December 6, 2021

New York State Department of Environmental Conservation
Division of Environmental Remediation – Region 7
615 Erie Boulevard West
Syracuse, New York 13204-2400
Attn: Mr. Michael Belveg

RE: Revised Final Engineering Report
Former Coyne Textile Facility, City of Syracuse, New York
CHA Project No.: 059294.001
NYSDEC Site No.: C734144

Dear Mr. Belveg,

On behalf of Ranalli/Taylor St., LLC (Ranalli/Taylor St.), please find an enclosed copy of the Revised Final Engineering Report for the Former Coyne Textile Facility located at 140 Cortland Avenue in the City of Syracuse, New York. The document has been revised to reflect the comments provided in the New York State Department of Environmental Conservation's (NYSDEC's) and New York State Department of Health's (NYSDOH's) comment letter dated December 3, 2021. The NYSDEC/NYSDOH comments and CHA responses/report amendments applicable to the FER are summarized below:

Comment 1: Section 4.6, Contamination Remaining at the Site:

a. Include the depth of the demarcation layer.
b. Add a description of the depths at which the demarcation layer or surface of remaining contamination will be encountered, and at which contamination is no longer expected. If the upper surface of the remaining contamination zone varies due to differing cover types, a figure showing the elevations of top of remaining contamination zone should be included and referenced. Similarly, the thickness of the remaining contamination zone may be shown on a figure.
c. Discuss remaining groundwater contamination concentrations and provide associated reference figures and tables detailing remaining groundwater contamination.

Response 1*: Section 4.6.1 has been updated to include the depths at which the demarcation layer was installed. This section includes what would be anticipated at depths below the demarcation barrier, or areas in which there may be no barrier (as no work was done).*

Comment 2: Figure 4: Revise to label the type of treatment for each remedial zone presented on the figure; the area of the IRM excavation should also be indicated.

Response 2: *Figure 4 has been revised to include the type of remedy utilized (i.e. excavation, ZVI, etc.) in each remedial zone. A reference to the location of the IRM excavation (overlaps with TZ-2B) has also been included.*

Comment 3: Figure 5 through 7: On each figure, specify the type of treatment performed.

Response 3: *The title of each figure has been referenced to include the type of remedy performed in each treatment zone.*

One Park Place, 300 South State Street, Suite 600, Syracuse, NY 13202-2024
T 315.471.3920 ● F 315.471.3569 ● www.chacompanies.com

Comment 4: Figure 5 and 6: Only four USTs are shown, however, the text indicates five USTs were removed during the remedy. Please confirm and update the figures for consistency. For reference: subsection 2.2.2 lists four USTs in TZ1 (even if stacked, all should be indicated on the associated figure(s)), and subsection 2.2.2 indicates one UST in TZ2.

Response 4: *Figure 5 has been revised to show that there were four USTs in the excavation (one 250-gallon UST was stacked on top of the 10,000-gallon UST). Figure 6 did not change, only one UST was found in this excavation.*

Comment 5: Figures 5 and 6: Specify the depths of the former USTs.

Response 5: *The depths of the USTs has been included on these figures.*

Comment 6: Figures 8, 9, and 13: Include the BCP Boundary within the figures.

Response 6: *The BCP Boundary has been added to Figures 8, 9 and 13.*

Comment 7: Figure 10: Specify the depth of the excavation on the figure.

Response 7: *The depth of the excavation has been included on Figure 10 (9-10 feet bgs).*

Comment 8: Table 1 – Update the title of Table 1 to clearly identify the data (e.g., media type, data use).

Response 8: *Table 1 is now titled "Waste Characterization Data – Totals Analyzed", as this data was used as part of the Contained-In Rule that was utilized for landfill approval.*

Comment 9: Appendix O: Modify to include:

a. SSDS figures with P.E. stamp; and,
b. A table to clearly indicate start-up vacuum testing data

Response 9: *Appendix O includes a P.E. stamp on the SSDS As-Built figures, and a table which summarizes the start-up vacuum testing data shown on the figures.*

Comment 10: Appendix R: Replace the SMP with the revised, final/approvable version, when available.

Response 10: *The final/approvable version of the SMP is included in Appendix R.*

If you have any questions, please do not hesitate to contact me at (315) 257-7145. Again, we kindly request a response to this letter by December 3, 2021 so that we can address any additional comments you may have by close-of-business December 6, 2021 so as not to delay the COC process.

Sincerely,

Samantha J. Miller

Samantha J. Miller, P.E.
Project Engineer IV

Final Engineering Report

Former Coyne Textile Facility
140 Cortland Avenue
Syracuse, New York

NYSDEC BCP Site No. C734144

CHA Project Number: 059294.001

Prepared for:

JMA Wireless d/b/a GEC Consulting
168 Brampton Road
Syracuse, New York 13205

Prepared by:

300 South State Street, Suite 600
Syracuse, New York 13202
Phone: (315) 471-3920

October 1, 2021
Revised November 17, 2021
Revised December 6, 2021

V:\Projects\ANY\K5\059294.001\Reports\Coyne - FER\Final\Rev01\2021-11-09_059294.001.docx

CERTIFICATION

I, Scott M. Smith, am currently a registered professional engineer licensed by the State of New York, I had primary direct responsibility for implementation of the remedial program activities, and I certify that the Remedial Design Work Plan was implemented and that all construction activities were completed in substantial conformance with the Department-approved Remedial Design Work Plan.

I certify that the data submitted to the Department with this Final Engineering Report demonstrates that the remediation requirements set forth in the Remedial Design and in all applicable statutes and regulations have been or will be achieved in accordance with the time frames, if any, established for the remedy.

I certify that all use restrictions, Institutional Controls, Engineering Controls, and/or any operation and maintenance requirements applicable to the Site are contained in an environmental easement created and recorded pursuant ECL 71-3605 and that all affected local governments, as defined in ECL 71-3603, have been notified that such easement has been recorded.

I certify that a Site Management Plan has been submitted for the continual and proper operation, maintenance, and monitoring of all Engineering Controls employed at the Site, including the proper maintenance of all remaining monitoring wells, and that such plan has been approved by the Department.

I certify that all documents generated in support of this report have been submitted in accordance with the DER's electronic submission protocols and have been accepted by the Department.

I certify that all data generated in support of this report have been submitted in accordance with the Department's electronic data deliverable and have been accepted by the Department.

I certify that all information and statements in this certification form are true. I understand that a false statement made herein is punishable as a Class "A" misdemeanor, pursuant to Section 210.45 of the Penal Law. I, Scott M. Smith, of CHA Consulting, Inc. located at 300 South State Street in the City of Syracuse, New York, am certifying as Owner's Designated Site Representative for the Site.

For CHA Consulting, Inc.:

(Professional Seal)



Scott M. Smith, P.E.
Printed Name of Certifying Engineer

Signature of Certifying Engineer

December 6, 2021
Date of Certification

083885
NYS Professional Engineer Registration Number

CHA Consulting, Inc.
Company

Associate Vice President
Title

TABLE OF CONTENTS

1.0 BACKGROUND & SITE DESCRIPTION 1

1.1 Introduction 1
1.2 Report Organization 2
1.3 Site Background 3
1.3.1 Site History 3
1.3.2 Site Geology & Hydrogeology 3
1.3.3 Previous Reports and Investigations 4
1.3.3.1 Phase I Environmental Site Assessment 4
1.3.3.2 Initial Subsurface Investigations 4
1.3.3.3 Remedial Investigation 5
1.3.3.4 Supplemental Remedial Investigation for South Clinton Street 7
1.4 Areas of Concern 8
1.4.1 Former UST Area (Source Area) 8
1.4.2 Site-Wide Groundwater 9
1.4.3 Soil Vapor Intrusion 10

2.0 SUMMARY OF SITE REMEDY 11

2.1 Remedial Action Objectives 11
2.1.1 Groundwater RAOs 11
2.1.2 Soil RAOs 11
2.1.3 Soil Vapor RAOs 12
2.2 Description of Selected Remedy 12
2.2.1 Treatment Zone 1 – Excavation and Backfilling 14
2.2.2 Treatment Zone 2 – ZVI Soil Mixing 16
2.2.3 Treatment Zone 3 – Groundwater ESCO and Recirculation 18
2.2.4 Sub-Slab Depressurization System 20

3.0 INTERIM REMEDIAL MEASURES AND REMEDIAL CONTRACTS 21

3.1 Interim Remedial Measures 21
3.1.1 Source Removal IRM 21
3.1.2 Office Vapor IRM 21
3.2 IRM Remedial Contracts 22

4.0 DESCRIPTION OF REMEDIAL ACTION PERFORMED 23

4.1 Governing Documents 23
4.1.1 Site Specific Health & Safety Plan (HASP) 23
4.1.2 Quality Assurance Project Plan (QAPP) 23
4.1.3 Construction Quality Assurance Plan (CQAP) 24
4.1.4 Soils/Materials Management Plan (S/MMP) 24
4.1.5 Stormwater Pollution Prevention Plan (SWPPP) 24
4.1.6 Community Air Monitoring Plan (CAMP) 25
4.1.7 Contractors Site Operations Plans & Submittals 25
4.1.8 Community Participation Plan 25
4.2 Remedial Program Elements 26

4.2.1 Contractors and Consultants 26
4.2.1.1 Engineering Consultant 26
4.2.1.2 General Contractor 26
4.2.1.3 Remedial Contractor 26
4.2.2 Site Preparation 27
4.2.2.1 Preconstruction Meeting 27
4.2.2.2 Agency Approvals 28
4.2.2.3 Permits 28
4.2.2.4 Mobilization 29
4.2.2.5 Fencing 29
4.2.2.6 Clearing & Grubbing 29
4.2.2.7 Erosion & Sediment Controls 30
4.2.2.8 Decontamination Pads & Truck Wash 30
4.2.2.9 Utility Marker Layout 31
4.2.3 General Site Controls 31
4.2.3.1 Site Security 31
4.2.3.2 Job-Site Recordkeeping 32
4.2.3.3 Erosion & Sediment Controls 32
4.2.3.4 Equipment Decontamination and Residual Waste Management 32
4.2.3.5 Soil Screening Results 32
4.2.3.6 Temporary Soil Stockpiling 33
4.2.4 Nuisance Controls 34
4.2.4.1 Tracking Pad and Egress Housekeeping 34
4.2.4.2 Dust Control 34
4.2.4.3 Odor Control 34
4.2.4.4 Truck Routing 34
4.2.5 CAMP Results 35
4.2.5.1 CAMP Results During Remedial Construction 36
4.2.5.2 CAMP Results During Site Redevelopment Activities 37
4.2.6 Reporting 37
4.3 Contaminated Materials Removal 38
4.3.1 Non-Hazardous Contaminated Soil – Remedial Construction 40
4.3.1.1 Disposal Details 40
4.3.2 Non-Hazardous Contaminated Soil – Redevelopment Construction 40
4.3.2.1 Disposal Details 40
4.3.3 Stained Concrete 41
4.3.3.1 Disposal Details 41
4.3.4 Clean Concrete 42
4.3.4.1 Disposal Details 42
4.3.5 Scrap Steel 42
4.3.5.1 Disposal Details 42
4.3.6 Contaminated Groundwater 42
4.3.6.1 Disposal Details 43
4.3.7 On-Site Reuse 43
4.3.7.1 Run of Crush Stone Material from Treatment Zone 2B 43
4.3.7.2 Upper Soils in Treatment Zones TZ-1 and TZ-2 43

4.3.7.3 Soil from Redevelopment Activities 44
4.4 Remedial Performance/Documentation Sampling 44
4.4.1 Compaction Testing for Treatment Zone TZ-1 44
4.4.2 Confirmation Sampling for Treatment Zone TZ-1 44
4.4.3 Compressive Strength Testing for Treatment Zone TZ-2 45
4.4.4 Treatment Quantities for Treatment Zone TZ-3 46
4.4.5 SSDS Installation Inspections 46
4.4.6 Petroleum Contamination – Redevelopment Construction 47
4.5 Imported BackFill 47
4.5.1 NYSDOT No. 4 Stone 49
4.5.2 NYSDOT Type 2 Subbase 50
4.5.3 Other Stone Products 50
4.5.4 Topsoil 50
4.6 Contamination Remaining at the Site 50
4.6.1 Contaminated Soil Remaining at the Site 51
4.6.2 Contaminated Groundwater Remaining at the Site 53
4.7 Soil Cover System 53
4.8 Other Engineering Controls 54
4.8.1 Sub-Slab Depressurization System 55
4.9 Institutional Controls 56
4.10 Deviations From the Work Plan 58

LIST OF TABLES

Table 4-1. Key Subcontractors & Vendors 27
Table 4-2. Summary of Site-Specific Soil Cleanup Objectives 38
Table 4-3. Summary of Contaminated Materials Removed 38
Table 4-4. Summary of Imported Fill Materials 48
Table 4-5. Deviations from the Workplan 58

Table 1. Data Provided to Seneca Meadows – Totals Analyzed
Table 2. Waste Characterization Data
Table 3. Confirmatory Sample Results – Treatment Zone 1
Table 4. Confirmatory Results for Petroleum Identified in Employee Parking Lot
Table 5. Imported Topsoil Analytical Results
Table 6. Groundwater Results December 2020

LIST OF FIGURES

Figure 1 Site Location Map
Figure 2 Brownfield Cleanup Agreement Site Boundary
Figure 3 Areas of Concern
Figure 4 Remedial Zones Overview
Figure 5 Treatment Zone 1
Figure 6 Treatment Zone 2
Figure 7 Treatment Zone 3

LIST OF FIGURES (cont.)

Figure 8 CAMP Station Locations
Figure 9 Redevelopment Excavation
Figure 10 Petroleum Impacted Soil Excavation – Former Employee Parking Lot
Figure 11 On-Site Reuse
Figure 12 Remaining Contamination – Soil
Figure 13 Remaining Contamination - Groundwater
Figure 14 Cover Systems

LIST OF APPENDICES

Appendix A Metes and Bounds Survey and Environmental Easement
Appendix B Electronic Copy Available in OneDrive
Appendix C Confirmatory Sampling Results and DUSR – Treatment Zone 1
Appendix D Zero Valent Iron Slurry Documentation
Appendix E Source Removal IRM CCR
Appendix F Waste Profiles and Disposal Documentation
- Sub-Appendix F.1 – Non-Hazardous Contaminated Soil
- Sub-Appendix F.2 – Stained Concrete
- Sub-Appendix F.3 – Clean Concrete
- Sub-Appendix F.4 – Scrap Steel
- Sub-Appendix F.5 – Impacted Groundwater

Appendix G NYSDEC Approval Letter
Appendix H Daily Observation Reports
Appendix I CAMP Data During Remedial Construction
Appendix J Photographic Log
Appendix K Part 364 Permits
Appendix L TZ-1 Compaction Results
Appendix M TZ-2 Compressive Strength Results
Appendix N Groundwater Recirculation Batch Logs
Appendix O Sub-Slab Depressurization System As-Built and Start-Up Vacuum Tests
Appendix P Imported Fill Documentation
Appendix Q Imported Fill Analytical
Appendix R Site Management Plan

LIST OF ACRONYMS & ABBREVIATIONS

1,2-DCE	1,2-Dichloroethene
6 NYCRR	Title 6 New York Codes, Rules and Regulations
AAR	Alternatives Analysis Report
Alpine	Alpine Environmental, Inc.
AOC	Area of Concern
AST	Aboveground Storage Tank
ASTM	American Standards for Testing and Materials
BCA	Brownfield Cleanup Agreement
BCP	Brownfield Cleanup Program
CAMP	Community Air Monitoring Plan
CCR	Construction Completion Report
CD	Compact Disc
CHA	CHA Consulting, Inc.
COC	Contaminants of Concerns
CQAP	Construction Quality Assurance Plan
CVOC	Chlorinated Volatile Organic Compounds
DER-10	Division of Environmental Remediation; Technical guidance for Site Investigation and Remediation
DUSR	Data Usability Summary Report
EC	Engineering Control
ESA	Environmental Site Assessment
ESCO	Ex-Situ Chemical Oxidation
EWP	Excavation Work Plan
FER	Final Engineering Report
GEC	GEC Consulting, LLC
GZA	GZA GeoEnvironmental of New York
HASP	Health and Safety Plan
HVAC	Heating, Ventilation and Cooling
IC	Institutional Control
IRM	Interim Remedial Measure
IRMWP	Interim Remedial Measure Work Plan
ISCR	In-Situ Chemical Reduction
JMA	JMA Wireless
JPS	John P. Stopen Engineering
LNAPL	Light Non-Aqueous Phase Liquid
NTU	Nephelometric Turbidity Units
NYSDEC	New York State Department of Environmental Conservation
NYSDOH	New York State Department of Health
NYSDOT	New York State Department of Transportation
O&M	Operation & Maintenance
OSHA	Occupational Safety and Health Administration
PBS	Petroleum Bulk Storage
PCB	Polychlorinated Biphenyls

LIST OF ACRONYMS & ABBREVIATIONS (cont.)

PCE	Tetrachloroethene
PDF	Portable Document Format
PEC	Paragon Environmental Construction
PFAS	Per and Polyfluoroalkyl Substances
PGWSCO	Protection of Groundwater Soil Cleanup Objectives
PID	Photoionization Detector
Pike	The Pike Company
PVC	Polyvinyl Chloride
QA	Quality Assurance
QAPP	Quality Assurance Project Plan
QC	Quality Control
RAO	Remedial Action Objective
RCRA	Resource Conservation and Recovery Act
RDWP	Remedial Design Work Plan
REC	Recognized Environmental Condition
RFI	Request for Information
RI	Remedial Investigation
S/MMP	Soils/Materials Management Plan
SCO	Soil Cleanup Objective
SMP	Site Management Plan
SMS	Short Message Service
SSDS	Sub-Slab Depressurization System
SVOC	Semi-volatile Organic Compound
SWPPP	Stormwater Pollution Prevention Plan
TCE	Trichloroethene
TCLP	Toxicity Characteristic Leaching Potential
TOGS 1.1.1	Technical and Operational Guidance Series 1.1.1
TZ	Treatment Zone
USDA	United States Department of Agriculture
USGS	United States Geological Survey
UST	Underground Storage Tank
VOC	Volatile Organic Compound
XDD	XDD Environmental, LLC
ZVI	Zero-Valent Iron

bgs	below ground surface
CY	cubic yards
g/L	grams per liter
GPM	gallons per minute
mg/kg	milligrams per kilogram
µg/L	micrograms per liter
µg/m³	micrograms per cubic meter

1.0 BACKGROUND & SITE DESCRIPTION

1.1 INTRODUCTION

Ranalli/Taylor St., LLC (Ranalli/Taylor St.), entered into a Brownfield Cleanup Agreement (BCA) with the New York State Department of Environmental Conservation (NYSDEC) in September 2017, to investigate and remediate a 3.262-acre property located in the City of Syracuse, Onondaga County, New York. The property was remediated to commercial use as described in NYSDEC's *Technical Guidance for Site Investigation and Remediation, dated May 3, 2010 (DER-10)*, which will allow for commercial and industrial re-use of the property only. The Site is currently being redeveloped as the JMA Wireless (JMA) 5G Campus.

The Site is located in the County of Onondaga, New York and is identified as Block 05 and Lot 06 as well as Block 20 and Lots 01 and 02 on Tax Map No. 94 as further described below:

- Two parcels of land which form a triangular shape located at, 1002-1022 South Salina Street/Cortland Avenue (Tax Map No. 094.-20-01.0) and 1024-1040 South Salina Street/Tallman Street (Tax Map No. 094.-20-02.0), totaling approximately 0.862-acres (0.126 and 0.736 acres, respectively) in size.
- One parcel of land, 140 Cortland Avenue (Tax Map No. 094.-05-06.0) totaling approximately 1.75-acres in size.
- Approximately 0.65-acres of the South Clinton Street roadway.

In 2021, three BCA amendments were requested by Ranalli/Taylor St. and approved by the NYSDEC. The amendments included:

- A minor amendment to add seven entities to the agreement. These seven entities were JMA Tech Properties Holdings, LLC, JMA Tech Properties, LLC, JMA Tech LLC, XRN LLC, JMA Edge Services LLC, Prevail NY LLC, and CELLH LLC.
- A minor amendment to add 0.65 acres of South Clinton Street into the BCA.
- A minor amendment to correct the parcel sizes of the two parcels east of Cortland Avenue. Tax Map No. 094.-20-01.0 was originally identified as a 0.57-acre parcel and Tax Map No. 094.-20-02.0 was originally identified as a 1.13-acre parcel for a total of 1.70-acres. Based upon the updated size of the parcels totaling 0.862-acreas as previously described, the Site area was reduced by 0.838-acres.

With these approved amendments, the site is situated on an approximately 3.262-acre area. The

Site is bounded by vacant parcels that formerly included a wastewater treatment plant and parking lot associated with the former Coyne Textile facility to the north; South Salina Street and Brownfield Cleanup Project (BCP) site owned by Salina 1st, LLC (BCP Site No. C734140) to the east; Tallman Street and a parking lot associated with the Central New York Regional Transportation Authority to the south; and vacant land formerly occupied by Syracuse Stamping Company, Catholic Charities of Onondaga County and a parking lot area to the west that is currently being redeveloped as parking area and greenspace for the JMA 5G Campus. See Figure 1 for the general site location.

The boundaries of the Site are fully described in Appendix A: Survey Map, Metes and Bounds. A figure depicting the Site parcels and overall boundaries superimposed over an aerial photograph prior the implementation of the remediation and Site redevelopment is included as Figure 2. An electronic copy of this Final Engineering Report (FER) with all supporting documentation is included on a file transfer site utilizing Microsoft OneDrive and information on how to access the file hosting site to download the file is included in Appendix B. The document was saved in as a Portable Document Format (PDF).

1.2 REPORT ORGANIZATION

This FER has been prepared by CHA Consulting, Inc. (CHA) as the "Engineer" for the project. The FER is divided into four major sections, including:

- Section 1: Provides an introduction of the project along with a brief description and Site background for the project.
- Section 2: Provides a summary of the selected Site remedy.
- Section 3: Provides a description of any interim remedial measures performed as part of the overall Site remedy and a summary of the separate construction contracts that were part of the overall remedial action for the Site, as applicable.
- Section 4: Provides a detailed description of the remedial action performed at the Site as well as other related Site preparation items.

1.3 SITE BACKGROUND

1.3.1 Site History

The 140 Cortland Avenue property was historically utilized as an industrial laundering facility since the mid-1930s under various entities of Coyne Textile Services. Coyne Textile Services filed for bankruptcy and ceased operations in late 2015.

Dry-cleaning activities using tetrachloroethylene (PCE) and Stoddard solvent (a petroleum mixture made from distilled alkanes, cycloalkanes (naphthenes) and aromatic compounds) were conducted at the property until 2000. These dry-cleaning liquids were noted to be stored in aboveground storage tanks (ASTs). Additionally, three underground storage tanks (USTs) were located beneath the dry-cleaning room floor (containing Stoddard solvent) and the boiler room at 140 Cortland Avenue. A gasoline filling station was present in the southern portion of the Site in the 1980s.

The former employee parking lot and park located east of the former laundering facility was owned by Coyne Textile Services from 1989 to 2016. Prior to Coyne Textile Services, previous Site uses included bus storage and repairs, the Syracuse Streetcar Barn, retail stores, and a gasoline filling station (circa 1950-1970).

1.3.2 Site Geology & Hydrogeology

According to the United States Department of Agriculture (USDA) Web Soil Survey, the soil beneath the Site is indicative of Urban Land, which is soil material having a non-agricultural, manmade surface layer that has been produced by mixing and filling in urban and suburban areas. Surficial geology consists mostly of lacustrine silts and clays. Bedrock at the Site is mapped by the United States Geological Survey (USGS) as the Syracuse formation, which consists of dolostone, shale, gypsum, and salts.

Field observations and stratigraphic cross-sections provided in the Remedial Investigation (RI) Report (CHA, February 2019) confirmed the presence of urban fill to a depth of approximately 8 to 10 feet below ground surface (bgs). Generally, silts and clays are present beneath the urban fill

to a depth of approximately 13 to 15 feet bgs. Alternating lacustrine silts and clays, then sands and gravel, were encountered beneath the fill material to the end of each boring. At least two silt and clay layers, one below the urban fill and one at varying depths, but approximately 26 to 30 feet bgs, are likely to act as semi-confining layers to impede the vertical transport of groundwater and contamination; however, they may not act as impermeable barriers.

Based on groundwater elevations measured on April 19, 2018, the depth to groundwater at the Site is typically less than 10 feet bgs. Beneath the building, groundwater contours are at a nearly flat gradient, apart from the northwestern portion of the building where slightly elevated groundwater levels indicates a localized flow path from the north-western portion of the building toward the center of the building. Regional groundwater flow is westerly towards Onondaga Creek, located approximately 0.2 miles west of the Site.

1.3.3 Previous Reports and Investigations

1.3.3.1 Phase I Environmental Site Assessment

A Phase I Environmental Site Assessment (ESA) was prepared in 2014 by GZA GeoEnvironmental of New York (GZA) in general accordance with the American Society for Testing and Materials (ASTM) Standard Practice E 1527-13. Based on historic use and conditions observed during the Phase I ESA, recognized environmental conditions (RECs) were identified and subsequent investigation activities were completed.

1.3.3.2 Initial Subsurface Investigations

Under the direction of the previous Site owner, multiple Site investigations were conducted in 2014 and 2015. The results of these investigations were detailed in the RI Report prepared by CHA and dated February 7, 2019. In short, these investigations are summarized as follows:

1. *November 2014 Phase II Subsurface Investigation by GZA:* Based on the results including high vapor concentrations as indicated by elevated photoionization detector (PID) readings, petroleum odors, black stained soil, and an oil-like sheen on groundwater samples from the Phase II, GZA recommended additional soil and groundwater sampling to further define the extent of contamination at the Site. Additionally, it was suggested to pursue additional sampling in areas where boring installation was unsuccessful, particularly where

floor trenches and drains are located in the former chemical storage and distribution room, and near the laundry machines. The primary contaminants of concern identified in the subsurface soil and groundwater included chlorinated solvents (e.g., PCE and trichloroethene (TCE)) and benzene.

2. *March 2015 Phase III Subsurface Investigation by GZA:* This investigation focused on delineation of the vertical and horizontal extent of petroleum contamination near temporary monitoring well TMW-2 and to further evaluate the soil and groundwater conditions near the boiler room and dry-cleaning area.
3. *2015 Vapor Intrusion Investigation by GZA:* A total of ten indoor air, samples were collected approximately four to five feet above the concrete floor, ten sub-slab vapor samples were collected within ten feet of the indoor air samples, and one outdoor air sample was collected from an exterior upwind location. The investigation revealed that PCE and its breakdown daughter products were present in the northern portion of the existing building on the Site where the laundering activities were conducted. The vapors were detected at concentrations that would require mitigation under New York State Department of Health (NYSDOH) Guidance for Evaluating Soil Vapor Intrusion, dated 2006 guidelines. Monitoring and/or source identification and exposure measures were determined to be necessary throughout the remainder of the Site building. GZA recommended the installation of a vapor mitigation system, to address the potential vapor intrusion conditions.

1.3.3.3 Remedial Investigation

Ranalli/Taylor St. retained CHA to conduct an RI at the Site in 2018 to identify environmental concerns and provide additional information necessary for the development of an Alternatives Analysis Report (AAR). The RI used the data provided in the GZA reports to identify locations where additional investigation was required. The RI included a geophysical survey, surface soil sampling at Coyne Park, subsurface soil sampling at 24 boring locations, the installation and subsequent sampling of groundwater from six permanent monitoring wells, groundwater sampling from three existing permanent monitoring wells, indoor air sampling at two locations, and vapor intrusion sampling from six temporary sub-slab vapor points. The following summarizes the findings of the investigation:

- Human exposure to Site media such as soil and groundwater was limited due to the Site being primarily covered with buildings and paved asphalt parking areas and the presence of municipal water and sewer at and in the vicinity of the Site.
- The presence of two silty clay layers (beneath the fill material and at a depth of approximately 26 to 30 feet bgs) which have a relatively low hydraulic conductivity and have acted as a confining later to impede the vertical migration of contamination into the more permeable sand and gravel layers at depth.

- Subsurface soils were impacted with volatile organic compounds (VOCs) exceeding the Part 375 Commercial soil cleanup objectives (SCOs) in the approximate location of historical USTs near the northwest corner of the building (Source Area).
- Semivolatile organic compounds (SVOCs) were not detected in soil at concentrations exceeding the Part 375 Commercial SCOs since 2014. These historical exceedances were located beneath the northeastern portion of building and the former employee parking area.
- Metals in soil, detected at concentrations exceeding the Part 375 Commercial SCO, were located beneath the central portion of the building (barium in 2018) and the former employee parking lot area (arsenic in 2014).
- Polychlorinated biphenyls (PCBs) were detected at concentrations less than the Part 375 Commercial SCO beneath the central/northern portion of the building.
- VOCs, including PCE, were detected at concentrations exceeding the Class GA ambient water quality standards provided in the NYSDEC's Division of Water Technical and Operational Guidance Series *Ambient Water Quality Standards and Guidance Values and Groundwater Effluent Limitations* (TOGS 1.1.1). in groundwater. The highest concentrations of VOCs were adjacent to or downgradient of where historical USTs containing dry cleaning solvents were reportedly "closed in place". However, there was a lack of appropriate closure documentation for these USTs.
- Breakdown "daughter" products of PCE, including TCE, 1,2-dichloroethene (1,2-DCE), and vinyl chloride, were detected in groundwater beneath the building at concentrations exceeding TOGS 1.1.1 and are considered the contaminants of concern (COC) for the Site. These are often grouped together as chlorinated VOCs (CVOCs).
- A plume of VOC groundwater contamination originates from the northwestern portion of the building and had spread laterally beneath the building. This investigation was completed at a time of year when the groundwater table is typically high. Additionally, the location of physical structures beneath the slab were not well known. While there were many floor drains and vaults visible along the north end of the building, there was the potential that additional vaults or drains may be present throughout the building that had been filled in place and could have been potential preferential pathways influencing the direction of groundwater flow beneath the former slab.
- Metals, including aluminum, iron, magnesium, and manganese, were detected in groundwater at concentrations exceeding the TOGS 1.1.1. These compounds are commonly identified in groundwater and are relatively non-toxic metals (i.e. in comparison to hexavalent chromium or mercury).
- Per-and polyfluoroalkyl substances (PFAS) and 1,4-dioxane were detected at select groundwater monitoring wells.
- Elevated concentrations of PCE and TCE were identified in all ambient vapor and sub-slab vapor points. As a result, the sub-slab vapor and indoor air quality in the building had been impacted by soil vapor intrusion. According to the NYSDOH Decision Matrices (including the May 2017 updates), mitigation was the recommended action.

- Soil vapor points in the employee parking lot and asphalt area to the north of the building were not found to have any of the eight contaminants associated with the NYSDOH Decision Matrices. Therefore, the parking areas were not impacted by soil vapor intrusion.

Based on the RI and the proposed Site redevelopment plans, CHA developed Areas of Concern (AOCs) (refer to Section 1.4 for additional detail) and recommended the development of an interim remedial measure work plan (IRMWP) to address the soil contamination in one AOC, the Former UST Area, or Source Area. At that time, the Owner was looking to occupy the Site as soon as possible so an IRMWP to address soil vapor intrusion in the office and warehouse areas of the Site was developed. However, as redevelopment plans changed, the vapor mitigation IRMs were not implemented. This is discussed further in Section 3.1.2.

1.3.3.4 Supplemental Remedial Investigation for South Clinton Street

Ranalli/Taylor St. retained CHA to conduct a supplemental investigation of the South Clinton Street right-of-way in December 2020 with the intention of adding 0.65-acres to the BCA. CHA collected subsurface soil samples and groundwater samples. The investigation is detailed further in the Supplemental RI Report (CHA, August 2021). Based on the results of the investigation, CHA concluded the following:

- CVOC contamination in exceedance of Unrestricted Use SCOs was detected in soil sample SOIL-SB-126 which was collected directly downgradient of the contamination identified on the Former Coyne Textile Facility BCP (specifically Treatment Zone TZ-2 that was remediated in October 2020). The adjacent soil samples did not exceed Unrestricted Use SCOs for CVOCs, so the exceedance associated with this sample appears attributable to residual impacts from the upgradient source and not considered a separate "hot spot" necessitating additional active remediation.
- The CVOCs observed in the groundwater samples collected from monitoring wells MW-5A, MW-6A, MW-7A, TMW-101, TMW-112 are likely impacts from the migration of contamination of the source area and plume on the Former Coyne Textile Facility property.
- The exposure to Site media is limited due to the Site being primarily covered with paved asphalt roadway and the presence of municipal water at and in the vicinity of the Site. Redevelopment of this portion of the Site includes sidewalks, pavement, and limited vegetated areas. Buildings are not proposed on this portion of the Site at this time.

An AAR was developed to address the remaining contamination within the South Clinton Street right-of-way as part of the overall analysis of remedial alternatives for the BCP site. This

supplemental AAR or amendment to the AAR will be provided to the NYSDEC under separate cover.

1.4 AREAS OF CONCERN

As a result of the RI four primary AOCs were identified. The four AOCs are defined as: (1) the Former UST Area (Source Area); (2) Site-wide groundwater; (3) Office vapor; and (4) Warehouse vapor. It should be noted that during the remedial design, redevelopment planning altered the AOCs defined as Office and Warehouse Vapor. The final design of the JMA 5G Campus included demolition of the former warehouse section of the building that occupied the northern approximately two-thirds of the building footprint. The office section, occupying the southern approximately one-third of the building footprint, remained. However, the existing slab was removed, and the first-floor grade of the entire building was raised approximately five feet to mitigate flood zone concerns. With the raised grade, soil vapor intrusion was able to be managed as one AOC for the entire new/renovated building, henceforth referenced as Soil Vapor Intrusion. A discussion of the nature and extent of contamination in the soil, groundwater, and sub-surface vapor within these AOCs is provided in the following sections and Figure 3 identifies the AOCs.

1.4.1 Former UST Area (Source Area)

The Former UST Area is in the northwestern portion of the building. Several subsurface soil samples, several groundwater samples, and soil vapor samples have been collected in this area.

Historical subsurface soil sampling identified the presence of chlorinated VOC contamination, namely PCE, 1,2-DCE, and vinyl chloride, in soil samples SB-32 and SB-33, at concentrations exceeding their respective Part 375 Commercial SCO, which is consistent with the findings of the RI. During the RI, PCE was identified at concentrations exceeding its respective Part 375 Commercial SCO in sample SOIL-116 and lesser concentrations of TCE, 1,2-DCE, and vinyl chloride in samples SOIL-116 and SOIL-119. PCE was detected in excess of the Part 375 Commercial SCO throughout this area. Metals (mercury and lead) and total PCBs exceeded the Part 375 Unrestricted SCOs in this area but were detected at concentrations that are less than the respective Part 375 Commercial SCOs.

Historical groundwater sampling in this area identified the presence of chlorinated VOC contamination, including PCE, TCE, 1,2-DCE, and vinyl chloride, in the wells directly adjacent to the Former UST Area. During the RI, well Temp-GW001 and the well cluster at GW-103 were located within and adjacent to the Former UST Area, respectively. COC concentrations of PCE, TCE, 1,2-DCE, and vinyl chloride, among others, were detected at concentrations exceeding their applicable TOGS 1.1.1 groundwater standards and guidance values.

1.4.2 Site-Wide Groundwater

The groundwater samples collected as part of the RI confirmed the presence of VOCs and metals at concentrations exceeding their respective TOGS 1.1.1 groundwater standards and guidance values within the northwestern portion of the building. Chlorinated VOCs in groundwater were primarily found in the location of the former dry-cleaning room (Former UST Area/Source Area) and are consistent with the findings from historical Site investigations. The most recent analytical results for PCE indicates a decrease from the historical high of 2,420,000 micrograms per liter (µg/L) in well SB-32 to 21,400 µg/L in nearby temporary well Temp GW-001, and 7.1µg/L in GW-103S. While the concentration of PCE has decreased since the historical investigation, the concentrations of daughter products TCE, DCE, and vinyl chloride have increased, likely due to natural attenuation and the reductive dechlorination process. SVOCs were not detected in groundwater during the RI, apart from bis(2-Elthylhexyl)phthalate, which was detected at a concentration exceeding the TOGS 1.1.1. groundwater standards and guidance values for ambient water quality in temporary well Temp-GW001.

The groundwater samples collected as part of the RI confirmed the presence of VOCs, SVOCs and metals at concentrations exceeding their respective TOGS 1.1.1 groundwater standards and guidance values beneath the former building.

The shallow monitoring well (GW-101S) was found to have groundwater contamination exceeding applicable TOGS 1.1.1 groundwater standards and guidance values, but the deeper wells (GW-101I and GW-101D) were found to have either no appreciable contamination or the contaminant concentrations were at levels not exceeding applicable TOGS 1.1.1 groundwater standards and guidance values. The silty clay layer was relatively uniform across the Site and most likely

impeded contamination from reaching the intermediate and deeper portions of the aquifer.

The groundwater samples collected from the employee parking lot as part of the RI confirmed the presence of VOCs and metals. However, the concentrations exceeding the applicable TOGS 1.1.1 groundwater standards and guidance values in the employee parking lot are petroleum compounds, notably benzene, isopropyl benzene, and xylene, rather than chlorinated VOCs identified beneath the Site building. Additionally, the presence of contaminants in well GW-105D indicates that deep groundwater may be impacted from an off-site source.

1.4.3 Soil Vapor Intrusion

Soil vapor intrusion from the building footprint was managed as one AOC. The office section was is located on the southern portion of the Site where there was an expansion (circa 1980) of the building. This area is in the location of a former gasoline station and historically contained offices on the second and third floors while Coyne Textile was in operation. Current and historical soil vapor intrusion samples indicate that the presence of VOCs is impacting the indoor air quality in the office portion of the building. Ambient indoor air quality sampling identified PCE at a concentration of 34.1 micrograms per cubic meter (µg/m³) in the former office building, which exceeds the NYSDOH guidance value for indoor air.

Current and historical soil vapor intrusion sampling indicates that the presence of VOCs was impacting the indoor air quality in the warehouse portion of the former building, as well. Ambient indoor air quality sampling identified PCE concentration of 50.9 µg/m³, which exceed the NYSDOH guidance value for indoor air. Concentrations of TCE were identified at 1.1 µg/m³, which does not exceed the guidance value. Although these identified concentrations of PCE do not require immediate action, reasonable and practical actions to reduce exposure should be taken, and therefore, it was recommended that an active sub-slab depressurization system (SSDS) be installed under the entire new building footprint prior to building occupancy.

2.0 SUMMARY OF SITE REMEDY

This section summarizes the Remedial Action Objectives (RAOs) established for the Site as well as provides a brief description of the selected remedy for the Site.

2.1 REMEDIAL ACTION OBJECTIVES

The RAOs for the Site are media-specific objectives that are established for the protection of human health and the environment. RAOs are typically narrative statements that identify the contaminants and environmental media of concern, the potential exposure pathways to be addressed by remedial actions relative to the exposed populations and environmental receptors to be protected, as well as the acceptable contaminant concentrations/remediation goals for each environmental media. Based on the results of the Remedial Investigations, the following RAOs were identified for the Site.

2.1.1 Groundwater RAOs

RAOs for Public Health Protection

- Prevent ingestion of groundwater containing contaminant levels exceeding drinking water standards.
- Prevent contact with, or inhalation of, volatiles emanating from contaminated groundwater.

RAOs for Environmental Protection

- Restore the groundwater aquifer, to the extent practicable, to pre-disposal/pre-release conditions.
- Remove the source of ground or surface water contamination.

2.1.2 Soil RAOs

RAOs for Public Health Protection

- Prevent ingestion/direct contact with contaminated soil.
- Prevent inhalation of, or exposure to, contaminants volatilizing from contaminated soil.

RAOs for Environmental Protection

- Prevent migration of contaminants that would result in groundwater or surface water contamination.

2.1.3 Soil Vapor RAOs

RAOs for Public Health Protection

- Mitigate impacts to public health resulting from existing, or the potential for, soil vapor intrusion into buildings at a site.

2.2 DESCRIPTION OF SELECTED REMEDY

The Site was remediated in accordance with the remedy selected by the NYSDEC in the Decision Document dated July 2020 as well as *Remedial Design Work Plan* dated June 2020 (last revised July 27, 2020) and the NYSDEC's written approval of the design documents dated July 28, 2020. The factors considered during the selection of the remedy are those listed in 6NYCRR 375-1.8. Figure 4 identifies the individual treatment zones referenced below. The following were the components of the selected remedy:

1. Treatment Zone 1 (TZ-1)– Excavation & Backfill:
    - Excavation and off-site disposal of soil/fill exceeding Commercial Use SCOs listed in Table 375-6.8(b) to the depth of groundwater (approximately 10 feet below the ground surface [bgs]), including:
        - Grossly contaminated soil, as defined in 6 NYCRR Part 375-1.2(u);
        - Soils in the source area which exceeded the protection of groundwater soil cleanup objectives (PGWSCOs), as defined by 6 NYCRR Part 375-6.8 for those contaminants found in site groundwater above standards; and,
        - Soils that created a nuisance condition, as defined in Commissioner Policy CP-51 Section G.
    - Excavation and the removal of additional USTs that were discovered during the excavation activities, including associated underground piping and other structures associated with a source of contamination. The limits of excavation, UST locations, and confirmatory sampling associated with the excavation are depicted on Figure 5.
    - On-site soil that did not exceed the Commercial Use SCOs for any constituent was permissible for reuse anywhere on the BCP property including to backfill the excavation and/or re-grade the Site provided a cover system is installed. However, due to geotechnical and structural concerns with the existing Site soils, a majority of the excavated material was disposed of off-site.
    - Clean fill meeting the requirements of 6 NYCRR Part 375-6.7(d) was imported to replace excavated soils and establish design grades at the Site. This includes imported fill required for the redevelopment, including raising of Site grades above flood elevations, backfill beneath foundation systems, backfill in utility trenches, etc.

2. Treatment Zone 2 (TZ-2)– Soil Mixing/In-Situ Reduction:
    - In-situ chemical reduction (ISCR) of contaminated soil was implemented in an approximately 6,000 square foot area located in the northwestern portion of the former building in the source area of VOC groundwater contamination.
    - The treatment zone extended from the top of the groundwater table, at approximately 9 feet bgs to the design depth of either 16 or 26 feet bgs, as indicated on Figure 6.
    - The contaminated soil was mixed in place with zero valent iron (ZVI) using a mixer head attachment on an excavator.
    - The soil from 9 feet bgs to the existing grade (equivalent to slab on grade of the former building) was mixed with a cement slurry to provide sufficient bearing grade for redevelopment of the Site.

3. Treatment Zone 3 (TZ-3) – Groundwater Extraction & Treatment:
    - Groundwater extraction, ex-situ treatment, and re-injection within the plume area was conducted through a series of extraction and injection wells (Figure 7). The extraction system was designed so that the capture zone was sufficient to cover the areal and vertical extent of the plume within the Site boundary. Air driven, double-diaphragm pumps were utilized for both the extraction and injection wells. Specific pumping design parameters (e.g. pumping rates, well spacing, injection rates, etc.) were selected based upon an on-site pilot scale study.
    - The treatment system included extraction of groundwater at approximately 64 gallons per minute, filtration through bag filters to reduce sediment loading to the system, then granulated activated carbon to treat benzene and other petroleum contaminants, ex-situ chemical oxidation (ESCO) with a dosing rate of 5 grams per liter (g/L) of 40 percent sodium permanganate solution in batch tanks to reduce the target contaminants, and re-injection within the plume area at approximately 70 gallons per minute. The dosing rate of the sodium permanganate was based upon bench scale studies conducted in a laboratory.
    - Two pore volumes (approximately 672,000 gallons of groundwater) within the contaminated groundwater zone were treated in total.

4. Cover System:
    - The existing Site cover in areas not occupied by buildings was considered sufficient to allow for commercial use of the Site, if maintained.
    - However, the majority of the existing Site cover was replaced as part of the Site redevelopment with a new, alternate cover system and the Site was re-graded as necessary to accommodate the installation of the cover system. Construction and maintenance of a soil cover system consisting of concrete slabs within the building footprint, asphalt paved surface parking areas, concrete sidewalks and soil in greenspace areas where the upper one foot of exposed surface soil meets the applicable Commercial Use SCOs. The intent of the cover systems is to prevent human exposure to remaining contaminated soil/fill remaining at the site.

- A demarcation layer consisting of a non-woven geotextile was installed to segregate existing Site soils from imported fill. Any fill material imported to the Site met the requirements for the identified Site use as set forth in 6NYCRR part 375-6.7(d). For green space areas, the top six inches of soil installed as part of the soil cover system was of sufficient quality to maintain a vegetation layer.

5. Vapor Mitigation: An SSDS was designed and installed beneath both the renovated portion of the existing building (south end of the Site) and the newly constructed building to mitigate the potential migration of any remaining vapors into the building(s) from the subsurface soil and groundwater.
6. Execution and recording of an Environmental Easement to restrict land use and prevent future exposure to any contamination remaining at the Site. The environmental easement for the controlled property will:
   - Require the remedial party or site owner to complete and submit to the Department a periodic certification of institutional and engineering controls in accordance with Part 375-1.8(h)(3);
   - Allow the use and development of the controlled property for commercial use as defined by Part 375-1.8(g), although land use is subject to local zoning laws;
   - Restrict the use of groundwater as a source of potable or process water, without necessary water quality treatment as determined by the NYSDOH and/or Onondaga County Health Department; and
   - Require compliance with the Department approved Site Management Plan (SMP), including the installation and maintenance of soil vapor intrusion mitigation systems for all occupied on-site structures.
7. Development and implementation of a Site Management Plan for long term management of remaining contamination as required by the Environmental Easement, which includes plans for: (1) Institutional and Engineering Controls, (2) monitoring, (3) operation and maintenance (O&M) and (4) reporting. The SMP includes the IC/ECs necessary to (a) address residual contaminated soils that may be excavated from the Site during future redevelopment; including soil characterization and, where applicable, disposal/reuse in accordance with NYSDEC regulations; (b) provide for the O&M of the components of the remedy; (c) monitor the groundwater; and (d) restrict on-site redevelopment to commercial reuse.
8. Periodic certification of the institutional and engineering controls listed above.

2.2.1 Treatment Zone 1 – Excavation and Backfilling

The remedial investigation activities identified one potential UST in Treatment Zone TZ-1. The UST was identified within the first day of intrusive work at the Site and was found to be a 10,000-gallon UST that was previously closed-in-place and filled with controlled low strength material. A small tank that was likely a day tank (approximately 250 gallons) or similar was located on top

of the large UST. The UST was cut open and the low strength material was removed so the empty UST steel carcass could be removed from the subsurface. During excavation of contaminated soil around the tank grave, two additional USTs were identified to the south of the 10,000-gallon UST, each was approximately 500-gallons in size. The location of the four USTs and the final excavation limits is provided on Figure 5.

Petroleum contaminated soil in Treatment Zone TZ-1 was excavated and disposed off-site in accordance with the RDWP. To facilitate the soil excavation, steel sheet piles were driven along the western boundary of the excavation to product the concrete sidewalk and utilities within the South Clinton Street right-of-way from undermining. Additionally, a soil ramp/bench was installed along the eastern perimeter of the excavation to allow the excavator sufficient reach to the contaminated soils at the far west of the excavation.

All excavated soil was directly loaded into dump trucks for off-site disposal. Pre-excavation waste characterization samples were collected, and a waste profile was accepted by the disposal facility prior to commencing the excavation activities. In some circumstances, stockpiles were utilized to temporarily stage soils for disposal. Each temporary soil containment pad was of sufficient size to store up to the maximum amount of soil that can be excavated in one day and will be lined with a minimum of 20-mil polyethylene sheeting. A one-foot-high berm was constructed around the perimeter of the pad to control runoff/run-on to and from the stockpiles. All stockpiles will be covered with 10-mil thick polyethylene sheeting while awaiting loading and off-site disposal to prevent the contaminants from volatilizing into the air and/or causing potential odor problems around the project Site and/or to prevent surface water from potentially conveying contaminants away from the project Site. Additionally, contaminated soils were periodically stored within the active excavation area over other contaminated soils scheduled for removal.

Significant free-phase petroleum product (e.g. light non-aqueous phase liquid (LNAPL)) was identified beneath a concrete ballast mat the 10,000-gallon UST was set on. The product appeared to be No. 6 fuel oil based on the visually observed viscosity/consistency of the material. Contaminated soil was excavated beneath the groundwater table to remove the smear zone and the free-phase petroleum product. Two 20,000-gallon frac tanks were mobilized to the Site to manage

excavation dewatering while a vacuum truck was utilized to repeatedly empty loads of petroleum-impacted water from the frac tanks and transport it to Industrial Oil Tank Service Corporation located in Oriskany, New York for disposal. Additionally, oil absorbing booms and pads were used to remove free-phase petroleum product on the surface of the groundwater table.

As the excavation activities advanced, confirmatory sampling of the excavation sidewalls and bottom occurred over several days of work. Confirmatory sample locations are further described in Section 4.4.

Clean fill meeting the requirements of 6 NYCRR Part 375-6.7(d) and the project specifications was imported to replace excavated soils and establish design grades at the Site. Backfilling of the excavation was conducted under the guidance of John P. Stopen Engineering, LLP (JPS) due to structural concerns for Site redevelopment. The excavation was backfilled with materials more fully described in Section 4.5 and in the following manner:

- Approximately one foot of New York State Department of Transportation (NYSDOT) Type 2 subbase (a run of crush stone material) was placed at the bottom of the excavation immediately after the excavation was dewatered and visually inspected for approval.
- No. 4 crushed stone was placed above the run of crush stone to the top of the static water table at approximately nine feet bgs.
- A 12-ounce orange, non-woven geotextile demarcation barrier was placed on top of the No. 4 run of crush stone.
- The remainder of the excavation was backfilled with compacted NYSDOT Type 2 subbase.

2.2.2 Treatment Zone 2 – ZVI Soil Mixing

The remedial alternative chosen for Treatment Zone TZ-2 was soil mixing with a ZVI slurry. ZVI slurry application is an ISCR technique used to reduce CVOC contamination. Specifically, the iron material de-halogenates PCE eventually reducing PCE to ethene, or simple alcohol. Based on the treatability study referenced in the RDWP that utilized samples from the Site, a four percent ZVI slurry application reduced total VOC concentration by 40 percent. ISCR of contaminated soil was implemented in an approximately 6,000 square foot area located in the northwestern portion of the former building in the source area of VOC groundwater and soil contamination. See Figure 6 for

the treatment zones, depth of treatment and location of any changes to the remedial design. Figure 6 also depicts the approximate limits of each mixing cell as implemented by the Contractor.

The ZVI/soil mixing sub-treatment zones included the following:

- Treatment Zone 2A – 2,450 SF area mixed from 9 to 16 feet bgs (approximately 640 CY)
- Treatment Zone 2B – 450 SF area mixed from 9 to 16 feet bgs (approximately 120 CY)
- Treatment Zone 2C – 2,025 SF area mixed from 9 to 26 feet bgs (approximately 1,275 CY)

Prior to injecting/mixing the ZVI slurry into the soils, the top two feet of concrete, subbase and soil were disposed of and the following seven feet of overburden material was excavated and stockpiled on-site as the Contractor was concerned about being able to advance the soil mixing equipment through the upper soils where mixing with ZVI was not desired. Following the completion of the ZVI mixing the top surface of the ZVI/soil mixture typically swelled to an elevation to approximately seven feet below the ground surface. The stockpiled overburden was then placed over the ZVI/soil mixture and blended with Portland cement for stabilization of the surface soils. Treatment Zone TZ-2B was somewhat unique because the overburden material consisted of No. 2 crushed stone used to backfill the excavation that occurred during the Source Removal IRM, as previously described in Section 3.1.1. However, this material was removed and stockpiled for reuse during the soil/cement mixing the same as other overburden soils.

The soil mixing with cement treatment zones will include the following:

- Treatment Zone 2A – 2,450 SF area mixed from 2 to 9 feet bgs (approximately 640 CY)
- Treatment Zone 2B – 450 SF area mixed from 2 to 9 feet bgs (approximately 120 CY)
- Treatment Zone 2C – 2,025 SF area mixed from 2 to 9 feet bgs (approximately 525 CY)

Soil mixing was accomplished using a transverse mixer-head attachment on an excavator, as previously discussed. ZVI slurry was mixed in an on-site cement batch plant and subsequently pumped to the mixer-head using a three-inch diameter flexible hose. The Contractor injected and mixed appropriate quantity of ZVI slurry in each cell before moving on to the next cell. The Contractor would return to the cell a minimum of 12 hours after the initial ZVI application to mix the swell volume (typically about two feet above the final mixing elevation) with Portland cement.

Again, the Contractor waited until at least the following day to return to the cell and replace the stockpiled overburden material for additional Portland cement mixing. Appendix D includes daily mixing logs and presents the quantity of ZVI and Portland cement applied. Cylinders for QA/QC purposes were collected in the soil/Portland cement mixing regions.

During the ZVI mixing in Treatment Zone TZ-2C obstructions were encountered at approximately 24 feet bgs. The mixer head appeared to be churning up wood based on splinters from trees surfacing in the mixing cells. Figure 6 identifies the locations where mixing ceased at 24 feet bgs.

During excavation of overburden material in Treatment Zone TZ-2C, an unexpected UST was identified. This UST was found to be approximately 10,000 gallons, closed-in-place with controlled low strength material, and previously containing a petroleum product based on the small quantity of sheen identified on the slurry adjacent to the UST. The UST was cut open, the low strength material was removed, and the tank carcass was removed from the subsurface in a similar manner to Treatment Zone TZ-1. However, confirmation samples were unable to be collected on the sidewalls or bottom of the UST excavation due to concurrent soil mixing operations on either side of the UST. Generally, the petroleum contamination identified, although not target for treatment by the ZVI, was stabilized by the cement/soil mixing application in a manner sufficient for containing the impacted soil.

2.2.3 Treatment Zone 3 – Groundwater ESCO and Recirculation

Groundwater extraction (29 wells) and injection (32 wells) wells were installed in accordance with the RDWP in the locations presented on the design drawings for ESCO of CVOCs with a 40 percent sodium permanganate solution. Sodium permanganate is a non-specific oxidizer that is highly reactive with CVOCs. Additionally, it has the added benefit of remaining in the subsurface for a moderately long time, continuing to treat groundwater after the active ESCO recirculation is complete. Specific chemical dosing requirements and pumping design parameters (e.g. pumping rates, well spacing, injection rates, etc.) were selected based upon a treatability study and an on-site pilot scale study.

The Contractor mobilized two track-mounted Geoprobe® drill rigs for installation of the extraction and injection/extraction wells. Each well was constructed identically with a two-inch diameter polyvinyl chloride (PVC) well screen placed from 15 to 25 feet bgs, solid PVC riser to the surface, and enhanced with either an injection well head or extraction tubing, in accordance with the RDWP. The wells were constructed with sand filter packs from the bottom of the well to approximately 14 feet bgs and the remaining depth was backfilled with hydrated bentonite. Following the installation of the injection/extraction wells, each well was developed until turbidity was reduced below 50 nephelometric turbidity units (NTUs) or for a maximum of two hours.

Two extraction wells were connected to each air-driven double-diaphragm pump and equipped with valves. Generally, water was extracted from half of the wellfield at one time while the valves to the other half of the wellfield were closed. After extracting half of one pore volume from Treatment Zone 3, the initially opened wells were closed, and the previously closed wells were opened so the second half of one pore volume could be extracted. After removal of one complete pore volume, the process was repeated to facilitate the extraction of a total of two pore volumes.

The extraction wells pumped water to a header system that entered the treatment system. The treatment system included extraction of groundwater at a rate of approximately 64 gallons per minute (gpm) (approximately 4 gpm from 16 wells at a time), filtration through bag filters to reduce sediment load, then filtration through granulated activated carbon to treat benzene and other petroleum contaminants. A two-inch double-diaphragm pump was utilized to inject approximately 70.5 gallons of 40 percent sodium permanganate solution (to achieve a chemical dosing rate of 5 grams per liter (g/L)) into the water stream exiting the carbon vessels. Following the injection point of the sodium permanganate, the liquid was routed through an in-line static mixer prior to discharging into a batch holding tank. The discharge piping inside the tank was completed with a horizontal pipe located near the edge of the cylindrical tanks to facilitate additional mixing within the batch holding tank. The contractor mobilize two batch tanks to the site so that one batch of water could be prepared/mixed while a second batch was being reinjected.

Finally, the treated groundwater was re-injected via the injection wells within the plume area at a flow rate of approximately 70 gallons per minute. The treated water was reinjected into half of the

injection wells at one time, which was controlled by a series of ball valves installed off of injection pipe header connected to an injection pump. Similar to the extraction wells, one half of one pore volume was injected into half of the wellfield and the second half of one pore volume was injected into the other half of the wellfield. Following the injection of one pore volume, the process was repeated to reinject a second full pore volume. A total of 678,510-gallons of treated water was reinjected within Treatment Zone TZ-3.

2.2.4 Sub-Slab Depressurization System

To expedite the SSDS design while CHA focused on the other remedial elements of the project, CHA subcontracted Alpine Environmental Services, Inc. (Alpine) to prepare the design drawings. During redevelopment of the Site, an SSDS was installed in accordance with the RDWP. The primary SSDS components included are discussed further in Section 4.8.1. During installation of each component, CHA inspected the final product. This included multiple site visits to inspect the placement of perforated piping and blended stone, inspect the placement and integrity of the vapor barrier system, inspect the installation of gauges, alarms, and fans, and to verify the location of vapor monitoring points. The SSDS will be monitored in accordance with the SMP.

3.0 INTERIM REMEDIAL MEASURES AND REMEDIAL CONTRACTS

The purpose of this section is to summarize work performed as an interim remedial measure (IRM) that were previously documented in an individual construction completion report (CCR), and to summarize the major project team members that were involved with the construction phase of the project.

3.1 INTERIM REMEDIAL MEASURES

3.1.1 Source Removal IRM

A Source Removal IRMWP (CHA, May 2019) was approved by the NYSDEC in June 2019 that addressed contaminant source removal via excavation within the Former UST/Source Area. The CCR for this Source Removal IRM is appended to this FER in Appendix E. In late June 2019, three USTs within the Former UST/Source Area were uncovered, removed and transported off-site to a permitted disposal facility. Approximately 253.9 tons of contaminated soil material and controlled low-strength material used to previously close the USTs in-place was disposed of, as well. Excavation of contaminated soil within the area was limited near load-bearing walls to maintain structural integrity of the building. Prior to backfilling, confirmation samples were collected along the sidewalls and bottom of the excavation, and indicated residual contamination exceeding Commercial SCOs remained. A complete summary of the work completed can be found within the CCR submitted and approved by the NYSDEC in October 2019. The remaining contamination in the Source Area was addressed during the 2020 remedial construction. The information and certifications made in the October 2019 Source Removal CCR (CHA, October 2019) were relied upon to prepare this report and certify that the remediation requirements for the site have been met.

3.1.2 Office Vapor IRM

Since the submission of the Office Vapor IRMWP, redevelopment plans for the Site were changed to raise the finished floor elevation of the new building by approximately five feet in order to avoid flood zone implications. Therefore, a redesign of the SSDS for the entire building was necessary. This work was conducted during remedial design construction, rather than as an IRM.

3.2 IRM REMEDIAL CONTRACTS

CHA was retained by Ranalli/Taylor St. LLC to oversee the Source Removal IRM and generate and submit a CCR. The general contractor to conduct the work was Top Notch Property Management. Top Notch Property Management was responsible for implementing the work in accordance with the Source Removal IRMWP.

4.0 DESCRIPTION OF REMEDIAL ACTION PERFORMED

Remedial activities completed at the Site were conducted in accordance with the NYSDEC-approved Remedial Design Work Plan (RDWP) documents for the Former Coyne Textile Facility dated June 2020 (Revised July 27, 2020). All deviations from the design are noted in Section 4.9 of this FER. This section provides a detailed summary of the remedial work performed during the redevelopment of the Site. Additional remedial activities that were completed under IRMs were included in Section 3.1 of this FER.

4.1 GOVERNING DOCUMENTS

4.1.1 Site Specific Health & Safety Plan (HASP)

A site-specific Health and Safety Plan (HASP) was prepared to provide specific guidelines and establish procedures for the protection of on-site personnel during construction activities. The HASP developed as part of the remedial design process is included as Appendix G of the RDWP. Contractors and subcontractors on-site during remedial activities were responsible for developing, implementing, and maintaining their own site-specific HASP. While the HASP prepared by CHA provided the minimum guidelines for worker safety for the project, each contractor was required to develop a detailed plan that addressed the specific job hazards their personnel was anticipated to encounter during implementation of the remedy.

All remedial work performed under this Remedial Action was in substantial compliance with governmental requirements, including Site and worker safety requirements mandated by Federal Occupational Safety and Health Administration (OSHA). The HASPs prepared for the project were complied with for all remedial and invasive work performed at the Site.

4.1.2 Quality Assurance Project Plan (QAPP)

The Quality Assurance Project Plan (QAPP) was included as Appendix J of the RDWP approved by the NYSDEC. The QAPP describes the specific policies, objectives, organization, functional activities and quality assurance/quality control activities designed to achieve the project data quality objectives. A QAPP was prepared to present the specific policies, objectives, organization, functional activities and specific Quality Assurance (QA) and Quality Control (QC) activities

designed to achieve the specific data quality objectives associated with the remedial activities. The QAPP also outlined field sampling requirements that were completed during the remedial activities in accordance with the field sampling procedures.

4.1.3 Construction Quality Assurance Plan (CQAP)

A site-specific, standalone Construction Quality Assurance Plan (CQAP) was not prepared for the project. However, construction quality assurance requirements were stipulated in the RDWP, namely the technical specifications for the project. The specifications included performance requirements for the Remedial Action tasks through specified QA/QC methodologies applied in the field and in the laboratory. A CHA environmental engineer was on-site during the implementation of the remedy to document compliance with the plans and specifications.

4.1.4 Soils/Materials Management Plan (S/MMP)

A site-specific Soil and Materials Management Plan was not prepared as part of the RDWP. All soil excavated from Treatment Zones TZ-1 and TZ-2 was characterized and disposed off-site at a properly permitted facility, as specified in the RDWP. Actual disposal quantities and associated documentation is provided in Appendix F and discussed in Section 4.3. This documentation includes waste profiles, test results, facility acceptance letters, manifests/bills of lading and facility receipts/weight tickets.

4.1.5 Stormwater Pollution Prevention Plan (SWPPP)

The erosion and sediment controls for all remedial construction were performed in conformance with requirements presented in the New York State Guidelines for Urban Erosion and Sediment Control. The area of disturbance for remedial construction was less than one-acre, and therefore, a full SWPPP was not prepared for the Site and only semi-permanent erosion control measures and best management practices were implemented during the remedial construction. A site-specific SWPPP was developed for the Site following the completion of the 2020 remedial activities as subsequent construction resulted in an overall site disturbance in excess of one acre. The SWPPP identified controls to be implemented during the redevelopment construction as well as permanent controls that would remain in place following the completion of the redevelopment construction.

4.1.6 Community Air Monitoring Plan (CAMP)

Air monitoring was performed during the remedial activities in accordance with the Community Air Monitoring Plan (CAMP) included in in Appendix H of the RDWP. The CAMP included requirements for monitoring both fugitive dust and organic vapors. In addition, the CAMP identified action levels during construction and appropriate mitigation methods to address any exceedances of the action levels.

4.1.7 Contractors Site Operations Plans & Submittals

The Remediation Engineer reviewed all plans and submittals for this remedial project (i.e. those listed above plus contractor and subcontractor submittals) and confirmed that they were in compliance with the RDWP. All remedial documents were submitted to NYSDEC and NYSDOH in a timely manner and prior to the start of work.

CHA reviewed all plans and submittals for this remedial project and confirmed that they were in substantial compliance with the RDWP. The NYSDEC did not require review and/or approval of the contractor's submittals prior to the start of work.

4.1.8 Community Participation Plan

A Community Environmental Response Plan (CERP) was implemented prior to and during the remedial construction. All major documents associated with the remedial investigation, decision document and remedial design were submitted to the document repository located at the NYSDEC Region 7 Headquarters and the Onondaga County Public Library Central Branch location. Additionally, a 45-day public comment period was allowed. No public comments were received.

During remedial construction, the components of the CERP were followed including off-site trucking routes that minimized disturbance to adjacent neighbors, vapor and odor management using the above-referenced CAMP, water and waste management practices, and decontamination of equipment.

4.2 REMEDIAL PROGRAM ELEMENTS

4.2.1 Contractors and Consultants

4.2.1.1 Engineering Consultant

CHA was the engineering consultant selected by GEC Consulting LLC (GEC), under contract with JMA Wireless and Ranalli/Taylor St LLC, to provide engineering design, construction oversight and construction administration services, and to serve as the certifying engineer for the overall remedy implementation. Scott M. Smith, of CHA, is the certifying Engineer of Record responsible for the inspection of the work. CHA subcontracted XDD Environmental, LLC (XDD) for technical assistance services related to the design of the bench scale and pilot studies that were utilized to determine the ZVI dosing rate for Treatment Zone TZ-2 and the flow and dosing rates for Treatment Zone TZ-3 groundwater treatment system. Additionally, CHA contracted with Alpine Environmental Services to assist with the design of the sub-slab depressurization system. Alpha Geoscience was contracted to provide data usability summary reports (DUSRs) for the required data analyses conducted by Alpha Analytical, Inc.

4.2.1.2 General Contractor

As part of the overall Site redevelopment, Ranalli/Taylor St LLC retained The Pike Company, Inc. (Pike) headquartered in Rochester, New York to be the General Contractor for the project. Pike had the primary responsibility in developing bid packages for the various portions of the redevelopment construction as well as the selection of various subcontractors, including the remedial contractor.

4.2.1.3 Remedial Contractor

Based on environmental experience, qualifications, and the selected remedial alternatives, Pike contracted Paragon Environmental Construction, Inc. (PEC) of Brewerton, New York (hereinafter referred to as the "Contractor") to complete the remedial construction activities.

The following table summarizes the major subcontractors and vendors that completed work or provided services, subcontracted to the Contractor, associated with the remedial construction:

Table 4-1. Key Subcontractors & Vendors

Subcontractor/Vendor	Responsibility/Duties
Matrix Environmental Technologies Inc. 3730 California Rd Orchard Park, NY 14127 (716) 662-0745	With the assistance of PEC, constructed the groundwater treatment system including the extraction and injection well network of sub-headers and piping and the treatment train for TZ-3. Provided one crew member for the operation of the groundwater treatment system for the duration of operation.
Slurry Engineering 1721 Eastern Avenue Suite 15 Sacramento, CA 95864 (916) 798-4176	Provided the equipment necessary for an on-site slurry plant to mix the ratio of ZVI and cement for treatment of soils in TZ-2. With the assistance of PEC, operated the slurry plant for the duration of work associated with TZ-2.
NYEG Drilling, LLC 5664 Mud Mill Road Brewerton, NY 13029 (315) 752-0110	Completed the installation of groundwater extraction and injection wells, well development, and decommissioning of wells at the end of treatment.
Hepure P.O. Box 5784 Hillsborough, NJ 08844 (866) 727-4776	Supplied Ferox Flow ZVI powder for treatment of chlorinated solvents in TZ-2.
Carus Remediation 315 Fifth Street Peru, IL 61354 (815) 223-1500	Supplied 40% sodium permanganate solution for groundwater treatment in TZ-3.

4.2.2 Site Preparation

4.2.2.1 Preconstruction Meeting

A pre-construction meeting was held with all contractors on July 30th, 2020 with representatives from the Pioneer Companies (who provided overall coordination for the project), Pike, PEC and CHA. Representatives from the NYSDEC and NYSDOH were invited to the meeting but did not attend. Topics discussed included:

- The requirements of the HASP and emergency contacts/key personnel
- Safety orientation requirements
- CAMP monitoring requirements
- Emergency action plan
- Contract and insurance requirements

- Site logistics, including access points, truck routes, laydown areas, employee parking, etc.
- Stockpiling locations and requirements
- Project schedule for each treatment zone
- Process for managing change orders requests and requests for information (RFIs)
- Quality control testing and confirmation soil testing requirements
- Coordination with other trades
- Permit requirements

4.2.2.2 Agency Approvals

A NYSDEC-approved project sign was erected at the project entrance and remained in place during all phases of the Remedial Action.

CHA submitted a *Remedial Design Report – Former Coyne Textile* which included the major design elements for reach treatment zone and applicable project plans to the NYSDEC on June 26, 2020. CHA resubmitted the design report under the title *Remedial Design Work Plan - Former Coyne Textile Facility* on July 27, 2020 to the NYSDEC to address the Department's and NYSDOH's comments received via letter on July 21, 2020. The RDWP was approved by the NYSDEC on July 28, 2020. Documentation of agency approvals required by the RDWP is included in Appendix G.

While CHA had included preliminary SSDS design information in the RDWP, the foundation design and a floor layout plan had not been advanced enough to facilitate the completion of the SSDS design at that time. The *Sub-Slab Depressurization System Remedial Design Work Plan – Former Coyne Textiles* was submitted to NYSDEC on October 2, 2020. CHA resubmitted the document on November 6, 2020 to address the NYSDEC comments received on October 21, 2020 via letter. The Department approved the SSDS design on November 12, 2020. A copy of this approval is also included in Appendix G.

4.2.2.3 Permits

Permits associated with the remedial implementation were retained either prior to or during the remedial construction. Permits included a City of Syracuse Application for Tank Removal,

registration of the USTs under a Petroleum Bulk Storage (PBS) Permit, and hydrant use permit from the City of Syracuse Department of Water. The hydrant use permit was shared between the Contractor and the demolition contractor acting as a subcontractor to Pike. Additional permits for the redevelopment of the Site were obtained by the General Contractor, Pike, or appropriate subcontractors.

4.2.2.4 Mobilization

The Contractor started mobilization to the Site on August 3rd, 2020 at which time the general contractor, Pike, had already mobilized the Site and had completed the demolition of the northern approximately two-thirds of the existing building on-site. The superstructure had been completely removed; however, the existing slabs on grade and foundations had been left in place.

Upon arrival to the Site, all personnel were required to complete site-specific health and safety orientation per the requirements of Pike. Additionally, on-site workers were required to submit to a temperature check and complete a health screening questionnaire daily to reduce the potential for the spread of coronavirus disease (COVID-19). Workers also donned face masks when socially distancing of at least six feet could not be maintained during the construction activities.

4.2.2.5 Fencing

Temporary chain link fencing had been installed around the perimeter of the Site upon the Contractor's mobilization Site wherever existing site fencing was absent and the remaining southern portion of the on-site building was not secured. The location of the perimeter fencing was adjusted periodically to accommodate the various activities occurring at the Site. Most deliveries and truck traffic were directed through the main Site entrance located along the northwest side of Cortland Avenue and east of Treatment Zone TZ-2. The existing sliding gate along the southeast side of Cortland Avenue was utilized to secure the employee parking areas and field office trailers.

4.2.2.6 Clearing & Grubbing

No clearing or grubbing was performed as part of the remedial action construction activities. Treatment Zones TZ-1, TZ-2 and TZ-3 were all located within the footprint of the portion of the

Coyne Textile building that was demolished with the exception of the southern end of Treatment Zone TZ-3. All vegetation located around the perimeter of the employee parking lot and the park area located on the north end of the employee parking lot was maintained during the remedial construction.

4.2.2.7 Erosion & Sediment Controls

As previously indicated, the Site disturbance associated the remedial construction activities was less than one acre, and therefore, a SWPPP was not required for the project. Given that the proposed remedy for Treatment Zones TZ-1 and TZ-2 included excavation activities that resulted in the Site being a low spot with no runoff to surrounding properties, erosion and sediment controls implemented during the remedial construction were generally limited to the following:

- Installation and maintenance of a tracking pad near the main Site entrance to minimize tracking onto Cortland Avenue. While tracking onto the roadway was not a significant issue during the remedial construction, a tractor with a sweeper attachment was maintained on-site.
- Berms were installed around all temporary stockpiles to minimize the potential for runoff until the stockpiles were removed from the Site for off-site disposal. If existing Site soils were stockpiled on-site, they were placed on a temporary soil containment pad or stockpiled within an active excavation and covered with polyethylene sheeting while awaiting disposal.

4.2.2.8 Decontamination Pads & Truck Wash

All excavation activities within Treatment Zones TZ-1 and TZ-2 were performed using a hydraulic excavator. Precautions were taken so that only the bucket of the excavator came into contact with the contaminated soil and debris. Typically, the excavator bucket was kept within the excavation overnight and was only decontaminated following the completion of the load out activities associated with off-site disposal discussed further in Section 4.3. The hollow stem augers, drill rods, and tools associated with the drilling necessary for the installation of the injection and extraction wells in Treatment Zone TZ- 3 were only decontaminated following the installation of all wells. The decontamination activities were performed over a temporary decontamination pad and the water collected on the containment pad was managed in accordance with the water removed from Treatment Zone TZ-1, which is also discussion in Section 4.3.

An Alpine Sales & Rental Corp. transverse mixing head was utilized to mix the Site soils with ZVI within Treatment Zone 2 following the excavation of the top nine feet of soil (see Section 4.2.6). The mixing head was washed/decontaminated at the end of each working day to remove any soil/ZVI slurry and/or cement/soil slurry that would potentially harden overnight. All washing/decontamination was performed directly over the treatment zone given that the remedy for Treatment Zone 2 did not result in the immediate removal of all contaminated media and the water was captured in the cement slurry near the ground surface.

All truck traffic was kept on existing concrete slabs associated with the former buildings and/or stone tracking pads near the main Site entrance near Cortland Avenue. Since the truck tires did not come into contact with contaminated soils and there were no issues with tracking of mud off-site, there was no need for a truck wash for this project.

4.2.2.9 Utility Marker Layout

Prior to the start of construction activities on the Site, the Contractor contacted Dig Safely New York (1-800-962-7962) to obtain a mark out of public utilities at the Site. Pike was responsible for coordinating with the various infrastructure owners to disconnect utilities servicing the Site prior to the remedial Contractor commencing with the excavation and drilling activities. Given the age the facility, there was limited available documentation showing the historical location of on-site utilities.

4.2.3 General Site Controls

4.2.3.1 Site Security

In addition to the Site fencing, Pike coordinated with the Onondaga County Sheriff's office to provide additional patrols in the vicinity of the Site overnight and on the weekends during the early phases of construction. However, major and minor disturbances overnight and on the weekend occurred on several occasions. As a result, Pike retained a security company to provide overnight and weekend Site security.

4.2.3.2 Job-Site Recordkeeping

CHA maintained daily observation reports that summarized daily work activities, visitors, samples collected, and CAMP station activity. The daily observation reports are included in Appendix H.

4.2.3.3 Erosion & Sediment Controls

As previously indicated, the Site disturbance associated the remedial construction activities was less than one acre, and therefore, a SWPPP was not required for the project. Given that the proposed remedy for Treatment Zones TZ-1 and TZ-2 included excavation activities that resulted in the Site being a low spot with no runoff to surrounding properties, erosion and sediment controls implemented during the remedial construction were generally limited to the following:

- Installation and maintenance of a tracking pad near the main Site entrance to minimize tracking onto Cortland Avenue. While tracking onto the roadway was not a significant issue during the remedial construction, a tractor with a sweeper attachment was maintained on-site.
- Berms were installed around all temporary stockpiles to minimize the potential for runoff until the stockpiles were removed from the Site for off-site disposal. If existing Site soils were stockpiled on-site, they were placed on a temporary soil containment pad or stockpiled within an active excavation and covered with polyethylene sheeting while awaiting disposal.

4.2.3.4 Equipment Decontamination and Residual Waste Management

As previously stated, the decontamination activities were performed over a temporary decontamination pad and the water collected on the containment pad was managed in accordance with the water removed from Treatment Zone TZ-1.

4.2.3.5 Soil Screening Results

Soils excavated during the remedial construction activities were screened for visual, olfactory and photoionic evidence of contamination. Due to the safety concerns associated with large, deep excavations, the Contractor collected representative soil samples from areas selected by CHA using an excavator and brought them to the Site surface for CHA to screen and/or collect confirmation soil samples. CHA selected material that had not contacted the sides of the excavator bucket when filling containers being submitted for laboratory analysis. The Technical Specifications for the project indicated that soils that exhibited vapor concentrations in excess of

ten parts per million (ppm) would be stockpiled for off-site disposal. While PID readings exceeded this threshold in sections of the Treatment Zone TZ-1 excavation (e.g. south end within the "smear" zone just above the groundwater table), the confirmation samples documented that all remaining contamination was below the Part 375 Commercial Use SCOs, as discussed in Section 4.6. No significant field evidence of contamination was observed in the top five feet of soil excavated from Treatment Zones TZ-1 and TZ-2. CHA notes that the top five feet of soil in Treatment Zone TZ-2 had to be removed prior to the mixing operations to account for the swell that would occur from the addition of the ZVI, cement and water to the existing soils.

4.2.3.6 Temporary Soil Stockpiling

A temporary soil containment pad was installed in the northeast corner of Treatment Zone TZ-1 at the beginning of the construction activities to manage material excavated around the existing 10,000-gallon UST. The temporary containment pad was constructed in accordance with the Technical Specifications, including polyethylene sheeting on the existing Site ground surface (bottom sheeting), raised side walls and additional polyethylene sheeting to cover the stockpiled material. Since the temporary containment pad was constructed within Treatment Zone TZ-1, the soils immediately beneath the stockpile were also excavated and disposed of off-site as the excavation activities progressed. However, after the initial load out of soils for off-site disposal, additional soil was either stockpiled within the limits of Treatment Zone TZ-1 or direct loaded into dump trucks for off-site disposal.

While upper soils within Treatment Zone TZ-1 appeared to be acceptable for on-site reuse based upon the field screening activities previously described all soils from Treatment Zone TZ-1 were disposed of off-site due concerns about the non-homogenous geotechnical properties of the soil and the concern about potential future settlement beneath the new building be constructed within that zone. The only exception was that a small amount of material from Treatment Zone TZ-1 with no field evidence of contamination was mixed with cement at a depth interval of approximately two to seven feet below the ground surface in Treatment Zone TZ-2, as the Contractor was running short of material for that operation.

4.2.4 Nuisance Controls

4.2.4.1 Tracking Pad and Egress Housekeeping

As previously described, a stone tracking pad was installed at the main access gate off Cortland Avenue to reduce the potential for tracking onto the public roadway. The tracking pad combined with existing concrete slabs and pavement on the Site minimized contact between truck tires and Site soils. Cortland Avenue was occasionally swept to maintain a clean roadway surface but tracking onto the roadway was limited during the remedial construction activities.

4.2.4.2 Dust Control

Potable water was sprayed on the Site surface to control dust emissions, as needed. The exposed soils were only wetted sufficiently to control dust and were not saturated or wetted to the point where water accumulated on the surface.

4.2.4.3 Odor Control

The primary form of odor control during the remedial construction activities was to direct load and immediately cover dump trucks with tarpaulins prior to offsite transportation and disposal. Additionally, due to direct loading of excavated materials, the area of exposed soil was limited and/or excavation activities were slowed based upon available trucks. Any contaminated soils that were temporarily stockpiled on-site were covered with polyethylene sheeting.

4.2.4.4 Truck Routing

Truck routing for the remedial construction activities consisted of trucks entering and exiting the Site through the main gate on Cortland Avenue. Trucks generally pulled ahead in a northerly direction and then backed up Treatment Zone TZ-1 for loading of contaminated soils. Deliveries were routed to various laydown areas on the Site, although most equipment and materials associated with the Treatment Zone TZ-2 area were unloaded between the north end of that zone and the northern property line and deliveries for equipment and materials associated with Treatment Zone TZ-3 were generally routed southward along the west side of Cortland Avenue where the treatment and recirculation equipment was setup.

Most truck traffic utilized Cortland Avenue to travel towards South Salina Street and then headed north towards Adams Street. Truck drivers then traveled westward to West Street and headed

northward towards Interstate 690. The only exception was that South Clinton Street was utilized for delivery and removal of the frac tanks utilized during the Treatment Zone TZ-1 remedial construction and for access when the vacuum truck was used to removed groundwater from the excavation and frac tanks.

4.2.5 CAMP Results

In accordance with the CAMP included as part of the RDWP, air monitoring was performed by CHA during intrusive remedial activities where there was a potential to encounter existing soil/fill between August 4, 2020 through October 12, 2020. Additionally, Pike coordinated CAMP monitoring during intrusive activities on the Site associated with the redevelopment of the property. CAMP monitoring continued during intrusive activities and was managed by the contractor retained to conduct intrusive excavations for foundations and utilities which was the same contractor retained for the remedial design, PEC.

Three CAMP stations, one on the upwind and two on the downwind sides of the active excavation(s), were setup daily. Figure 8 identifies the general location of the CAMP stations during remedial construction. Please note the location of CAMP stations during redevelopment construction of the Site is not available and was not provided to CHA. The CAMP enclosures contained a DustTrak 8530 particulate meter unit to monitor airborne dust concentrations in real time as well as a MiniRae 3000 PID to monitor for potential volatile organic vapors traveling downwind of the exclusion zone.

CHA operated CAMP station instruments were connected to the Netronix system mounted within the enclosure that uploaded real-time data and automatically calculated 15-minute average concentrations for both the DustTrak and PID. The system was programmed to notify field personnel via short message service (SMS) text message or email in the instance of an exceedance, to facilitate rapid investigation and/or corrective action. The CAMP stations operated by PEC did not transmit notifications by SMS or email in the instance of an exceedance.

In addition to the CAMP stations, one handheld PID was utilized within the work area to facilitate field screening of excavated materials and monitor breathing zone vapor concentrations during the

intrusive remedial activities completed for Treatment Zones TZ-1 through TZ-3. The following subsections summarize the CAMP results.

4.2.5.1 CAMP Results During Remedial Construction

During the implementation of the remedial construction, the upwind CAMP monitoring station was identified as CHA-1 and the downwind stations were identified as CHA-2 and CHA-3. The locations of each CAMP station were generally the same each day as depicted on the Construction Observation Reports included in Appendix H; however, the CAMP stations were periodically relocated based upon the prevailing wind direction each day. In summary, the CAMP results collected during the implementation of the remedial construction indicated:

- **Particulate Results:** The particulate results did not exceed the time-weighted average threshold of 150 micrograms per cubic meter (µg/m³), although periodic instantaneous exceedances were documented. These instantaneous exceedances do not indicate an exceedance of the PM-10 action level. A summary of the date, time, station ID, cause and/or mitigation measures are identified in a table at the beginning of Appendix I and the complete CAMP data is included behind the summary table. In almost all instances, the dust exceedances were related to truck traffic and when the air brakes on the trucks were engaged (sometimes within only a few feet of the monitoring station). In these cases, the visible dust was dissipated within a minute or less, although occasionally it took the dust meter longer to return back to background levels. When CHA on-site personnel were notified of an instantaneous exceedance via a text message or observed visible dust, CHA instructed the Contractor to lightly water the haul roads and reduce on-site vehicular speeds. Other on-site contractors performing non-remedial activities were also requested to minimize dust generation from demolition and other non-environmental related activities occurring at the Site.
- **Volatile Results:** No VOC concentrations exceeded the action level of five parts per million (ppm) over a 15-minute period during the construction for either the upwind or the downwind station.
- **Odors:** No significant odor problems were encountered during the implementation of the remedial construction. Periodic petroleum odors were encountered during the Treatment Zone 1 excavation activities but were typically present in the immediate vicinity of the excavation. No complaints were made the CHA or PEC during the remedial construction activities.

Raw air monitoring data downloaded from the Netronix unit(s) for each monitoring station are included Appendix I.

4.2.5.2 CAMP Results During Site Redevelopment Activities

After remedial construction was complete, PEC remained on-site to conduct all ground-intrusive activities for work involving foundations, subsurface utilities, and the underground stormwater chamber systems. The Contractor retained responsibility for operating the CAMP stations during all ground intrusive activities. An upwind CAMP station (Station # 48691 and labelled "Upwind") and two downwind CAMP stations (Station # 48692 labelled "Downwind #1" and Station # 47987 labelled "Downwind #2") were stationed around the active work zone to capture the daily prevailing wind direction.

The raw air monitoring data made available to CHA by the Contractor, was downloaded from each monitoring station and uploaded to the OneDrive file transfer site and accessed vis the following link: *https://chaconsulting-my.sharepoint.com/:f:/g/personal/smiller_chacompanies_com/EmzKg9-mE1BIlf65iZ3ExQwBI7Mr4vljVUFCpiJORfsOLg?e=YwQGAi*.

Significant data gaps and potential instrument errors, noted by constant readings over several days, were observed in the Contractor-provided data. Additionally, multiple exceedances of the 150 µg/m³ over 15-minute average action level occurred at various times in June and July 2021. CHA was not present during active construction at this time and does not have records of dust mitigation methods being implemented. However, it should be noted there are no sensitive receptors downwind of the prevailing wind direction at the Site. The surrounding properties are generally vacant land, vacant commercial businesses, or active construction. It should also be noted that CHA was provided access to the data starting in July 2021, at which point the ground intrusive work at the Site was nearly complete.

4.2.6 Reporting

CHA completed daily observation reports for each day spent on-Site during the remedial construction activities. All daily reports are included in electronic format in Appendix H. Additionally, a digital photograph log, required by the RDWP, documenting major components and milestones of the remedial construction is included in electronic format in Appendix J.

4.3 CONTAMINATED MATERIALS REMOVAL

A list of the soil cleanup objectives (SCOs) for the contaminants of concern for this project is provided in Table 4-2, below.

Table 4-2. Summary of Site-Specific Soil Cleanup Objectives

Soil Cleanup Objectives	
Contaminants of Concern	
	Part 375 Commercial Use (mg/kg)
Tetrachloroethene	150
Trichloroethene	200
Cis-1,2-dichloroethene	500
Vinyl Chloride	13
Benzene	44

A figure of the location of areas where excavations were performed is shown in Figures 5 and 10.

The following table and subsections provide a summary of disposal details for all phases of the Site remedy.

Table 4.3 shows the total quantities of each category of material removed from the site and the disposal locations are described in the subsequent sections. A summary of the samples collected to characterize the waste are described below, and associated analytical results are summarized on Tables1 and 2.

Letters from Applicants to disposal facility owners and acceptance letters from disposal facility owners are attached in Appendix F. Manifests and bills of lading are also included in electronic format in Appendix F.

Table 4-3. Summary of Contaminated Materials Removed

Material	Description of Waste Generation	Required Environmental Sampling	Quantity Exported
Interim Remedial Measure – Source Removal			
Non-Hazardous Contaminated Soil	From excavation of contaminated soil around the three USTs identified in the source area.	Toxicity Characteristic Leaching Potential (TCLP) VOCs, TCLP SVOC, TCLP Resource Conservation and Recovery Act (RCRA) 8 Metals, TCLP Herbicides, TCLP Pesticides, Total PCBs,	253.9 tons

		ignitability, corrosivity, reactivity, pH and any additional parameters required by the disposal facility	
Remedial Construction Activities			
Non-Hazardous Contaminated Soil	From excavation of TZ-1	TCLP VOCs, TCLP SVOC, TCLP RCRA 8 Metals, TCLP Herbicides, TCLP Pesticides, Total PCBs, ignitability, corrosivity, reactivity, pH and any additional parameters required by the disposal facility	2,503.83 tons
Stained Concrete	From foundation removal and concrete vaults/obstructions identified during work in TZ-1 and TZ-2. Determined to be stained and requiring disposal based upon visual inspection.	None	901.66 tons
Clean Concrete	From foundation removal. Determined to be clean based upon visual inspection.	None	310.58 tons
Steel	UST carcasses from the five USTs following cleaning	None	11.84 tons
Petroleum-Impacted Groundwater	From the dewatering efforts associated with TZ-1.	Total VOCs, Total SVOCs, RCRA 8 Metals and any additional parameters required by the disposal facility	82,767 gallons
Granular Activated Carbon	From the groundwater recirculation treatment system	Disposal facility specific requirements	3 tons
Redevelopment Construction Activities			
Non-Hazardous Contaminated Soil	From installation of stormwater chamber systems beneath parking lots, previous building foundation removal and excavation for new building foundation installation, and installation of new underground utilities including stormwater, natural gas, and electrical.	TCLP VOCs, TCLP SVOC, TCLP RCRA 8 Metals, TCLP Herbicides, TCLP Pesticides, Total PCBs, ignitability, corrosivity, reactivity, pH and any additional parameters required by the disposal facility	11,717.3 tons

4.3.1 Non-Hazardous Contaminated Soil – Remedial Construction

The non-hazardous contaminated soil was petroleum or chlorinated solvent impacted soil removed from Treatment Zone TZ-1 during the remedial constriction. A figure of estimated cut and fill thicknesses for remedial activities at the site are included in Figure 5.

4.3.1.1 Disposal Details

Based upon the waste characterization sampling and analysis performed by the Contractor as well as the data provided to the Contractor from previous investigation, the soil was determined to by non-hazardous waste as defined by Title 6 of the New York Code, Rules and Regulations (6 NYCRR) Part 371. From August 19th, 2020 through September 3rd, 2020, 2,503.83 tons of contaminated soil from Treatment Zone TZ-1 was hauled to the landfill for disposal in dump trucks owned and operated by PEC under waste transporter permit number 7A-516. A copy of the approved waste profile from Waste Connections, Inc. for the Seneca Meadows Landfill located in Waterloo, New York is included in Sub-Appendix F.1. The data provided to Seneca Meadows Landfill for total and toxicity characteristic leaching potential of site soils is provided in Tables 1 and 2, appended to this report. A copy of the 6 NYCRR Part 364 permits are included in Appendix K.

4.3.2 Non-Hazardous Contaminated Soil – Redevelopment Construction

During continued redevelopment of the Site, PEC was contracted to conduct intrusive activities at the Site including, but not limited to, removal of existing foundation walls hindering the redevelopment, installation of underground utilities and installation of stormwater retention structures.

4.3.2.1 Disposal Details

From mid-October 2020 through the conclusion of intrusive activities in October 2021, PEC excavated and disposed of an additional 11,717.3 tons of non-hazardous contaminated soil at the Seneca Meadows Landfill under the same waste hauler permit identified above. Excavation areas post-remedy are shown on Figure 9.

Additionally, on August 27th, 2021 PEC identified petroleum contamination while trenching for stormwater conveyance pipes on the western perimeter of Tax Map Number 094.-20-02.0 (the former employee parking lot area). PEC contacted CHA to describe the contamination and CHA responded to the Site within two hours of discovery. The crew had encountered a pocket of petroleum-saturated soil extending from approximately six to eight feet bgs, as visible during the initial discovery. Work was halted for the day due to the time required to manage the contaminated soil. On August 30th, 2021, CHA oversaw PEC excavate and direct-load the petroleum-saturated soil into dump trucks for off-site disposal at Seneca Meadows Landfill.

A figure of estimated cut and fill thicknesses for redevelopment activities at the site are included in Figures 9 and 10.

4.3.3 Stained Concrete

Concrete stained with was petroleum or chlorinated solvent impacted soil and/or groundwater was excavated and disposed of during the remedial construction. During the excavation activities in Treatment Zone TZ-1, stained concrete associated with what appeared to be a tank vault as well as building foundations were encountered. Additional stained concrete was also encountered immediately north and east of Treatment Zone TZ-2 when investigating voids/subterranean structures that had been abandoned in the ground.

4.3.3.1 Disposal Details

The stained concrete excavation and disposal occurred between August 26th, 2021 and September 10th, 2021. Given the staining on the concrete and elevated PID readings near the surface of the concrete, this material was also disposed off-site at the Seneca Meadows Landfill in Waterloo, New York. No waste characterization was conducted on this material due to the lack of fine particles associated with concrete. A total of 901.66 tons of concrete were disposed off-site. The approved waste profile and copies of the waste manifests and associated weight tickets are included in Sub-Appendix F.2.

4.3.4 Clean Concrete

While not considered a contaminated material, CHA notes that an additional 310.58 tons of non-stained, clean concrete was also removed from Treatment Zones TZ-1 & TZ-2 and was primarily associated with shallow foundations and concrete slabs.

4.3.4.1 Disposal Details

The clean concrete removal for recycling occurred between August 4th, 2021 and August 18th, 2021. All clean concrete was transported by PEC to T.H. Kinsella, Inc. in Fayetteville, New York for crushing and recycling. This material was not classified as a waste, and therefore, was not shipped under a manifest and waste characterization sampling was not conducted. However, weight tickets documented the quantity of clean concrete shipped off-site are included in Sub-Appendix F.3.

4.3.5 Scrap Steel

As discussed in further detail in Sections 4.2.5 and 4.2.6, a total of five USTs were found during the excavation of Treatment Zone TZ-1 and the initial excavation within Treatment Zone TZ-2.

4.3.5.1 Disposal Details

Following cleaning and removal of the tanks, the remaining scrap steel was transported by the Contractor to Ben Weitsman of Syracuse for recycling between August 5th and September 10th, 2021. This material was not classified as a waste, and therefore, was not shipped under a manifest and waste characterization sampling was not conducted. Per the weight tickets in Sub-Appendix F.4, a total of 23,680 pounds (11.84 tons) of scrap steel were disposed of off-site.

4.3.6 Contaminated Groundwater

During the Treatment Zone 1 excavation activities, contaminated groundwater was encountered. In some areas, particularly towards the southern end of the excavation, LNAPL was observed. Impacted groundwater and LNAPL were pumped out of the excavation and into one of two frac tanks staged along the western side of the Site or directly into a vacuum truck. A vacuum truck was also used to transfer water stored in the frac tanks to the disposal facility.

4.3.6.1 Disposal Details

Contaminated groundwater disposal occurred between August 19th and September 9th, 2021. A total of 82,767 gallons of non-hazardous contaminated water was transported to Industrial Oil Tank Service Corporation located in Oriskany, New York for disposal/treatment. Manifests associated with the disposal of contaminated liquid are included in Sub-Appendix F.5.

4.3.7 On-Site Reuse

The following subsections summarize the Site materials that were reused onsite.

4.3.7.1 Run of Crush Stone Material from Treatment Zone 2B

As previously described, following the ZVI-soil and cement-soil mixing operations with Treatment Zone TZ-2, the top of the cement-soil matrix was approximately two feet lower than the surrounding Site grades because the Contractor had run short of additional on-site soil to mix with the cement. The NYSDOT Type 2 run of crush material that was originally used to backfill Treatment Zone TZ-2B following the implementation of the Source Removal IRM was temporarily stockpiled on-site during the soil mixing activities and used as backfill in Treatment Zone TZ-2 to restore the grades within the treatment area to match surrounding grades.

4.3.7.2 Upper Soils in Treatment Zones TZ-1 and TZ-2

While the geotechnical properties of the on-site soils were heterogenous and not used as backfill material, some on-site soils were mixed with Portland cement within Treatment Zone TZ-2. To start the work in Treatment Zone TZ-2, the Contractor initially excavated on-site soils to a depth of nine feet below the ground surface and stockpiled that material on-site. This material was considered non-contaminated based on no visual, olfactory and photoionic evidence of contamination. Following the soil mixing with ZVI at a depth of nine feet bgs and below, the finished surface was typically at a depth of seven feet bgs due to swell. The Contractor then placed the stockpiled soil from Treatment Zone TZ-2 back into the excavation and blended it with water and Portland cement. However, due to the run of crush removed from Treatment Zone TZ-2B and the discovery of a UST in Treatment Zone TZ-2C, the Contractor ran short of having enough soil to mix with cement. Therefore, some of the upper soils in Treatment Zone 1 with no field evidence of significant contamination were also mixed with cement to help restore Treatment Zone TZ-2.

4.3.7.3 Soil from Redevelopment Activities

As part of the redevelopment activities, two stormwater retention systems were installed underground. Excavations for these systems, shown on Figure 11, included the removal of 5,100 cubic yards of soil. This material was stockpiled on-Site for reuse within berms. The berms were capped with a clean, imported fill and seeded, as described in Section 4.7.

4.4 REMEDIAL PERFORMANCE/DOCUMENTATION SAMPLING

The following subsections describe the quality control/quality assurance testing, record-keeping, and inspections performed during the remedial construction to comply with the project specification.

4.4.1 Compaction Testing for Treatment Zone TZ-1

Treatment Zone 1 was backfilled with approximately one foot Type 2 subbase stone at the bottom of excavation followed by No. 4 clean stone material that was placed beneath the water table to approximately 8 feet bgs. While the material was compacted with the back side of the excavator bucket as it was placed, formal compaction of this type of material is generally impractical. Type 2 subbase was then placed to final grade. For quality control during the placement of imported fill, in-place density testing was performed during the placement of the subbase material utilizing a nuclear density meter. The material was placed in a maximum of 12-inch-thick lifts and each lift was tested in accordance with the Technical Specifications. The compaction test results are included in Appendix L, but any tests results that did not initially meet the compactions requirements was reworked and retested until a passing result was achieved.

4.4.2 Confirmation Sampling for Treatment Zone TZ-1

CHA collected confirmatory samples for the excavation at Treatment Zone TZ-1 prior to backfilling. The samples were submitted for analysis of VOCs and SVOCs and compared to the Commercial Use SCOs. Soil sample results were found not to exceed the Commercial Use SCOs. Upon receipt of the analytical results, CHA conversed with the NYSDEC regarding the results and authorized backfilling of the excavation, upon approval from the NYSDEC.

A table and figure summarizing all end-point sampling is included in Table 3 and Figure 12, respectively, and all exceedances of SCOs are highlighted.

Data Usability Summary Reports (DUSRs) were prepared for all data generated in this remedial performance evaluation program. These DUSRs and associated raw data are included in Appendix C.

4.4.3 Compressive Strength Testing for Treatment Zone TZ-2

Fresh cement/soil mixing samples were collected from multiple cells within Treatment Zone TZ-2. The Contractor identified two mixing zones and labelled the samples according to the following nomenclature:

[Cell #].[Zone #]

- Where cells were identified as Cells 1 through 13.
- Zone 1 was the deepest mixing zone with only ZVI and soil mixed. Compressive strength testing was not required.
- Zone 2 was the swell volume of Zone 1, therefore containing ZVI, and was mixed with cement which required a minimum 28-day compressive strength of 75 pounds per square inch (psi).
- In Treatment Zone TZ-2C where mixing was implemented to 26 ft bgs, a third zone (Zone 3) was identified for the cement/soil mixing which required a minimum 28-day compressive strength of 75 psi.

The Contractor collected fresh cement/soil mixed material each day in laboratory provided cylindrical forms and allowed them to cure for a minimum of 24-hours in the field. The compressive strength testing was conducted by CME Associates and results, included in Appendix M, were generally in exceedance of the specified minimum compressive strength. The minimum compressive strength requirement is not associated with the remedial goals of the Site, but rather for geotechnical purposes associated with the redevelopment of the Site.

As previously stated, the quantity of soil available for cement/soil mixing in Treatment Zone TZ-2 ran short due to the unexpected orientation of the UST in Treatment Zone TZ-1 and the unexpected UST in Treatment Zone TZ-2C. Additional soil from Treatment Zone TZ-1 was used to make up the difference, but final grade remained lower than the desired final product. Therefore,

approximately 12 inches of Type 2 subbase stone was placed over the entirety of Treatment Zone TZ-2 to create a level pad for trades coming in to continue redevelopment. The Type 2 subbase was compacted and tested for in-place field density in accordance with the technical specification, as discussed in Section 4.4.2.

4.4.4 Treatment Quantities for Treatment Zone TZ-3

The groundwater recirculation system was managed in four phases (one-half of a pore volume each) with 22 batches of groundwater extraction, treatment, and injection in each phase. Each batch consisted of the extraction of approximately 7,700 gallons of groundwater, treatment with approximately 70.5 gallons of 40 percent sodium permanganate chemical solution, and injection of the treated groundwater. Batch logs were maintained to track the quantity of extracted groundwater, chemical injection, and treated groundwater injection and are included in Appendix N.

A total of 6,600 gallons of 40 percent sodium permanganate solution was used during treatment although the batch logs indicate less because the flow totalizer was reset after Batch #9 when the quantity of chemical removed from the 275-gallon totes did not match with the quantity of chemical measured at the flow meter. Additional measures were implemented to ensure the correct quantity of chemical was injected during each batch. As previously indicated, a total of 678,510 gallons of treated groundwater was injected into the subsurface.

4.4.5 SSDS Installation Inspections

CHA conducted inspections on the major components of the SSDS throughout the redevelopment. CHA periodically observed and approved the installation of the perforated piping and open-graded stone, and the placement of the vapor barrier with mastic tape used for all rips, tears, perforations, and boots from April 21st, 2021 through June 15th, 2021. Generally, these components were installed in conformance with the remedial design and specifications.

The Fantech RN4 roof-mounted fans were installed and activated by Alpine Environmental Services, Inc. during the week of October 18th, 2021. Two monitoring panels with pressure gauges and audible alarms were installed and the 14 vapor monitoring point locations were verified and

tested for sub-slab vacuum pressure. The as-built drawings of the SSDS and results of the start-up testing are included in Appendix O.

4.4.6 Petroleum Contamination – Redevelopment Construction

As previously described, on August 27th, 2021 PEC identified petroleum contamination while trenching for stormwater conveyance pipes on the western perimeter of Tax Map Number 094.-20-02.0 (the former employee parking lot area). Five documentation samples were collected from the bottom and sidewalls of the excavation for analysis of VOCs and SVOCs and comparison to the Commercial Use SCOs. Figure 12 identifies the location of the petroleum impacted soil and the documentation sampling locations. However, the excavation was backfilled prior to the receipt of those analyses. Upon receipt, it was noted that one parameter slightly exceeded the Commercial Use SCO. Specifically, benzo(a)pyrene was detected at a concentration of 1.5 milligrams per kilogram (mg/kg) compared to the Commercial Use SCO of 1 mg/kg. This low level SVOC detection does not warrant further investigation or further remediation. No source of the petroleum contamination was identified during the excavation and removal activities. Table 4 identifies the remaining contamination associated with this location.

4.5 IMPORTED BACKFILL

A table of all sources of imported backfill with quantities for each source is shown in Table 4-4. Tables summarizing chemical analytical results for backfill, in comparison to allowable levels, are provided in Table 5.

Various stone and soil products were imported to the Site for the purposes of backfilling excavations and placing a soil cover system across the Site. Table 4-3 below and the following subsections summarize all the fill materials that were imported to the Site as part of the remedial construction as well as the redevelopment construction that occurred following the remedial construction. Imported fill weight tickets are included in Appendix P and analytical data for materials required testing in accordance with the DER-10 requirements are included in Appendix Q. Grab samples were analyzed for VOCs while other analyses were performed on composite samples.

Table 4-4. Summary of Imported Fill Materials

General Material Type	Material	Use	Source of Material	Required Environmental Sampling Frequency	No. Samples Submitted	Quantity Imported (CY or Tons)
Remedial Construction Activities						
Aggregate	NYSDOT No. 4 Stone	Used to backfill Treatment Zone 1 below the water table.	T.H. Kinsella, Inc. Fayetteville, New York	None per sieve test and DER-10	NA	729.38 Tons
	NYSDOT Type 2 Subbase	Used as backfill in Treatment Zone 1 and placed in 12-inch lifts.	T.H. Kinsella, Inc. Jamesville, New York	None per sieve test and DER-10	NA	1978.17 Tons
Redevelopment Construction Activities						
Fill	NYSDOT Type 2 Subbase Stone	Crushed stone used beneath asphalt and concrete soil cover systems, to raise the grade of the building by approximately 5 feet, and in the underground stormwater detention basins	T.H. Kinsella, Inc. Jamesville, New York	None per sieve test and DER-10	NA	20,131.2 tons
	NYSDOT #1 and #2 Stone Blend	Vapor migration stone for the SSDS	T.H. Kinsella, Inc. Jamesville, New York		NA	3,748 tons

General Material Type	Material	Use	Source of Material	Required Environmental Sampling Frequency	No. Samples Submitted	Quantity Imported (CY or Tons)
	NYSDOT Crushed #1 Stone and Rounded 1's and 2's	Various uses	T.H. Kinsella, Inc. Jamesville, New York		NA	267 tons
	NYSDOT 4" Crusher Run	Various uses			NA	587.06 tons
Soil	Topsoil	Green space areas across the Site and in the "Coyne Park" section of the Site	Brutus and Skaneateles topsoils submitted by DeMarco & Sons Nursey LLC	See DER-10 Table 5.4(e)10	9 Grab Samples, 3 Composite Samples	1,925 cubic yards [1]

NA – Not Applicable

[1] At the submission of this report, redevelopment activities are on-going. Once the information for final quantity of imported fill is available, an updated FER will be submitted to the NYSDEC.

The following subsections provide additional details regarding the material imported to the Site as remedial activities and Site redevelopment. Imported fill material associated with the Source Removal IRM is discussed in the Source Removal CCR.

4.5.1 NYSDOT No. 4 Stone

The No. 4 stone was imported to the Site to backfill the Treatment Zone TZ-1 excavation to the top of the water table at approximately 9 feet bgs. The stone was manufactured by T.H. Kinsella, Inc. in their Fayetteville, New York quarry. Per DER-10 guidelines, laboratory analytical tests per DER-10 were not completed on the material because a sieve test indicated less than 10 percent of material by weight would pass through the No. 80 sieve for this material. This information is provided in Appendix P.

4.5.2 NYSDOT Type 2 Subbase

NYSDOT Type 2 subbase was imported to the Site to backfill the Treatment Zone 1. The material consisted of virgin limestone that was mined and crushed by T.H. Kinsella, Inc. in their Jamesville, New York quarry. Per the particle size analysis included in Appendix M, less than ten percent of the material passed a size No. 80 sieve, and therefore, chemical testing was not performed. However, a letter from T.H. Kinsella, Inc. attesting to the fact that the material was sourced form uncontaminated, virgin materials in included in Appendix P.

4.5.3 Other Stone Products

Additional stone products were imported to the Site during the redevelopment. The overall site grade within the building footprint was raised five feet from original grade using NYSDOT No. 2 crushed stone. Vapor mitigation venting stone consisting of a 50/50 blend of NYSDOT No.1 and No. 2 stone was placed around the perforated piping placed beneath the concrete slab within the building. Additionally, No. 2 crushed stone and Type 2 subbase were imported to backfill pipe trenches and the stormwater chamber systems. These products are included in Appendix P.

4.5.4 Topsoil

During redevelopment of the Site, landscaping improvements were implemented at various locations across the Site. As part of these upgrades, topsoil was placed. Topsoil was imported from by DeMarco and Sons Nursery, LLC, from their facility located in Elbridge, New York. Per DER-10 table 5.4(e)10, five grab samples were collected and analyzed for VOCs and two grab samples were collected and analyzed for SVOCs, Metals, PCBs, Pesticides, Herbicides, and PFAS-compounds. Results were compared to DER-10 soil cleanup guidance criteria for Unrestricted Use and were found to be less than the soil guidance values. Analytical laboratory reports for the topsoil are in Appendix Q and the results are presented in Table 5.

4.6 CONTAMINATION REMAINING AT THE SITE

At the submission of this FER, the remedial construction is complete and the SSDS system is operational. However, contamination remains contamination at the Site.

The remedial program and its' effectiveness will be addressed in the periodic review reports until

the RAO's have been reached. Since contaminated soil, groundwater, and soil vapor remains beneath the site after completion of the Remedial Action, Institutional and Engineering Controls will be required to protect human health and the environment. These Engineering and Institutional Controls (ECs/ICs) are described in the following sections. Long-term management of these EC/ICs and residual contamination will be performed under the Site Management Plan (SMP) approved by the NYSDEC, included in Appendix R.

4.6.1 Contaminated Soil Remaining at the Site

Based on the remediation in Treatment Zone TZ-1, the contamination remaining at the Site associated with this area is limited to lesser concentrations of VOCs in exceedance of the Unrestricted Use SCOs, but not in exceedance of the applicable Commercial Use SCOs based on confirmatory sampling on the bottom and sidewalls of the excavation. The contaminants detected include acetone (non-detect [ND] to 0.74 mg/kg, benzene (ND to 0.53 mg/kg), 2-butanone (ND to 0.4 mg/kg) and vinyl chloride (ND to 0.36 mg/kg) as shown on Figure 12.

Clean fill meeting the requirements of 6 NYCRR Part 375-6.7(d) and the project specifications was imported to replace excavated soils and establish design grades at the Site. Backfilling of the excavation for Treatment Zone TZ-1 was conducted under the guidance of John P. Stopen Engineering, LLP (JPS) due to structural concerns for Site redevelopment. The excavation was backfilled with materials more fully described in Section 4.5 and in the following manner:

- Approximately one foot of New York State Department of Transportation (NYSDOT) Type 2 subbase (a run of crush stone material) was placed at the bottom of the excavation immediately after the excavation was dewatered and visually inspected for approval.
- No. 4 crushed stone was placed above the run of crush stone to the top of the static water table at approximately nine feet bgs.
- A 12-ounce orange, non-woven geotextile demarcation barrier was placed on top of the No. 4 run of crush stone.
- The remainder of the excavation was backfilled with compacted NYSDOT Type 2 subbase.

Remaining contamination at Treatment Zone TZ-2 has been treated by the ZVI slurry application or has been contained in the cement/soil slurry. Based on the treatability study for ZVI slurry application, it is anticipated the CVOC mass has been reduced by approximately 40 percent of the

original mass in Treatment Zone TZ-2. The treatability study was over a relatively short time period and ZVI is expected to continue to treat soils until all ZVI has been consumed in the reduction reaction. Therefore, it is anticipated to continue to reduce the CVOC mass over time. However, at the submission of this FER it is anticipated approximately 60 percent of the VOC mass in Treatment Zone TZ-2 remains.

Table 3 and Figure 12 summarize the results of all soil samples remaining at the site after completion of Remedial Action that exceed the Track 1 (unrestricted) SCOs.

Figure 12 also shows the location of all confirmatory soil samples collected. Locations shown that do not include data tables on the figure indicate that results meet the SCOs for unrestricted use of the site.

Soil cover systems and demarcation barriers were placed across the Site, as described in Section 4.7 and identified on Figures 9 and 14. To identify the location of where clean fill material meets existing soil, the following lists the demarcation barrier depth:

- Treatment Zone TZ-1 was backfilled in a manner described in Section 2.2.1. The demarcation barrier within Treatment Zone TZ-1 was placed at 9 feet bgs.
- The demarcation barrier placed beneath the stormwater main replacement in S. Clinton Street and in Cortland Avenue were placed 7.5 feet bgs.
- The demarcation barrier placed beneath the stormwater detention basin in the north parking lot was placed 7.8 feet bgs.
- The demarcation barrier beneath the stormwater detention basin on the east parking lot was placed 7.5 feet bgs.
- The demarcation barrier was placed 1 foot bgs beneath areas enhanced with a topsoil cover system.
- The demarcation barrier was placed 9 feet bgs in the petroleum contamination area identified post remedial construction and detailed further in Section 4.4.6 and on Figure 10.

Results from the RI (CHA 2018) indicate that primary COCs were observed less than 26-feet bgs for chlorinated compounds and less than 15 feet for petroleum compounds. While the remedial actions performed addressed much of the contamination, there is the potential that some contamination remains across the Site.

4.6.2 Contaminated Groundwater Remaining at the Site

While conducting the supplemental remedial investigation (RI), groundwater samples were collected from the two newly installed temporary wells and the three permanent wells installed in 2015 by GZA. Results are summarized in Table 6. Based on the groundwater contours, these wells represent the most down-gradient extension of the groundwater plume, much of which was treated via a recirculation program (TZ-3).

Based on the results of the investigation presented by CHA in the Supplemental RI Report (CHA, August 2021), CHA concluded:

- The chlorinated VOCs observed in the groundwater samples collected from monitoring wells MW-5A, MW-6A, MW-7A, TMW-101, TMW-112 are likely impacts from the migration of contamination of the source area and plume on the Former Coyne Textile Facility property.
- The exposure to Site media is limited due to the Site being primarily covered with paved asphalt roadway and the presence of municipal water at and in the vicinity of the Site. Redevelopment of this portion of the Site includes sidewalks, pavement, and limited vegetated areas. Buildings are not proposed on this portion of the Site at this time.

It is expected that groundwater contamination within Treatment Zone TZ-3 is significantly reduced compared to before the remediation. The groundwater plume targeted for remediation was treated with sufficient sodium permanganate to reduce target CVOC compounds to ethene, or simple alcohol. Additionally, the sodium permanganate is expected to remain in the subsurface and continue treating groundwater and reduce the CVOC mass within the plume and downgradient from the plume over time. As noted in the results from the Supplemental RI Report, groundwater outside of the remedial treatment zone was found to be contaminated at a level consistent with that prior to remedial action implementation. This was anticipated and the concentrations are expected to decrease over time via attenuation since the source areas has been treated.

4.7 SOIL COVER SYSTEM

Exposure to remaining contamination in soil/fill at the site is prevented by a soil cover system placed over the site. This cover system is comprised of a minimum of 12 inches of clean soil, asphalt pavement, concrete-covered sidewalks, and concrete building slabs. These are more fully detailed, below:

1. Asphalt Cover Areas: All asphalt cover areas include a geotextile fabric beneath a minimum of 12-inch thick imported NYSDOT Type 2 Subbase material. The asphalt is a minimum of four inches in thickness including the binder and top course.
2. Concrete Walkway Cover Areas: All concrete walkway cover areas include a six-ounce non-woven geotextile demarcation barrier beneath a minimum of six inches of imported NYSDOT Type 2 Subbase material. The concrete is a minimum of five inches of 4,000 psi concrete.
3. Green Space Areas: All green space areas include a minimum of a one-foot thick layer of imported, clean topsoil placed above a six-ounce non-woven geotextile demarcation barrier that will provide a physical barrier to any potential remaining contamination in existing Site soils. Topsoil has been analyzed for the required parameters referenced on Table 5.4(e)10.

Figure 13 shows the as-built cross sections for each remedial cover type used on the site and the location of each cover type built at the Site. An Excavation Work Plan (EWP), which outlines the procedures required in the event the cover system and/or underlying residual contamination are disturbed, is provided in Appendix E of the SMP.

4.8 OTHER ENGINEERING CONTROLS

The NYSDEC has defined an engineering control as "any physical barrier or method employed to actively or passively contain, stabilize, or monitor contamination, restrict the movement of contamination to ensure the long-term effectiveness of a remedial program, or eliminate potential exposure pathways to contamination. Engineering controls include, but are not limited to, pavement, caps, covers, subsurface barriers, vapor barriers, slurry walls, building ventilation systems, fences, access controls, water supply via connection to an existing public water supply, adding treatment technologies to such water supplies, and installing filtration devices on private water supplies." Since remaining contaminated soil, groundwater, and soil vapor exists beneath the Site, EC's are required to protect human health and the environment. The Site has two primary Engineering Controls which were installed in various phases of the redevelopment, as described in the following subsections. Procedures for monitoring, operating and maintaining the engineering controls on-site are provided in the Operation and Maintenance Plan in Section 4 of the SMP. The Monitoring Plan also addresses inspection procedures that must occur after any severe weather condition has taken place that may affect on-site ECs.

4.8.1 Sub-Slab Depressurization System

As part of the Site redevelopment, an active SSDS mitigation system was installed beneath the concrete slab for the main building constructed on the Site. The SSDS is separated into five sub-systems, each with its own blower located on the roof of the building.

During redevelopment of the Site, an SSDS was installed in accordance with the RDWP. Generally, the primary SSDS components included:

- 4-inch diameter perforated PVC piping placed horizontally in the locations identified on the design drawings.
- A minimum of 4-inches of NYSDOT No. 1 and No. 2 crushed stone (50/50 blend) above and beneath the PVC piping to create a 12-inch thick vapor venting stone layer and that also protects the pipe from excessive stress.
- A Class A, 15-mil polyethylene resin vapor barrier meeting or exceeding all requirements of ASTM 1745-17 was specified above the gas vapor collection system and beneath the slab-on-grade. The vapor will be in direct contact with the slab beneath the entire building. A combination of vapor barrier boots, pressure sensitive seam tape, and mastic, as specified, was utilized to seal the barrier around penetrations in the vapor barrier.
- Vapor monitoring points were installed in the locations identified on the design drawings to facilitate post-mitigation sub-slab vapor sampling concurrent with indoor air sampling.
- Vertical PVC exhaust stacks to transfer sub-slab vapors to the roof mounted exhaust system.
- To avoid entry of subsurface vapors into the building, the exhaust/discharge pipe were installed in accordance with the following:
    1. A minimum of 18 to 24 inches above the surface of the roof (preferably above the highest level of the roof)
    2. At least ten feet above the ground level
    3. At least ten feet away from any opening that is less than two feet below the exhaust point
    4. At least ten feet from any adjoining or adjacent buildings, or heating, ventilation and air conditioning (HVAC) intakes or supply registers
    5. All exhaust pipes were fitted with a protective screen or cover to reduce the potential for water and vector intrusion.
    6. All pipes were properly supported to prevent potential wind damage, such a constructing a unistrut system to mount the fans.
- Each sub-system includes a fan to induce a vacuum beneath the entire floor slab and induce a pressure gradient between the sub-slab of the building and the interior space. The fan

specified for each sub-system was the Fantech Rn4 Inline Radon Fan. All fans are installed on the exterior of the building.

- Pressure gauges were installed in the locations identified on the design drawings.
- Alarms were installed to signal a change in vacuum pressure that is inconsistent with the design vacuum pressure.

During installation of each component, CHA inspected the final product. This included multiple site visits to inspect the placement of perforated piping and blended stone, inspect the placement and integrity of the vapor barrier system, inspect the installation of gauges, alarms, and fans, and to verify the location of vapor monitoring points. Alpine Environmental Services installed the fans, gauges and alarms and verified the sub-slab vacuum pressure at each of the pressure monitoring points was less than -0.004 inches of water column. As-built drawings for the SSDS and results from the initial pressure monitoring points are included in Appendix O. Going forward, the SSDS will be monitored in accordance with the operations, monitoring and maintenance plan provided in the SMP.

4.9 INSTITUTIONAL CONTROLS

The NYSDEC has defined an institutional control (IC) as "any non-physical means of enforcing a restriction on the use of real property that limits human and environmental exposure, restricts the use of groundwater, provides notice to potential future owners, operators, or members of the public, or prevents actions that would interfere with the effectiveness of a remedial program or with the effectiveness and/or integrity of operation, maintenance, or monitoring activities at or pertaining to a remedial Site."

The Site remedy requires that an environmental easement be placed on the property to (1) implement, maintain and monitor the Engineering Controls; (2) prevent future exposure to remaining contamination by controlling disturbances of the subsurface contamination; and, (3) limit the use and development of the Site to commercial uses only.

There are two environmental easements for the Site. The environmental easement includes the area labelled "Parcel 1" on the Land Title Survey dated July 7th, 2021 prepared by Timothy J. Coyer, L.L.S. of Ianuzi & Romans Land Surveying, P.C., provided in Appendix A. The environmental easement for Parcel 1 was executed by the Department on October 6th, 2021 and filed with the

Onondaga County Clerk on October 12th, 2021. The County Recording Identifier number for this filing is 2021-00048743. A copy of the easement and proof of filing is provided in Appendix A.

The second environmental easement includes the areas labelled "Parcel 2" and "Parcel 3" on the Land Title Survey. The environmental easement for Parcels 2 and 3 was executed by the Department on October 6th, 2021 and filed with the Onondaga County Clerk on October 12th, 2021. The County Recording Identifier number for this filing is 2021-00048750. A copy of the easement and proof of filing is provided in Appendix A.

The IC's required by the Environmental Easement and implemented as part of the SMP include:

- Compliance with the SMP by all legal entities listed on the BCA, as previously mentioned, successors and assigns.
- All Engineering Controls must be operated and maintained as specified in the SMP.
- All Engineering Controls on the Site will be inspected at a frequency and in a manner defined in the SMP.
- Groundwater and soil vapor intrusion monitoring must be performed as defined in the SMP.
- Data and information pertinent to Site management of the Controlled Property must be reported at the frequency and in a manner defined in the SMP.

Institutional Controls that will be specified in the Environmental Easement may not be discontinued without an amendment to or extinguishment of the Environmental Easement.

The Site also has a series of Institutional Controls in the form of Site restrictions. Adherence to these IC's are required by the Environmental Easement. Site restrictions that apply to the Controlled Property are:

- The property may be used for commercial or less restrictive use.
- All ECs must be operated and maintained as specified in the SMP.
- All ECs must be inspected at a frequency and in a manner defined in the SMP.
- The use of groundwater underlying the property is prohibited without necessary water quality treatment as determined by the NYSDOH or the Onondaga County Department of Health to render it safe for use as drinking water or for industrial purposes, and the user must first notify and obtain written approval to do so from the Department.

- Groundwater and other environmental or public health monitoring must be performed as defined in the SMP.
- Data and information pertinent to site management must be reported at the frequency and in a manner as defined in the SMP.
- All future activities that will disturb remaining contaminated material must be conducted in accordance with the SMP.
- Monitoring to assess the performance and effectiveness of the remedy must be performed as defined in the SMP.
- Operation, maintenance, monitoring, inspection, and reporting of any mechanical or physical component of the remedy shall be performed as defined in the SMP.
- Access to the site must be provided to agents, employees or other representatives of the State of New York with reasonable prior notice to the property owner to assure compliance with the restrictions identified by the Environmental Easement.
- The potential for vapor intrusion must be evaluated for any buildings developed in the area within the IC boundaries noted on Figure 2, and any potential impacts that are identified must be monitored or mitigated.
- Vegetable gardens and farming on the site are prohibited.

4.10 DEVIATIONS FROM THE WORK PLAN

Minor deviations were made from the requirements of the RDWP during the course of remedial construction, which are discussed in the following table.

Table 4-5. Deviations from the Workplan

Original Design	Description of Deviation	Action Taken	Impact on the Remedial Design
The exact location of the 10,000-gallon UST was unknown, but the UST was thought to be perpendicular with the room in which the fill ports were previously located.	The 10,000-gallon UST located in TZ-1 was oriented so that is extended into TZ-2. This altered the proposed location and limits of excavation. Additionally, a smaller day tank was identified on top of the 10,000-gallon UST.	Additional soil excavation and disposal was conducted around the UST and to the northwest of the UST, extending into TZ-2 Cell #1. This reduced the quantity of non-contaminated overburden soil in TZ-2 Cell #1 available for cement/soil mixing to stabilize the surface soils of the Cell #1. Some overburden material from TZ-1, identified to be non-contaminated using field screening techniques, was used in Cell #1 to supplement the soil volume.	No significant impact on the remedial design.

Original Design	Description of Deviation	Action Taken	Impact on the Remedial Design
Location of Extraction Well EW-1 was to be located at 1106692.62 N, 935854.89 E.	Refusal was encountered at two separate locations at the design location and off-set two feet from the design location.	CHA allowed PEC to use the existing permanent monitoring well (GW-100) located approximately 8 feet to the south of the design location for EW-1. GW-100 is screened from 13 to 23 feet below ground surface and the well construction is similar to the other extraction/injection wells.	A slight alteration to the extraction well location changed area of groundwater treatment by extending the radius of influence of EW-1 to the south by approximately 8 feet. This had little to no impact on the overall remedial design.
One UST was anticipated in TZ-1.	Three additional USTs were identified and removed on 8/20/2020.	The two USTs were removed, cleaned, and disposed of by the Contractor. Soil directly around the tanks did not appear to be significantly impacted, despite the apparent corrosion of the UST bottom. The excavation limits of TZ-1 were extended beyond the location of these two newly identified USTs.	No significant impact on the remedial design.
No USTs were anticipated in TZ-2.	One 10,000-gallon UST identified in TZ-2C on 8/26/2021.	The 10,000-gallon UST was removed by the Contractor on 9/3/2020. A small quantity of free product from the UST was cleaned using absorbent pads and several buckets of soil were removed and disposed of. Due to the ongoing ZVI and soil mixing operations, it was not possible to collect samples from the subsurface soils. Additionally, this reduced the quantity of overburden soils available for cement/soil mixing to stabilize the surface soils in TZ-2C. It was discussed that overall swelling of the cement/soil mixture would accommodate some of the volume but leaving the surface elevation approximately one-foot lower than the design is acceptable. One-foot of run-of-crush stone was placed across TZ-2 at the end of soil mixing.	A one-foot decrease of the final surface elevation post soil-mixing occurred due to this deviation in the remedial design. Twelve inches of run-of-crush stone was placed across TZ-2 at the end of soil mixing to alleviate building design implications and allow for an even construction work zone for other trades.

Original Design	Description of Deviation	Action Taken	Impact on the Remedial Design
Soil mixing to a depth of 26 feet below ground surface for the area labelled TZ-2C.	Obstructions were encountered at several locations at approximately 24 feet below ground surface in TZ-2C.	It was determined the design intent was met by mixing to 24 feet below ground surface in areas where obstructions were not encountered. The few locations where mixing ceased at 24 feet below ground surface were deemed acceptable.	No significant impact on the remedial design.
The groundwater treatment system called for 15 injection sub headers to facilitate injection of treated groundwater in two phases.	Only 14 injection sub headers were installed rather than the 15 injection sub headers as proposed on the design drawings.	Injection Well IW-29 was rotated into the injection phases accordingly to inject water across the design area.	No significant impact on the remedial design.
Well decommissioning with a bentonite-cement grout mixture to 18 inches below the surface, then a bentonite seal installed to the ground surface.	Concern was brought to attention regarding displacement of sodium permanganate treated water during well decommissioning and a change to the well abandonment procedure was proposed.	In order to prevent sodium permanganate treated water from surfacing during the well abandonment, it was decided to use bentonite to approximately 10 feet below ground surface, then seal the monitoring well with cement grout to the surface.	No significant impact on the remedial design.

FIGURES

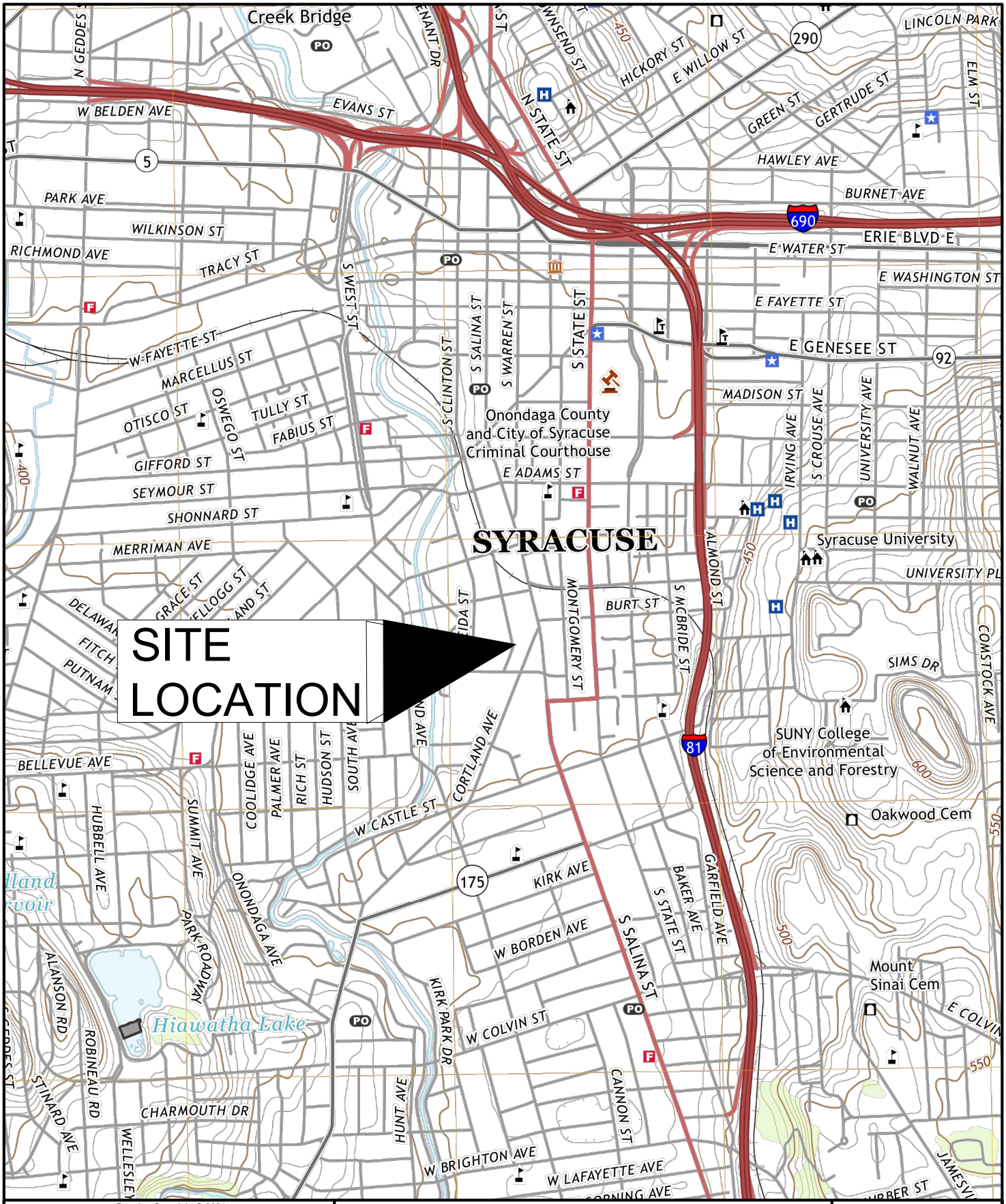

Drawing Copyright © 2021

CHA

300 South State Street - Suite 600
Syracuse, NY 13202
315.471.3920 • www.chacompanies.com

SITE LOCATION MAP

FINAL ENGINEERING REPORT
BCP C734144
SYRACUSE, NEW YORK

PROJECT NO.
059294.001

DATE: 11/2021

FIGURE 1

File: V:\PROJECTS\ANY\K5\059294.001\CADD_ACAD\ENVP\FER\FER_FIGS1_2_4_8_9_SJM.DWG Saved: 12/3/2021 2:49:20 PM Plotted: 12/6/2021 9:21:17 AM Current User: Miller, Samantha LastSavedBy: 4187

TMP No.: 094.-04-06.0/07.0/08.0
OWNER: RANALLI/TAYLOR LLC
ADDRESS: PO BOX 3759
SYRACUSE, NY 13220

08.0
07.0
06.0

TMP No.: 094.-04-05.2
OWNER: CATHOLIC CHARITIES OF SYRACUSE
ADDRESS: 1654 W. ONONDAGA ST.
SYRACUSE, NY 13204

TMP No.: 094.-05-05.1
OWNER: JMA TECH PROPERTIES, LLC
ADDRESS: PO BOX 3759,
SYRACUSE, NY 13220

094.-04-04.0
JMA TECH PROPERTIES, LLC
PO BOX 3759
SYRACUSE, NY 13220

094.-04-03.0
CLINTON SOUTH ASSOC
REALTY CLINTO
1054 S. CLINTO
SYRACUSE, NY

S. CLINTON STREET

TMP No.: 094.-05-07.0/08.1/08.2/08.3/05.1/05.2
OWNER: JMA TECH PROPERTIES LLC
ADDRESS: P.O. BOX 3759
SYRACUSE, NY 13220

07.0
08.1
08.3
05.2
08.2

TMP No.: 094.-05-06.0
OWNER: RANALLI/TAYLOR LLC
ADDRESS: P.O. BOX 3759
SYRACUSE, NY 13220

094.-05-09.0
SCHC COMPANIES INC
819 S. SALINA ST
SYRACUSE, NY 13202

094.-05-10.0
SCHC COMPANIES INC
819 S. SALINA ST
SYRACUSE, NY 13202

094.-05-11.0
SCHC COMPANIES INC
819 S. SALINA ST
SYRACUSE, NY 13202

W TAYLOR STREET

TMP No.: 094.-21-09.0
CNY REGIONAL TRANS. AUTHORITY
200 CORTLAND AVE
SYRACUSE, NY 13202

CORTLAND AVENUE

TALLMAN STREET

05.1

094.-05-04.0
SCHC COMPANIES INC
819 S. SALINA ST
SYRACUSE, NY 13202

094.-05-03.0
SCHC COMPANIES INC
819 S. SALINA ST
SYRACUSE, NY 13202

094.-05-02.0
SCHC COMPANIES INC
819 S. SALINA ST
SYRACUSE, NY 13202

094.-05-01.0
SCHC COMPANIES INC
819 S. SALINA ST
SYRACUSE, NY 13202

TMP No.: 094.-21-01.0
OWNER: 1116 S. SALINA ST
ADDRESS: 450 TRACY STREET
SYRACUSE, NY 13204

TMP No.: 094.-20-02.0
OWNER: RANALLI/TAYLOR LLC
ADDRESS: P.O. BOX 3759
SYRACUSE, NY 13220

TMP No.: 094.-20-01.0
OWNER: RANALLI/TAYLOR LLC
ADDRESS: P.O. BOX 3759
SYRACUSE, NY 13220

TMP No.: 094.-19-19.1/20.1
OWNER: ONE THOUSAND ONE LLC
ADDRESS: 1013 S. SALINA ST.
SYRACUSE, NY 13202

S. SALINA STREET

BURT STREET

TMP No.: 094.-06-06.0
OWNER: REALTY INCOME PROPS 13 LLC
ADDRESS: P.O. BOX 1017
CHARLOTTE, NC 28201

094.-04.0
GATEWAY CDC
LINA ST.
NY 13205

TMP No.: 094.-19-12.0
OWNER: CHURCH-GREATER NEW TESTAMENT
ADDRESS: 1121 S. SALINA ST.
SYRACUSE, NY 13205

13.0
14.0
15.0
16.0
17.0
18.0

TMP No.: 094.-19-05/06/07/08/13/14/15/16/17/18
OWNER: SYR INDSTRL DEVL AGENCY
ADDRESS: 201 E. WASHINGTON STREET
SYRACUSE, NY 13202

0 80 160
Scale in feet

Drawing Copyright© 2021

CHA
300 South State Street - Suite 600
Syracuse, NY 13202
315.471.3920 • www.chacompanies.com

BROWNFIELD CLEANUP AGREEMENT SITE BOUNDARY

FINAL ENGINEERING REPORT
BCP C734144
SYRACUSE, NY 13202

PROJECT NO.
059294.001

DATE: 11/2021

FIGURE 2

File: V:\PROJECTS\ANY\K5\059294.001\CADD_ACAD\ENVP\FER\FER_FIGS1_2_4_8_9_SAM.DWG
Saved: 12/3/2021 2:49:20 PM Plotted: 12/6/2021 9:21:24 AM Current User: Miller, Samantha LastSavedBy: 4187

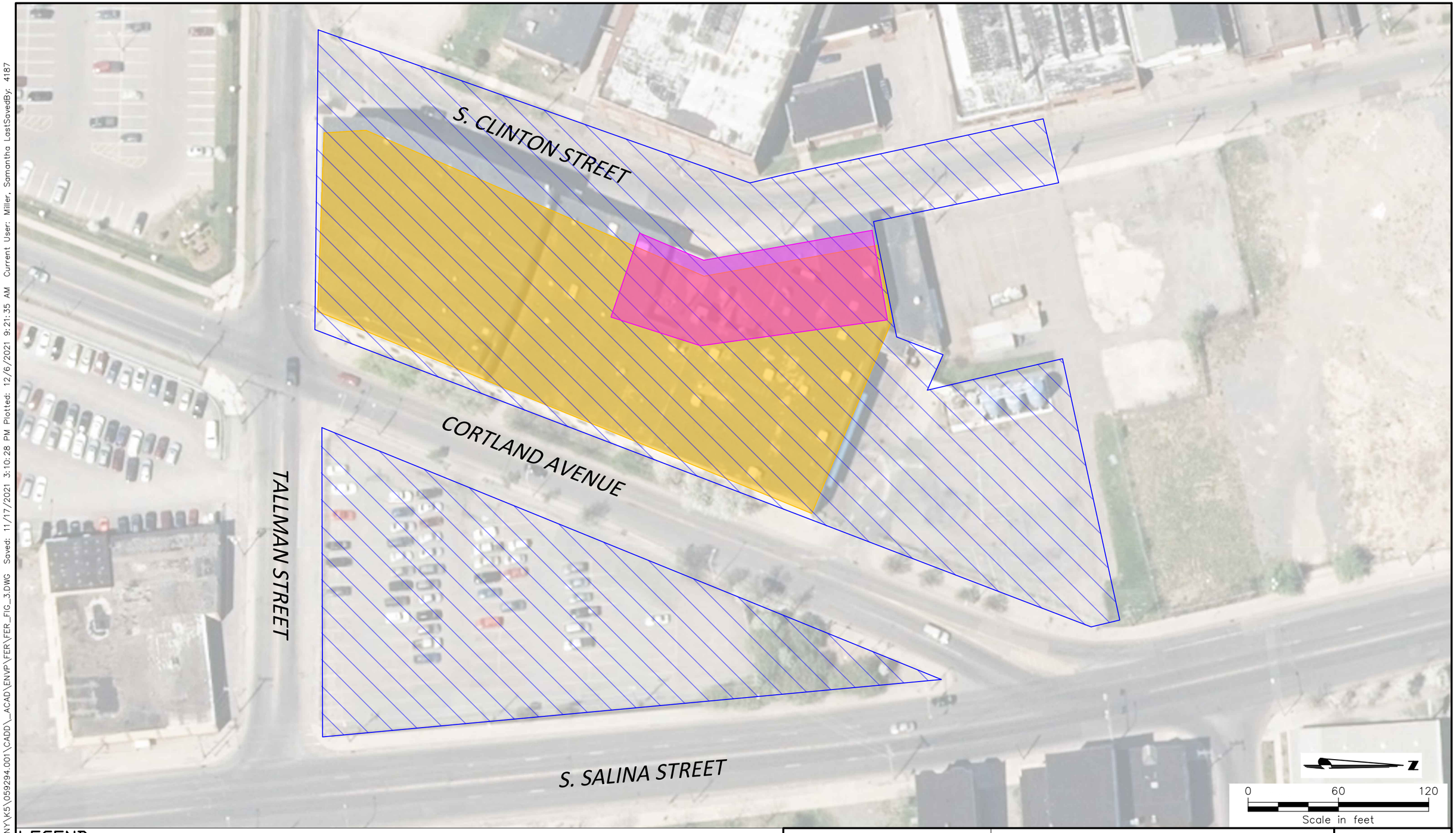

LEGEND:

- FORMER UST AREA (SOURCE AREA)
- SITE-WIDE GROUNDWATER
- SOIL VAPOR INTRUSION (NEW BUILDING FOOTPRINT)

Drawing Copyright © 2021

CHA
One Park Place, 300 South State Street, Suite 600
Syracuse, NY 13202
315.471.3920 . www.chacompanies.com

AREAS OF CONCERN

FINAL ENGINEER REPORT
BCP C734144
SYRACUSE, NEW YORK

PROJECT NO. 059294.001

DATE: 11/2021

FIGURE 3

File: V:\PROJECTS\ANY\K5\059294.001\CADD_ACAD\ENVP\FER\FER_FIG_3.DWG Saved: 11/17/2021 3:10:28 PM Plotted: 12/6/2021 9:21:35 AM Current User: Miller, Samantha LastSavedBy: 4187

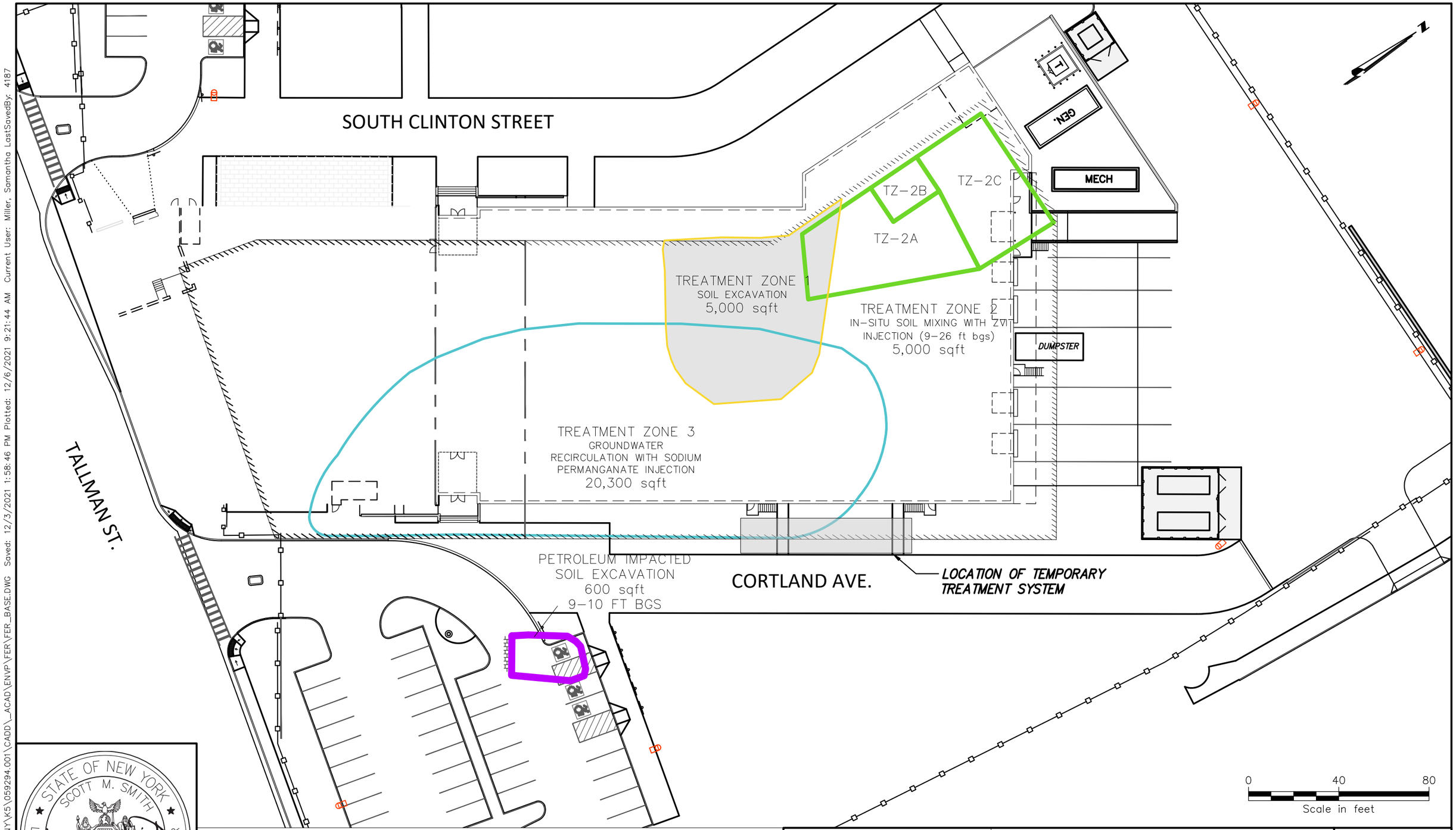

STATE OF NEW YORK
SCOTT M. SMITH
EXCELSIOR
83885
LICENSED PROFESSIONAL ENGINEER

NOTE: IRM WORK COMPLETED IN JUNE 2019 WAS CONDUCTED IN THE AREA SHOWN AS TZ-2B, THAT WAS LATER FURTHER REMEDIATED VIA IN-SITU SOIL MIXING WITH ZVI INJECTIONS

Drawing Copyright © 2021

CHA
One Park Place, 300 South State Street, Suite 600
Syracuse, NY 13202
315.471.3920 . www.chacompanies.com

REMEDIAL ZONES OVERVIEW
FINAL ENGINEER REPORT
BCP C734144
SYRACUSE, NEW YORK

PROJECT NO.
059294.001

DATE: 11/2021

FIGURE 4

File: V:\PROJECTS\ANY\K5\059294.001\CADD_ACAD\ENVP\FER\FER_BASE.DWG Saved: 12/3/2021 1:58:46 PM Plotted: 12/6/2021 9:21:44 AM Current User: Miller, Samantha LastSavedBy: 4187

CLINTON STREET

EXTENSION OF TZ–1
EXCAVATION INTO TZ–2

LOCATION OF
10,000–GALLON UST
AND APPROX.
250–GALLON
DAY TANK
(Top of tanks 5' bgs)

72' +/–

TZ–1 EXCAVATION
10 TO 14 FEET BGS,
DEPENDING ON LOCATION

TWO 500–GALLON
USTs IDENTIFIED
DURING REMEDIAL
CONSTRUCTION
(top of tanks 6ft bgs)

67' +/–

MECH

DUMPSTER

0 20 40
Scale in feet

STATE OF NEW YORK
SCOTT M. SMITH
EXCELSIOR
83885
LICENSED PROFESSIONAL ENGINEER

Drawing Copyright © 2021

CHA
One Park Place, 300 South State Street, Suite 600
Syracuse, NY 13202
315.471.3920 . www.chacompanies.com

TREATMENT ZONE 1 – SOIL EXCAVATION

FINAL ENGINEER REPORT
BCP C734144
SYRACUSE, NEW YORK

PROJECT NO.
059294.001

DATE: 11/2021

FIGURE 5

File: V:\PROJECTS\ANY\K5\059294.001\CADD_ACAD\ENVP\FER\FER_BASE.DWG Saved: 12/3/2021 1:58:46 PM Plotted: 12/6/2021 9:21:46 AM Current User: Miller, Samantha LastSavedBy: 4187

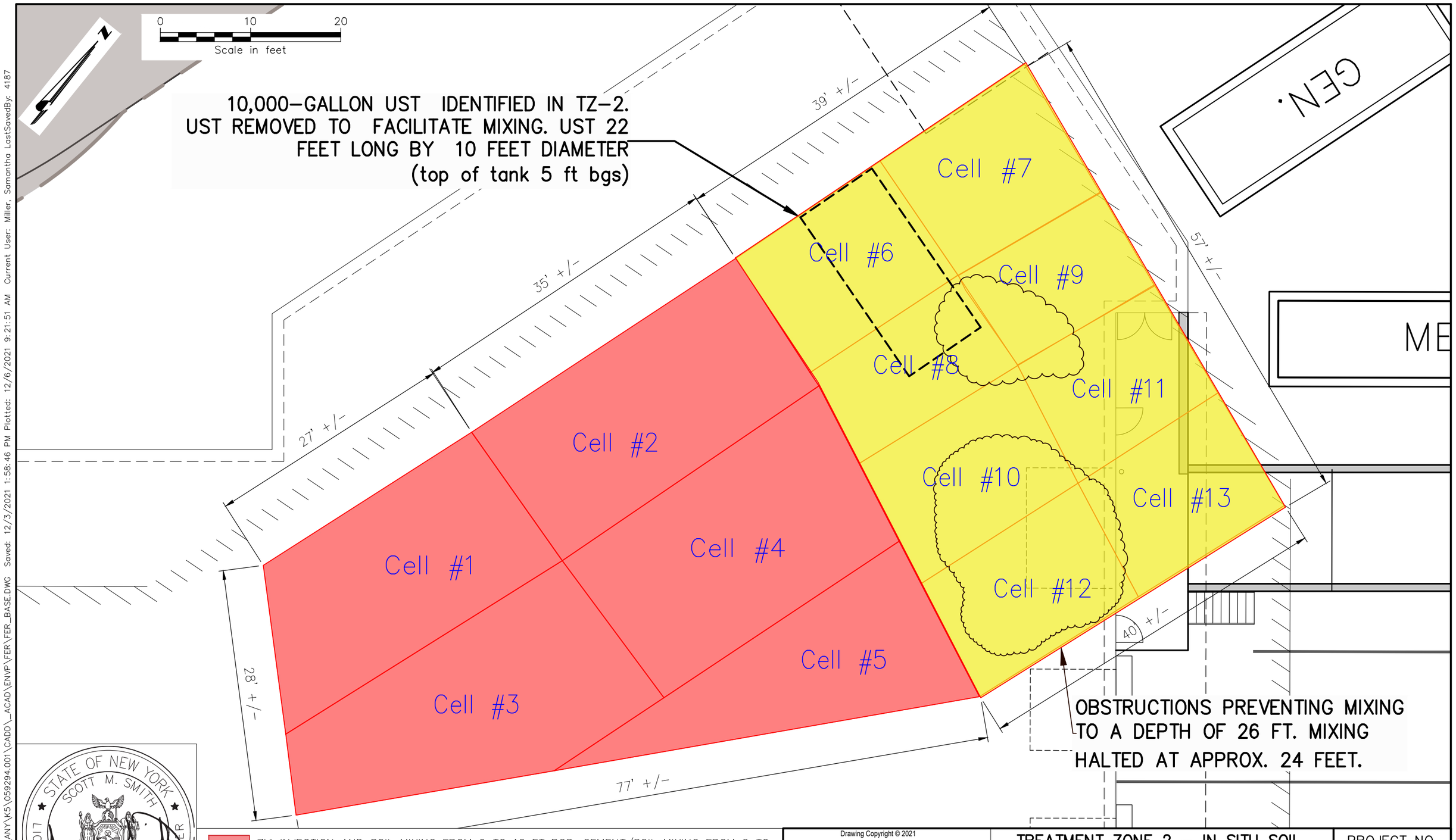



ZVI INJECTION AND SOIL MIXING FROM 9 TO 16 FT BGS, CEMENT/SOIL MIXING FROM 2 TO 9 FT BGS, PLACE SUBBASE STONE TO FINAL GRADE

ZVI INJECTION AND SOIL MIXING FROM 9 TO 26 FT BGS (EXCEPT WHERE NOTED), CEMENT/SOIL MIXING FROM 2 TO 9 FT BGS, PLACE SUBBASE STONE TO FINAL GRADE

Drawing Copyright © 2021

CHA
One Park Place, 300 South State Street, Suite 600
Syracuse, NY 13202
315.471.3920 . www.chacompanies.com

TREATMENT ZONE 2 – IN SITU SOIL MIXING WITH ZVI INJECTION

FINAL ENGINEERING REPORT
BCP C734144
SYRACUSE, NEW YORK

PROJECT NO. 059294.001

DATE: 11/2021

FIGURE 6

File: V:\PROJECTS\ANY\K5\059294.001\CADD_ACAD\ENVP\FER\FER_BASE.DWG Saved: 12/3/2021 1:58:46 PM Plotted: 12/6/2021 9:21:51 AM Current User: Miller, Samantha LastSavedBy: 4187

File: V:\PROJECTS\ANY\K5\059294.001\CADD_ACAD\ENVP\FER\FER_BASE.DWG Saved: 12/3/2021 1:58:46 PM Plotted: 12/6/2021 9:21:55 AM Current User: Miller, Samantha LastSavedBy: 4187

0 20 40
Scale in feet

AREA 20,300 SQFT

EW-1 EW-2 EW-3 EW-4 EW-5 EW-6 EW-7 EW-8 EW-9 EW-10 EW-11 EW-12 EW-13 EW-14 EW-15 EW-16 EW-17 EW-18 EW-19 EW-20 EW-21 EW-22 EW-23 EW-24 EW-25 EW-26 EW-27 EW-28 EW-29 EW-30 EW-31 EW-32

IW-1 IW-2 IW-3 IW-4 IW-5 IW-6 IW-7 IW-8 IW-9 IW-10 IW-11 IW-12 IW-13 IW-14 IW-15 IW-16 IW-17 IW-18 IW-19 IW-20 IW-21 IW-22 IW-23 IW-24 IW-25 IW-26 IW-27 IW-28 IW-29

CORTLAND AVE.

LOCATION OF TEMPORARY TREATMENT SYSTEM

18' +/-

STATE OF NEW YORK
SCOTT M. SMITH
LICENSED PROFESSIONAL ENGINEER
83885
EXCELSIOR

INJECTION WELL LOCATION (REMOVED/DECOMISSIONED POST-REMEDY)

EXTRACTION WELL LOCATION (REMOVED/DECOMISSIONED POST-REMEDY)

Drawing Copyright © 2021

CHA
One Park Place, 300 South State Street, Suite 600
Syracuse, NY 13202
315.471.3920 . www.chacompanies.com

TREATMENT ZONE 3 – GROUNDWATER RECIRCULATION WTIH SODIUM PERMANGANATE INJECTION

FINAL EINGEERING REPORT
C734144
SYRACUSE, NEW YORK

PROJECT NO. 059294.001

DATE: 11/2021

FIGURE 7

PREVAILING WIND DIRECTION

S. CLINTON STREET

CHA-1
(Upgradient)

CHA-2
(Downgradient)

CHA-3
(Downgradient)

MOST EXCAVATED SOIL DIRECT LOADED INTO TRUCKS FOR OFF-SITE DISPOSAL. WHEN NECESSARY, STOCKPILING FOR REMEDIAL ACTION AT TZ-1 OCCURRED IN THIS LOCATION

STOCKPILES UTILIZED DURING REDEVELOPMENT ACTIVITIES AND AFTER THE REMEDIAL ACTIONS IN TZ-1, TZ-2, AND TZ-3 WERE COMPLETE

CORTLAND AVENUE

TALLMAN STREET

S. SALINA STREET

0 60 120
Scale in feet

Drawing Copyright © 2021

CHA
300 South State Street - Suite 600
Syracuse, NY 13202
315.471.3920 • www.chacompanies.com

CAMP STATION LOCATIONS
FINAL ENGINEERING REPORT
BCP C734144
SYRACUSE, NY 13202

PROJECT NO. 059294.001

DATE: 11/2021

FIGURE 8

File: V:\PROJECTS\ANY\K5\059294.001\CADD_ACAD\ENVP\FER\FER_FIGS1_2_4_8_9_SJM.DWG Saved: 12/3/2021 2:49:20 PM Plotted: 12/6/2021 9:22:28 AM Current User: Miller, Samantha LastSavedBy: 4187

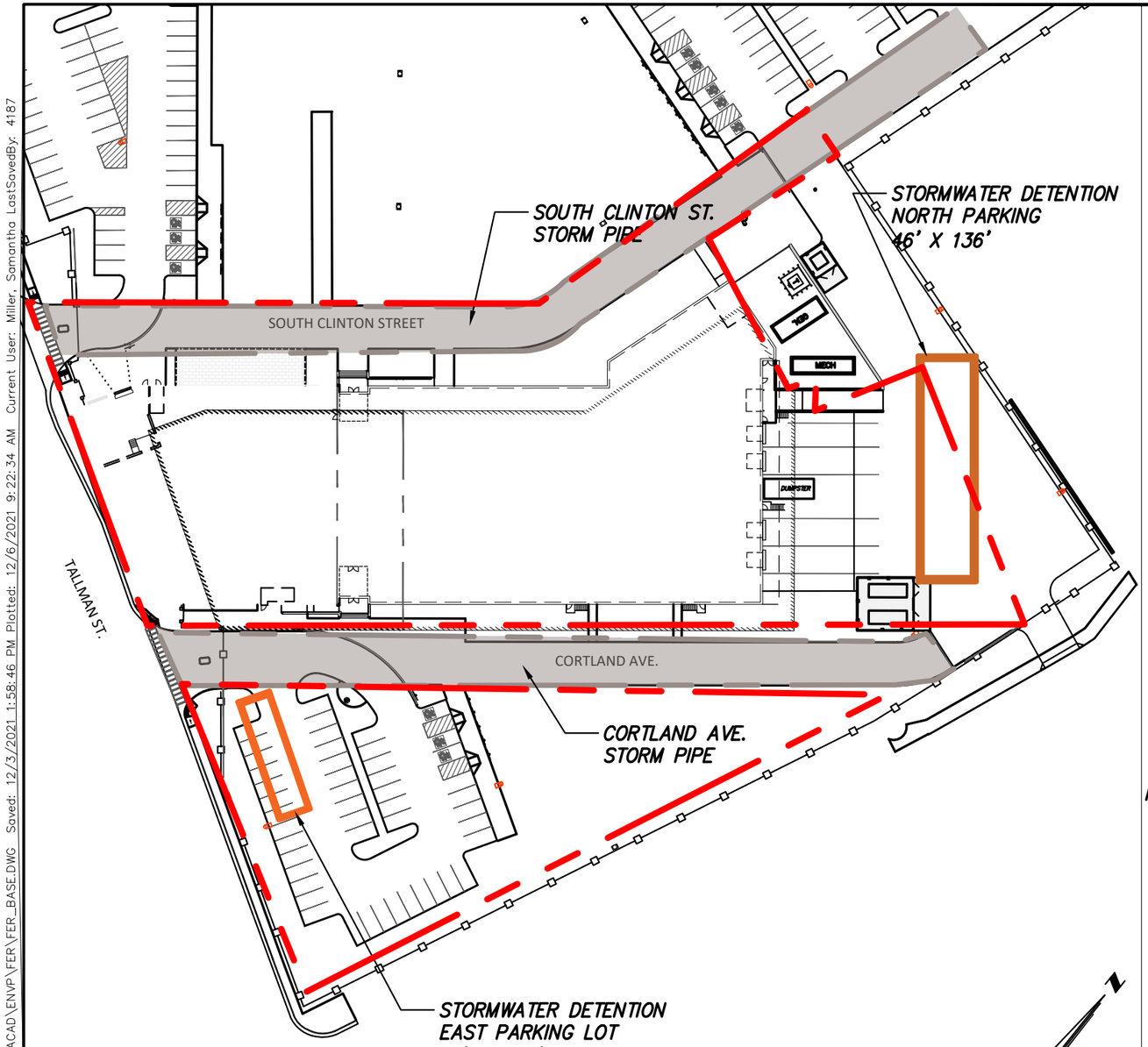

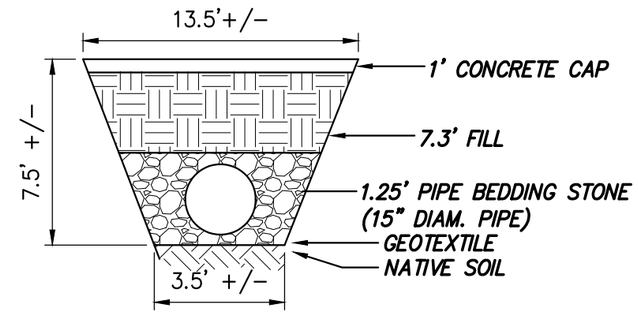

CROSS-SECTION DETAIL
STORMWATER MAIN REPLACEMENT
SOUTH CLINTON ST.

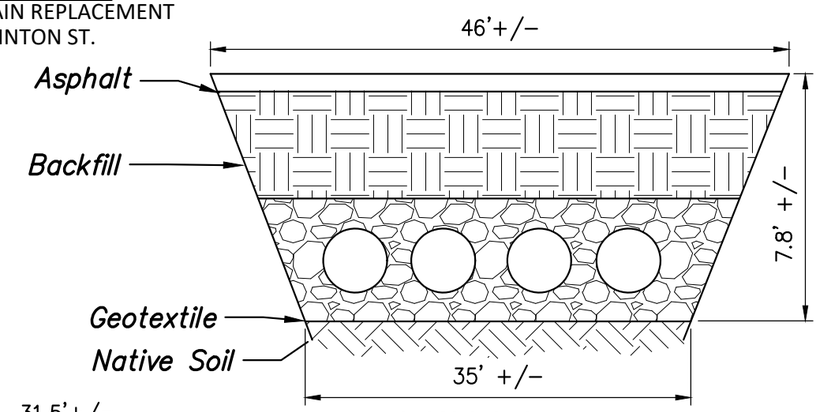

CROSS-SECTION DETAIL
STORMWATER DETENTION
NORTH PARKING LOT

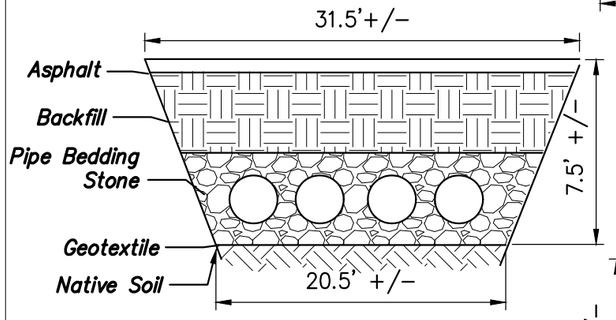

CROSS-SECTION DETAIL
STORMWATER DETENTION
EAST PARKING LOT

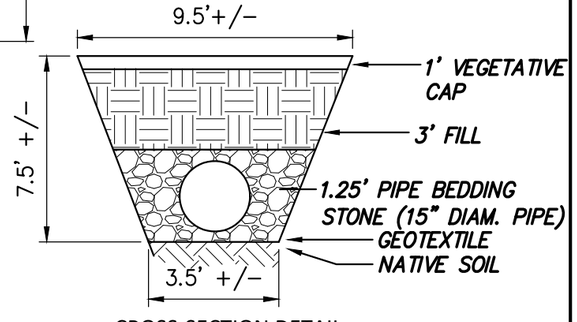

CROSS-SECTION DETAIL
STORMWATER MAIN REPLACEMENT
CORTLAND AVE.

STATE OF NEW YORK
SCOTT M. SMITH
83885
LICENSED PROFESSIONAL ENGINEER
EXCELSIOR

BCP SITE BOUNDARY

Drawing Copyright © 2021

CHA
One Park Place, 300 South State Street, Suite 600
Syracuse, NY 13202
315.471.3920 . www.chacompanies.com

REDEVELOPMENT EXCAVATION

FINAL ENGINEERING REPORT
BCP C734144
SYRACUSE, NEW YORK

PROJECT NO. 059294.001

DATE: 11/2021

FIGURE 9

File: V:\PROJECTS\ANY\K5\059294.001\CADD_ACAD\ENVP\FER\FER_BASE.DWG Saved: 12/3/2021 1:58:46 PM Plotted: 12/6/2021 9:22:34 AM Current User: Miller, Samantha LastSavedBy: 4187

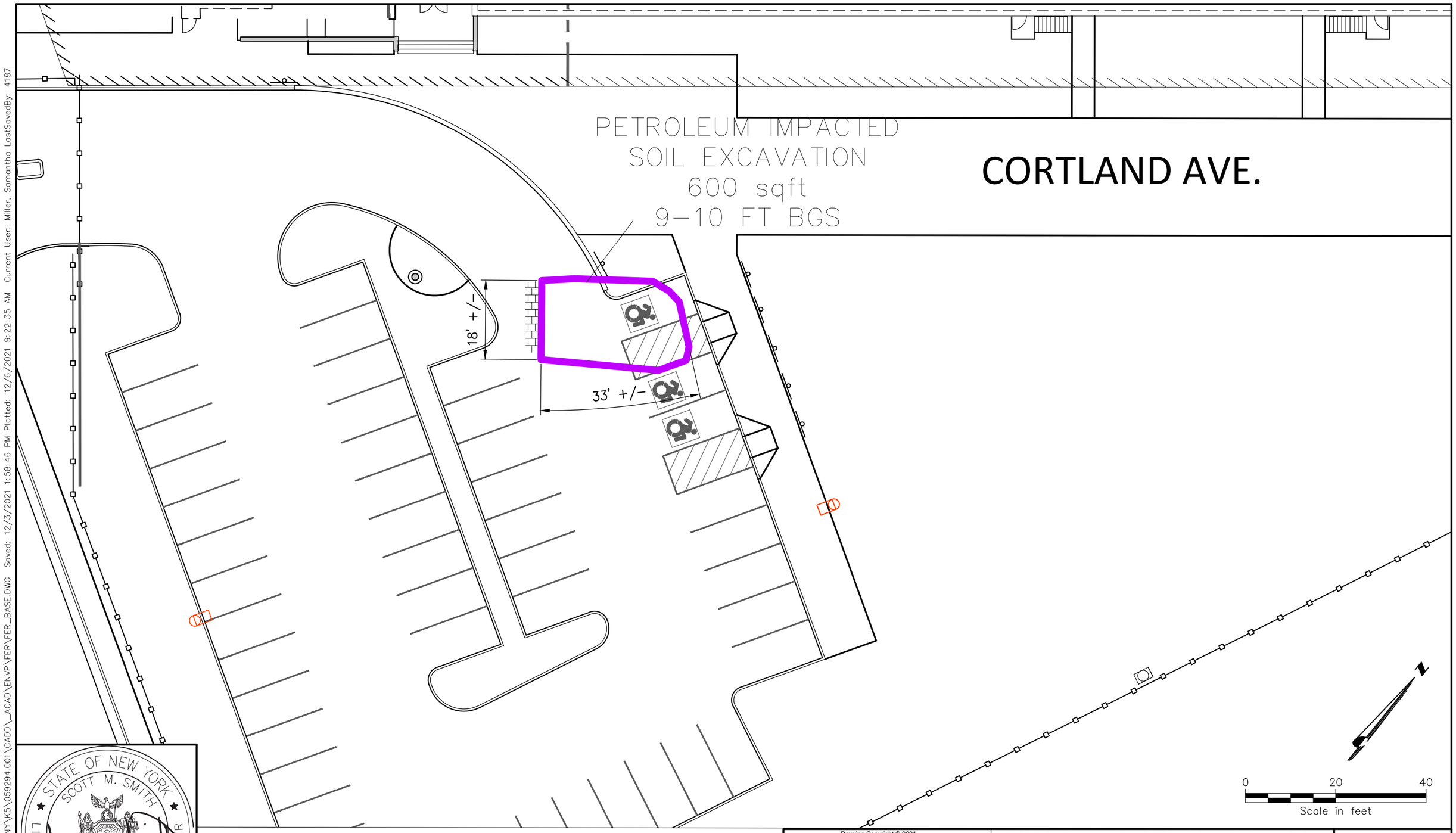

STATE OF NEW YORK
SCOTT M. SMITH
83885
LICENSED PROFESSIONAL ENGINEER
EXCELSIOR

Drawing Copyright © 2021

CHA
One Park Place, 300 South State Street, Suite 600
Syracuse, NY 13202
315.471.3920 . www.chacompanies.com

PETROLEUM IMPACTED SOIL EXCAVATION
FORMER EMPLOYEE PARKING LOT
FINAL ENGINEER REPORT
BCP C734144
SYRACUSE, NEW YORK

PROJECT NO. 059294.001

DATE: 11/2021

FIGURE 10

File: V:\PROJECTS\ANY\K5\059294.001\CADD_ACAD\ENVP\FER\FER_BASE.DWG Saved: 12/3/2021 1:58:46 PM Plotted: 12/6/2021 9:22:35 AM Current User: Miller, Samantha LastSavedBy: 4187

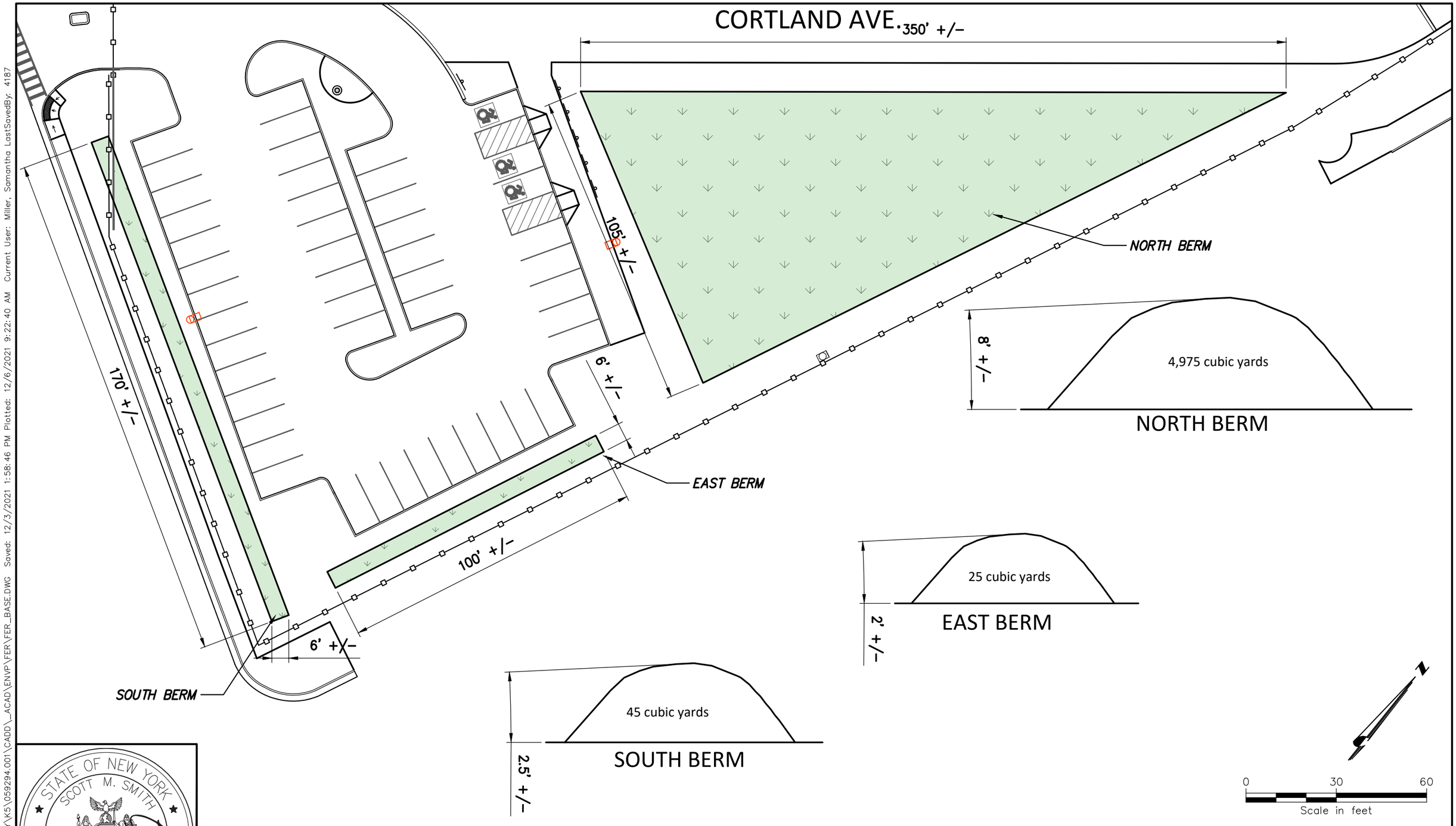



MATERIAL RE-USED ON SITE UNDERNEATH SOIL CAP (FIGURE 13)

Drawing Copyright © 2021

CHA
One Park Place, 300 South State Street, Suite 600
Syracuse, NY 13202
315.471.3920 . www.chacompanies.com

ON-SITE REUSE

FINAL ENGINEER REPORT
BCP C734144
SYRACUSE, NEW YORK

PROJECT NO. 059294.001

DATE: 11/2021

FIGURE 11

File: V:\PROJECTS\ANY\K5\059294.001\CADD_ACAD\ENVP\FER\FER_BASE.DWG Saved: 12/3/2021 1:58:46 PM Plotted: 12/6/2021 9:22:40 AM Current User: Miller, Samantha LastSavedBy: 4187

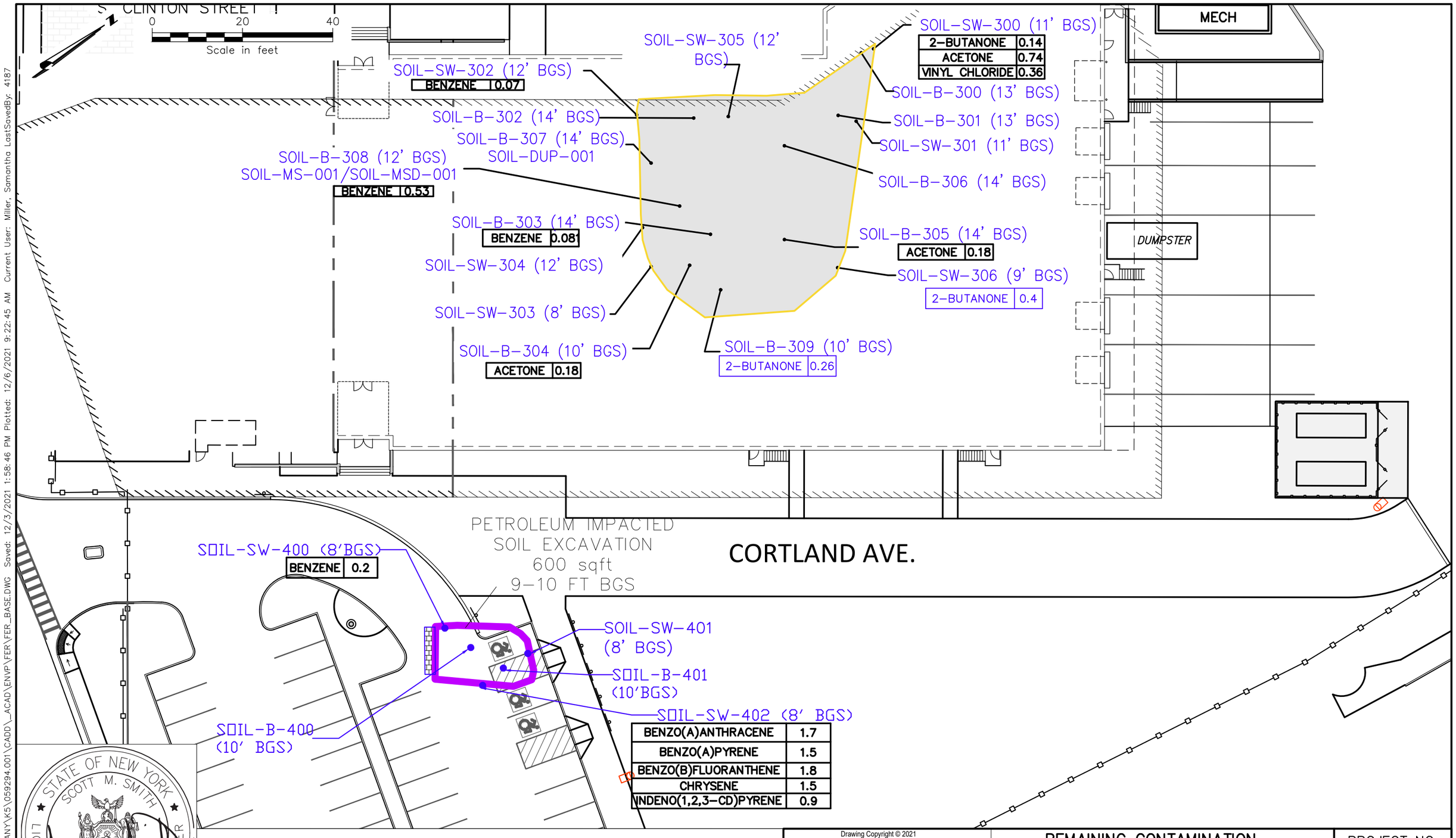

BENZO(A)ANTHRACENE	1.7
BENZO(A)PYRENE	1.5
BENZO(B)FLUORANTHENE	1.8
CHRYSENE	1.5
INDENO(1,2,3-CD)PYRENE	0.9

STATE OF NEW YORK
SCOTT M. SMITH
LICENSED PROFESSIONAL ENGINEER
83885
EXCELSIOR

CONFIRMATORY SAMPLES WERE COLLECTED ON THE BOTTOM AND SIDEWALLS OF THE EXCAVATION, AS NOTED.
NO DETECTIONS WERE EXCEEDANCE OF THEIR APPLICABLE COMMERCIAL USE SOIL CLEANUP OBJECTIVES. ONLY DETECTIONS SHOWN ABOVE (IN PPM) EXCEED THE UNRESTRICTED USE SOIL CLEANUP OBJECTIVE AND ARE ALSO PRESENTED IN TABLE 3 OF THE FINAL ENGINEERING REPORT.

Drawing Copyright © 2021

CHA
One Park Place, 300 South State Street, Suite 600
Syracuse, NY 13202
315.471.3920 . www.chacompanies.com

REMAINING CONTAMINATION – Soil

FINAL ENGINEERING REPORT
C734144
SYRACUSE, NEW YORK

PROJECT NO. 059294.001

DATE: 11/2021

FIGURE 12

File: V:\PROJECTS\ANY\K5\059294.001\CADD_ACAD\ENVP\FER\FER_BASE.DWG Saved: 12/3/2021 1:58:46 PM Plotted: 12/6/2021 9:22:45 AM Current User: Miller, Samantha LastSavedBy: 4187

TMW-112	
Bromomethane	6.6
cis-1,2-Dichloroethene	540
Isopropylbenzene	9.3
trans-1,2-Dichloroethene	6.5
Vinyl chloride	680
Benzo(a)anthracene	0.14
Benzo(a)pyrene	0.11
Benzo(b)fluoranthene	0.13
Benzo(k)fluoranthene	0.05
Chrysene	0.14
Indeno(1,2,3-cd)pyrene	0.08
Total Arsenic	37.3
Total Lead	49

MW-7				
	2020	2015		
	A	A	B	C
Bromomethane	7.5	NR	NR	NR
Vinyl Chloride	910	500	210	0.87[3]
cis-1,2-Dichloroethene	360	460	180	1.4[3]

MW-6				
	2020	2015		
	A	A	B	C
Tetrachloroethene	5.8	34	27	ND
Vinyl Chloride	1000	2000	3200	
1,1-Dichloroethene	8.2	ND	15	
trans-1,2-Dichloroethene	130	230	150	
Trichloroethene	96	260	290	
cis-1,2-Dichloroethene	2200	5300	5600	
1,4-Dioxane[2]	2.18	NR		
Total Cadmium	87.76			

MW-5				
	2020	2015		
	A	A	B	C
Tetrachloroethene	160	2900	5.7	2.7[3]
Benzene	ND	4.4	ND	ND
Vinyl Chloride	1.7	110	1.1[3]	0.5[3]
trans-1,2-Dichloroethene	0.7	12	ND	ND
Trichloroethene	29	1900	2.2[3]	1.6[3]
cis-1,2-Dichloroethene	22	2400	6.1	4.2[3]
Benzo(a)anthracene	0.05	NR		
Benzo(a)pyrene	0.02			
Benzo(b)fluoranthene	0.04			
Benzo(k)fluoranthene	0.1			
Chrysene	0.03			
Indeno(1,2,3-cd)pyrene	0.02			
Total Lead	27.67			

MW-4	
	2015
Vinyl Chloride	3.3

TMW-101	
Benzene	23
Tetrachloroethene	5.4
Benzo(a)anthracene	0.18
Benzo(a)pyrene	0.16
Benzo(b)fluoranthene	0.19
Benzo(k)fluoranthene	0.07
Chrysene	0.13
Indeno(1,2,3-cd)pyrene	0.09
Total Arsenic	63.36
Total Barium	2377

MW-7
TMW-112
MW-6
MW-5
MW-4
TMW-101
SOUTH CLINTON STREET
CORTLAND AVE.
SOUTH SALINA STREET
TALLMAN STREET
N
0 80 160
Scale in feet

▲ GROUNDWATER MONITORING WELL LOCATION
▲ TEMP. GROUNDWATER MONITORING WELL LOCATION
GROUNDWATER RESULTS DISPLAYED IN µg/l (ppb)
BCP BOUNDARY
ND – PARAMETER NOT DETECTED
NR – PARAMETER NOT REPORTED

PARAMETERS SHOWN EXCEED TOGS 1.1.1 AMBIENT GROUNDWATER QUALITY CRITERIA FOR CLASS GA WATERS

[1] – GUIDANCE VALUES OBTAINED FROM THE NYSDEC OCT. 2020 GUIDANCE
[2] – GUIDANCE VALUE FROM NYSDOH SECTION 225 FOR DRINKING WATER
[3] – VALUE DOES NOT EXCEED TOGS 1.1.1

Drawing Copyright© 2021

CHA
300 South State Street - Suite 600
Syracuse, NY 13202
315.471.3920 • www.chacompanies.com

REMAINING CONTAMINATION – Groundwater

FINAL ENGINEERING REPORT
BCP C734144
SYRACUSE, NEW YORK

PROJECT NO. 059294.001
DATE: 11/2021
FIGURE 13

File: V:\PROJECTS\ANY\K5\059294.001\CADD_ACAD\ENVP\FER\FIGURE 13.DWG
Saved: 12/7/2021 5:52:48 PM Plotted: 12/7/2021 6:09:02 PM Current User: Miller, Samantha LastSavedBy: 4187

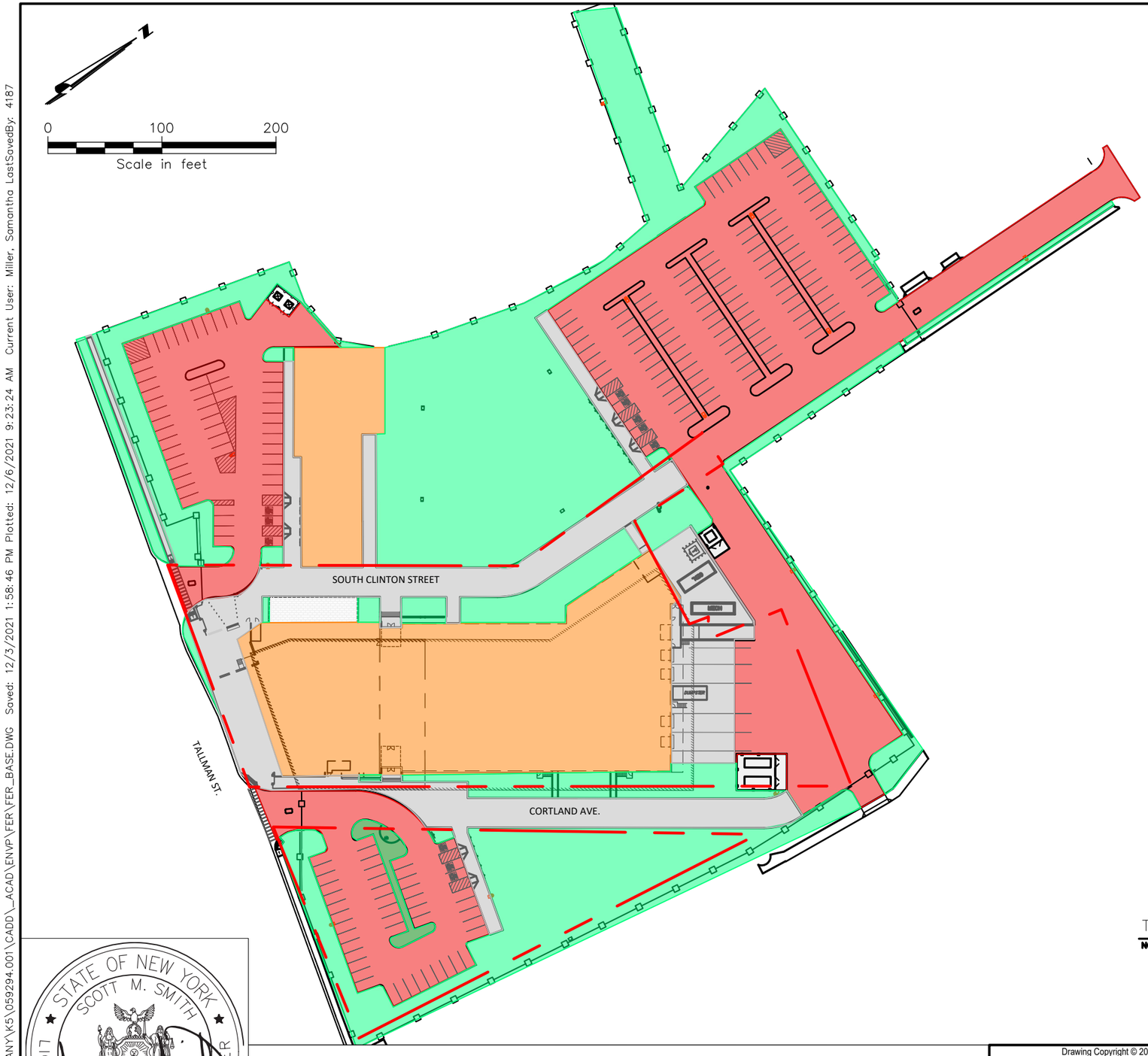

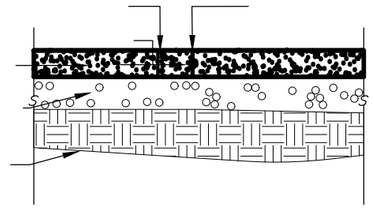

CONCRETE SIDEWALK DETAIL
NOT TO SCALE

Areas identified in gray

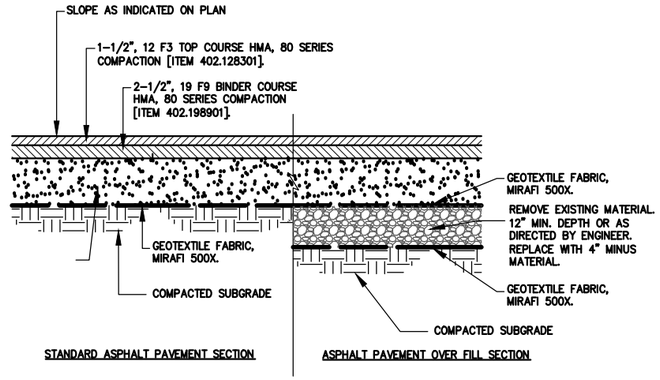

NOTE: USE ASPHALT JOINT SEALER ALONG TRANSITION TO EXISTING PAVEMENT

ASPHALT DETAIL
NOT TO SCALE

Areas identified in red

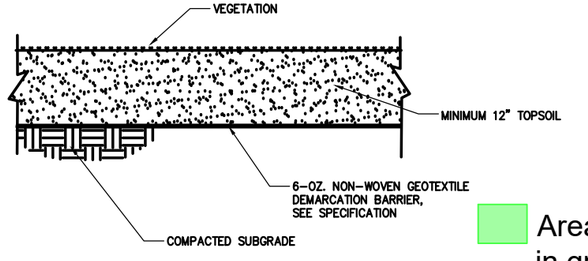

TOPSOIL WITH DEMARCATION BARRIER DETAIL
NOT TO SCALE

Areas identified in green

Building footprint identified in orange

BCP SITE BOUNDARY

STATE OF NEW YORK
SCOTT M. SMITH
EXCELSIOR
83885
LICENSED PROFESSIONAL ENGINEER

Drawing Copyright © 2021

CHA
One Park Place, 300 South State Street, Suite 600
Syracuse, NY 13202
315.471.3920 . www.chacompanies.com

COVER SYSTEMS

FINAL ENGINEERING REPORT
C734144
SYRACUSE, NEW YORK

PROJECT NO. 059294.001

DATE: 11/2021

FIGURE 14

File: V:\PROJECTS\ANY\K5\059294.001\CADD_ACAD\ENVP\FER\FER_BASE.DWG Saved: 12/3/2021 1:58:46 PM Plotted: 12/6/2021 9:23:24 AM Current User: Miller, Samantha LastSavedBy: 4187

TABLES

Table 1.
Waste Characterization Data - Totals Analyzed
Former Coyne Textile Facility
Final Engineering Report

	Units	Tank Area #1	Tank Area #2	Area 2&3	SOIL-WC-300	SOIL-WC-301
Sampled By		**PEC**	**PEC**	**PEC**	**CHA**	**CHA**
Date		**8/4/2020**	**8/4/2020**	**8/5/2020**	**9/24/2020**	**9/24/2020**
VOCs						
o-Xylene	ug/kg	19.5	ND	ND		
m,p-Xylene	ug/kg	ND	ND	12.6		
Tetrachloroethene	ug/kg	13	8,560	ND	1.80	14
SVOCs						
2-Methylnapthalene	ug/kg	127,000	ND	ND	Not Sampled	Not Sampled
Acenaphthene	ug/kg	ND	ND	2,460		
Anthracene	ug/kg	ND	ND	5,850		
Benzo(a)anthracene	ug/kg	ND	1,800	12,700		
Benzo(a)pyrene	ug/kg	ND	ND	10,500		
Benzo(b)fluranthene	ug/kg	ND	ND	10,500		
Benzo(g,h,i)perylene	ug/kg	ND	ND	6,190		
Benzo(k)fluoranthene	ug/kg	ND	ND	7,360		
Bis(2-ethylhexyl)phthala	ug/kg	ND	ND	5,070		
Carbazole	ug/kg	ND	ND	3,340		
Chrysene	ug/kg	8,330	1,710	11,400		
Dibenz(a,h)anthracene	ug/kg	ND	ND	1,990		
Dibenzofuran	ug/kg	ND	ND	2,680		
Di-n-butyl phthalate	ug/kg	ND	ND	1,700		
Fluoranthene	ug/kg	ND	4,570	30,200		
Fluorene	ug/kg	11,600	ND	2,430		
Indeno(1,2,3-cd)pyrene	ug/kg	ND	ND	5,380		
Naphthalene	ug/kg	21,500	ND	2,310		
Phenanthrene	ug/kg	34,800	4,390	26,900		
Pyrene	ug/kg	10,000	3,570	23,200		
Metals						
Aluminum	mg/kg	7,450	8,740	5,270	4,450	44,100
Antimony	mg/kg					0.416 J
Arsenic	mg/kg	4.8	8.7	5.2	4.50	3.8
Barium	mg/kg	74.6	165	91.9	53.4	37.3
Beryllium	mg/kg				0.16 J	0.208 J
Cadmium	mg/kg	1.3	3.9	0.8	0.398 J	0.397 J
Calcium	mg/kg	23,300	48,800	480,000	78,700	23,411
Chromium	mg/kg	12.9	49.9	11.5	6.56	7.5
Cobalt	mg/kg	6.8	8.7	3.3	4.45	5.1
Copper	mg/kg	47.4	205	29.5	21.40	21.2
Iron	mg/kg	12,900	25,800	66,700	11,700	11,100
Lead	mg/kg	141	425	25.6	4.55	28.5
Magnesium	mg/kg	3,900	6,950	13,900	23,200	7,320
Manganese	mg/kg	273	380	301	448	316
Mercury	mg/kg	0.4	2.2	0.2		0.112
Nickel	mg/kg	15.1	26.4	8.2	10.5	11.8
Potassium	mg/kg	1,800	1,870	1,540	625	425
Silver	mg/kg		0.6			
Sodium	mg/kg	339	314	317	193	91.6 J
Vanadium	mg/kg	14.0	28.2	10.4	9.78	10.6
Zinc	mg/kg	130	209	175	24	46.4

Notes:

Only detected parameters are listed.
Samples collected by Paragon Environmental Construction or CHA Consulting, Inc., as noted.

Sampled collected by Paragon Environmental Construction were analyzed by Paradigm Environmental Services, Inc.

Samples collected by CHA Consulting, Inc. were analyzed by Alpha Analytical.

Blank cells represente non-detects, unless otherwise stated.

J - The reported results is an estimate. The value was detected at a concentration less than the reporting limit, but greater than the method detection limit.

Table 2.
Waste Characterization Data
Former Coyne Textile Facility
Final Engineering Report

		Tank Area #1	Tank Area #2	Areas 2&3	SOIL-WC-300	SOIL-WC-301
Sampled By		**PEC**	**PEC**	**PEC**	**CHA**	**CHA**
Sample Date		**8/4/2020**	**8/4/2020**	**8/5/2020**	**9/24/2020**	**9/24/2020**
Flashpoint	°C	>70	>70	>70		
Paint Filter Test	N/A	Pass	Pass	Pass		
pH	SU	9.16	9.64	8.99		
Reactive Cyanide	mg/kg	<100	<100	<100		
Reactive Sulfide	mg/kg	<100	<100	<100		
PCBs						
PCB-1254	mg/kg	0.581	No Detections	0.425	No Detections	No Detections
TCLP SVOCs						
		No Detections	No Detections	No Detections		
TCLP Herbicides						
		No Detections	No Detections	No Detections		
TCLP Pesticides						
		No Detections	No Detections	No Detections		
TCLP Metals						
		No Detections	No Detections	No Detections		
Barium	mg/L				0.824	0.431 J
Silver	mg/L				0.456	
TCLP VOCs						
Tetrachloroethene	µg/L	No Detections	21.8	No Detections	2 J	5.2

Notes:

Only detected parameters are listed.
Samples collected by Paragon Environmental Construction or CHA Consulting, Inc., as noted.

Sampled collected by Paragon Environmental Construction were analyzed by Paradigm Environmental Services, Inc.

Samples collected by CHA Consulting, Inc. were analyzed by Alpha Analytical.

Blank cells represente non-detects, unless otherwise stated.

J - The reported results is an estimate. The value was detected at a concentration less than the reporting limit, but greater than the method detection limit.

Table 3.
Former Coyne Textile Facility
Treatment Zone 1 Soil Confirmation Sample Results

LOCATION			SOIL-SW-300		SOIL-B-300		SOIL-B-301		SOIL-SW-301		SOIL-SW-302		SOIL-SW-303		SOIL-SW-304	
SAMPLING DATE			8/19/2020		8/20/2020		8/20/2020		8/20/2020		8/25/2020		8/25/2020		8/25/2020	
	NY-UNRES	NY-RESC	Units	Results	Qual	Results	Qual	Results	Qual	Results	Qual	Results	Qual	Results	Qual	Results	Qual
General Chemistry																	
Solids, Total			%	47.9		72.2		90.2		72.9		75.7		81		82.9	
Volatile Organics by EPA 5035																	
1,1,1-Trichloroethane	0.69	500	mg/kg	0.0013	U	0.00057	U	0.00037	U	0.00054	U	0.00083	U	0.00055	U	0.00046	U
1,1,2,2-Tetrachloroethane			mg/kg	0.0013	U	0.00057	U	0.00037	U	0.00054	U	0.00083	U	0.00055	U	0.00046	U
1,1,2-Trichloroethane			mg/kg	0.0026	U	0.0011	U	0.00074	U	0.0011	U	0.0017	U	0.0011	U	0.00092	U
1,1-Dichloroethane	0.27	240	mg/kg	0.00098	J	0.0011	U	0.00074	U	0.0011	U	0.0017	U	0.0011	U	0.00092	U
1,1-Dichloroethene	0.33	500	mg/kg	0.0026	U	0.0011	U	0.00074	U	0.0011	U	0.0017	U	0.0011	U	0.00092	U
1,2,3-Trichlorobenzene			mg/kg	0.0052	U	0.0023	U	0.0015	U	0.0022	U	0.0033	U	0.0022	U	0.0018	U
1,2,4-Trichlorobenzene			mg/kg	0.0052	U	0.0023	U	0.0015	U	0.0022	U	0.0033	U	0.0022	U	0.0018	U
1,2-Dibromo-3-chloropropane			mg/kg	0.0078	U	0.0034	U	0.0022	U	0.0033	U	0.005	U	0.0033	U	0.0028	U
1,2-Dibromoethane			mg/kg	0.0026	U	0.0011	U	0.00074	U	0.0011	U	0.0017	U	0.0011	U	0.00092	U
1,2-Dichlorobenzene	1.1	500	mg/kg	0.0052	U	0.0023	U	0.0015	U	0.0022	U	0.0033	U	0.0022	U	0.00054	J
1,2-Dichloroethane	0.02	30	mg/kg	0.0026	U	0.0011	U	0.00074	U	0.0011	U	0.0017	U	0.0011	U	0.00092	U
1,2-Dichloropropane			mg/kg	0.0026	U	0.0011	U	0.00074	U	0.0011	U	0.0017	U	0.0011	U	0.00092	U
1,3-Dichlorobenzene	2.4	280	mg/kg	0.0052	U	0.0023	U	0.0015	U	0.0022	U	0.0033	U	0.0022	U	0.0018	U
1,4-Dichlorobenzene	1.8	130	mg/kg	0.0052	U	0.0023	U	0.0015	U	0.0022	U	0.0033	U	0.0022	U	0.0018	U
1,4-Dioxane	0.1	130	mg/kg	0.21	U	0.092	U	0.06	U	0.087	U	0.13	U	0.088	U	0.073	U
2-Butanone	0.12	500	mg/kg	0.14		0.011	U	0.0074	U	0.011	U	0.017	U	0.0058	J	0.0092	U
2-Hexanone			mg/kg	0.026	U	0.011	U	0.0074	U	0.011	U	0.017	U	0.011	U	0.0092	U
4-Methyl-2-pentanone			mg/kg	0.026	U	0.011	U	0.0074	U	0.011	U	0.017	U	0.011	U	0.0092	U
Acetone	0.05	500	mg/kg	0.74		0.02		0.0074	U	0.02		0.017	U	0.045		0.0061	J
Benzene	0.06	44	mg/kg	0.0014		0.00057	U	0.00037	U	0.00054	U	0.07		0.00055	U	0.001	
Bromochloromethane			mg/kg	0.0052	U	0.0023	U	0.0015	U	0.0022	U	0.0033	U	0.0022	U	0.0018	U
Bromodichloromethane			mg/kg	0.0013	U	0.00057	U	0.00037	U	0.00054	U	0.00083	U	0.00055	U	0.00046	U
Bromoform			mg/kg	0.01	U	0.0046	U	0.003	U	0.0044	U	0.0066	U	0.0044	U	0.0037	U
Bromomethane			mg/kg	0.0052	U	0.0023	U	0.0015	U	0.0022	U	0.0033	U	0.0022	U	0.0018	U
Carbon disulfide			mg/kg	0.026	U	0.011	U	0.0039	J	0.011	U	0.017	U	0.011	U	0.0092	U
Carbon tetrachloride	0.76	22	mg/kg	0.0026	U	0.0011	U	0.00074	U	0.0011	U	0.0017	U	0.0011	U	0.00092	U
Chlorobenzene	1.1	500	mg/kg	0.0013	U	0.00057	U	0.00037	U	0.00054	U	0.00083	U	0.00055	U	0.00046	U
Chloroethane			mg/kg	0.0052	U	0.0023	U	0.0015	U	0.0022	U	0.0033	U	0.0022	U	0.0018	U
Chloroform	0.37	350	mg/kg	0.0039	U	0.0017	U	0.0011	U	0.0016	U	0.0025	U	0.0016	U	0.0014	U
Chloromethane			mg/kg	0.01	U	0.0046	U	0.003	U	0.0044	U	0.0066	U	0.0044	U	0.0037	U
cis-1,2-Dichloroethene	0.25	500	mg/kg	0.12		0.00027	J	0.00074	U	0.0011	U	0.0017	U	0.00032	J	0.00022	J
cis-1,3-Dichloropropene			mg/kg	0.0013	U	0.00057	U	0.00037	U	0.00054	U	0.00083	U	0.00055	U	0.00046	U
Cyclohexane			mg/kg	0.0015	J	0.011	U	0.0074	U	0.011	U	0.59	E	0.011	U	0.0037	J
Dibromochloromethane			mg/kg	0.0026	U	0.0011	U	0.00074	U	0.0011	U	0.0017	U	0.0011	U	0.00092	U
Dichlorodifluoromethane			mg/kg	0.026	U	0.011	U	0.0074	U	0.011	U	0.017	U	0.011	U	0.0092	U
Ethylbenzene	1	390	mg/kg	0.0023	J	0.0011	U	0.00074	U	0.0011	U	0.0038		0.0011	U	0.0018	
Freon-113			mg/kg	0.01	U	0.0046	U	0.003	U	0.0044	U	0.0066	U	0.0044	U	0.0037	U
Isopropylbenzene			mg/kg	0.0014	J	0.00046	J	0.00074	U	0.0011	U	0.1		0.0011	U	0.016	
Methyl Acetate			mg/kg	0.01	U	0.0046	U	0.003	U	0.0044	U	0.0066	U	0.0044	U	0.0037	U
Methyl cyclohexane			mg/kg	0.0032	J	0.0015	J	0.003	U	0.0044	U	2.1	E	0.0044	U	0.038	
Methyl tert butyl ether	0.93	500	mg/kg	0.0052	U	0.0023	U	0.0015	U	0.0022	U	0.0033	U	0.0022	U	0.0018	U
Methylene chloride	0.05	500	mg/kg	0.013	U	0.0057	U	0.0037	U	0.0054	U	0.0083	U	0.0055	U	0.0046	U
o-Xylene			mg/kg	0.0034		0.0011	U	0.00074	U	0.0011	U	0.003		0.0011	U	0.00036	J
p/m-Xylene			mg/kg	0.0027	J	0.0023	U	0.0015	U	0.0022	U	0.0032	J	0.0022	U	0.013	

U - Not detected at the reported detection limit for the sample.
J - Estimated value.

Table 3.
Former Coyne Textile Facility
Treatment Zone 1 Soil Confirmation Sample Results

LOCATION				SOIL-SW-300		SOIL-B-300		SOIL-B-301		SOIL-SW-301		SOIL-SW-302		SOIL-SW-303		SOIL-SW-304	
SAMPLING DATE				8/19/2020		8/20/2020		8/20/2020		8/20/2020		8/25/2020		8/25/2020		8/25/2020	
	NY-UNRES	NY-RESC	Units	Results	Qual	Results	Qual	Results	Qual	Results	Qual	Results	Qual	Results	Qual	Results	Qual
Styrene			mg/kg	0.0026	U	0.0011	U	0.00074	U	0.0011	U	0.0017	U	0.0011	U	0.00092	U
Tetrachloroethene	1.3	150	mg/kg	0.0096		0.0035		0.00037	U	0.00054	U	0.0063		0.00055	U	0.054	
Toluene	0.7	500	mg/kg	0.0041		0.0011	U	0.00074	U	0.0011	U	0.0069		0.0011	U	0.00092	U
trans-1,2-Dichloroethene	0.19	500	mg/kg	0.0027	J	0.0017	U	0.0011	U	0.0016	U	0.0025	U	0.0016	U	0.0014	U
trans-1,3-Dichloropropene			mg/kg	0.0026	U	0.0011	U	0.00074	U	0.0011	U	0.0017	U	0.0011	U	0.00092	U
Trichloroethene	0.47	200	mg/kg	0.00064	J	0.00057	U	0.00037	U	0.00054	U	0.00083	U	0.00055	U	0.00046	U
Trichlorofluoromethane			mg/kg	0.01	U	0.0046	U	0.003	U	0.0044	U	0.0066	U	0.0044	U	0.0037	U
Vinyl chloride	0.02	13	mg/kg	0.36		0.00086	J	0.00074	U	0.0011	U	0.0017	U	0.0011	U	0.00092	U
Semivolatile Organics by GC/MS																	
1,2,4,5-Tetrachlorobenzene			mg/kg	0.34	U	0.23	U	0.18	U	0.22	U	0.22	U	0.2	U	0.2	U
2,3,4,6-Tetrachlorophenol			mg/kg	0.34	U	0.23	U	0.18	U	0.22	U	0.22	U	0.2	U	0.2	U
2,4,5-Trichlorophenol			mg/kg	0.34	U	0.23	U	0.18	U	0.22	U	0.22	U	0.2	U	0.2	U
2,4,6-Trichlorophenol			mg/kg	0.2	U	0.14	U	0.11	U	0.14	U	0.13	U	0.12	U	0.12	U
2,4-Dichlorophenol			mg/kg	0.31	U	0.2	U	0.16	U	0.2	U	0.2	U	0.18	U	0.18	U
2,4-Dimethylphenol			mg/kg	0.34	U	0.23	U	0.18	U	0.22	U	0.22	U	0.2	U	0.2	U
2,4-Dinitrophenol			mg/kg	1.6	U	1.1	U	0.86	U	1.1	U	1	U	0.98	U	0.95	U
2,4-Dinitrotoluene			mg/kg	0.34	U	0.23	U	0.18	U	0.22	U	0.22	U	0.2	U	0.2	U
2,6-Dinitrotoluene			mg/kg	0.34	U	0.23	U	0.18	U	0.22	U	0.22	U	0.2	U	0.2	U
2-Chloronaphthalene			mg/kg	0.34	U	0.23	U	0.18	U	0.22	U	0.22	U	0.2	U	0.2	U
2-Chlorophenol			mg/kg	0.34	U	0.23	U	0.18	U	0.22	U	0.22	U	0.2	U	0.2	U
2-Methylnaphthalene			mg/kg	0.41	U	0.27	U	0.21	U	0.27	U	0.26	U	0.24	U	0.24	U
2-Methylphenol		500	mg/kg	0.34	U	0.23	U	0.18	U	0.22	U	0.22	U	0.2	U	0.2	U
2-Nitroaniline			mg/kg	0.34	U	0.23	U	0.18	U	0.22	U	0.22	U	0.2	U	0.2	U
2-Nitrophenol			mg/kg	0.74	U	0.49	U	0.39	U	0.49	U	0.47	U	0.44	U	0.43	U
3,3'-Dichlorobenzidine			mg/kg	0.34	U	0.23	U	0.18	U	0.22	U	0.22	U	0.2	U	0.2	U
3-Methylphenol/4-Methylphenol		500	mg/kg	0.49	U	0.33	U	0.26	U	0.32	U	0.32	U	0.29	U	0.28	U
3-Nitroaniline			mg/kg	0.34	U	0.23	U	0.18	U	0.22	U	0.22	U	0.2	U	0.2	U
4,6-Dinitro-o-cresol			mg/kg	0.89	U	0.59	U	0.46	U	0.59	U	0.57	U	0.53	U	0.51	U
4-Bromophenyl phenyl ether			mg/kg	0.34	U	0.23	U	0.18	U	0.22	U	0.22	U	0.2	U	0.2	U
4-Chloroaniline			mg/kg	0.34	U	0.23	U	0.18	U	0.22	U	0.22	U	0.2	U	0.2	U
4-Chlorophenyl phenyl ether			mg/kg	0.34	U	0.23	U	0.18	U	0.22	U	0.22	U	0.2	U	0.2	U
4-Nitroaniline			mg/kg	0.34	U	0.23	U	0.18	U	0.22	U	0.22	U	0.2	U	0.2	U
4-Nitrophenol			mg/kg	0.48	U	0.32	U	0.25	U	0.32	U	0.31	U	0.29	U	0.28	U
Acenaphthene	20	500	mg/kg	0.27	U	0.18	U	0.14	U	0.18	U	0.069	J	0.16	U	0.035	J
Acenaphthylene	100	500	mg/kg	0.27	U	0.18	U	0.14	U	0.18	U	0.18	U	0.16	U	0.05	J
Acetophenone			mg/kg	0.34	U	0.23	U	0.18	U	0.22	U	0.22	U	0.2	U	0.2	U
Anthracene	100	500	mg/kg	0.2	U	0.14	U	0.11	U	0.14	U	0.13		0.12	U	0.14	
Atrazine			mg/kg	0.27	U	0.18	U	0.14	U	0.18	U	0.18	U	0.16	U	0.16	U
Benzaldehyde			mg/kg	0.45	U	0.3	U	0.24	U	0.3	U	0.29	U	0.27	U	0.26	U
Benzo(a)anthracene	1	5.6	mg/kg	0.2	U	0.14	U	0.11	U	0.034	J	0.32		0.12	U	0.56	
Benzo(a)pyrene	1	1	mg/kg	0.27	U	0.18	U	0.14	U	0.18	U	0.26		0.16	U	0.49	
Benzo(b)fluoranthene	1	5.6	mg/kg	0.2	U	0.14	U	0.11	U	0.14	U	0.32		0.12	U	0.61	
Benzo(ghi)perylene	100	500	mg/kg	0.27	U	0.18	U	0.14	U	0.18	U	0.15	J	0.16	U	0.25	
Benzo(k)fluoranthene	0.8	56	mg/kg	0.2	U	0.14	U	0.11	U	0.14	U	0.16		0.12	U	0.26	
Biphenyl			mg/kg	0.78	U	0.52	U	0.41	U	0.51	U	0.5	U	0.47	U	0.45	U
Bis(2-chloroethoxy)methane			mg/kg	0.37	U	0.25	U	0.19	U	0.24	U	0.24	U	0.22	U	0.21	U
Bis(2-chloroethyl)ether			mg/kg	0.31	U	0.2	U	0.16	U	0.2	U	0.2	U	0.18	U	0.18	U

U - Not detected at the reported detection limit for the sample.
J - Estimated value.

Table 3.
Former Coyne Textile Facility
Treatment Zone 1 Soil Confirmation Sample Results

LOCATION				SOIL-SW-300		SOIL-B-300		SOIL-B-301		SOIL-SW-301		SOIL-SW-302		SOIL-SW-303		SOIL-SW-304	
SAMPLING DATE				8/19/2020		8/20/2020		8/20/2020		8/20/2020		8/25/2020		8/25/2020		8/25/2020	
	NY-UNRES	NY-RESC	Units	Results	Qual	Results	Qual	Results	Qual	Results	Qual	Results	Qual	Results	Qual	Results	Qual
Bis(2-chloroisopropyl)ether			mg/kg	0.41	U	0.27	U	0.21	U	0.27	U	0.26	U	0.24	U	0.24	U
Bis(2-ethylhexyl)phthalate			mg/kg	0.34	U	0.23	U	0.18	U	0.22	U	0.22	U	0.2	U	0.2	U
Butyl benzyl phthalate			mg/kg	0.34	U	0.23	U	0.18	U	0.22	U	0.22	U	0.2	U	0.2	U
Caprolactam			mg/kg	0.34	U	0.23	U	0.18	U	0.22	U	0.22	U	0.2	U	0.2	U
Carbazole			mg/kg	0.34	U	0.23	U	0.18	U	0.22	U	0.06	J	0.2	U	0.057	J
Chrysene	1	56	mg/kg	0.2	U	0.14	U	0.11	U	0.14	U	0.33		0.12	U	0.58	
Dibenzo(a,h)anthracene	0.33	0.56	mg/kg	0.2	U	0.14	U	0.11	U	0.14	U	0.039	J	0.12	U	0.075	J
Dibenzofuran		350	mg/kg	0.34	U	0.23	U	0.18	U	0.22	U	0.042	J	0.2	U	0.023	J
Diethyl phthalate			mg/kg	0.34	U	0.23	U	0.18	U	0.22	U	0.22	U	0.2	U	0.2	U
Dimethyl phthalate			mg/kg	0.34	U	0.23	U	0.18	U	0.22	U	0.22	U	0.2	U	0.2	U
Di-n-butylphthalate			mg/kg	0.34	U	0.23	U	0.18	U	0.22	U	0.22	U	0.2	U	0.2	U
Di-n-octylphthalate			mg/kg	0.34	U	0.23	U	0.18	U	0.22	U	0.22	U	0.2	U	0.2	U
Fluoranthene	100	500	mg/kg	0.2	U	0.14	U	0.02	J	0.06	J	0.71		0.12	U	1.2	
Fluorene	30	500	mg/kg	0.34	U	0.23	U	0.18	U	0.22	U	0.058	J	0.2	U	0.038	J
Hexachlorobenzene		6	mg/kg	0.2	U	0.14	U	0.11	U	0.14	U	0.13	U	0.12	U	0.12	U
Hexachlorobutadiene			mg/kg	0.34	U	0.23	U	0.18	U	0.22	U	0.22	U	0.2	U	0.2	U
Hexachlorocyclopentadiene			mg/kg	0.98	U	0.65	U	0.51	U	0.64	U	0.62	U	0.58	U	0.56	U
Hexachloroethane			mg/kg	0.27	U	0.18	U	0.14	U	0.18	U	0.18	U	0.16	U	0.16	U
Indeno(1,2,3-cd)pyrene	0.5	5.6	mg/kg	0.27	U	0.18	U	0.14	U	0.18	U	0.17	J	0.16	U	0.28	
Isophorone			mg/kg	0.31	U	0.2	U	0.16	U	0.2	U	0.2	U	0.18	U	0.18	U
Naphthalene	12	500	mg/kg	0.34	U	0.23	U	0.18	U	0.22	U	0.22	U	0.2	U	0.029	J
NDPA/DPA			mg/kg	0.27	U	0.18	U	0.14	U	0.18	U	0.18	U	0.16	U	0.16	U
Nitrobenzene			mg/kg	0.31	U	0.2	U	0.16	U	0.2	U	0.2	U	0.18	U	0.18	U
n-Nitrosodi-n-propylamine			mg/kg	0.34	U	0.23	U	0.18	U	0.22	U	0.22	U	0.2	U	0.2	U
p-Chloro-m-cresol			mg/kg	0.34	U	0.23	U	0.18	U	0.22	U	0.22	U	0.2	U	0.2	U
Pentachlorophenol	0.8	6.7	mg/kg	0.27	U	0.18	U	0.14	U	0.18	U	0.18	U	0.16	U	0.16	U
Phenanthrene	100	500	mg/kg	0.2	U	0.14	U	0.11	U	0.03	J	0.68		0.12	U	0.63	
Phenol	0.33	500	mg/kg	0.34	U	0.23	U	0.18	U	0.22	U	0.22	U	0.2	U	0.2	U
Pyrene	100	500	mg/kg	0.2	U	0.14	U	0.11	U	0.047	J	0.56		0.12	U	1	

U - Not detected at the reported detection limit for the sample.
J - Estimated value.

Table 3.
Former Coyne Textile Facility
Treatment Zone 1 Soil Confirmation Sample Results

LOCATION				SOIL-B-302		SOIL-B-303		SOIL-B-304		SOIL-SW-305		SOIL-SW-306		SOIL-B-305		SOIL-B-306	
SAMPLING DATE				8/25/2020		8/25/2020		8/25/2020		8/26/2020		8/26/2020		8/26/2020		8/26/2020	
	NY-UNRES	NY-RESC	Units	Results	Qual	Results	Qual	Results	Qual	Results	Qual	Results	Qual	Results	Qual	Results	Qual
General Chemistry																	
Solids, Total			%	66.4		78.1		53.5		70.4		57.1		61.8		73.8	
Volatile Organics by EPA 5035																	
1,1,1-Trichloroethane	0.69	500	mg/kg	0.00069	U	0.085	U	0.001	U	0.00052	U	0.068	U	0.00087	U	0.00052	U
1,1,2,2-Tetrachloroethane			mg/kg	0.00069	U	0.085	U	0.001	U	0.00052	U	0.068	U	0.00087	U	0.00052	U
1,1,2-Trichloroethane			mg/kg	0.0014	U	0.17	U	0.0021	U	0.001	U	0.14	U	0.0017	U	0.001	U
1,1-Dichloroethane	0.27	240	mg/kg	0.0014	U	0.17	U	0.0021	U	0.001	U	0.14	U	0.0017	U	0.001	U
1,1-Dichloroethene	0.33	500	mg/kg	0.0014	U	0.17	U	0.0021	U	0.001	U	0.14	U	0.0017	U	0.001	U
1,2,3-Trichlorobenzene			mg/kg	0.0028	U	0.34	U	0.0042	U	0.0021	U	0.16	J	0.0035	U	0.0021	U
1,2,4-Trichlorobenzene			mg/kg	0.0028	U	0.34	U	0.0042	U	0.0021	U	0.14	J	0.0035	U	0.0021	U
1,2-Dibromo-3-chloropropane			mg/kg	0.0042	U	0.51	U	0.0062	U	0.0031	U	0.16	J	0.0052	U	0.0031	U
1,2-Dibromoethane			mg/kg	0.0014	U	0.17	U	0.0021	U	0.001	U	0.14	U	0.0017	U	0.001	U
1,2-Dichlorobenzene	1.1	500	mg/kg	0.0028	U	0.2	J	0.003	J	0.0045		0.11	J	0.0035	U	0.00059	J
1,2-Dichloroethane	0.02	30	mg/kg	0.0014	U	0.17	U	0.0021	U	0.00036	J	0.14	U	0.0017	U	0.001	U
1,2-Dichloropropane			mg/kg	0.0014	U	0.17	U	0.0021	U	0.001	U	0.14	U	0.0017	U	0.001	U
1,3-Dichlorobenzene	2.4	280	mg/kg	0.0028	U	0.34	U	0.0042	U	0.00062	J	0.038	J	0.0035	U	0.00015	J
1,4-Dichlorobenzene	1.8	130	mg/kg	0.0028	U	0.34	U	0.0042	U	0.01		0.051	J	0.0094		0.0012	J
1,4-Dioxane	0.1	130	mg/kg	0.11	U	14	U	0.17	U	0.082	U	11	U	0.14	U	0.084	U
2-Butanone	0.12	500	mg/kg	0.014	U	1.7	U	0.039		0.0092	J	0.4	J	0.037		0.0033	J
2-Hexanone			mg/kg	0.014	U	1.7	U	0.021	U	0.01	U	1.4	U	0.017	U	0.01	U
4-Methyl-2-pentanone			mg/kg	0.014	U	1.7	U	0.021	U	0.01	U	1.4	U	0.017	U	0.01	U
Acetone	0.05	500	mg/kg	0.037		1.7	U	0.18		0.034		1.4	U	0.18		0.02	
Benzene	0.06	44	mg/kg	0.027		0.081	J	0.00066	J	0.014		0.068	U	0.0027		0.00022	J
Bromochloromethane			mg/kg	0.0028	U	0.34	U	0.0042	U	0.0021	U	0.27	U	0.0035	U	0.0021	U
Bromodichloromethane			mg/kg	0.00069	U	0.085	U	0.001	U	0.00052	U	0.068	U	0.00087	U	0.00052	U
Bromoform			mg/kg	0.0055	U	0.68	U	0.0083	U	0.0041	U	0.54	U	0.007	U	0.0042	U
Bromomethane			mg/kg	0.0028	U	0.34	U	0.0042	U	0.0021	U	0.27	U	0.0035	U	0.0021	U
Carbon disulfide			mg/kg	0.014	U	1.7	U	0.021	U	0.012		1.4	U	0.017	U	0.0065	J
Carbon tetrachloride	0.76	22	mg/kg	0.0014	U	0.17	U	0.0021	U	0.001	U	0.14	U	0.0017	U	0.001	U
Chlorobenzene	1.1	500	mg/kg	0.00069	U	0.085	U	0.001	U	0.052		0.068	U	0.063		0.0066	
Chloroethane			mg/kg	0.0028	U	0.34	U	0.0042	U	0.0021	U	0.27	U	0.0035	U	0.0021	U
Chloroform	0.37	350	mg/kg	0.0021	U	0.26	U	0.0031	U	0.0015	U	0.021	J	0.0026	U	0.00023	J
Chloromethane			mg/kg	0.0055	U	0.68	U	0.0083	U	0.0041	U	0.54	U	0.007	U	0.0042	U
cis-1,2-Dichloroethene	0.25	500	mg/kg	0.0014	U	0.17	U	0.0021	U	0.001	U	0.14	U	0.00052	J	0.001	U
cis-1,3-Dichloropropene			mg/kg	0.00069	U	0.085	U	0.001	U	0.00052	U	0.068	U	0.00087	U	0.00052	U
Cyclohexane			mg/kg	0.01	J	0.14	J	0.0048	J	0.0087	J	1.4	U	0.022		0.002	J
Dibromochloromethane			mg/kg	0.0014	U	0.17	U	0.0021	U	0.001	U	0.14	U	0.0017	U	0.001	U
Dichlorodifluoromethane			mg/kg	0.014	U	1.7	U	0.021	U	0.01	U	1.4	U	0.017	U	0.01	U
Ethylbenzene	1	390	mg/kg	0.0014	U	0.8		0.00093	J	0.00066	J	0.14	U	0.0017	U	0.001	U
Freon-113			mg/kg	0.0055	U	0.68	U	0.0083	U	0.0041	U	0.54	U	0.007	U	0.0042	U
Isopropylbenzene			mg/kg	0.0032		2.3		0.026		0.26		7.7		0.7	E	0.0017	
Methyl Acetate			mg/kg	0.0055	U	0.68	U	0.0083	U	0.0041	U	0.61		0.007	U	0.0042	U
Methyl cyclohexane			mg/kg	0.035		1.9		0.067		0.15		0.51	J	0.36		0.028	
Methyl tert butyl ether	0.93	500	mg/kg	0.0028	U	0.34	U	0.0042	U	0.0021	U	0.27	U	0.0035	U	0.0021	U
Methylene chloride	0.05	500	mg/kg	0.0069	U	0.85	U	0.01	U	0.0052	U	0.68	U	0.0087	U	0.0052	U
o-Xylene			mg/kg	0.0014	U	0.17	U	0.0021	U	0.00063	J	0.14	U	0.0017	U	0.001	U
p/m-Xylene			mg/kg	0.0028	U	2.1		0.005		0.00091	J	0.27	U	0.0035	U	0.0021	U

U - Not detected at the reported detection limit for the sample.
J - Estimated value.

Table 3.
Former Coyne Textile Facility
Treatment Zone 1 Soil Confirmation Sample Results

LOCATION				SOIL-B-302		SOIL-B-303		SOIL-B-304		SOIL-SW-305		SOIL-SW-306		SOIL-B-305		SOIL-B-306	
SAMPLING DATE				8/25/2020		8/25/2020		8/25/2020		8/26/2020		8/26/2020		8/26/2020		8/26/2020	
	NY-UNRES	NY-RESC	Units	Results	Qual	Results	Qual	Results	Qual	Results	Qual	Results	Qual	Results	Qual	Results	Qual
Styrene			mg/kg	0.0014	U	0.17	U	0.0021	U	0.001	U	0.07	J	0.0017	U	0.0003	J
Tetrachloroethene	1.3	150	mg/kg	0.00069	U	0.085	U	0.001	U	0.00052	U	0.068	U	0.002		0.00052	U
Toluene	0.7	500	mg/kg	0.0014	U	0.17	U	0.0021	U	0.001	U	0.14	U	0.0017	U	0.001	U
trans-1,2-Dichloroethene	0.19	500	mg/kg	0.0021	U	0.26	U	0.0031	U	0.0015	U	0.2	U	0.0026	U	0.0016	U
trans-1,3-Dichloropropene			mg/kg	0.0014	U	0.17	U	0.0021	U	0.001	U	0.14	U	0.0017	U	0.001	U
Trichloroethene	0.47	200	mg/kg	0.00069	U	0.085	U	0.001	U	0.00052	U	0.068	U	0.00087	U	0.00052	U
Trichlorofluoromethane			mg/kg	0.0055	U	0.68	U	0.0083	U	0.0041	U	0.54	U	0.007	U	0.0042	U
Vinyl chloride	0.02	13	mg/kg	0.0014	U	0.17	U	0.0021	U	0.001	U	0.14	U	0.0017	U	0.001	U
Semivolatile Organics by GC/MS																	
1,2,4,5-Tetrachlorobenzene			mg/kg	0.25	U	0.21	U	0.31	U	0.23	U	1.4	U	0.27	U	0.22	U
2,3,4,6-Tetrachlorophenol			mg/kg	0.25	U	0.21	U	0.31	U	0.23	U	1.4	U	0.27	U	0.22	U
2,4,5-Trichlorophenol			mg/kg	0.25	U	0.21	U	0.31	U	0.23	U	1.4	U	0.27	U	0.22	U
2,4,6-Trichlorophenol			mg/kg	0.15	U	0.13	U	0.18	U	0.14	U	0.86	U	0.16	U	0.13	U
2,4-Dichlorophenol			mg/kg	0.22	U	0.19	U	0.28	U	0.21	U	1.3	U	0.24	U	0.2	U
2,4-Dimethylphenol			mg/kg	0.25	U	0.21	U	0.31	U	0.23	U	1.4	U	0.27	U	0.22	U
2,4-Dinitrophenol			mg/kg	1.2	U	1	U	1.5	U	1.1	U	6.9	U	1.3	U	1.1	U
2,4-Dinitrotoluene			mg/kg	0.25	U	0.21	U	0.31	U	0.23	U	1.4	U	0.27	U	0.22	U
2,6-Dinitrotoluene			mg/kg	0.25	U	0.21	U	0.31	U	0.23	U	1.4	U	0.27	U	0.22	U
2-Chloronaphthalene			mg/kg	0.25	U	0.21	U	0.31	U	0.23	U	1.4	U	0.27	U	0.22	U
2-Chlorophenol			mg/kg	0.25	U	0.21	U	0.31	U	0.23	U	1.4	U	0.27	U	0.22	U
2-Methylnaphthalene			mg/kg	0.3	U	0.053	J	0.37	U	0.032	J	0.31	J	0.075	J	0.27	U
2-Methylphenol		500	mg/kg	0.25	U	0.21	U	0.31	U	0.23	U	1.4	U	0.27	U	0.22	U
2-Nitroaniline			mg/kg	0.25	U	0.21	U	0.31	U	0.23	U	1.4	U	0.27	U	0.22	U
2-Nitrophenol			mg/kg	0.54	U	0.46	U	0.67	U	0.5	U	3.1	U	0.58	U	0.48	U
3,3'-Dichlorobenzidine			mg/kg	0.25	U	0.21	U	0.31	U	0.23	U	1.4	U	0.27	U	0.22	U
3-Methylphenol/4-Methylphenol		500	mg/kg	0.36	U	0.3	U	0.44	U	0.34	U	2.1	U	0.38	U	0.32	U
3-Nitroaniline			mg/kg	0.25	U	0.21	U	0.31	U	0.23	U	1.4	U	0.27	U	0.22	U
4,6-Dinitro-o-cresol			mg/kg	0.64	U	0.55	U	0.8	U	0.61	U	3.8	U	0.69	U	0.58	U
4-Bromophenyl phenyl ether			mg/kg	0.25	U	0.21	U	0.31	U	0.23	U	1.4	U	0.27	U	0.22	U
4-Chloroaniline			mg/kg	0.25	U	0.21	U	0.31	U	0.23	U	1.4	U	0.27	U	0.22	U
4-Chlorophenyl phenyl ether			mg/kg	0.25	U	0.21	U	0.31	U	0.23	U	1.4	U	0.27	U	0.22	U
4-Nitroaniline			mg/kg	0.25	U	0.21	U	0.31	U	0.23	U	1.4	U	0.27	U	0.22	U
4-Nitrophenol			mg/kg	0.35	U	0.3	U	0.43	U	0.33	U	2	U	0.37	U	0.31	U
Acenaphthene	20	500	mg/kg	0.2	U	0.17	U	0.25	U	0.19	U	1.2	U	0.21	U	0.18	U
Acenaphthylene	100	500	mg/kg	0.2	U	0.17	U	0.25	U	0.19	U	1.2	U	0.21	U	0.18	U
Acetophenone			mg/kg	0.25	U	0.21	U	0.31	U	0.23	U	1.4	U	0.27	U	0.22	U
Anthracene	100	500	mg/kg	0.15	U	0.13	U	0.18	U	0.14	U	0.86	U	0.16	U	0.13	U
Atrazine			mg/kg	0.2	U	0.17	U	0.25	U	0.19	U	1.2	U	0.21	U	0.18	U
Benzaldehyde			mg/kg	0.33	U	0.28	U	0.41	U	0.31	U	1.9	U	0.35	U	0.29	U
Benzo(a)anthracene	1	5.6	mg/kg	0.15	U	0.13	U	0.18	U	0.14	U	0.86	U	0.16	U	0.13	U
Benzo(a)pyrene	1	1	mg/kg	0.2	U	0.17	U	0.25	U	0.19	U	1.2	U	0.21	U	0.18	U
Benzo(b)fluoranthene	1	5.6	mg/kg	0.15	U	0.13	U	0.18	U	0.14	U	0.86	U	0.16	U	0.13	U
Benzo(ghi)perylene	100	500	mg/kg	0.2	U	0.17	U	0.25	U	0.19	U	1.2	U	0.21	U	0.18	U
Benzo(k)fluoranthene	0.8	56	mg/kg	0.15	U	0.13	U	0.18	U	0.14	U	0.86	U	0.16	U	0.13	U
Biphenyl			mg/kg	0.57	U	0.48	U	0.7	U	0.53	U	3.3	U	0.61	U	0.51	U
Bis(2-chloroethoxy)methane			mg/kg	0.27	U	0.23	U	0.33	U	0.25	U	1.6	U	0.29	U	0.24	U
Bis(2-chloroethyl)ether			mg/kg	0.22	U	0.19	U	0.28	U	0.21	U	1.3	U	0.24	U	0.2	U

U - Not detected at the reported detection limit for the sample.
J - Estimated value.

Table 3.
Former Coyne Textile Facility
Treatment Zone 1 Soil Confirmation Sample Results

LOCATION				SOIL-B-302		SOIL-B-303		SOIL-B-304		SOIL-SW-305		SOIL-SW-306		SOIL-B-305		SOIL-B-306	
SAMPLING DATE				8/25/2020		8/25/2020		8/25/2020		8/26/2020		8/26/2020		8/26/2020		8/26/2020	
	NY-UNRES	NY-RESC	Units	Results	Qual	Results	Qual	Results	Qual	Results	Qual	Results	Qual	Results	Qual	Results	Qual
Bis(2-chloroisopropyl)ether			mg/kg	0.3	U	0.25	U	0.37	U	0.28	U	1.7	U	0.32	U	0.27	U
Bis(2-ethylhexyl)phthalate			mg/kg	0.25	U	0.21	U	0.31	U	0.23	U	1.4	U	0.27	U	0.22	U
Butyl benzyl phthalate			mg/kg	0.25	U	0.21	U	0.31	U	0.23	U	1.4	U	0.27	U	0.22	U
Caprolactam			mg/kg	0.25	U	0.21	U	0.31	U	0.23	U	1.4	U	0.27	U	0.22	U
Carbazole			mg/kg	0.25	U	0.21	U	0.31	U	0.23	U	1.4	U	0.27	U	0.22	U
Chrysene	1	56	mg/kg	0.15	U	0.13	U	0.18	U	0.14	U	0.86	U	0.16	U	0.13	U
Dibenzo(a,h)anthracene	0.33	0.56	mg/kg	0.15	U	0.13	U	0.18	U	0.14	U	0.86	U	0.16	U	0.13	U
Dibenzofuran		350	mg/kg	0.25	U	0.21	U	0.31	U	0.23	U	1.4	U	0.27	U	0.22	U
Diethyl phthalate			mg/kg	0.25	U	0.21	U	0.31	U	0.23	U	1.4	U	0.27	U	0.22	U
Dimethyl phthalate			mg/kg	0.25	U	0.21	U	0.31	U	0.23	U	1.4	U	0.27	U	0.22	U
Di-n-butylphthalate			mg/kg	0.25	U	0.21	U	0.31	U	0.23	U	1.4	U	0.27	U	0.22	U
Di-n-octylphthalate			mg/kg	0.25	U	0.21	U	0.31	U	0.23	U	1.4	U	0.27	U	0.22	U
Fluoranthene	100	500	mg/kg	0.15	U	0.13	U	0.18	U	0.14	U	0.86	U	0.16	U	0.13	U
Fluorene	30	500	mg/kg	0.25	U	0.21	U	0.31	U	0.23	U	1.4	U	0.27	U	0.22	U
Hexachlorobenzene		6	mg/kg	0.15	U	0.13	U	0.18	U	0.14	U	0.86	U	0.16	U	0.13	U
Hexachlorobutadiene			mg/kg	0.25	U	0.21	U	0.31	U	0.23	U	1.4	U	0.27	U	0.22	U
Hexachlorocyclopentadiene			mg/kg	0.71	U	0.61	U	0.88	U	0.67	U	4.1	U	0.76	U	0.64	U
Hexachloroethane			mg/kg	0.2	U	0.17	U	0.25	U	0.19	U	1.2	U	0.21	U	0.18	U
Indeno(1,2,3-cd)pyrene	0.5	5.6	mg/kg	0.2	U	0.17	U	0.25	U	0.19	U	1.2	U	0.21	U	0.18	U
Isophorone			mg/kg	0.22	U	0.19	U	0.28	U	0.21	U	1.3	U	0.24	U	0.2	U
Naphthalene	12	500	mg/kg	0.25	U	0.13	J	0.31	U	0.13	J	0.45	J	0.39		0.22	U
NDPA/DPA			mg/kg	0.2	U	0.17	U	0.25	U	0.19	U	1.2	U	0.21	U	0.18	U
Nitrobenzene			mg/kg	0.22	U	0.19	U	0.28	U	0.21	U	1.3	U	0.24	U	0.2	U
n-Nitrosodi-n-propylamine			mg/kg	0.25	U	0.21	U	0.31	U	0.23	U	1.4	U	0.27	U	0.22	U
p-Chloro-m-cresol			mg/kg	0.25	U	0.21	U	0.31	U	0.23	U	1.4	U	0.27	U	0.22	U
Pentachlorophenol	0.8	6.7	mg/kg	0.2	U	0.17	U	0.25	U	0.19	U	1.2	U	0.21	U	0.18	U
Phenanthrene	100	500	mg/kg	0.15	U	0.13	U	0.18	U	0.14	U	0.86	U	0.16	U	0.13	U
Phenol	0.33	500	mg/kg	0.25	U	0.21	U	0.31	U	0.23	U	1.4	U	0.27	U	0.22	U
Pyrene	100	500	mg/kg	0.15	U	0.13	U	0.18	U	0.14	U	0.86	U	0.16	U	0.13	U

U - Not detected at the reported detection limit for the sample.
J - Estimated value.

Table 3.
Former Coyne Textile Facility
Treatment Zone 1 Soil Confirmation Sample Results

LOCATION				SOIL-B-307		SOIL-B-308		SOIL-DUP-001		SOIL-B-309	
SAMPLING DATE				8/26/2020		8/26/2020		8/26/2020		8/26/2020	
	NY-UNRES	NY-RESC	Units	Results	Qual	Results	Qual	Results	Qual	Results	Qual
General Chemistry											
Solids, Total			%	78.7		83.7		77.2		81.9	
Volatile Organics by EPA 5035											
1,1,1-Trichloroethane	0.69	500	mg/kg	0.16	U	1.5	U	0.68	U	0.031	U
1,1,2,2-Tetrachloroethane			mg/kg	0.16	U	1.5	U	0.68	U	0.031	U
1,1,2-Trichloroethane			mg/kg	0.32	U	3	U	1.4	U	0.062	U
1,1-Dichloroethane	0.27	240	mg/kg	0.32	U	3	U	1.4	U	0.062	U
1,1-Dichloroethene	0.33	500	mg/kg	0.32	U	3	U	1.4	U	0.062	U
1,2,3-Trichlorobenzene			mg/kg	0.64	U	6	U	2.7	U	0.12	U
1,2,4-Trichlorobenzene			mg/kg	0.64	U	6	U	2.7	U	0.12	U
1,2-Dibromo-3-chloropropane			mg/kg	0.97	U	8.9	U	4.1	U	0.18	U
1,2-Dibromoethane			mg/kg	0.32	U	3	U	1.4	U	0.062	U
1,2-Dichlorobenzene	1.1	500	mg/kg	0.64	U	6	U	2.7	U	0.082	J
1,2-Dichloroethane	0.02	30	mg/kg	0.32	U	3	U	1.4	U	0.062	U
1,2-Dichloropropane			mg/kg	0.32	U	3	U	1.4	U	0.062	U
1,3-Dichlorobenzene	2.4	280	mg/kg	0.64	U	6	U	2.7	U	0.12	U
1,4-Dichlorobenzene	1.8	130	mg/kg	0.11	J	0.66	J	0.35	J	0.036	J
1,4-Dioxane	0.1	130	mg/kg	26	U	240	U	110	U	4.9	U
2-Butanone	0.12	500	mg/kg	3.2	U	30	U	14	U	0.26	J
2-Hexanone			mg/kg	3.2	U	30	U	14	U	0.62	U
4-Methyl-2-pentanone			mg/kg	3.2	U	30	U	14	U	0.62	U
Acetone	0.05	500	mg/kg	3.2	U	30	U	14	U	0.62	U
Benzene	0.06	44	mg/kg	0.058	J	0.53	J	0.68	U	0.031	U
Bromochloromethane			mg/kg	0.64	U	6	U	2.7	U	0.12	U
Bromodichloromethane			mg/kg	0.16	U	1.5	U	0.68	U	0.031	U
Bromoform			mg/kg	1.3	U	12	U	5.4	U	0.25	U
Bromomethane			mg/kg	0.64	U	6	U	2.7	U	0.12	U
Carbon disulfide			mg/kg	3.2	U	30	U	14	U	0.62	U
Carbon tetrachloride	0.76	22	mg/kg	0.32	U	3	U	1.4	U	0.062	U
Chlorobenzene	1.1	500	mg/kg	0.16	U	1.5	U	0.68	U	0.031	U
Chloroethane			mg/kg	0.64	U	6	U	2.7	U	0.12	U
Chloroform	0.37	350	mg/kg	0.48	U	4.5	U	2	U	0.093	U
Chloromethane			mg/kg	1.3	U	12	U	5.4	U	0.25	U
cis-1,2-Dichloroethene	0.25	500	mg/kg	0.32	U	3	U	1.4	U	0.017	J
cis-1,3-Dichloropropene			mg/kg	0.16	U	1.5	U	0.68	U	0.031	U
Cyclohexane			mg/kg	0.25	J	2	J	0.76	J	0.62	U
Dibromochloromethane			mg/kg	0.32	U	3	U	1.4	U	0.062	U
Dichlorodifluoromethane			mg/kg	3.2	U	30	U	14	U	0.62	U
Ethylbenzene	1	390	mg/kg	0.32	U	0.43	J	1.4	U	0.062	U
Freon-113			mg/kg	1.3	U	12	U	5.4	U	0.25	U
Isopropylbenzene			mg/kg	6		31		17		1	
Methyl Acetate			mg/kg	1.3	U	12	U	5.4	U	0.12	J
Methyl cyclohexane			mg/kg	4.2		20		11		0.56	
Methyl tert butyl ether	0.93	500	mg/kg	0.64	U	6	U	2.7	U	0.12	U
Methylene chloride	0.05	500	mg/kg	1.6	U	15	U	6.8	U	0.31	U
o-Xylene			mg/kg	0.32	U	3	U	1.4	U	0.062	U
p/m-Xylene			mg/kg	0.64	U	6	U	2.7	U	0.12	U

U - Not detected at the reported detection limit for the sample.
J - Estimated value.

Table 3.
Former Coyne Textile Facility
Treatment Zone 1 Soil Confirmation Sample Results

LOCATION				SOIL-B-307		SOIL-B-308		SOIL-DUP-001		SOIL-B-309	
SAMPLING DATE				8/26/2020		8/26/2020		8/26/2020		8/26/2020	
	NY-UNRES	NY-RESC	Units	Results	Qual	Results	Qual	Results	Qual	Results	Qual
Styrene			mg/kg	0.32	U	0.76	J	1.4	U	0.062	U
Tetrachloroethene	1.3	150	mg/kg	0.16	U	1.5	U	0.68	U	0.24	
Toluene	0.7	500	mg/kg	0.32	U	3	U	1.4	U	0.062	U
trans-1,2-Dichloroethene	0.19	500	mg/kg	0.48	U	4.5	U	2	U	0.093	U
trans-1,3-Dichloropropene			mg/kg	0.32	U	3	U	1.4	U	0.062	U
Trichloroethene	0.47	200	mg/kg	0.16	U	1.5	U	0.68	U	0.029	J
Trichlorofluoromethane			mg/kg	1.3	U	12	U	5.4	U	0.25	U
Vinyl chloride	0.02	13	mg/kg	0.32	U	3	U	1.4	U	0.062	U
Semivolatile Organics by GC/MS											
1,2,4,5-Tetrachlorobenzene			mg/kg	0.21	U	1.9	U	2.1	U	0.2	U
2,3,4,6-Tetrachlorophenol			mg/kg	0.21	U	1.9	U	2.1	U	0.2	U
2,4,5-Trichlorophenol			mg/kg	0.21	U	1.9	U	2.1	U	0.2	U
2,4,6-Trichlorophenol			mg/kg	0.12	U	1.2	U	1.3	U	0.12	U
2,4-Dichlorophenol			mg/kg	0.19	U	1.7	U	1.9	U	0.18	U
2,4-Dimethylphenol			mg/kg	0.21	U	1.9	U	2.1	U	0.2	U
2,4-Dinitrophenol			mg/kg	1	U	9.3	U	10	U	0.96	U
2,4-Dinitrotoluene			mg/kg	0.21	U	1.9	U	2.1	U	0.2	U
2,6-Dinitrotoluene			mg/kg	0.21	U	1.9	U	2.1	U	0.2	U
2-Chloronaphthalene			mg/kg	0.21	U	1.9	U	2.1	U	0.2	U
2-Chlorophenol			mg/kg	0.21	U	1.9	U	2.1	U	0.2	U
2-Methylnaphthalene			mg/kg	1		3.5		0.6	J	0.085	J
2-Methylphenol		500	mg/kg	0.21	U	1.9	U	2.1	U	0.2	U
2-Nitroaniline			mg/kg	0.21	U	1.9	U	2.1	U	0.2	U
2-Nitrophenol			mg/kg	0.45	U	4.2	U	4.6	U	0.43	U
3,3'-Dichlorobenzidine			mg/kg	0.21	U	1.9	U	2.1	U	0.2	U
3-Methylphenol/4-Methylphenol		500	mg/kg	0.3	U	2.8	U	3	U	0.29	U
3-Nitroaniline			mg/kg	0.21	U	1.9	U	2.1	U	0.2	U
4,6-Dinitro-o-cresol			mg/kg	0.54	U	5	U	5.5	U	0.52	U
4-Bromophenyl phenyl ether			mg/kg	0.21	U	1.9	U	2.1	U	0.2	U
4-Chloroaniline			mg/kg	0.21	U	1.9	U	2.1	U	0.2	U
4-Chlorophenyl phenyl ether			mg/kg	0.21	U	1.9	U	2.1	U	0.2	U
4-Nitroaniline			mg/kg	0.21	U	1.9	U	2.1	U	0.2	U
4-Nitrophenol			mg/kg	0.29	U	2.7	U	3	U	0.28	U
Acenaphthene	20	500	mg/kg	0.17	U	1.5	U	1.7	U	0.16	U
Acenaphthylene	100	500	mg/kg	0.17	U	1.5	U	1.7	U	0.16	U
Acetophenone			mg/kg	0.21	U	1.9	U	2.1	U	0.2	U
Anthracene	100	500	mg/kg	0.12	U	1.2	U	1.3	U	0.12	U
Atrazine			mg/kg	0.17	U	1.5	U	1.7	U	0.16	U
Benzaldehyde			mg/kg	0.28	U	2.6	U	2.8	U	0.26	U
Benzo(a)anthracene	1	5.6	mg/kg	0.12	U	1.2	U	1.3	U	0.12	U
Benzo(a)pyrene	1	1	mg/kg	0.17	U	1.5	U	1.7	U	0.16	U
Benzo(b)fluoranthene	1	5.6	mg/kg	0.12	U	1.2	U	1.3	U	0.12	U
Benzo(ghi)perylene	100	500	mg/kg	0.17	U	1.5	U	1.7	U	0.16	U
Benzo(k)fluoranthene	0.8	56	mg/kg	0.12	U	1.2	U	1.3	U	0.12	U
Biphenyl			mg/kg	0.48	U	4.4	U	4.8	U	0.46	U
Bis(2-chloroethoxy)methane			mg/kg	0.22	U	2.1	U	2.3	U	0.22	U
Bis(2-chloroethyl)ether			mg/kg	0.19	U	1.7	U	1.9	U	0.18	U

U - Not detected at the reported detection limit for the sample.
J - Estimated value.

Table 3.
Former Coyne Textile Facility
Treatment Zone 1 Soil Confirmation Sample Results

LOCATION				SOIL-B-307		SOIL-B-308		SOIL-DUP-001		SOIL-B-309	
SAMPLING DATE				8/26/2020		8/26/2020		8/26/2020		8/26/2020	
	NY-UNRES	NY-RESC	Units	Results	Qual	Results	Qual	Results	Qual	Results	Qual
Bis(2-chloroisopropyl)ether			mg/kg	0.25	U	2.3	U	2.5	U	0.24	U
Bis(2-ethylhexyl)phthalate			mg/kg	0.21	U	1.9	U	2.1	U	0.2	U
Butyl benzyl phthalate			mg/kg	0.21	U	1.9	U	2.1	U	0.2	U
Caprolactam			mg/kg	0.21	U	1.9	U	2.1	U	0.2	U
Carbazole			mg/kg	0.21	U	1.9	U	2.1	U	0.2	U
Chrysene	1	56	mg/kg	0.12	U	1.2	U	1.3	U	0.12	U
Dibenzo(a,h)anthracene	0.33	0.56	mg/kg	0.12	U	1.2	U	1.3	U	0.12	U
Dibenzofuran		350	mg/kg	0.21	U	1.9	U	2.1	U	0.2	U
Diethyl phthalate			mg/kg	0.21	U	1.9	U	2.1	U	0.2	U
Dimethyl phthalate			mg/kg	0.21	U	1.9	U	2.1	U	0.2	U
Di-n-butylphthalate			mg/kg	0.21	U	1.9	U	2.1	U	0.2	U
Di-n-octylphthalate			mg/kg	0.21	U	1.9	U	2.1	U	0.2	U
Fluoranthene	100	500	mg/kg	0.12	U	1.2	U	1.3	U	0.035	J
Fluorene	30	500	mg/kg	0.21	U	1.9	U	2.1	U	0.2	U
Hexachlorobenzene		6	mg/kg	0.12	U	1.2	U	1.3	U	0.12	U
Hexachlorobutadiene			mg/kg	0.21	U	1.9	U	2.1	U	0.2	U
Hexachlorocyclopentadiene			mg/kg	0.6	U	5.5	U	6	U	0.57	U
Hexachloroethane			mg/kg	0.17	U	1.5	U	1.7	U	0.16	U
Indeno(1,2,3-cd)pyrene	0.5	5.6	mg/kg	0.17	U	1.5	U	1.7	U	0.16	U
Isophorone			mg/kg	0.19	U	1.7	U	1.9	U	0.18	U
Naphthalene	12	500	mg/kg	0.12	J	0.57	J	2.1	U	0.2	U
NDPA/DPA			mg/kg	0.17	U	1.5	U	1.7	U	0.16	U
Nitrobenzene			mg/kg	0.19	U	1.7	U	1.9	U	0.18	U
n-Nitrosodi-n-propylamine			mg/kg	0.21	U	1.9	U	2.1	U	0.2	U
p-Chloro-m-cresol			mg/kg	0.21	U	1.9	U	2.1	U	0.2	U
Pentachlorophenol	0.8	6.7	mg/kg	0.17	U	1.5	U	1.7	U	0.16	U
Phenanthrene	100	500	mg/kg	0.027	J	1.2	U	1.3	U	0.12	U
Phenol	0.33	500	mg/kg	0.21	U	1.9	U	2.1	U	0.2	U
Pyrene	100	500	mg/kg	0.12	U	1.2	U	1.3	U	0.031	J

U - Not detected at the reported detection limit for the sample.
J - Estimated value.

Notes:

Samples were collected by CHA Consulting, Inc. between 8/19/2020 and 8/26/2020.
Samples were analyzed by Alpha Analytical, Inc.

NY-RESC - Part 375 Soil Cleanup Objective for Commercial Use
NY-UNRES - Part 375 Soil Cleanup Objective for Unrestricted Use
U - Not detected at the reported detection limit for the sample.

J - Estimated value. The Target analyte concentration is below the quantitation limit (RL), but above the Method Detection Limit (MDL) or Estimated Detection Limit (EDL) for SPME-related analyses. This represents an estimated concentration for Tentatively Identified Compounds (TICs).

	Detection exceeds the Part 375 Unrestricted Use SCO
BOLD FONT	Detection exceeds the Part 375 Commercial Use SCO
	Note - no detections meet this criteria

Table 4.
Confirmatory Results for Petroleum Identified in Employee Parking Lot
Former Coyne Textile Facility
Final Engineering Report

				LOCATION	SOIL-SW-400		SOIL-B-400		SOIL-SW-401		SOIL-B-401		SOIL-SW-402	
				SAMPLING DATE	8/30/2021		8/30/2021		8/30/2021		8/30/2021		8/30/2021	
		NY-RESC	NY-UNRES	Units	Results	Qual	Results	Qual	Results	Qual	Results	Qual	Results	Qual
General Chemistry														
	Solids, Total			%	82.9		81		68.3		77		86.5	
Volatile Organics by GC/MS														
	1,2-Dichlorobenzene	500	1.1	mg/kg	0.022	J	0.14	U	0.1	J	0.024	J	0.032	J
	1,4-Dichlorobenzene	130	1.8	mg/kg	0.14	U	0.14	U	0.045	J	0.16	U	0.13	U
	Benzene	44	0.06	mg/kg	0.2		0.036	U	0.016	J	0.015	J	0.024	J
	Cyclohexane			mg/kg	3.9		0.28	J	1.1		0.42	J	0.18	J
	Ethylbenzene	390	1	mg/kg	0.044	J	0.072	U	0.014	J	0.012	J	0.025	J
	Isopropylbenzene			mg/kg	2.6		0.25		4.6		2.9		4.8	
	Methyl cyclohexane			mg/kg	19		1.9		4.1		2.3		0.86	
	o-Xylene			mg/kg	0.067	J	0.072	U	0.068	J	0.079	U	0.029	J
	p/m-Xylene			mg/kg	0.21		0.14	U	0.054	J	0.16	U	0.13	U
	Toluene	500	0.7	mg/kg	0.046	J	0.072	U	0.088	U	0.079	U	0.064	U
Semivolatile Organics by GC/MS														
	2-Methylnaphthalene			mg/kg	1.6		0.24	U	0.47		0.14	J	0.62	
	3-Methylphenol/4-Methylphenol	500	0.33	mg/kg	0.16	J	0.29	U	0.35	U	0.31	U	0.27	U
	Acenaphthene	500	20	mg/kg	0.08	J	0.16	U	0.23		0.19		0.57	
	Anthracene	500	100	mg/kg	0.1	J	0.12	U	0.14	J	0.34		0.82	
	Benzo(a)anthracene	5.6	1	mg/kg	0.27		0.081	J	0.32		0.77		1.7	
	Benzo(a)pyrene	1	1	mg/kg	0.24		0.083	J	0.34		0.65		1.5	
	Benzo(b)fluoranthene	5.6	1	mg/kg	0.33		0.1	J	0.48		0.84		1.8	
	Benzo(ghi)perylene	500	100	mg/kg	0.13	J	0.046	J	0.34		0.36		0.88	
	Benzo(k)fluoranthene	56	0.8	mg/kg	0.11	J	0.037	J	0.14	J	0.24		0.5	
	Biphenyl			mg/kg	0.055	J	0.46	U	0.56	U	0.48	U	0.43	U
	Carbazole			mg/kg	0.044	J	0.2	U	0.04	J	0.1	J	0.16	J
	Chrysene	56	1	mg/kg	0.25		0.074	J	0.33		0.63		1.5	
	Dibenzo(a,h)anthracene	0.56	0.33	mg/kg	0.036	J	0.12	U	0.055	J	0.092	J	0.18	
	Dibenzofuran	350	7	mg/kg	0.072	J	0.2	U	0.28		0.088	J	0.33	
	Fluoranthene	500	100	mg/kg	0.6		0.12		0.65		1.6		3.3	
	Fluorene	500	30	mg/kg	0.13	J	0.2	U	0.4		0.16	J	0.47	
	Indeno(1,2,3-cd)pyrene	5.6	0.5	mg/kg	0.15	J	0.051	J	0.29		0.4		0.9	
	Naphthalene	500	12	mg/kg	0.95		0.029	J	0.72		0.082	J	0.31	
	Phenanthrene	500	100	mg/kg	0.39		0.054	J	0.68		1.2		2.4	
	Pyrene	500	100	mg/kg	0.52		0.11	J	0.7		1.4		3.4	

U - Not detected at the reported detection limit for the sample.
J - Estimated value.

Notes:

Samples were collected by CHA Consulting, Inc. on 8/30/2021.
Samples were analyzed by Alpha Analytical, Inc.

NY-RESC - Part 375 Soil Cleanup Objective for Commercial Use
NY-UNRES - Part 375 Soil Cleanup Objective for Unrestricted Use
U - Not detected at the reported detection limit for the sample.

J - Estimated value. The Target analyte concentration is below the quantitation limit (RL), but above the Method Detection Limit (MDL) or Estimated Detection Limit (EDL) for SPME-related analyses. This represents an estimated concentration for Tentatively Identified Compounds (TICs).

	Detection exceeds the Part 375 Unrestricted Use SCO
BOLD FONT	Detection exceeds the Part 375 Commercial Use SCO
	Note - no detections meet this criteria

Table 5.
Imported Topsoil Analytical Results
Former Coyne Textile Facility
Final Engineering Report

	DER-10 Appendix 5 Unrestricted Use	Units	Topsoil 1	Topsoil 2	Topsoil 3
VOCs					
	Not Applicable		No Detections	No Detections	No Detections
SVOCs					
	Not Applicable		No Detections	No Detections	No Detections
Pesticides					
	Not Applicable		No Detections	No Detections	No Detections
PCBs					
	Not Applicable		No Detections	No Detections	No Detections
Herbicides					
	Not Applicable		No Detections	No Detections	No Detections
Metals					
Aluminum		mg/kg	1000	990	7500
Antimony		mg/kg	ND	ND	ND
Arsenic	13	mg/kg	5.3	5.2	6.2
Barium	350	mg/kg	57 S	64	54
Beryllium	7.2	mg/kg	ND	ND	ND
Cadmium	2.3	mg/kg	ND	ND	ND
Calcium		mg/kg	3700 S	1700	1700
Chromium	30	mg/kg	13	13	9.8
Cobalt		mg/kg	8.8	9.7	8.9
Copper	50	mg/kg	36 S	38	43
Iron		mg/kg	22000	21000	20000
Lead	63	mg/kg	7.1	7.3	7.1
Magnesium		mg/kg	3900	3300	2500
Manganese	1600	mg/kg	650	860	740
Mercury	0.18	mg/kg	ND	ND	ND
Nickel	30	mg/kg	15	17	13
Potassium		mg/kg	1200 S	1400	1100
Selenium	3.9	mg/kg	ND	ND	ND
Silver	2	mg/kg	ND	ND	ND
Sodium		mg/kg	ND	ND	ND
Thallium		mg/kg	ND	ND	ND
Vanadium		mg/kg	18	21	19
Zinc	109	mg/kg	36	32	30

Notes:

Samples collected by Anthony DeMarco and Sons Nursery on October 18th, 2021.

Samples analyzed by Life Science Laboratories, Inc.

S - Spike recovery outside accepted recovery limits

ND - Not Detected

Table 5.
Imported Topsoil Analytical Results
Former Coyne Textile Facility
Final Engineering Report

	DER-10 Appendix 5 Unrestricted Use	Units	ADS Grab 4	ADS Grab 5	ADS Grab 6	ADS Grab 7	ADS Grab 8	ADS Grab 9
VOCs								
	Not Applicable		No Detections	No Detections	No Detections	No Detections	No Detections	No Detections
SVOCs								
	Not Applicable		Not Sampled	Not Sampled	Not Sampled	Not Sampled	Not Sampled	Not Sampled
Pesticides								
	Not Applicable		Not Sampled	Not Sampled	Not Sampled	Not Sampled	Not Sampled	Not Sampled
PCBs								
	Not Applicable		Not Sampled	Not Sampled	Not Sampled	Not Sampled	Not Sampled	Not Sampled
Herbicides								
	Not Applicable		Not Sampled	Not Sampled	Not Sampled	Not Sampled	Not Sampled	Not Sampled
Metals								
Aluminum		mg/kg						
Antimony		mg/kg						
Arsenic	13	mg/kg						
Barium	350	mg/kg						
Beryllium	7.2	mg/kg						
Cadmium	2.3	mg/kg						
Calcium		mg/kg						
Chromium	30	mg/kg						
Cobalt		mg/kg						
Copper	50	mg/kg						
Iron		mg/kg						
Lead	63	mg/kg	Not Sampled	Not Sampled	Not Sampled	Not Sampled	Not Sampled	Not Sampled
Magnesium		mg/kg						
Manganese	1600	mg/kg						
Mercury	0.18	mg/kg						
Nickel	30	mg/kg						
Potassium		mg/kg						
Selenium	3.9	mg/kg						
Silver	2	mg/kg						
Sodium		mg/kg						
Thallium		mg/kg						
Vanadium		mg/kg						
Zinc	109	mg/kg						

Notes:

Samples collected by Anthony DeMarco and Sons Nursery on October 18th, 2021.

Samples analyzed by Life Science Laboratories, Inc.

S - Spike recovery outside accepted recovery limits

ND - Not Detected

Table 6.
Groundwater Sample Results
Detections Only
Final Engineering Report

LOCATION			MW-5A		MW-6A		MW-7A		TMW-101		TMW-112	
SAMPLING DATE			12/11/2020		12/10/2020		12/10/2020		12/10/2020		12/10/2020	
TOTAL DEPTH			21'		22'		20'		20'		25'	
SCREENED INTERVAL			11'-21'		12'-22'		10'-20'		10'-20'		15'-25'	
	NY-AWQS	Units	Results	Qual	Results	Qual	Results	Qual	Results	Qual	Results	Qual
Volatile Organics by GC/MS												
1,1-Dichloroethene	5	ug/l	0.5	U	8.2	J	5	U	0.5	U	1.3	J
Acetone	50	ug/l	5	U	100	U	50	U	5.5		25	U
Benzene	1	ug/l	0.5	U	10	U	5	U	23		0.88	J
Bromomethane	5	ug/l	2.5	U	**14**	J	7.5	J	2.5	U	6.6	J
Chloroform	7	ug/l	2.5	U	50	U	25	U	0.72	J	12	U
cis-1,2-Dichloroethene	5	ug/l	22		2200		360		3.1		540	
Cyclohexane		ug/l	10	U	200	U	100	U	10	U	50	U
Isopropylbenzene	5	ug/l	2.5	U	50	U	25	U	2.5	U	9.3	J
Methyl cyclohexane		ug/l	10	U	200	U	100	U	10	U	50	U
Tetrachloroethene	5	ug/l	160		5.8	J	5	U	5.4		0.92	J
Carbon disulfide	60	ug/l	5	U	100	U	50	U	5	U	25	U
2-Butanone	50	ug/l	5	U	100	U	50	U	5	U	25	U
trans-1,2-Dichloroethene	5	ug/l	0.7	J	130		25	U	0.92	J	6.5	J
Trichloroethene	5	ug/l	29		96		5	U	2.7		2.5	U
Vinyl chloride	2	ug/l	1.7		1000		910		1.2		680	
Semivolatile Organics by GC/MS												
Biphenyl		ug/l	2	U	2	U	2	U	2	U	2	U
Caprolactam		ug/l	10	U	10	U	15		10	U	10	U
Carbazole		ug/l	2	U	2	U	2	U	2	U	2	U
Dibenzofuran		ug/l	2	U	2	U	2	U	2	U	2	U
Semivolatile Organics by GC/MS-SIM												
2-Methylnaphthalene		ug/l	0.1	U	0.1	U	0.1	U	0.04	J	6.1	
Acenaphthene	20	ug/l	0.1	U	0.1	U	0.03	J	0.1	J	3.3	
Acenaphthylene		ug/l	0.1	U	0.1	U	0.1	U	0.1	U	1	
Anthracene	50	ug/l	0.1	U	0.1	U	0.1	U	0.06	J	0.55	
Benzo(a)anthracene	0.002	ug/l	0.05	J	0.1	U	0.1	U	0.18		0.14	
Benzo(a)pyrene	0	ug/l	0.02	J	0.1	U	0.1	U	0.16		0.11	
Benzo(b)fluoranthene	0.002	ug/l	0.04	J	0.1	U	0.1	U	0.19		0.13	
Benzo(ghi)perylene		ug/l	0.02	J	0.1	U	0.1	U	0.08	J	0.08	J
Benzo(k)fluoranthene	0.002	ug/l	0.01	J	0.1	U	0.1	U	0.07	J	0.05	J
Chrysene	0.002	ug/l	0.03	J	0.1	U	0.1	U	0.13		0.14	
Dibenzo(a,h)anthracene		ug/l	0.1	U	0.1	U	0.1	U	0.02	J	0.02	J
Fluoranthene	50	ug/l	0.07	J	0.1	U	0.1	U	0.31		0.41	
Fluorene	50	ug/l	0.1	U	0.1	U	0.02	J	0.05	J	5.3	
Indeno(1,2,3-cd)pyrene	0.002	ug/l	0.02	J	0.1	U	0.1	U	0.09	J	0.08	J
Naphthalene	10	ug/l	0.1	U	0.1	U	0.1	U	0.64		0.44	
Phenanthrene	50	ug/l	0.07	J	0.04	J	0.1	U	0.25		5	
Pyrene	50	ug/l	0.07	J	0.02	J	0.1	U	0.28		0.83	

Table 6.
Groundwater Sample Results
Detections Only
Final Engineering Report

LOCATION			MW-5A		MW-6A		MW-7A		TMW-101		TMW-112	
SAMPLING DATE			12/11/2020		12/10/2020		12/10/2020		12/10/2020		12/10/2020	
TOTAL DEPTH			21'		22'		20'		20'		25'	
SCREENED INTERVAL			11'-21'		12'-22'		10'-20'		10'-20'		15'-25'	
	NY-AWQS	Units	Results	Qual	Results	Qual	Results	Qual	Results	Qual	Results	Qual
Total Metals												
Arsenic, Total	25	ug/l	21.44		3.86		8.62		63.36		37.3	
Barium, Total	1000	ug/l	510.4		373.2		530.2		2377		341.6	
Cadmium, Total	5	ug/l	1.94		87.76		13.98		0.43		0.2	
Chromium, Total	50	ug/l	13.34		7.67		13.03		15.04		9.34	
Lead, Total	25	ug/l	27.67		12.53		28.83		17.01		49.39	
Mercury, Total	0.7	ug/l	0.2	U	0.2	U	0.2	U	0.2	U	0.2	U
Selenium, Total	10	ug/l	7.36		5	U	2.71	J	10	U	5	U
1,4 Dioxane by 8270D-SIM [1]												
1,4-Dioxane	1	ug/l	-	-	2.18		-	-	-	-	-	-
Perfluorinated Alkyl Acids by Isotope Dilution [2]												
1H,1H,2H,2H-Perfluorooctanesulfonic Acid (6:2FTS)	0.1	ug/l	-	-	0.0528	F	-	-	-	-	-	-
N-Ethyl Perfluorooctanesulfonamidoacetic Acid (NEtFOSAA	0.1	ug/l	-	-	0.00187	U	-	-	-	-	-	-
Perfluorobutanesulfonic Acid (PFBS)	0.1	ug/l	-	-	0.00437		-	-	-	-	-	-
Perfluorobutanoic Acid (PFBA)	0.1	ug/l	-	-	0.0172		-	-	-	-	-	-
Perfluorodecanoic Acid (PFDA)	0.1	ug/l	-	-	0.00187	U	-	-	-	-	-	-
Perfluoroheptanesulfonic Acid (PFHpS)	0.1	ug/l	-	-	0.00372		-	-	-	-	-	-
Perfluoroheptanoic Acid (PFHpA)	0.1	ug/l	-	-	0.0179		-	-	-	-	-	-
Perfluorohexanesulfonic Acid (PFHxS)	0.1	ug/l	-	-	0.00599		-	-	-	-	-	-
Perfluorohexanoic Acid (PFHxA)	0.1	ug/l	-	-	0.0448		-	-	-	-	-	-
Perfluorononanoic Acid (PFNA)	0.1	ug/l	-	-	0.00794		-	-	-	-	-	-
Perfluorooctanesulfonic Acid (PFOS)	0.5	ug/l	-	-	0.13	F	-	-	-	-	-	-
Perfluorooctanoic Acid (PFOA)	0.5	ug/l	-	-	0.045	F	-	-	-	-	-	-
Perfluoropentanoic Acid (PFPeA)	0.1	ug/l	-	-	0.0516		-	-	-	-	-	-
Perfluoroundecanoic Acid (PFUnA)	0.1	ug/l	-	-	0.00187	U	-	-	-	-	-	-
PFOA/PFOS, Total	0.5	ug/l	-	-	0.175		-	-	-	-	-	-
Polychlorinated Biphenyls by GC												
Aroclor 1254	0.09	ug/l	0.083	U	0.083	U	0.083	U	0.083	U	0.083	U
PCBs, Total		ug/l	0.083	U	0.083	U	0.083	U	0.083	U	0.083	U

Table 6.
Groundwater Sample Results
Detections Only
Final Engineering Report

LOCATION			MW-4-72015		MW-5A-72105		MW-5B-72115		MW-5C-72115		MW-6A-72115		MW-6B-72315		MW-6C-72315		MW-7A-72215		MW-7B-72215		MW-7C-72215	
SAMPLING DATE			7/20/2015		7/20/2015		7/21/2015		7/21/2015		7/21/2015		7/23/2015		7/23/2015		7/22/2015		7/22/2015		7/22/2015	
TOTAL DEPTH			20'		21'		36'		50'		22'		33'		50'		20'		29'		46'	
SCREENED INTERVAL			10'-20'		11'-21'		26'-36'		40'-50'		12'-22'		28'-33'		40'-50'		10'-20'		24'-29'		36'-46'	
	NY-AWQS	Units	Results	Qual	Results	Qual	Results	Qual	Results	Qual	Results	Qual	Results	Qual	Results	Qual	Results	Qual	Results	Qual	Results	Qual
Volatile Organics by GC/MS																						
1,1-Dichloroethene	5	ug/l	0.5	U	6.5		0.5	U	0.5	U	50	U	15	J	5	U	2	U	0.5	U	0.5	U
Acetone	50	ug/l	1.6	J	50	U	4.8	J	5	U	500	U	250	U	50	U	14	J	16		2.3	J
Benzene	1	ug/l	0.92		4.4	J	0.5	U	0.5	U	50	U	25	U	5	U	0.74	J	0.2	J	0.5	U
Bromomethane	5	ug/l	-	-	-	-	-	-	-	-	-	-	-	-	-	-	-	-	-	-	-	-
Chloroform	7	ug/l	2.5	U	25	U	2.5	U	2.5	U	250	U	120	U	25	U	10	U	2.5		0.83	J
cis-1,2-Dichloroethene	5	ug/l	3.7		2400	E	6.1		4.2		5300		5600		25	U	460		180		1.4	J
Cyclohexane		ug/l	-	-	-	-	-	-	-	-	-	-	-	-	-	-	-	-	-	-	-	-
Isopropylbenzene	5	ug/l	-	-	-	-	-	-	-	-	-	-	-	-	-	-	-	-	-	-	-	-
Methyl cyclohexane		ug/l	-	-	-	-	-	-	-	-	-	-	-	-	-	-	-	-	-	-	-	-
Tetrachloroethene	5	ug/l	0.5	U	2900	E	5.7		2.7		34	J	27		5	U	2	U	0.5	U	0.5	U
Carbon disulfide	60	ug/l	5	U	50	U	5	U	5	U	500	U	250	U	50	U	20	U	6.4		1	J
2-Butanone	50	ug/l	5	U	50	U	5	U	5	U	500	U	250	U	50	U	20	U	1.9	J	5	U
trans-1,2-Dichloroethene	5	ug/l	2.5	U	12	J	2.5	U	2.5	U	230	J	150		25	U	10	U	1.1	J	2.5	U
Trichloroethene	5	ug/l	0.5	U	1900		2.2		1.6		260		290		5	U	2	U	0.5	U	0.5	U
Vinyl chloride	2	ug/l	3.3		110		1.1		0.5	J	2000		3200		10	U	500		210	E	0.87	J
Semivolatile Organics by GC/MS																						
Biphenyl		ug/l																				
Caprolactam		ug/l																				
Carbazole		ug/l																				
Dibenzofuran		ug/l																				
Semivolatile Organics by GC/MS-SIM																						
2-Methylnaphthalene		ug/l																				
Acenaphthene	20	ug/l																				
Acenaphthylene		ug/l																				
Anthracene	50	ug/l																				
Benzo(a)anthracene	0.002	ug/l																				
Benzo(a)pyrene	0	ug/l																				
Benzo(b)fluoranthene	0.002	ug/l																				
Benzo(ghi)perylene		ug/l																				
Benzo(k)fluoranthene	0.002	ug/l																				
Chrysene	0.002	ug/l																				
Dibenzo(a,h)anthracene		ug/l																				
Fluoranthene	50	ug/l																				
Fluorene	50	ug/l																				
Indeno(1,2,3-cd)pyrene	0.002	ug/l																				
Naphthalene	10	ug/l																				
Phenanthrene	50	ug/l																				
Pyrene	50	ug/l																				

NS

NS

Table 6.
Groundwater Sample Results
Detections Only
Final Engineering Report

LOCATION			MW-4-72015		MW-5A-72105		MW-5B-72115		MW-5C-72115		MW-6A-72115		MW-6B-72315		MW-6C-72315		MW-7A-72215		MW-7B-72215		MW-7C-72215	
SAMPLING DATE			7/20/2015		7/20/2015		7/21/2015		7/21/2015		7/21/2015		7/23/2015		7/23/2015		7/22/2015		7/22/2015		7/22/2015	
TOTAL DEPTH			20'		21'		36'		50'		22'		33'		50'		20'		29'		46'	
SCREENED INTERVAL			10'-20'		11'-21'		26'-36'		40'-50'		12'-22'		28'-33'		40'-50'		10'-20'		24'-29'		36'-46'	
	NY-AWQS	Units	Results	Qual	Results	Qual	Results	Qual	Results	Qual	Results	Qual	Results	Qual	Results	Qual	Results	Qual	Results	Qual	Results	Qual
Total Metals																						
Arsenic, Total	25	ug/l																				
Barium, Total	1000	ug/l																				
Cadmium, Total	5	ug/l																				
Chromium, Total	50	ug/l											NS									
Lead, Total	25	ug/l																				
Mercury, Total	0.7	ug/l																				
Selenium, Total	10	ug/l																				
1,4 Dioxane by 8270D-SIM [1]																						
1,4-Dioxane	1	ug/l											NS									
Perfluorinated Alkyl Acids by Isotope Dilution [2]																						
1H,1H,2H,2H-Perfluorooctanesulfonic Acid (6:2FTS)	0.1	ug/l																				
N-Ethyl Perfluorooctanesulfonamidoacetic Acid (NEtFOSAA	0.1	ug/l																				
Perfluorobutanesulfonic Acid (PFBS)	0.1	ug/l																				
Perfluorobutanoic Acid (PFBA)	0.1	ug/l																				
Perfluorodecanoic Acid (PFDA)	0.1	ug/l																				
Perfluoroheptanesulfonic Acid (PFHpS)	0.1	ug/l																				
Perfluoroheptanoic Acid (PFHpA)	0.1	ug/l																				
Perfluorohexanesulfonic Acid (PFHxS)	0.1	ug/l											NS									
Perfluorohexanoic Acid (PFHxA)	0.1	ug/l																				
Perfluorononanoic Acid (PFNA)	0.1	ug/l																				
Perfluorooctanesulfonic Acid (PFOS)	0.5	ug/l																				
Perfluorooctanoic Acid (PFOA)	0.5	ug/l																				
Perfluoropentanoic Acid (PFPeA)	0.1	ug/l																				
Perfluoroundecanoic Acid (PFUnA)	0.1	ug/l																				
PFOA/PFOS, Total	0.5	ug/l																				
Polychlorinated Biphenyls by GC																						
Aroclor 1254	0.09	ug/l											NS									
PCBs, Total		ug/l																				

Notes:

NY-AWQS: New York TOGS 111 Ambient Water Quality Standards criteria reflects all addendum to criteria through June 2004.

[1] - Guidance value for 1,4-Dioxane obtained from the NYSDOH Section 225 of the Public Health Law, Subpart 5-1, Section 5-1.52 Table 3. Organic Chemicals Maximum Contaminant Level Determination, effective August 26, 2020.

[2] - Guidance values obtained from the NYSDEC October 2020 Sampling, Analysis, and Assessment of Per- and Polyfluoroalkyl Substances (PFAS).

B - The analyte was detected above the reporting limit in the associated method blank. Flag only applies to associated field samples that have detectable concentrations of the analyte at less than ten times (10x) the concentration found in the blank.

F - The ratio of quantifier ion response to qualifier ion response falls outside of the laboratory criteria. Results are considered to be an estimated maximum concentration.

J - Estimated value. The Target analyte concentration is below the quantitation limit (RL), but above the Method Detection Limit (MDL) or Estimated Detection Limit (EDL) for SPME-related analyses. This represents an estimated concentration for Tentatively Identified Compounds (TICs).

U - Not detected at the reported detection limit for the sample.

* Comparison is not performed on parameters with non-numeric criteria.

July 2015 samples collected at monitoring well MW-4 and the monitoring well clusters MW-5, MW-6, and MW-7 were collected by GZA Environmental of New York as part of the Off-Site Environmental Characterization Report

NS - Parameter not sampled as part of the August 2015 groundwater monitoring

APPENDIX A

Metes and Bounds Survey and Environmental Easement

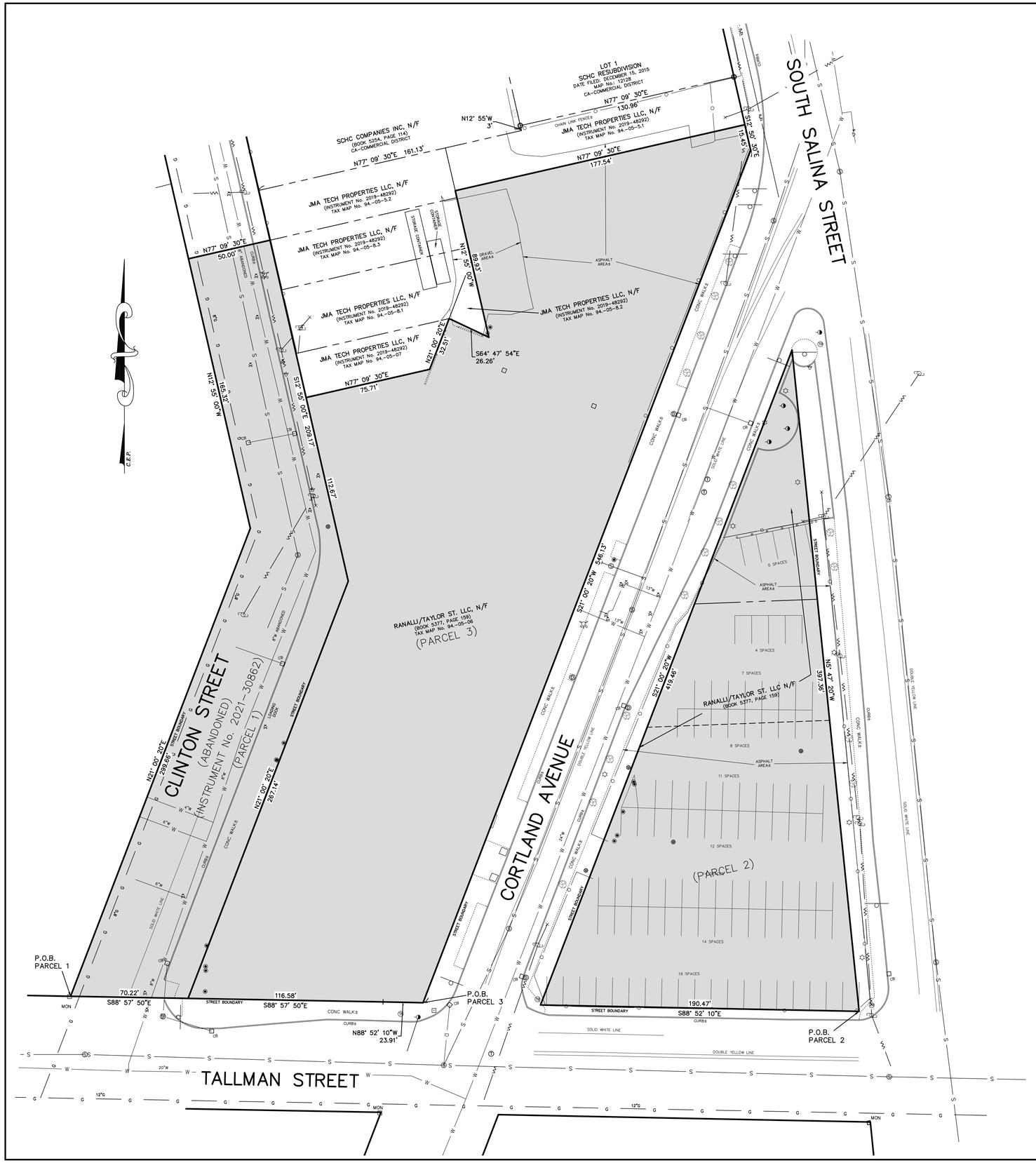

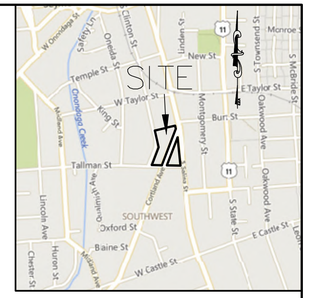

LOCATION PLAN
Scale: 1" = 1000'

ENVIRONMENTAL EASEMENT DESCRIPTION

PARCEL 1:
Beginning at a point in the westerly boundary of Clinton Street at its intersection with the northerly boundary of Tallman Street; running thence N 21°00'20" E along said westerly boundary of Clinton Street, a distance of 299.66 feet to an angle point therein; thence N 12°55'00" W continuing along said westerly boundary of Clinton Street, a distance of 165.32 feet to a point therein; thence N 77°09'30" E through said Clinton Street, a distance of 50.00 feet to a point in the easterly boundary of said Clinton Street; thence S 12°55'00" E along said easterly boundary of Clinton Street, a distance of 209.17 feet to an angle point therein; thence S 21°00'20" W continuing along said easterly boundary of Clinton Street, a distance of 267.14 feet to a point in said northerly boundary of Tallman Street; thence N 88°57'50" W along the westerly prolongation of said northerly boundary of Tallman Street, a distance of 70.22 feet to the point of beginning.
Area=0.644± acres

PARCEL 2:

Beginning at a point in the westerly boundary of South Salina Street at its intersection with the northerly boundary of Tallman Street; running thence N 5°47'20" W along said westerly boundary of South Salina Street, a distance of 397.36 feet to a point in the southeasterly boundary of Cortland Avenue; thence S 21°00'20" W along said southeasterly boundary of Cortland Avenue, a distance of 419.46 feet to a point in said northerly boundary of Tallman Street; thence S 88°52'10" E along said northerly boundary of Tallman Street, a distance of 190.47 feet to the point of beginning.
Area = 0.862± acres

PARCEL 3:
Beginning at a point in the northerly boundary of Tallman Street at its intersection with the westerly boundary of Cortland Avenue; running thence N 88°52'10" W along said northerly boundary of Tallman Street, a distance of 23.91 feet to an angle point therein; thence N 88°57'50" W continuing along said northerly boundary of Tallman Street, a distance of 116.58 feet to a point in the easterly boundary of Clinton Street; thence N 21°00'20" E along said easterly boundary of Clinton Street, a distance of 267.14 feet to an angle point therein; thence N 12°55'00" W continuing along said easterly boundary of Clinton Street, a distance of 112.67 feet to a point in the southerly boundary of lands conveyed to JMA Tech Properties LLC by deed recorded in the Onondaga County Clerk's Office as Instrument No. 2019-48292; thence easterly, northeasterly, southeasterly, northerly and easterly along said southerly boundary of lands conveyed to JMA Tech Properties LLC the following courses and distances: 1) N 77°09'30" E, 75.71 feet; 2) N 21°00'20" E, 32.51 feet; 3) S 64°47'54" E, 26.26 feet; 4) N 12°55'00" W, 89.93 feet; 5) N 77°09'30" E, 177. 54 feet to a point in the westerly boundary of South Salina Street; thence S 12°50'30" E along said westerly boundary of South Salina Street, 15.45 feet to a point in said westerly boundary of Cortland Avenue; thence S 21°00'20" W along said westerly boundary of Cortland Avenue, a distance of 546.13 feet to the point of beginning.
Area=1.749± acres

"This property is subject to an environmental easement held by the New York State Department of Environmental Conservation pursuant to Title 36 of Article 71 of the New York Environmental Conservation Law. The engineering and institutional controls for this Easement are set forth in more detail in the Site Management Plan (SMP). A copy of the SMP must be obtained by any party with an interest in the property. The SMP can be obtained from NYS Department of Environmental Conservation, Division of Environmental Remediation, Site Control Section, 625 Broadway, Albany, NY 12233 *or at derweb@dec.ny.gov".*

NOTES:

Total area: 3.256± acres.
Present Zone: CA–Commercial District
Location of underground utilities taken by field measurement where practicable, otherwise taken from various other sources and are approximate only.
Tax Map Nos. 94.–05–6, 94.–20–1 & 2
C.E.P. 44

LEGEND:

- LS — indicates light stand
- indicates utility pole, anchor & overhead lines
- IPF / MON. FND — indicates iron pipe and/or monument found
- indicates bollard
- indicates sign
- 12" CMP — indicates storm culvert
- 6" G — GV, GLM — indicates gas main, gas valve & gas line marker
- 8" W — WV, HYD — indicates water main, water valve & hydrant
- 18" D — CB, D — indicates storm sewer, catch basin & manhole
- 8" S — SV, S — indicates sanitary sewer, sewer vent & manhole
- TEL MH — U-TEL — TEL — indicates underground telephone line, manhole & box
- UE — ELEC MH — indicates underground electric line & manhole
- CATV — TV — indicates underground television cable & box
- indicates 6" diameter bollard (typical)
- W — indicates 6" diameter monitoring well (typical)
- indicates boundary line
- indicates adjacent parcel line
- indicates old/original parcel line
- indicates easement line
- indicates centerline road

GRAPHIC SCALE
30 0 15 30 60 120
(IN FEET)
1 inch = 30 ft.

THE UNDERSIGNED HEREBY CERTIFIES THAT THIS IS A CORRECT MAP MADE FROM AN ACTUAL SURVEY.

N.Y.S. Licensed Land Surveyor

Subject to any statement of facts an accurate and up to date abstract of title will show.

Unauthorized alteration or addition to a survey map bearing a licensed land surveyor's seal is a violation of section 7209, sub-division 2, of the New York State Education Law.

\\SERVER\Civil 3D Projects\ONONDAGA COUNTY\TRACTS\JMA WIRELESS\dwg\JMA_FP_DEC EASEMENT.dwg

REVISIONS	
	9-8-2021

DEC EASEMENT SURVEY
No. 140 CORTLAND AVENUE
JMA WIRELESS
PART OF BLOCK No. 140
CITY OF SYRACUSE
ONONDAGA COUNTY, NEW YORK

STATE OF NEW YORK · TIMOTHY J. COTTER · 050858 · LICENSED LAND SURVEYOR

IANUZI & ROMANS LAND SURVEYING, P.C.
5251 WITZ DRIVE
NORTH SYRACUSE, NY 13212
PHONE: (315) 457-7200
FAX: (315) 457-9251
EMAIL: mail@romanspc.com

DATE: JULY 7, 2021
SCALE: 1" = 30'
FILE No.: 2286.086
SHEET No.
F.B. No. 1658

Lisa Dell, County Clerk
401 Montgomery Street
Room 200
Syracuse, NY 13202
(315) 435-2229

Onondaga County Clerk Recording Cover Sheet

Received From :
SIMPLIFILE

Return To :
SIMPLIFILE

Method Returned : ERECORDING

First PARTY 1
JMA TECH PROPERTIES LLC

First PARTY 2
PEOPLE OF THE STATE OF NEW YORK

Index Type : Land Records

Instr Number : 2021-00048743

Book : **Page :**

Type of Instrument : Easement
Type of Transaction : Ease, R-Way

Recording Fee:	$95.50
Recording Pages :	10

The Property affected by this instrument is situated in Syracuse, in the County of Onondaga, New York

Real Estate Transfer Tax

RETT # :	2890
Deed Amount :	$0.00
RETT Amount :	$0.00
Total Fees :	$95.50

State of New York

County of Onondaga

I hereby certify that the within and foregoing was recorded in the Clerk's office for Onondaga County, New York

On (Recorded Date) . 10/12/2021

At (Recorded Time) . 2.07.18 PM

Lisa Dell, County Clerk

This sheet constitutes the Clerks endorsement required by Section 319 of Real Property Law of the State of New York

Entered By: MMERRILL Printed On : 10/12/2021 At : 2:07:32PM

ENVIRONMENTAL EASEMENT GRANTED PURSUANT TO ARTICLE 71, TITLE 36 OF THE NEW YORK STATE ENVIRONMENTAL CONSERVATION LAW

THIS INDENTURE made this 6th day of October, 2021, between Owner, JMA Tech Properties, LLC, having a mailing address at P.O. Box 678, Liverpool, New York 13088 (the "Grantor"), and The People of the State of New York (the "Grantee"), acting through their Commissioner of the Department of Environmental Conservation (the "Commissioner", or "NYSDEC" or "Department" as the context requires) with its headquarters located at 625 Broadway, Albany, New York 12233,

WHEREAS, the Legislature of the State of New York has declared that it is in the public interest to encourage the remediation of abandoned and likely contaminated properties ("sites") that threaten the health and vitality of the communities they burden while at the same time ensuring the protection of public health and the environment; and

WHEREAS, the Legislature of the State of New York has declared that it is in the public interest to establish within the Department a statutory environmental remediation program that includes the use of Environmental Easements as an enforceable means of ensuring the performance of operation, maintenance, and/or monitoring requirements and the restriction of future uses of the land, when an environmental remediation project leaves residual contamination at levels that have been determined to be safe for a specific use, but not all uses, or which includes engineered structures that must be maintained or protected against damage to perform properly and be effective, or which requires groundwater use or soil management restrictions; and

WHEREAS, the Legislature of the State of New York has declared that Environmental Easement shall mean an interest in real property, created under and subject to the provisions of Article 71, Title 36 of the New York State Environmental Conservation Law ("ECL") which contains a use restriction and/or a prohibition on the use of land in a manner inconsistent with engineering controls which are intended to ensure the long term effectiveness of a site remedial program or eliminate potential exposure pathways to hazardous waste or petroleum; and

WHEREAS, Grantor, is the owner of real property being known as the Abandoned Road Bed of a Portion of Clinton Street in the City of Syracuse, County of Onondaga and State of New York, known and designated on the tax map of the County Clerk of Onondaga as tax map parcel number: Section N/A Block N/A Lot N/A, being a portion of the property conveyed to Grantor by deed dated June 30, 2021 and recorded in the Onondaga County Clerk's Office in Instrument No. 2021-00030862. The property subject to this Environmental Easement (the "Controlled Property") comprises approximately 0.644 +/- acres, and is hereinafter more fully described as "Parcel 1" in the Land Title Survey dated July 7, 2021 prepared by Timothy J. Coyer, L.L.S. of Ianuzi & Roman Land Surveying, P.C., which will be attached to the Site Management Plan. The Controlled Property description is set forth in and attached hereto as "Parcel 1" in Schedule A; and

WHEREAS, the Department accepts this Environmental Easement in order to ensure the protection of public health and the environment and to achieve the requirements for remediation established for the Controlled Property until such time as this Environmental Easement is extinguished pursuant to ECL Article 71, Title 36; and

NOW THEREFORE, in consideration of the mutual covenants contained herein and the terms and conditions of Brownfield Cleanup Agreement Index Number: C734144-05-17, Grantor conveys to Grantee a permanent Environmental Easement pursuant to ECL Article 71, Title 36 in, on, over, under, and upon the Controlled Property as more fully described herein ("Environmental Easement").

1. Purposes. Grantor and Grantee acknowledge that the Purposes of this Environmental Easement are: to convey to Grantee real property rights and interests that will run with the land in perpetuity in order to provide an effective and enforceable means of encouraging the reuse and redevelopment of this Controlled Property at a level that has been determined to be safe for a specific use while ensuring the performance of operation, maintenance, and/or monitoring requirements; and to ensure the restriction of future uses of the land that are inconsistent with the above-stated purpose.

2. Institutional and Engineering Controls. The controls and requirements listed in the Department approved Site Management Plan ("SMP") including any and all Department approved amendments to the SMP are incorporated into and made part of this Environmental Easement. These controls and requirements apply to the use of the Controlled Property, run with the land, are binding on the Grantor and the Grantor's successors and assigns, and are enforceable in law or equity against any owner of the Controlled Property, any lessees and any person using the Controlled Property.

A. (1) The Controlled Property may be used for:

Commercial as described in 6 NYCRR Part 375-1.8(g)(2)(iii) and Industrial as described in 6 NYCRR Part 375-1.8(g)(2)(iv)

(2) All Engineering Controls must be operated and maintained as specified in the Site Management Plan (SMP);

(3) All Engineering Controls must be inspected at a frequency and in a manner defined in the SMP;

(4) The use of groundwater underlying the property is prohibited without necessary water quality treatment as determined by the NYSDOH or the Onondaga County Department of Health to render it safe for use as drinking water or for industrial purposes, and the user must first notify and obtain written approval to do so from the Department;

(5) Groundwater and other environmental or public health monitoring must be performed as defined in the SMP;

(6) Data and information pertinent to Site Management of the Controlled Property must be reported at the frequency and in a manner defined in the SMP;

(7) All future activities on the property that will disturb remaining contaminated material must be conducted in accordance with the SMP;

(8) Monitoring to assess the performance and effectiveness of the remedy must be performed as defined in the SMP;

(9) Operation, maintenance, monitoring, inspection, and reporting of any mechanical or physical components of the remedy shall be performed as defined in the SMP;

(10) Access to the site must be provided to agents, employees or other representatives of the State of New York with reasonable prior notice to the property owner to assure compliance with the restrictions identified by this Environmental Easement.

B. The Controlled Property shall not be used for Residential or Restricted Residential purposes as defined in 6NYCRR 375-1.8(g)(2)(i) and (ii), and the above-stated engineering controls may not be discontinued without an amendment or extinguishment of this Environmental Easement.

C. The SMP describes obligations that the Grantor assumes on behalf of Grantor, its successors and assigns. The Grantor's assumption of the obligations contained in the SMP which may include sampling, monitoring, and/or operating a treatment system, and providing certified reports to the NYSDEC, is and remains a fundamental element of the Department's determination that the Controlled Property is safe for a specific use, but not all uses. The SMP may be modified in accordance with the Department's statutory and regulatory authority. The Grantor and all successors and assigns, assume the burden of complying with the SMP and obtaining an up-to-date version of the SMP from:

Site Control Section
Division of Environmental Remediation
NYSDEC
625 Broadway
Albany, New York 12233
Phone: (518) 402-9553

D. Grantor must provide all persons who acquire any interest in the Controlled Property a true and complete copy of the SMP that the Department approves for the Controlled Property and all Department-approved amendments to that SMP.

E. Grantor covenants and agrees that until such time as the Environmental Easement is extinguished in accordance with the requirements of ECL Article 71, Title 36 of the ECL, the property deed and all subsequent instruments of conveyance relating to the Controlled Property shall state in at least fifteen-point bold-faced type:

This property is subject to an Environmental Easement held by the New York State Department of Environmental Conservation pursuant to Title 36 of Article 71 of the Environmental Conservation Law.

F. Grantor covenants and agrees that this Environmental Easement shall be

incorporated in full or by reference in any leases, licenses, or other instruments granting a right to use the Controlled Property.

G. Grantor covenants and agrees that it shall, at such time as NYSDEC may require, submit to NYSDEC a written statement by an expert the NYSDEC may find acceptable certifying under penalty of perjury, in such form and manner as the Department may require, that:

(1) the inspection of the site to confirm the effectiveness of the institutional and engineering controls required by the remedial program was performed under the direction of the individual set forth at 6 NYCRR Part 375-1.8(h)(3).

(2) the institutional controls and/or engineering controls employed at such site:

(i) are in-place;

(ii) are unchanged from the previous certification, or that any identified changes to the controls employed were approved by the NYSDEC and that all controls are in the Department-approved format; and

(iii) that nothing has occurred that would impair the ability of such control to protect the public health and environment;

(3) the owner will continue to allow access to such real property to evaluate the continued maintenance of such controls;

(4) nothing has occurred that would constitute a violation or failure to comply with any site management plan for such controls;

(5) the report and all attachments were prepared under the direction of, and reviewed by, the party making the certification;

(6) to the best of his/her knowledge and belief, the work and conclusions described in this certification are in accordance with the requirements of the site remedial program, and generally accepted engineering practices; and

(7) the information presented is accurate and complete.

3. Right to Enter and Inspect. Grantee, its agents, employees, or other representatives of the State may enter and inspect the Controlled Property in a reasonable manner and at reasonable times to assure compliance with the above-stated restrictions.

4. Reserved Grantor's Rights. Grantor reserves for itself, its assigns, representatives, and successors in interest with respect to the Property, all rights as fee owner of the Property, including:

A. Use of the Controlled Property for all purposes not inconsistent with, or limited by the terms of this Environmental Easement;

B. The right to give, sell, assign, or otherwise transfer part or all of the underlying fee interest to the Controlled Property, subject and subordinate to this Environmental Easement;

5. Enforcement

A. This Environmental Easement is enforceable in law or equity in perpetuity by Grantor, Grantee, or any affected local government, as defined in ECL Section 71-3603, against the owner of the Property, any lessees, and any person using the land. Enforcement shall not be defeated because of any subsequent adverse possession, laches, estoppel, or waiver. It is not a defense in any action to enforce this Environmental Easement that: it is not appurtenant to an interest in real property; it is not of a character that has been recognized traditionally at common

law; it imposes a negative burden; it imposes affirmative obligations upon the owner of any interest in the burdened property; the benefit does not touch or concern real property; there is no privity of estate or of contract; or it imposes an unreasonable restraint on alienation.

B. If any person violates this Environmental Easement, the Grantee may revoke the Certificate of Completion with respect to the Controlled Property.

C. Grantee shall notify Grantor of a breach or suspected breach of any of the terms of this Environmental Easement. Such notice shall set forth how Grantor can cure such breach or suspected breach and give Grantor a reasonable amount of time from the date of receipt of notice in which to cure. At the expiration of such period of time to cure, or any extensions granted by Grantee, the Grantee shall notify Grantor of any failure to adequately cure the breach or suspected breach, and Grantee may take any other appropriate action reasonably necessary to remedy any breach of this Environmental Easement, including the commencement of any proceedings in accordance with applicable law.

D. The failure of Grantee to enforce any of the terms contained herein shall not be deemed a waiver of any such term nor bar any enforcement rights.

6. Notice. Whenever notice to the Grantee (other than the annual certification) or approval from the Grantee is required, the Party providing such notice or seeking such approval shall identify the Controlled Property by referencing the following information:

County, NYSDEC Site Number, NYSDEC Brownfield Cleanup Agreement, State Assistance Contract or Order Number, and the County tax map number or the Liber and Page or computerized system identification number.

Parties shall address correspondence to:

Site Number: C734144
Office of General Counsel
NYSDEC
625 Broadway
Albany New York 12233-5500

With a copy to:

Site Control Section
Division of Environmental Remediation
NYSDEC
625 Broadway
Albany, NY 12233

All notices and correspondence shall be delivered by hand, by registered mail or by Certified mail and return receipt requested. The Parties may provide for other means of receiving and communicating notices and responses to requests for approval.

7. Recordation. Grantor shall record this instrument, within thirty (30) days of execution of this instrument by the Commissioner or her/his authorized representative in the office of the recording officer for the county or counties where the Property is situated in the manner prescribed by Article 9 of the Real Property Law.

8. Amendment. Any amendment to this Environmental Easement may only be executed by

the Commissioner of the New York State Department of Environmental Conservation or the Commissioner's Designee, and filed with the office of the recording officer for the county or counties where the Property is situated in the manner prescribed by Article 9 of the Real Property Law.

9. Extinguishment. This Environmental Easement may be extinguished only by a release by the Commissioner of the New York State Department of Environmental Conservation, or the Commissioner's Designee, and filed with the office of the recording officer for the county or counties where the Property is situated in the manner prescribed by Article 9 of the Real Property Law.

10. Joint Obligation. If there are two or more parties identified as Grantor herein, the obligations imposed by this instrument upon them shall be joint and several.

11. Consistency with the SMP. To the extent there is any conflict or inconsistency between the terms of this Environmental Easement and the SMP, regarding matters specifically addressed by the SMP, the terms of the SMP will control.

Remainder of Page Intentionally Left Blank

IN WITNESS WHEREOF, Grantor has caused this instrument to be signed in its name.

JMA Tech Properties, LLC:

By: _____

Print Name: Dino Peios

Title: VP Finance Date: 9 30, 21

Grantor's Acknowledgment

STATE OF NEW YORK)
) ss:
COUNTY OF Onondaga)

On the 30 day of September, in the year 2021, before me, the undersigned, personally appeared Dino Peios, personally known to me or proved to me on the basis of satisfactory evidence to be the individual(s) whose name is (are) subscribed to the within instrument and acknowledged to me that he/she/they executed the same in his/her/their capacity(ies), and that by his/her/their signature(s) on the instrument, the individual(s), or the person upon behalf of which the individual(s) acted, executed the instrument.

Erin G. Hyatt
Notary Public - State of New York

ERIN G. HYATT
Notary Public • State of New York
No. 01HY6295050
Qualified in Cayuga County
My Commission Expires December 23, 2021

Certificate of good Standing
Filed in Onondaga County 8 14.18

THIS ENVIRONMENTAL EASEMENT IS HEREBY ACCEPTED BY THE PEOPLE OF THE STATE OF NEW YORK, Acting by and Through the Department of Environmental Conservation as Designee of the Commissioner,

By: _____
Michael J. Ryan, Director
Division of Environmental Remediation

Grantee's Acknowledgment

STATE OF NEW YORK)
) ss:
COUNTY OF ALBANY)

On the 6th day of October, in the year 2021 before me, the undersigned, personally appeared Michael J. Ryan, personally known to me or proved to me on the basis of satisfactory evidence to be the individual(s) whose name is (are) subscribed to the within instrument and acknowledged to me that he/she/ executed the same in his/her/ capacity as Designee of the Commissioner of the State of New York Department of Environmental Conservation, and that by his/her/ signature on the instrument, the individual, or the person upon behalf of which the individual acted, executed the instrument.

_____
Notary Public - State of New York

Dale L. Thiel
Notary Public, State of New York
Qualified in Columbia County
No 01TH6414394
Commission Expires February 22, 2025

SCHEDULE "A" PROPERTY DESCRIPTION

PARCEL 1 ENVIRONMENTAL EASEMENT DESCRIPTION:

Beginning at a point in the westerly boundary of Clinton Street at its intersection with the northerly boundary of Tallman Street; running thence N 21°00'20" E along said westerly boundary of Clinton Street, a distance of 299.66 feet to an angle point therein; thence N 12°55'00" W continuing along said westerly boundary of Clinton Street, a distance of 165.32 feet to a point therein; thence N 77°09'30" E through said Clinton Street, a distance of 50.00 feet to a point in the easterly boundary of said Clinton Street; thence S 12°55'00" E along said easterly boundary of Clinton Street, a distance of 209.17 feet to an angle point therein; thence S 21°00'20" W continuing along said easterly boundary of Clinton Street, a distance of 267.14 feet to a point in said northerly boundary of Tallman Street; thence N 88°57'50" W along the westerly prolongation of said northerly boundary of Tallman Street, a distance of 70.22 feet to the point of beginning.

Area=0.644± acres

A portion of property located in the City of Syracuse, Onondaga County, New York

Lot 1,2,3,11 & Pt C Blk 1 0 Tr Vg & L Fl 336 546.21x140x378x28 BldgxUnf

Lot 1 Bl 385 150x166.95 Triang Vac

Lot 3 & P2 Bl 385 253.84x193.25x256.86 Ang

Lisa Dell, County Clerk
401 Montgomery Street
Room 200
Syracuse, NY 13202
(315) 435-2229

Onondaga County Clerk Recording Cover Sheet

Received From :
SIMPLIFILE

Return To :
SIMPLIFILE

Method Returned : ERECORDING

First PARTY 1
RANALLI TAYLOR ST LLC

First PARTY 2
YORK, THE PEOPLE OF THE STATE OF NEW

Index Type : Land Records

Instr Number : 2021-00048750

Book : **Page :**

Type of Instrument : Easement
Type of Transaction : Ease, R-Way
Recording Fee: $100.50

Recording Pages : 11

The Property affected by this instrument is situated in Syracuse, in the County of Onondaga, New York

Real Estate Transfer Tax

RETT # :	2891
Deed Amount :	$0.00
RETT Amount :	$0.00
Total Fees :	$100.50

State of New York

County of Onondaga

I hereby certify that the within and foregoing was recorded in the Clerk's office for Onondaga County, New York

On (Recorded Date) . 10/12/2021

At (Recorded Time) . 2.09.31 PM

Lisa Dell, County Clerk

This sheet constitutes the Clerks endorsement required by Section 319 of Real Property Law of the State of New York

Entered By: MMERRILL Printed On : 10/12/2021 At : 2:09:40PM

ENVIRONMENTAL EASEMENT GRANTED PURSUANT TO ARTICLE 71, TITLE 36 OF THE NEW YORK STATE ENVIRONMENTAL CONSERVATION LAW

THIS INDENTURE made this 6th day of October, 2021 between Owner, Ranalli/Taylor St., LLC, having a mailing address of P.O. Box 678, Liverpool, New York 13088 (the "Grantor"), and The People of the State of New York (the "Grantee"), acting through their Commissioner of the Department of Environmental Conservation (the "Commissioner", or "NYSDEC" or "Department" as the context requires) with its headquarters located at 625 Broadway, Albany, New York 12233,

WHEREAS, the Legislature of the State of New York has declared that it is in the public interest to encourage the remediation of abandoned and likely contaminated properties ("sites") that threaten the health and vitality of the communities they burden while at the same time ensuring the protection of public health and the environment; and

WHEREAS, the Legislature of the State of New York has declared that it is in the public interest to establish within the Department a statutory environmental remediation program that includes the use of Environmental Easements as an enforceable means of ensuring the performance of operation, maintenance, and/or monitoring requirements and the restriction of future uses of the land, when an environmental remediation project leaves residual contamination at levels that have been determined to be safe for a specific use, but not all uses, or which includes engineered structures that must be maintained or protected against damage to perform properly and be effective, or which requires groundwater use or soil management restrictions; and

WHEREAS, the Legislature of the State of New York has declared that Environmental Easement shall mean an interest in real property, created under and subject to the provisions of Article 71, Title 36 of the New York State Environmental Conservation Law ("ECL") which contains a use restriction and/or a prohibition on the use of land in a manner inconsistent with engineering controls which are intended to ensure the long term effectiveness of a site remedial program or eliminate potential exposure pathways to hazardous waste or petroleum; and

WHEREAS, Grantor, is the owner of real property located at the addresses of 1002-22 Salina Street and Cortland Avenue, and 1024-40 Salina Street and Tallman Street in the City of Syracuse, County of Onondaga and State of New York, known and designated on the tax map of the County Clerk of Onondaga as tax map parcel numbers: Section 094. Block 20 Lots 01 and 02, respectively, being a portion of the property conveyed to Grantor by deed dated June 2, 2016 and recorded in the Onondaga County Clerk's Office in Liber and Page 5377/159. The property subject to this Environmental Easement (the "Controlled Property") comprises approximately 0.862 acres +/- acres, and is hereinafter more fully described as "Parcel 2" in the Land Title Survey dated July 7, 2021 prepared by Timothy J. Coyer, L.L.S. of Ianuzi & Romans Land Surveying, P.C., which will be attached to the Site Management Plan. The Controlled Property description is set forth in and attached hereto as "Parcel 2" in Schedule A; and

WHEREAS, Grantor, is the owner of real property located at the address of 120-154 Cortland Avenue and Tallman Street in the City of Syracuse, County of Onondaga and State of New York, known and designated on the tax map of the County Clerk of Onondaga as tax map parcel number: Section 094. Block 05 Lot 06, being a portion of the property conveyed to Grantor

by deed dated June 2, 2016 and recorded in the Onondaga County Clerk's Office in Liber and Page 5377/159. The property subject to this Environmental Easement (the "Controlled Property") comprises approximately 1.749 acres +/- acres, and is hereinafter more fully described as "Parcel 3" in the Land Title Survey dated July 7, 2021 prepared by Timothy J. Coyer, L.L.S. of Ianuzi & Romans Land Surveying, P.C., which will be attached to the Site Management Plan. The Controlled Property description is set forth in and attached hereto as "Parcel 3" in Schedule A; and

WHEREAS, the Department accepts this Environmental Easement in order to ensure the protection of public health and the environment and to achieve the requirements for remediation established for the Controlled Property until such time as this Environmental Easement is extinguished pursuant to ECL Article 71, Title 36; and

NOW THEREFORE, in consideration of the mutual covenants contained herein and the terms and conditions of Brownfield Cleanup Agreement Index Number: C734144-05-17, Grantor conveys to Grantee a permanent Environmental Easement pursuant to ECL Article 71, Title 36 in, on, over, under, and upon the Controlled Property as more fully described herein ("Environmental Easement").

1. Purposes. Grantor and Grantee acknowledge that the Purposes of this Environmental Easement are: to convey to Grantee real property rights and interests that will run with the land in perpetuity in order to provide an effective and enforceable means of encouraging the reuse and redevelopment of this Controlled Property at a level that has been determined to be safe for a specific use while ensuring the performance of operation, maintenance, and/or monitoring requirements; and to ensure the restriction of future uses of the land that are inconsistent with the above-stated purpose.

2. Institutional and Engineering Controls. The controls and requirements listed in the Department approved Site Management Plan ("SMP") including any and all Department approved amendments to the SMP are incorporated into and made part of this Environmental Easement. These controls and requirements apply to the use of the Controlled Property, run with the land, are binding on the Grantor and the Grantor's successors and assigns, and are enforceable in law or equity against any owner of the Controlled Property, any lessees and any person using the Controlled Property.

A. (1) The Controlled Property may be used for:

Commercial as described in 6 NYCRR Part 375-1.8(g)(2)(iii) and Industrial as described in 6 NYCRR Part 375-1.8(g)(2)(iv)

(2) All Engineering Controls must be operated and maintained as specified in the Site Management Plan (SMP);

(3) All Engineering Controls must be inspected at a frequency and in a manner defined in the SMP;

(4) The use of groundwater underlying the property is prohibited without necessary water quality treatment as determined by the NYSDOH or the Onondaga County Department of Health to render it safe for use as drinking water or for industrial purposes, and

the user must first notify and obtain written approval to do so from the Department;

(5) Groundwater and other environmental or public health monitoring must be performed as defined in the SMP;

(6) Data and information pertinent to Site Management of the Controlled Property must be reported at the frequency and in a manner defined in the SMP;

(7) All future activities on the property that will disturb remaining contaminated material must be conducted in accordance with the SMP;

(8) Monitoring to assess the performance and effectiveness of the remedy must be performed as defined in the SMP;

(9) Operation, maintenance, monitoring, inspection, and reporting of any mechanical or physical components of the remedy shall be performed as defined in the SMP;

(10) Access to the site must be provided to agents, employees or other representatives of the State of New York with reasonable prior notice to the property owner to assure compliance with the restrictions identified by this Environmental Easement.

B. The Controlled Property shall not be used for Residential or Restricted Residential purposes as defined in 6NYCRR 375-1.8(g)(2)(i) and (ii), and the above-stated engineering controls may not be discontinued without an amendment or extinguishment of this Environmental Easement.

C. The SMP describes obligations that the Grantor assumes on behalf of Grantor, its successors and assigns. The Grantor's assumption of the obligations contained in the SMP which may include sampling, monitoring, and/or operating a treatment system, and providing certified reports to the NYSDEC, is and remains a fundamental element of the Department's determination that the Controlled Property is safe for a specific use, but not all uses. The SMP may be modified in accordance with the Department's statutory and regulatory authority. The Grantor and all successors and assigns, assume the burden of complying with the SMP and obtaining an up-to-date version of the SMP from:

Site Control Section
Division of Environmental Remediation
NYSDEC
625 Broadway
Albany, New York 12233
Phone: (518) 402-9553

D. Grantor must provide all persons who acquire any interest in the Controlled Property a true and complete copy of the SMP that the Department approves for the Controlled Property and all Department-approved amendments to that SMP.

E. Grantor covenants and agrees that until such time as the Environmental Easement is extinguished in accordance with the requirements of ECL Article 71, Title 36 of the ECL, the

property deed and all subsequent instruments of conveyance relating to the Controlled Property shall state in at least fifteen-point bold-faced type:

This property is subject to an Environmental Easement held by the New York State Department of Environmental Conservation pursuant to Title 36 of Article 71 of the Environmental Conservation Law.

F. Grantor covenants and agrees that this Environmental Easement shall be incorporated in full or by reference in any leases, licenses, or other instruments granting a right to use the Controlled Property.

G. Grantor covenants and agrees that it shall, at such time as NYSDEC may require, submit to NYSDEC a written statement by an expert the NYSDEC may find acceptable certifying under penalty of perjury, in such form and manner as the Department may require, that:

(1) the inspection of the site to confirm the effectiveness of the institutional and engineering controls required by the remedial program was performed under the direction of the individual set forth at 6 NYCRR Part 375-1.8(h)(3).

(2) the institutional controls and/or engineering controls employed at such site:

(i) are in-place;

(ii) are unchanged from the previous certification, or that any identified changes to the controls employed were approved by the NYSDEC and that all controls are in the Department-approved format; and

(iii) that nothing has occurred that would impair the ability of such control to protect the public health and environment;

(3) the owner will continue to allow access to such real property to evaluate the continued maintenance of such controls;

(4) nothing has occurred that would constitute a violation or failure to comply with any site management plan for such controls;

(5) the report and all attachments were prepared under the direction of, and reviewed by, the party making the certification;

(6) to the best of his/her knowledge and belief, the work and conclusions described in this certification are in accordance with the requirements of the site remedial program, and generally accepted engineering practices; and

(7) the information presented is accurate and complete.

3. Right to Enter and Inspect. Grantee, its agents, employees, or other representatives of the State may enter and inspect the Controlled Property in a reasonable manner and at reasonable times to assure compliance with the above-stated restrictions.

4. Reserved Grantor's Rights. Grantor reserves for itself, its assigns, representatives, and successors in interest with respect to the Property, all rights as fee owner of the Property, including:

A. Use of the Controlled Property for all purposes not inconsistent with, or limited by the terms of this Environmental Easement;

B. The right to give, sell, assign, or otherwise transfer part or all of the underlying fee

interest to the Controlled Property, subject and subordinate to this Environmental Easement;

5. Enforcement

A. This Environmental Easement is enforceable in law or equity in perpetuity by Grantor, Grantee, or any affected local government, as defined in ECL Section 71-3603, against the owner of the Property, any lessees, and any person using the land. Enforcement shall not be defeated because of any subsequent adverse possession, laches, estoppel, or waiver. It is not a defense in any action to enforce this Environmental Easement that: it is not appurtenant to an interest in real property; it is not of a character that has been recognized traditionally at common law; it imposes a negative burden; it imposes affirmative obligations upon the owner of any interest in the burdened property; the benefit does not touch or concern real property; there is no privity of estate or of contract; or it imposes an unreasonable restraint on alienation.

B. If any person violates this Environmental Easement, the Grantee may revoke the Certificate of Completion with respect to the Controlled Property.

C. Grantee shall notify Grantor of a breach or suspected breach of any of the terms of this Environmental Easement. Such notice shall set forth how Grantor can cure such breach or suspected breach and give Grantor a reasonable amount of time from the date of receipt of notice in which to cure. At the expiration of such period of time to cure, or any extensions granted by Grantee, the Grantee shall notify Grantor of any failure to adequately cure the breach or suspected breach, and Grantee may take any other appropriate action reasonably necessary to remedy any breach of this Environmental Easement, including the commencement of any proceedings in accordance with applicable law.

D. The failure of Grantee to enforce any of the terms contained herein shall not be deemed a waiver of any such term nor bar any enforcement rights.

6. Notice. Whenever notice to the Grantee (other than the annual certification) or approval from the Grantee is required, the Party providing such notice or seeking such approval shall identify the Controlled Property by referencing the following information:

County, NYSDEC Site Number, NYSDEC Brownfield Cleanup Agreement, State Assistance Contract or Order Number, and the County tax map number or the Liber and Page or computerized system identification number.

Parties shall address correspondence to:
Site Number: C734144
Office of General Counsel
NYSDEC
625 Broadway
Albany New York 12233-5500

With a copy to:
Site Control Section
Division of Environmental Remediation
NYSDEC
625 Broadway
Albany, NY 12233

All notices and correspondence shall be delivered by hand, by registered mail or by Certified mail

and return receipt requested. The Parties may provide for other means of receiving and communicating notices and responses to requests for approval.

7. Recordation. Grantor shall record this instrument, within thirty (30) days of execution of this instrument by the Commissioner or her/his authorized representative in the office of the recording officer for the county or counties where the Property is situated in the manner prescribed by Article 9 of the Real Property Law.

8. Amendment. Any amendment to this Environmental Easement may only be executed by the Commissioner of the New York State Department of Environmental Conservation or the Commissioner's Designee, and filed with the office of the recording officer for the county or counties where the Property is situated in the manner prescribed by Article 9 of the Real Property Law.

9. Extinguishment. This Environmental Easement may be extinguished only by a release by the Commissioner of the New York State Department of Environmental Conservation, or the Commissioner's Designee, and filed with the office of the recording officer for the county or counties where the Property is situated in the manner prescribed by Article 9 of the Real Property Law.

10. Joint Obligation. If there are two or more parties identified as Grantor herein, the obligations imposed by this instrument upon them shall be joint and several.

11. Consistency with the SMP. To the extent there is any conflict or inconsistency between the terms of this Environmental Easement and the SMP, regarding matters specifically addressed by the SMP, the terms of the SMP will control.

Remainder of Page Intentionally Left Blank

IN WITNESS WHEREOF, Grantor has caused this instrument to be signed in its name.

Ranalli/Taylor St., LLC:

By: _____

Print Name: Dino Peros

Title: VP Finance Date: 9.30.21

Grantor's Acknowledgment

STATE OF NEW YORK)
) ss:
COUNTY OF Onondaga)

On the 30 day of September, in the year 20 21, before me, the undersigned, personally appeared Dino Peros, personally known to me or proved to me on the basis of satisfactory evidence to be the individual(s) whose name is (are) subscribed to the within instrument and acknowledged to me that he/she/they executed the same in his/her/their capacity(ies), and that by his/her/their signature(s) on the instrument, the individual(s), or the person upon behalf of which the individual(s) acted, executed the instrument.

Erin G. Hyatt
Notary Public - State of New York

ERIN G. HYATT
Notary Public • State of New York
No. 01HY6295050
Qualified in Cayuga County
My Commission Expires December 23, 2021

Certificate of good Standing
filed in Onondaga County 8.14.18

THIS ENVIRONMENTAL EASEMENT IS HEREBY ACCEPTED BY THE PEOPLE OF THE STATE OF NEW YORK, Acting by and Through the Department of Environmental Conservation as Designee of the Commissioner,

By: _____
Michael J. Ryan, Director
Division of Environmental Remediation

Grantee's Acknowledgment

STATE OF NEW YORK)
) ss:
COUNTY OF ALBANY)

On the 6th day of October in the year 2021, before me, the undersigned, personally appeared Michael J. Ryan, personally known to me or proved to me on the basis of satisfactory evidence to be the individual(s) whose name is (are) subscribed to the within instrument and acknowledged to me that he/she/ executed the same in his/her/ capacity as Designee of the Commissioner of the State of New York Department of Environmental Conservation, and that by his/her/ signature on the instrument, the individual, or the person upon behalf of which the individual acted, executed the instrument.

_____
Notary Public - State of New York

Dale L. Thiel
Notary Public, State of New York
Qualified in Columbia County
No 01TH6414394
Commission Expires February 22/2025

SCHEDULE "A" PROPERTY DESCRIPTION

PARCEL 2 ENVIRONMENTAL EASEMENT DESCRIPTION:

Beginning at a point in the westerly boundary of South Salina Street at its intersection with the northerly boundary of Tallman Street; running thence N 5°47'20" W along said westerly boundary of South Salina Street, a distance of 397.36 feet to a point in the southeasterly boundary of Cortland Avenue; thence S 21°00'20" W along said southeasterly boundary of Cortland Avenue, a distance of 419.46 feet to a point in said northerly boundary of Tallman Street; thence S 88°52'10" E along said northerly boundary of Tallman Street, a distance of 190.47 feet to the point of beginning.

Area = 0.862± acres

Subject to any easements and restrictions of record.

A portion of property located in the City of Syracuse, Onondaga County, New York

Lot 1,2,3,11 & Pt C Blk 1 0 Tr Vg & L Fl 336 546.21x140x378x28 BldgxUnf

Lot 1 Bl 385 150x166.95 Triang Vac

Lot 3 & P2 Bl 385 253.84x193.25x256.86 Ang

PARCEL 3 ENVIRONMENTAL EASEMENT DESCRIPTION:

Beginning at a point in the northerly boundary of Tallman Street at its intersection with the westerly boundary of Cortland Avenue; running thence N 88°52'10" W along said northerly boundary of Tallman Street, a distance of 23.91 feet to an angle point therein; thence N 88°57'50" W continuing along said northerly boundary of Tallman Street, a distance of 116.58 feet to a point in the easterly boundary of Clinton Street; thence N 21°00'20" E along said easterly boundary of Clinton Street, a distance of 267.14 feet to an angle point therein; thence N 12°55'00" W continuing along said easterly boundary of Clinton Street, a distance of 112.67 feet to a point in the southerly boundary of lands conveyed to JMA Tech Properties LLC by deed recorded in the Onondaga County Clerk's Office as Instrument No. 2019-48292; thence easterly, northeasterly, southeasterly, northerly and easterly along said southerly boundary of lands conveyed to JMA Tech Properties LLC the following courses and distances: 1) N 77°09'30" E, 75.71 feet; 2) N 21°00'20" E, 32.51 feet; 3) S 64°47'54" E, 26.26 feet; 4) N 12°55'00" W, 89.93 feet; 5) N 77°09'30" E, 177. 54 feet to a point in the westerly boundary of South Salina Street; thence S 12°50'30" E along said westerly boundary of South Salina Street, 15.45 feet to a point in said westerly boundary of Cortland Avenue; thence S 21°00'20" W along said westerly boundary of Cortland Avenue, a distance of 546.13 feet to the point of beginning.

Area=1.749± acres

Subject to any easements and restrictions of record.

A portion of property located in the City of Syracuse, Onondaga County, New York

Lot 1,2,3,11 & Pt C Blk 1 0 Tr Vg & L Fl 336 546.21x140x378x28 BldgxUnf

Lot 1 Bl 385 150x166.95 Triang Vac

Lot 3 & P2 Bl 385 253.84x193.25x256.86 Ang

APPENDIX B

Electronic Submission via OneDrive

Electronic Submission:

Electronic versions of this Final Engineering Report can be downloaded in PDF from the following link. If there are any issues with access, please reach out to your CHA project manager.

https://chaconsulting-my.sharepoint.com/:f:/g/personal/kehmann_chacompanies_com/ElvsUAMOYMJCmUcyFi02LXcBPXqubWnGkigu0FBRaeqbfw?e=Lat02M

One Park Place, 300 South State Street, Suite 600, Syracuse, NY 13202-2024
T 315.471.3920 • F 315.471.3569 • www.chacompanies.com

APPENDIX C

Confirmatory Sampling and Data Usability Summary Report – Treatment Zone 1

Appendix F
Confirmatory Sample Results
Treatment Zone 1
Former Coyne Textile Facility

LOCATION				SOIL-SW-300		SOIL-B-300		SOIL-B-301		SOIL-SW-301		SOIL-SW-302		SOIL-SW-303	
SAMPLING DATE				8/19/2020		8/20/2020		8/20/2020		8/20/2020		8/25/2020		8/25/2020	
	NY-RESC	NY-UNRES	Units	Results	Qual	Results	Qual	Results	Qual	Results	Qual	Results	Qual	Results	Qual
General Chemistry															
Solids, Total			%	47.9		72.2		90.2		72.9		75.7		81	
Semivolatile Organics by GC/MS															
Acenaphthene	500	20	mg/kg	0.27	U	0.18	U	0.14	U	0.18	U	0.069	J	0.16	U
Hexachlorobenzene	6		mg/kg	0.2	U	0.14	U	0.11	U	0.14	U	0.13	U	0.12	U
Fluoranthene	500	100	mg/kg	0.2	U	0.14	U	0.02	J	0.06	J	0.71		0.12	U
Naphthalene	500	12	mg/kg	0.34	U	0.23	U	0.18	U	0.22	U	0.22	U	0.2	U
Benzo(a)anthracene	5.6	1	mg/kg	0.2	U	0.14	U	0.11	U	0.034	J	0.32		0.12	U
Benzo(a)pyrene	1	1	mg/kg	0.27	U	0.18	U	0.14	U	0.18	U	0.26		0.16	U
Benzo(b)fluoranthene	5.6	1	mg/kg	0.2	U	0.14	U	0.11	U	0.14	U	0.32		0.12	U
Benzo(k)fluoranthene	56	0.8	mg/kg	0.2	U	0.14	U	0.11	U	0.14	U	0.16		0.12	U
Chrysene	56	1	mg/kg	0.2	U	0.14	U	0.11	U	0.14	U	0.33		0.12	U
Acenaphthylene	500	100	mg/kg	0.27	U	0.18	U	0.14	U	0.18	U	0.18	U	0.16	U
Anthracene	500	100	mg/kg	0.2	U	0.14	U	0.11	U	0.14	U	0.13		0.12	U
Benzo(ghi)perylene	500	100	mg/kg	0.27	U	0.18	U	0.14	U	0.18	U	0.15	J	0.16	U
Fluorene	500	30	mg/kg	0.34	U	0.23	U	0.18	U	0.22	U	0.058	J	0.2	U
Phenanthrene	500	100	mg/kg	0.2	U	0.14	U	0.11	U	0.03	J	0.68		0.12	U
Dibenzo(a,h)anthracene	0.56	0.33	mg/kg	0.2	U	0.14	U	0.11	U	0.14	U	0.039	J	0.12	U
Indeno(1,2,3-cd)pyrene	5.6	0.5	mg/kg	0.27	U	0.18	U	0.14	U	0.18	U	0.17	J	0.16	U
Pyrene	500	100	mg/kg	0.2	U	0.14	U	0.11	U	0.047	J	0.56		0.12	U
Dibenzofuran	350		mg/kg	0.34	U	0.23	U	0.18	U	0.22	U	0.042	J	0.2	U
Pentachlorophenol	6.7	0.8	mg/kg	0.27	U	0.18	U	0.14	U	0.18	U	0.18	U	0.16	U
Phenol	500	0.33	mg/kg	0.34	U	0.23	U	0.18	U	0.22	U	0.22	U	0.2	U
2-Methylphenol	500		mg/kg	0.34	U	0.23	U	0.18	U	0.22	U	0.22	U	0.2	U
3-Methylphenol/4-Methylphenol	500		mg/kg	0.49	U	0.33	U	0.26	U	0.32	U	0.32	U	0.29	U
Volatile Organics by EPA 5035															
Methylene chloride	500	0.05	mg/kg	0.013	U	0.0057	U	0.0037	U	0.0054	U	0.0083	U	0.0055	U
1,1-Dichloroethane	240	0.27	mg/kg	0.00098	J	0.0011	U	0.00074	U	0.0011	U	0.0017	U	0.0011	U
Chloroform	350	0.37	mg/kg	0.0039	U	0.0017	U	0.0011	U	0.0016	U	0.0025	U	0.0016	U
Carbon tetrachloride	22	0.76	mg/kg	0.0026	U	0.0011	U	0.00074	U	0.0011	U	0.0017	U	0.0011	U
Tetrachloroethene	150	1.3	mg/kg	0.0096		0.0035		0.00037	U	0.00054	U	0.0063		0.00055	U
Chlorobenzene	500	1.1	mg/kg	0.0013	U	0.00057	U	0.00037	U	0.00054	U	0.00083	U	0.00055	U
1,2-Dichloroethane	30	0.02	mg/kg	0.0026	U	0.0011	U	0.00074	U	0.0011	U	0.0017	U	0.0011	U
1,1,1-Trichloroethane	500	0.68	mg/kg	0.0013	U	0.00057	U	0.00037	U	0.00054	U	0.00083	U	0.00055	U
Benzene	44	0.06	mg/kg	0.0014		0.00057	U	0.00037	U	0.00054	U	0.07		0.00055	U
Toluene	500	0.7	mg/kg	0.0041		0.0011	U	0.00074	U	0.0011	U	0.0069		0.0011	U
Ethylbenzene	390	1	mg/kg	0.0023	J	0.0011	U	0.00074	U	0.0011	U	0.0038		0.0011	U
Vinyl chloride	13	0.02	mg/kg	0.36		0.00086	J	0.00074	U	0.0011	U	0.0017	U	0.0011	U
1,1-Dichloroethene	500	0.33	mg/kg	0.0026	U	0.0011	U	0.00074	U	0.0011	U	0.0017	U	0.0011	U
trans-1,2-Dichloroethene	500	0.19	mg/kg	0.0027	J	0.0017	U	0.0011	U	0.0016	U	0.0025	U	0.0016	U
Trichloroethene	200	0.47	mg/kg	0.00064	J	0.00057	U	0.00037	U	0.00054	U	0.00083	U	0.00055	U
1,2-Dichlorobenzene	500	1.1	mg/kg	0.0052	U	0.0023	U	0.0015	U	0.0022	U	0.0033	U	0.0022	U
1,3-Dichlorobenzene	280	2.4	mg/kg	0.0052	U	0.0023	U	0.0015	U	0.0022	U	0.0033	U	0.0022	U
1,4-Dichlorobenzene	130	1.8	mg/kg	0.0052	U	0.0023	U	0.0015	U	0.0022	U	0.0033	U	0.0022	U
Methyl tert butyl ether	500	0.93	mg/kg	0.0052	U	0.0023	U	0.0015	U	0.0022	U	0.0033	U	0.0022	U
p/m-Xylene			mg/kg	0.0027	J	0.0023	U	0.0015	U	0.0022	U	0.0032	J	0.0022	U
o-Xylene			mg/kg	0.0034		0.0011	U	0.00074	U	0.0011	U	0.003		0.0011	U
cis-1,2-Dichloroethene	500	0.25	mg/kg	0.12		0.00027	J	0.00074	U	0.0011	U	0.0017	U	0.00032	J
Acetone	500	0.05	mg/kg	0.74		0.02		0.0074	U	0.02		0.017	U	0.045	
2-Butanone	500	0.12	mg/kg	0.14		0.011	U	0.0074	U	0.011	U	0.017	U	0.0058	J
1,4-Dioxane	130	0.1	mg/kg	0.21	U	0.092	U	0.06	U	0.087	U	0.13	U	0.088	U
Volatile Organics by EPA 5035 High															
Methylene chloride	500	0.05	mg/kg	-	-	-	-	-	-	-	-	0.44	U	-	-
1,1-Dichloroethane	240	0.27	mg/kg	-	-	-	-	-	-	-	-	0.088	U	-	-
Chloroform	350	0.37	mg/kg	-	-	-	-	-	-	-	-	0.13	U	-	-
Carbon tetrachloride	22	0.76	mg/kg	-	-	-	-	-	-	-	-	0.088	U	-	-
Tetrachloroethene	150	1.3	mg/kg	-	-	-	-	-	-	-	-	0.67		-	-
Chlorobenzene	500	1.1	mg/kg	-	-	-	-	-	-	-	-	0.044	U	-	-
1,2-Dichloroethane	30	0.02	mg/kg	-	-	-	-	-	-	-	-	0.088	U	-	-
1,1,1-Trichloroethane	500	0.68	mg/kg	-	-	-	-	-	-	-	-	0.044	U	-	-
Benzene	44	0.06	mg/kg	-	-	-	-	-	-	-	-	0.019	J	-	-
Toluene	500	0.7	mg/kg	-	-	-	-	-	-	-	-	0.088	U	-	-
Ethylbenzene	390	1	mg/kg	-	-	-	-	-	-	-	-	0.014	J	-	-
Vinyl chloride	13	0.02	mg/kg	-	-	-	-	-	-	-	-	0.088	U	-	-
1,1-Dichloroethene	500	0.33	mg/kg	-	-	-	-	-	-	-	-	0.088	U	-	-
trans-1,2-Dichloroethene	500	0.19	mg/kg	-	-	-	-	-	-	-	-	0.13	U	-	-
Trichloroethene	200	0.47	mg/kg	-	-	-	-	-	-	-	-	0.044	U	-	-
1,2-Dichlorobenzene	500	1.1	mg/kg	-	-	-	-	-	-	-	-	0.18	U	-	-
1,3-Dichlorobenzene	280	2.4	mg/kg	-	-	-	-	-	-	-	-	0.18	U	-	-
1,4-Dichlorobenzene	130	1.8	mg/kg	-	-	-	-	-	-	-	-	0.18	U	-	-
Methyl tert butyl ether	500	0.93	mg/kg	-	-	-	-	-	-	-	-	0.18	U	-	-
p/m-Xylene			mg/kg	-	-	-	-	-	-	-	-	0.18	U	-	-
o-Xylene			mg/kg	-	-	-	-	-	-	-	-	0.034	J	-	-
cis-1,2-Dichloroethene	500	0.25	mg/kg	-	-	-	-	-	-	-	-	0.06	J	-	-
Acetone	500	0.05	mg/kg	-	-	-	-	-	-	-	-	0.88	U	-	-
2-Butanone	500	0.12	mg/kg	-	-	-	-	-	-	-	-	0.39	J	-	-
1,4-Dioxane	130	0.1	mg/kg	-	-	-	-	-	-	-	-	7	U	-	-

Appendix F
Confirmatory Sample Results
Treatment Zone 1
Former Coyne Textile Facility

LOCATION					SOIL-SW-304		SOIL-B-302		SOIL-B-303		SOIL-B-304		SOIL-SW-305		SOIL-SW-306	
SAMPLING DATE					8/25/2020		8/25/2020		8/25/2020		8/25/2020		8/26/2020		8/26/2020	
	NY-RESC	NY-UNRES	Units		Results	Qual	Results	Qual	Results	Qual	Results	Qual	Results	Qual	Results	Qual
General Chemistry																
Solids, Total			%		82.9		66.4		78.1		53.5		70.4		57.1	
Semivolatile Organics by GC/MS																
Acenaphthene	500	20	mg/kg		0.035	J	0.2	U	0.17	U	0.25	U	0.19	U	1.2	U
Hexachlorobenzene	6		mg/kg		0.12	U	0.15	U	0.13	U	0.18	U	0.14	U	0.86	U
Fluoranthene	500	100	mg/kg		1.2		0.15	U	0.13	U	0.18	U	0.14	U	0.86	U
Naphthalene	500	12	mg/kg		0.029	J	0.25	U	0.13	J	0.31	U	0.13	J	0.45	J
Benzo(a)anthracene	5.6	1	mg/kg		0.56		0.15	U	0.13	U	0.18	U	0.14	U	0.86	U
Benzo(a)pyrene	1	1	mg/kg		0.49		0.2	U	0.17	U	0.25	U	0.19	U	1.2	U
Benzo(b)fluoranthene	5.6	1	mg/kg		0.61		0.15	U	0.13	U	0.18	U	0.14	U	0.86	U
Benzo(k)fluoranthene	56	0.8	mg/kg		0.26		0.15	U	0.13	U	0.18	U	0.14	U	0.86	U
Chrysene	56	1	mg/kg		0.58		0.15	U	0.13	U	0.18	U	0.14	U	0.86	U
Acenaphthylene	500	100	mg/kg		0.05	J	0.2	U	0.17	U	0.25	U	0.19	U	1.2	U
Anthracene	500	100	mg/kg		0.14		0.15	U	0.13	U	0.18	U	0.14	U	0.86	U
Benzo(ghi)perylene	500	100	mg/kg		0.25		0.2	U	0.17	U	0.25	U	0.19	U	1.2	U
Fluorene	500	30	mg/kg		0.038	J	0.25	U	0.21	U	0.31	U	0.23	U	1.4	U
Phenanthrene	500	100	mg/kg		0.63		0.15	U	0.13	U	0.18	U	0.14	U	0.86	U
Dibenzo(a,h)anthracene	0.56	0.33	mg/kg		0.075	J	0.15	U	0.13	U	0.18	U	0.14	U	0.86	U
Indeno(1,2,3-cd)pyrene	5.6	0.5	mg/kg		0.28		0.2	U	0.17	U	0.25	U	0.19	U	1.2	U
Pyrene	500	100	mg/kg		1		0.15	U	0.13	U	0.18	U	0.14	U	0.86	U
Dibenzofuran	350		mg/kg		0.023	J	0.25	U	0.21	U	0.31	U	0.23	U	1.4	U
Pentachlorophenol	6.7	0.8	mg/kg		0.16	U	0.2	U	0.17	U	0.25	U	0.19	U	1.2	U
Phenol	500	0.33	mg/kg		0.2	U	0.25	U	0.21	U	0.31	U	0.23	U	1.4	U
2-Methylphenol	500		mg/kg		0.2	U	0.25	U	0.21	U	0.31	U	0.23	U	1.4	U
3-Methylphenol/4-Methylphenol	500		mg/kg		0.28	U	0.36	U	0.3	U	0.44	U	0.34	U	2.1	U
Volatile Organics by EPA 5035																
Methylene chloride	500	0.05	mg/kg		0.0046	U	0.0069	U	0.85	U	0.01	U	0.0052	U	0.68	U
1,1-Dichloroethane	240	0.27	mg/kg		0.00092	U	0.0014	U	0.17	U	0.0021	U	0.001	U	0.14	U
Chloroform	350	0.37	mg/kg		0.0014	U	0.0021	U	0.26	U	0.0031	U	0.0015	U	0.021	J
Carbon tetrachloride	22	0.76	mg/kg		0.00092	U	0.0014	U	0.17	U	0.0021	U	0.001	U	0.14	U
Tetrachloroethene	150	1.3	mg/kg		0.054		0.00069	U	0.085	U	0.001	U	0.00052	U	0.068	U
Chlorobenzene	500	1.1	mg/kg		0.00046	U	0.00069	U	0.085	U	0.001	U	0.052		0.068	U
1,2-Dichloroethane	30	0.02	mg/kg		0.00092	U	0.0014	U	0.17	U	0.0021	U	0.00036	J	0.14	U
1,1,1-Trichloroethane	500	0.68	mg/kg		0.00046	U	0.00069	U	0.085	U	0.001	U	0.00052	U	0.068	U
Benzene	44	0.06	mg/kg		0.001		0.027		0.081	J	0.00066	J	0.014		0.068	U
Toluene	500	0.7	mg/kg		0.00092	U	0.0014	U	0.17	U	0.0021	U	0.001	U	0.14	U
Ethylbenzene	390	1	mg/kg		0.0018		0.0014	U	0.8		0.00093	J	0.00066	J	0.14	U
Vinyl chloride	13	0.02	mg/kg		0.00092	U	0.0014	U	0.17	U	0.0021	U	0.001	U	0.14	U
1,1-Dichloroethene	500	0.33	mg/kg		0.00092	U	0.0014	U	0.17	U	0.0021	U	0.001	U	0.14	U
trans-1,2-Dichloroethene	500	0.19	mg/kg		0.0014	U	0.0021	U	0.26	U	0.0031	U	0.0015	U	0.2	U
Trichloroethene	200	0.47	mg/kg		0.00046	U	0.00069	U	0.085	U	0.001	U	0.00052	U	0.068	U
1,2-Dichlorobenzene	500	1.1	mg/kg		0.00054	J	0.0028	U	0.2	J	0.003	J	0.0045		0.11	J
1,3-Dichlorobenzene	280	2.4	mg/kg		0.0018	U	0.0028	U	0.34	U	0.0042	U	0.00062	J	0.038	J
1,4-Dichlorobenzene	130	1.8	mg/kg		0.0018	U	0.0028	U	0.34	U	0.0042	U	0.01		0.051	J
Methyl tert butyl ether	500	0.93	mg/kg		0.0018	U	0.0028	U	0.34	U	0.0042	U	0.0021	U	0.27	U
p/m-Xylene			mg/kg		0.013		0.0028	U	2.1		0.005		0.00091	J	0.27	U
o-Xylene			mg/kg		0.00036	J	0.0014	U	0.17	U	0.0021	U	0.00063	J	0.14	U
cis-1,2-Dichloroethene	500	0.25	mg/kg		0.00022	J	0.0014	U	0.17	U	0.0021	U	0.001	U	0.14	U
Acetone	500	0.05	mg/kg		0.0061	J	0.037		1.7	U	0.18		0.034		1.4	U
2-Butanone	500	0.12	mg/kg		0.0092	U	0.014	U	1.7	U	0.039		0.0092	J	0.4	J
1,4-Dioxane	130	0.1	mg/kg		0.073	U	0.11	U	14	U	0.17	U	0.082	U	11	U
Volatile Organics by EPA 5035 High																
Methylene chloride	500	0.05	mg/kg		0.35	U	-	-	-	-	-	-	-	-	-	-
1,1-Dichloroethane	240	0.27	mg/kg		0.07	U	-	-	-	-	-	-	-	-	-	-
Chloroform	350	0.37	mg/kg		0.1	U	-	-	-	-	-	-	-	-	-	-
Carbon tetrachloride	22	0.76	mg/kg		0.07	U	-	-	-	-	-	-	-	-	-	-
Tetrachloroethene	150	1.3	mg/kg		0.86		-	-	-	-	-	-	-	-	-	-
Chlorobenzene	500	1.1	mg/kg		0.035	U	-	-	-	-	-	-	-	-	-	-
1,2-Dichloroethane	30	0.02	mg/kg		0.07	U	-	-	-	-	-	-	-	-	-	-
1,1,1-Trichloroethane	500	0.68	mg/kg		0.035	U	-	-	-	-	-	-	-	-	-	-
Benzene	44	0.06	mg/kg		0.035	U	-	-	-	-	-	-	-	-	-	-
Toluene	500	0.7	mg/kg		0.07	U	-	-	-	-	-	-	-	-	-	-
Ethylbenzene	390	1	mg/kg		0.026	J	-	-	-	-	-	-	-	-	-	-
Vinyl chloride	13	0.02	mg/kg		0.07	U	-	-	-	-	-	-	-	-	-	-
1,1-Dichloroethene	500	0.33	mg/kg		0.07	U	-	-	-	-	-	-	-	-	-	-
trans-1,2-Dichloroethene	500	0.19	mg/kg		0.1	U	-	-	-	-	-	-	-	-	-	-
Trichloroethene	200	0.47	mg/kg		0.035	U	-	-	-	-	-	-	-	-	-	-
1,2-Dichlorobenzene	500	1.1	mg/kg		0.015	J	-	-	-	-	-	-	-	-	-	-
1,3-Dichlorobenzene	280	2.4	mg/kg		0.14	U	-	-	-	-	-	-	-	-	-	-
1,4-Dichlorobenzene	130	1.8	mg/kg		0.14	U	-	-	-	-	-	-	-	-	-	-
Methyl tert butyl ether	500	0.93	mg/kg		0.14	U	-	-	-	-	-	-	-	-	-	-
p/m-Xylene			mg/kg		0.1	J	-	-	-	-	-	-	-	-	-	-
o-Xylene			mg/kg		0.07	U	-	-	-	-	-	-	-	-	-	-
cis-1,2-Dichloroethene	500	0.25	mg/kg		0.07	U	-	-	-	-	-	-	-	-	-	-
Acetone	500	0.05	mg/kg		0.7	U	-	-	-	-	-	-	-	-	-	-
2-Butanone	500	0.12	mg/kg		0.18	J	-	-	-	-	-	-	-	-	-	-
1,4-Dioxane	130	0.1	mg/kg		5.6	U	-	-	-	-	-	-	-	-	-	-

Appendix F
Confirmatory Sample Results
Treatment Zone 1
Former Coyne Textile Facility

LOCATION				SOIL-B-305		SOIL-B-306		SOIL-B-307		SOIL-B-308		SOIL-B-309	
SAMPLING DATE				8/26/2020		8/26/2020		8/26/2020		8/26/2020		8/26/2020	
	NY-RESC	NY-UNRES	Units	Results	Qual	Results	Qual	Results	Qual	Results	Qual	Results	Qual
General Chemistry													
Solids, Total			%	61.8		73.8		78.7		83.7		81.9	
Semivolatile Organics by GC/MS													
Acenaphthene	500	20	mg/kg	0.21	U	0.18	U	0.17	U	1.5	U	0.16	U
Hexachlorobenzene	6		mg/kg	0.16	U	0.13	U	0.12	U	1.2	U	0.12	U
Fluoranthene	500	100	mg/kg	0.16	U	0.13	U	0.12	U	1.2	U	0.035	J
Naphthalene	500	12	mg/kg	0.39		0.22	U	0.12	J	0.57	J	0.2	U
Benzo(a)anthracene	5.6	1	mg/kg	0.16	U	0.13	U	0.12	U	1.2	U	0.12	U
Benzo(a)pyrene	1	1	mg/kg	0.21	U	0.18	U	0.17	U	1.5	U	0.16	U
Benzo(b)fluoranthene	5.6	1	mg/kg	0.16	U	0.13	U	0.12	U	1.2	U	0.12	U
Benzo(k)fluoranthene	56	0.8	mg/kg	0.16	U	0.13	U	0.12	U	1.2	U	0.12	U
Chrysene	56	1	mg/kg	0.16	U	0.13	U	0.12	U	1.2	U	0.12	U
Acenaphthylene	500	100	mg/kg	0.21	U	0.18	U	0.17	U	1.5	U	0.16	U
Anthracene	500	100	mg/kg	0.16	U	0.13	U	0.12	U	1.2	U	0.12	U
Benzo(ghi)perylene	500	100	mg/kg	0.21	U	0.18	U	0.17	U	1.5	U	0.16	U
Fluorene	500	30	mg/kg	0.27	U	0.22	U	0.21	U	1.9	U	0.2	U
Phenanthrene	500	100	mg/kg	0.16	U	0.13	U	0.027	J	1.2	U	0.12	U
Dibenzo(a,h)anthracene	0.56	0.33	mg/kg	0.16	U	0.13	U	0.12	U	1.2	U	0.12	U
Indeno(1,2,3-cd)pyrene	5.6	0.5	mg/kg	0.21	U	0.18	U	0.17	U	1.5	U	0.16	U
Pyrene	500	100	mg/kg	0.16	U	0.13	U	0.12	U	1.2	U	0.031	J
Dibenzofuran	350		mg/kg	0.27	U	0.22	U	0.21	U	1.9	U	0.2	U
Pentachlorophenol	6.7	0.8	mg/kg	0.21	U	0.18	U	0.17	U	1.5	U	0.16	U
Phenol	500	0.33	mg/kg	0.27	U	0.22	U	0.21	U	1.9	U	0.2	U
2-Methylphenol	500		mg/kg	0.27	U	0.22	U	0.21	U	1.9	U	0.2	U
3-Methylphenol/4-Methylphenol	500		mg/kg	0.38	U	0.32	U	0.3	U	2.8	U	0.29	U
Volatile Organics by EPA 5035													
Methylene chloride	500	0.05	mg/kg	0.0087	U	0.0052	U	1.6	U	15	U	0.31	U
1,1-Dichloroethane	240	0.27	mg/kg	0.0017	U	0.001	U	0.32	U	3	U	0.062	U
Chloroform	350	0.37	mg/kg	0.0026	U	0.00023	J	0.48	U	4.5	U	0.093	U
Carbon tetrachloride	22	0.76	mg/kg	0.0017	U	0.001	U	0.32	U	3	U	0.062	U
Tetrachloroethene	150	1.3	mg/kg	0.002		0.00052	U	0.16	U	1.5	U	0.24	
Chlorobenzene	500	1.1	mg/kg	0.063		0.0066		0.16	U	1.5	U	0.031	U
1,2-Dichloroethane	30	0.02	mg/kg	0.0017	U	0.001	U	0.32	U	3	U	0.062	U
1,1,1-Trichloroethane	500	0.68	mg/kg	0.00087	U	0.00052	U	0.16	U	1.5	U	0.031	U
Benzene	44	0.06	mg/kg	0.0027		0.00022	J	0.058	J	0.53	J	0.031	U
Toluene	500	0.7	mg/kg	0.0017	U	0.001	U	0.32	U	3	U	0.062	U
Ethylbenzene	390	1	mg/kg	0.0017	U	0.001	U	0.32	U	0.43	J	0.062	U
Vinyl chloride	13	0.02	mg/kg	0.0017	U	0.001	U	0.32	U	3	U	0.062	U
1,1-Dichloroethene	500	0.33	mg/kg	0.0017	U	0.001	U	0.32	U	3	U	0.062	U
trans-1,2-Dichloroethene	500	0.19	mg/kg	0.0026	U	0.0016	U	0.48	U	4.5	U	0.093	U
Trichloroethene	200	0.47	mg/kg	0.00087	U	0.00052	U	0.16	U	1.5	U	0.029	J
1,2-Dichlorobenzene	500	1.1	mg/kg	0.0035	U	0.00059	J	0.64	U	6	U	0.082	J
1,3-Dichlorobenzene	280	2.4	mg/kg	0.0035	U	0.00015	J	0.64	U	6	U	0.12	U
1,4-Dichlorobenzene	130	1.8	mg/kg	0.0094		0.0012	J	0.11	J	0.66	J	0.036	J
Methyl tert butyl ether	500	0.93	mg/kg	0.0035	U	0.0021	U	0.64	U	6	U	0.12	U
p/m-Xylene			mg/kg	0.0035	U	0.0021	U	0.64	U	6	U	0.12	U
o-Xylene			mg/kg	0.0017	U	0.001	U	0.32	U	3	U	0.062	U
cis-1,2-Dichloroethene	500	0.25	mg/kg	0.00052	J	0.001	U	0.32	U	3	U	0.017	J
Acetone	500	0.05	mg/kg	0.18		0.02		3.2	U	30	U	0.62	U
2-Butanone	500	0.12	mg/kg	0.037		0.0033	J	3.2	U	30	U	0.26	J
1,4-Dioxane	130	0.1	mg/kg	0.14	U	0.084	U	26	U	240	U	4.9	U
Volatile Organics by EPA 5035 High													
Methylene chloride	500	0.05	mg/kg	0.65	U	-	-	-	-	-	-	-	-
1,1-Dichloroethane	240	0.27	mg/kg	0.13	U	-	-	-	-	-	-	-	-
Chloroform	350	0.37	mg/kg	0.19	U	-	-	-	-	-	-	-	-
Carbon tetrachloride	22	0.76	mg/kg	0.13	U	-	-	-	-	-	-	-	-
Tetrachloroethene	150	1.3	mg/kg	0.065	U	-	-	-	-	-	-	-	-
Chlorobenzene	500	1.1	mg/kg	0.57		-	-	-	-	-	-	-	-
1,2-Dichloroethane	30	0.02	mg/kg	0.13	U	-	-	-	-	-	-	-	-
1,1,1-Trichloroethane	500	0.68	mg/kg	0.065	U	-	-	-	-	-	-	-	-
Benzene	44	0.06	mg/kg	0.065	U	-	-	-	-	-	-	-	-
Toluene	500	0.7	mg/kg	0.13	U	-	-	-	-	-	-	-	-
Ethylbenzene	390	1	mg/kg	0.13	U	-	-	-	-	-	-	-	-
Vinyl chloride	13	0.02	mg/kg	0.13	U	-	-	-	-	-	-	-	-
1,1-Dichloroethene	500	0.33	mg/kg	0.13	U	-	-	-	-	-	-	-	-
trans-1,2-Dichloroethene	500	0.19	mg/kg	0.19	U	-	-	-	-	-	-	-	-
Trichloroethene	200	0.47	mg/kg	0.065	U	-	-	-	-	-	-	-	-
1,2-Dichlorobenzene	500	1.1	mg/kg	0.26	U	-	-	-	-	-	-	-	-
1,3-Dichlorobenzene	280	2.4	mg/kg	0.26	U	-	-	-	-	-	-	-	-
1,4-Dichlorobenzene	130	1.8	mg/kg	0.11	J	-	-	-	-	-	-	-	-
Methyl tert butyl ether	500	0.93	mg/kg	0.26	U	-	-	-	-	-	-	-	-
p/m-Xylene			mg/kg	0.26	U	-	-	-	-	-	-	-	-
o-Xylene			mg/kg	0.13	U	-	-	-	-	-	-	-	-
cis-1,2-Dichloroethene	500	0.25	mg/kg	0.13	U	-	-	-	-	-	-	-	-
Acetone	500	0.05	mg/kg	1.3	U	-	-	-	-	-	-	-	-
2-Butanone	500	0.12	mg/kg	1.3	U	-	-	-	-	-	-	-	-
1,4-Dioxane	130	0.1	mg/kg	10	U	-	-	-	-	-	-	-	-

Notes:

	Exceeds the Unrestricted Use Critera
Bold Text	Exceeds the Commercial Use Criteria

Samples collected by CHA Consulting, Inc. and analyzed by Alpha Analytical, Inc.

* Comparison is not performed on parameters with non-numeric criteria.

NY-UNRES: New York NYCRR Part 375 Groundwater Criteria, New York Unrestricted Use Criteria per 6 NYCRR Part 375 Environmental Remediation Programs, effective December 14, 2006.

NY-RESC: New York NYCRR Part 375 Commercial Criteria, New York Restricted use Criteria per 6 NYCRR Part 375 Environmental Remediation Programs, effective December 14, 2006.

NY-RESGW: New York NYCRR Part 375 Groundwater Criteria, New York Restricted use Criteria per 6 NYCRR Part 375 Environmental Remediation Programs, effective December 14, 2006.

U - Not detected at the method detection limit for the sample.
J - Estimated value. Detection is above the method detection limit but below the reporting limit.

ANALYTICAL REPORT

Lab Number:	L2033945
Client:	CHA Companies One Park Place 300 South State St., Suite 600 Syracuse, NY 13202
ATTN:	Karyn Ehmann
Phone:	(315) 471-3920
Project Name:	FORMER COYNE TEXTILE
Project Number:	59294
Report Date:	08/28/20

The original project report/data package is held by Alpha Analytical. This report/data package is paginated and should be reproduced only in its entirety. Alpha Analytical holds no responsibility for results and/or data that are not consistent with the original.

Certifications & Approvals: MA (M-MA086), NH NELAP (2064), CT (PH-0574), IL (200077), ME (MA00086), MD (348), NJ (MA935), NY (11148), NC (25700/666), PA (68-03671), RI (LAO00065), TX (T104704476), VT (VT-0935), VA (460195), USDA (Permit #P330-17-00196).

Eight Walkup Drive, Westborough, MA 01581-1019
508-898-9220 (Fax) 508-898-9193 800-624-9220 - www.alphalab.com

Project Name: FORMER COYNE TEXTILE
Project Number: 59294

Lab Number: L2033945
Report Date: 08/28/20

Alpha Sample ID	Client ID	Matrix	Sample Location	Collection Date/Time	Receive Date
L2033945-01	SOIL-SW-300	SOIL	SYRACUSE, NY	08/19/20 10:05	08/19/20
L2033945-02	SOIL-B-300	SOIL	SYRACUSE, NY	08/20/20 14:30	08/20/20
L2033945-03	SOIL-B-301	SOIL	SYRACUSE, NY	08/20/20 14:50	08/20/20
L2033945-04	SOIL-SW-301	SOIL	SYRACUSE, NY	08/20/20 15:00	08/20/20
L2033945-05	SOIL-SW-302	SOIL	SYRACUSE, NY	08/25/20 15:20	08/25/20
L2033945-06	SOIL-SW-303	SOIL	SYRACUSE, NY	08/25/20 15:50	08/25/20
L2033945-07	SOIL-SW-304	SOIL	SYRACUSE, NY	08/25/20 15:55	08/25/20
L2033945-08	SOIL-B-302	SOIL	SYRACUSE, NY	08/25/20 15:25	08/25/20
L2033945-09	SOIL-B-303	SOIL	SYRACUSE, NY	08/25/20 15:30	08/25/20
L2033945-10	SOIL-B-304	SOIL	SYRACUSE, NY	08/25/20 15:35	08/25/20
L2033945-11	SOIL-SW-305	SOIL	SYRACUSE, NY	08/26/20 09:50	08/26/20
L2033945-12	SOIL-SW-306	SOIL	SYRACUSE, NY	08/26/20 11:40	08/26/20
L2033945-13	SOIL-B-305	SOIL	SYRACUSE, NY	08/26/20 11:20	08/26/20
L2033945-14	SOIL-B-306	SOIL	SYRACUSE, NY	08/26/20 11:50	08/26/20
L2033945-15	SOIL-B-307	SOIL	SYRACUSE, NY	08/26/20 12:00	08/26/20
L2033945-16	SOIL-B-308	SOIL	SYRACUSE, NY	08/26/20 12:15	08/26/20
L2033945-17	SOIL-DUP-001	SOIL	SYRACUSE, NY	08/26/20 12:00	08/26/20
L2033945-18	SOIL-B-309	SOIL	SYRACUSE, NY	08/26/20 14:30	08/26/20

Project Name:	FORMER COYNE TEXTILE	**Lab Number:**	L2033945
Project Number:	59294	**Report Date:**	08/28/20

Case Narrative

The samples were received in accordance with the Chain of Custody and no significant deviations were encountered during the preparation or analysis unless otherwise noted. Sample Receipt, Container Information, and the Chain of Custody are located at the back of the report.

Results contained within this report relate only to the samples submitted under this Alpha Lab Number and meet NELAP requirements for all NELAP accredited parameters unless otherwise noted in the following narrative. The data presented in this report is organized by parameter (i.e. VOC, SVOC, etc.). Sample specific Quality Control data (i.e. Surrogate Spike Recovery) is reported at the end of the target analyte list for each individual sample, followed by the Laboratory Batch Quality Control at the end of each parameter. Tentatively Identified Compounds (TICs), if requested, are reported for compounds identified to be present and are not part of the method/program Target Compound List, even if only a subset of the TCL are being reported. If a sample was re-analyzed or re-extracted due to a required quality control corrective action and if both sets of data are reported, the Laboratory ID of the re-analysis or re-extraction is designated with an "R" or "RE", respectively.

When multiple Batch Quality Control elements are reported (e.g. more than one LCS), the associated samples for each element are noted in the grey shaded header line of each data table. Any Laboratory Batch, Sample Specific % recovery or RPD value that is outside the listed Acceptance Criteria is bolded in the report. In reference to questions H (CAM) or 4 (RCP) when "NO" is checked, the performance criteria for CAM and RCP methods allow for some quality control failures to occur and still be within method compliance. In these instances, the specific failure is not narrated but noted in the associated QC Outlier Summary Report, located directly after the Case Narrative. QC information is also incorporated in the Data Usability Assessment table (Format 11) of our Data Merger tool, where it can be reviewed in conjunction with the sample result, associated regulatory criteria and any associated data usability implications.

Soil/sediments, solids and tissues are reported on a dry weight basis unless otherwise noted. Definitions of all data qualifiers and acronyms used in this report are provided in the Glossary located at the back of the report.

HOLD POLICY - For samples submitted on hold, Alpha's policy is to hold samples (with the exception of Air canisters) free of charge for 21 calendar days from the date the project is completed. After 21 calendar days, we will dispose of all samples submitted including those put on hold unless you have contacted your Alpha Project Manager and made arrangements for Alpha to continue to hold the samples. Air canisters will be disposed after 3 business days from the date the project is completed.

Please contact Project Management at 800-624-9220 with any questions.

Project Name:	FORMER COYNE TEXTILE	**Lab Number:**	L2033945
Project Number:	59294	**Report Date:**	08/28/20

Case Narrative (continued)

Report Submission

August 28, 2020: This final report includes the results of all requested analyses.

August 27, 2020: This preliminary report includes the results of the Volatile Organics and Semivolatile Organics analyses performed on L2033945-11 through -18.

August 26, 2020: This preliminary report includes the results of the Volatile Organics and Semivolatile Organics analyses performed on L2033945-05 through -10.

August 24, 2020: This preliminary report includes the results of the Semivolatile Organics analysis performed on L2033945-01.

August 21, 2020: This is a preliminary report.

All non-detect (ND) or estimated concentrations (J-qualified) have been quantitated to the limit noted in the MDL column.

Volatile Organics

L2033945-05: The surrogate recovery is outside the method acceptance criteria for dibromofluoromethane (66%) due to interference with the Internal Standard.

L2033945-05: The sample was analyzed as a High Level Methanol in order to quantitate results within the calibration range. The result should be considered estimated, and is qualified with an E flag, for any compound that exceeded the calibration on the initial Low Level analysis. The results of both analyses are reported.

L2033945-07: The sample was analyzed as a High Level Methanol based upon screen results. The sample was then analyzed as a Low Level in order to achieve lower reporting limits. The results of both analyses are reported. Differences were noted between the results of the analyses which have been attributed to vial discrepancies.

The following surrogate recoveries are outside the acceptance criteria; however, the samples were not re-analyzed due to coelution with an obvious interference. Copies of the chromatograms are included as an attachment to this report:

L2033945-07: 4-bromofluorobenzene (153%),

Project Name: FORMER COYNE TEXTILE **Lab Number:** L2033945
Project Number: 59294 **Report Date:** 08/28/20

Case Narrative (continued)

L2033945-09: 4-bromofluorobenzene (171%),
L2033945-10: 4-bromofluorobenzene (136%),
L2033945-11: 4-bromofluorobenzene (131%),
L2033945-12: 4-bromofluorobenzene (360%),
L2033945-13: toluene-d8 (61%) and 4-bromofluorobenzene (712%),
L2033945-14: 4-bromofluorobenzene (166%),
L2033945-15: 4-bromofluorobenzene (189%),
L2033945-16: 4-bromofluorobenzene (140%),
L2033945-17: 4-bromofluorobenzene (144%), and
L2033945-18: 4-bromofluorobenzene (224%).
L2033945-09: The sample has elevated detection limits due to the dilution required by the elevated concentrations of non-target compounds in the sample.
L2033945-13: The sample was analyzed as a High Level Methanol in order to quantitate results within the calibration range. The result should be considered estimated, and is qualified with an E flag, for any compound that exceeded the calibration on the initial Low Level analysis. The results of both analyses are reported. Differences were noted between the results of the analyses which have been attributed to vial discrepancies.
L2033945-18: The analysis of Volatile Organics by EPA Method 5035/8260 Low Level could not be performed due to the elevated concentrations of non-target compounds in the sample.

Semivolatile Organics
L2033945-12, -16 and -17: The sample has elevated detection limits due to the dilution required by the sample matrix.

Solids, Total
L2033945-11, -12, -13, -14, -15 and -18: A Laboratory Duplicate was prepared with the sample batch; however, analysis of the native sample was cancelled; therefore, the QC result could not be reported.

I, the undersigned, attest under the pains and penalties of perjury that, to the best of my knowledge and belief and based upon my personal inquiry of those responsible for providing the information contained in this analytical report, such information is accurate and complete. This certificate of analysis is not complete unless this page accompanies any and all pages of this report.

Authorized Signature: Melissa Sturgis Melissa Sturgis

Title: Technical Director/Representative Date: 08/28/20

ORGANICS

VOLATILES

Project Name: FORMER COYNE TEXTILE **Lab Number:** L2033945

Project Number: 59294 **Report Date:** 08/28/20

SAMPLE RESULTS

Lab ID: L2033945-01
Client ID: SOIL-SW-300
Sample Location: SYRACUSE, NY

Date Collected: 08/19/20 10:05
Date Received: 08/19/20
Field Prep: Not Specified

Sample Depth:
Matrix: Soil
Analytical Method: 1,8260C
Analytical Date: 08/21/20 08:52
Analyst: MV
Percent Solids: 48%

Parameter	Result	Qualifier	Units	RL	MDL	Dilution Factor
Volatile Organics by EPA 5035 Low - Westborough Lab						
Methylene chloride	ND		ug/kg	13	5.9	1
1,1-Dichloroethane	0.98	J	ug/kg	2.6	0.38	1
Chloroform	ND		ug/kg	3.9	0.36	1
Carbon tetrachloride	ND		ug/kg	2.6	0.60	1
1,2-Dichloropropane	ND		ug/kg	2.6	0.32	1
Dibromochloromethane	ND		ug/kg	2.6	0.36	1
1,1,2-Trichloroethane	ND		ug/kg	2.6	0.69	1
Tetrachloroethene	9.6		ug/kg	1.3	0.51	1
Chlorobenzene	ND		ug/kg	1.3	0.33	1
Trichlorofluoromethane	ND		ug/kg	10	1.8	1
1,2-Dichloroethane	ND		ug/kg	2.6	0.66	1
1,1,1-Trichloroethane	ND		ug/kg	1.3	0.43	1
Bromodichloromethane	ND		ug/kg	1.3	0.28	1
trans-1,3-Dichloropropene	ND		ug/kg	2.6	0.71	1
cis-1,3-Dichloropropene	ND		ug/kg	1.3	0.41	1
Bromoform	ND		ug/kg	10	0.64	1
1,1,2,2-Tetrachloroethane	ND		ug/kg	1.3	0.43	1
Benzene	1.4		ug/kg	1.3	0.43	1
Toluene	4.1		ug/kg	2.6	1.4	1
Ethylbenzene	2.3	J	ug/kg	2.6	0.36	1
Chloromethane	ND		ug/kg	10	2.4	1
Bromomethane	ND		ug/kg	5.2	1.5	1
Vinyl chloride	360		ug/kg	2.6	0.87	1
Chloroethane	ND		ug/kg	5.2	1.2	1
1,1-Dichloroethene	ND		ug/kg	2.6	0.62	1
trans-1,2-Dichloroethene	2.7	J	ug/kg	3.9	0.35	1
Trichloroethene	0.64	J	ug/kg	1.3	0.35	1
1,2-Dichlorobenzene	ND		ug/kg	5.2	0.37	1

Project Name: FORMER COYNE TEXTILE **Lab Number:** L2033945

Project Number: 59294 **Report Date:** 08/28/20

SAMPLE RESULTS

Lab ID: L2033945-01 Date Collected: 08/19/20 10:05

Client ID: SOIL-SW-300 Date Received: 08/19/20

Sample Location: SYRACUSE, NY Field Prep: Not Specified

Sample Depth:

Parameter	Result	Qualifier	Units	RL	MDL	Dilution Factor
Volatile Organics by EPA 5035 Low - Westborough Lab						
1,3-Dichlorobenzene	ND		ug/kg	5.2	0.38	1
1,4-Dichlorobenzene	ND		ug/kg	5.2	0.44	1
Methyl tert butyl ether	ND		ug/kg	5.2	0.52	1
p/m-Xylene	2.7	J	ug/kg	5.2	1.4	1
o-Xylene	3.4		ug/kg	2.6	0.75	1
cis-1,2-Dichloroethene	120		ug/kg	2.6	0.45	1
Styrene	ND		ug/kg	2.6	0.51	1
Dichlorodifluoromethane	ND		ug/kg	26	2.4	1
Acetone	740		ug/kg	26	12.	1
Carbon disulfide	ND		ug/kg	26	12.	1
2-Butanone	140		ug/kg	26	5.8	1
4-Methyl-2-pentanone	ND		ug/kg	26	3.3	1
2-Hexanone	ND		ug/kg	26	3.0	1
Bromochloromethane	ND		ug/kg	5.2	0.53	1
1,2-Dibromoethane	ND		ug/kg	2.6	0.72	1
1,2-Dibromo-3-chloropropane	ND		ug/kg	7.8	2.6	1
Isopropylbenzene	1.4	J	ug/kg	2.6	0.28	1
1,2,3-Trichlorobenzene	ND		ug/kg	5.2	0.83	1
1,2,4-Trichlorobenzene	ND		ug/kg	5.2	0.70	1
Methyl Acetate	ND		ug/kg	10	2.5	1
Cyclohexane	1.5	J	ug/kg	26	1.4	1
1,4-Dioxane	ND		ug/kg	210	91.	1
Freon-113	ND		ug/kg	10	1.8	1
Methyl cyclohexane	3.2	J	ug/kg	10	1.6	1

Surrogate	% Recovery	Qualifier	Acceptance Criteria
1,2-Dichloroethane-d4	104		70-130
Toluene-d8	102		70-130
4-Bromofluorobenzene	108		70-130
Dibromofluoromethane	102		70-130

Project Name: FORMER COYNE TEXTILE **Lab Number:** L2033945

Project Number: 59294 **Report Date:** 08/28/20

SAMPLE RESULTS

Lab ID: L2033945-02
Client ID: SOIL-B-300
Sample Location: SYRACUSE, NY

Date Collected: 08/20/20 14:30
Date Received: 08/20/20
Field Prep: Not Specified

Sample Depth:
Matrix: Soil
Analytical Method: 1,8260C
Analytical Date: 08/21/20 07:35
Analyst: MV
Percent Solids: 72%

Parameter	Result	Qualifier	Units	RL	MDL	Dilution Factor
Volatile Organics by EPA 5035 Low - Westborough Lab						
Methylene chloride	ND		ug/kg	5.7	2.6	1
1,1-Dichloroethane	ND		ug/kg	1.1	0.17	1
Chloroform	ND		ug/kg	1.7	0.16	1
Carbon tetrachloride	ND		ug/kg	1.1	0.26	1
1,2-Dichloropropane	ND		ug/kg	1.1	0.14	1
Dibromochloromethane	ND		ug/kg	1.1	0.16	1
1,1,2-Trichloroethane	ND		ug/kg	1.1	0.31	1
Tetrachloroethene	3.5		ug/kg	0.57	0.22	1
Chlorobenzene	ND		ug/kg	0.57	0.14	1
Trichlorofluoromethane	ND		ug/kg	4.6	0.80	1
1,2-Dichloroethane	ND		ug/kg	1.1	0.29	1
1,1,1-Trichloroethane	ND		ug/kg	0.57	0.19	1
Bromodichloromethane	ND		ug/kg	0.57	0.12	1
trans-1,3-Dichloropropene	ND		ug/kg	1.1	0.31	1
cis-1,3-Dichloropropene	ND		ug/kg	0.57	0.18	1
Bromoform	ND		ug/kg	4.6	0.28	1
1,1,2,2-Tetrachloroethane	ND		ug/kg	0.57	0.19	1
Benzene	ND		ug/kg	0.57	0.19	1
Toluene	ND		ug/kg	1.1	0.62	1
Ethylbenzene	ND		ug/kg	1.1	0.16	1
Chloromethane	ND		ug/kg	4.6	1.1	1
Bromomethane	ND		ug/kg	2.3	0.67	1
Vinyl chloride	0.86	J	ug/kg	1.1	0.38	1
Chloroethane	ND		ug/kg	2.3	0.52	1
1,1-Dichloroethene	ND		ug/kg	1.1	0.27	1
trans-1,2-Dichloroethene	ND		ug/kg	1.7	0.16	1
Trichloroethene	ND		ug/kg	0.57	0.16	1
1,2-Dichlorobenzene	ND		ug/kg	2.3	0.16	1

Project Name: FORMER COYNE TEXTILE **Lab Number:** L2033945

Project Number: 59294 **Report Date:** 08/28/20

SAMPLE RESULTS

Lab ID: L2033945-02 Date Collected: 08/20/20 14:30

Client ID: SOIL-B-300 Date Received: 08/20/20

Sample Location: SYRACUSE, NY Field Prep: Not Specified

Sample Depth:

Parameter	Result	Qualifier	Units	RL	MDL	Dilution Factor
Volatile Organics by EPA 5035 Low - Westborough Lab						
1,3-Dichlorobenzene	ND		ug/kg	2.3	0.17	1
1,4-Dichlorobenzene	ND		ug/kg	2.3	0.20	1
Methyl tert butyl ether	ND		ug/kg	2.3	0.23	1
p/m-Xylene	ND		ug/kg	2.3	0.64	1
o-Xylene	ND		ug/kg	1.1	0.33	1
cis-1,2-Dichloroethene	0.27	J	ug/kg	1.1	0.20	1
Styrene	ND		ug/kg	1.1	0.22	1
Dichlorodifluoromethane	ND		ug/kg	11	1.0	1
Acetone	20		ug/kg	11	5.5	1
Carbon disulfide	ND		ug/kg	11	5.2	1
2-Butanone	ND		ug/kg	11	2.5	1
4-Methyl-2-pentanone	ND		ug/kg	11	1.5	1
2-Hexanone	ND		ug/kg	11	1.4	1
Bromochloromethane	ND		ug/kg	2.3	0.24	1
1,2-Dibromoethane	ND		ug/kg	1.1	0.32	1
1,2-Dibromo-3-chloropropane	ND		ug/kg	3.4	1.1	1
Isopropylbenzene	0.46	J	ug/kg	1.1	0.12	1
1,2,3-Trichlorobenzene	ND		ug/kg	2.3	0.37	1
1,2,4-Trichlorobenzene	ND		ug/kg	2.3	0.31	1
Methyl Acetate	ND		ug/kg	4.6	1.1	1
Cyclohexane	ND		ug/kg	11	0.62	1
1,4-Dioxane	ND		ug/kg	92	40.	1
Freon-113	ND		ug/kg	4.6	0.79	1
Methyl cyclohexane	1.5	J	ug/kg	4.6	0.69	1

Surrogate	% Recovery	Qualifier	Acceptance Criteria
1,2-Dichloroethane-d4	98		70-130
Toluene-d8	98		70-130
4-Bromofluorobenzene	97		70-130
Dibromofluoromethane	97		70-130

Project Name: FORMER COYNE TEXTILE **Lab Number:** L2033945

Project Number: 59294 **Report Date:** 08/28/20

SAMPLE RESULTS

Lab ID: L2033945-03
Client ID: SOIL-B-301
Sample Location: SYRACUSE, NY

Date Collected: 08/20/20 14:50
Date Received: 08/20/20
Field Prep: Not Specified

Sample Depth:
Matrix: Soil
Analytical Method: 1,8260C
Analytical Date: 08/21/20 08:01
Analyst: MV
Percent Solids: 90%

Parameter	Result	Qualifier	Units	RL	MDL	Dilution Factor
Volatile Organics by EPA 5035 Low - Westborough Lab						
Methylene chloride	ND		ug/kg	3.7	1.7	1
1,1-Dichloroethane	ND		ug/kg	0.74	0.11	1
Chloroform	ND		ug/kg	1.1	0.10	1
Carbon tetrachloride	ND		ug/kg	0.74	0.17	1
1,2-Dichloropropane	ND		ug/kg	0.74	0.09	1
Dibromochloromethane	ND		ug/kg	0.74	0.10	1
1,1,2-Trichloroethane	ND		ug/kg	0.74	0.20	1
Tetrachloroethene	ND		ug/kg	0.37	0.15	1
Chlorobenzene	ND		ug/kg	0.37	0.10	1
Trichlorofluoromethane	ND		ug/kg	3.0	0.52	1
1,2-Dichloroethane	ND		ug/kg	0.74	0.19	1
1,1,1-Trichloroethane	ND		ug/kg	0.37	0.12	1
Bromodichloromethane	ND		ug/kg	0.37	0.08	1
trans-1,3-Dichloropropene	ND		ug/kg	0.74	0.20	1
cis-1,3-Dichloropropene	ND		ug/kg	0.37	0.12	1
Bromoform	ND		ug/kg	3.0	0.18	1
1,1,2,2-Tetrachloroethane	ND		ug/kg	0.37	0.12	1
Benzene	ND		ug/kg	0.37	0.12	1
Toluene	ND		ug/kg	0.74	0.40	1
Ethylbenzene	ND		ug/kg	0.74	0.10	1
Chloromethane	ND		ug/kg	3.0	0.69	1
Bromomethane	ND		ug/kg	1.5	0.43	1
Vinyl chloride	ND		ug/kg	0.74	0.25	1
Chloroethane	ND		ug/kg	1.5	0.34	1
1,1-Dichloroethene	ND		ug/kg	0.74	0.18	1
trans-1,2-Dichloroethene	ND		ug/kg	1.1	0.10	1
Trichloroethene	ND		ug/kg	0.37	0.10	1
1,2-Dichlorobenzene	ND		ug/kg	1.5	0.11	1

Project Name: FORMER COYNE TEXTILE **Lab Number:** L2033945

Project Number: 59294 **Report Date:** 08/28/20

SAMPLE RESULTS

Lab ID: L2033945-03 Date Collected: 08/20/20 14:50

Client ID: SOIL-B-301 Date Received: 08/20/20

Sample Location: SYRACUSE, NY Field Prep: Not Specified

Sample Depth:

Parameter	Result	Qualifier	Units	RL	MDL	Dilution Factor
Volatile Organics by EPA 5035 Low - Westborough Lab						
1,3-Dichlorobenzene	ND		ug/kg	1.5	0.11	1
1,4-Dichlorobenzene	ND		ug/kg	1.5	0.13	1
Methyl tert butyl ether	ND		ug/kg	1.5	0.15	1
p/m-Xylene	ND		ug/kg	1.5	0.42	1
o-Xylene	ND		ug/kg	0.74	0.22	1
cis-1,2-Dichloroethene	ND		ug/kg	0.74	0.13	1
Styrene	ND		ug/kg	0.74	0.15	1
Dichlorodifluoromethane	ND		ug/kg	7.4	0.68	1
Acetone	ND		ug/kg	7.4	3.6	1
Carbon disulfide	3.9	J	ug/kg	7.4	3.4	1
2-Butanone	ND		ug/kg	7.4	1.6	1
4-Methyl-2-pentanone	ND		ug/kg	7.4	0.95	1
2-Hexanone	ND		ug/kg	7.4	0.88	1
Bromochloromethane	ND		ug/kg	1.5	0.15	1
1,2-Dibromoethane	ND		ug/kg	0.74	0.21	1
1,2-Dibromo-3-chloropropane	ND		ug/kg	2.2	0.74	1
Isopropylbenzene	ND		ug/kg	0.74	0.08	1
1,2,3-Trichlorobenzene	ND		ug/kg	1.5	0.24	1
1,2,4-Trichlorobenzene	ND		ug/kg	1.5	0.20	1
Methyl Acetate	ND		ug/kg	3.0	0.71	1
Cyclohexane	ND		ug/kg	7.4	0.40	1
1,4-Dioxane	ND		ug/kg	60	26.	1
Freon-113	ND		ug/kg	3.0	0.52	1
Methyl cyclohexane	ND		ug/kg	3.0	0.45	1

Surrogate	% Recovery	Qualifier	Acceptance Criteria
1,2-Dichloroethane-d4	97		70-130
Toluene-d8	99		70-130
4-Bromofluorobenzene	99		70-130
Dibromofluoromethane	98		70-130

Project Name: FORMER COYNE TEXTILE **Lab Number:** L2033945

Project Number: 59294 **Report Date:** 08/28/20

SAMPLE RESULTS

Lab ID: L2033945-04
Client ID: SOIL-SW-301
Sample Location: SYRACUSE, NY

Date Collected: 08/20/20 15:00
Date Received: 08/20/20
Field Prep: Not Specified

Sample Depth:
Matrix: Soil
Analytical Method: 1,8260C
Analytical Date: 08/21/20 09:44
Analyst: MV
Percent Solids: 73%

Parameter	Result	Qualifier	Units	RL	MDL	Dilution Factor
Volatile Organics by EPA 5035 Low - Westborough Lab						
Methylene chloride	ND		ug/kg	5.4	2.5	1
1,1-Dichloroethane	ND		ug/kg	1.1	0.16	1
Chloroform	ND		ug/kg	1.6	0.15	1
Carbon tetrachloride	ND		ug/kg	1.1	0.25	1
1,2-Dichloropropane	ND		ug/kg	1.1	0.14	1
Dibromochloromethane	ND		ug/kg	1.1	0.15	1
1,1,2-Trichloroethane	ND		ug/kg	1.1	0.29	1
Tetrachloroethene	ND		ug/kg	0.54	0.21	1
Chlorobenzene	ND		ug/kg	0.54	0.14	1
Trichlorofluoromethane	ND		ug/kg	4.4	0.76	1
1,2-Dichloroethane	ND		ug/kg	1.1	0.28	1
1,1,1-Trichloroethane	ND		ug/kg	0.54	0.18	1
Bromodichloromethane	ND		ug/kg	0.54	0.12	1
trans-1,3-Dichloropropene	ND		ug/kg	1.1	0.30	1
cis-1,3-Dichloropropene	ND		ug/kg	0.54	0.17	1
Bromoform	ND		ug/kg	4.4	0.27	1
1,1,2,2-Tetrachloroethane	ND		ug/kg	0.54	0.18	1
Benzene	ND		ug/kg	0.54	0.18	1
Toluene	ND		ug/kg	1.1	0.59	1
Ethylbenzene	ND		ug/kg	1.1	0.15	1
Chloromethane	ND		ug/kg	4.4	1.0	1
Bromomethane	ND		ug/kg	2.2	0.63	1
Vinyl chloride	ND		ug/kg	1.1	0.36	1
Chloroethane	ND		ug/kg	2.2	0.49	1
1,1-Dichloroethene	ND		ug/kg	1.1	0.26	1
trans-1,2-Dichloroethene	ND		ug/kg	1.6	0.15	1
Trichloroethene	ND		ug/kg	0.54	0.15	1
1,2-Dichlorobenzene	ND		ug/kg	2.2	0.16	1

Project Name: FORMER COYNE TEXTILE **Lab Number:** L2033945

Project Number: 59294 **Report Date:** 08/28/20

SAMPLE RESULTS

Lab ID: L2033945-04 Date Collected: 08/20/20 15:00

Client ID: SOIL-SW-301 Date Received: 08/20/20

Sample Location: SYRACUSE, NY Field Prep: Not Specified

Sample Depth:

Parameter	Result	Qualifier	Units	RL	MDL	Dilution Factor
Volatile Organics by EPA 5035 Low - Westborough Lab						
1,3-Dichlorobenzene	ND		ug/kg	2.2	0.16	1
1,4-Dichlorobenzene	ND		ug/kg	2.2	0.19	1
Methyl tert butyl ether	ND		ug/kg	2.2	0.22	1
p/m-Xylene	ND		ug/kg	2.2	0.61	1
o-Xylene	ND		ug/kg	1.1	0.32	1
cis-1,2-Dichloroethene	ND		ug/kg	1.1	0.19	1
Styrene	ND		ug/kg	1.1	0.21	1
Dichlorodifluoromethane	ND		ug/kg	11	1.0	1
Acetone	20		ug/kg	11	5.2	1
Carbon disulfide	ND		ug/kg	11	5.0	1
2-Butanone	ND		ug/kg	11	2.4	1
4-Methyl-2-pentanone	ND		ug/kg	11	1.4	1
2-Hexanone	ND		ug/kg	11	1.3	1
Bromochloromethane	ND		ug/kg	2.2	0.22	1
1,2-Dibromoethane	ND		ug/kg	1.1	0.30	1
1,2-Dibromo-3-chloropropane	ND		ug/kg	3.3	1.1	1
Isopropylbenzene	ND		ug/kg	1.1	0.12	1
1,2,3-Trichlorobenzene	ND		ug/kg	2.2	0.35	1
1,2,4-Trichlorobenzene	ND		ug/kg	2.2	0.30	1
Methyl Acetate	ND		ug/kg	4.4	1.0	1
Cyclohexane	ND		ug/kg	11	0.59	1
1,4-Dioxane	ND		ug/kg	87	38.	1
Freon-113	ND		ug/kg	4.4	0.75	1
Methyl cyclohexane	ND		ug/kg	4.4	0.66	1

Surrogate	% Recovery	Qualifier	Acceptance Criteria
1,2-Dichloroethane-d4	100		70-130
Toluene-d8	99		70-130
4-Bromofluorobenzene	100		70-130
Dibromofluoromethane	98		70-130

Project Name: FORMER COYNE TEXTILE **Lab Number:** L2033945

Project Number: 59294 **Report Date:** 08/28/20

SAMPLE RESULTS

Lab ID: L2033945-05
Client ID: SOIL-SW-302
Sample Location: SYRACUSE, NY

Date Collected: 08/25/20 15:20
Date Received: 08/25/20
Field Prep: Not Specified

Sample Depth:
Matrix: Soil
Analytical Method: 1,8260C
Analytical Date: 08/26/20 10:07
Analyst: AD
Percent Solids: 76%

Parameter	Result	Qualifier	Units	RL	MDL	Dilution Factor
Volatile Organics by EPA 5035 Low - Westborough Lab						
Methylene chloride	ND		ug/kg	8.3	3.8	1
1,1-Dichloroethane	ND		ug/kg	1.7	0.24	1
Chloroform	ND		ug/kg	2.5	0.23	1
Carbon tetrachloride	ND		ug/kg	1.7	0.38	1
1,2-Dichloropropane	ND		ug/kg	1.7	0.21	1
Dibromochloromethane	ND		ug/kg	1.7	0.23	1
1,1,2-Trichloroethane	ND		ug/kg	1.7	0.44	1
Tetrachloroethene	6.3		ug/kg	0.83	0.33	1
Chlorobenzene	ND		ug/kg	0.83	0.21	1
Trichlorofluoromethane	ND		ug/kg	6.6	1.2	1
1,2-Dichloroethane	ND		ug/kg	1.7	0.43	1
1,1,1-Trichloroethane	ND		ug/kg	0.83	0.28	1
Bromodichloromethane	ND		ug/kg	0.83	0.18	1
trans-1,3-Dichloropropene	ND		ug/kg	1.7	0.45	1
cis-1,3-Dichloropropene	ND		ug/kg	0.83	0.26	1
Bromoform	ND		ug/kg	6.6	0.41	1
1,1,2,2-Tetrachloroethane	ND		ug/kg	0.83	0.28	1
Benzene	70		ug/kg	0.83	0.28	1
Toluene	6.9		ug/kg	1.7	0.90	1
Ethylbenzene	3.8		ug/kg	1.7	0.23	1
Chloromethane	ND		ug/kg	6.6	1.6	1
Bromomethane	ND		ug/kg	3.3	0.97	1
Vinyl chloride	ND		ug/kg	1.7	0.56	1
Chloroethane	ND		ug/kg	3.3	0.75	1
1,1-Dichloroethene	ND		ug/kg	1.7	0.40	1
trans-1,2-Dichloroethene	ND		ug/kg	2.5	0.23	1
Trichloroethene	ND		ug/kg	0.83	0.23	1
1,2-Dichlorobenzene	ND		ug/kg	3.3	0.24	1

Project Name: FORMER COYNE TEXTILE **Lab Number:** L2033945

Project Number: 59294 **Report Date:** 08/28/20

SAMPLE RESULTS

Lab ID: L2033945-05 Date Collected: 08/25/20 15:20

Client ID: SOIL-SW-302 Date Received: 08/25/20

Sample Location: SYRACUSE, NY Field Prep: Not Specified

Sample Depth:

Parameter	Result	Qualifier	Units	RL	MDL	Dilution Factor
Volatile Organics by EPA 5035 Low - Westborough Lab						
1,3-Dichlorobenzene	ND		ug/kg	3.3	0.25	1
1,4-Dichlorobenzene	ND		ug/kg	3.3	0.28	1
Methyl tert butyl ether	ND		ug/kg	3.3	0.33	1
p/m-Xylene	3.2	J	ug/kg	3.3	0.93	1
o-Xylene	3.0		ug/kg	1.7	0.48	1
cis-1,2-Dichloroethene	ND		ug/kg	1.7	0.29	1
Styrene	ND		ug/kg	1.7	0.33	1
Dichlorodifluoromethane	ND		ug/kg	17	1.5	1
Acetone	ND		ug/kg	17	8.0	1
Carbon disulfide	ND		ug/kg	17	7.6	1
2-Butanone	ND		ug/kg	17	3.7	1
4-Methyl-2-pentanone	ND		ug/kg	17	2.1	1
2-Hexanone	ND		ug/kg	17	2.0	1
Bromochloromethane	ND		ug/kg	3.3	0.34	1
1,2-Dibromoethane	ND		ug/kg	1.7	0.46	1
1,2-Dibromo-3-chloropropane	ND		ug/kg	5.0	1.7	1
Isopropylbenzene	100		ug/kg	1.7	0.18	1
1,2,3-Trichlorobenzene	ND		ug/kg	3.3	0.54	1
1,2,4-Trichlorobenzene	ND		ug/kg	3.3	0.45	1
Methyl Acetate	ND		ug/kg	6.6	1.6	1
Cyclohexane	590	E	ug/kg	17	0.90	1
1,4-Dioxane	ND		ug/kg	130	58.	1
Freon-113	ND		ug/kg	6.6	1.2	1
Methyl cyclohexane	2100	E	ug/kg	6.6	1.0	1

Surrogate	% Recovery	Qualifier	Acceptance Criteria
1,2-Dichloroethane-d4	124		70-130
Toluene-d8	113		70-130
4-Bromofluorobenzene	122		70-130
Dibromofluoromethane	**66**	Q	70-130

Project Name: FORMER COYNE TEXTILE **Lab Number:** L2033945

Project Number: 59294 **Report Date:** 08/28/20

SAMPLE RESULTS

Lab ID: L2033945-05
Client ID: SOIL-SW-302
Sample Location: SYRACUSE, NY

Date Collected: 08/25/20 15:20
Date Received: 08/25/20
Field Prep: Not Specified

Sample Depth:
Matrix: Soil
Analytical Method: 1,8260C
Analytical Date: 08/26/20 11:31
Analyst: AD
Percent Solids: 76%

Parameter	Result	Qualifier	Units	RL	MDL	Dilution Factor
Volatile Organics by EPA 5035 High - Westborough Lab						
Methylene chloride	ND		ug/kg	440	200	1
1,1-Dichloroethane	ND		ug/kg	88	13.	1
Chloroform	ND		ug/kg	130	12.	1
Carbon tetrachloride	ND		ug/kg	88	20.	1
1,2-Dichloropropane	ND		ug/kg	88	11.	1
Dibromochloromethane	ND		ug/kg	88	12.	1
1,1,2-Trichloroethane	ND		ug/kg	88	23.	1
Tetrachloroethene	670		ug/kg	44	17.	1
Chlorobenzene	ND		ug/kg	44	11.	1
Trichlorofluoromethane	ND		ug/kg	350	61.	1
1,2-Dichloroethane	ND		ug/kg	88	22.	1
1,1,1-Trichloroethane	ND		ug/kg	44	15.	1
Bromodichloromethane	ND		ug/kg	44	9.6	1
trans-1,3-Dichloropropene	ND		ug/kg	88	24.	1
cis-1,3-Dichloropropene	ND		ug/kg	44	14.	1
Bromoform	ND		ug/kg	350	22.	1
1,1,2,2-Tetrachloroethane	ND		ug/kg	44	14.	1
Benzene	19	J	ug/kg	44	14.	1
Toluene	ND		ug/kg	88	48.	1
Ethylbenzene	14	J	ug/kg	88	12.	1
Chloromethane	ND		ug/kg	350	82.	1
Bromomethane	ND		ug/kg	180	51.	1
Vinyl chloride	ND		ug/kg	88	29.	1
Chloroethane	ND		ug/kg	180	40.	1
1,1-Dichloroethene	ND		ug/kg	88	21.	1
trans-1,2-Dichloroethene	ND		ug/kg	130	12.	1
Trichloroethene	ND		ug/kg	44	12.	1
1,2-Dichlorobenzene	ND		ug/kg	180	13.	1

Project Name: FORMER COYNE TEXTILE **Lab Number:** L2033945

Project Number: 59294 **Report Date:** 08/28/20

SAMPLE RESULTS

Lab ID: L2033945-05 Date Collected: 08/25/20 15:20

Client ID: SOIL-SW-302 Date Received: 08/25/20

Sample Location: SYRACUSE, NY Field Prep: Not Specified

Sample Depth:

Parameter	Result	Qualifier	Units	RL	MDL	Dilution Factor
Volatile Organics by EPA 5035 High - Westborough Lab						
1,3-Dichlorobenzene	ND		ug/kg	180	13.	1
1,4-Dichlorobenzene	ND		ug/kg	180	15.	1
Methyl tert butyl ether	ND		ug/kg	180	18.	1
p/m-Xylene	ND		ug/kg	180	49.	1
o-Xylene	34	J	ug/kg	88	26.	1
cis-1,2-Dichloroethene	60	J	ug/kg	88	15.	1
Styrene	ND		ug/kg	88	17.	1
Dichlorodifluoromethane	ND		ug/kg	880	80.	1
Acetone	ND		ug/kg	880	420	1
Carbon disulfide	ND		ug/kg	880	400	1
2-Butanone	390	J	ug/kg	880	200	1
4-Methyl-2-pentanone	ND		ug/kg	880	110	1
2-Hexanone	ND		ug/kg	880	100	1
Bromochloromethane	ND		ug/kg	180	18.	1
1,2-Dibromoethane	ND		ug/kg	88	24.	1
1,2-Dibromo-3-chloropropane	ND		ug/kg	260	88.	1
Isopropylbenzene	64	J	ug/kg	88	9.6	1
1,2,3-Trichlorobenzene	ND		ug/kg	180	28.	1
1,2,4-Trichlorobenzene	ND		ug/kg	180	24.	1
Methyl Acetate	ND		ug/kg	350	83.	1
Cyclohexane	170	J	ug/kg	880	48.	1
1,4-Dioxane	ND		ug/kg	7000	3100	1
Freon-113	ND		ug/kg	350	61.	1
Methyl cyclohexane	650		ug/kg	350	53.	1

Surrogate	% Recovery	Qualifier	Acceptance Criteria
1,2-Dichloroethane-d4	97		70-130
Toluene-d8	96		70-130
4-Bromofluorobenzene	113		70-130
Dibromofluoromethane	102		70-130

Project Name: FORMER COYNE TEXTILE **Lab Number:** L2033945

Project Number: 59294 **Report Date:** 08/28/20

SAMPLE RESULTS

Lab ID: L2033945-06
Client ID: SOIL-SW-303
Sample Location: SYRACUSE, NY

Date Collected: 08/25/20 15:50
Date Received: 08/25/20
Field Prep: Not Specified

Sample Depth:
Matrix: Soil
Analytical Method: 1,8260C
Analytical Date: 08/26/20 09:15
Analyst: AD
Percent Solids: 81%

Parameter	Result	Qualifier	Units	RL	MDL	Dilution Factor
Volatile Organics by EPA 5035 Low - Westborough Lab						
Methylene chloride	ND		ug/kg	5.5	2.5	1
1,1-Dichloroethane	ND		ug/kg	1.1	0.16	1
Chloroform	ND		ug/kg	1.6	0.15	1
Carbon tetrachloride	ND		ug/kg	1.1	0.25	1
1,2-Dichloropropane	ND		ug/kg	1.1	0.14	1
Dibromochloromethane	ND		ug/kg	1.1	0.15	1
1,1,2-Trichloroethane	ND		ug/kg	1.1	0.29	1
Tetrachloroethene	ND		ug/kg	0.55	0.22	1
Chlorobenzene	ND		ug/kg	0.55	0.14	1
Trichlorofluoromethane	ND		ug/kg	4.4	0.77	1
1,2-Dichloroethane	ND		ug/kg	1.1	0.28	1
1,1,1-Trichloroethane	ND		ug/kg	0.55	0.18	1
Bromodichloromethane	ND		ug/kg	0.55	0.12	1
trans-1,3-Dichloropropene	ND		ug/kg	1.1	0.30	1
cis-1,3-Dichloropropene	ND		ug/kg	0.55	0.17	1
Bromoform	ND		ug/kg	4.4	0.27	1
1,1,2,2-Tetrachloroethane	ND		ug/kg	0.55	0.18	1
Benzene	ND		ug/kg	0.55	0.18	1
Toluene	ND		ug/kg	1.1	0.60	1
Ethylbenzene	ND		ug/kg	1.1	0.16	1
Chloromethane	ND		ug/kg	4.4	1.0	1
Bromomethane	ND		ug/kg	2.2	0.64	1
Vinyl chloride	ND		ug/kg	1.1	0.37	1
Chloroethane	ND		ug/kg	2.2	0.50	1
1,1-Dichloroethene	ND		ug/kg	1.1	0.26	1
trans-1,2-Dichloroethene	ND		ug/kg	1.6	0.15	1
Trichloroethene	ND		ug/kg	0.55	0.15	1
1,2-Dichlorobenzene	ND		ug/kg	2.2	0.16	1

Project Name: FORMER COYNE TEXTILE **Lab Number:** L2033945

Project Number: 59294 **Report Date:** 08/28/20

SAMPLE RESULTS

Lab ID: L2033945-06 Date Collected: 08/25/20 15:50

Client ID: SOIL-SW-303 Date Received: 08/25/20

Sample Location: SYRACUSE, NY Field Prep: Not Specified

Sample Depth:

Parameter	Result	Qualifier	Units	RL	MDL	Dilution Factor
Volatile Organics by EPA 5035 Low - Westborough Lab						
1,3-Dichlorobenzene	ND		ug/kg	2.2	0.16	1
1,4-Dichlorobenzene	ND		ug/kg	2.2	0.19	1
Methyl tert butyl ether	ND		ug/kg	2.2	0.22	1
p/m-Xylene	ND		ug/kg	2.2	0.62	1
o-Xylene	ND		ug/kg	1.1	0.32	1
cis-1,2-Dichloroethene	0.32	J	ug/kg	1.1	0.19	1
Styrene	ND		ug/kg	1.1	0.22	1
Dichlorodifluoromethane	ND		ug/kg	11	1.0	1
Acetone	45		ug/kg	11	5.3	1
Carbon disulfide	ND		ug/kg	11	5.0	1
2-Butanone	5.8	J	ug/kg	11	2.4	1
4-Methyl-2-pentanone	ND		ug/kg	11	1.4	1
2-Hexanone	ND		ug/kg	11	1.3	1
Bromochloromethane	ND		ug/kg	2.2	0.22	1
1,2-Dibromoethane	ND		ug/kg	1.1	0.31	1
1,2-Dibromo-3-chloropropane	ND		ug/kg	3.3	1.1	1
Isopropylbenzene	ND		ug/kg	1.1	0.12	1
1,2,3-Trichlorobenzene	ND		ug/kg	2.2	0.35	1
1,2,4-Trichlorobenzene	ND		ug/kg	2.2	0.30	1
Methyl Acetate	ND		ug/kg	4.4	1.0	1
Cyclohexane	ND		ug/kg	11	0.60	1
1,4-Dioxane	ND		ug/kg	88	39.	1
Freon-113	ND		ug/kg	4.4	0.76	1
Methyl cyclohexane	ND		ug/kg	4.4	0.66	1

Surrogate	% Recovery	Qualifier	Acceptance Criteria
1,2-Dichloroethane-d4	98		70-130
Toluene-d8	94		70-130
4-Bromofluorobenzene	97		70-130
Dibromofluoromethane	102		70-130

Project Name: FORMER COYNE TEXTILE **Lab Number:** L2033945

Project Number: 59294 **Report Date:** 08/28/20

SAMPLE RESULTS

Lab ID: L2033945-07
Client ID: SOIL-SW-304
Sample Location: SYRACUSE, NY

Date Collected: 08/25/20 15:55
Date Received: 08/25/20
Field Prep: Not Specified

Sample Depth:
Matrix: Soil
Analytical Method: 1,8260C
Analytical Date: 08/26/20 08:28
Analyst: AD
Percent Solids: 83%

Parameter	Result	Qualifier	Units	RL	MDL	Dilution Factor
Volatile Organics by EPA 5035 High - Westborough Lab						
Methylene chloride	ND		ug/kg	350	160	1
1,1-Dichloroethane	ND		ug/kg	70	10.	1
Chloroform	ND		ug/kg	100	9.8	1
Carbon tetrachloride	ND		ug/kg	70	16.	1
1,2-Dichloropropane	ND		ug/kg	70	8.8	1
Dibromochloromethane	ND		ug/kg	70	9.8	1
1,1,2-Trichloroethane	ND		ug/kg	70	19.	1
Tetrachloroethene	860		ug/kg	35	14.	1
Chlorobenzene	ND		ug/kg	35	8.9	1
Trichlorofluoromethane	ND		ug/kg	280	49.	1
1,2-Dichloroethane	ND		ug/kg	70	18.	1
1,1,1-Trichloroethane	ND		ug/kg	35	12.	1
Bromodichloromethane	ND		ug/kg	35	7.6	1
trans-1,3-Dichloropropene	ND		ug/kg	70	19.	1
cis-1,3-Dichloropropene	ND		ug/kg	35	11.	1
Bromoform	ND		ug/kg	280	17.	1
1,1,2,2-Tetrachloroethane	ND		ug/kg	35	12.	1
Benzene	ND		ug/kg	35	12.	1
Toluene	ND		ug/kg	70	38.	1
Ethylbenzene	26	J	ug/kg	70	9.9	1
Chloromethane	ND		ug/kg	280	65.	1
Bromomethane	ND		ug/kg	140	41.	1
Vinyl chloride	ND		ug/kg	70	23.	1
Chloroethane	ND		ug/kg	140	32.	1
1,1-Dichloroethene	ND		ug/kg	70	17.	1
trans-1,2-Dichloroethene	ND		ug/kg	100	9.6	1
Trichloroethene	ND		ug/kg	35	9.6	1
1,2-Dichlorobenzene	15	J	ug/kg	140	10.	1

Project Name: FORMER COYNE TEXTILE **Lab Number:** L2033945

Project Number: 59294 **Report Date:** 08/28/20

SAMPLE RESULTS

Lab ID: L2033945-07 Date Collected: 08/25/20 15:55

Client ID: SOIL-SW-304 Date Received: 08/25/20

Sample Location: SYRACUSE, NY Field Prep: Not Specified

Sample Depth:

Parameter	Result	Qualifier	Units	RL	MDL	Dilution Factor
Volatile Organics by EPA 5035 High - Westborough Lab						
1,3-Dichlorobenzene	ND		ug/kg	140	10.	1
1,4-Dichlorobenzene	ND		ug/kg	140	12.	1
Methyl tert butyl ether	ND		ug/kg	140	14.	1
p/m-Xylene	100	J	ug/kg	140	39.	1
o-Xylene	ND		ug/kg	70	20.	1
cis-1,2-Dichloroethene	ND		ug/kg	70	12.	1
Styrene	ND		ug/kg	70	14.	1
Dichlorodifluoromethane	ND		ug/kg	700	64.	1
Acetone	ND		ug/kg	700	340	1
Carbon disulfide	ND		ug/kg	700	320	1
2-Butanone	180	J	ug/kg	700	160	1
4-Methyl-2-pentanone	ND		ug/kg	700	90.	1
2-Hexanone	ND		ug/kg	700	83.	1
Bromochloromethane	ND		ug/kg	140	14.	1
1,2-Dibromoethane	ND		ug/kg	70	20.	1
1,2-Dibromo-3-chloropropane	ND		ug/kg	210	70.	1
Isopropylbenzene	150		ug/kg	70	7.6	1
1,2,3-Trichlorobenzene	ND		ug/kg	140	22.	1
1,2,4-Trichlorobenzene	ND		ug/kg	140	19.	1
Methyl Acetate	ND		ug/kg	280	66.	1
Cyclohexane	ND		ug/kg	700	38.	1
1,4-Dioxane	ND		ug/kg	5600	2400	1
Freon-113	ND		ug/kg	280	48.	1
Methyl cyclohexane	170	J	ug/kg	280	42.	1

Surrogate	% Recovery	Qualifier	Acceptance Criteria
1,2-Dichloroethane-d4	99		70-130
Toluene-d8	91		70-130
4-Bromofluorobenzene	117		70-130
Dibromofluoromethane	106		70-130

Project Name: FORMER COYNE TEXTILE **Lab Number:** L2033945

Project Number: 59294 **Report Date:** 08/28/20

SAMPLE RESULTS

Lab ID: L2033945-07
Client ID: SOIL-SW-304
Sample Location: SYRACUSE, NY

Date Collected: 08/25/20 15:55
Date Received: 08/25/20
Field Prep: Not Specified

Sample Depth:
Matrix: Soil
Analytical Method: 1,8260C
Analytical Date: 08/26/20 13:33
Analyst: AD
Percent Solids: 83%

Parameter	Result	Qualifier	Units	RL	MDL	Dilution Factor
Volatile Organics by EPA 5035 Low - Westborough Lab						
Methylene chloride	ND		ug/kg	4.6	2.1	1
1,1-Dichloroethane	ND		ug/kg	0.92	0.13	1
Chloroform	ND		ug/kg	1.4	0.13	1
Carbon tetrachloride	ND		ug/kg	0.92	0.21	1
1,2-Dichloropropane	ND		ug/kg	0.92	0.11	1
Dibromochloromethane	ND		ug/kg	0.92	0.13	1
1,1,2-Trichloroethane	ND		ug/kg	0.92	0.24	1
Tetrachloroethene	54		ug/kg	0.46	0.18	1
Chlorobenzene	ND		ug/kg	0.46	0.12	1
Trichlorofluoromethane	ND		ug/kg	3.7	0.64	1
1,2-Dichloroethane	ND		ug/kg	0.92	0.24	1
1,1,1-Trichloroethane	ND		ug/kg	0.46	0.15	1
Bromodichloromethane	ND		ug/kg	0.46	0.10	1
trans-1,3-Dichloropropene	ND		ug/kg	0.92	0.25	1
cis-1,3-Dichloropropene	ND		ug/kg	0.46	0.14	1
Bromoform	ND		ug/kg	3.7	0.22	1
1,1,2,2-Tetrachloroethane	ND		ug/kg	0.46	0.15	1
Benzene	1.0		ug/kg	0.46	0.15	1
Toluene	ND		ug/kg	0.92	0.50	1
Ethylbenzene	1.8		ug/kg	0.92	0.13	1
Chloromethane	ND		ug/kg	3.7	0.86	1
Bromomethane	ND		ug/kg	1.8	0.53	1
Vinyl chloride	ND		ug/kg	0.92	0.31	1
Chloroethane	ND		ug/kg	1.8	0.41	1
1,1-Dichloroethene	ND		ug/kg	0.92	0.22	1
trans-1,2-Dichloroethene	ND		ug/kg	1.4	0.12	1
Trichloroethene	ND		ug/kg	0.46	0.12	1
1,2-Dichlorobenzene	0.54	J	ug/kg	1.8	0.13	1

Project Name: FORMER COYNE TEXTILE **Lab Number:** L2033945

Project Number: 59294 **Report Date:** 08/28/20

SAMPLE RESULTS

Lab ID: L2033945-07 Date Collected: 08/25/20 15:55

Client ID: SOIL-SW-304 Date Received: 08/25/20

Sample Location: SYRACUSE, NY Field Prep: Not Specified

Sample Depth:

Parameter	Result	Qualifier	Units	RL	MDL	Dilution Factor
Volatile Organics by EPA 5035 Low - Westborough Lab						
1,3-Dichlorobenzene	ND		ug/kg	1.8	0.14	1
1,4-Dichlorobenzene	ND		ug/kg	1.8	0.16	1
Methyl tert butyl ether	ND		ug/kg	1.8	0.18	1
p/m-Xylene	13		ug/kg	1.8	0.51	1
o-Xylene	0.36	J	ug/kg	0.92	0.27	1
cis-1,2-Dichloroethene	0.22	J	ug/kg	0.92	0.16	1
Styrene	ND		ug/kg	0.92	0.18	1
Dichlorodifluoromethane	ND		ug/kg	9.2	0.84	1
Acetone	6.1	J	ug/kg	9.2	4.4	1
Carbon disulfide	ND		ug/kg	9.2	4.2	1
2-Butanone	ND		ug/kg	9.2	2.0	1
4-Methyl-2-pentanone	ND		ug/kg	9.2	1.2	1
2-Hexanone	ND		ug/kg	9.2	1.1	1
Bromochloromethane	ND		ug/kg	1.8	0.19	1
1,2-Dibromoethane	ND		ug/kg	0.92	0.26	1
1,2-Dibromo-3-chloropropane	ND		ug/kg	2.8	0.92	1
Isopropylbenzene	16		ug/kg	0.92	0.10	1
1,2,3-Trichlorobenzene	ND		ug/kg	1.8	0.30	1
1,2,4-Trichlorobenzene	ND		ug/kg	1.8	0.25	1
Methyl Acetate	ND		ug/kg	3.7	0.87	1
Cyclohexane	3.7	J	ug/kg	9.2	0.50	1
1,4-Dioxane	ND		ug/kg	73	32.	1
Freon-113	ND		ug/kg	3.7	0.64	1
Methyl cyclohexane	38		ug/kg	3.7	0.55	1

Surrogate	% Recovery	Qualifier	Acceptance Criteria
1,2-Dichloroethane-d4	87		70-130
Toluene-d8	100		70-130
4-Bromofluorobenzene	**153**	Q	70-130
Dibromofluoromethane	97		70-130

Project Name: FORMER COYNE TEXTILE **Lab Number:** L2033945

Project Number: 59294 **Report Date:** 08/28/20

SAMPLE RESULTS

Lab ID: L2033945-08 Date Collected: 08/25/20 15:25
Client ID: SOIL-B-302 Date Received: 08/25/20
Sample Location: SYRACUSE, NY Field Prep: Not Specified

Sample Depth:
Matrix: Soil
Analytical Method: 1,8260C
Analytical Date: 08/26/20 09:41
Analyst: AD
Percent Solids: 66%

Parameter	Result	Qualifier	Units	RL	MDL	Dilution Factor
Volatile Organics by EPA 5035 Low - Westborough Lab						
Methylene chloride	ND		ug/kg	6.9	3.2	1
1,1-Dichloroethane	ND		ug/kg	1.4	0.20	1
Chloroform	ND		ug/kg	2.1	0.19	1
Carbon tetrachloride	ND		ug/kg	1.4	0.32	1
1,2-Dichloropropane	ND		ug/kg	1.4	0.17	1
Dibromochloromethane	ND		ug/kg	1.4	0.19	1
1,1,2-Trichloroethane	ND		ug/kg	1.4	0.37	1
Tetrachloroethene	ND		ug/kg	0.69	0.27	1
Chlorobenzene	ND		ug/kg	0.69	0.18	1
Trichlorofluoromethane	ND		ug/kg	5.5	0.96	1
1,2-Dichloroethane	ND		ug/kg	1.4	0.36	1
1,1,1-Trichloroethane	ND		ug/kg	0.69	0.23	1
Bromodichloromethane	ND		ug/kg	0.69	0.15	1
trans-1,3-Dichloropropene	ND		ug/kg	1.4	0.38	1
cis-1,3-Dichloropropene	ND		ug/kg	0.69	0.22	1
Bromoform	ND		ug/kg	5.5	0.34	1
1,1,2,2-Tetrachloroethane	ND		ug/kg	0.69	0.23	1
Benzene	27		ug/kg	0.69	0.23	1
Toluene	ND		ug/kg	1.4	0.75	1
Ethylbenzene	ND		ug/kg	1.4	0.20	1
Chloromethane	ND		ug/kg	5.5	1.3	1
Bromomethane	ND		ug/kg	2.8	0.80	1
Vinyl chloride	ND		ug/kg	1.4	0.46	1
Chloroethane	ND		ug/kg	2.8	0.62	1
1,1-Dichloroethene	ND		ug/kg	1.4	0.33	1
trans-1,2-Dichloroethene	ND		ug/kg	2.1	0.19	1
Trichloroethene	ND		ug/kg	0.69	0.19	1
1,2-Dichlorobenzene	ND		ug/kg	2.8	0.20	1

Project Name: FORMER COYNE TEXTILE **Lab Number:** L2033945

Project Number: 59294 **Report Date:** 08/28/20

SAMPLE RESULTS

Lab ID: L2033945-08 Date Collected: 08/25/20 15:25

Client ID: SOIL-B-302 Date Received: 08/25/20

Sample Location: SYRACUSE, NY Field Prep: Not Specified

Sample Depth:

Parameter	Result	Qualifier	Units	RL	MDL	Dilution Factor
Volatile Organics by EPA 5035 Low - Westborough Lab						
1,3-Dichlorobenzene	ND		ug/kg	2.8	0.20	1
1,4-Dichlorobenzene	ND		ug/kg	2.8	0.24	1
Methyl tert butyl ether	ND		ug/kg	2.8	0.28	1
p/m-Xylene	ND		ug/kg	2.8	0.78	1
o-Xylene	ND		ug/kg	1.4	0.40	1
cis-1,2-Dichloroethene	ND		ug/kg	1.4	0.24	1
Styrene	ND		ug/kg	1.4	0.27	1
Dichlorodifluoromethane	ND		ug/kg	14	1.3	1
Acetone	37		ug/kg	14	6.6	1
Carbon disulfide	ND		ug/kg	14	6.3	1
2-Butanone	ND		ug/kg	14	3.1	1
4-Methyl-2-pentanone	ND		ug/kg	14	1.8	1
2-Hexanone	ND		ug/kg	14	1.6	1
Bromochloromethane	ND		ug/kg	2.8	0.28	1
1,2-Dibromoethane	ND		ug/kg	1.4	0.39	1
1,2-Dibromo-3-chloropropane	ND		ug/kg	4.2	1.4	1
Isopropylbenzene	3.2		ug/kg	1.4	0.15	1
1,2,3-Trichlorobenzene	ND		ug/kg	2.8	0.44	1
1,2,4-Trichlorobenzene	ND		ug/kg	2.8	0.38	1
Methyl Acetate	ND		ug/kg	5.5	1.3	1
Cyclohexane	10	J	ug/kg	14	0.75	1
1,4-Dioxane	ND		ug/kg	110	48.	1
Freon-113	ND		ug/kg	5.5	0.96	1
Methyl cyclohexane	35		ug/kg	5.5	0.83	1

Surrogate	% Recovery	Qualifier	Acceptance Criteria
1,2-Dichloroethane-d4	103		70-130
Toluene-d8	95		70-130
4-Bromofluorobenzene	96		70-130
Dibromofluoromethane	101		70-130

Project Name: FORMER COYNE TEXTILE **Lab Number:** L2033945

Project Number: 59294 **Report Date:** 08/28/20

SAMPLE RESULTS

Lab ID: L2033945-09 D
Client ID: SOIL-B-303
Sample Location: SYRACUSE, NY

Date Collected: 08/25/20 15:30
Date Received: 08/25/20
Field Prep: Not Specified

Sample Depth:
Matrix: Soil
Analytical Method: 1,8260C
Analytical Date: 08/26/20 09:20
Analyst: AD
Percent Solids: 78%

Parameter	Result	Qualifier	Units	RL	MDL	Dilution Factor
Volatile Organics by EPA 5035 High - Westborough Lab						
Methylene chloride	ND		ug/kg	850	390	2.5
1,1-Dichloroethane	ND		ug/kg	170	25.	2.5
Chloroform	ND		ug/kg	260	24.	2.5
Carbon tetrachloride	ND		ug/kg	170	39.	2.5
1,2-Dichloropropane	ND		ug/kg	170	21.	2.5
Dibromochloromethane	ND		ug/kg	170	24.	2.5
1,1,2-Trichloroethane	ND		ug/kg	170	46.	2.5
Tetrachloroethene	ND		ug/kg	85	33.	2.5
Chlorobenzene	ND		ug/kg	85	22.	2.5
Trichlorofluoromethane	ND		ug/kg	680	120	2.5
1,2-Dichloroethane	ND		ug/kg	170	44.	2.5
1,1,1-Trichloroethane	ND		ug/kg	85	28.	2.5
Bromodichloromethane	ND		ug/kg	85	19.	2.5
trans-1,3-Dichloropropene	ND		ug/kg	170	47.	2.5
cis-1,3-Dichloropropene	ND		ug/kg	85	27.	2.5
Bromoform	ND		ug/kg	680	42.	2.5
1,1,2,2-Tetrachloroethane	ND		ug/kg	85	28.	2.5
Benzene	81	J	ug/kg	85	28.	2.5
Toluene	ND		ug/kg	170	93.	2.5
Ethylbenzene	800		ug/kg	170	24.	2.5
Chloromethane	ND		ug/kg	680	160	2.5
Bromomethane	ND		ug/kg	340	99.	2.5
Vinyl chloride	ND		ug/kg	170	57.	2.5
Chloroethane	ND		ug/kg	340	77.	2.5
1,1-Dichloroethene	ND		ug/kg	170	41.	2.5
trans-1,2-Dichloroethene	ND		ug/kg	260	23.	2.5
Trichloroethene	ND		ug/kg	85	23.	2.5
1,2-Dichlorobenzene	200	J	ug/kg	340	25.	2.5

Project Name: FORMER COYNE TEXTILE **Lab Number:** L2033945

Project Number: 59294 **Report Date:** 08/28/20

SAMPLE RESULTS

Lab ID: L2033945-09 D Date Collected: 08/25/20 15:30

Client ID: SOIL-B-303 Date Received: 08/25/20

Sample Location: SYRACUSE, NY Field Prep: Not Specified

Sample Depth:

Parameter	Result	Qualifier	Units	RL	MDL	Dilution Factor
Volatile Organics by EPA 5035 High - Westborough Lab						
1,3-Dichlorobenzene	ND		ug/kg	340	25.	2.5
1,4-Dichlorobenzene	ND		ug/kg	340	29.	2.5
Methyl tert butyl ether	ND		ug/kg	340	34.	2.5
p/m-Xylene	2100		ug/kg	340	96.	2.5
o-Xylene	ND		ug/kg	170	50.	2.5
cis-1,2-Dichloroethene	ND		ug/kg	170	30.	2.5
Styrene	ND		ug/kg	170	33.	2.5
Dichlorodifluoromethane	ND		ug/kg	1700	160	2.5
Acetone	ND		ug/kg	1700	820	2.5
Carbon disulfide	ND		ug/kg	1700	780	2.5
2-Butanone	ND		ug/kg	1700	380	2.5
4-Methyl-2-pentanone	ND		ug/kg	1700	220	2.5
2-Hexanone	ND		ug/kg	1700	200	2.5
Bromochloromethane	ND		ug/kg	340	35.	2.5
1,2-Dibromoethane	ND		ug/kg	170	48.	2.5
1,2-Dibromo-3-chloropropane	ND		ug/kg	510	170	2.5
Isopropylbenzene	2300		ug/kg	170	19.	2.5
1,2,3-Trichlorobenzene	ND		ug/kg	340	55.	2.5
1,2,4-Trichlorobenzene	ND		ug/kg	340	46.	2.5
Methyl Acetate	ND		ug/kg	680	160	2.5
Cyclohexane	140	J	ug/kg	1700	93.	2.5
1,4-Dioxane	ND		ug/kg	14000	6000	2.5
Freon-113	ND		ug/kg	680	120	2.5
Methyl cyclohexane	1900		ug/kg	680	100	2.5

Surrogate	% Recovery	Qualifier	Acceptance Criteria
1,2-Dichloroethane-d4	99		70-130
Toluene-d8	81		70-130
4-Bromofluorobenzene	**171**	Q	70-130
Dibromofluoromethane	103		70-130

Project Name: FORMER COYNE TEXTILE **Lab Number:** L2033945

Project Number: 59294 **Report Date:** 08/28/20

SAMPLE RESULTS

Lab ID: L2033945-10 Date Collected: 08/25/20 15:35
Client ID: SOIL-B-304 Date Received: 08/25/20
Sample Location: SYRACUSE, NY Field Prep: Not Specified

Sample Depth:
Matrix: Soil
Analytical Method: 1,8260C
Analytical Date: 08/26/20 10:32
Analyst: AD
Percent Solids: 54%

Parameter	Result	Qualifier	Units	RL	MDL	Dilution Factor
Volatile Organics by EPA 5035 Low - Westborough Lab						
Methylene chloride	ND		ug/kg	10	4.8	1
1,1-Dichloroethane	ND		ug/kg	2.1	0.30	1
Chloroform	ND		ug/kg	3.1	0.29	1
Carbon tetrachloride	ND		ug/kg	2.1	0.48	1
1,2-Dichloropropane	ND		ug/kg	2.1	0.26	1
Dibromochloromethane	ND		ug/kg	2.1	0.29	1
1,1,2-Trichloroethane	ND		ug/kg	2.1	0.56	1
Tetrachloroethene	ND		ug/kg	1.0	0.41	1
Chlorobenzene	ND		ug/kg	1.0	0.26	1
Trichlorofluoromethane	ND		ug/kg	8.3	1.4	1
1,2-Dichloroethane	ND		ug/kg	2.1	0.54	1
1,1,1-Trichloroethane	ND		ug/kg	1.0	0.35	1
Bromodichloromethane	ND		ug/kg	1.0	0.23	1
trans-1,3-Dichloropropene	ND		ug/kg	2.1	0.57	1
cis-1,3-Dichloropropene	ND		ug/kg	1.0	0.33	1
Bromoform	ND		ug/kg	8.3	0.51	1
1,1,2,2-Tetrachloroethane	ND		ug/kg	1.0	0.35	1
Benzene	0.66	J	ug/kg	1.0	0.35	1
Toluene	ND		ug/kg	2.1	1.1	1
Ethylbenzene	0.93	J	ug/kg	2.1	0.29	1
Chloromethane	ND		ug/kg	8.3	1.9	1
Bromomethane	ND		ug/kg	4.2	1.2	1
Vinyl chloride	ND		ug/kg	2.1	0.70	1
Chloroethane	ND		ug/kg	4.2	0.94	1
1,1-Dichloroethene	ND		ug/kg	2.1	0.50	1
trans-1,2-Dichloroethene	ND		ug/kg	3.1	0.28	1
Trichloroethene	ND		ug/kg	1.0	0.28	1
1,2-Dichlorobenzene	3.0	J	ug/kg	4.2	0.30	1

Project Name: FORMER COYNE TEXTILE **Lab Number:** L2033945

Project Number: 59294 **Report Date:** 08/28/20

SAMPLE RESULTS

Lab ID: L2033945-10 Date Collected: 08/25/20 15:35

Client ID: SOIL-B-304 Date Received: 08/25/20

Sample Location: SYRACUSE, NY Field Prep: Not Specified

Sample Depth:

Parameter	Result	Qualifier	Units	RL	MDL	Dilution Factor
Volatile Organics by EPA 5035 Low - Westborough Lab						
1,3-Dichlorobenzene	ND		ug/kg	4.2	0.31	1
1,4-Dichlorobenzene	ND		ug/kg	4.2	0.36	1
Methyl tert butyl ether	ND		ug/kg	4.2	0.42	1
p/m-Xylene	5.0		ug/kg	4.2	1.2	1
o-Xylene	ND		ug/kg	2.1	0.61	1
cis-1,2-Dichloroethene	ND		ug/kg	2.1	0.36	1
Styrene	ND		ug/kg	2.1	0.41	1
Dichlorodifluoromethane	ND		ug/kg	21	1.9	1
Acetone	180		ug/kg	21	10.	1
Carbon disulfide	ND		ug/kg	21	9.5	1
2-Butanone	39		ug/kg	21	4.6	1
4-Methyl-2-pentanone	ND		ug/kg	21	2.7	1
2-Hexanone	ND		ug/kg	21	2.5	1
Bromochloromethane	ND		ug/kg	4.2	0.43	1
1,2-Dibromoethane	ND		ug/kg	2.1	0.58	1
1,2-Dibromo-3-chloropropane	ND		ug/kg	6.2	2.1	1
Isopropylbenzene	26		ug/kg	2.1	0.23	1
1,2,3-Trichlorobenzene	ND		ug/kg	4.2	0.67	1
1,2,4-Trichlorobenzene	ND		ug/kg	4.2	0.57	1
Methyl Acetate	ND		ug/kg	8.3	2.0	1
Cyclohexane	4.8	J	ug/kg	21	1.1	1
1,4-Dioxane	ND		ug/kg	170	73.	1
Freon-113	ND		ug/kg	8.3	1.4	1
Methyl cyclohexane	67		ug/kg	8.3	1.2	1

Surrogate	% Recovery	Qualifier	Acceptance Criteria
1,2-Dichloroethane-d4	101		70-130
Toluene-d8	106		70-130
4-Bromofluorobenzene	**136**	Q	70-130
Dibromofluoromethane	104		70-130

Project Name: FORMER COYNE TEXTILE **Lab Number:** L2033945

Project Number: 59294 **Report Date:** 08/28/20

SAMPLE RESULTS

Lab ID: L2033945-11
Client ID: SOIL-SW-305
Sample Location: SYRACUSE, NY

Date Collected: 08/26/20 09:50
Date Received: 08/26/20
Field Prep: Not Specified

Sample Depth:
Matrix: Soil
Analytical Method: 1,8260C
Analytical Date: 08/27/20 12:15
Analyst: MKS
Percent Solids: 70%

Parameter	Result	Qualifier	Units	RL	MDL	Dilution Factor
Volatile Organics by EPA 5035 Low - Westborough Lab						
Methylene chloride	ND		ug/kg	5.2	2.4	1
1,1-Dichloroethane	ND		ug/kg	1.0	0.15	1
Chloroform	ND		ug/kg	1.5	0.14	1
Carbon tetrachloride	ND		ug/kg	1.0	0.24	1
1,2-Dichloropropane	ND		ug/kg	1.0	0.13	1
Dibromochloromethane	ND		ug/kg	1.0	0.14	1
1,1,2-Trichloroethane	ND		ug/kg	1.0	0.28	1
Tetrachloroethene	ND		ug/kg	0.52	0.20	1
Chlorobenzene	52		ug/kg	0.52	0.13	1
Trichlorofluoromethane	ND		ug/kg	4.1	0.72	1
1,2-Dichloroethane	0.36	J	ug/kg	1.0	0.26	1
1,1,1-Trichloroethane	ND		ug/kg	0.52	0.17	1
Bromodichloromethane	ND		ug/kg	0.52	0.11	1
trans-1,3-Dichloropropene	ND		ug/kg	1.0	0.28	1
cis-1,3-Dichloropropene	ND		ug/kg	0.52	0.16	1
Bromoform	ND		ug/kg	4.1	0.25	1
1,1,2,2-Tetrachloroethane	ND		ug/kg	0.52	0.17	1
Benzene	14		ug/kg	0.52	0.17	1
Toluene	ND		ug/kg	1.0	0.56	1
Ethylbenzene	0.66	J	ug/kg	1.0	0.14	1
Chloromethane	ND		ug/kg	4.1	0.96	1
Bromomethane	ND		ug/kg	2.1	0.60	1
Vinyl chloride	ND		ug/kg	1.0	0.34	1
Chloroethane	ND		ug/kg	2.1	0.47	1
1,1-Dichloroethene	ND		ug/kg	1.0	0.24	1
trans-1,2-Dichloroethene	ND		ug/kg	1.5	0.14	1
Trichloroethene	ND		ug/kg	0.52	0.14	1
1,2-Dichlorobenzene	4.5		ug/kg	2.1	0.15	1

Project Name: FORMER COYNE TEXTILE **Lab Number:** L2033945

Project Number: 59294 **Report Date:** 08/28/20

SAMPLE RESULTS

Lab ID: L2033945-11 Date Collected: 08/26/20 09:50

Client ID: SOIL-SW-305 Date Received: 08/26/20

Sample Location: SYRACUSE, NY Field Prep: Not Specified

Sample Depth:

Parameter	Result	Qualifier	Units	RL	MDL	Dilution Factor
Volatile Organics by EPA 5035 Low - Westborough Lab						
1,3-Dichlorobenzene	0.62	J	ug/kg	2.1	0.15	1
1,4-Dichlorobenzene	10		ug/kg	2.1	0.18	1
Methyl tert butyl ether	ND		ug/kg	2.1	0.21	1
p/m-Xylene	0.91	J	ug/kg	2.1	0.58	1
o-Xylene	0.63	J	ug/kg	1.0	0.30	1
cis-1,2-Dichloroethene	ND		ug/kg	1.0	0.18	1
Styrene	ND		ug/kg	1.0	0.20	1
Dichlorodifluoromethane	ND		ug/kg	10	0.94	1
Acetone	34		ug/kg	10	5.0	1
Carbon disulfide	12		ug/kg	10	4.7	1
2-Butanone	9.2	J	ug/kg	10	2.3	1
4-Methyl-2-pentanone	ND		ug/kg	10	1.3	1
2-Hexanone	ND		ug/kg	10	1.2	1
Bromochloromethane	ND		ug/kg	2.1	0.21	1
1,2-Dibromoethane	ND		ug/kg	1.0	0.29	1
1,2-Dibromo-3-chloropropane	ND		ug/kg	3.1	1.0	1
Isopropylbenzene	260		ug/kg	1.0	0.11	1
1,2,3-Trichlorobenzene	ND		ug/kg	2.1	0.33	1
1,2,4-Trichlorobenzene	ND		ug/kg	2.1	0.28	1
Methyl Acetate	ND		ug/kg	4.1	0.98	1
Cyclohexane	8.7	J	ug/kg	10	0.56	1
1,4-Dioxane	ND		ug/kg	82	36.	1
Freon-113	ND		ug/kg	4.1	0.72	1
Methyl cyclohexane	150		ug/kg	4.1	0.62	1

Surrogate	% Recovery	Qualifier	Acceptance Criteria
1,2-Dichloroethane-d4	97		70-130
Toluene-d8	106		70-130
4-Bromofluorobenzene	**131**	Q	70-130
Dibromofluoromethane	99		70-130

Project Name: FORMER COYNE TEXTILE **Lab Number:** L2033945

Project Number: 59294 **Report Date:** 08/28/20

SAMPLE RESULTS

Lab ID: L2033945-12
Client ID: SOIL-SW-306
Sample Location: SYRACUSE, NY

Date Collected: 08/26/20 11:40
Date Received: 08/26/20
Field Prep: Not Specified

Sample Depth:
Matrix: Soil
Analytical Method: 1,8260C
Analytical Date: 08/27/20 13:17
Analyst: MKS
Percent Solids: 57%

Parameter	Result	Qualifier	Units	RL	MDL	Dilution Factor
Volatile Organics by EPA 5035 High - Westborough Lab						
Methylene chloride	ND		ug/kg	680	310	1
1,1-Dichloroethane	ND		ug/kg	140	20.	1
Chloroform	21	J	ug/kg	200	19.	1
Carbon tetrachloride	ND		ug/kg	140	31.	1
1,2-Dichloropropane	ND		ug/kg	140	17.	1
Dibromochloromethane	ND		ug/kg	140	19.	1
1,1,2-Trichloroethane	ND		ug/kg	140	36.	1
Tetrachloroethene	ND		ug/kg	68	27.	1
Chlorobenzene	ND		ug/kg	68	17.	1
Trichlorofluoromethane	ND		ug/kg	540	95.	1
1,2-Dichloroethane	ND		ug/kg	140	35.	1
1,1,1-Trichloroethane	ND		ug/kg	68	23.	1
Bromodichloromethane	ND		ug/kg	68	15.	1
trans-1,3-Dichloropropene	ND		ug/kg	140	37.	1
cis-1,3-Dichloropropene	ND		ug/kg	68	22.	1
Bromoform	ND		ug/kg	540	33.	1
1,1,2,2-Tetrachloroethane	ND		ug/kg	68	23.	1
Benzene	ND		ug/kg	68	23.	1
Toluene	ND		ug/kg	140	74.	1
Ethylbenzene	ND		ug/kg	140	19.	1
Chloromethane	ND		ug/kg	540	130	1
Bromomethane	ND		ug/kg	270	79.	1
Vinyl chloride	ND		ug/kg	140	46.	1
Chloroethane	ND		ug/kg	270	62.	1
1,1-Dichloroethene	ND		ug/kg	140	32.	1
trans-1,2-Dichloroethene	ND		ug/kg	200	19.	1
Trichloroethene	ND		ug/kg	68	19.	1
1,2-Dichlorobenzene	110	J	ug/kg	270	20.	1

Project Name: FORMER COYNE TEXTILE **Lab Number:** L2033945

Project Number: 59294 **Report Date:** 08/28/20

SAMPLE RESULTS

Lab ID: L2033945-12 Date Collected: 08/26/20 11:40

Client ID: SOIL-SW-306 Date Received: 08/26/20

Sample Location: SYRACUSE, NY Field Prep: Not Specified

Sample Depth:

Parameter	Result	Qualifier	Units	RL	MDL	Dilution Factor
Volatile Organics by EPA 5035 High - Westborough Lab						
1,3-Dichlorobenzene	38	J	ug/kg	270	20.	1
1,4-Dichlorobenzene	51	J	ug/kg	270	23.	1
Methyl tert butyl ether	ND		ug/kg	270	27.	1
p/m-Xylene	ND		ug/kg	270	76.	1
o-Xylene	ND		ug/kg	140	40.	1
cis-1,2-Dichloroethene	ND		ug/kg	140	24.	1
Styrene	70	J	ug/kg	140	27.	1
Dichlorodifluoromethane	ND		ug/kg	1400	120	1
Acetone	ND		ug/kg	1400	660	1
Carbon disulfide	ND		ug/kg	1400	620	1
2-Butanone	400	J	ug/kg	1400	300	1
4-Methyl-2-pentanone	ND		ug/kg	1400	170	1
2-Hexanone	ND		ug/kg	1400	160	1
Bromochloromethane	ND		ug/kg	270	28.	1
1,2-Dibromoethane	ND		ug/kg	140	38.	1
1,2-Dibromo-3-chloropropane	160	J	ug/kg	410	140	1
Isopropylbenzene	7700		ug/kg	140	15.	1
1,2,3-Trichlorobenzene	160	J	ug/kg	270	44.	1
1,2,4-Trichlorobenzene	140	J	ug/kg	270	37.	1
Methyl Acetate	610		ug/kg	540	130	1
Cyclohexane	ND		ug/kg	1400	74.	1
1,4-Dioxane	ND		ug/kg	11000	4800	1
Freon-113	ND		ug/kg	540	94.	1
Methyl cyclohexane	510	J	ug/kg	540	82.	1

Surrogate	% Recovery	Qualifier	Acceptance Criteria
1,2-Dichloroethane-d4	95		70-130
Toluene-d8	78		70-130
4-Bromofluorobenzene	**360**	Q	70-130
Dibromofluoromethane	102		70-130

Project Name: FORMER COYNE TEXTILE **Lab Number:** L2033945

Project Number: 59294 **Report Date:** 08/28/20

SAMPLE RESULTS

Lab ID: L2033945-13
Client ID: SOIL-B-305
Sample Location: SYRACUSE, NY

Date Collected: 08/26/20 11:20
Date Received: 08/26/20
Field Prep: Not Specified

Sample Depth:
Matrix: Soil
Analytical Method: 1,8260C
Analytical Date: 08/27/20 10:15
Analyst: MV
Percent Solids: 62%

Parameter	Result	Qualifier	Units	RL	MDL	Dilution Factor
Volatile Organics by EPA 5035 High - Westborough Lab						
Methylene chloride	ND		ug/kg	650	300	1
1,1-Dichloroethane	ND		ug/kg	130	19.	1
Chloroform	ND		ug/kg	190	18.	1
Carbon tetrachloride	ND		ug/kg	130	30.	1
1,2-Dichloropropane	ND		ug/kg	130	16.	1
Dibromochloromethane	ND		ug/kg	130	18.	1
1,1,2-Trichloroethane	ND		ug/kg	130	34.	1
Tetrachloroethene	ND		ug/kg	65	25.	1
Chlorobenzene	570		ug/kg	65	16.	1
Trichlorofluoromethane	ND		ug/kg	520	90.	1
1,2-Dichloroethane	ND		ug/kg	130	33.	1
1,1,1-Trichloroethane	ND		ug/kg	65	22.	1
Bromodichloromethane	ND		ug/kg	65	14.	1
trans-1,3-Dichloropropene	ND		ug/kg	130	35.	1
cis-1,3-Dichloropropene	ND		ug/kg	65	20.	1
Bromoform	ND		ug/kg	520	32.	1
1,1,2,2-Tetrachloroethane	ND		ug/kg	65	21.	1
Benzene	ND		ug/kg	65	21.	1
Toluene	ND		ug/kg	130	70.	1
Ethylbenzene	ND		ug/kg	130	18.	1
Chloromethane	ND		ug/kg	520	120	1
Bromomethane	ND		ug/kg	260	75.	1
Vinyl chloride	ND		ug/kg	130	43.	1
Chloroethane	ND		ug/kg	260	58.	1
1,1-Dichloroethene	ND		ug/kg	130	31.	1
trans-1,2-Dichloroethene	ND		ug/kg	190	18.	1
Trichloroethene	ND		ug/kg	65	18.	1
1,2-Dichlorobenzene	ND		ug/kg	260	19.	1

Project Name: FORMER COYNE TEXTILE **Lab Number:** L2033945

Project Number: 59294 **Report Date:** 08/28/20

SAMPLE RESULTS

Lab ID: L2033945-13 Date Collected: 08/26/20 11:20

Client ID: SOIL-B-305 Date Received: 08/26/20

Sample Location: SYRACUSE, NY Field Prep: Not Specified

Sample Depth:

Parameter	Result	Qualifier	Units	RL	MDL	Dilution Factor
Volatile Organics by EPA 5035 High - Westborough Lab						
1,3-Dichlorobenzene	ND		ug/kg	260	19.	1
1,4-Dichlorobenzene	110	J	ug/kg	260	22.	1
Methyl tert butyl ether	ND		ug/kg	260	26.	1
p/m-Xylene	ND		ug/kg	260	72.	1
o-Xylene	ND		ug/kg	130	38.	1
cis-1,2-Dichloroethene	ND		ug/kg	130	23.	1
Styrene	ND		ug/kg	130	25.	1
Dichlorodifluoromethane	ND		ug/kg	1300	120	1
Acetone	ND		ug/kg	1300	620	1
Carbon disulfide	ND		ug/kg	1300	590	1
2-Butanone	ND		ug/kg	1300	290	1
4-Methyl-2-pentanone	ND		ug/kg	1300	160	1
2-Hexanone	ND		ug/kg	1300	150	1
Bromochloromethane	ND		ug/kg	260	26.	1
1,2-Dibromoethane	ND		ug/kg	130	36.	1
1,2-Dibromo-3-chloropropane	ND		ug/kg	390	130	1
Isopropylbenzene	3000		ug/kg	130	14.	1
1,2,3-Trichlorobenzene	ND		ug/kg	260	42.	1
1,2,4-Trichlorobenzene	ND		ug/kg	260	35.	1
Methyl Acetate	260	J	ug/kg	520	120	1
Cyclohexane	ND		ug/kg	1300	70.	1
1,4-Dioxane	ND		ug/kg	10000	4500	1
Freon-113	ND		ug/kg	520	90.	1
Methyl cyclohexane	790		ug/kg	520	78.	1

Surrogate	% Recovery	Qualifier	Acceptance Criteria
1,2-Dichloroethane-d4	108		70-130
Toluene-d8	95		70-130
4-Bromofluorobenzene	100		70-130
Dibromofluoromethane	103		70-130

Project Name: FORMER COYNE TEXTILE **Lab Number:** L2033945

Project Number: 59294 **Report Date:** 08/28/20

SAMPLE RESULTS

Lab ID: L2033945-13
Client ID: SOIL-B-305
Sample Location: SYRACUSE, NY

Date Collected: 08/26/20 11:20
Date Received: 08/26/20
Field Prep: Not Specified

Sample Depth:
Matrix: Soil
Analytical Method: 1,8260C
Analytical Date: 08/27/20 15:02
Analyst: KJD
Percent Solids: 62%

Parameter	Result	Qualifier	Units	RL	MDL	Dilution Factor
Volatile Organics by EPA 5035 Low - Westborough Lab						
Methylene chloride	ND		ug/kg	8.7	4.0	1
1,1-Dichloroethane	ND		ug/kg	1.7	0.25	1
Chloroform	ND		ug/kg	2.6	0.24	1
Carbon tetrachloride	ND		ug/kg	1.7	0.40	1
1,2-Dichloropropane	ND		ug/kg	1.7	0.22	1
Dibromochloromethane	ND		ug/kg	1.7	0.24	1
1,1,2-Trichloroethane	ND		ug/kg	1.7	0.46	1
Tetrachloroethene	2.0		ug/kg	0.87	0.34	1
Chlorobenzene	63		ug/kg	0.87	0.22	1
Trichlorofluoromethane	ND		ug/kg	7.0	1.2	1
1,2-Dichloroethane	ND		ug/kg	1.7	0.45	1
1,1,1-Trichloroethane	ND		ug/kg	0.87	0.29	1
Bromodichloromethane	ND		ug/kg	0.87	0.19	1
trans-1,3-Dichloropropene	ND		ug/kg	1.7	0.47	1
cis-1,3-Dichloropropene	ND		ug/kg	0.87	0.27	1
Bromoform	ND		ug/kg	7.0	0.43	1
1,1,2,2-Tetrachloroethane	ND		ug/kg	0.87	0.29	1
Benzene	2.7		ug/kg	0.87	0.29	1
Toluene	ND		ug/kg	1.7	0.94	1
Ethylbenzene	ND		ug/kg	1.7	0.24	1
Chloromethane	ND		ug/kg	7.0	1.6	1
Bromomethane	ND		ug/kg	3.5	1.0	1
Vinyl chloride	ND		ug/kg	1.7	0.58	1
Chloroethane	ND		ug/kg	3.5	0.79	1
1,1-Dichloroethene	ND		ug/kg	1.7	0.41	1
trans-1,2-Dichloroethene	ND		ug/kg	2.6	0.24	1
Trichloroethene	ND		ug/kg	0.87	0.24	1
1,2-Dichlorobenzene	ND		ug/kg	3.5	0.25	1

Project Name: FORMER COYNE TEXTILE **Lab Number:** L2033945

Project Number: 59294 **Report Date:** 08/28/20

SAMPLE RESULTS

Lab ID: L2033945-13 Date Collected: 08/26/20 11:20

Client ID: SOIL-B-305 Date Received: 08/26/20

Sample Location: SYRACUSE, NY Field Prep: Not Specified

Sample Depth:

Parameter	Result	Qualifier	Units	RL	MDL	Dilution Factor
Volatile Organics by EPA 5035 Low - Westborough Lab						
1,3-Dichlorobenzene	ND		ug/kg	3.5	0.26	1
1,4-Dichlorobenzene	9.4		ug/kg	3.5	0.30	1
Methyl tert butyl ether	ND		ug/kg	3.5	0.35	1
p/m-Xylene	ND		ug/kg	3.5	0.97	1
o-Xylene	ND		ug/kg	1.7	0.51	1
cis-1,2-Dichloroethene	0.52	J	ug/kg	1.7	0.30	1
Styrene	ND		ug/kg	1.7	0.34	1
Dichlorodifluoromethane	ND		ug/kg	17	1.6	1
Acetone	180		ug/kg	17	8.4	1
Carbon disulfide	ND		ug/kg	17	7.9	1
2-Butanone	37		ug/kg	17	3.9	1
4-Methyl-2-pentanone	ND		ug/kg	17	2.2	1
2-Hexanone	ND		ug/kg	17	2.0	1
Bromochloromethane	ND		ug/kg	3.5	0.36	1
1,2-Dibromoethane	ND		ug/kg	1.7	0.48	1
1,2-Dibromo-3-chloropropane	ND		ug/kg	5.2	1.7	1
Isopropylbenzene	700	E	ug/kg	1.7	0.19	1
1,2,3-Trichlorobenzene	ND		ug/kg	3.5	0.56	1
1,2,4-Trichlorobenzene	ND		ug/kg	3.5	0.47	1
Methyl Acetate	ND		ug/kg	7.0	1.6	1
Cyclohexane	22		ug/kg	17	0.95	1
1,4-Dioxane	ND		ug/kg	140	61.	1
Freon-113	ND		ug/kg	7.0	1.2	1
Methyl cyclohexane	360		ug/kg	7.0	1.0	1

Surrogate	% Recovery	Qualifier	Acceptance Criteria
1,2-Dichloroethane-d4	92		70-130
Toluene-d8	**61**	Q	70-130
4-Bromofluorobenzene	**712**	Q	70-130
Dibromofluoromethane	98		70-130

Project Name: FORMER COYNE TEXTILE **Lab Number:** L2033945

Project Number: 59294 **Report Date:** 08/28/20

SAMPLE RESULTS

Lab ID: L2033945-14
Client ID: SOIL-B-306
Sample Location: SYRACUSE, NY

Date Collected: 08/26/20 11:50
Date Received: 08/26/20
Field Prep: Not Specified

Sample Depth:
Matrix: Soil
Analytical Method: 1,8260C
Analytical Date: 08/27/20 14:09
Analyst: KJD
Percent Solids: 74%

Parameter	Result	Qualifier	Units	RL	MDL	Dilution Factor
Volatile Organics by EPA 5035 Low - Westborough Lab						
Methylene chloride	ND		ug/kg	5.2	2.4	1
1,1-Dichloroethane	ND		ug/kg	1.0	0.15	1
Chloroform	0.23	J	ug/kg	1.6	0.15	1
Carbon tetrachloride	ND		ug/kg	1.0	0.24	1
1,2-Dichloropropane	ND		ug/kg	1.0	0.13	1
Dibromochloromethane	ND		ug/kg	1.0	0.15	1
1,1,2-Trichloroethane	ND		ug/kg	1.0	0.28	1
Tetrachloroethene	ND		ug/kg	0.52	0.20	1
Chlorobenzene	6.6		ug/kg	0.52	0.13	1
Trichlorofluoromethane	ND		ug/kg	4.2	0.73	1
1,2-Dichloroethane	ND		ug/kg	1.0	0.27	1
1,1,1-Trichloroethane	ND		ug/kg	0.52	0.17	1
Bromodichloromethane	ND		ug/kg	0.52	0.11	1
trans-1,3-Dichloropropene	ND		ug/kg	1.0	0.28	1
cis-1,3-Dichloropropene	ND		ug/kg	0.52	0.16	1
Bromoform	ND		ug/kg	4.2	0.26	1
1,1,2,2-Tetrachloroethane	ND		ug/kg	0.52	0.17	1
Benzene	0.22	J	ug/kg	0.52	0.17	1
Toluene	ND		ug/kg	1.0	0.57	1
Ethylbenzene	ND		ug/kg	1.0	0.15	1
Chloromethane	ND		ug/kg	4.2	0.98	1
Bromomethane	ND		ug/kg	2.1	0.61	1
Vinyl chloride	ND		ug/kg	1.0	0.35	1
Chloroethane	ND		ug/kg	2.1	0.47	1
1,1-Dichloroethene	ND		ug/kg	1.0	0.25	1
trans-1,2-Dichloroethene	ND		ug/kg	1.6	0.14	1
Trichloroethene	ND		ug/kg	0.52	0.14	1
1,2-Dichlorobenzene	0.59	J	ug/kg	2.1	0.15	1

Project Name: FORMER COYNE TEXTILE **Lab Number:** L2033945

Project Number: 59294 **Report Date:** 08/28/20

SAMPLE RESULTS

Lab ID: L2033945-14 Date Collected: 08/26/20 11:50

Client ID: SOIL-B-306 Date Received: 08/26/20

Sample Location: SYRACUSE, NY Field Prep: Not Specified

Sample Depth:

Parameter	Result	Qualifier	Units	RL	MDL	Dilution Factor
Volatile Organics by EPA 5035 Low - Westborough Lab						
1,3-Dichlorobenzene	0.15	J	ug/kg	2.1	0.15	1
1,4-Dichlorobenzene	1.2	J	ug/kg	2.1	0.18	1
Methyl tert butyl ether	ND		ug/kg	2.1	0.21	1
p/m-Xylene	ND		ug/kg	2.1	0.59	1
o-Xylene	ND		ug/kg	1.0	0.30	1
cis-1,2-Dichloroethene	ND		ug/kg	1.0	0.18	1
Styrene	0.30	J	ug/kg	1.0	0.20	1
Dichlorodifluoromethane	ND		ug/kg	10	0.96	1
Acetone	20		ug/kg	10	5.0	1
Carbon disulfide	6.5	J	ug/kg	10	4.8	1
2-Butanone	3.3	J	ug/kg	10	2.3	1
4-Methyl-2-pentanone	ND		ug/kg	10	1.3	1
2-Hexanone	ND		ug/kg	10	1.2	1
Bromochloromethane	ND		ug/kg	2.1	0.21	1
1,2-Dibromoethane	ND		ug/kg	1.0	0.29	1
1,2-Dibromo-3-chloropropane	ND		ug/kg	3.1	1.0	1
Isopropylbenzene	1.7		ug/kg	1.0	0.11	1
1,2,3-Trichlorobenzene	ND		ug/kg	2.1	0.34	1
1,2,4-Trichlorobenzene	ND		ug/kg	2.1	0.28	1
Methyl Acetate	ND		ug/kg	4.2	0.99	1
Cyclohexane	2.0	J	ug/kg	10	0.57	1
1,4-Dioxane	ND		ug/kg	84	37.	1
Freon-113	ND		ug/kg	4.2	0.72	1
Methyl cyclohexane	28		ug/kg	4.2	0.63	1

Surrogate	% Recovery	Qualifier	Acceptance Criteria
1,2-Dichloroethane-d4	92		70-130
Toluene-d8	90		70-130
4-Bromofluorobenzene	**166**	Q	70-130
Dibromofluoromethane	101		70-130

Project Name: FORMER COYNE TEXTILE **Lab Number:** L2033945

Project Number: 59294 **Report Date:** 08/28/20

SAMPLE RESULTS

Lab ID: L2033945-15 D
Client ID: SOIL-B-307
Sample Location: SYRACUSE, NY

Date Collected: 08/26/20 12:00
Date Received: 08/26/20
Field Prep: Not Specified

Sample Depth:
Matrix: Soil
Analytical Method: 1,8260C
Analytical Date: 08/27/20 10:40
Analyst: MV
Percent Solids: 79%

Parameter	Result	Qualifier	Units	RL	MDL	Dilution Factor
Volatile Organics by EPA 5035 High - Westborough Lab						
Methylene chloride	ND		ug/kg	1600	740	5
1,1-Dichloroethane	ND		ug/kg	320	47.	5
Chloroform	ND		ug/kg	480	45.	5
Carbon tetrachloride	ND		ug/kg	320	74.	5
1,2-Dichloropropane	ND		ug/kg	320	40.	5
Dibromochloromethane	ND		ug/kg	320	45.	5
1,1,2-Trichloroethane	ND		ug/kg	320	86.	5
Tetrachloroethene	ND		ug/kg	160	63.	5
Chlorobenzene	ND		ug/kg	160	41.	5
Trichlorofluoromethane	ND		ug/kg	1300	220	5
1,2-Dichloroethane	ND		ug/kg	320	83.	5
1,1,1-Trichloroethane	ND		ug/kg	160	54.	5
Bromodichloromethane	ND		ug/kg	160	35.	5
trans-1,3-Dichloropropene	ND		ug/kg	320	88.	5
cis-1,3-Dichloropropene	ND		ug/kg	160	51.	5
Bromoform	ND		ug/kg	1300	79.	5
1,1,2,2-Tetrachloroethane	ND		ug/kg	160	54.	5
Benzene	58	J	ug/kg	160	54.	5
Toluene	ND		ug/kg	320	180	5
Ethylbenzene	ND		ug/kg	320	45.	5
Chloromethane	ND		ug/kg	1300	300	5
Bromomethane	ND		ug/kg	640	190	5
Vinyl chloride	ND		ug/kg	320	110	5
Chloroethane	ND		ug/kg	640	140	5
1,1-Dichloroethene	ND		ug/kg	320	77.	5
trans-1,2-Dichloroethene	ND		ug/kg	480	44.	5
Trichloroethene	ND		ug/kg	160	44.	5
1,2-Dichlorobenzene	ND		ug/kg	640	46.	5

Project Name: FORMER COYNE TEXTILE **Lab Number:** L2033945

Project Number: 59294 **Report Date:** 08/28/20

SAMPLE RESULTS

Lab ID: L2033945-15 D Date Collected: 08/26/20 12:00
Client ID: SOIL-B-307 Date Received: 08/26/20
Sample Location: SYRACUSE, NY Field Prep: Not Specified

Sample Depth:

Parameter	Result	Qualifier	Units	RL	MDL	Dilution Factor
Volatile Organics by EPA 5035 High - Westborough Lab						
1,3-Dichlorobenzene	ND		ug/kg	640	48.	5
1,4-Dichlorobenzene	110	J	ug/kg	640	55.	5
Methyl tert butyl ether	ND		ug/kg	640	65.	5
p/m-Xylene	ND		ug/kg	640	180	5
o-Xylene	ND		ug/kg	320	94.	5
cis-1,2-Dichloroethene	ND		ug/kg	320	56.	5
Styrene	ND		ug/kg	320	63.	5
Dichlorodifluoromethane	ND		ug/kg	3200	300	5
Acetone	ND		ug/kg	3200	1600	5
Carbon disulfide	ND		ug/kg	3200	1500	5
2-Butanone	ND		ug/kg	3200	720	5
4-Methyl-2-pentanone	ND		ug/kg	3200	410	5
2-Hexanone	ND		ug/kg	3200	380	5
Bromochloromethane	ND		ug/kg	640	66.	5
1,2-Dibromoethane	ND		ug/kg	320	90.	5
1,2-Dibromo-3-chloropropane	ND		ug/kg	970	320	5
Isopropylbenzene	6000		ug/kg	320	35.	5
1,2,3-Trichlorobenzene	ND		ug/kg	640	100	5
1,2,4-Trichlorobenzene	ND		ug/kg	640	88.	5
Methyl Acetate	ND		ug/kg	1300	310	5
Cyclohexane	250	J	ug/kg	3200	180	5
1,4-Dioxane	ND		ug/kg	26000	11000	5
Freon-113	ND		ug/kg	1300	220	5
Methyl cyclohexane	4200		ug/kg	1300	190	5

Surrogate	% Recovery	Qualifier	Acceptance Criteria
1,2-Dichloroethane-d4	94		70-130
Toluene-d8	80		70-130
4-Bromofluorobenzene	**189**	Q	70-130
Dibromofluoromethane	101		70-130

Project Name: FORMER COYNE TEXTILE **Lab Number:** L2033945

Project Number: 59294 **Report Date:** 08/28/20

SAMPLE RESULTS

Lab ID: L2033945-16 D
Client ID: SOIL-B-308
Sample Location: SYRACUSE, NY

Date Collected: 08/26/20 12:15
Date Received: 08/26/20
Field Prep: Not Specified

Sample Depth:
Matrix: Soil
Analytical Method: 1,8260C
Analytical Date: 08/27/20 09:48
Analyst: MV
Percent Solids: 84%

Parameter	Result	Qualifier	Units	RL	MDL	Dilution Factor
Volatile Organics by EPA 5035 High - Westborough Lab						
Methylene chloride	ND		ug/kg	15000	6800	50
1,1-Dichloroethane	ND		ug/kg	3000	430	50
Chloroform	ND		ug/kg	4500	420	50
Carbon tetrachloride	ND		ug/kg	3000	680	50
1,2-Dichloropropane	ND		ug/kg	3000	370	50
Dibromochloromethane	ND		ug/kg	3000	420	50
1,1,2-Trichloroethane	ND		ug/kg	3000	790	50
Tetrachloroethene	ND		ug/kg	1500	580	50
Chlorobenzene	ND		ug/kg	1500	380	50
Trichlorofluoromethane	ND		ug/kg	12000	2100	50
1,2-Dichloroethane	ND		ug/kg	3000	760	50
1,1,1-Trichloroethane	ND		ug/kg	1500	500	50
Bromodichloromethane	ND		ug/kg	1500	320	50
trans-1,3-Dichloropropene	ND		ug/kg	3000	810	50
cis-1,3-Dichloropropene	ND		ug/kg	1500	470	50
Bromoform	ND		ug/kg	12000	730	50
1,1,2,2-Tetrachloroethane	ND		ug/kg	1500	490	50
Benzene	530	J	ug/kg	1500	490	50
Toluene	ND		ug/kg	3000	1600	50
Ethylbenzene	430	J	ug/kg	3000	420	50
Chloromethane	ND		ug/kg	12000	2800	50
Bromomethane	ND		ug/kg	6000	1700	50
Vinyl chloride	ND		ug/kg	3000	1000	50
Chloroethane	ND		ug/kg	6000	1300	50
1,1-Dichloroethene	ND		ug/kg	3000	710	50
trans-1,2-Dichloroethene	ND		ug/kg	4500	410	50
Trichloroethene	ND		ug/kg	1500	410	50
1,2-Dichlorobenzene	ND		ug/kg	6000	430	50

Project Name: FORMER COYNE TEXTILE **Lab Number:** L2033945

Project Number: 59294 **Report Date:** 08/28/20

SAMPLE RESULTS

Lab ID: L2033945-16 D Date Collected: 08/26/20 12:15

Client ID: SOIL-B-308 Date Received: 08/26/20

Sample Location: SYRACUSE, NY Field Prep: Not Specified

Sample Depth:

Parameter	Result	Qualifier	Units	RL	MDL	Dilution Factor
Volatile Organics by EPA 5035 High - Westborough Lab						
1,3-Dichlorobenzene	ND		ug/kg	6000	440	50
1,4-Dichlorobenzene	660	J	ug/kg	6000	510	50
Methyl tert butyl ether	ND		ug/kg	6000	600	50
p/m-Xylene	ND		ug/kg	6000	1700	50
o-Xylene	ND		ug/kg	3000	860	50
cis-1,2-Dichloroethene	ND		ug/kg	3000	520	50
Styrene	760	J	ug/kg	3000	580	50
Dichlorodifluoromethane	ND		ug/kg	30000	2700	50
Acetone	ND		ug/kg	30000	14000	50
Carbon disulfide	ND		ug/kg	30000	14000	50
2-Butanone	ND		ug/kg	30000	6600	50
4-Methyl-2-pentanone	ND		ug/kg	30000	3800	50
2-Hexanone	ND		ug/kg	30000	3500	50
Bromochloromethane	ND		ug/kg	6000	610	50
1,2-Dibromoethane	ND		ug/kg	3000	830	50
1,2-Dibromo-3-chloropropane	ND		ug/kg	8900	3000	50
Isopropylbenzene	31000		ug/kg	3000	320	50
1,2,3-Trichlorobenzene	ND		ug/kg	6000	960	50
1,2,4-Trichlorobenzene	ND		ug/kg	6000	810	50
Methyl Acetate	ND		ug/kg	12000	2800	50
Cyclohexane	2000	J	ug/kg	30000	1600	50
1,4-Dioxane	ND		ug/kg	240000	100000	50
Freon-113	ND		ug/kg	12000	2100	50
Methyl cyclohexane	20000		ug/kg	12000	1800	50

Surrogate	% Recovery	Qualifier	Acceptance Criteria
1,2-Dichloroethane-d4	96		70-130
Toluene-d8	88		70-130
4-Bromofluorobenzene	**140**	Q	70-130
Dibromofluoromethane	101		70-130

Project Name: FORMER COYNE TEXTILE **Lab Number:** L2033945

Project Number: 59294 **Report Date:** 08/28/20

SAMPLE RESULTS

Lab ID: L2033945-17 D
Client ID: SOIL-DUP-001
Sample Location: SYRACUSE, NY

Date Collected: 08/26/20 12:00
Date Received: 08/26/20
Field Prep: Not Specified

Sample Depth:
Matrix: Soil
Analytical Method: 1,8260C
Analytical Date: 08/27/20 10:15
Analyst: MV
Percent Solids: 77%

Parameter	Result	Qualifier	Units	RL	MDL	Dilution Factor
Volatile Organics by EPA 5035 High - Westborough Lab						
Methylene chloride	ND		ug/kg	6800	3100	20
1,1-Dichloroethane	ND		ug/kg	1400	200	20
Chloroform	ND		ug/kg	2000	190	20
Carbon tetrachloride	ND		ug/kg	1400	310	20
1,2-Dichloropropane	ND		ug/kg	1400	170	20
Dibromochloromethane	ND		ug/kg	1400	190	20
1,1,2-Trichloroethane	ND		ug/kg	1400	360	20
Tetrachloroethene	ND		ug/kg	680	270	20
Chlorobenzene	ND		ug/kg	680	170	20
Trichlorofluoromethane	ND		ug/kg	5400	950	20
1,2-Dichloroethane	ND		ug/kg	1400	350	20
1,1,1-Trichloroethane	ND		ug/kg	680	230	20
Bromodichloromethane	ND		ug/kg	680	150	20
trans-1,3-Dichloropropene	ND		ug/kg	1400	370	20
cis-1,3-Dichloropropene	ND		ug/kg	680	220	20
Bromoform	ND		ug/kg	5400	340	20
1,1,2,2-Tetrachloroethane	ND		ug/kg	680	230	20
Benzene	ND		ug/kg	680	230	20
Toluene	ND		ug/kg	1400	740	20
Ethylbenzene	ND		ug/kg	1400	190	20
Chloromethane	ND		ug/kg	5400	1300	20
Bromomethane	ND		ug/kg	2700	790	20
Vinyl chloride	ND		ug/kg	1400	460	20
Chloroethane	ND		ug/kg	2700	620	20
1,1-Dichloroethene	ND		ug/kg	1400	320	20
trans-1,2-Dichloroethene	ND		ug/kg	2000	190	20
Trichloroethene	ND		ug/kg	680	190	20
1,2-Dichlorobenzene	ND		ug/kg	2700	200	20

Project Name: FORMER COYNE TEXTILE **Lab Number:** L2033945

Project Number: 59294 **Report Date:** 08/28/20

SAMPLE RESULTS

Lab ID: L2033945-17 D Date Collected: 08/26/20 12:00
Client ID: SOIL-DUP-001 Date Received: 08/26/20
Sample Location: SYRACUSE, NY Field Prep: Not Specified

Sample Depth:

Parameter	Result	Qualifier	Units	RL	MDL	Dilution Factor
Volatile Organics by EPA 5035 High - Westborough Lab						
1,3-Dichlorobenzene	ND		ug/kg	2700	200	20
1,4-Dichlorobenzene	350	J	ug/kg	2700	230	20
Methyl tert butyl ether	ND		ug/kg	2700	270	20
p/m-Xylene	ND		ug/kg	2700	760	20
o-Xylene	ND		ug/kg	1400	400	20
cis-1,2-Dichloroethene	ND		ug/kg	1400	240	20
Styrene	ND		ug/kg	1400	270	20
Dichlorodifluoromethane	ND		ug/kg	14000	1200	20
Acetone	ND		ug/kg	14000	6600	20
Carbon disulfide	ND		ug/kg	14000	6200	20
2-Butanone	ND		ug/kg	14000	3000	20
4-Methyl-2-pentanone	ND		ug/kg	14000	1700	20
2-Hexanone	ND		ug/kg	14000	1600	20
Bromochloromethane	ND		ug/kg	2700	280	20
1,2-Dibromoethane	ND		ug/kg	1400	380	20
1,2-Dibromo-3-chloropropane	ND		ug/kg	4100	1400	20
Isopropylbenzene	17000		ug/kg	1400	150	20
1,2,3-Trichlorobenzene	ND		ug/kg	2700	440	20
1,2,4-Trichlorobenzene	ND		ug/kg	2700	370	20
Methyl Acetate	ND		ug/kg	5400	1300	20
Cyclohexane	760	J	ug/kg	14000	740	20
1,4-Dioxane	ND		ug/kg	110000	48000	20
Freon-113	ND		ug/kg	5400	940	20
Methyl cyclohexane	11000		ug/kg	5400	820	20

Surrogate	% Recovery	Qualifier	Acceptance Criteria
1,2-Dichloroethane-d4	98		70-130
Toluene-d8	88		70-130
4-Bromofluorobenzene	**144**	Q	70-130
Dibromofluoromethane	102		70-130

Project Name: FORMER COYNE TEXTILE **Lab Number:** L2033945

Project Number: 59294 **Report Date:** 08/28/20

SAMPLE RESULTS

Lab ID: L2033945-18
Client ID: SOIL-B-309
Sample Location: SYRACUSE, NY

Date Collected: 08/26/20 14:30
Date Received: 08/26/20
Field Prep: Not Specified

Sample Depth:
Matrix: Soil
Analytical Method: 1,8260C
Analytical Date: 08/27/20 11:33
Analyst: MV
Percent Solids: 82%

Parameter	Result	Qualifier	Units	RL	MDL	Dilution Factor
Volatile Organics by EPA 5035 High - Westborough Lab						
Methylene chloride	ND		ug/kg	310	140	1
1,1-Dichloroethane	ND		ug/kg	62	9.0	1
Chloroform	ND		ug/kg	93	8.6	1
Carbon tetrachloride	ND		ug/kg	62	14.	1
1,2-Dichloropropane	ND		ug/kg	62	7.7	1
Dibromochloromethane	ND		ug/kg	62	8.6	1
1,1,2-Trichloroethane	ND		ug/kg	62	16.	1
Tetrachloroethene	240		ug/kg	31	12.	1
Chlorobenzene	ND		ug/kg	31	7.8	1
Trichlorofluoromethane	ND		ug/kg	250	43.	1
1,2-Dichloroethane	ND		ug/kg	62	16.	1
1,1,1-Trichloroethane	ND		ug/kg	31	10.	1
Bromodichloromethane	ND		ug/kg	31	6.7	1
trans-1,3-Dichloropropene	ND		ug/kg	62	17.	1
cis-1,3-Dichloropropene	ND		ug/kg	31	9.8	1
Bromoform	ND		ug/kg	250	15.	1
1,1,2,2-Tetrachloroethane	ND		ug/kg	31	10.	1
Benzene	ND		ug/kg	31	10.	1
Toluene	ND		ug/kg	62	34.	1
Ethylbenzene	ND		ug/kg	62	8.7	1
Chloromethane	ND		ug/kg	250	58.	1
Bromomethane	ND		ug/kg	120	36.	1
Vinyl chloride	ND		ug/kg	62	21.	1
Chloroethane	ND		ug/kg	120	28.	1
1,1-Dichloroethene	ND		ug/kg	62	15.	1
trans-1,2-Dichloroethene	ND		ug/kg	93	8.5	1
Trichloroethene	29	J	ug/kg	31	8.5	1
1,2-Dichlorobenzene	82	J	ug/kg	120	8.9	1

Project Name: FORMER COYNE TEXTILE **Lab Number:** L2033945

Project Number: 59294 **Report Date:** 08/28/20

SAMPLE RESULTS

Lab ID: L2033945-18 Date Collected: 08/26/20 14:30

Client ID: SOIL-B-309 Date Received: 08/26/20

Sample Location: SYRACUSE, NY Field Prep: Not Specified

Sample Depth:

Parameter	Result	Qualifier	Units	RL	MDL	Dilution Factor
Volatile Organics by EPA 5035 High - Westborough Lab						
1,3-Dichlorobenzene	ND		ug/kg	120	9.1	1
1,4-Dichlorobenzene	36	J	ug/kg	120	10.	1
Methyl tert butyl ether	ND		ug/kg	120	12.	1
p/m-Xylene	ND		ug/kg	120	34.	1
o-Xylene	ND		ug/kg	62	18.	1
cis-1,2-Dichloroethene	17	J	ug/kg	62	11.	1
Styrene	ND		ug/kg	62	12.	1
Dichlorodifluoromethane	ND		ug/kg	620	56.	1
Acetone	ND		ug/kg	620	300	1
Carbon disulfide	ND		ug/kg	620	280	1
2-Butanone	260	J	ug/kg	620	140	1
4-Methyl-2-pentanone	ND		ug/kg	620	79.	1
2-Hexanone	ND		ug/kg	620	73.	1
Bromochloromethane	ND		ug/kg	120	13.	1
1,2-Dibromoethane	ND		ug/kg	62	17.	1
1,2-Dibromo-3-chloropropane	ND		ug/kg	180	62.	1
Isopropylbenzene	1000		ug/kg	62	6.7	1
1,2,3-Trichlorobenzene	ND		ug/kg	120	20.	1
1,2,4-Trichlorobenzene	ND		ug/kg	120	17.	1
Methyl Acetate	120	J	ug/kg	250	59.	1
Cyclohexane	ND		ug/kg	620	34.	1
1,4-Dioxane	ND		ug/kg	4900	2200	1
Freon-113	ND		ug/kg	250	43.	1
Methyl cyclohexane	560		ug/kg	250	37.	1

Surrogate	% Recovery	Qualifier	Acceptance Criteria
1,2-Dichloroethane-d4	96		70-130
Toluene-d8	79		70-130
4-Bromofluorobenzene	**224**	Q	70-130
Dibromofluoromethane	102		70-130

Project Name: FORMER COYNE TEXTILE **Lab Number:** L2033945

Project Number: 59294 **Report Date:** 08/28/20

Method Blank Analysis
Batch Quality Control

Analytical Method: 1,8260C
Analytical Date: 08/21/20 07:09
Analyst: MV

Parameter	Result	Qualifier	Units	RL	MDL
Volatile Organics by EPA 5035 Low - Westborough Lab for sample(s): 01-04 Batch: WG1401428-5					
Methylene chloride	ND		ug/kg	5.0	2.3
1,1-Dichloroethane	ND		ug/kg	1.0	0.14
Chloroform	ND		ug/kg	1.5	0.14
Carbon tetrachloride	ND		ug/kg	1.0	0.23
1,2-Dichloropropane	ND		ug/kg	1.0	0.12
Dibromochloromethane	ND		ug/kg	1.0	0.14
1,1,2-Trichloroethane	ND		ug/kg	1.0	0.27
Tetrachloroethene	ND		ug/kg	0.50	0.20
Chlorobenzene	ND		ug/kg	0.50	0.13
Trichlorofluoromethane	ND		ug/kg	4.0	0.70
1,2-Dichloroethane	ND		ug/kg	1.0	0.26
1,1,1-Trichloroethane	ND		ug/kg	0.50	0.17
Bromodichloromethane	ND		ug/kg	0.50	0.11
trans-1,3-Dichloropropene	ND		ug/kg	1.0	0.27
cis-1,3-Dichloropropene	ND		ug/kg	0.50	0.16
Bromoform	ND		ug/kg	4.0	0.25
1,1,2,2-Tetrachloroethane	ND		ug/kg	0.50	0.17
Benzene	ND		ug/kg	0.50	0.17
Toluene	ND		ug/kg	1.0	0.54
Ethylbenzene	ND		ug/kg	1.0	0.14
Chloromethane	ND		ug/kg	4.0	0.93
Bromomethane	ND		ug/kg	2.0	0.58
Vinyl chloride	ND		ug/kg	1.0	0.34
Chloroethane	ND		ug/kg	2.0	0.45
1,1-Dichloroethene	ND		ug/kg	1.0	0.24
trans-1,2-Dichloroethene	ND		ug/kg	1.5	0.14
Trichloroethene	ND		ug/kg	0.50	0.14
1,2-Dichlorobenzene	ND		ug/kg	2.0	0.14
1,3-Dichlorobenzene	ND		ug/kg	2.0	0.15

Project Name: FORMER COYNE TEXTILE **Lab Number:** L2033945

Project Number: 59294 **Report Date:** 08/28/20

Method Blank Analysis
Batch Quality Control

Analytical Method: 1,8260C
Analytical Date: 08/21/20 07:09
Analyst: MV

Parameter	Result	Qualifier	Units	RL	MDL
Volatile Organics by EPA 5035 Low - Westborough Lab for sample(s): 01-04 Batch: WG1401428-5					
1,4-Dichlorobenzene	0.18	J	ug/kg	2.0	0.17
Methyl tert butyl ether	ND		ug/kg	2.0	0.20
p/m-Xylene	ND		ug/kg	2.0	0.56
o-Xylene	ND		ug/kg	1.0	0.29
cis-1,2-Dichloroethene	ND		ug/kg	1.0	0.18
Styrene	ND		ug/kg	1.0	0.20
Dichlorodifluoromethane	ND		ug/kg	10	0.92
Acetone	ND		ug/kg	10	4.8
Carbon disulfide	ND		ug/kg	10	4.6
2-Butanone	ND		ug/kg	10	2.2
4-Methyl-2-pentanone	ND		ug/kg	10	1.3
2-Hexanone	ND		ug/kg	10	1.2
Bromochloromethane	ND		ug/kg	2.0	0.20
1,2-Dibromoethane	ND		ug/kg	1.0	0.28
1,2-Dibromo-3-chloropropane	ND		ug/kg	3.0	1.0
Isopropylbenzene	ND		ug/kg	1.0	0.11
1,2,3-Trichlorobenzene	0.74	J	ug/kg	2.0	0.32
1,2,4-Trichlorobenzene	0.54	J	ug/kg	2.0	0.27
Methyl Acetate	ND		ug/kg	4.0	0.95
Cyclohexane	ND		ug/kg	10	0.54
1,4-Dioxane	ND		ug/kg	80	35.
Freon-113	ND		ug/kg	4.0	0.69
Methyl cyclohexane	ND		ug/kg	4.0	0.60

Project Name: FORMER COYNE TEXTILE **Lab Number:** L2033945

Project Number: 59294 **Report Date:** 08/28/20

Method Blank Analysis
Batch Quality Control

Analytical Method: 1,8260C
Analytical Date: 08/21/20 07:09
Analyst: MV

Parameter	Result	Qualifier	Units	RL	MDL
Volatile Organics by EPA 5035 Low - Westborough Lab for sample(s): 01-04 Batch: WG1401428-5					

Surrogate	%Recovery	Qualifier	Acceptance Criteria
1,2-Dichloroethane-d4	95		70-130
Toluene-d8	98		70-130
4-Bromofluorobenzene	96		70-130
Dibromofluoromethane	97		70-130

Project Name: FORMER COYNE TEXTILE **Lab Number:** L2033945

Project Number: 59294 **Report Date:** 08/28/20

Method Blank Analysis
Batch Quality Control

Analytical Method: 1,8260C
Analytical Date: 08/26/20 08:23
Analyst: AD

Parameter	Result	Qualifier	Units	RL	MDL
Volatile Organics by EPA 5035 Low - Westborough Lab for sample(s): 05-08,10 Batch: WG1403079-5					
Methylene chloride	ND		ug/kg	5.0	2.3
1,1-Dichloroethane	ND		ug/kg	1.0	0.14
Chloroform	ND		ug/kg	1.5	0.14
Carbon tetrachloride	ND		ug/kg	1.0	0.23
1,2-Dichloropropane	ND		ug/kg	1.0	0.12
Dibromochloromethane	ND		ug/kg	1.0	0.14
1,1,2-Trichloroethane	ND		ug/kg	1.0	0.27
Tetrachloroethene	ND		ug/kg	0.50	0.20
Chlorobenzene	ND		ug/kg	0.50	0.13
Trichlorofluoromethane	ND		ug/kg	4.0	0.70
1,2-Dichloroethane	ND		ug/kg	1.0	0.26
1,1,1-Trichloroethane	ND		ug/kg	0.50	0.17
Bromodichloromethane	ND		ug/kg	0.50	0.11
trans-1,3-Dichloropropene	ND		ug/kg	1.0	0.27
cis-1,3-Dichloropropene	ND		ug/kg	0.50	0.16
Bromoform	ND		ug/kg	4.0	0.25
1,1,2,2-Tetrachloroethane	ND		ug/kg	0.50	0.17
Benzene	ND		ug/kg	0.50	0.17
Toluene	ND		ug/kg	1.0	0.54
Ethylbenzene	ND		ug/kg	1.0	0.14
Chloromethane	ND		ug/kg	4.0	0.93
Bromomethane	ND		ug/kg	2.0	0.58
Vinyl chloride	ND		ug/kg	1.0	0.34
Chloroethane	ND		ug/kg	2.0	0.45
1,1-Dichloroethene	ND		ug/kg	1.0	0.24
trans-1,2-Dichloroethene	ND		ug/kg	1.5	0.14
Trichloroethene	ND		ug/kg	0.50	0.14
1,2-Dichlorobenzene	ND		ug/kg	2.0	0.14
1,3-Dichlorobenzene	ND		ug/kg	2.0	0.15

Project Name: FORMER COYNE TEXTILE **Lab Number:** L2033945

Project Number: 59294 **Report Date:** 08/28/20

Method Blank Analysis
Batch Quality Control

Analytical Method: 1,8260C
Analytical Date: 08/26/20 08:23
Analyst: AD

Parameter	Result	Qualifier	Units	RL	MDL
Volatile Organics by EPA 5035 Low - Westborough Lab for sample(s): 05-08,10 Batch: WG1403079-5					
1,4-Dichlorobenzene	ND		ug/kg	2.0	0.17
Methyl tert butyl ether	ND		ug/kg	2.0	0.20
p/m-Xylene	ND		ug/kg	2.0	0.56
o-Xylene	ND		ug/kg	1.0	0.29
cis-1,2-Dichloroethene	ND		ug/kg	1.0	0.18
Styrene	ND		ug/kg	1.0	0.20
Dichlorodifluoromethane	ND		ug/kg	10	0.92
Acetone	ND		ug/kg	10	4.8
Carbon disulfide	ND		ug/kg	10	4.6
2-Butanone	ND		ug/kg	10	2.2
4-Methyl-2-pentanone	ND		ug/kg	10	1.3
2-Hexanone	ND		ug/kg	10	1.2
Bromochloromethane	ND		ug/kg	2.0	0.20
1,2-Dibromoethane	ND		ug/kg	1.0	0.28
1,2-Dibromo-3-chloropropane	ND		ug/kg	3.0	1.0
Isopropylbenzene	ND		ug/kg	1.0	0.11
1,2,3-Trichlorobenzene	ND		ug/kg	2.0	0.32
1,2,4-Trichlorobenzene	ND		ug/kg	2.0	0.27
Methyl Acetate	ND		ug/kg	4.0	0.95
Cyclohexane	ND		ug/kg	10	0.54
1,4-Dioxane	ND		ug/kg	80	35.
Freon-113	ND		ug/kg	4.0	0.69
Methyl cyclohexane	ND		ug/kg	4.0	0.60

Project Name: FORMER COYNE TEXTILE **Lab Number:** L2033945

Project Number: 59294 **Report Date:** 08/28/20

Method Blank Analysis
Batch Quality Control

Analytical Method: 1,8260C
Analytical Date: 08/26/20 08:23
Analyst: AD

Parameter	Result	Qualifier	Units	RL	MDL
Volatile Organics by EPA 5035 Low - Westborough Lab for sample(s): 05-08,10 Batch: WG1403079-5					

Surrogate	%Recovery	Qualifier	Acceptance Criteria
1,2-Dichloroethane-d4	99		70-130
Toluene-d8	93		70-130
4-Bromofluorobenzene	90		70-130
Dibromofluoromethane	101		70-130

Project Name: FORMER COYNE TEXTILE **Lab Number:** L2033945

Project Number: 59294 **Report Date:** 08/28/20

Method Blank Analysis
Batch Quality Control

Analytical Method: 1,8260C
Analytical Date: 08/26/20 08:02
Analyst: AD

Parameter	Result	Qualifier	Units	RL	MDL
Volatile Organics by EPA 5035 High - Westborough Lab for sample(s): 05,07,09 Batch: WG1403102-5					
Methylene chloride	ND		ug/kg	250	110
1,1-Dichloroethane	ND		ug/kg	50	7.2
Chloroform	ND		ug/kg	75	7.0
Carbon tetrachloride	ND		ug/kg	50	12.
1,2-Dichloropropane	ND		ug/kg	50	6.2
Dibromochloromethane	ND		ug/kg	50	7.0
1,1,2-Trichloroethane	ND		ug/kg	50	13.
Tetrachloroethene	ND		ug/kg	25	9.8
Chlorobenzene	ND		ug/kg	25	6.4
Trichlorofluoromethane	ND		ug/kg	200	35.
1,2-Dichloroethane	ND		ug/kg	50	13.
1,1,1-Trichloroethane	ND		ug/kg	25	8.4
Bromodichloromethane	ND		ug/kg	25	5.4
trans-1,3-Dichloropropene	ND		ug/kg	50	14.
cis-1,3-Dichloropropene	ND		ug/kg	25	7.9
Bromoform	ND		ug/kg	200	12.
1,1,2,2-Tetrachloroethane	ND		ug/kg	25	8.3
Benzene	ND		ug/kg	25	8.3
Toluene	ND		ug/kg	50	27.
Ethylbenzene	ND		ug/kg	50	7.0
Chloromethane	ND		ug/kg	200	47.
Bromomethane	ND		ug/kg	100	29.
Vinyl chloride	ND		ug/kg	50	17.
Chloroethane	ND		ug/kg	100	23.
1,1-Dichloroethene	ND		ug/kg	50	12.
trans-1,2-Dichloroethene	ND		ug/kg	75	6.8
Trichloroethene	ND		ug/kg	25	6.8
1,2-Dichlorobenzene	ND		ug/kg	100	7.2
1,3-Dichlorobenzene	ND		ug/kg	100	7.4

Project Name: FORMER COYNE TEXTILE **Lab Number:** L2033945

Project Number: 59294 **Report Date:** 08/28/20

Method Blank Analysis
Batch Quality Control

Analytical Method: 1,8260C
Analytical Date: 08/26/20 08:02
Analyst: AD

Parameter	Result	Qualifier	Units	RL	MDL
Volatile Organics by EPA 5035 High - Westborough Lab for sample(s): 05,07,09 Batch: WG1403102-5					
1,4-Dichlorobenzene	ND		ug/kg	100	8.6
Methyl tert butyl ether	ND		ug/kg	100	10.
p/m-Xylene	ND		ug/kg	100	28.
o-Xylene	ND		ug/kg	50	14.
cis-1,2-Dichloroethene	ND		ug/kg	50	8.8
Styrene	ND		ug/kg	50	9.8
Dichlorodifluoromethane	ND		ug/kg	500	46.
Acetone	ND		ug/kg	500	240
Carbon disulfide	ND		ug/kg	500	230
2-Butanone	ND		ug/kg	500	110
4-Methyl-2-pentanone	ND		ug/kg	500	64.
2-Hexanone	ND		ug/kg	500	59.
Bromochloromethane	ND		ug/kg	100	10.
1,2-Dibromoethane	ND		ug/kg	50	14.
1,2-Dibromo-3-chloropropane	ND		ug/kg	150	50.
Isopropylbenzene	ND		ug/kg	50	5.4
1,2,3-Trichlorobenzene	ND		ug/kg	100	16.
1,2,4-Trichlorobenzene	ND		ug/kg	100	14.
Methyl Acetate	ND		ug/kg	200	48.
Cyclohexane	ND		ug/kg	500	27.
1,4-Dioxane	ND		ug/kg	4000	1800
Freon-113	ND		ug/kg	200	35.
Methyl cyclohexane	ND		ug/kg	200	30.

Project Name: FORMER COYNE TEXTILE **Lab Number:** L2033945

Project Number: 59294 **Report Date:** 08/28/20

Method Blank Analysis
Batch Quality Control

Analytical Method: 1,8260C
Analytical Date: 08/26/20 08:02
Analyst: AD

Parameter	Result	Qualifier	Units	RL	MDL
Volatile Organics by EPA 5035 High - Westborough Lab for sample(s): 05,07,09 Batch: WG1403102-5					

Surrogate	%Recovery	Qualifier	Acceptance Criteria
1,2-Dichloroethane-d4	101		70-130
Toluene-d8	100		70-130
4-Bromofluorobenzene	106		70-130
Dibromofluoromethane	106		70-130

Project Name: FORMER COYNE TEXTILE **Lab Number:** L2033945

Project Number: 59294 **Report Date:** 08/28/20

Method Blank Analysis
Batch Quality Control

Analytical Method: 1,8260C
Analytical Date: 08/27/20 08:56
Analyst: MV

Parameter	Result	Qualifier	Units	RL	MDL
Volatile Organics by EPA 5035 High - Westborough Lab for sample(s): 12,15-18 Batch: WG1403565-5					
Methylene chloride	ND		ug/kg	250	110
1,1-Dichloroethane	ND		ug/kg	50	7.2
Chloroform	ND		ug/kg	75	7.0
Carbon tetrachloride	ND		ug/kg	50	12.
1,2-Dichloropropane	ND		ug/kg	50	6.2
Dibromochloromethane	ND		ug/kg	50	7.0
1,1,2-Trichloroethane	ND		ug/kg	50	13.
Tetrachloroethene	ND		ug/kg	25	9.8
Chlorobenzene	ND		ug/kg	25	6.4
Trichlorofluoromethane	ND		ug/kg	200	35.
1,2-Dichloroethane	ND		ug/kg	50	13.
1,1,1-Trichloroethane	ND		ug/kg	25	8.4
Bromodichloromethane	ND		ug/kg	25	5.4
trans-1,3-Dichloropropene	ND		ug/kg	50	14.
cis-1,3-Dichloropropene	ND		ug/kg	25	7.9
Bromoform	ND		ug/kg	200	12.
1,1,2,2-Tetrachloroethane	ND		ug/kg	25	8.3
Benzene	ND		ug/kg	25	8.3
Toluene	ND		ug/kg	50	27.
Ethylbenzene	ND		ug/kg	50	7.0
Chloromethane	ND		ug/kg	200	47.
Bromomethane	ND		ug/kg	100	29.
Vinyl chloride	ND		ug/kg	50	17.
Chloroethane	ND		ug/kg	100	23.
1,1-Dichloroethene	ND		ug/kg	50	12.
trans-1,2-Dichloroethene	ND		ug/kg	75	6.8
Trichloroethene	ND		ug/kg	25	6.8
1,2-Dichlorobenzene	ND		ug/kg	100	7.2
1,3-Dichlorobenzene	ND		ug/kg	100	7.4

Project Name: FORMER COYNE TEXTILE **Lab Number:** L2033945

Project Number: 59294 **Report Date:** 08/28/20

Method Blank Analysis
Batch Quality Control

Analytical Method: 1,8260C
Analytical Date: 08/27/20 08:56
Analyst: MV

Parameter	Result	Qualifier	Units	RL	MDL
Volatile Organics by EPA 5035 High - Westborough Lab for sample(s): 12,15-18 Batch: WG1403565-5					
1,4-Dichlorobenzene	ND		ug/kg	100	8.6
Methyl tert butyl ether	ND		ug/kg	100	10.
p/m-Xylene	ND		ug/kg	100	28.
o-Xylene	ND		ug/kg	50	14.
cis-1,2-Dichloroethene	ND		ug/kg	50	8.8
Styrene	ND		ug/kg	50	9.8
Dichlorodifluoromethane	ND		ug/kg	500	46.
Acetone	ND		ug/kg	500	240
Carbon disulfide	ND		ug/kg	500	230
2-Butanone	ND		ug/kg	500	110
4-Methyl-2-pentanone	ND		ug/kg	500	64.
2-Hexanone	ND		ug/kg	500	59.
Bromochloromethane	ND		ug/kg	100	10.
1,2-Dibromoethane	ND		ug/kg	50	14.
1,2-Dibromo-3-chloropropane	ND		ug/kg	150	50.
Isopropylbenzene	ND		ug/kg	50	5.4
1,2,3-Trichlorobenzene	ND		ug/kg	100	16.
1,2,4-Trichlorobenzene	ND		ug/kg	100	14.
Methyl Acetate	ND		ug/kg	200	48.
Cyclohexane	ND		ug/kg	500	27.
1,4-Dioxane	ND		ug/kg	4000	1800
Freon-113	ND		ug/kg	200	35.
Methyl cyclohexane	ND		ug/kg	200	30.

Project Name: FORMER COYNE TEXTILE **Lab Number:** L2033945

Project Number: 59294 **Report Date:** 08/28/20

Method Blank Analysis
Batch Quality Control

Analytical Method: 1,8260C
Analytical Date: 08/27/20 08:56
Analyst: MV

Parameter	Result	Qualifier	Units	RL	MDL
Volatile Organics by EPA 5035 High - Westborough Lab for sample(s): 12,15-18 Batch: WG1403565-5					

Surrogate	%Recovery	Qualifier	Acceptance Criteria
1,2-Dichloroethane-d4	97		70-130
Toluene-d8	97		70-130
4-Bromofluorobenzene	106		70-130
Dibromofluoromethane	104		70-130

Project Name: FORMER COYNE TEXTILE **Lab Number:** L2033945

Project Number: 59294 **Report Date:** 08/28/20

Method Blank Analysis
Batch Quality Control

Analytical Method: 1,8260C
Analytical Date: 08/27/20 08:16
Analyst: MV

Parameter	Result	Qualifier	Units	RL	MDL
Volatile Organics by EPA 5035 Low - Westborough Lab for sample(s): 11 Batch: WG1403630-5					
Methylene chloride	ND		ug/kg	5.0	2.3
1,1-Dichloroethane	ND		ug/kg	1.0	0.14
Chloroform	ND		ug/kg	1.5	0.14
Carbon tetrachloride	ND		ug/kg	1.0	0.23
1,2-Dichloropropane	ND		ug/kg	1.0	0.12
Dibromochloromethane	ND		ug/kg	1.0	0.14
1,1,2-Trichloroethane	ND		ug/kg	1.0	0.27
Tetrachloroethene	ND		ug/kg	0.50	0.20
Chlorobenzene	ND		ug/kg	0.50	0.13
Trichlorofluoromethane	ND		ug/kg	4.0	0.70
1,2-Dichloroethane	ND		ug/kg	1.0	0.26
1,1,1-Trichloroethane	ND		ug/kg	0.50	0.17
Bromodichloromethane	ND		ug/kg	0.50	0.11
trans-1,3-Dichloropropene	ND		ug/kg	1.0	0.27
cis-1,3-Dichloropropene	ND		ug/kg	0.50	0.16
Bromoform	ND		ug/kg	4.0	0.25
1,1,2,2-Tetrachloroethane	ND		ug/kg	0.50	0.17
Benzene	ND		ug/kg	0.50	0.17
Toluene	ND		ug/kg	1.0	0.54
Ethylbenzene	ND		ug/kg	1.0	0.14
Chloromethane	ND		ug/kg	4.0	0.93
Bromomethane	1.0	J	ug/kg	2.0	0.58
Vinyl chloride	ND		ug/kg	1.0	0.34
Chloroethane	ND		ug/kg	2.0	0.45
1,1-Dichloroethene	ND		ug/kg	1.0	0.24
trans-1,2-Dichloroethene	ND		ug/kg	1.5	0.14
Trichloroethene	ND		ug/kg	0.50	0.14
1,2-Dichlorobenzene	ND		ug/kg	2.0	0.14
1,3-Dichlorobenzene	ND		ug/kg	2.0	0.15

Project Name: FORMER COYNE TEXTILE **Lab Number:** L2033945

Project Number: 59294 **Report Date:** 08/28/20

Method Blank Analysis
Batch Quality Control

Analytical Method: 1,8260C
Analytical Date: 08/27/20 08:16
Analyst: MV

Parameter	Result	Qualifier	Units	RL	MDL
Volatile Organics by EPA 5035 Low - Westborough Lab for sample(s): 11 Batch: WG1403630-5					
1,4-Dichlorobenzene	ND		ug/kg	2.0	0.17
Methyl tert butyl ether	ND		ug/kg	2.0	0.20
p/m-Xylene	ND		ug/kg	2.0	0.56
o-Xylene	ND		ug/kg	1.0	0.29
cis-1,2-Dichloroethene	ND		ug/kg	1.0	0.18
Styrene	ND		ug/kg	1.0	0.20
Dichlorodifluoromethane	ND		ug/kg	10	0.92
Acetone	ND		ug/kg	10	4.8
Carbon disulfide	ND		ug/kg	10	4.6
2-Butanone	ND		ug/kg	10	2.2
4-Methyl-2-pentanone	ND		ug/kg	10	1.3
2-Hexanone	ND		ug/kg	10	1.2
Bromochloromethane	ND		ug/kg	2.0	0.20
1,2-Dibromoethane	ND		ug/kg	1.0	0.28
1,2-Dibromo-3-chloropropane	ND		ug/kg	3.0	1.0
Isopropylbenzene	ND		ug/kg	1.0	0.11
1,2,3-Trichlorobenzene	ND		ug/kg	2.0	0.32
1,2,4-Trichlorobenzene	ND		ug/kg	2.0	0.27
Methyl Acetate	ND		ug/kg	4.0	0.95
Cyclohexane	ND		ug/kg	10	0.54
1,4-Dioxane	ND		ug/kg	80	35.
Freon-113	ND		ug/kg	4.0	0.69
Methyl cyclohexane	ND		ug/kg	4.0	0.60

Project Name: FORMER COYNE TEXTILE **Lab Number:** L2033945

Project Number: 59294 **Report Date:** 08/28/20

Method Blank Analysis
Batch Quality Control

Analytical Method: 1,8260C
Analytical Date: 08/27/20 08:16
Analyst: MV

Parameter	Result	Qualifier	Units	RL	MDL
Volatile Organics by EPA 5035 Low - Westborough Lab for sample(s): 11 Batch: WG1403630-5					

Surrogate	%Recovery	Qualifier	Acceptance Criteria
1,2-Dichloroethane-d4	111		70-130
Toluene-d8	96		70-130
4-Bromofluorobenzene	97		70-130
Dibromofluoromethane	106		70-130

Project Name: FORMER COYNE TEXTILE **Lab Number:** L2033945

Project Number: 59294 **Report Date:** 08/28/20

Method Blank Analysis
Batch Quality Control

Analytical Method: 1,8260C
Analytical Date: 08/27/20 08:56
Analyst: MV

Parameter	Result	Qualifier	Units	RL	MDL
Volatile Organics by EPA 5035 Low - Westborough Lab for sample(s): 13-14 Batch: WG1403667-5					
Methylene chloride	ND		ug/kg	5.0	2.3
1,1-Dichloroethane	ND		ug/kg	1.0	0.14
Chloroform	ND		ug/kg	1.5	0.14
Carbon tetrachloride	ND		ug/kg	1.0	0.23
1,2-Dichloropropane	ND		ug/kg	1.0	0.12
Dibromochloromethane	ND		ug/kg	1.0	0.14
1,1,2-Trichloroethane	ND		ug/kg	1.0	0.27
Tetrachloroethene	ND		ug/kg	0.50	0.20
Chlorobenzene	ND		ug/kg	0.50	0.13
Trichlorofluoromethane	ND		ug/kg	4.0	0.70
1,2-Dichloroethane	ND		ug/kg	1.0	0.26
1,1,1-Trichloroethane	ND		ug/kg	0.50	0.17
Bromodichloromethane	ND		ug/kg	0.50	0.11
trans-1,3-Dichloropropene	ND		ug/kg	1.0	0.27
cis-1,3-Dichloropropene	ND		ug/kg	0.50	0.16
Bromoform	ND		ug/kg	4.0	0.25
1,1,2,2-Tetrachloroethane	ND		ug/kg	0.50	0.17
Benzene	ND		ug/kg	0.50	0.17
Toluene	ND		ug/kg	1.0	0.54
Ethylbenzene	ND		ug/kg	1.0	0.14
Chloromethane	ND		ug/kg	4.0	0.93
Bromomethane	ND		ug/kg	2.0	0.58
Vinyl chloride	ND		ug/kg	1.0	0.34
Chloroethane	ND		ug/kg	2.0	0.45
1,1-Dichloroethene	ND		ug/kg	1.0	0.24
trans-1,2-Dichloroethene	ND		ug/kg	1.5	0.14
Trichloroethene	ND		ug/kg	0.50	0.14
1,2-Dichlorobenzene	ND		ug/kg	2.0	0.14
1,3-Dichlorobenzene	ND		ug/kg	2.0	0.15

Project Name: FORMER COYNE TEXTILE **Lab Number:** L2033945

Project Number: 59294 **Report Date:** 08/28/20

Method Blank Analysis
Batch Quality Control

Analytical Method: 1,8260C
Analytical Date: 08/27/20 08:56
Analyst: MV

Parameter	Result	Qualifier	Units	RL	MDL
Volatile Organics by EPA 5035 Low - Westborough Lab for sample(s): 13-14 Batch: WG1403667-5					
1,4-Dichlorobenzene	ND		ug/kg	2.0	0.17
Methyl tert butyl ether	ND		ug/kg	2.0	0.20
p/m-Xylene	ND		ug/kg	2.0	0.56
o-Xylene	ND		ug/kg	1.0	0.29
cis-1,2-Dichloroethene	ND		ug/kg	1.0	0.18
Styrene	ND		ug/kg	1.0	0.20
Dichlorodifluoromethane	ND		ug/kg	10	0.92
Acetone	ND		ug/kg	10	4.8
Carbon disulfide	ND		ug/kg	10	4.6
2-Butanone	ND		ug/kg	10	2.2
4-Methyl-2-pentanone	ND		ug/kg	10	1.3
2-Hexanone	ND		ug/kg	10	1.2
Bromochloromethane	ND		ug/kg	2.0	0.20
1,2-Dibromoethane	ND		ug/kg	1.0	0.28
1,2-Dibromo-3-chloropropane	ND		ug/kg	3.0	1.0
Isopropylbenzene	ND		ug/kg	1.0	0.11
1,2,3-Trichlorobenzene	ND		ug/kg	2.0	0.32
1,2,4-Trichlorobenzene	ND		ug/kg	2.0	0.27
Methyl Acetate	ND		ug/kg	4.0	0.95
Cyclohexane	ND		ug/kg	10	0.54
1,4-Dioxane	ND		ug/kg	80	35.
Freon-113	ND		ug/kg	4.0	0.69
Methyl cyclohexane	ND		ug/kg	4.0	0.60

Project Name: FORMER COYNE TEXTILE **Lab Number:** L2033945

Project Number: 59294 **Report Date:** 08/28/20

Method Blank Analysis
Batch Quality Control

Analytical Method: 1,8260C
Analytical Date: 08/27/20 08:56
Analyst: MV

Parameter	Result	Qualifier	Units	RL	MDL
Volatile Organics by EPA 5035 Low - Westborough Lab for sample(s): 13-14 Batch: WG1403667-5					

Surrogate	%Recovery	Qualifier	Acceptance Criteria
1,2-Dichloroethane-d4	97		70-130
Toluene-d8	97		70-130
4-Bromofluorobenzene	106		70-130
Dibromofluoromethane	104		70-130

Project Name: FORMER COYNE TEXTILE **Lab Number:** L2033945

Project Number: 59294 **Report Date:** 08/28/20

Method Blank Analysis
Batch Quality Control

Analytical Method: 1,8260C
Analytical Date: 08/27/20 08:16
Analyst: MV

Parameter	Result	Qualifier	Units	RL	MDL
Volatile Organics by EPA 5035 High - Westborough Lab for sample(s): 13 Batch: WG1403701-5					
Methylene chloride	ND		ug/kg	250	110
1,1-Dichloroethane	ND		ug/kg	50	7.2
Chloroform	ND		ug/kg	75	7.0
Carbon tetrachloride	ND		ug/kg	50	12.
1,2-Dichloropropane	ND		ug/kg	50	6.2
Dibromochloromethane	ND		ug/kg	50	7.0
1,1,2-Trichloroethane	ND		ug/kg	50	13.
Tetrachloroethene	ND		ug/kg	25	9.8
Chlorobenzene	ND		ug/kg	25	6.4
Trichlorofluoromethane	ND		ug/kg	200	35.
1,2-Dichloroethane	ND		ug/kg	50	13.
1,1,1-Trichloroethane	ND		ug/kg	25	8.4
Bromodichloromethane	ND		ug/kg	25	5.4
trans-1,3-Dichloropropene	ND		ug/kg	50	14.
cis-1,3-Dichloropropene	ND		ug/kg	25	7.9
Bromoform	ND		ug/kg	200	12.
1,1,2,2-Tetrachloroethane	ND		ug/kg	25	8.3
Benzene	ND		ug/kg	25	8.3
Toluene	ND		ug/kg	50	27.
Ethylbenzene	ND		ug/kg	50	7.0
Chloromethane	ND		ug/kg	200	47.
Bromomethane	52	J	ug/kg	100	29.
Vinyl chloride	ND		ug/kg	50	17.
Chloroethane	ND		ug/kg	100	23.
1,1-Dichloroethene	ND		ug/kg	50	12.
trans-1,2-Dichloroethene	ND		ug/kg	75	6.8
Trichloroethene	ND		ug/kg	25	6.8
1,2-Dichlorobenzene	ND		ug/kg	100	7.2
1,3-Dichlorobenzene	ND		ug/kg	100	7.4

Project Name: FORMER COYNE TEXTILE **Lab Number:** L2033945

Project Number: 59294 **Report Date:** 08/28/20

Method Blank Analysis
Batch Quality Control

Analytical Method: 1,8260C
Analytical Date: 08/27/20 08:16
Analyst: MV

Parameter	Result	Qualifier	Units	RL	MDL
Volatile Organics by EPA 5035 High - Westborough Lab for sample(s): 13 Batch: WG1403701-5					
1,4-Dichlorobenzene	ND		ug/kg	100	8.6
Methyl tert butyl ether	ND		ug/kg	100	10.
p/m-Xylene	ND		ug/kg	100	28.
o-Xylene	ND		ug/kg	50	14.
cis-1,2-Dichloroethene	ND		ug/kg	50	8.8
Styrene	ND		ug/kg	50	9.8
Dichlorodifluoromethane	ND		ug/kg	500	46.
Acetone	ND		ug/kg	500	240
Carbon disulfide	ND		ug/kg	500	230
2-Butanone	ND		ug/kg	500	110
4-Methyl-2-pentanone	ND		ug/kg	500	64.
2-Hexanone	ND		ug/kg	500	59.
Bromochloromethane	ND		ug/kg	100	10.
1,2-Dibromoethane	ND		ug/kg	50	14.
1,2-Dibromo-3-chloropropane	ND		ug/kg	150	50.
Isopropylbenzene	ND		ug/kg	50	5.4
1,2,3-Trichlorobenzene	ND		ug/kg	100	16.
1,2,4-Trichlorobenzene	ND		ug/kg	100	14.
Methyl Acetate	ND		ug/kg	200	48.
Cyclohexane	ND		ug/kg	500	27.
1,4-Dioxane	ND		ug/kg	4000	1800
Freon-113	ND		ug/kg	200	35.
Methyl cyclohexane	ND		ug/kg	200	30.

Project Name: FORMER COYNE TEXTILE **Lab Number:** L2033945

Project Number: 59294 **Report Date:** 08/28/20

Method Blank Analysis
Batch Quality Control

Analytical Method: 1,8260C
Analytical Date: 08/27/20 08:16
Analyst: MV

Parameter	Result	Qualifier	Units	RL	MDL
Volatile Organics by EPA 5035 High - Westborough Lab for sample(s): 13 Batch: WG1403701-5					

Surrogate	%Recovery	Qualifier	Acceptance Criteria
1,2-Dichloroethane-d4	111		70-130
Toluene-d8	96		70-130
4-Bromofluorobenzene	97		70-130
Dibromofluoromethane	106		70-130

Lab Control Sample Analysis
Batch Quality Control

Project Name: FORMER COYNE TEXTILE
Project Number: 59294

Lab Number: L2033945
Report Date: 08/28/20

Parameter	LCS %Recovery	Qual	LCSD %Recovery	Qual	%Recovery Limits	RPD	Qual	RPD Limits
Volatile Organics by EPA 5035 Low - Westborough Lab Associated sample(s): 01-04 Batch: WG1401428-3 WG1401428-4								
Methylene chloride	91		84		70-130	8		30
1,1-Dichloroethane	95		86		70-130	10		30
Chloroform	100		94		70-130	6		30
Carbon tetrachloride	112		101		70-130	10		30
1,2-Dichloropropane	92		87		70-130	6		30
Dibromochloromethane	97		92		70-130	5		30
1,1,2-Trichloroethane	88		86		70-130	2		30
Tetrachloroethene	115		105		70-130	9		30
Chlorobenzene	94		88		70-130	7		30
Trichlorofluoromethane	121		103		70-139	16		30
1,2-Dichloroethane	97		93		70-130	4		30
1,1,1-Trichloroethane	108		99		70-130	9		30
Bromodichloromethane	95		91		70-130	4		30
trans-1,3-Dichloropropene	93		88		70-130	6		30
cis-1,3-Dichloropropene	98		94		70-130	4		30
Bromoform	99		94		70-130	5		30
1,1,2,2-Tetrachloroethane	82		78		70-130	5		30
Benzene	95		88		70-130	8		30
Toluene	95		88		70-130	8		30
Ethylbenzene	96		88		70-130	9		30
Chloromethane	88		74		52-130	17		30
Bromomethane	108		93		57-147	15		30
Vinyl chloride	102		84		67-130	19		30

Lab Control Sample Analysis
Batch Quality Control

Project Name: FORMER COYNE TEXTILE
Project Number: 59294

Lab Number: L2033945
Report Date: 08/28/20

Parameter	LCS %Recovery	Qual	LCSD %Recovery	Qual	%Recovery Limits	RPD	Qual	RPD Limits
Volatile Organics by EPA 5035 Low - Westborough Lab Associated sample(s): 01-04 Batch: WG1401428-3 WG1401428-4								
Chloroethane	102		82		50-151	22		30
1,1-Dichloroethene	102		89		65-135	14		30
trans-1,2-Dichloroethene	100		88		70-130	13		30
Trichloroethene	96		88		70-130	9		30
1,2-Dichlorobenzene	94		89		70-130	5		30
1,3-Dichlorobenzene	97		90		70-130	7		30
1,4-Dichlorobenzene	94		87		70-130	8		30
Methyl tert butyl ether	94		91		66-130	3		30
p/m-Xylene	96		89		70-130	8		30
o-Xylene	94		87		70-130	8		30
cis-1,2-Dichloroethene	97		91		70-130	6		30
Styrene	94		89		70-130	5		30
Dichlorodifluoromethane	107		91		30-146	16		30
Acetone	93		84		54-140	10		30
Carbon disulfide	92		80		59-130	14		30
2-Butanone	**68**	Q	**69**	Q	70-130	1		30
4-Methyl-2-pentanone	79		80		70-130	1		30
2-Hexanone	80		76		70-130	5		30
Bromochloromethane	100		95		70-130	5		30
1,2-Dibromoethane	97		94		70-130	3		30
1,2-Dibromo-3-chloropropane	97		91		68-130	6		30
Isopropylbenzene	93		84		70-130	10		30
1,2,3-Trichlorobenzene	104		96		70-130	8		30

Lab Control Sample Analysis

Batch Quality Control

Project Name: FORMER COYNE TEXTILE

Project Number: 59294

Lab Number: L2033945

Report Date: 08/28/20

Parameter	LCS %Recovery	Qual	LCSD %Recovery	Qual	%Recovery Limits	RPD	Qual	RPD Limits
Volatile Organics by EPA 5035 Low - Westborough Lab Associated sample(s): 01-04 Batch: WG1401428-3 WG1401428-4								
1,2,4-Trichlorobenzene	106		100		70-130	6		30
Methyl Acetate	78		76		51-146	3		30
Cyclohexane	103		92		59-142	11		30
1,4-Dioxane	92		94		65-136	2		30
Freon-113	118		103		50-139	14		30
Methyl cyclohexane	109		99		70-130	10		30

Surrogate	LCS %Recovery	Qual	LCSD %Recovery	Qual	Acceptance Criteria
1,2-Dichloroethane-d4	98		97		70-130
Toluene-d8	97		97		70-130
4-Bromofluorobenzene	94		92		70-130
Dibromofluoromethane	102		103		70-130

Lab Control Sample Analysis
Batch Quality Control

Project Name: FORMER COYNE TEXTILE
Project Number: 59294

Lab Number: L2033945
Report Date: 08/28/20

Parameter	LCS %Recovery	Qual	LCSD %Recovery	Qual	%Recovery Limits	RPD	Qual	RPD Limits
Volatile Organics by EPA 5035 Low - Westborough Lab Associated sample(s): 05-08,10 Batch: WG1403079-3 WG1403079-4								
Methylene chloride	104		104		70-130	0		30
1,1-Dichloroethane	102		102		70-130	0		30
Chloroform	114		113		70-130	1		30
Carbon tetrachloride	123		124		70-130	1		30
1,2-Dichloropropane	100		99		70-130	1		30
Dibromochloromethane	105		104		70-130	1		30
1,1,2-Trichloroethane	96		95		70-130	1		30
Tetrachloroethene	**132**	Q	**131**	Q	70-130	1		30
Chlorobenzene	99		100		70-130	1		30
Trichlorofluoromethane	128		127		70-139	1		30
1,2-Dichloroethane	112		111		70-130	1		30
1,1,1-Trichloroethane	121		119		70-130	2		30
Bromodichloromethane	108		106		70-130	2		30
trans-1,3-Dichloropropene	99		98		70-130	1		30
cis-1,3-Dichloropropene	109		108		70-130	1		30
Bromoform	108		108		70-130	0		30
1,1,2,2-Tetrachloroethane	81		79		70-130	3		30
Benzene	105		103		70-130	2		30
Toluene	99		99		70-130	0		30
Ethylbenzene	100		100		70-130	0		30
Chloromethane	84		80		52-130	5		30
Bromomethane	113		111		57-147	2		30
Vinyl chloride	100		96		67-130	4		30

Lab Control Sample Analysis
Batch Quality Control

Project Name: FORMER COYNE TEXTILE
Project Number: 59294

Lab Number: L2033945
Report Date: 08/28/20

Parameter	LCS %Recovery	Qual	LCSD %Recovery	Qual	%Recovery Limits	RPD	Qual	RPD Limits
Volatile Organics by EPA 5035 Low - Westborough Lab Associated sample(s): 05-08,10 Batch: WG1403079-3 WG1403079-4								
Chloroethane	105		103		50-151	2		30
1,1-Dichloroethene	110		107		65-135	3		30
trans-1,2-Dichloroethene	109		109		70-130	0		30
Trichloroethene	105		106		70-130	1		30
1,2-Dichlorobenzene	94		94		70-130	0		30
1,3-Dichlorobenzene	95		96		70-130	1		30
1,4-Dichlorobenzene	94		94		70-130	0		30
Methyl tert butyl ether	110		106		66-130	4		30
p/m-Xylene	99		100		70-130	1		30
o-Xylene	98		99		70-130	1		30
cis-1,2-Dichloroethene	109		109		70-130	0		30
Styrene	99		100		70-130	1		30
Dichlorodifluoromethane	102		97		30-146	5		30
Acetone	96		91		54-140	5		30
Carbon disulfide	97		95		59-130	2		30
2-Butanone	76		71		70-130	7		30
4-Methyl-2-pentanone	89		82		70-130	8		30
2-Hexanone	81		78		70-130	4		30
Bromochloromethane	115		113		70-130	2		30
1,2-Dibromoethane	105		104		70-130	1		30
1,2-Dibromo-3-chloropropane	102		99		68-130	3		30
Isopropylbenzene	87		88		70-130	1		30
1,2,3-Trichlorobenzene	115		117		70-130	2		30

Lab Control Sample Analysis

Batch Quality Control

Project Name: FORMER COYNE TEXTILE

Project Number: 59294

Lab Number: L2033945

Report Date: 08/28/20

Parameter	LCS %Recovery	Qual	LCSD %Recovery	Qual	%Recovery Limits	RPD	Qual	RPD Limits
Volatile Organics by EPA 5035 Low - Westborough Lab Associated sample(s): 05-08,10 Batch: WG1403079-3 WG1403079-4								
1,2,4-Trichlorobenzene	118		120		70-130	2		30
Methyl Acetate	85		79		51-146	7		30
Cyclohexane	100		100		59-142	0		30
1,4-Dioxane	118		110		65-136	7		30
Freon-113	126		124		50-139	2		30
Methyl cyclohexane	110		108		70-130	2		30

Surrogate	LCS %Recovery	Qual	LCSD %Recovery	Qual	Acceptance Criteria
1,2-Dichloroethane-d4	100		99		70-130
Toluene-d8	95		94		70-130
4-Bromofluorobenzene	87		88		70-130
Dibromofluoromethane	106		105		70-130

Lab Control Sample Analysis

Batch Quality Control

Project Name: FORMER COYNE TEXTILE

Project Number: 59294

Lab Number: L2033945

Report Date: 08/28/20

Parameter	LCS %Recovery	Qual	LCSD %Recovery	Qual	%Recovery Limits	RPD	Qual	RPD Limits
Volatile Organics by EPA 5035 High - Westborough Lab Associated sample(s): 05,07,09 Batch: WG1403102-3 WG1403102-4								
Methylene chloride	95		90		70-130	5		30
1,1-Dichloroethane	94		91		70-130	3		30
Chloroform	99		96		70-130	3		30
Carbon tetrachloride	107		103		70-130	4		30
1,2-Dichloropropane	99		96		70-130	3		30
Dibromochloromethane	106		102		70-130	4		30
1,1,2-Trichloroethane	95		94		70-130	1		30
Tetrachloroethene	97		93		70-130	4		30
Chlorobenzene	99		97		70-130	2		30
Trichlorofluoromethane	83		82		70-139	1		30
1,2-Dichloroethane	103		99		70-130	4		30
1,1,1-Trichloroethane	99		95		70-130	4		30
Bromodichloromethane	103		101		70-130	2		30
trans-1,3-Dichloropropene	98		97		70-130	1		30
cis-1,3-Dichloropropene	105		102		70-130	3		30
Bromoform	92		92		70-130	0		30
1,1,2,2-Tetrachloroethane	94		91		70-130	3		30
Benzene	101		97		70-130	4		30
Toluene	100		98		70-130	2		30
Ethylbenzene	104		102		70-130	2		30
Chloromethane	94		88		52-130	7		30
Bromomethane	108		100		57-147	8		30
Vinyl chloride	78		77		67-130	1		30

Lab Control Sample Analysis
Batch Quality Control

Project Name: FORMER COYNE TEXTILE
Project Number: 59294

Lab Number: L2033945
Report Date: 08/28/20

Parameter	LCS %Recovery	Qual	LCSD %Recovery	Qual	%Recovery Limits	RPD	Qual	RPD Limits
Volatile Organics by EPA 5035 High - Westborough Lab Associated sample(s): 05,07,09 Batch: WG1403102-3 WG1403102-4								
Chloroethane	88		85		50-151	3		30
1,1-Dichloroethene	94		91		65-135	3		30
trans-1,2-Dichloroethene	104		100		70-130	4		30
Trichloroethene	97		95		70-130	2		30
1,2-Dichlorobenzene	101		100		70-130	1		30
1,3-Dichlorobenzene	102		100		70-130	2		30
1,4-Dichlorobenzene	101		98		70-130	3		30
Methyl tert butyl ether	100		97		66-130	3		30
p/m-Xylene	101		101		70-130	0		30
o-Xylene	110		109		70-130	1		30
cis-1,2-Dichloroethene	94		92		70-130	2		30
Styrene	101		101		70-130	0		30
Dichlorodifluoromethane	106		102		30-146	4		30
Acetone	115		104		54-140	10		30
Carbon disulfide	82		78		59-130	5		30
2-Butanone	101		96		70-130	5		30
4-Methyl-2-pentanone	89		86		70-130	3		30
2-Hexanone	96		90		70-130	6		30
Bromochloromethane	102		100		70-130	2		30
1,2-Dibromoethane	102		100		70-130	2		30
1,2-Dibromo-3-chloropropane	102		102		68-130	0		30
Isopropylbenzene	101		100		70-130	1		30
1,2,3-Trichlorobenzene	101		98		70-130	3		30

Lab Control Sample Analysis

Batch Quality Control

Project Name: FORMER COYNE TEXTILE

Project Number: 59294

Lab Number: L2033945

Report Date: 08/28/20

Parameter	LCS %Recovery	Qual	LCSD %Recovery	Qual	%Recovery Limits	RPD	Qual	RPD Limits
Volatile Organics by EPA 5035 High - Westborough Lab Associated sample(s): 05,07,09 Batch: WG1403102-3 WG1403102-4								
1,2,4-Trichlorobenzene	101		98		70-130	3		30
Methyl Acetate	94		90		51-146	4		30
Cyclohexane	100		96		59-142	4		30
1,4-Dioxane	124		102		65-136	19		30
Freon-113	91		86		50-139	6		30
Methyl cyclohexane	97		95		70-130	2		30

Surrogate	LCS %Recovery	Qual	LCSD %Recovery	Qual	Acceptance Criteria
1,2-Dichloroethane-d4	100		99		70-130
Toluene-d8	99		99		70-130
4-Bromofluorobenzene	98		98		70-130
Dibromofluoromethane	100		99		70-130

Lab Control Sample Analysis

Batch Quality Control

Project Name: FORMER COYNE TEXTILE

Project Number: 59294

Lab Number: L2033945

Report Date: 08/28/20

Parameter	LCS %Recovery	Qual	LCSD %Recovery	Qual	%Recovery Limits	RPD	Qual	RPD Limits
Volatile Organics by EPA 5035 High - Westborough Lab Associated sample(s): 12,15-18 Batch: WG1403565-3 WG1403565-4								
Methylene chloride	84		85		70-130	1		30
1,1-Dichloroethane	87		88		70-130	1		30
Chloroform	92		95		70-130	3		30
Carbon tetrachloride	107		110		70-130	3		30
1,2-Dichloropropane	92		94		70-130	2		30
Dibromochloromethane	99		103		70-130	4		30
1,1,2-Trichloroethane	87		90		70-130	3		30
Tetrachloroethene	94		96		70-130	2		30
Chlorobenzene	95		96		70-130	1		30
Trichlorofluoromethane	79		80		70-139	1		30
1,2-Dichloroethane	93		97		70-130	4		30
1,1,1-Trichloroethane	96		99		70-130	3		30
Bromodichloromethane	96		101		70-130	5		30
trans-1,3-Dichloropropene	91		93		70-130	2		30
cis-1,3-Dichloropropene	100		103		70-130	3		30
Bromoform	89		94		70-130	5		30
1,1,2,2-Tetrachloroethane	85		90		70-130	6		30
Benzene	94		96		70-130	2		30
Toluene	95		96		70-130	1		30
Ethylbenzene	99		100		70-130	1		30
Chloromethane	83		87		52-130	5		30
Bromomethane	85		84		57-147	1		30
Vinyl chloride	67		67		67-130	0		30

Lab Control Sample Analysis

Batch Quality Control

Project Name: FORMER COYNE TEXTILE

Project Number: 59294

Lab Number: L2033945

Report Date: 08/28/20

Parameter	LCS %Recovery	Qual	LCSD %Recovery	Qual	%Recovery Limits	RPD	Qual	RPD Limits
Volatile Organics by EPA 5035 High - Westborough Lab Associated sample(s): 12,15-18 Batch: WG1403565-3 WG1403565-4								
Chloroethane	67		68		50-151	1		30
1,1-Dichloroethene	92		94		65-135	2		30
trans-1,2-Dichloroethene	98		102		70-130	4		30
Trichloroethene	93		95		70-130	2		30
1,2-Dichlorobenzene	98		101		70-130	3		30
1,3-Dichlorobenzene	99		101		70-130	2		30
1,4-Dichlorobenzene	98		100		70-130	2		30
Methyl tert butyl ether	96		100		66-130	4		30
p/m-Xylene	98		100		70-130	2		30
o-Xylene	107		110		70-130	3		30
cis-1,2-Dichloroethene	90		94		70-130	4		30
Styrene	97		99		70-130	2		30
Dichlorodifluoromethane	107		110		30-146	3		30
Acetone	95		92		54-140	3		30
Carbon disulfide	75		76		59-130	1		30
2-Butanone	89		94		70-130	5		30
4-Methyl-2-pentanone	86		88		70-130	2		30
2-Hexanone	87		92		70-130	6		30
Bromochloromethane	99		102		70-130	3		30
1,2-Dibromoethane	96		100		70-130	4		30
1,2-Dibromo-3-chloropropane	97		106		68-130	9		30
Isopropylbenzene	101		103		70-130	2		30
1,2,3-Trichlorobenzene	97		101		70-130	4		30

Lab Control Sample Analysis

Batch Quality Control

Project Name: FORMER COYNE TEXTILE

Project Number: 59294

Lab Number: L2033945

Report Date: 08/28/20

Parameter	LCS %Recovery	Qual	LCSD %Recovery	Qual	%Recovery Limits	RPD	Qual	RPD Limits
Volatile Organics by EPA 5035 High - Westborough Lab Associated sample(s): 12,15-18 Batch: WG1403565-3 WG1403565-4								
1,2,4-Trichlorobenzene	98		102		70-130	4		30
Methyl Acetate	82		87		51-146	6		30
Cyclohexane	100		101		59-142	1		30
1,4-Dioxane	108		105		65-136	3		30
Freon-113	88		89		50-139	1		30
Methyl cyclohexane	100		104		70-130	4		30

Surrogate	LCS %Recovery	Qual	LCSD %Recovery	Qual	Acceptance Criteria
1,2-Dichloroethane-d4	91		95		70-130
Toluene-d8	96		97		70-130
4-Bromofluorobenzene	103		102		70-130
Dibromofluoromethane	97		98		70-130

Lab Control Sample Analysis
Batch Quality Control

Project Name: FORMER COYNE TEXTILE
Project Number: 59294

Lab Number: L2033945
Report Date: 08/28/20

Parameter	LCS %Recovery	Qual	LCSD %Recovery	Qual	%Recovery Limits	RPD	Qual	RPD Limits
Volatile Organics by EPA 5035 Low - Westborough Lab Associated sample(s): 11 Batch: WG1403630-3 WG1403630-4								
Methylene chloride	92		92		70-130	0		30
1,1-Dichloroethane	93		90		70-130	3		30
Chloroform	103		102		70-130	1		30
Carbon tetrachloride	129		128		70-130	1		30
1,2-Dichloropropane	90		89		70-130	1		30
Dibromochloromethane	104		106		70-130	2		30
1,1,2-Trichloroethane	96		95		70-130	1		30
Tetrachloroethene	102		99		70-130	3		30
Chlorobenzene	93		91		70-130	2		30
Trichlorofluoromethane	133		130		70-139	2		30
1,2-Dichloroethane	108		107		70-130	1		30
1,1,1-Trichloroethane	119		117		70-130	2		30
Bromodichloromethane	112		112		70-130	0		30
trans-1,3-Dichloropropene	108		107		70-130	1		30
cis-1,3-Dichloropropene	107		108		70-130	1		30
Bromoform	101		104		70-130	3		30
1,1,2,2-Tetrachloroethane	89		91		70-130	2		30
Benzene	97		95		70-130	2		30
Toluene	94		91		70-130	3		30
Ethylbenzene	100		97		70-130	3		30
Chloromethane	99		93		52-130	6		30
Bromomethane	88		86		57-147	2		30
Vinyl chloride	112		107		67-130	5		30

Lab Control Sample Analysis

Batch Quality Control

Project Name: FORMER COYNE TEXTILE

Project Number: 59294

Lab Number: L2033945

Report Date: 08/28/20

Parameter	LCS %Recovery	Qual	LCSD %Recovery	Qual	%Recovery Limits	RPD	Qual	RPD Limits
Volatile Organics by EPA 5035 Low - Westborough Lab Associated sample(s): 11 Batch: WG1403630-3 WG1403630-4								
Chloroethane	95		92		50-151	3		30
1,1-Dichloroethene	106		102		65-135	4		30
trans-1,2-Dichloroethene	101		98		70-130	3		30
Trichloroethene	104		102		70-130	2		30
1,2-Dichlorobenzene	92		90		70-130	2		30
1,3-Dichlorobenzene	91		90		70-130	1		30
1,4-Dichlorobenzene	92		90		70-130	2		30
Methyl tert butyl ether	113		115		66-130	2		30
p/m-Xylene	98		96		70-130	2		30
o-Xylene	95		93		70-130	2		30
cis-1,2-Dichloroethene	96		97		70-130	1		30
Styrene	98		96		70-130	2		30
Dichlorodifluoromethane	**168**	Q	**155**	Q	30-146	8		30
Acetone	73		74		54-140	1		30
Carbon disulfide	84		82		59-130	2		30
2-Butanone	94		92		70-130	2		30
4-Methyl-2-pentanone	88		89		70-130	1		30
2-Hexanone	97		96		70-130	1		30
Bromochloromethane	98		98		70-130	0		30
1,2-Dibromoethane	99		100		70-130	1		30
1,2-Dibromo-3-chloropropane	96		96		68-130	0		30
Isopropylbenzene	93		92		70-130	1		30
1,2,3-Trichlorobenzene	94		95		70-130	1		30

Lab Control Sample Analysis

Batch Quality Control

Project Name: FORMER COYNE TEXTILE

Project Number: 59294

Lab Number: L2033945

Report Date: 08/28/20

Parameter	LCS %Recovery	Qual	LCSD %Recovery	Qual	%Recovery Limits	RPD	Qual	RPD Limits
Volatile Organics by EPA 5035 Low - Westborough Lab Associated sample(s): 11 Batch: WG1403630-3 WG1403630-4								
1,2,4-Trichlorobenzene	95		96		70-130	1		30
Methyl Acetate	87		85		51-146	2		30
Cyclohexane	99		96		59-142	3		30
1,4-Dioxane	108		107		65-136	1		30
Freon-113	117		114		50-139	3		30
Methyl cyclohexane	110		105		70-130	5		30

Surrogate	LCS %Recovery	Qual	LCSD %Recovery	Qual	Acceptance Criteria
1,2-Dichloroethane-d4	110		112		70-130
Toluene-d8	97		96		70-130
4-Bromofluorobenzene	94		97		70-130
Dibromofluoromethane	104		104		70-130

Lab Control Sample Analysis
Batch Quality Control

Project Name: FORMER COYNE TEXTILE
Project Number: 59294

Lab Number: L2033945
Report Date: 08/28/20

Parameter	LCS %Recovery	Qual	LCSD %Recovery	Qual	%Recovery Limits	RPD	Qual	RPD Limits
Volatile Organics by EPA 5035 Low - Westborough Lab Associated sample(s): 13-14 Batch: WG1403667-3 WG1403667-4								
Methylene chloride	84		85		70-130	1		30
1,1-Dichloroethane	87		88		70-130	1		30
Chloroform	92		95		70-130	3		30
Carbon tetrachloride	107		110		70-130	3		30
1,2-Dichloropropane	92		94		70-130	2		30
Dibromochloromethane	99		103		70-130	4		30
1,1,2-Trichloroethane	87		90		70-130	3		30
Tetrachloroethene	94		96		70-130	2		30
Chlorobenzene	95		96		70-130	1		30
Trichlorofluoromethane	79		80		70-139	1		30
1,2-Dichloroethane	93		97		70-130	4		30
1,1,1-Trichloroethane	96		99		70-130	3		30
Bromodichloromethane	96		101		70-130	5		30
trans-1,3-Dichloropropene	91		93		70-130	2		30
cis-1,3-Dichloropropene	100		103		70-130	3		30
Bromoform	89		94		70-130	5		30
1,1,2,2-Tetrachloroethane	85		90		70-130	6		30
Benzene	94		96		70-130	2		30
Toluene	95		96		70-130	1		30
Ethylbenzene	99		100		70-130	1		30
Chloromethane	83		87		52-130	5		30
Bromomethane	85		84		57-147	1		30
Vinyl chloride	67		67		67-130	0		30

Lab Control Sample Analysis

Batch Quality Control

Project Name: FORMER COYNE TEXTILE

Project Number: 59294

Lab Number: L2033945

Report Date: 08/28/20

Parameter	LCS %Recovery	Qual	LCSD %Recovery	Qual	%Recovery Limits	RPD	Qual	RPD Limits
Volatile Organics by EPA 5035 Low - Westborough Lab Associated sample(s): 13-14 Batch: WG1403667-3 WG1403667-4								
Chloroethane	67		68		50-151	1		30
1,1-Dichloroethene	92		94		65-135	2		30
trans-1,2-Dichloroethene	98		102		70-130	4		30
Trichloroethene	93		95		70-130	2		30
1,2-Dichlorobenzene	98		101		70-130	3		30
1,3-Dichlorobenzene	99		101		70-130	2		30
1,4-Dichlorobenzene	98		100		70-130	2		30
Methyl tert butyl ether	96		100		66-130	4		30
p/m-Xylene	98		100		70-130	2		30
o-Xylene	107		110		70-130	3		30
cis-1,2-Dichloroethene	90		94		70-130	4		30
Styrene	97		99		70-130	2		30
Dichlorodifluoromethane	107		110		30-146	3		30
Acetone	95		92		54-140	3		30
Carbon disulfide	75		76		59-130	1		30
2-Butanone	89		94		70-130	5		30
4-Methyl-2-pentanone	86		88		70-130	2		30
2-Hexanone	87		92		70-130	6		30
Bromochloromethane	99		102		70-130	3		30
1,2-Dibromoethane	96		100		70-130	4		30
1,2-Dibromo-3-chloropropane	97		106		68-130	9		30
Isopropylbenzene	101		103		70-130	2		30
1,2,3-Trichlorobenzene	97		101		70-130	4		30

Lab Control Sample Analysis

Batch Quality Control

Project Name: FORMER COYNE TEXTILE

Project Number: 59294

Lab Number: L2033945

Report Date: 08/28/20

Parameter	LCS %Recovery	Qual	LCSD %Recovery	Qual	%Recovery Limits	RPD	Qual	RPD Limits
Volatile Organics by EPA 5035 Low - Westborough Lab Associated sample(s): 13-14 Batch: WG1403667-3 WG1403667-4								
1,2,4-Trichlorobenzene	98		102		70-130	4		30
Methyl Acetate	82		87		51-146	6		30
Cyclohexane	100		101		59-142	1		30
1,4-Dioxane	108		105		65-136	3		30
Freon-113	88		89		50-139	1		30
Methyl cyclohexane	100		104		70-130	4		30

Surrogate	LCS %Recovery	Qual	LCSD %Recovery	Qual	Acceptance Criteria
1,2-Dichloroethane-d4	91		95		70-130
Toluene-d8	96		97		70-130
4-Bromofluorobenzene	103		102		70-130
Dibromofluoromethane	97		98		70-130

Lab Control Sample Analysis
Batch Quality Control

Project Name: FORMER COYNE TEXTILE
Project Number: 59294

Lab Number: L2033945
Report Date: 08/28/20

Parameter	LCS %Recovery	Qual	LCSD %Recovery	Qual	%Recovery Limits	RPD	Qual	RPD Limits
Volatile Organics by EPA 5035 High - Westborough Lab Associated sample(s): 13 Batch: WG1403701-3 WG1403701-4								
Methylene chloride	92		92		70-130	0		30
1,1-Dichloroethane	93		90		70-130	3		30
Chloroform	103		102		70-130	1		30
Carbon tetrachloride	129		128		70-130	1		30
1,2-Dichloropropane	90		89		70-130	1		30
Dibromochloromethane	104		106		70-130	2		30
1,1,2-Trichloroethane	96		95		70-130	1		30
Tetrachloroethene	102		99		70-130	3		30
Chlorobenzene	93		91		70-130	2		30
Trichlorofluoromethane	133		130		70-139	2		30
1,2-Dichloroethane	108		107		70-130	1		30
1,1,1-Trichloroethane	119		117		70-130	2		30
Bromodichloromethane	112		112		70-130	0		30
trans-1,3-Dichloropropene	108		107		70-130	1		30
cis-1,3-Dichloropropene	107		108		70-130	1		30
Bromoform	101		104		70-130	3		30
1,1,2,2-Tetrachloroethane	89		91		70-130	2		30
Benzene	97		95		70-130	2		30
Toluene	94		91		70-130	3		30
Ethylbenzene	100		97		70-130	3		30
Chloromethane	99		93		52-130	6		30
Bromomethane	88		86		57-147	2		30
Vinyl chloride	112		107		67-130	5		30

Lab Control Sample Analysis

Batch Quality Control

Project Name: FORMER COYNE TEXTILE

Project Number: 59294

Lab Number: L2033945

Report Date: 08/28/20

Parameter	LCS %Recovery	Qual	LCSD %Recovery	Qual	%Recovery Limits	RPD	Qual	RPD Limits
Volatile Organics by EPA 5035 High - Westborough Lab Associated sample(s): 13 Batch: WG1403701-3 WG1403701-4								
Chloroethane	95		92		50-151	3		30
1,1-Dichloroethene	106		102		65-135	4		30
trans-1,2-Dichloroethene	101		98		70-130	3		30
Trichloroethene	104		102		70-130	2		30
1,2-Dichlorobenzene	92		90		70-130	2		30
1,3-Dichlorobenzene	91		90		70-130	1		30
1,4-Dichlorobenzene	92		90		70-130	2		30
Methyl tert butyl ether	113		115		66-130	2		30
p/m-Xylene	98		96		70-130	2		30
o-Xylene	95		93		70-130	2		30
cis-1,2-Dichloroethene	96		97		70-130	1		30
Styrene	98		96		70-130	2		30
Dichlorodifluoromethane	**168**	Q	**155**	Q	30-146	8		30
Acetone	73		74		54-140	1		30
Carbon disulfide	84		82		59-130	2		30
2-Butanone	94		92		70-130	2		30
4-Methyl-2-pentanone	88		89		70-130	1		30
2-Hexanone	97		96		70-130	1		30
Bromochloromethane	98		98		70-130	0		30
1,2-Dibromoethane	99		100		70-130	1		30
1,2-Dibromo-3-chloropropane	96		96		68-130	0		30
Isopropylbenzene	93		92		70-130	1		30
1,2,3-Trichlorobenzene	94		95		70-130	1		30

Lab Control Sample Analysis

Batch Quality Control

Project Name: FORMER COYNE TEXTILE

Project Number: 59294

Lab Number: L2033945

Report Date: 08/28/20

Parameter	LCS %Recovery	Qual	LCSD %Recovery	Qual	%Recovery Limits	RPD	Qual	RPD Limits
Volatile Organics by EPA 5035 High - Westborough Lab Associated sample(s): 13 Batch: WG1403701-3 WG1403701-4								
1,2,4-Trichlorobenzene	95		96		70-130	1		30
Methyl Acetate	87		85		51-146	2		30
Cyclohexane	99		96		59-142	3		30
1,4-Dioxane	108		107		65-136	1		30
Freon-113	117		114		50-139	3		30
Methyl cyclohexane	110		105		70-130	5		30

Surrogate	LCS %Recovery	Qual	LCSD %Recovery	Qual	Acceptance Criteria
1,2-Dichloroethane-d4	110		112		70-130
Toluene-d8	97		96		70-130
4-Bromofluorobenzene	95		97		70-130
Dibromofluoromethane	104		104		70-130

Matrix Spike Analysis

Batch Quality Control

Project Name: FORMER COYNE TEXTILE

Project Number: 59294

Lab Number: L2033945

Report Date: 08/28/20

Parameter	Native Sample	MS Added	MS Found	MS %Recovery	Qual	MSD Found	MSD %Recovery	Qual	Recovery Limits	RPD	Qual	RPD Limits
Volatile Organics by EPA 5035 High - Westborough Lab Client ID: SOIL-B-308	Associated sample(s): 12,15-18		QC Batch ID: WG1403565-6			WG1403565-7			QC Sample: L2033945-16			
Methylene chloride	ND	300000	260000	86		270000	91		70-130	6		30
1,1-Dichloroethane	ND	300000	270000	91		290000	95		70-130	5		30
Chloroform	ND	300000	290000	97		300000	101		70-130	4		30
Carbon tetrachloride	ND	300000	360000	118		380000	126		70-130	6		30
1,2-Dichloropropane	ND	300000	300000	99		300000	100		70-130	1		30
Dibromochloromethane	ND	300000	300000	99		300000	100		70-130	1		30
1,1,2-Trichloroethane	ND	300000	510000	**170**	Q	610000	**202**	Q	70-130	17		30
Tetrachloroethene	ND	300000	290000	95		280000	92		70-130	3		30
Chlorobenzene	ND	300000	300000	100		290000	97		70-130	3		30
Trichlorofluoromethane	ND	300000	260000	86		260000	86		70-139	0		30
1,2-Dichloroethane	ND	300000	300000	99		300000	100		70-130	2		30
1,1,1-Trichloroethane	ND	300000	310000	105		330000	109		70-130	4		30
Bromodichloromethane	ND	300000	310000	103		320000	105		70-130	2		30
trans-1,3-Dichloropropene	ND	300000	260000	88		260000	88		70-130	0		30
cis-1,3-Dichloropropene	ND	300000	330000	109		330000	110		70-130	1		30
Bromoform	ND	300000	290000	95		290000	98		70-130	3		30
1,1,2,2-Tetrachloroethane	ND	300000	270000	91		310000	103		70-130	13		30
Benzene	530J	300000	310000	102		320000	105		70-130	3		30
Toluene	ND	300000	280000	93		270000	91		70-130	2		30
Ethylbenzene	430J	300000	310000	103		290000	96		70-130	7		30
Chloromethane	ND	300000	250000	84		290000	97		52-130	14		30
Bromomethane	ND	300000	250000	83		260000	87		57-147	5		30
Vinyl chloride	ND	300000	210000	71		220000	72		67-130	1		30

Matrix Spike Analysis

Batch Quality Control

Project Name: FORMER COYNE TEXTILE

Project Number: 59294

Lab Number: L2033945

Report Date: 08/28/20

Parameter	Native Sample	MS Added	MS Found	MS %Recovery	Qual	MSD Found	MSD %Recovery	Qual	Recovery Limits	RPD	Qual	RPD Limits
Volatile Organics by EPA 5035 High - Westborough Lab Associated sample(s): 12,15-18 QC Batch ID: WG1403565-6 WG1403565-7 QC Sample: L2033945-16 Client ID: SOIL-B-308												
Chloroethane	ND	300000	230000	76		220000	75		50-151	1		30
1,1-Dichloroethene	ND	300000	300000	100		320000	106		65-135	6		30
trans-1,2-Dichloroethene	ND	300000	320000	108		340000	113		70-130	5		30
Trichloroethene	ND	300000	310000	105		320000	107		70-130	2		30
1,2-Dichlorobenzene	ND	300000	300000	101		290000	96		70-130	4		30
1,3-Dichlorobenzene	ND	300000	300000	100		280000	94		70-130	6		30
1,4-Dichlorobenzene	660J	300000	290000	97		280000	92		70-130	6		30
Methyl tert butyl ether	ND	300000	300000	101		320000	106		66-130	5		30
p/m-Xylene	ND	600000	620000	103		570000	95		70-130	8		30
o-Xylene	ND	600000	710000	119		690000	114		70-130	4		30
cis-1,2-Dichloroethene	ND	300000	290000	97		310000	102		70-130	5		30
Styrene	760J	600000	520000	86		490000	82		70-130	5		30
Dichlorodifluoromethane	ND	300000	350000	117		410000	135		30-146	15		30
Acetone	ND	300000	340000	112		330000	108		54-140	3		30
Carbon disulfide	ND	300000	250000	82		260000	86		59-130	5		30
2-Butanone	ND	300000	290000	97		300000	99		70-130	2		30
4-Methyl-2-pentanone	ND	300000	270000	91		280000	95		70-130	4		30
2-Hexanone	ND	300000	310000	103		330000	108		70-130	5		30
Bromochloromethane	ND	300000	310000	103		320000	107		70-130	4		30
1,2-Dibromoethane	ND	300000	290000	98		290000	97		70-130	1		30
1,2-Dibromo-3-chloropropane	ND	300000	350000	115		360000	119		68-130	3		30
Isopropylbenzene	31000	300000	340000	104		330000	99		70-130	5		30
1,2,3-Trichlorobenzene	ND	300000	310000	102		290000	97		70-130	5		30

Matrix Spike Analysis

Batch Quality Control

Project Name: FORMER COYNE TEXTILE

Project Number: 59294

Lab Number: L2033945

Report Date: 08/28/20

Parameter	Native Sample	MS Added	MS Found	MS %Recovery	Qual	MSD Found	MSD %Recovery	Qual	Recovery Limits	RPD	Qual	RPD Limits
Volatile Organics by EPA 5035 High - Westborough Lab Associated sample(s): 12,15-18 QC Batch ID: WG1403565-6 WG1403565-7 QC Sample: L2033945-16 Client ID: SOIL-B-308												
1,2,4-Trichlorobenzene	ND	300000	320000	105		300000	100		70-130	6		30
Methyl Acetate	ND	300000	260000	86		270000	88		51-146	3		30
Cyclohexane	2000J	300000	340000	114		350000	118		59-142	3		30
1,4-Dioxane	ND	15000000	17000000	115		17000000	115		65-136	0		30
Freon-113	ND	300000	290000	95		300000	101		50-139	6		30
Methyl cyclohexane	20000	300000	380000	121		390000	124		70-130	3		30

Surrogate	MS % Recovery	MS Qualifier	MSD % Recovery	MSD Qualifier	Acceptance Criteria
1,2-Dichloroethane-d4	99		98		70-130
4-Bromofluorobenzene	**143**	Q	**175**	Q	70-130
Dibromofluoromethane	98		98		70-130
Toluene-d8	87		86		70-130

SEMIVOLATILES

Project Name: FORMER COYNE TEXTILE **Lab Number:** L2033945

Project Number: 59294 **Report Date:** 08/28/20

SAMPLE RESULTS

Lab ID: L2033945-01
Client ID: SOIL-SW-300
Sample Location: SYRACUSE, NY

Date Collected: 08/19/20 10:05
Date Received: 08/19/20
Field Prep: Not Specified

Sample Depth:
Matrix: Soil
Analytical Method: 1,8270D
Analytical Date: 08/20/20 13:40
Analyst: SZ
Percent Solids: 48%

Extraction Method: EPA 3546
Extraction Date: 08/20/20 03:23

Parameter	Result	Qualifier	Units	RL	MDL	Dilution Factor
Semivolatile Organics by GC/MS - Westborough Lab						
Acenaphthene	ND		ug/kg	270	35.	1
Hexachlorobenzene	ND		ug/kg	200	38.	1
Bis(2-chloroethyl)ether	ND		ug/kg	310	46.	1
2-Chloronaphthalene	ND		ug/kg	340	34.	1
3,3'-Dichlorobenzidine	ND		ug/kg	340	91.	1
2,4-Dinitrotoluene	ND		ug/kg	340	68.	1
2,6-Dinitrotoluene	ND		ug/kg	340	59.	1
Fluoranthene	ND		ug/kg	200	39.	1
4-Chlorophenyl phenyl ether	ND		ug/kg	340	36.	1
4-Bromophenyl phenyl ether	ND		ug/kg	340	52.	1
Bis(2-chloroisopropyl)ether	ND		ug/kg	410	58.	1
Bis(2-chloroethoxy)methane	ND		ug/kg	370	34.	1
Hexachlorobutadiene	ND		ug/kg	340	50.	1
Hexachlorocyclopentadiene	ND		ug/kg	980	310	1
Hexachloroethane	ND		ug/kg	270	55.	1
Isophorone	ND		ug/kg	310	44.	1
Naphthalene	ND		ug/kg	340	42.	1
Nitrobenzene	ND		ug/kg	310	51.	1
NDPA/DPA	ND		ug/kg	270	39.	1
n-Nitrosodi-n-propylamine	ND		ug/kg	340	53.	1
Bis(2-ethylhexyl)phthalate	ND		ug/kg	340	120	1
Butyl benzyl phthalate	ND		ug/kg	340	86.	1
Di-n-butylphthalate	ND		ug/kg	340	65.	1
Di-n-octylphthalate	ND		ug/kg	340	120	1
Diethyl phthalate	ND		ug/kg	340	32.	1
Dimethyl phthalate	ND		ug/kg	340	72.	1
Benzo(a)anthracene	ND		ug/kg	200	38.	1
Benzo(a)pyrene	ND		ug/kg	270	83.	1

Project Name: FORMER COYNE TEXTILE **Lab Number:** L2033945

Project Number: 59294 **Report Date:** 08/28/20

SAMPLE RESULTS

Lab ID: L2033945-01 Date Collected: 08/19/20 10:05

Client ID: SOIL-SW-300 Date Received: 08/19/20

Sample Location: SYRACUSE, NY Field Prep: Not Specified

Sample Depth:

Parameter	Result	Qualifier	Units	RL	MDL	Dilution Factor
Semivolatile Organics by GC/MS - Westborough Lab						
Benzo(b)fluoranthene	ND		ug/kg	200	58.	1
Benzo(k)fluoranthene	ND		ug/kg	200	55.	1
Chrysene	ND		ug/kg	200	36.	1
Acenaphthylene	ND		ug/kg	270	53.	1
Anthracene	ND		ug/kg	200	67.	1
Benzo(ghi)perylene	ND		ug/kg	270	40.	1
Fluorene	ND		ug/kg	340	33.	1
Phenanthrene	ND		ug/kg	200	42.	1
Dibenzo(a,h)anthracene	ND		ug/kg	200	40.	1
Indeno(1,2,3-cd)pyrene	ND		ug/kg	270	48.	1
Pyrene	ND		ug/kg	200	34.	1
Biphenyl	ND		ug/kg	780	79.	1
4-Chloroaniline	ND		ug/kg	340	62.	1
2-Nitroaniline	ND		ug/kg	340	66.	1
3-Nitroaniline	ND		ug/kg	340	64.	1
4-Nitroaniline	ND		ug/kg	340	140	1
Dibenzofuran	ND		ug/kg	340	32.	1
2-Methylnaphthalene	ND		ug/kg	410	41.	1
1,2,4,5-Tetrachlorobenzene	ND		ug/kg	340	36.	1
Acetophenone	ND		ug/kg	340	42.	1
2,4,6-Trichlorophenol	ND		ug/kg	200	65.	1
p-Chloro-m-cresol	ND		ug/kg	340	51.	1
2-Chlorophenol	ND		ug/kg	340	40.	1
2,4-Dichlorophenol	ND		ug/kg	310	55.	1
2,4-Dimethylphenol	ND		ug/kg	340	110	1
2-Nitrophenol	ND		ug/kg	740	130	1
4-Nitrophenol	ND		ug/kg	480	140	1
2,4-Dinitrophenol	ND		ug/kg	1600	160	1
4,6-Dinitro-o-cresol	ND		ug/kg	890	160	1
Pentachlorophenol	ND		ug/kg	270	75.	1
Phenol	ND		ug/kg	340	52.	1
2-Methylphenol	ND		ug/kg	340	53.	1
3-Methylphenol/4-Methylphenol	ND		ug/kg	490	54.	1
2,4,5-Trichlorophenol	ND		ug/kg	340	66.	1
Carbazole	ND		ug/kg	340	33.	1
Atrazine	ND		ug/kg	270	120	1
Benzaldehyde	ND		ug/kg	450	92.	1

Project Name: FORMER COYNE TEXTILE **Lab Number:** L2033945

Project Number: 59294 **Report Date:** 08/28/20

SAMPLE RESULTS

Lab ID: L2033945-01 Date Collected: 08/19/20 10:05

Client ID: SOIL-SW-300 Date Received: 08/19/20

Sample Location: SYRACUSE, NY Field Prep: Not Specified

Sample Depth:

Parameter	Result	Qualifier	Units	RL	MDL	Dilution Factor
Semivolatile Organics by GC/MS - Westborough Lab						
Caprolactam	ND		ug/kg	340	100	1
2,3,4,6-Tetrachlorophenol	ND		ug/kg	340	69.	1

Surrogate	% Recovery	Qualifier	Acceptance Criteria
2-Fluorophenol	68		25-120
Phenol-d6	67		10-120
Nitrobenzene-d5	67		23-120
2-Fluorobiphenyl	62		30-120
2,4,6-Tribromophenol	69		10-136
4-Terphenyl-d14	56		18-120

Project Name: FORMER COYNE TEXTILE **Lab Number:** L2033945

Project Number: 59294 **Report Date:** 08/28/20

SAMPLE RESULTS

Lab ID: L2033945-02
Client ID: SOIL-B-300
Sample Location: SYRACUSE, NY

Date Collected: 08/20/20 14:30
Date Received: 08/20/20
Field Prep: Not Specified

Sample Depth:
Matrix: Soil
Analytical Method: 1,8270D
Analytical Date: 08/21/20 11:25
Analyst: JG
Percent Solids: 72%

Extraction Method: EPA 3546
Extraction Date: 08/21/20 03:18

Parameter	Result	Qualifier	Units	RL	MDL	Dilution Factor
Semivolatile Organics by GC/MS - Westborough Lab						
Acenaphthene	ND		ug/kg	180	24.	1
Hexachlorobenzene	ND		ug/kg	140	26.	1
Bis(2-chloroethyl)ether	ND		ug/kg	200	31.	1
2-Chloronaphthalene	ND		ug/kg	230	23.	1
3,3'-Dichlorobenzidine	ND		ug/kg	230	61.	1
2,4-Dinitrotoluene	ND		ug/kg	230	46.	1
2,6-Dinitrotoluene	ND		ug/kg	230	39.	1
Fluoranthene	ND		ug/kg	140	26.	1
4-Chlorophenyl phenyl ether	ND		ug/kg	230	24.	1
4-Bromophenyl phenyl ether	ND		ug/kg	230	35.	1
Bis(2-chloroisopropyl)ether	ND		ug/kg	270	39.	1
Bis(2-chloroethoxy)methane	ND		ug/kg	250	23.	1
Hexachlorobutadiene	ND		ug/kg	230	33.	1
Hexachlorocyclopentadiene	ND		ug/kg	650	210	1
Hexachloroethane	ND		ug/kg	180	37.	1
Isophorone	ND		ug/kg	200	30.	1
Naphthalene	ND		ug/kg	230	28.	1
Nitrobenzene	ND		ug/kg	200	34.	1
NDPA/DPA	ND		ug/kg	180	26.	1
n-Nitrosodi-n-propylamine	ND		ug/kg	230	35.	1
Bis(2-ethylhexyl)phthalate	ND		ug/kg	230	79.	1
Butyl benzyl phthalate	ND		ug/kg	230	58.	1
Di-n-butylphthalate	ND		ug/kg	230	43.	1
Di-n-octylphthalate	ND		ug/kg	230	78.	1
Diethyl phthalate	ND		ug/kg	230	21.	1
Dimethyl phthalate	ND		ug/kg	230	48.	1
Benzo(a)anthracene	ND		ug/kg	140	26.	1
Benzo(a)pyrene	ND		ug/kg	180	56.	1

Project Name: FORMER COYNE TEXTILE **Lab Number:** L2033945

Project Number: 59294 **Report Date:** 08/28/20

SAMPLE RESULTS

Lab ID: L2033945-02 Date Collected: 08/20/20 14:30

Client ID: SOIL-B-300 Date Received: 08/20/20

Sample Location: SYRACUSE, NY Field Prep: Not Specified

Sample Depth:

Parameter	Result	Qualifier	Units	RL	MDL	Dilution Factor
Semivolatile Organics by GC/MS - Westborough Lab						
Benzo(b)fluoranthene	ND		ug/kg	140	38.	1
Benzo(k)fluoranthene	ND		ug/kg	140	36.	1
Chrysene	ND		ug/kg	140	24.	1
Acenaphthylene	ND		ug/kg	180	35.	1
Anthracene	ND		ug/kg	140	44.	1
Benzo(ghi)perylene	ND		ug/kg	180	27.	1
Fluorene	ND		ug/kg	230	22.	1
Phenanthrene	ND		ug/kg	140	28.	1
Dibenzo(a,h)anthracene	ND		ug/kg	140	26.	1
Indeno(1,2,3-cd)pyrene	ND		ug/kg	180	32.	1
Pyrene	ND		ug/kg	140	23.	1
Biphenyl	ND		ug/kg	520	53.	1
4-Chloroaniline	ND		ug/kg	230	42.	1
2-Nitroaniline	ND		ug/kg	230	44.	1
3-Nitroaniline	ND		ug/kg	230	43.	1
4-Nitroaniline	ND		ug/kg	230	95.	1
Dibenzofuran	ND		ug/kg	230	22.	1
2-Methylnaphthalene	ND		ug/kg	270	28.	1
1,2,4,5-Tetrachlorobenzene	ND		ug/kg	230	24.	1
Acetophenone	ND		ug/kg	230	28.	1
2,4,6-Trichlorophenol	ND		ug/kg	140	43.	1
p-Chloro-m-cresol	ND		ug/kg	230	34.	1
2-Chlorophenol	ND		ug/kg	230	27.	1
2,4-Dichlorophenol	ND		ug/kg	200	37.	1
2,4-Dimethylphenol	ND		ug/kg	230	75.	1
2-Nitrophenol	ND		ug/kg	490	86.	1
4-Nitrophenol	ND		ug/kg	320	93.	1
2,4-Dinitrophenol	ND		ug/kg	1100	110	1
4,6-Dinitro-o-cresol	ND		ug/kg	590	110	1
Pentachlorophenol	ND		ug/kg	180	50.	1
Phenol	ND		ug/kg	230	34.	1
2-Methylphenol	ND		ug/kg	230	35.	1
3-Methylphenol/4-Methylphenol	ND		ug/kg	330	36.	1
2,4,5-Trichlorophenol	ND		ug/kg	230	44.	1
Carbazole	ND		ug/kg	230	22.	1
Atrazine	ND		ug/kg	180	80.	1
Benzaldehyde	ND		ug/kg	300	62.	1

Project Name: FORMER COYNE TEXTILE **Lab Number:** L2033945

Project Number: 59294 **Report Date:** 08/28/20

SAMPLE RESULTS

Lab ID: L2033945-02 Date Collected: 08/20/20 14:30

Client ID: SOIL-B-300 Date Received: 08/20/20

Sample Location: SYRACUSE, NY Field Prep: Not Specified

Sample Depth:

Parameter	Result	Qualifier	Units	RL	MDL	Dilution Factor
Semivolatile Organics by GC/MS - Westborough Lab						
Caprolactam	ND		ug/kg	230	70.	1
2,3,4,6-Tetrachlorophenol	ND		ug/kg	230	46.	1

Surrogate	% Recovery	Qualifier	Acceptance Criteria
2-Fluorophenol	86		25-120
Phenol-d6	86		10-120
Nitrobenzene-d5	67		23-120
2-Fluorobiphenyl	86		30-120
2,4,6-Tribromophenol	88		10-136
4-Terphenyl-d14	83		18-120

Project Name: FORMER COYNE TEXTILE **Lab Number:** L2033945

Project Number: 59294 **Report Date:** 08/28/20

SAMPLE RESULTS

Lab ID: L2033945-03
Client ID: SOIL-B-301
Sample Location: SYRACUSE, NY

Date Collected: 08/20/20 14:50
Date Received: 08/20/20
Field Prep: Not Specified

Sample Depth:
Matrix: Soil
Analytical Method: 1,8270D
Analytical Date: 08/21/20 11:49
Analyst: JG
Percent Solids: 90%

Extraction Method: EPA 3546
Extraction Date: 08/21/20 03:18

Parameter	Result	Qualifier	Units	RL	MDL	Dilution Factor
Semivolatile Organics by GC/MS - Westborough Lab						
Acenaphthene	ND		ug/kg	140	18.	1
Hexachlorobenzene	ND		ug/kg	110	20.	1
Bis(2-chloroethyl)ether	ND		ug/kg	160	24.	1
2-Chloronaphthalene	ND		ug/kg	180	18.	1
3,3'-Dichlorobenzidine	ND		ug/kg	180	48.	1
2,4-Dinitrotoluene	ND		ug/kg	180	36.	1
2,6-Dinitrotoluene	ND		ug/kg	180	31.	1
Fluoranthene	20	J	ug/kg	110	20.	1
4-Chlorophenyl phenyl ether	ND		ug/kg	180	19.	1
4-Bromophenyl phenyl ether	ND		ug/kg	180	27.	1
Bis(2-chloroisopropyl)ether	ND		ug/kg	210	30.	1
Bis(2-chloroethoxy)methane	ND		ug/kg	190	18.	1
Hexachlorobutadiene	ND		ug/kg	180	26.	1
Hexachlorocyclopentadiene	ND		ug/kg	510	160	1
Hexachloroethane	ND		ug/kg	140	29.	1
Isophorone	ND		ug/kg	160	23.	1
Naphthalene	ND		ug/kg	180	22.	1
Nitrobenzene	ND		ug/kg	160	26.	1
NDPA/DPA	ND		ug/kg	140	20.	1
n-Nitrosodi-n-propylamine	ND		ug/kg	180	28.	1
Bis(2-ethylhexyl)phthalate	ND		ug/kg	180	62.	1
Butyl benzyl phthalate	ND		ug/kg	180	45.	1
Di-n-butylphthalate	ND		ug/kg	180	34.	1
Di-n-octylphthalate	ND		ug/kg	180	61.	1
Diethyl phthalate	ND		ug/kg	180	16.	1
Dimethyl phthalate	ND		ug/kg	180	38.	1
Benzo(a)anthracene	ND		ug/kg	110	20.	1
Benzo(a)pyrene	ND		ug/kg	140	44.	1

Project Name: FORMER COYNE TEXTILE **Lab Number:** L2033945

Project Number: 59294 **Report Date:** 08/28/20

SAMPLE RESULTS

Lab ID: L2033945-03 Date Collected: 08/20/20 14:50

Client ID: SOIL-B-301 Date Received: 08/20/20

Sample Location: SYRACUSE, NY Field Prep: Not Specified

Sample Depth:

Parameter	Result	Qualifier	Units	RL	MDL	Dilution Factor
Semivolatile Organics by GC/MS - Westborough Lab						
Benzo(b)fluoranthene	ND		ug/kg	110	30.	1
Benzo(k)fluoranthene	ND		ug/kg	110	29.	1
Chrysene	ND		ug/kg	110	19.	1
Acenaphthylene	ND		ug/kg	140	28.	1
Anthracene	ND		ug/kg	110	35.	1
Benzo(ghi)perylene	ND		ug/kg	140	21.	1
Fluorene	ND		ug/kg	180	17.	1
Phenanthrene	ND		ug/kg	110	22.	1
Dibenzo(a,h)anthracene	ND		ug/kg	110	21.	1
Indeno(1,2,3-cd)pyrene	ND		ug/kg	140	25.	1
Pyrene	ND		ug/kg	110	18.	1
Biphenyl	ND		ug/kg	410	42.	1
4-Chloroaniline	ND		ug/kg	180	32.	1
2-Nitroaniline	ND		ug/kg	180	34.	1
3-Nitroaniline	ND		ug/kg	180	34.	1
4-Nitroaniline	ND		ug/kg	180	74.	1
Dibenzofuran	ND		ug/kg	180	17.	1
2-Methylnaphthalene	ND		ug/kg	210	22.	1
1,2,4,5-Tetrachlorobenzene	ND		ug/kg	180	19.	1
Acetophenone	ND		ug/kg	180	22.	1
2,4,6-Trichlorophenol	ND		ug/kg	110	34.	1
p-Chloro-m-cresol	ND		ug/kg	180	27.	1
2-Chlorophenol	ND		ug/kg	180	21.	1
2,4-Dichlorophenol	ND		ug/kg	160	29.	1
2,4-Dimethylphenol	ND		ug/kg	180	59.	1
2-Nitrophenol	ND		ug/kg	390	67.	1
4-Nitrophenol	ND		ug/kg	250	73.	1
2,4-Dinitrophenol	ND		ug/kg	860	83.	1
4,6-Dinitro-o-cresol	ND		ug/kg	460	86.	1
Pentachlorophenol	ND		ug/kg	140	39.	1
Phenol	ND		ug/kg	180	27.	1
2-Methylphenol	ND		ug/kg	180	28.	1
3-Methylphenol/4-Methylphenol	ND		ug/kg	260	28.	1
2,4,5-Trichlorophenol	ND		ug/kg	180	34.	1
Carbazole	ND		ug/kg	180	17.	1
Atrazine	ND		ug/kg	140	63.	1
Benzaldehyde	ND		ug/kg	240	48.	1

Project Name: FORMER COYNE TEXTILE **Lab Number:** L2033945

Project Number: 59294 **Report Date:** 08/28/20

SAMPLE RESULTS

Lab ID: L2033945-03 Date Collected: 08/20/20 14:50

Client ID: SOIL-B-301 Date Received: 08/20/20

Sample Location: SYRACUSE, NY Field Prep: Not Specified

Sample Depth:

Parameter	Result	Qualifier	Units	RL	MDL	Dilution Factor
Semivolatile Organics by GC/MS - Westborough Lab						
Caprolactam	ND		ug/kg	180	54.	1
2,3,4,6-Tetrachlorophenol	ND		ug/kg	180	36.	1

Surrogate	% Recovery	Qualifier	Acceptance Criteria
2-Fluorophenol	81		25-120
Phenol-d6	79		10-120
Nitrobenzene-d5	60		23-120
2-Fluorobiphenyl	76		30-120
2,4,6-Tribromophenol	71		10-136
4-Terphenyl-d14	69		18-120

Project Name: FORMER COYNE TEXTILE **Lab Number:** L2033945

Project Number: 59294 **Report Date:** 08/28/20

SAMPLE RESULTS

Lab ID: L2033945-04
Client ID: SOIL-SW-301
Sample Location: SYRACUSE, NY

Date Collected: 08/20/20 15:00
Date Received: 08/20/20
Field Prep: Not Specified

Sample Depth:
Matrix: Soil
Analytical Method: 1,8270D
Analytical Date: 08/21/20 12:13
Analyst: JG
Percent Solids: 73%

Extraction Method: EPA 3546
Extraction Date: 08/21/20 03:18

Parameter	Result	Qualifier	Units	RL	MDL	Dilution Factor
Semivolatile Organics by GC/MS - Westborough Lab						
Acenaphthene	ND		ug/kg	180	23.	1
Hexachlorobenzene	ND		ug/kg	140	25.	1
Bis(2-chloroethyl)ether	ND		ug/kg	200	31.	1
2-Chloronaphthalene	ND		ug/kg	220	22.	1
3,3'-Dichlorobenzidine	ND		ug/kg	220	60.	1
2,4-Dinitrotoluene	ND		ug/kg	220	45.	1
2,6-Dinitrotoluene	ND		ug/kg	220	39.	1
Fluoranthene	60	J	ug/kg	140	26.	1
4-Chlorophenyl phenyl ether	ND		ug/kg	220	24.	1
4-Bromophenyl phenyl ether	ND		ug/kg	220	34.	1
Bis(2-chloroisopropyl)ether	ND		ug/kg	270	38.	1
Bis(2-chloroethoxy)methane	ND		ug/kg	240	23.	1
Hexachlorobutadiene	ND		ug/kg	220	33.	1
Hexachlorocyclopentadiene	ND		ug/kg	640	200	1
Hexachloroethane	ND		ug/kg	180	36.	1
Isophorone	ND		ug/kg	200	29.	1
Naphthalene	ND		ug/kg	220	28.	1
Nitrobenzene	ND		ug/kg	200	33.	1
NDPA/DPA	ND		ug/kg	180	26.	1
n-Nitrosodi-n-propylamine	ND		ug/kg	220	35.	1
Bis(2-ethylhexyl)phthalate	ND		ug/kg	220	78.	1
Butyl benzyl phthalate	ND		ug/kg	220	57.	1
Di-n-butylphthalate	ND		ug/kg	220	43.	1
Di-n-octylphthalate	ND		ug/kg	220	77.	1
Diethyl phthalate	ND		ug/kg	220	21.	1
Dimethyl phthalate	ND		ug/kg	220	47.	1
Benzo(a)anthracene	34	J	ug/kg	140	25.	1
Benzo(a)pyrene	ND		ug/kg	180	55.	1

Project Name: FORMER COYNE TEXTILE **Lab Number:** L2033945

Project Number: 59294 **Report Date:** 08/28/20

SAMPLE RESULTS

Lab ID: L2033945-04 Date Collected: 08/20/20 15:00

Client ID: SOIL-SW-301 Date Received: 08/20/20

Sample Location: SYRACUSE, NY Field Prep: Not Specified

Sample Depth:

Parameter	Result	Qualifier	Units	RL	MDL	Dilution Factor
Semivolatile Organics by GC/MS - Westborough Lab						
Benzo(b)fluoranthene	ND		ug/kg	140	38.	1
Benzo(k)fluoranthene	ND		ug/kg	140	36.	1
Chrysene	ND		ug/kg	140	23.	1
Acenaphthylene	ND		ug/kg	180	35.	1
Anthracene	ND		ug/kg	140	44.	1
Benzo(ghi)perylene	ND		ug/kg	180	26.	1
Fluorene	ND		ug/kg	220	22.	1
Phenanthrene	30	J	ug/kg	140	27.	1
Dibenzo(a,h)anthracene	ND		ug/kg	140	26.	1
Indeno(1,2,3-cd)pyrene	ND		ug/kg	180	31.	1
Pyrene	47	J	ug/kg	140	22.	1
Biphenyl	ND		ug/kg	510	52.	1
4-Chloroaniline	ND		ug/kg	220	41.	1
2-Nitroaniline	ND		ug/kg	220	44.	1
3-Nitroaniline	ND		ug/kg	220	42.	1
4-Nitroaniline	ND		ug/kg	220	93.	1
Dibenzofuran	ND		ug/kg	220	21.	1
2-Methylnaphthalene	ND		ug/kg	270	27.	1
1,2,4,5-Tetrachlorobenzene	ND		ug/kg	220	24.	1
Acetophenone	ND		ug/kg	220	28.	1
2,4,6-Trichlorophenol	ND		ug/kg	140	43.	1
p-Chloro-m-cresol	ND		ug/kg	220	34.	1
2-Chlorophenol	ND		ug/kg	220	27.	1
2,4-Dichlorophenol	ND		ug/kg	200	36.	1
2,4-Dimethylphenol	ND		ug/kg	220	74.	1
2-Nitrophenol	ND		ug/kg	490	85.	1
4-Nitrophenol	ND		ug/kg	320	92.	1
2,4-Dinitrophenol	ND		ug/kg	1100	100	1
4,6-Dinitro-o-cresol	ND		ug/kg	590	110	1
Pentachlorophenol	ND		ug/kg	180	50.	1
Phenol	ND		ug/kg	220	34.	1
2-Methylphenol	ND		ug/kg	220	35.	1
3-Methylphenol/4-Methylphenol	ND		ug/kg	320	35.	1
2,4,5-Trichlorophenol	ND		ug/kg	220	43.	1
Carbazole	ND		ug/kg	220	22.	1
Atrazine	ND		ug/kg	180	79.	1
Benzaldehyde	ND		ug/kg	300	61.	1

Project Name: FORMER COYNE TEXTILE **Lab Number:** L2033945

Project Number: 59294 **Report Date:** 08/28/20

SAMPLE RESULTS

Lab ID: L2033945-04 Date Collected: 08/20/20 15:00

Client ID: SOIL-SW-301 Date Received: 08/20/20

Sample Location: SYRACUSE, NY Field Prep: Not Specified

Sample Depth:

Parameter	Result	Qualifier	Units	RL	MDL	Dilution Factor
Semivolatile Organics by GC/MS - Westborough Lab						
Caprolactam	ND		ug/kg	220	69.	1
2,3,4,6-Tetrachlorophenol	ND		ug/kg	220	46.	1

Surrogate	% Recovery	Qualifier	Acceptance Criteria
2-Fluorophenol	83		25-120
Phenol-d6	82		10-120
Nitrobenzene-d5	60		23-120
2-Fluorobiphenyl	81		30-120
2,4,6-Tribromophenol	82		10-136
4-Terphenyl-d14	83		18-120

Project Name: FORMER COYNE TEXTILE **Lab Number:** L2033945

Project Number: 59294 **Report Date:** 08/28/20

SAMPLE RESULTS

Lab ID: L2033945-05
Client ID: SOIL-SW-302
Sample Location: SYRACUSE, NY

Date Collected: 08/25/20 15:20
Date Received: 08/25/20
Field Prep: Not Specified

Sample Depth:
Matrix: Soil
Analytical Method: 1,8270D
Analytical Date: 08/26/20 12:36
Analyst: JG
Percent Solids: 76%

Extraction Method: EPA 3546
Extraction Date: 08/26/20 05:15

Parameter	Result	Qualifier	Units	RL	MDL	Dilution Factor
Semivolatile Organics by GC/MS - Westborough Lab						
Acenaphthene	69	J	ug/kg	180	23.	1
Hexachlorobenzene	ND		ug/kg	130	24.	1
Bis(2-chloroethyl)ether	ND		ug/kg	200	30.	1
2-Chloronaphthalene	ND		ug/kg	220	22.	1
3,3'-Dichlorobenzidine	ND		ug/kg	220	58.	1
2,4-Dinitrotoluene	ND		ug/kg	220	44.	1
2,6-Dinitrotoluene	ND		ug/kg	220	38.	1
Fluoranthene	710		ug/kg	130	25.	1
4-Chlorophenyl phenyl ether	ND		ug/kg	220	23.	1
4-Bromophenyl phenyl ether	ND		ug/kg	220	33.	1
Bis(2-chloroisopropyl)ether	ND		ug/kg	260	37.	1
Bis(2-chloroethoxy)methane	ND		ug/kg	240	22.	1
Hexachlorobutadiene	ND		ug/kg	220	32.	1
Hexachlorocyclopentadiene	ND		ug/kg	620	200	1
Hexachloroethane	ND		ug/kg	180	35.	1
Isophorone	ND		ug/kg	200	28.	1
Naphthalene	ND		ug/kg	220	27.	1
Nitrobenzene	ND		ug/kg	200	32.	1
NDPA/DPA	ND		ug/kg	180	25.	1
n-Nitrosodi-n-propylamine	ND		ug/kg	220	34.	1
Bis(2-ethylhexyl)phthalate	ND		ug/kg	220	76.	1
Butyl benzyl phthalate	ND		ug/kg	220	55.	1
Di-n-butylphthalate	ND		ug/kg	220	41.	1
Di-n-octylphthalate	ND		ug/kg	220	74.	1
Diethyl phthalate	ND		ug/kg	220	20.	1
Dimethyl phthalate	ND		ug/kg	220	46.	1
Benzo(a)anthracene	320		ug/kg	130	25.	1
Benzo(a)pyrene	260		ug/kg	180	53.	1

Project Name: FORMER COYNE TEXTILE **Lab Number:** L2033945

Project Number: 59294 **Report Date:** 08/28/20

SAMPLE RESULTS

Lab ID: L2033945-05 Date Collected: 08/25/20 15:20

Client ID: SOIL-SW-302 Date Received: 08/25/20

Sample Location: SYRACUSE, NY Field Prep: Not Specified

Sample Depth:

Parameter	Result	Qualifier	Units	RL	MDL	Dilution Factor
Semivolatile Organics by GC/MS - Westborough Lab						
Benzo(b)fluoranthene	320		ug/kg	130	37.	1
Benzo(k)fluoranthene	160		ug/kg	130	35.	1
Chrysene	330		ug/kg	130	23.	1
Acenaphthylene	ND		ug/kg	180	34.	1
Anthracene	130		ug/kg	130	43.	1
Benzo(ghi)perylene	150	J	ug/kg	180	26.	1
Fluorene	58	J	ug/kg	220	21.	1
Phenanthrene	680		ug/kg	130	27.	1
Dibenzo(a,h)anthracene	39	J	ug/kg	130	25.	1
Indeno(1,2,3-cd)pyrene	170	J	ug/kg	180	30.	1
Pyrene	560		ug/kg	130	22.	1
Biphenyl	ND		ug/kg	500	51.	1
4-Chloroaniline	ND		ug/kg	220	40.	1
2-Nitroaniline	ND		ug/kg	220	42.	1
3-Nitroaniline	ND		ug/kg	220	41.	1
4-Nitroaniline	ND		ug/kg	220	90.	1
Dibenzofuran	42	J	ug/kg	220	21.	1
2-Methylnaphthalene	ND		ug/kg	260	26.	1
1,2,4,5-Tetrachlorobenzene	ND		ug/kg	220	23.	1
Acetophenone	ND		ug/kg	220	27.	1
2,4,6-Trichlorophenol	ND		ug/kg	130	41.	1
p-Chloro-m-cresol	ND		ug/kg	220	32.	1
2-Chlorophenol	ND		ug/kg	220	26.	1
2,4-Dichlorophenol	ND		ug/kg	200	35.	1
2,4-Dimethylphenol	ND		ug/kg	220	72.	1
2-Nitrophenol	ND		ug/kg	470	82.	1
4-Nitrophenol	ND		ug/kg	310	89.	1
2,4-Dinitrophenol	ND		ug/kg	1000	100	1
4,6-Dinitro-o-cresol	ND		ug/kg	570	100	1
Pentachlorophenol	ND		ug/kg	180	48.	1
Phenol	ND		ug/kg	220	33.	1
2-Methylphenol	ND		ug/kg	220	34.	1
3-Methylphenol/4-Methylphenol	ND		ug/kg	320	34.	1
2,4,5-Trichlorophenol	ND		ug/kg	220	42.	1
Carbazole	60	J	ug/kg	220	21.	1
Atrazine	ND		ug/kg	180	76.	1
Benzaldehyde	ND		ug/kg	290	59.	1

Project Name: FORMER COYNE TEXTILE **Lab Number:** L2033945

Project Number: 59294 **Report Date:** 08/28/20

SAMPLE RESULTS

Lab ID: L2033945-05 Date Collected: 08/25/20 15:20

Client ID: SOIL-SW-302 Date Received: 08/25/20

Sample Location: SYRACUSE, NY Field Prep: Not Specified

Sample Depth:

Parameter	Result	Qualifier	Units	RL	MDL	Dilution Factor
Semivolatile Organics by GC/MS - Westborough Lab						
Caprolactam	ND		ug/kg	220	66.	1
2,3,4,6-Tetrachlorophenol	ND		ug/kg	220	44.	1

Surrogate	% Recovery	Qualifier	Acceptance Criteria
2-Fluorophenol	87		25-120
Phenol-d6	92		10-120
Nitrobenzene-d5	83		23-120
2-Fluorobiphenyl	82		30-120
2,4,6-Tribromophenol	91		10-136
4-Terphenyl-d14	93		18-120

Project Name: FORMER COYNE TEXTILE **Lab Number:** L2033945

Project Number: 59294 **Report Date:** 08/28/20

SAMPLE RESULTS

Lab ID: L2033945-06
Client ID: SOIL-SW-303
Sample Location: SYRACUSE, NY

Date Collected: 08/25/20 15:50
Date Received: 08/25/20
Field Prep: Not Specified

Sample Depth:
Matrix: Soil
Analytical Method: 1,8270D
Analytical Date: 08/26/20 13:00
Analyst: JG
Percent Solids: 81%

Extraction Method: EPA 3546
Extraction Date: 08/26/20 05:15

Parameter	Result	Qualifier	Units	RL	MDL	Dilution Factor
Semivolatile Organics by GC/MS - Westborough Lab						
Acenaphthene	ND		ug/kg	160	21.	1
Hexachlorobenzene	ND		ug/kg	120	23.	1
Bis(2-chloroethyl)ether	ND		ug/kg	180	28.	1
2-Chloronaphthalene	ND		ug/kg	200	20.	1
3,3'-Dichlorobenzidine	ND		ug/kg	200	54.	1
2,4-Dinitrotoluene	ND		ug/kg	200	41.	1
2,6-Dinitrotoluene	ND		ug/kg	200	35.	1
Fluoranthene	ND		ug/kg	120	23.	1
4-Chlorophenyl phenyl ether	ND		ug/kg	200	22.	1
4-Bromophenyl phenyl ether	ND		ug/kg	200	31.	1
Bis(2-chloroisopropyl)ether	ND		ug/kg	240	35.	1
Bis(2-chloroethoxy)methane	ND		ug/kg	220	20.	1
Hexachlorobutadiene	ND		ug/kg	200	30.	1
Hexachlorocyclopentadiene	ND		ug/kg	580	180	1
Hexachloroethane	ND		ug/kg	160	33.	1
Isophorone	ND		ug/kg	180	26.	1
Naphthalene	ND		ug/kg	200	25.	1
Nitrobenzene	ND		ug/kg	180	30.	1
NDPA/DPA	ND		ug/kg	160	23.	1
n-Nitrosodi-n-propylamine	ND		ug/kg	200	32.	1
Bis(2-ethylhexyl)phthalate	ND		ug/kg	200	71.	1
Butyl benzyl phthalate	ND		ug/kg	200	52.	1
Di-n-butylphthalate	ND		ug/kg	200	39.	1
Di-n-octylphthalate	ND		ug/kg	200	70.	1
Diethyl phthalate	ND		ug/kg	200	19.	1
Dimethyl phthalate	ND		ug/kg	200	43.	1
Benzo(a)anthracene	ND		ug/kg	120	23.	1
Benzo(a)pyrene	ND		ug/kg	160	50.	1

Project Name: FORMER COYNE TEXTILE **Lab Number:** L2033945

Project Number: 59294 **Report Date:** 08/28/20

SAMPLE RESULTS

Lab ID: L2033945-06 Date Collected: 08/25/20 15:50

Client ID: SOIL-SW-303 Date Received: 08/25/20

Sample Location: SYRACUSE, NY Field Prep: Not Specified

Sample Depth:

Parameter	Result	Qualifier	Units	RL	MDL	Dilution Factor
Semivolatile Organics by GC/MS - Westborough Lab						
Benzo(b)fluoranthene	ND		ug/kg	120	34.	1
Benzo(k)fluoranthene	ND		ug/kg	120	33.	1
Chrysene	ND		ug/kg	120	21.	1
Acenaphthylene	ND		ug/kg	160	32.	1
Anthracene	ND		ug/kg	120	40.	1
Benzo(ghi)perylene	ND		ug/kg	160	24.	1
Fluorene	ND		ug/kg	200	20.	1
Phenanthrene	ND		ug/kg	120	25.	1
Dibenzo(a,h)anthracene	ND		ug/kg	120	24.	1
Indeno(1,2,3-cd)pyrene	ND		ug/kg	160	28.	1
Pyrene	ND		ug/kg	120	20.	1
Biphenyl	ND		ug/kg	470	47.	1
4-Chloroaniline	ND		ug/kg	200	37.	1
2-Nitroaniline	ND		ug/kg	200	39.	1
3-Nitroaniline	ND		ug/kg	200	38.	1
4-Nitroaniline	ND		ug/kg	200	85.	1
Dibenzofuran	ND		ug/kg	200	19.	1
2-Methylnaphthalene	ND		ug/kg	240	25.	1
1,2,4,5-Tetrachlorobenzene	ND		ug/kg	200	21.	1
Acetophenone	ND		ug/kg	200	25.	1
2,4,6-Trichlorophenol	ND		ug/kg	120	39.	1
p-Chloro-m-cresol	ND		ug/kg	200	30.	1
2-Chlorophenol	ND		ug/kg	200	24.	1
2,4-Dichlorophenol	ND		ug/kg	180	33.	1
2,4-Dimethylphenol	ND		ug/kg	200	68.	1
2-Nitrophenol	ND		ug/kg	440	77.	1
4-Nitrophenol	ND		ug/kg	290	83.	1
2,4-Dinitrophenol	ND		ug/kg	980	95.	1
4,6-Dinitro-o-cresol	ND		ug/kg	530	98.	1
Pentachlorophenol	ND		ug/kg	160	45.	1
Phenol	ND		ug/kg	200	31.	1
2-Methylphenol	ND		ug/kg	200	32.	1
3-Methylphenol/4-Methylphenol	ND		ug/kg	290	32.	1
2,4,5-Trichlorophenol	ND		ug/kg	200	39.	1
Carbazole	ND		ug/kg	200	20.	1
Atrazine	ND		ug/kg	160	72.	1
Benzaldehyde	ND		ug/kg	270	55.	1

Project Name: FORMER COYNE TEXTILE **Lab Number:** L2033945

Project Number: 59294 **Report Date:** 08/28/20

SAMPLE RESULTS

Lab ID: L2033945-06 Date Collected: 08/25/20 15:50

Client ID: SOIL-SW-303 Date Received: 08/25/20

Sample Location: SYRACUSE, NY Field Prep: Not Specified

Sample Depth:

Parameter	Result	Qualifier	Units	RL	MDL	Dilution Factor
Semivolatile Organics by GC/MS - Westborough Lab						
Caprolactam	ND		ug/kg	200	62.	1
2,3,4,6-Tetrachlorophenol	ND		ug/kg	200	41.	1

Surrogate	% Recovery	Qualifier	Acceptance Criteria
2-Fluorophenol	91		25-120
Phenol-d6	90		10-120
Nitrobenzene-d5	81		23-120
2-Fluorobiphenyl	81		30-120
2,4,6-Tribromophenol	84		10-136
4-Terphenyl-d14	85		18-120

Project Name: FORMER COYNE TEXTILE **Lab Number:** L2033945

Project Number: 59294 **Report Date:** 08/28/20

SAMPLE RESULTS

Lab ID: L2033945-07
Client ID: SOIL-SW-304
Sample Location: SYRACUSE, NY

Date Collected: 08/25/20 15:55
Date Received: 08/25/20
Field Prep: Not Specified

Sample Depth:
Matrix: Soil
Analytical Method: 1,8270D
Analytical Date: 08/26/20 13:24
Analyst: JG
Percent Solids: 83%

Extraction Method: EPA 3546
Extraction Date: 08/26/20 05:15

Parameter	Result	Qualifier	Units	RL	MDL	Dilution Factor
Semivolatile Organics by GC/MS - Westborough Lab						
Acenaphthene	35	J	ug/kg	160	20.	1
Hexachlorobenzene	ND		ug/kg	120	22.	1
Bis(2-chloroethyl)ether	ND		ug/kg	180	27.	1
2-Chloronaphthalene	ND		ug/kg	200	20.	1
3,3'-Dichlorobenzidine	ND		ug/kg	200	52.	1
2,4-Dinitrotoluene	ND		ug/kg	200	39.	1
2,6-Dinitrotoluene	ND		ug/kg	200	34.	1
Fluoranthene	1200		ug/kg	120	23.	1
4-Chlorophenyl phenyl ether	ND		ug/kg	200	21.	1
4-Bromophenyl phenyl ether	ND		ug/kg	200	30.	1
Bis(2-chloroisopropyl)ether	ND		ug/kg	240	34.	1
Bis(2-chloroethoxy)methane	ND		ug/kg	210	20.	1
Hexachlorobutadiene	ND		ug/kg	200	29.	1
Hexachlorocyclopentadiene	ND		ug/kg	560	180	1
Hexachloroethane	ND		ug/kg	160	32.	1
Isophorone	ND		ug/kg	180	26.	1
Naphthalene	29	J	ug/kg	200	24.	1
Nitrobenzene	ND		ug/kg	180	29.	1
NDPA/DPA	ND		ug/kg	160	22.	1
n-Nitrosodi-n-propylamine	ND		ug/kg	200	30.	1
Bis(2-ethylhexyl)phthalate	ND		ug/kg	200	68.	1
Butyl benzyl phthalate	ND		ug/kg	200	50.	1
Di-n-butylphthalate	ND		ug/kg	200	37.	1
Di-n-octylphthalate	ND		ug/kg	200	67.	1
Diethyl phthalate	ND		ug/kg	200	18.	1
Dimethyl phthalate	ND		ug/kg	200	41.	1
Benzo(a)anthracene	560		ug/kg	120	22.	1
Benzo(a)pyrene	490		ug/kg	160	48.	1

Project Name: FORMER COYNE TEXTILE **Lab Number:** L2033945

Project Number: 59294 **Report Date:** 08/28/20

SAMPLE RESULTS

Lab ID: L2033945-07 Date Collected: 08/25/20 15:55

Client ID: SOIL-SW-304 Date Received: 08/25/20

Sample Location: SYRACUSE, NY Field Prep: Not Specified

Sample Depth:

Parameter	Result	Qualifier	Units	RL	MDL	Dilution Factor
Semivolatile Organics by GC/MS - Westborough Lab						
Benzo(b)fluoranthene	610		ug/kg	120	33.	1
Benzo(k)fluoranthene	260		ug/kg	120	32.	1
Chrysene	580		ug/kg	120	20.	1
Acenaphthylene	50	J	ug/kg	160	30.	1
Anthracene	140		ug/kg	120	38.	1
Benzo(ghi)perylene	250		ug/kg	160	23.	1
Fluorene	38	J	ug/kg	200	19.	1
Phenanthrene	630		ug/kg	120	24.	1
Dibenzo(a,h)anthracene	75	J	ug/kg	120	23.	1
Indeno(1,2,3-cd)pyrene	280		ug/kg	160	28.	1
Pyrene	1000		ug/kg	120	20.	1
Biphenyl	ND		ug/kg	450	46.	1
4-Chloroaniline	ND		ug/kg	200	36.	1
2-Nitroaniline	ND		ug/kg	200	38.	1
3-Nitroaniline	ND		ug/kg	200	37.	1
4-Nitroaniline	ND		ug/kg	200	82.	1
Dibenzofuran	23	J	ug/kg	200	19.	1
2-Methylnaphthalene	ND		ug/kg	240	24.	1
1,2,4,5-Tetrachlorobenzene	ND		ug/kg	200	21.	1
Acetophenone	ND		ug/kg	200	24.	1
2,4,6-Trichlorophenol	ND		ug/kg	120	37.	1
p-Chloro-m-cresol	ND		ug/kg	200	29.	1
2-Chlorophenol	ND		ug/kg	200	23.	1
2,4-Dichlorophenol	ND		ug/kg	180	32.	1
2,4-Dimethylphenol	ND		ug/kg	200	65.	1
2-Nitrophenol	ND		ug/kg	430	74.	1
4-Nitrophenol	ND		ug/kg	280	80.	1
2,4-Dinitrophenol	ND		ug/kg	950	92.	1
4,6-Dinitro-o-cresol	ND		ug/kg	510	95.	1
Pentachlorophenol	ND		ug/kg	160	43.	1
Phenol	ND		ug/kg	200	30.	1
2-Methylphenol	ND		ug/kg	200	31.	1
3-Methylphenol/4-Methylphenol	ND		ug/kg	280	31.	1
2,4,5-Trichlorophenol	ND		ug/kg	200	38.	1
Carbazole	57	J	ug/kg	200	19.	1
Atrazine	ND		ug/kg	160	69.	1
Benzaldehyde	ND		ug/kg	260	53.	1

Project Name: FORMER COYNE TEXTILE **Lab Number:** L2033945

Project Number: 59294 **Report Date:** 08/28/20

SAMPLE RESULTS

Lab ID: L2033945-07 Date Collected: 08/25/20 15:55

Client ID: SOIL-SW-304 Date Received: 08/25/20

Sample Location: SYRACUSE, NY Field Prep: Not Specified

Sample Depth:

Parameter	Result	Qualifier	Units	RL	MDL	Dilution Factor
Semivolatile Organics by GC/MS - Westborough Lab						
Caprolactam	ND		ug/kg	200	60.	1
2,3,4,6-Tetrachlorophenol	ND		ug/kg	200	40.	1

Surrogate	% Recovery	Qualifier	Acceptance Criteria
2-Fluorophenol	96		25-120
Phenol-d6	94		10-120
Nitrobenzene-d5	87		23-120
2-Fluorobiphenyl	82		30-120
2,4,6-Tribromophenol	90		10-136
4-Terphenyl-d14	72		18-120

Project Name: FORMER COYNE TEXTILE **Lab Number:** L2033945

Project Number: 59294 **Report Date:** 08/28/20

SAMPLE RESULTS

Lab ID: L2033945-08
Client ID: SOIL-B-302
Sample Location: SYRACUSE, NY

Date Collected: 08/25/20 15:25
Date Received: 08/25/20
Field Prep: Not Specified

Sample Depth:
Matrix: Soil
Analytical Method: 1,8270D
Analytical Date: 08/26/20 13:48
Analyst: JG
Percent Solids: 66%

Extraction Method: EPA 3546
Extraction Date: 08/26/20 05:15

Parameter	Result	Qualifier	Units	RL	MDL	Dilution Factor
Semivolatile Organics by GC/MS - Westborough Lab						
Acenaphthene	ND		ug/kg	200	26.	1
Hexachlorobenzene	ND		ug/kg	150	28.	1
Bis(2-chloroethyl)ether	ND		ug/kg	220	34.	1
2-Chloronaphthalene	ND		ug/kg	250	25.	1
3,3'-Dichlorobenzidine	ND		ug/kg	250	66.	1
2,4-Dinitrotoluene	ND		ug/kg	250	50.	1
2,6-Dinitrotoluene	ND		ug/kg	250	43.	1
Fluoranthene	ND		ug/kg	150	28.	1
4-Chlorophenyl phenyl ether	ND		ug/kg	250	26.	1
4-Bromophenyl phenyl ether	ND		ug/kg	250	38.	1
Bis(2-chloroisopropyl)ether	ND		ug/kg	300	42.	1
Bis(2-chloroethoxy)methane	ND		ug/kg	270	25.	1
Hexachlorobutadiene	ND		ug/kg	250	36.	1
Hexachlorocyclopentadiene	ND		ug/kg	710	220	1
Hexachloroethane	ND		ug/kg	200	40.	1
Isophorone	ND		ug/kg	220	32.	1
Naphthalene	ND		ug/kg	250	30.	1
Nitrobenzene	ND		ug/kg	220	37.	1
NDPA/DPA	ND		ug/kg	200	28.	1
n-Nitrosodi-n-propylamine	ND		ug/kg	250	38.	1
Bis(2-ethylhexyl)phthalate	ND		ug/kg	250	86.	1
Butyl benzyl phthalate	ND		ug/kg	250	62.	1
Di-n-butylphthalate	ND		ug/kg	250	47.	1
Di-n-octylphthalate	ND		ug/kg	250	84.	1
Diethyl phthalate	ND		ug/kg	250	23.	1
Dimethyl phthalate	ND		ug/kg	250	52.	1
Benzo(a)anthracene	ND		ug/kg	150	28.	1
Benzo(a)pyrene	ND		ug/kg	200	60.	1

Project Name: FORMER COYNE TEXTILE **Lab Number:** L2033945

Project Number: 59294 **Report Date:** 08/28/20

SAMPLE RESULTS

Lab ID: L2033945-08 Date Collected: 08/25/20 15:25

Client ID: SOIL-B-302 Date Received: 08/25/20

Sample Location: SYRACUSE, NY Field Prep: Not Specified

Sample Depth:

Parameter	Result	Qualifier	Units	RL	MDL	Dilution Factor
Semivolatile Organics by GC/MS - Westborough Lab						
Benzo(b)fluoranthene	ND		ug/kg	150	42.	1
Benzo(k)fluoranthene	ND		ug/kg	150	40.	1
Chrysene	ND		ug/kg	150	26.	1
Acenaphthylene	ND		ug/kg	200	38.	1
Anthracene	ND		ug/kg	150	48.	1
Benzo(ghi)perylene	ND		ug/kg	200	29.	1
Fluorene	ND		ug/kg	250	24.	1
Phenanthrene	ND		ug/kg	150	30.	1
Dibenzo(a,h)anthracene	ND		ug/kg	150	29.	1
Indeno(1,2,3-cd)pyrene	ND		ug/kg	200	35.	1
Pyrene	ND		ug/kg	150	25.	1
Biphenyl	ND		ug/kg	570	58.	1
4-Chloroaniline	ND		ug/kg	250	45.	1
2-Nitroaniline	ND		ug/kg	250	48.	1
3-Nitroaniline	ND		ug/kg	250	47.	1
4-Nitroaniline	ND		ug/kg	250	100	1
Dibenzofuran	ND		ug/kg	250	23.	1
2-Methylnaphthalene	ND		ug/kg	300	30.	1
1,2,4,5-Tetrachlorobenzene	ND		ug/kg	250	26.	1
Acetophenone	ND		ug/kg	250	31.	1
2,4,6-Trichlorophenol	ND		ug/kg	150	47.	1
p-Chloro-m-cresol	ND		ug/kg	250	37.	1
2-Chlorophenol	ND		ug/kg	250	29.	1
2,4-Dichlorophenol	ND		ug/kg	220	40.	1
2,4-Dimethylphenol	ND		ug/kg	250	82.	1
2-Nitrophenol	ND		ug/kg	540	93.	1
4-Nitrophenol	ND		ug/kg	350	100	1
2,4-Dinitrophenol	ND		ug/kg	1200	120	1
4,6-Dinitro-o-cresol	ND		ug/kg	640	120	1
Pentachlorophenol	ND		ug/kg	200	55.	1
Phenol	ND		ug/kg	250	38.	1
2-Methylphenol	ND		ug/kg	250	38.	1
3-Methylphenol/4-Methylphenol	ND		ug/kg	360	39.	1
2,4,5-Trichlorophenol	ND		ug/kg	250	48.	1
Carbazole	ND		ug/kg	250	24.	1
Atrazine	ND		ug/kg	200	87.	1
Benzaldehyde	ND		ug/kg	330	67.	1

Project Name: FORMER COYNE TEXTILE **Lab Number:** L2033945

Project Number: 59294 **Report Date:** 08/28/20

SAMPLE RESULTS

Lab ID: L2033945-08 Date Collected: 08/25/20 15:25

Client ID: SOIL-B-302 Date Received: 08/25/20

Sample Location: SYRACUSE, NY Field Prep: Not Specified

Sample Depth:

Parameter	Result	Qualifier	Units	RL	MDL	Dilution Factor
Semivolatile Organics by GC/MS - Westborough Lab						
Caprolactam	ND		ug/kg	250	75.	1
2,3,4,6-Tetrachlorophenol	ND		ug/kg	250	50.	1

Surrogate	% Recovery	Qualifier	Acceptance Criteria
2-Fluorophenol	86		25-120
Phenol-d6	84		10-120
Nitrobenzene-d5	78		23-120
2-Fluorobiphenyl	75		30-120
2,4,6-Tribromophenol	79		10-136
4-Terphenyl-d14	74		18-120

Project Name: FORMER COYNE TEXTILE **Lab Number:** L2033945

Project Number: 59294 **Report Date:** 08/28/20

SAMPLE RESULTS

Lab ID: L2033945-09
Client ID: SOIL-B-303
Sample Location: SYRACUSE, NY

Date Collected: 08/25/20 15:30
Date Received: 08/25/20
Field Prep: Not Specified

Sample Depth:
Matrix: Soil
Analytical Method: 1,8270D
Analytical Date: 08/26/20 11:28
Analyst: JG
Percent Solids: 78%

Extraction Method: EPA 3546
Extraction Date: 08/26/20 05:15

Parameter	Result	Qualifier	Units	RL	MDL	Dilution Factor
Semivolatile Organics by GC/MS - Westborough Lab						
Acenaphthene	ND		ug/kg	170	22.	1
Hexachlorobenzene	ND		ug/kg	130	24.	1
Bis(2-chloroethyl)ether	ND		ug/kg	190	29.	1
2-Chloronaphthalene	ND		ug/kg	210	21.	1
3,3'-Dichlorobenzidine	ND		ug/kg	210	56.	1
2,4-Dinitrotoluene	ND		ug/kg	210	42.	1
2,6-Dinitrotoluene	ND		ug/kg	210	36.	1
Fluoranthene	ND		ug/kg	130	24.	1
4-Chlorophenyl phenyl ether	ND		ug/kg	210	23.	1
4-Bromophenyl phenyl ether	ND		ug/kg	210	32.	1
Bis(2-chloroisopropyl)ether	ND		ug/kg	250	36.	1
Bis(2-chloroethoxy)methane	ND		ug/kg	230	21.	1
Hexachlorobutadiene	ND		ug/kg	210	31.	1
Hexachlorocyclopentadiene	ND		ug/kg	610	190	1
Hexachloroethane	ND		ug/kg	170	34.	1
Isophorone	ND		ug/kg	190	28.	1
Naphthalene	130	J	ug/kg	210	26.	1
Nitrobenzene	ND		ug/kg	190	31.	1
NDPA/DPA	ND		ug/kg	170	24.	1
n-Nitrosodi-n-propylamine	ND		ug/kg	210	33.	1
Bis(2-ethylhexyl)phthalate	ND		ug/kg	210	73.	1
Butyl benzyl phthalate	ND		ug/kg	210	53.	1
Di-n-butylphthalate	ND		ug/kg	210	40.	1
Di-n-octylphthalate	ND		ug/kg	210	72.	1
Diethyl phthalate	ND		ug/kg	210	20.	1
Dimethyl phthalate	ND		ug/kg	210	44.	1
Benzo(a)anthracene	ND		ug/kg	130	24.	1
Benzo(a)pyrene	ND		ug/kg	170	52.	1

Project Name: FORMER COYNE TEXTILE **Lab Number:** L2033945

Project Number: 59294 **Report Date:** 08/28/20

SAMPLE RESULTS

Lab ID: L2033945-09 Date Collected: 08/25/20 15:30

Client ID: SOIL-B-303 Date Received: 08/25/20

Sample Location: SYRACUSE, NY Field Prep: Not Specified

Sample Depth:

Parameter	Result	Qualifier	Units	RL	MDL	Dilution Factor
Semivolatile Organics by GC/MS - Westborough Lab						
Benzo(b)fluoranthene	ND		ug/kg	130	36.	1
Benzo(k)fluoranthene	ND		ug/kg	130	34.	1
Chrysene	ND		ug/kg	130	22.	1
Acenaphthylene	ND		ug/kg	170	33.	1
Anthracene	ND		ug/kg	130	41.	1
Benzo(ghi)perylene	ND		ug/kg	170	25.	1
Fluorene	ND		ug/kg	210	20.	1
Phenanthrene	ND		ug/kg	130	26.	1
Dibenzo(a,h)anthracene	ND		ug/kg	130	24.	1
Indeno(1,2,3-cd)pyrene	ND		ug/kg	170	30.	1
Pyrene	ND		ug/kg	130	21.	1
Biphenyl	ND		ug/kg	480	49.	1
4-Chloroaniline	ND		ug/kg	210	38.	1
2-Nitroaniline	ND		ug/kg	210	41.	1
3-Nitroaniline	ND		ug/kg	210	40.	1
4-Nitroaniline	ND		ug/kg	210	88.	1
Dibenzofuran	ND		ug/kg	210	20.	1
2-Methylnaphthalene	53	J	ug/kg	250	26.	1
1,2,4,5-Tetrachlorobenzene	ND		ug/kg	210	22.	1
Acetophenone	ND		ug/kg	210	26.	1
2,4,6-Trichlorophenol	ND		ug/kg	130	40.	1
p-Chloro-m-cresol	ND		ug/kg	210	32.	1
2-Chlorophenol	ND		ug/kg	210	25.	1
2,4-Dichlorophenol	ND		ug/kg	190	34.	1
2,4-Dimethylphenol	ND		ug/kg	210	70.	1
2-Nitrophenol	ND		ug/kg	460	80.	1
4-Nitrophenol	ND		ug/kg	300	86.	1
2,4-Dinitrophenol	ND		ug/kg	1000	99.	1
4,6-Dinitro-o-cresol	ND		ug/kg	550	100	1
Pentachlorophenol	ND		ug/kg	170	47.	1
Phenol	ND		ug/kg	210	32.	1
2-Methylphenol	ND		ug/kg	210	33.	1
3-Methylphenol/4-Methylphenol	ND		ug/kg	300	33.	1
2,4,5-Trichlorophenol	ND		ug/kg	210	41.	1
Carbazole	ND		ug/kg	210	20.	1
Atrazine	ND		ug/kg	170	74.	1
Benzaldehyde	ND		ug/kg	280	57.	1

Project Name: FORMER COYNE TEXTILE **Lab Number:** L2033945

Project Number: 59294 **Report Date:** 08/28/20

SAMPLE RESULTS

Lab ID: L2033945-09 Date Collected: 08/25/20 15:30

Client ID: SOIL-B-303 Date Received: 08/25/20

Sample Location: SYRACUSE, NY Field Prep: Not Specified

Sample Depth:

Parameter	Result	Qualifier	Units	RL	MDL	Dilution Factor
Semivolatile Organics by GC/MS - Westborough Lab						
Caprolactam	ND		ug/kg	210	64.	1
2,3,4,6-Tetrachlorophenol	ND		ug/kg	210	43.	1

Surrogate	% Recovery	Qualifier	Acceptance Criteria
2-Fluorophenol	84		25-120
Phenol-d6	84		10-120
Nitrobenzene-d5	90		23-120
2-Fluorobiphenyl	80		30-120
2,4,6-Tribromophenol	103		10-136
4-Terphenyl-d14	79		18-120

Project Name: FORMER COYNE TEXTILE **Lab Number:** L2033945

Project Number: 59294 **Report Date:** 08/28/20

SAMPLE RESULTS

Lab ID: L2033945-10
Client ID: SOIL-B-304
Sample Location: SYRACUSE, NY

Date Collected: 08/25/20 15:35
Date Received: 08/25/20
Field Prep: Not Specified

Sample Depth:
Matrix: Soil
Analytical Method: 1,8270D
Analytical Date: 08/26/20 11:53
Analyst: JG
Percent Solids: 54%

Extraction Method: EPA 3546
Extraction Date: 08/26/20 05:15

Parameter	Result	Qualifier	Units	RL	MDL	Dilution Factor
Semivolatile Organics by GC/MS - Westborough Lab						
Acenaphthene	ND		ug/kg	250	32.	1
Hexachlorobenzene	ND		ug/kg	180	34.	1
Bis(2-chloroethyl)ether	ND		ug/kg	280	42.	1
2-Chloronaphthalene	ND		ug/kg	310	31.	1
3,3'-Dichlorobenzidine	ND		ug/kg	310	82.	1
2,4-Dinitrotoluene	ND		ug/kg	310	62.	1
2,6-Dinitrotoluene	ND		ug/kg	310	53.	1
Fluoranthene	ND		ug/kg	180	35.	1
4-Chlorophenyl phenyl ether	ND		ug/kg	310	33.	1
4-Bromophenyl phenyl ether	ND		ug/kg	310	47.	1
Bis(2-chloroisopropyl)ether	ND		ug/kg	370	53.	1
Bis(2-chloroethoxy)methane	ND		ug/kg	330	31.	1
Hexachlorobutadiene	ND		ug/kg	310	45.	1
Hexachlorocyclopentadiene	ND		ug/kg	880	280	1
Hexachloroethane	ND		ug/kg	250	50.	1
Isophorone	ND		ug/kg	280	40.	1
Naphthalene	ND		ug/kg	310	38.	1
Nitrobenzene	ND		ug/kg	280	46.	1
NDPA/DPA	ND		ug/kg	250	35.	1
n-Nitrosodi-n-propylamine	ND		ug/kg	310	48.	1
Bis(2-ethylhexyl)phthalate	ND		ug/kg	310	110	1
Butyl benzyl phthalate	ND		ug/kg	310	78.	1
Di-n-butylphthalate	ND		ug/kg	310	58.	1
Di-n-octylphthalate	ND		ug/kg	310	100	1
Diethyl phthalate	ND		ug/kg	310	28.	1
Dimethyl phthalate	ND		ug/kg	310	65.	1
Benzo(a)anthracene	ND		ug/kg	180	35.	1
Benzo(a)pyrene	ND		ug/kg	250	75.	1

Project Name: FORMER COYNE TEXTILE **Lab Number:** L2033945

Project Number: 59294 **Report Date:** 08/28/20

SAMPLE RESULTS

Lab ID: L2033945-10 Date Collected: 08/25/20 15:35

Client ID: SOIL-B-304 Date Received: 08/25/20

Sample Location: SYRACUSE, NY Field Prep: Not Specified

Sample Depth:

Parameter	Result	Qualifier	Units	RL	MDL	Dilution Factor
Semivolatile Organics by GC/MS - Westborough Lab						
Benzo(b)fluoranthene	ND		ug/kg	180	52.	1
Benzo(k)fluoranthene	ND		ug/kg	180	49.	1
Chrysene	ND		ug/kg	180	32.	1
Acenaphthylene	ND		ug/kg	250	48.	1
Anthracene	ND		ug/kg	180	60.	1
Benzo(ghi)perylene	ND		ug/kg	250	36.	1
Fluorene	ND		ug/kg	310	30.	1
Phenanthrene	ND		ug/kg	180	38.	1
Dibenzo(a,h)anthracene	ND		ug/kg	180	36.	1
Indeno(1,2,3-cd)pyrene	ND		ug/kg	250	43.	1
Pyrene	ND		ug/kg	180	31.	1
Biphenyl	ND		ug/kg	700	72.	1
4-Chloroaniline	ND		ug/kg	310	56.	1
2-Nitroaniline	ND		ug/kg	310	59.	1
3-Nitroaniline	ND		ug/kg	310	58.	1
4-Nitroaniline	ND		ug/kg	310	130	1
Dibenzofuran	ND		ug/kg	310	29.	1
2-Methylnaphthalene	ND		ug/kg	370	37.	1
1,2,4,5-Tetrachlorobenzene	ND		ug/kg	310	32.	1
Acetophenone	ND		ug/kg	310	38.	1
2,4,6-Trichlorophenol	ND		ug/kg	180	58.	1
p-Chloro-m-cresol	ND		ug/kg	310	46.	1
2-Chlorophenol	ND		ug/kg	310	36.	1
2,4-Dichlorophenol	ND		ug/kg	280	50.	1
2,4-Dimethylphenol	ND		ug/kg	310	100	1
2-Nitrophenol	ND		ug/kg	670	120	1
4-Nitrophenol	ND		ug/kg	430	120	1
2,4-Dinitrophenol	ND		ug/kg	1500	140	1
4,6-Dinitro-o-cresol	ND		ug/kg	800	150	1
Pentachlorophenol	ND		ug/kg	250	68.	1
Phenol	ND		ug/kg	310	46.	1
2-Methylphenol	ND		ug/kg	310	48.	1
3-Methylphenol/4-Methylphenol	ND		ug/kg	440	48.	1
2,4,5-Trichlorophenol	ND		ug/kg	310	59.	1
Carbazole	ND		ug/kg	310	30.	1
Atrazine	ND		ug/kg	250	110	1
Benzaldehyde	ND		ug/kg	410	83.	1

Project Name: FORMER COYNE TEXTILE **Lab Number:** L2033945

Project Number: 59294 **Report Date:** 08/28/20

SAMPLE RESULTS

Lab ID: L2033945-10 Date Collected: 08/25/20 15:35

Client ID: SOIL-B-304 Date Received: 08/25/20

Sample Location: SYRACUSE, NY Field Prep: Not Specified

Sample Depth:

Parameter	Result	Qualifier	Units	RL	MDL	Dilution Factor
Semivolatile Organics by GC/MS - Westborough Lab						
Caprolactam	ND		ug/kg	310	94.	1
2,3,4,6-Tetrachlorophenol	ND		ug/kg	310	62.	1

Surrogate	% Recovery	Qualifier	Acceptance Criteria
2-Fluorophenol	79		25-120
Phenol-d6	80		10-120
Nitrobenzene-d5	84		23-120
2-Fluorobiphenyl	63		30-120
2,4,6-Tribromophenol	97		10-136
4-Terphenyl-d14	54		18-120

Project Name: FORMER COYNE TEXTILE **Lab Number:** L2033945

Project Number: 59294 **Report Date:** 08/28/20

SAMPLE RESULTS

Lab ID: L2033945-11
Client ID: SOIL-SW-305
Sample Location: SYRACUSE, NY

Date Collected: 08/26/20 09:50
Date Received: 08/26/20
Field Prep: Not Specified

Sample Depth:
Matrix: Soil
Analytical Method: 1,8270D
Analytical Date: 08/27/20 13:22
Analyst: EK
Percent Solids: 70%

Extraction Method: EPA 3546
Extraction Date: 08/27/20 05:00

Parameter	Result	Qualifier	Units	RL	MDL	Dilution Factor
Semivolatile Organics by GC/MS - Westborough Lab						
Acenaphthene	ND		ug/kg	190	24.	1
Hexachlorobenzene	ND		ug/kg	140	26.	1
Bis(2-chloroethyl)ether	ND		ug/kg	210	32.	1
2-Chloronaphthalene	ND		ug/kg	230	23.	1
3,3'-Dichlorobenzidine	ND		ug/kg	230	62.	1
2,4-Dinitrotoluene	ND		ug/kg	230	47.	1
2,6-Dinitrotoluene	ND		ug/kg	230	40.	1
Fluoranthene	ND		ug/kg	140	27.	1
4-Chlorophenyl phenyl ether	ND		ug/kg	230	25.	1
4-Bromophenyl phenyl ether	ND		ug/kg	230	36.	1
Bis(2-chloroisopropyl)ether	ND		ug/kg	280	40.	1
Bis(2-chloroethoxy)methane	ND		ug/kg	250	23.	1
Hexachlorobutadiene	ND		ug/kg	230	34.	1
Hexachlorocyclopentadiene	ND		ug/kg	670	210	1
Hexachloroethane	ND		ug/kg	190	38.	1
Isophorone	ND		ug/kg	210	30.	1
Naphthalene	130	J	ug/kg	230	28.	1
Nitrobenzene	ND		ug/kg	210	35.	1
NDPA/DPA	ND		ug/kg	190	27.	1
n-Nitrosodi-n-propylamine	ND		ug/kg	230	36.	1
Bis(2-ethylhexyl)phthalate	ND		ug/kg	230	81.	1
Butyl benzyl phthalate	ND		ug/kg	230	59.	1
Di-n-butylphthalate	ND		ug/kg	230	44.	1
Di-n-octylphthalate	ND		ug/kg	230	80.	1
Diethyl phthalate	ND		ug/kg	230	22.	1
Dimethyl phthalate	ND		ug/kg	230	49.	1
Benzo(a)anthracene	ND		ug/kg	140	26.	1
Benzo(a)pyrene	ND		ug/kg	190	57.	1

Project Name: FORMER COYNE TEXTILE **Lab Number:** L2033945

Project Number: 59294 **Report Date:** 08/28/20

SAMPLE RESULTS

Lab ID: L2033945-11 Date Collected: 08/26/20 09:50

Client ID: SOIL-SW-305 Date Received: 08/26/20

Sample Location: SYRACUSE, NY Field Prep: Not Specified

Sample Depth:

Parameter	Result	Qualifier	Units	RL	MDL	Dilution Factor
Semivolatile Organics by GC/MS - Westborough Lab						
Benzo(b)fluoranthene	ND		ug/kg	140	39.	1
Benzo(k)fluoranthene	ND		ug/kg	140	37.	1
Chrysene	ND		ug/kg	140	24.	1
Acenaphthylene	ND		ug/kg	190	36.	1
Anthracene	ND		ug/kg	140	46.	1
Benzo(ghi)perylene	ND		ug/kg	190	28.	1
Fluorene	ND		ug/kg	230	23.	1
Phenanthrene	ND		ug/kg	140	28.	1
Dibenzo(a,h)anthracene	ND		ug/kg	140	27.	1
Indeno(1,2,3-cd)pyrene	ND		ug/kg	190	32.	1
Pyrene	ND		ug/kg	140	23.	1
Biphenyl	ND		ug/kg	530	54.	1
4-Chloroaniline	ND		ug/kg	230	42.	1
2-Nitroaniline	ND		ug/kg	230	45.	1
3-Nitroaniline	ND		ug/kg	230	44.	1
4-Nitroaniline	ND		ug/kg	230	97.	1
Dibenzofuran	ND		ug/kg	230	22.	1
2-Methylnaphthalene	32	J	ug/kg	280	28.	1
1,2,4,5-Tetrachlorobenzene	ND		ug/kg	230	24.	1
Acetophenone	ND		ug/kg	230	29.	1
2,4,6-Trichlorophenol	ND		ug/kg	140	44.	1
p-Chloro-m-cresol	ND		ug/kg	230	35.	1
2-Chlorophenol	ND		ug/kg	230	28.	1
2,4-Dichlorophenol	ND		ug/kg	210	38.	1
2,4-Dimethylphenol	ND		ug/kg	230	77.	1
2-Nitrophenol	ND		ug/kg	500	88.	1
4-Nitrophenol	ND		ug/kg	330	95.	1
2,4-Dinitrophenol	ND		ug/kg	1100	110	1
4,6-Dinitro-o-cresol	ND		ug/kg	610	110	1
Pentachlorophenol	ND		ug/kg	190	51.	1
Phenol	ND		ug/kg	230	35.	1
2-Methylphenol	ND		ug/kg	230	36.	1
3-Methylphenol/4-Methylphenol	ND		ug/kg	340	37.	1
2,4,5-Trichlorophenol	ND		ug/kg	230	45.	1
Carbazole	ND		ug/kg	230	23.	1
Atrazine	ND		ug/kg	190	82.	1
Benzaldehyde	ND		ug/kg	310	63.	1

Project Name: FORMER COYNE TEXTILE **Lab Number:** L2033945

Project Number: 59294 **Report Date:** 08/28/20

SAMPLE RESULTS

Lab ID: L2033945-11 Date Collected: 08/26/20 09:50

Client ID: SOIL-SW-305 Date Received: 08/26/20

Sample Location: SYRACUSE, NY Field Prep: Not Specified

Sample Depth:

Parameter	Result	Qualifier	Units	RL	MDL	Dilution Factor
Semivolatile Organics by GC/MS - Westborough Lab						
Caprolactam	ND		ug/kg	230	71.	1
2,3,4,6-Tetrachlorophenol	ND		ug/kg	230	47.	1

Surrogate	% Recovery	Qualifier	Acceptance Criteria
2-Fluorophenol	71		25-120
Phenol-d6	71		10-120
Nitrobenzene-d5	74		23-120
2-Fluorobiphenyl	66		30-120
2,4,6-Tribromophenol	64		10-136
4-Terphenyl-d14	50		18-120

Project Name: FORMER COYNE TEXTILE **Lab Number:** L2033945

Project Number: 59294 **Report Date:** 08/28/20

SAMPLE RESULTS

Lab ID: L2033945-12 D
Client ID: SOIL-SW-306
Sample Location: SYRACUSE, NY

Date Collected: 08/26/20 11:40
Date Received: 08/26/20
Field Prep: Not Specified

Sample Depth:
Matrix: Soil
Analytical Method: 1,8270D
Analytical Date: 08/27/20 15:47
Analyst: EK
Percent Solids: 57%

Extraction Method: EPA 3546
Extraction Date: 08/27/20 05:00

Parameter	Result	Qualifier	Units	RL	MDL	Dilution Factor
Semivolatile Organics by GC/MS - Westborough Lab						
Acenaphthene	ND		ug/kg	1200	150	5
Hexachlorobenzene	ND		ug/kg	860	160	5
Bis(2-chloroethyl)ether	ND		ug/kg	1300	200	5
2-Chloronaphthalene	ND		ug/kg	1400	140	5
3,3'-Dichlorobenzidine	ND		ug/kg	1400	380	5
2,4-Dinitrotoluene	ND		ug/kg	1400	290	5
2,6-Dinitrotoluene	ND		ug/kg	1400	250	5
Fluoranthene	ND		ug/kg	860	160	5
4-Chlorophenyl phenyl ether	ND		ug/kg	1400	150	5
4-Bromophenyl phenyl ether	ND		ug/kg	1400	220	5
Bis(2-chloroisopropyl)ether	ND		ug/kg	1700	250	5
Bis(2-chloroethoxy)methane	ND		ug/kg	1600	140	5
Hexachlorobutadiene	ND		ug/kg	1400	210	5
Hexachlorocyclopentadiene	ND		ug/kg	4100	1300	5
Hexachloroethane	ND		ug/kg	1200	230	5
Isophorone	ND		ug/kg	1300	190	5
Naphthalene	450	J	ug/kg	1400	180	5
Nitrobenzene	ND		ug/kg	1300	210	5
NDPA/DPA	ND		ug/kg	1200	160	5
n-Nitrosodi-n-propylamine	ND		ug/kg	1400	220	5
Bis(2-ethylhexyl)phthalate	ND		ug/kg	1400	500	5
Butyl benzyl phthalate	ND		ug/kg	1400	360	5
Di-n-butylphthalate	ND		ug/kg	1400	270	5
Di-n-octylphthalate	ND		ug/kg	1400	490	5
Diethyl phthalate	ND		ug/kg	1400	130	5
Dimethyl phthalate	ND		ug/kg	1400	300	5
Benzo(a)anthracene	ND		ug/kg	860	160	5
Benzo(a)pyrene	ND		ug/kg	1200	350	5

Project Name: FORMER COYNE TEXTILE **Lab Number:** L2033945

Project Number: 59294 **Report Date:** 08/28/20

SAMPLE RESULTS

Lab ID: L2033945-12 D Date Collected: 08/26/20 11:40

Client ID: SOIL-SW-306 Date Received: 08/26/20

Sample Location: SYRACUSE, NY Field Prep: Not Specified

Sample Depth:

Parameter	Result	Qualifier	Units	RL	MDL	Dilution Factor
Semivolatile Organics by GC/MS - Westborough Lab						
Benzo(b)fluoranthene	ND		ug/kg	860	240	5
Benzo(k)fluoranthene	ND		ug/kg	860	230	5
Chrysene	ND		ug/kg	860	150	5
Acenaphthylene	ND		ug/kg	1200	220	5
Anthracene	ND		ug/kg	860	280	5
Benzo(ghi)perylene	ND		ug/kg	1200	170	5
Fluorene	ND		ug/kg	1400	140	5
Phenanthrene	ND		ug/kg	860	180	5
Dibenzo(a,h)anthracene	ND		ug/kg	860	170	5
Indeno(1,2,3-cd)pyrene	ND		ug/kg	1200	200	5
Pyrene	ND		ug/kg	860	140	5
Biphenyl	ND		ug/kg	3300	330	5
4-Chloroaniline	ND		ug/kg	1400	260	5
2-Nitroaniline	ND		ug/kg	1400	280	5
3-Nitroaniline	ND		ug/kg	1400	270	5
4-Nitroaniline	ND		ug/kg	1400	600	5
Dibenzofuran	ND		ug/kg	1400	140	5
2-Methylnaphthalene	310	J	ug/kg	1700	170	5
1,2,4,5-Tetrachlorobenzene	ND		ug/kg	1400	150	5
Acetophenone	ND		ug/kg	1400	180	5
2,4,6-Trichlorophenol	ND		ug/kg	860	270	5
p-Chloro-m-cresol	ND		ug/kg	1400	220	5
2-Chlorophenol	ND		ug/kg	1400	170	5
2,4-Dichlorophenol	ND		ug/kg	1300	230	5
2,4-Dimethylphenol	ND		ug/kg	1400	480	5
2-Nitrophenol	ND		ug/kg	3100	540	5
4-Nitrophenol	ND		ug/kg	2000	590	5
2,4-Dinitrophenol	ND		ug/kg	6900	670	5
4,6-Dinitro-o-cresol	ND		ug/kg	3800	690	5
Pentachlorophenol	ND		ug/kg	1200	320	5
Phenol	ND		ug/kg	1400	220	5
2-Methylphenol	ND		ug/kg	1400	220	5
3-Methylphenol/4-Methylphenol	ND		ug/kg	2100	220	5
2,4,5-Trichlorophenol	ND		ug/kg	1400	280	5
Carbazole	ND		ug/kg	1400	140	5
Atrazine	ND		ug/kg	1200	500	5
Benzaldehyde	ND		ug/kg	1900	390	5

Project Name: FORMER COYNE TEXTILE **Lab Number:** L2033945

Project Number: 59294 **Report Date:** 08/28/20

SAMPLE RESULTS

Lab ID: L2033945-12 D Date Collected: 08/26/20 11:40
Client ID: SOIL-SW-306 Date Received: 08/26/20
Sample Location: SYRACUSE, NY Field Prep: Not Specified

Sample Depth:

Parameter	Result	Qualifier	Units	RL	MDL	Dilution Factor
Semivolatile Organics by GC/MS - Westborough Lab						
Caprolactam	ND		ug/kg	1400	440	5
2,3,4,6-Tetrachlorophenol	ND		ug/kg	1400	290	5

Surrogate	% Recovery	Qualifier	Acceptance Criteria
2-Fluorophenol	77		25-120
Phenol-d6	73		10-120
Nitrobenzene-d5	**289**	Q	23-120
2-Fluorobiphenyl	65		30-120
2,4,6-Tribromophenol	67		10-136
4-Terphenyl-d14	50		18-120

Project Name: FORMER COYNE TEXTILE **Lab Number:** L2033945

Project Number: 59294 **Report Date:** 08/28/20

SAMPLE RESULTS

Lab ID: L2033945-13
Client ID: SOIL-B-305
Sample Location: SYRACUSE, NY

Date Collected: 08/26/20 11:20
Date Received: 08/26/20
Field Prep: Not Specified

Sample Depth:
Matrix: Soil
Analytical Method: 1,8270D
Analytical Date: 08/27/20 14:10
Analyst: EK
Percent Solids: 62%

Extraction Method: EPA 3546
Extraction Date: 08/27/20 05:00

Parameter	Result	Qualifier	Units	RL	MDL	Dilution Factor
Semivolatile Organics by GC/MS - Westborough Lab						
Acenaphthene	ND		ug/kg	210	28.	1
Hexachlorobenzene	ND		ug/kg	160	30.	1
Bis(2-chloroethyl)ether	ND		ug/kg	240	36.	1
2-Chloronaphthalene	ND		ug/kg	270	26.	1
3,3'-Dichlorobenzidine	ND		ug/kg	270	71.	1
2,4-Dinitrotoluene	ND		ug/kg	270	53.	1
2,6-Dinitrotoluene	ND		ug/kg	270	46.	1
Fluoranthene	ND		ug/kg	160	31.	1
4-Chlorophenyl phenyl ether	ND		ug/kg	270	28.	1
4-Bromophenyl phenyl ether	ND		ug/kg	270	41.	1
Bis(2-chloroisopropyl)ether	ND		ug/kg	320	46.	1
Bis(2-chloroethoxy)methane	ND		ug/kg	290	27.	1
Hexachlorobutadiene	ND		ug/kg	270	39.	1
Hexachlorocyclopentadiene	ND		ug/kg	760	240	1
Hexachloroethane	ND		ug/kg	210	43.	1
Isophorone	ND		ug/kg	240	35.	1
Naphthalene	390		ug/kg	270	32.	1
Nitrobenzene	ND		ug/kg	240	40.	1
NDPA/DPA	ND		ug/kg	210	30.	1
n-Nitrosodi-n-propylamine	ND		ug/kg	270	41.	1
Bis(2-ethylhexyl)phthalate	ND		ug/kg	270	92.	1
Butyl benzyl phthalate	ND		ug/kg	270	67.	1
Di-n-butylphthalate	ND		ug/kg	270	51.	1
Di-n-octylphthalate	ND		ug/kg	270	91.	1
Diethyl phthalate	ND		ug/kg	270	25.	1
Dimethyl phthalate	ND		ug/kg	270	56.	1
Benzo(a)anthracene	ND		ug/kg	160	30.	1
Benzo(a)pyrene	ND		ug/kg	210	65.	1

Project Name: FORMER COYNE TEXTILE **Lab Number:** L2033945

Project Number: 59294 **Report Date:** 08/28/20

SAMPLE RESULTS

Lab ID: L2033945-13 Date Collected: 08/26/20 11:20

Client ID: SOIL-B-305 Date Received: 08/26/20

Sample Location: SYRACUSE, NY Field Prep: Not Specified

Sample Depth:

Parameter	Result	Qualifier	Units	RL	MDL	Dilution Factor
Semivolatile Organics by GC/MS - Westborough Lab						
Benzo(b)fluoranthene	ND		ug/kg	160	45.	1
Benzo(k)fluoranthene	ND		ug/kg	160	43.	1
Chrysene	ND		ug/kg	160	28.	1
Acenaphthylene	ND		ug/kg	210	41.	1
Anthracene	ND		ug/kg	160	52.	1
Benzo(ghi)perylene	ND		ug/kg	210	31.	1
Fluorene	ND		ug/kg	270	26.	1
Phenanthrene	ND		ug/kg	160	32.	1
Dibenzo(a,h)anthracene	ND		ug/kg	160	31.	1
Indeno(1,2,3-cd)pyrene	ND		ug/kg	210	37.	1
Pyrene	ND		ug/kg	160	26.	1
Biphenyl	ND		ug/kg	610	62.	1
4-Chloroaniline	ND		ug/kg	270	49.	1
2-Nitroaniline	ND		ug/kg	270	52.	1
3-Nitroaniline	ND		ug/kg	270	50.	1
4-Nitroaniline	ND		ug/kg	270	110	1
Dibenzofuran	ND		ug/kg	270	25.	1
2-Methylnaphthalene	75	J	ug/kg	320	32.	1
1,2,4,5-Tetrachlorobenzene	ND		ug/kg	270	28.	1
Acetophenone	ND		ug/kg	270	33.	1
2,4,6-Trichlorophenol	ND		ug/kg	160	51.	1
p-Chloro-m-cresol	ND		ug/kg	270	40.	1
2-Chlorophenol	ND		ug/kg	270	32.	1
2,4-Dichlorophenol	ND		ug/kg	240	43.	1
2,4-Dimethylphenol	ND		ug/kg	270	88.	1
2-Nitrophenol	ND		ug/kg	580	100	1
4-Nitrophenol	ND		ug/kg	370	110	1
2,4-Dinitrophenol	ND		ug/kg	1300	120	1
4,6-Dinitro-o-cresol	ND		ug/kg	690	130	1
Pentachlorophenol	ND		ug/kg	210	59.	1
Phenol	ND		ug/kg	270	40.	1
2-Methylphenol	ND		ug/kg	270	41.	1
3-Methylphenol/4-Methylphenol	ND		ug/kg	380	42.	1
2,4,5-Trichlorophenol	ND		ug/kg	270	51.	1
Carbazole	ND		ug/kg	270	26.	1
Atrazine	ND		ug/kg	210	94.	1
Benzaldehyde	ND		ug/kg	350	72.	1

Project Name: FORMER COYNE TEXTILE **Lab Number:** L2033945

Project Number: 59294 **Report Date:** 08/28/20

SAMPLE RESULTS

Lab ID: L2033945-13 Date Collected: 08/26/20 11:20

Client ID: SOIL-B-305 Date Received: 08/26/20

Sample Location: SYRACUSE, NY Field Prep: Not Specified

Sample Depth:

Parameter	Result	Qualifier	Units	RL	MDL	Dilution Factor
Semivolatile Organics by GC/MS - Westborough Lab						
Caprolactam	ND		ug/kg	270	81.	1
2,3,4,6-Tetrachlorophenol	ND		ug/kg	270	54.	1

Surrogate	% Recovery	Qualifier	Acceptance Criteria
2-Fluorophenol	73		25-120
Phenol-d6	74		10-120
Nitrobenzene-d5	76		23-120
2-Fluorobiphenyl	71		30-120
2,4,6-Tribromophenol	68		10-136
4-Terphenyl-d14	53		18-120

Project Name: FORMER COYNE TEXTILE **Lab Number:** L2033945

Project Number: 59294 **Report Date:** 08/28/20

SAMPLE RESULTS

Lab ID: L2033945-14
Client ID: SOIL-B-306
Sample Location: SYRACUSE, NY

Date Collected: 08/26/20 11:50
Date Received: 08/26/20
Field Prep: Not Specified

Sample Depth:
Matrix: Soil
Analytical Method: 1,8270D
Analytical Date: 08/27/20 15:23
Analyst: EK
Percent Solids: 74%

Extraction Method: EPA 3546
Extraction Date: 08/27/20 05:00

Parameter	Result	Qualifier	Units	RL	MDL	Dilution Factor
Semivolatile Organics by GC/MS - Westborough Lab						
Acenaphthene	ND		ug/kg	180	23.	1
Hexachlorobenzene	ND		ug/kg	130	25.	1
Bis(2-chloroethyl)ether	ND		ug/kg	200	30.	1
2-Chloronaphthalene	ND		ug/kg	220	22.	1
3,3'-Dichlorobenzidine	ND		ug/kg	220	59.	1
2,4-Dinitrotoluene	ND		ug/kg	220	44.	1
2,6-Dinitrotoluene	ND		ug/kg	220	38.	1
Fluoranthene	ND		ug/kg	130	26.	1
4-Chlorophenyl phenyl ether	ND		ug/kg	220	24.	1
4-Bromophenyl phenyl ether	ND		ug/kg	220	34.	1
Bis(2-chloroisopropyl)ether	ND		ug/kg	270	38.	1
Bis(2-chloroethoxy)methane	ND		ug/kg	240	22.	1
Hexachlorobutadiene	ND		ug/kg	220	33.	1
Hexachlorocyclopentadiene	ND		ug/kg	640	200	1
Hexachloroethane	ND		ug/kg	180	36.	1
Isophorone	ND		ug/kg	200	29.	1
Naphthalene	ND		ug/kg	220	27.	1
Nitrobenzene	ND		ug/kg	200	33.	1
NDPA/DPA	ND		ug/kg	180	25.	1
n-Nitrosodi-n-propylamine	ND		ug/kg	220	34.	1
Bis(2-ethylhexyl)phthalate	ND		ug/kg	220	77.	1
Butyl benzyl phthalate	ND		ug/kg	220	56.	1
Di-n-butylphthalate	ND		ug/kg	220	42.	1
Di-n-octylphthalate	ND		ug/kg	220	76.	1
Diethyl phthalate	ND		ug/kg	220	21.	1
Dimethyl phthalate	ND		ug/kg	220	47.	1
Benzo(a)anthracene	ND		ug/kg	130	25.	1
Benzo(a)pyrene	ND		ug/kg	180	54.	1

Project Name: FORMER COYNE TEXTILE **Lab Number:** L2033945

Project Number: 59294 **Report Date:** 08/28/20

SAMPLE RESULTS

Lab ID: L2033945-14 Date Collected: 08/26/20 11:50

Client ID: SOIL-B-306 Date Received: 08/26/20

Sample Location: SYRACUSE, NY Field Prep: Not Specified

Sample Depth:

Parameter	Result	Qualifier	Units	RL	MDL	Dilution Factor
Semivolatile Organics by GC/MS - Westborough Lab						
Benzo(b)fluoranthene	ND		ug/kg	130	38.	1
Benzo(k)fluoranthene	ND		ug/kg	130	36.	1
Chrysene	ND		ug/kg	130	23.	1
Acenaphthylene	ND		ug/kg	180	34.	1
Anthracene	ND		ug/kg	130	43.	1
Benzo(ghi)perylene	ND		ug/kg	180	26.	1
Fluorene	ND		ug/kg	220	22.	1
Phenanthrene	ND		ug/kg	130	27.	1
Dibenzo(a,h)anthracene	ND		ug/kg	130	26.	1
Indeno(1,2,3-cd)pyrene	ND		ug/kg	180	31.	1
Pyrene	ND		ug/kg	130	22.	1
Biphenyl	ND		ug/kg	510	52.	1
4-Chloroaniline	ND		ug/kg	220	40.	1
2-Nitroaniline	ND		ug/kg	220	43.	1
3-Nitroaniline	ND		ug/kg	220	42.	1
4-Nitroaniline	ND		ug/kg	220	92.	1
Dibenzofuran	ND		ug/kg	220	21.	1
2-Methylnaphthalene	ND		ug/kg	270	27.	1
1,2,4,5-Tetrachlorobenzene	ND		ug/kg	220	23.	1
Acetophenone	ND		ug/kg	220	28.	1
2,4,6-Trichlorophenol	ND		ug/kg	130	42.	1
p-Chloro-m-cresol	ND		ug/kg	220	33.	1
2-Chlorophenol	ND		ug/kg	220	26.	1
2,4-Dichlorophenol	ND		ug/kg	200	36.	1
2,4-Dimethylphenol	ND		ug/kg	220	73.	1
2-Nitrophenol	ND		ug/kg	480	84.	1
4-Nitrophenol	ND		ug/kg	310	91.	1
2,4-Dinitrophenol	ND		ug/kg	1100	100	1
4,6-Dinitro-o-cresol	ND		ug/kg	580	110	1
Pentachlorophenol	ND		ug/kg	180	49.	1
Phenol	ND		ug/kg	220	34.	1
2-Methylphenol	ND		ug/kg	220	34.	1
3-Methylphenol/4-Methylphenol	ND		ug/kg	320	35.	1
2,4,5-Trichlorophenol	ND		ug/kg	220	43.	1
Carbazole	ND		ug/kg	220	22.	1
Atrazine	ND		ug/kg	180	78.	1
Benzaldehyde	ND		ug/kg	290	60.	1

Project Name: FORMER COYNE TEXTILE **Lab Number:** L2033945

Project Number: 59294 **Report Date:** 08/28/20

SAMPLE RESULTS

Lab ID: L2033945-14 Date Collected: 08/26/20 11:50

Client ID: SOIL-B-306 Date Received: 08/26/20

Sample Location: SYRACUSE, NY Field Prep: Not Specified

Sample Depth:

Parameter	Result	Qualifier	Units	RL	MDL	Dilution Factor
Semivolatile Organics by GC/MS - Westborough Lab						
Caprolactam	ND		ug/kg	220	68.	1
2,3,4,6-Tetrachlorophenol	ND		ug/kg	220	45.	1

Surrogate	% Recovery	Qualifier	Acceptance Criteria
2-Fluorophenol	71		25-120
Phenol-d6	72		10-120
Nitrobenzene-d5	75		23-120
2-Fluorobiphenyl	72		30-120
2,4,6-Tribromophenol	63		10-136
4-Terphenyl-d14	51		18-120

Project Name: FORMER COYNE TEXTILE **Lab Number:** L2033945

Project Number: 59294 **Report Date:** 08/28/20

SAMPLE RESULTS

Lab ID: L2033945-15
Client ID: SOIL-B-307
Sample Location: SYRACUSE, NY

Date Collected: 08/26/20 12:00
Date Received: 08/26/20
Field Prep: Not Specified

Sample Depth:
Matrix: Soil
Analytical Method: 1,8270D
Analytical Date: 08/27/20 11:27
Analyst: CB
Percent Solids: 79%

Extraction Method: EPA 3546
Extraction Date: 08/27/20 05:00

Parameter	Result	Qualifier	Units	RL	MDL	Dilution Factor
Semivolatile Organics by GC/MS - Westborough Lab						
Acenaphthene	ND		ug/kg	170	22.	1
Hexachlorobenzene	ND		ug/kg	120	23.	1
Bis(2-chloroethyl)ether	ND		ug/kg	190	28.	1
2-Chloronaphthalene	ND		ug/kg	210	21.	1
3,3'-Dichlorobenzidine	ND		ug/kg	210	56.	1
2,4-Dinitrotoluene	ND		ug/kg	210	42.	1
2,6-Dinitrotoluene	ND		ug/kg	210	36.	1
Fluoranthene	ND		ug/kg	120	24.	1
4-Chlorophenyl phenyl ether	ND		ug/kg	210	22.	1
4-Bromophenyl phenyl ether	ND		ug/kg	210	32.	1
Bis(2-chloroisopropyl)ether	ND		ug/kg	250	36.	1
Bis(2-chloroethoxy)methane	ND		ug/kg	220	21.	1
Hexachlorobutadiene	ND		ug/kg	210	30.	1
Hexachlorocyclopentadiene	ND		ug/kg	600	190	1
Hexachloroethane	ND		ug/kg	170	34.	1
Isophorone	ND		ug/kg	190	27.	1
Naphthalene	120	J	ug/kg	210	25.	1
Nitrobenzene	ND		ug/kg	190	31.	1
NDPA/DPA	ND		ug/kg	170	24.	1
n-Nitrosodi-n-propylamine	ND		ug/kg	210	32.	1
Bis(2-ethylhexyl)phthalate	ND		ug/kg	210	72.	1
Butyl benzyl phthalate	ND		ug/kg	210	53.	1
Di-n-butylphthalate	ND		ug/kg	210	40.	1
Di-n-octylphthalate	ND		ug/kg	210	71.	1
Diethyl phthalate	ND		ug/kg	210	19.	1
Dimethyl phthalate	ND		ug/kg	210	44.	1
Benzo(a)anthracene	ND		ug/kg	120	24.	1
Benzo(a)pyrene	ND		ug/kg	170	51.	1

Project Name: FORMER COYNE TEXTILE **Lab Number:** L2033945

Project Number: 59294 **Report Date:** 08/28/20

SAMPLE RESULTS

Lab ID: L2033945-15 Date Collected: 08/26/20 12:00

Client ID: SOIL-B-307 Date Received: 08/26/20

Sample Location: SYRACUSE, NY Field Prep: Not Specified

Sample Depth:

Parameter	Result	Qualifier	Units	RL	MDL	Dilution Factor
Semivolatile Organics by GC/MS - Westborough Lab						
Benzo(b)fluoranthene	ND		ug/kg	120	35.	1
Benzo(k)fluoranthene	ND		ug/kg	120	33.	1
Chrysene	ND		ug/kg	120	22.	1
Acenaphthylene	ND		ug/kg	170	32.	1
Anthracene	ND		ug/kg	120	41.	1
Benzo(ghi)perylene	ND		ug/kg	170	24.	1
Fluorene	ND		ug/kg	210	20.	1
Phenanthrene	27	J	ug/kg	120	25.	1
Dibenzo(a,h)anthracene	ND		ug/kg	120	24.	1
Indeno(1,2,3-cd)pyrene	ND		ug/kg	170	29.	1
Pyrene	ND		ug/kg	120	21.	1
Biphenyl	ND		ug/kg	480	48.	1
4-Chloroaniline	ND		ug/kg	210	38.	1
2-Nitroaniline	ND		ug/kg	210	40.	1
3-Nitroaniline	ND		ug/kg	210	39.	1
4-Nitroaniline	ND		ug/kg	210	86.	1
Dibenzofuran	ND		ug/kg	210	20.	1
2-Methylnaphthalene	1000		ug/kg	250	25.	1
1,2,4,5-Tetrachlorobenzene	ND		ug/kg	210	22.	1
Acetophenone	ND		ug/kg	210	26.	1
2,4,6-Trichlorophenol	ND		ug/kg	120	40.	1
p-Chloro-m-cresol	ND		ug/kg	210	31.	1
2-Chlorophenol	ND		ug/kg	210	25.	1
2,4-Dichlorophenol	ND		ug/kg	190	34.	1
2,4-Dimethylphenol	ND		ug/kg	210	69.	1
2-Nitrophenol	ND		ug/kg	450	78.	1
4-Nitrophenol	ND		ug/kg	290	85.	1
2,4-Dinitrophenol	ND		ug/kg	1000	97.	1
4,6-Dinitro-o-cresol	ND		ug/kg	540	100	1
Pentachlorophenol	ND		ug/kg	170	46.	1
Phenol	ND		ug/kg	210	32.	1
2-Methylphenol	ND		ug/kg	210	32.	1
3-Methylphenol/4-Methylphenol	ND		ug/kg	300	33.	1
2,4,5-Trichlorophenol	ND		ug/kg	210	40.	1
Carbazole	ND		ug/kg	210	20.	1
Atrazine	ND		ug/kg	170	73.	1
Benzaldehyde	ND		ug/kg	280	56.	1

Project Name: FORMER COYNE TEXTILE **Lab Number:** L2033945

Project Number: 59294 **Report Date:** 08/28/20

SAMPLE RESULTS

Lab ID: L2033945-15 Date Collected: 08/26/20 12:00

Client ID: SOIL-B-307 Date Received: 08/26/20

Sample Location: SYRACUSE, NY Field Prep: Not Specified

Sample Depth:

Parameter	Result	Qualifier	Units	RL	MDL	Dilution Factor
Semivolatile Organics by GC/MS - Westborough Lab						
Caprolactam	ND		ug/kg	210	64.	1
2,3,4,6-Tetrachlorophenol	ND		ug/kg	210	42.	1

Surrogate	% Recovery	Qualifier	Acceptance Criteria
2-Fluorophenol	71		25-120
Phenol-d6	77		10-120
Nitrobenzene-d5	**139**	Q	23-120
2-Fluorobiphenyl	79		30-120
2,4,6-Tribromophenol	80		10-136
4-Terphenyl-d14	69		18-120

Project Name: FORMER COYNE TEXTILE **Lab Number:** L2033945

Project Number: 59294 **Report Date:** 08/28/20

SAMPLE RESULTS

Lab ID: L2033945-16 D
Client ID: SOIL-B-308
Sample Location: SYRACUSE, NY

Date Collected: 08/26/20 12:15
Date Received: 08/26/20
Field Prep: Not Specified

Sample Depth:
Matrix: Soil
Analytical Method: 1,8270D
Analytical Date: 08/27/20 14:36
Analyst: EK
Percent Solids: 84%

Extraction Method: EPA 3546
Extraction Date: 08/27/20 05:00

Parameter	Result	Qualifier	Units	RL	MDL	Dilution Factor
Semivolatile Organics by GC/MS - Westborough Lab						
Acenaphthene	ND		ug/kg	1500	200	10
Hexachlorobenzene	ND		ug/kg	1200	220	10
Bis(2-chloroethyl)ether	ND		ug/kg	1700	260	10
2-Chloronaphthalene	ND		ug/kg	1900	190	10
3,3'-Dichlorobenzidine	ND		ug/kg	1900	520	10
2,4-Dinitrotoluene	ND		ug/kg	1900	390	10
2,6-Dinitrotoluene	ND		ug/kg	1900	330	10
Fluoranthene	ND		ug/kg	1200	220	10
4-Chlorophenyl phenyl ether	ND		ug/kg	1900	210	10
4-Bromophenyl phenyl ether	ND		ug/kg	1900	300	10
Bis(2-chloroisopropyl)ether	ND		ug/kg	2300	330	10
Bis(2-chloroethoxy)methane	ND		ug/kg	2100	190	10
Hexachlorobutadiene	ND		ug/kg	1900	280	10
Hexachlorocyclopentadiene	ND		ug/kg	5500	1800	10
Hexachloroethane	ND		ug/kg	1500	310	10
Isophorone	ND		ug/kg	1700	250	10
Naphthalene	570	J	ug/kg	1900	240	10
Nitrobenzene	ND		ug/kg	1700	290	10
NDPA/DPA	ND		ug/kg	1500	220	10
n-Nitrosodi-n-propylamine	ND		ug/kg	1900	300	10
Bis(2-ethylhexyl)phthalate	ND		ug/kg	1900	670	10
Butyl benzyl phthalate	ND		ug/kg	1900	490	10
Di-n-butylphthalate	ND		ug/kg	1900	370	10
Di-n-octylphthalate	ND		ug/kg	1900	660	10
Diethyl phthalate	ND		ug/kg	1900	180	10
Dimethyl phthalate	ND		ug/kg	1900	410	10
Benzo(a)anthracene	ND		ug/kg	1200	220	10
Benzo(a)pyrene	ND		ug/kg	1500	470	10

Project Name: FORMER COYNE TEXTILE **Lab Number:** L2033945

Project Number: 59294 **Report Date:** 08/28/20

SAMPLE RESULTS

Lab ID: L2033945-16 D Date Collected: 08/26/20 12:15

Client ID: SOIL-B-308 Date Received: 08/26/20

Sample Location: SYRACUSE, NY Field Prep: Not Specified

Sample Depth:

Parameter	Result	Qualifier	Units	RL	MDL	Dilution Factor
Semivolatile Organics by GC/MS - Westborough Lab						
Benzo(b)fluoranthene	ND		ug/kg	1200	330	10
Benzo(k)fluoranthene	ND		ug/kg	1200	310	10
Chrysene	ND		ug/kg	1200	200	10
Acenaphthylene	ND		ug/kg	1500	300	10
Anthracene	ND		ug/kg	1200	380	10
Benzo(ghi)perylene	ND		ug/kg	1500	230	10
Fluorene	ND		ug/kg	1900	190	10
Phenanthrene	ND		ug/kg	1200	240	10
Dibenzo(a,h)anthracene	ND		ug/kg	1200	220	10
Indeno(1,2,3-cd)pyrene	ND		ug/kg	1500	270	10
Pyrene	ND		ug/kg	1200	190	10
Biphenyl	ND		ug/kg	4400	450	10
4-Chloroaniline	ND		ug/kg	1900	350	10
2-Nitroaniline	ND		ug/kg	1900	370	10
3-Nitroaniline	ND		ug/kg	1900	360	10
4-Nitroaniline	ND		ug/kg	1900	800	10
Dibenzofuran	ND		ug/kg	1900	180	10
2-Methylnaphthalene	3500		ug/kg	2300	230	10
1,2,4,5-Tetrachlorobenzene	ND		ug/kg	1900	200	10
Acetophenone	ND		ug/kg	1900	240	10
2,4,6-Trichlorophenol	ND		ug/kg	1200	370	10
p-Chloro-m-cresol	ND		ug/kg	1900	290	10
2-Chlorophenol	ND		ug/kg	1900	230	10
2,4-Dichlorophenol	ND		ug/kg	1700	310	10
2,4-Dimethylphenol	ND		ug/kg	1900	640	10
2-Nitrophenol	ND		ug/kg	4200	730	10
4-Nitrophenol	ND		ug/kg	2700	790	10
2,4-Dinitrophenol	ND		ug/kg	9300	900	10
4,6-Dinitro-o-cresol	ND		ug/kg	5000	930	10
Pentachlorophenol	ND		ug/kg	1500	430	10
Phenol	ND		ug/kg	1900	290	10
2-Methylphenol	ND		ug/kg	1900	300	10
3-Methylphenol/4-Methylphenol	ND		ug/kg	2800	300	10
2,4,5-Trichlorophenol	ND		ug/kg	1900	370	10
Carbazole	ND		ug/kg	1900	190	10
Atrazine	ND		ug/kg	1500	680	10
Benzaldehyde	ND		ug/kg	2600	520	10

Project Name: FORMER COYNE TEXTILE **Lab Number:** L2033945

Project Number: 59294 **Report Date:** 08/28/20

SAMPLE RESULTS

Lab ID: L2033945-16 D
Client ID: SOIL-B-308
Sample Location: SYRACUSE, NY

Date Collected: 08/26/20 12:15
Date Received: 08/26/20
Field Prep: Not Specified

Sample Depth:

Parameter	Result	Qualifier	Units	RL	MDL	Dilution Factor
Semivolatile Organics by GC/MS - Westborough Lab						
Caprolactam	ND		ug/kg	1900	590	10
2,3,4,6-Tetrachlorophenol	ND		ug/kg	1900	390	10

Surrogate	% Recovery	Qualifier	Acceptance Criteria
2-Fluorophenol	85		25-120
Phenol-d6	**126**	Q	10-120
Nitrobenzene-d5	**380**	Q	23-120
2-Fluorobiphenyl	80		30-120
2,4,6-Tribromophenol	59		10-136
4-Terphenyl-d14	63		18-120

Project Name: FORMER COYNE TEXTILE **Lab Number:** L2033945

Project Number: 59294 **Report Date:** 08/28/20

SAMPLE RESULTS

Lab ID: L2033945-17 D
Client ID: SOIL-DUP-001
Sample Location: SYRACUSE, NY

Date Collected: 08/26/20 12:00
Date Received: 08/26/20
Field Prep: Not Specified

Sample Depth:
Matrix: Soil
Analytical Method: 1,8270D
Analytical Date: 08/27/20 16:11
Analyst: EK
Percent Solids: 77%

Extraction Method: EPA 3546
Extraction Date: 08/27/20 05:00

Parameter	Result	Qualifier	Units	RL	MDL	Dilution Factor
Semivolatile Organics by GC/MS - Westborough Lab						
Acenaphthene	ND		ug/kg	1700	220	10
Hexachlorobenzene	ND		ug/kg	1300	240	10
Bis(2-chloroethyl)ether	ND		ug/kg	1900	290	10
2-Chloronaphthalene	ND		ug/kg	2100	210	10
3,3'-Dichlorobenzidine	ND		ug/kg	2100	560	10
2,4-Dinitrotoluene	ND		ug/kg	2100	420	10
2,6-Dinitrotoluene	ND		ug/kg	2100	360	10
Fluoranthene	ND		ug/kg	1300	240	10
4-Chlorophenyl phenyl ether	ND		ug/kg	2100	220	10
4-Bromophenyl phenyl ether	ND		ug/kg	2100	320	10
Bis(2-chloroisopropyl)ether	ND		ug/kg	2500	360	10
Bis(2-chloroethoxy)methane	ND		ug/kg	2300	210	10
Hexachlorobutadiene	ND		ug/kg	2100	310	10
Hexachlorocyclopentadiene	ND		ug/kg	6000	1900	10
Hexachloroethane	ND		ug/kg	1700	340	10
Isophorone	ND		ug/kg	1900	270	10
Naphthalene	ND		ug/kg	2100	260	10
Nitrobenzene	ND		ug/kg	1900	310	10
NDPA/DPA	ND		ug/kg	1700	240	10
n-Nitrosodi-n-propylamine	ND		ug/kg	2100	320	10
Bis(2-ethylhexyl)phthalate	ND		ug/kg	2100	730	10
Butyl benzyl phthalate	ND		ug/kg	2100	530	10
Di-n-butylphthalate	ND		ug/kg	2100	400	10
Di-n-octylphthalate	ND		ug/kg	2100	720	10
Diethyl phthalate	ND		ug/kg	2100	200	10
Dimethyl phthalate	ND		ug/kg	2100	440	10
Benzo(a)anthracene	ND		ug/kg	1300	240	10
Benzo(a)pyrene	ND		ug/kg	1700	510	10

Project Name: FORMER COYNE TEXTILE **Lab Number:** L2033945

Project Number: 59294 **Report Date:** 08/28/20

SAMPLE RESULTS

Lab ID: L2033945-17 D Date Collected: 08/26/20 12:00
Client ID: SOIL-DUP-001 Date Received: 08/26/20
Sample Location: SYRACUSE, NY Field Prep: Not Specified

Sample Depth:

Parameter	Result	Qualifier	Units	RL	MDL	Dilution Factor
Semivolatile Organics by GC/MS - Westborough Lab						
Benzo(b)fluoranthene	ND		ug/kg	1300	360	10
Benzo(k)fluoranthene	ND		ug/kg	1300	340	10
Chrysene	ND		ug/kg	1300	220	10
Acenaphthylene	ND		ug/kg	1700	320	10
Anthracene	ND		ug/kg	1300	410	10
Benzo(ghi)perylene	ND		ug/kg	1700	250	10
Fluorene	ND		ug/kg	2100	200	10
Phenanthrene	ND		ug/kg	1300	260	10
Dibenzo(a,h)anthracene	ND		ug/kg	1300	240	10
Indeno(1,2,3-cd)pyrene	ND		ug/kg	1700	290	10
Pyrene	ND		ug/kg	1300	210	10
Biphenyl	ND		ug/kg	4800	490	10
4-Chloroaniline	ND		ug/kg	2100	380	10
2-Nitroaniline	ND		ug/kg	2100	410	10
3-Nitroaniline	ND		ug/kg	2100	400	10
4-Nitroaniline	ND		ug/kg	2100	870	10
Dibenzofuran	ND		ug/kg	2100	200	10
2-Methylnaphthalene	600	J	ug/kg	2500	250	10
1,2,4,5-Tetrachlorobenzene	ND		ug/kg	2100	220	10
Acetophenone	ND		ug/kg	2100	260	10
2,4,6-Trichlorophenol	ND		ug/kg	1300	400	10
p-Chloro-m-cresol	ND		ug/kg	2100	310	10
2-Chlorophenol	ND		ug/kg	2100	250	10
2,4-Dichlorophenol	ND		ug/kg	1900	340	10
2,4-Dimethylphenol	ND		ug/kg	2100	700	10
2-Nitrophenol	ND		ug/kg	4600	790	10
4-Nitrophenol	ND		ug/kg	3000	860	10
2,4-Dinitrophenol	ND		ug/kg	10000	980	10
4,6-Dinitro-o-cresol	ND		ug/kg	5500	1000	10
Pentachlorophenol	ND		ug/kg	1700	460	10
Phenol	ND		ug/kg	2100	320	10
2-Methylphenol	ND		ug/kg	2100	330	10
3-Methylphenol/4-Methylphenol	ND		ug/kg	3000	330	10
2,4,5-Trichlorophenol	ND		ug/kg	2100	400	10
Carbazole	ND		ug/kg	2100	200	10
Atrazine	ND		ug/kg	1700	740	10
Benzaldehyde	ND		ug/kg	2800	570	10

Project Name: FORMER COYNE TEXTILE **Lab Number:** L2033945

Project Number: 59294 **Report Date:** 08/28/20

SAMPLE RESULTS

Lab ID: L2033945-17 D
Client ID: SOIL-DUP-001
Sample Location: SYRACUSE, NY

Date Collected: 08/26/20 12:00
Date Received: 08/26/20
Field Prep: Not Specified

Sample Depth:

Parameter	Result	Qualifier	Units	RL	MDL	Dilution Factor
Semivolatile Organics by GC/MS - Westborough Lab						
Caprolactam	ND		ug/kg	2100	640	10
2,3,4,6-Tetrachlorophenol	ND		ug/kg	2100	430	10

Surrogate	% Recovery	Qualifier	Acceptance Criteria
2-Fluorophenol	72		25-120
Phenol-d6	70		10-120
Nitrobenzene-d5	**134**	Q	23-120
2-Fluorobiphenyl	69		30-120
2,4,6-Tribromophenol	60		10-136
4-Terphenyl-d14	52		18-120

Project Name: FORMER COYNE TEXTILE **Lab Number:** L2033945

Project Number: 59294 **Report Date:** 08/28/20

SAMPLE RESULTS

Lab ID: L2033945-18
Client ID: SOIL-B-309
Sample Location: SYRACUSE, NY

Date Collected: 08/26/20 14:30
Date Received: 08/26/20
Field Prep: Not Specified

Sample Depth:
Matrix: Soil
Analytical Method: 1,8270D
Analytical Date: 08/27/20 11:49
Analyst: CB
Percent Solids: 82%

Extraction Method: EPA 3546
Extraction Date: 08/27/20 05:00

Parameter	Result	Qualifier	Units	RL	MDL	Dilution Factor
Semivolatile Organics by GC/MS - Westborough Lab						
Acenaphthene	ND		ug/kg	160	21.	1
Hexachlorobenzene	ND		ug/kg	120	22.	1
Bis(2-chloroethyl)ether	ND		ug/kg	180	27.	1
2-Chloronaphthalene	ND		ug/kg	200	20.	1
3,3'-Dichlorobenzidine	ND		ug/kg	200	53.	1
2,4-Dinitrotoluene	ND		ug/kg	200	40.	1
2,6-Dinitrotoluene	ND		ug/kg	200	34.	1
Fluoranthene	35	J	ug/kg	120	23.	1
4-Chlorophenyl phenyl ether	ND		ug/kg	200	22.	1
4-Bromophenyl phenyl ether	ND		ug/kg	200	31.	1
Bis(2-chloroisopropyl)ether	ND		ug/kg	240	34.	1
Bis(2-chloroethoxy)methane	ND		ug/kg	220	20.	1
Hexachlorobutadiene	ND		ug/kg	200	29.	1
Hexachlorocyclopentadiene	ND		ug/kg	570	180	1
Hexachloroethane	ND		ug/kg	160	32.	1
Isophorone	ND		ug/kg	180	26.	1
Naphthalene	ND		ug/kg	200	24.	1
Nitrobenzene	ND		ug/kg	180	30.	1
NDPA/DPA	ND		ug/kg	160	23.	1
n-Nitrosodi-n-propylamine	ND		ug/kg	200	31.	1
Bis(2-ethylhexyl)phthalate	ND		ug/kg	200	70.	1
Butyl benzyl phthalate	ND		ug/kg	200	51.	1
Di-n-butylphthalate	ND		ug/kg	200	38.	1
Di-n-octylphthalate	ND		ug/kg	200	68.	1
Diethyl phthalate	ND		ug/kg	200	19.	1
Dimethyl phthalate	ND		ug/kg	200	42.	1
Benzo(a)anthracene	ND		ug/kg	120	23.	1
Benzo(a)pyrene	ND		ug/kg	160	49.	1

Project Name: FORMER COYNE TEXTILE **Lab Number:** L2033945

Project Number: 59294 **Report Date:** 08/28/20

SAMPLE RESULTS

Lab ID: L2033945-18 Date Collected: 08/26/20 14:30

Client ID: SOIL-B-309 Date Received: 08/26/20

Sample Location: SYRACUSE, NY Field Prep: Not Specified

Sample Depth:

Parameter	Result	Qualifier	Units	RL	MDL	Dilution Factor
Semivolatile Organics by GC/MS - Westborough Lab						
Benzo(b)fluoranthene	ND		ug/kg	120	34.	1
Benzo(k)fluoranthene	ND		ug/kg	120	32.	1
Chrysene	ND		ug/kg	120	21.	1
Acenaphthylene	ND		ug/kg	160	31.	1
Anthracene	ND		ug/kg	120	39.	1
Benzo(ghi)perylene	ND		ug/kg	160	24.	1
Fluorene	ND		ug/kg	200	20.	1
Phenanthrene	ND		ug/kg	120	24.	1
Dibenzo(a,h)anthracene	ND		ug/kg	120	23.	1
Indeno(1,2,3-cd)pyrene	ND		ug/kg	160	28.	1
Pyrene	31	J	ug/kg	120	20.	1
Biphenyl	ND		ug/kg	460	47.	1
4-Chloroaniline	ND		ug/kg	200	36.	1
2-Nitroaniline	ND		ug/kg	200	39.	1
3-Nitroaniline	ND		ug/kg	200	38.	1
4-Nitroaniline	ND		ug/kg	200	83.	1
Dibenzofuran	ND		ug/kg	200	19.	1
2-Methylnaphthalene	85	J	ug/kg	240	24.	1
1,2,4,5-Tetrachlorobenzene	ND		ug/kg	200	21.	1
Acetophenone	ND		ug/kg	200	25.	1
2,4,6-Trichlorophenol	ND		ug/kg	120	38.	1
p-Chloro-m-cresol	ND		ug/kg	200	30.	1
2-Chlorophenol	ND		ug/kg	200	24.	1
2,4-Dichlorophenol	ND		ug/kg	180	32.	1
2,4-Dimethylphenol	ND		ug/kg	200	66.	1
2-Nitrophenol	ND		ug/kg	430	76.	1
4-Nitrophenol	ND		ug/kg	280	82.	1
2,4-Dinitrophenol	ND		ug/kg	960	94.	1
4,6-Dinitro-o-cresol	ND		ug/kg	520	96.	1
Pentachlorophenol	ND		ug/kg	160	44.	1
Phenol	ND		ug/kg	200	30.	1
2-Methylphenol	ND		ug/kg	200	31.	1
3-Methylphenol/4-Methylphenol	ND		ug/kg	290	31.	1
2,4,5-Trichlorophenol	ND		ug/kg	200	38.	1
Carbazole	ND		ug/kg	200	20.	1
Atrazine	ND		ug/kg	160	70.	1
Benzaldehyde	ND		ug/kg	260	54.	1

Project Name: FORMER COYNE TEXTILE **Lab Number:** L2033945

Project Number: 59294 **Report Date:** 08/28/20

SAMPLE RESULTS

Lab ID: L2033945-18 Date Collected: 08/26/20 14:30

Client ID: SOIL-B-309 Date Received: 08/26/20

Sample Location: SYRACUSE, NY Field Prep: Not Specified

Sample Depth:

Parameter	Result	Qualifier	Units	RL	MDL	Dilution Factor
Semivolatile Organics by GC/MS - Westborough Lab						
Caprolactam	ND		ug/kg	200	61.	1
2,3,4,6-Tetrachlorophenol	ND		ug/kg	200	41.	1

Surrogate	% Recovery	Qualifier	Acceptance Criteria
2-Fluorophenol	73		25-120
Phenol-d6	70		10-120
Nitrobenzene-d5	87		23-120
2-Fluorobiphenyl	71		30-120
2,4,6-Tribromophenol	82		10-136
4-Terphenyl-d14	62		18-120

Project Name: FORMER COYNE TEXTILE **Lab Number:** L2033945

Project Number: 59294 **Report Date:** 08/28/20

Method Blank Analysis
Batch Quality Control

Analytical Method: 1,8270D
Analytical Date: 08/20/20 06:23
Analyst: IM

Extraction Method: EPA 3546
Extraction Date: 08/19/20 15:06

Parameter	Result	Qualifier	Units	RL	MDL
Semivolatile Organics by GC/MS - Westborough Lab for sample(s): 01 Batch: WG1400603-1					
Acenaphthene	ND		ug/kg	130	17.
Hexachlorobenzene	ND		ug/kg	98	18.
Bis(2-chloroethyl)ether	ND		ug/kg	150	22.
2-Chloronaphthalene	ND		ug/kg	160	16.
3,3'-Dichlorobenzidine	ND		ug/kg	160	44.
2,4-Dinitrotoluene	ND		ug/kg	160	33.
2,6-Dinitrotoluene	ND		ug/kg	160	28.
Fluoranthene	ND		ug/kg	98	19.
4-Chlorophenyl phenyl ether	ND		ug/kg	160	18.
4-Bromophenyl phenyl ether	ND		ug/kg	160	25.
Bis(2-chloroisopropyl)ether	ND		ug/kg	200	28.
Bis(2-chloroethoxy)methane	ND		ug/kg	180	16.
Hexachlorobutadiene	ND		ug/kg	160	24.
Hexachlorocyclopentadiene	ND		ug/kg	470	150
Hexachloroethane	ND		ug/kg	130	26.
Isophorone	ND		ug/kg	150	21.
Naphthalene	ND		ug/kg	160	20.
Nitrobenzene	ND		ug/kg	150	24.
NDPA/DPA	ND		ug/kg	130	19.
n-Nitrosodi-n-propylamine	ND		ug/kg	160	25.
Bis(2-ethylhexyl)phthalate	ND		ug/kg	160	57.
Butyl benzyl phthalate	ND		ug/kg	160	41.
Di-n-butylphthalate	ND		ug/kg	160	31.
Di-n-octylphthalate	ND		ug/kg	160	56.
Diethyl phthalate	ND		ug/kg	160	15.
Dimethyl phthalate	ND		ug/kg	160	34.
Benzo(a)anthracene	ND		ug/kg	98	18.
Benzo(a)pyrene	ND		ug/kg	130	40.
Benzo(b)fluoranthene	ND		ug/kg	98	28.

Project Name: FORMER COYNE TEXTILE **Lab Number:** L2033945

Project Number: 59294 **Report Date:** 08/28/20

Method Blank Analysis
Batch Quality Control

Analytical Method: 1,8270D
Analytical Date: 08/20/20 06:23
Analyst: IM

Extraction Method: EPA 3546
Extraction Date: 08/19/20 15:06

Parameter	Result	Qualifier	Units	RL	MDL
Semivolatile Organics by GC/MS - Westborough Lab for sample(s): 01 Batch: WG1400603-1					
Benzo(k)fluoranthene	ND		ug/kg	98	26.
Chrysene	ND		ug/kg	98	17.
Acenaphthylene	ND		ug/kg	130	25.
Anthracene	ND		ug/kg	98	32.
Benzo(ghi)perylene	ND		ug/kg	130	19.
Fluorene	ND		ug/kg	160	16.
Phenanthrene	ND		ug/kg	98	20.
Dibenzo(a,h)anthracene	ND		ug/kg	98	19.
Indeno(1,2,3-cd)pyrene	ND		ug/kg	130	23.
Pyrene	ND		ug/kg	98	16.
Biphenyl	ND		ug/kg	370	38.
4-Chloroaniline	ND		ug/kg	160	30.
2-Nitroaniline	ND		ug/kg	160	32.
3-Nitroaniline	ND		ug/kg	160	31.
4-Nitroaniline	ND		ug/kg	160	68.
Dibenzofuran	ND		ug/kg	160	16.
2-Methylnaphthalene	ND		ug/kg	200	20.
1,2,4,5-Tetrachlorobenzene	ND		ug/kg	160	17.
Acetophenone	ND		ug/kg	160	20.
2,4,6-Trichlorophenol	ND		ug/kg	98	31.
p-Chloro-m-cresol	ND		ug/kg	160	24.
2-Chlorophenol	ND		ug/kg	160	19.
2,4-Dichlorophenol	ND		ug/kg	150	26.
2,4-Dimethylphenol	ND		ug/kg	160	54.
2-Nitrophenol	ND		ug/kg	350	62.
4-Nitrophenol	ND		ug/kg	230	67.
2,4-Dinitrophenol	ND		ug/kg	790	76.
4,6-Dinitro-o-cresol	ND		ug/kg	430	79.
Pentachlorophenol	ND		ug/kg	130	36.

Project Name: FORMER COYNE TEXTILE
Project Number: 59294
Lab Number: L2033945
Report Date: 08/28/20

Method Blank Analysis
Batch Quality Control

Analytical Method: 1,8270D
Analytical Date: 08/20/20 06:23
Analyst: IM

Extraction Method: EPA 3546
Extraction Date: 08/19/20 15:06

Parameter	Result	Qualifier	Units	RL	MDL
Semivolatile Organics by GC/MS - Westborough Lab for sample(s): 01 Batch: WG1400603-1					
Phenol	ND		ug/kg	160	25.
2-Methylphenol	ND		ug/kg	160	25.
3-Methylphenol/4-Methylphenol	ND		ug/kg	240	26.
2,4,5-Trichlorophenol	ND		ug/kg	160	31.
Carbazole	ND		ug/kg	160	16.
Atrazine	ND		ug/kg	130	57.
Benzaldehyde	ND		ug/kg	220	44.
Caprolactam	ND		ug/kg	160	50.
2,3,4,6-Tetrachlorophenol	ND		ug/kg	160	33.

Surrogate	%Recovery	Qualifier	Acceptance Criteria
2-Fluorophenol	72		25-120
Phenol-d6	73		10-120
Nitrobenzene-d5	73		23-120
2-Fluorobiphenyl	67		30-120
2,4,6-Tribromophenol	71		10-136
4-Terphenyl-d14	67		18-120

Project Name: FORMER COYNE TEXTILE **Lab Number:** L2033945

Project Number: 59294 **Report Date:** 08/28/20

Method Blank Analysis
Batch Quality Control

Analytical Method: 1,8270D
Analytical Date: 08/21/20 11:11
Analyst: JG

Extraction Method: EPA 3546
Extraction Date: 08/21/20 03:18

Parameter	Result	Qualifier	Units	RL	MDL
Semivolatile Organics by GC/MS - Westborough Lab for sample(s): 02-04 Batch: WG1401314-1					
Acenaphthene	ND		ug/kg	130	17.
Hexachlorobenzene	ND		ug/kg	99	18.
Bis(2-chloroethyl)ether	ND		ug/kg	150	22.
2-Chloronaphthalene	ND		ug/kg	160	16.
3,3'-Dichlorobenzidine	ND		ug/kg	160	44.
2,4-Dinitrotoluene	ND		ug/kg	160	33.
2,6-Dinitrotoluene	ND		ug/kg	160	28.
Fluoranthene	ND		ug/kg	99	19.
4-Chlorophenyl phenyl ether	ND		ug/kg	160	18.
4-Bromophenyl phenyl ether	ND		ug/kg	160	25.
Bis(2-chloroisopropyl)ether	ND		ug/kg	200	28.
Bis(2-chloroethoxy)methane	ND		ug/kg	180	16.
Hexachlorobutadiene	ND		ug/kg	160	24.
Hexachlorocyclopentadiene	ND		ug/kg	470	150
Hexachloroethane	ND		ug/kg	130	27.
Isophorone	ND		ug/kg	150	21.
Naphthalene	ND		ug/kg	160	20.
Nitrobenzene	ND		ug/kg	150	24.
NDPA/DPA	ND		ug/kg	130	19.
n-Nitrosodi-n-propylamine	ND		ug/kg	160	26.
Bis(2-ethylhexyl)phthalate	ND		ug/kg	160	57.
Butyl benzyl phthalate	ND		ug/kg	160	42.
Di-n-butylphthalate	ND		ug/kg	160	31.
Di-n-octylphthalate	ND		ug/kg	160	56.
Diethyl phthalate	ND		ug/kg	160	15.
Dimethyl phthalate	ND		ug/kg	160	35.
Benzo(a)anthracene	ND		ug/kg	99	19.
Benzo(a)pyrene	ND		ug/kg	130	40.
Benzo(b)fluoranthene	ND		ug/kg	99	28.

Project Name: FORMER COYNE TEXTILE
Project Number: 59294
Lab Number: L2033945
Report Date: 08/28/20

Method Blank Analysis
Batch Quality Control

Analytical Method: 1,8270D
Analytical Date: 08/21/20 11:11
Analyst: JG

Extraction Method: EPA 3546
Extraction Date: 08/21/20 03:18

Parameter	Result	Qualifier	Units	RL	MDL
Semivolatile Organics by GC/MS - Westborough Lab for sample(s): 02-04 Batch: WG1401314-1					
Benzo(k)fluoranthene	ND		ug/kg	99	26.
Chrysene	ND		ug/kg	99	17.
Acenaphthylene	ND		ug/kg	130	26.
Anthracene	ND		ug/kg	99	32.
Benzo(ghi)perylene	ND		ug/kg	130	19.
Fluorene	ND		ug/kg	160	16.
Phenanthrene	ND		ug/kg	99	20.
Dibenzo(a,h)anthracene	ND		ug/kg	99	19.
Indeno(1,2,3-cd)pyrene	ND		ug/kg	130	23.
Pyrene	ND		ug/kg	99	16.
Biphenyl	ND		ug/kg	380	38.
4-Chloroaniline	ND		ug/kg	160	30.
2-Nitroaniline	ND		ug/kg	160	32.
3-Nitroaniline	ND		ug/kg	160	31.
4-Nitroaniline	ND		ug/kg	160	68.
Dibenzofuran	ND		ug/kg	160	16.
2-Methylnaphthalene	ND		ug/kg	200	20.
1,2,4,5-Tetrachlorobenzene	ND		ug/kg	160	17.
Acetophenone	ND		ug/kg	160	20.
2,4,6-Trichlorophenol	ND		ug/kg	99	31.
p-Chloro-m-cresol	ND		ug/kg	160	25.
2-Chlorophenol	ND		ug/kg	160	20.
2,4-Dichlorophenol	ND		ug/kg	150	26.
2,4-Dimethylphenol	ND		ug/kg	160	54.
2-Nitrophenol	ND		ug/kg	360	62.
4-Nitrophenol	ND		ug/kg	230	67.
2,4-Dinitrophenol	ND		ug/kg	790	77.
4,6-Dinitro-o-cresol	ND		ug/kg	430	79.
Pentachlorophenol	ND		ug/kg	130	36.

Project Name: FORMER COYNE TEXTILE
Project Number: 59294
Lab Number: L2033945
Report Date: 08/28/20

Method Blank Analysis
Batch Quality Control

Analytical Method: 1,8270D
Analytical Date: 08/21/20 11:11
Analyst: JG

Extraction Method: EPA 3546
Extraction Date: 08/21/20 03:18

Parameter	Result	Qualifier	Units	RL	MDL
Semivolatile Organics by GC/MS - Westborough Lab for sample(s): 02-04 Batch: WG1401314-1					
Phenol	ND		ug/kg	160	25.
2-Methylphenol	ND		ug/kg	160	26.
3-Methylphenol/4-Methylphenol	ND		ug/kg	240	26.
2,4,5-Trichlorophenol	ND		ug/kg	160	32.
Carbazole	ND		ug/kg	160	16.
Atrazine	ND		ug/kg	130	58.
Benzaldehyde	ND		ug/kg	220	45.
Caprolactam	ND		ug/kg	160	50.
2,3,4,6-Tetrachlorophenol	ND		ug/kg	160	33.

Surrogate	%Recovery	Qualifier	Acceptance Criteria
2-Fluorophenol	92		25-120
Phenol-d6	91		10-120
Nitrobenzene-d5	98		23-120
2-Fluorobiphenyl	86		30-120
2,4,6-Tribromophenol	71		10-136
4-Terphenyl-d14	79		18-120

Project Name: FORMER COYNE TEXTILE **Lab Number:** L2033945

Project Number: 59294 **Report Date:** 08/28/20

Method Blank Analysis
Batch Quality Control

Analytical Method: 1,8270D
Analytical Date: 08/26/20 11:24
Analyst: JG

Extraction Method: EPA 3546
Extraction Date: 08/26/20 05:15

Parameter	Result	Qualifier	Units	RL	MDL
Semivolatile Organics by GC/MS - Westborough Lab for sample(s): 05-10 Batch: WG1402944-1					
Acenaphthene	ND		ug/kg	130	17.
Hexachlorobenzene	ND		ug/kg	98	18.
Bis(2-chloroethyl)ether	ND		ug/kg	150	22.
2-Chloronaphthalene	ND		ug/kg	160	16.
3,3'-Dichlorobenzidine	ND		ug/kg	160	43.
2,4-Dinitrotoluene	ND		ug/kg	160	32.
2,6-Dinitrotoluene	ND		ug/kg	160	28.
Fluoranthene	ND		ug/kg	98	19.
4-Chlorophenyl phenyl ether	ND		ug/kg	160	17.
4-Bromophenyl phenyl ether	ND		ug/kg	160	25.
Bis(2-chloroisopropyl)ether	ND		ug/kg	200	28.
Bis(2-chloroethoxy)methane	ND		ug/kg	180	16.
Hexachlorobutadiene	ND		ug/kg	160	24.
Hexachlorocyclopentadiene	ND		ug/kg	460	150
Hexachloroethane	ND		ug/kg	130	26.
Isophorone	ND		ug/kg	150	21.
Naphthalene	ND		ug/kg	160	20.
Nitrobenzene	ND		ug/kg	150	24.
NDPA/DPA	ND		ug/kg	130	18.
n-Nitrosodi-n-propylamine	ND		ug/kg	160	25.
Bis(2-ethylhexyl)phthalate	ND		ug/kg	160	56.
Butyl benzyl phthalate	ND		ug/kg	160	41.
Di-n-butylphthalate	ND		ug/kg	160	31.
Di-n-octylphthalate	ND		ug/kg	160	55.
Diethyl phthalate	ND		ug/kg	160	15.
Dimethyl phthalate	ND		ug/kg	160	34.
Benzo(a)anthracene	ND		ug/kg	98	18.
Benzo(a)pyrene	ND		ug/kg	130	40.
Benzo(b)fluoranthene	ND		ug/kg	98	27.

Project Name: FORMER COYNE TEXTILE
Project Number: 59294
Lab Number: L2033945
Report Date: 08/28/20

Method Blank Analysis
Batch Quality Control

Analytical Method: 1,8270D
Analytical Date: 08/26/20 11:24
Analyst: JG

Extraction Method: EPA 3546
Extraction Date: 08/26/20 05:15

Parameter	Result	Qualifier	Units	RL	MDL
Semivolatile Organics by GC/MS - Westborough Lab for sample(s): 05-10 Batch: WG1402944-1					
Benzo(k)fluoranthene	ND		ug/kg	98	26.
Chrysene	ND		ug/kg	98	17.
Acenaphthylene	ND		ug/kg	130	25.
Anthracene	ND		ug/kg	98	32.
Benzo(ghi)perylene	ND		ug/kg	130	19.
Fluorene	ND		ug/kg	160	16.
Phenanthrene	ND		ug/kg	98	20.
Dibenzo(a,h)anthracene	ND		ug/kg	98	19.
Indeno(1,2,3-cd)pyrene	ND		ug/kg	130	23.
Pyrene	ND		ug/kg	98	16.
Biphenyl	ND		ug/kg	370	38.
4-Chloroaniline	ND		ug/kg	160	30.
2-Nitroaniline	ND		ug/kg	160	31.
3-Nitroaniline	ND		ug/kg	160	31.
4-Nitroaniline	ND		ug/kg	160	67.
Dibenzofuran	ND		ug/kg	160	15.
2-Methylnaphthalene	ND		ug/kg	200	20.
1,2,4,5-Tetrachlorobenzene	ND		ug/kg	160	17.
Acetophenone	ND		ug/kg	160	20.
2,4,6-Trichlorophenol	ND		ug/kg	98	31.
p-Chloro-m-cresol	ND		ug/kg	160	24.
2-Chlorophenol	ND		ug/kg	160	19.
2,4-Dichlorophenol	ND		ug/kg	150	26.
2,4-Dimethylphenol	ND		ug/kg	160	54.
2-Nitrophenol	ND		ug/kg	350	61.
4-Nitrophenol	ND		ug/kg	230	66.
2,4-Dinitrophenol	ND		ug/kg	780	76.
4,6-Dinitro-o-cresol	ND		ug/kg	420	78.
Pentachlorophenol	ND		ug/kg	130	36.

Project Name: FORMER COYNE TEXTILE
Project Number: 59294
Lab Number: L2033945
Report Date: 08/28/20

Method Blank Analysis
Batch Quality Control

Analytical Method: 1,8270D
Analytical Date: 08/26/20 11:24
Analyst: JG

Extraction Method: EPA 3546
Extraction Date: 08/26/20 05:15

Parameter	Result	Qualifier	Units	RL	MDL
Semivolatile Organics by GC/MS - Westborough Lab for sample(s): 05-10 Batch: WG1402944-1					
Phenol	ND		ug/kg	160	25.
2-Methylphenol	ND		ug/kg	160	25.
3-Methylphenol/4-Methylphenol	ND		ug/kg	230	26.
2,4,5-Trichlorophenol	ND		ug/kg	160	31.
Carbazole	ND		ug/kg	160	16.
Atrazine	ND		ug/kg	130	57.
Benzaldehyde	ND		ug/kg	220	44.
Caprolactam	ND		ug/kg	160	50.
2,3,4,6-Tetrachlorophenol	ND		ug/kg	160	33.

Surrogate	%Recovery	Qualifier	Acceptance Criteria
2-Fluorophenol	80		25-120
Phenol-d6	78		10-120
Nitrobenzene-d5	69		23-120
2-Fluorobiphenyl	75		30-120
2,4,6-Tribromophenol	78		10-136
4-Terphenyl-d14	85		18-120

Project Name: FORMER COYNE TEXTILE **Lab Number:** L2033945

Project Number: 59294 **Report Date:** 08/28/20

Method Blank Analysis
Batch Quality Control

Analytical Method: 1,8270D
Analytical Date: 08/27/20 10:58
Analyst: EK

Extraction Method: EPA 3546
Extraction Date: 08/27/20 05:00

Parameter	Result	Qualifier	Units	RL	MDL
Semivolatile Organics by GC/MS - Westborough Lab for sample(s): 11-18 Batch: WG1403378-1					
Acenaphthene	ND		ug/kg	130	17.
Hexachlorobenzene	ND		ug/kg	99	18.
Bis(2-chloroethyl)ether	ND		ug/kg	150	22.
2-Chloronaphthalene	ND		ug/kg	160	16.
3,3'-Dichlorobenzidine	ND		ug/kg	160	44.
2,4-Dinitrotoluene	ND		ug/kg	160	33.
2,6-Dinitrotoluene	ND		ug/kg	160	28.
Fluoranthene	ND		ug/kg	99	19.
4-Chlorophenyl phenyl ether	ND		ug/kg	160	18.
4-Bromophenyl phenyl ether	ND		ug/kg	160	25.
Bis(2-chloroisopropyl)ether	ND		ug/kg	200	28.
Bis(2-chloroethoxy)methane	ND		ug/kg	180	16.
Hexachlorobutadiene	ND		ug/kg	160	24.
Hexachlorocyclopentadiene	ND		ug/kg	470	150
Hexachloroethane	ND		ug/kg	130	27.
Isophorone	ND		ug/kg	150	21.
Naphthalene	ND		ug/kg	160	20.
Nitrobenzene	ND		ug/kg	150	24.
NDPA/DPA	ND		ug/kg	130	19.
n-Nitrosodi-n-propylamine	ND		ug/kg	160	25.
Bis(2-ethylhexyl)phthalate	ND		ug/kg	160	57.
Butyl benzyl phthalate	ND		ug/kg	160	41.
Di-n-butylphthalate	ND		ug/kg	160	31.
Di-n-octylphthalate	ND		ug/kg	160	56.
Diethyl phthalate	ND		ug/kg	160	15.
Dimethyl phthalate	ND		ug/kg	160	34.
Benzo(a)anthracene	ND		ug/kg	99	18.
Benzo(a)pyrene	ND		ug/kg	130	40.
Benzo(b)fluoranthene	ND		ug/kg	99	28.

Project Name: FORMER COYNE TEXTILE **Lab Number:** L2033945

Project Number: 59294 **Report Date:** 08/28/20

Method Blank Analysis
Batch Quality Control

Analytical Method: 1,8270D
Analytical Date: 08/27/20 10:58
Analyst: EK

Extraction Method: EPA 3546
Extraction Date: 08/27/20 05:00

Parameter	Result	Qualifier	Units	RL	MDL
Semivolatile Organics by GC/MS - Westborough Lab for sample(s): 11-18 Batch: WG1403378-1					
Benzo(k)fluoranthene	ND		ug/kg	99	26.
Chrysene	ND		ug/kg	99	17.
Acenaphthylene	ND		ug/kg	130	25.
Anthracene	ND		ug/kg	99	32.
Benzo(ghi)perylene	ND		ug/kg	130	19.
Fluorene	ND		ug/kg	160	16.
Phenanthrene	ND		ug/kg	99	20.
Dibenzo(a,h)anthracene	ND		ug/kg	99	19.
Indeno(1,2,3-cd)pyrene	ND		ug/kg	130	23.
Pyrene	ND		ug/kg	99	16.
Biphenyl	ND		ug/kg	380	38.
4-Chloroaniline	ND		ug/kg	160	30.
2-Nitroaniline	ND		ug/kg	160	32.
3-Nitroaniline	ND		ug/kg	160	31.
4-Nitroaniline	ND		ug/kg	160	68.
Dibenzofuran	ND		ug/kg	160	16.
2-Methylnaphthalene	ND		ug/kg	200	20.
1,2,4,5-Tetrachlorobenzene	ND		ug/kg	160	17.
Acetophenone	ND		ug/kg	160	20.
2,4,6-Trichlorophenol	ND		ug/kg	99	31.
p-Chloro-m-cresol	ND		ug/kg	160	24.
2-Chlorophenol	ND		ug/kg	160	19.
2,4-Dichlorophenol	ND		ug/kg	150	26.
2,4-Dimethylphenol	ND		ug/kg	160	54.
2-Nitrophenol	ND		ug/kg	360	62.
4-Nitrophenol	ND		ug/kg	230	67.
2,4-Dinitrophenol	ND		ug/kg	790	77.
4,6-Dinitro-o-cresol	ND		ug/kg	430	79.
Pentachlorophenol	ND		ug/kg	130	36.

Project Name: FORMER COYNE TEXTILE
Project Number: 59294
Lab Number: L2033945
Report Date: 08/28/20

Method Blank Analysis
Batch Quality Control

Analytical Method: 1,8270D
Analytical Date: 08/27/20 10:58
Analyst: EK

Extraction Method: EPA 3546
Extraction Date: 08/27/20 05:00

Parameter	Result	Qualifier	Units	RL	MDL
Semivolatile Organics by GC/MS - Westborough Lab for sample(s): 11-18 Batch: WG1403378-1					
Phenol	ND		ug/kg	160	25.
2-Methylphenol	ND		ug/kg	160	25.
3-Methylphenol/4-Methylphenol	ND		ug/kg	240	26.
2,4,5-Trichlorophenol	ND		ug/kg	160	32.
Carbazole	ND		ug/kg	160	16.
Atrazine	ND		ug/kg	130	58.
Benzaldehyde	ND		ug/kg	220	44.
Caprolactam	ND		ug/kg	160	50.
2,3,4,6-Tetrachlorophenol	ND		ug/kg	160	33.

Surrogate	%Recovery	Qualifier	Acceptance Criteria
2-Fluorophenol	77		25-120
Phenol-d6	78		10-120
Nitrobenzene-d5	77		23-120
2-Fluorobiphenyl	80		30-120
2,4,6-Tribromophenol	71		10-136
4-Terphenyl-d14	75		18-120

Lab Control Sample Analysis

Batch Quality Control

Project Name: FORMER COYNE TEXTILE

Project Number: 59294

Lab Number: L2033945

Report Date: 08/28/20

Parameter	LCS %Recovery	Qual	LCSD %Recovery	Qual	%Recovery Limits	RPD	Qual	RPD Limits
Semivolatile Organics by GC/MS - Westborough Lab Associated sample(s): 01 Batch: WG1400603-2 WG1400603-3								
Acenaphthene	58		60		31-137	3		50
Hexachlorobenzene	58		62		40-140	7		50
Bis(2-chloroethyl)ether	60		59		40-140	2		50
2-Chloronaphthalene	56		57		40-140	2		50
3,3'-Dichlorobenzidine	52		54		40-140	4		50
2,4-Dinitrotoluene	59		62		40-132	5		50
2,6-Dinitrotoluene	60		62		40-140	3		50
Fluoranthene	57		62		40-140	8		50
4-Chlorophenyl phenyl ether	55		57		40-140	4		50
4-Bromophenyl phenyl ether	55		58		40-140	5		50
Bis(2-chloroisopropyl)ether	76		78		40-140	3		50
Bis(2-chloroethoxy)methane	60		60		40-117	0		50
Hexachlorobutadiene	56		56		40-140	0		50
Hexachlorocyclopentadiene	**29**	Q	**30**	Q	40-140	3		50
Hexachloroethane	57		58		40-140	2		50
Isophorone	66		67		40-140	2		50
Naphthalene	58		58		40-140	0		50
Nitrobenzene	62		62		40-140	0		50
NDPA/DPA	58		61		36-157	5		50
n-Nitrosodi-n-propylamine	68		68		32-121	0		50
Bis(2-ethylhexyl)phthalate	64		66		40-140	3		50
Butyl benzyl phthalate	63		65		40-140	3		50
Di-n-butylphthalate	63		67		40-140	6		50

Lab Control Sample Analysis

Batch Quality Control

Project Name: FORMER COYNE TEXTILE

Project Number: 59294

Lab Number: L2033945

Report Date: 08/28/20

Parameter	LCS %Recovery	Qual	LCSD %Recovery	Qual	%Recovery Limits	RPD	Qual	RPD Limits
Semivolatile Organics by GC/MS - Westborough Lab Associated sample(s): 01 Batch: WG1400603-2 WG1400603-3								
Di-n-octylphthalate	63		66		40-140	5		50
Diethyl phthalate	59		62		40-140	5		50
Dimethyl phthalate	58		60		40-140	3		50
Benzo(a)anthracene	56		58		40-140	4		50
Benzo(a)pyrene	55		58		40-140	5		50
Benzo(b)fluoranthene	58		62		40-140	7		50
Benzo(k)fluoranthene	54		55		40-140	2		50
Chrysene	56		59		40-140	5		50
Acenaphthylene	64		64		40-140	0		50
Anthracene	60		64		40-140	6		50
Benzo(ghi)perylene	59		62		40-140	5		50
Fluorene	58		60		40-140	3		50
Phenanthrene	57		61		40-140	7		50
Dibenzo(a,h)anthracene	60		62		40-140	3		50
Indeno(1,2,3-cd)pyrene	58		60		40-140	3		50
Pyrene	58		62		35-142	7		50
Biphenyl	64		63		37-127	2		50
4-Chloroaniline	56		56		40-140	0		50
2-Nitroaniline	60		62		47-134	3		50
3-Nitroaniline	54		56		26-129	4		50
4-Nitroaniline	53		57		41-125	7		50
Dibenzofuran	57		59		40-140	3		50
2-Methylnaphthalene	58		58		40-140	0		50

Lab Control Sample Analysis
Batch Quality Control

Project Name: FORMER COYNE TEXTILE
Project Number: 59294

Lab Number: L2033945
Report Date: 08/28/20

Parameter	LCS %Recovery	Qual	LCSD %Recovery	Qual	%Recovery Limits	RPD	Qual	RPD Limits
Semivolatile Organics by GC/MS - Westborough Lab Associated sample(s): 01 Batch: WG1400603-2 WG1400603-3								
1,2,4,5-Tetrachlorobenzene	66		65		40-117	2		50
Acetophenone	59		60		14-144	2		50
2,4,6-Trichlorophenol	59		60		30-130	2		50
p-Chloro-m-cresol	65		66		26-103	2		50
2-Chlorophenol	61		62		25-102	2		50
2,4-Dichlorophenol	60		63		30-130	5		50
2,4-Dimethylphenol	68		69		30-130	1		50
2-Nitrophenol	57		61		30-130	7		50
4-Nitrophenol	69		74		11-114	7		50
2,4-Dinitrophenol	51		53		4-130	4		50
4,6-Dinitro-o-cresol	54		58		10-130	7		50
Pentachlorophenol	46		50		17-109	8		50
Phenol	59		58		26-90	2		50
2-Methylphenol	66		66		30-130.	0		50
3-Methylphenol/4-Methylphenol	69		70		30-130	1		50
2,4,5-Trichlorophenol	60		62		30-130	3		50
Carbazole	58		64		54-128	10		50
Atrazine	62		68		40-140	9		50
Benzaldehyde	56		57		40-140	2		50
Caprolactam	75		77		15-130	3		50
2,3,4,6-Tetrachlorophenol	57		59		40-140	3		50

Lab Control Sample Analysis

Batch Quality Control

Project Name: FORMER COYNE TEXTILE

Project Number: 59294

Lab Number: L2033945

Report Date: 08/28/20

Parameter	LCS %Recovery	Qual	LCSD %Recovery	Qual	%Recovery Limits	RPD	Qual	RPD Limits

Semivolatile Organics by GC/MS - Westborough Lab Associated sample(s): 01 Batch: WG1400603-2 WG1400603-3

Surrogate	LCS %Recovery	Qual	LCSD %Recovery	Qual	Acceptance Criteria
2-Fluorophenol	63		67		25-120
Phenol-d6	68		66		10-120
Nitrobenzene-d5	68		68		23-120
2-Fluorobiphenyl	58		60		30-120
2,4,6-Tribromophenol	64		69		10-136
4-Terphenyl-d14	58		62		18-120

Lab Control Sample Analysis
Batch Quality Control

Project Name: FORMER COYNE TEXTILE
Project Number: 59294

Lab Number: L2033945
Report Date: 08/28/20

Parameter	LCS %Recovery	Qual	LCSD %Recovery	Qual	%Recovery Limits	RPD	Qual	RPD Limits
Semivolatile Organics by GC/MS - Westborough Lab Associated sample(s): 02-04 Batch: WG1401314-2 WG1401314-3								
Acenaphthene	81		85		31-137	5		50
Hexachlorobenzene	68		69		40-140	1		50
Bis(2-chloroethyl)ether	76		78		40-140	3		50
2-Chloronaphthalene	75		76		40-140	1		50
3,3'-Dichlorobenzidine	51		48		40-140	6		50
2,4-Dinitrotoluene	80		82		40-132	2		50
2,6-Dinitrotoluene	80		79		40-140	1		50
Fluoranthene	77		78		40-140	1		50
4-Chlorophenyl phenyl ether	76		77		40-140	1		50
4-Bromophenyl phenyl ether	75		75		40-140	0		50
Bis(2-chloroisopropyl)ether	87		90		40-140	3		50
Bis(2-chloroethoxy)methane	78		82		40-117	5		50
Hexachlorobutadiene	68		73		40-140	7		50
Hexachlorocyclopentadiene	70		73		40-140	4		50
Hexachloroethane	74		76		40-140	3		50
Isophorone	85		88		40-140	3		50
Naphthalene	75		78		40-140	4		50
Nitrobenzene	86		90		40-140	5		50
NDPA/DPA	81		82		36-157	1		50
n-Nitrosodi-n-propylamine	84		85		32-121	1		50
Bis(2-ethylhexyl)phthalate	89		92		40-140	3		50
Butyl benzyl phthalate	83		84		40-140	1		50
Di-n-butylphthalate	83		83		40-140	0		50

Lab Control Sample Analysis
Batch Quality Control

Project Name: FORMER COYNE TEXTILE
Project Number: 59294

Lab Number: L2033945
Report Date: 08/28/20

Parameter	LCS %Recovery	Qual	LCSD %Recovery	Qual	%Recovery Limits	RPD	Qual	RPD Limits
Semivolatile Organics by GC/MS - Westborough Lab Associated sample(s): 02-04 Batch: WG1401314-2 WG1401314-3								
Di-n-octylphthalate	85		88		40-140	3		50
Diethyl phthalate	81		82		40-140	1		50
Dimethyl phthalate	78		77		40-140	1		50
Benzo(a)anthracene	76		79		40-140	4		50
Benzo(a)pyrene	78		84		40-140	7		50
Benzo(b)fluoranthene	73		79		40-140	8		50
Benzo(k)fluoranthene	80		85		40-140	6		50
Chrysene	82		86		40-140	5		50
Acenaphthylene	84		85		40-140	1		50
Anthracene	81		84		40-140	4		50
Benzo(ghi)perylene	74		79		40-140	7		50
Fluorene	79		81		40-140	3		50
Phenanthrene	78		80		40-140	3		50
Dibenzo(a,h)anthracene	72		77		40-140	7		50
Indeno(1,2,3-cd)pyrene	66		71		40-140	7		50
Pyrene	78		80		35-142	3		50
Biphenyl	77		79		37-127	3		50
4-Chloroaniline	78		90		40-140	14		50
2-Nitroaniline	89		90		47-134	1		50
3-Nitroaniline	82		84		26-129	2		50
4-Nitroaniline	85		86		41-125	1		50
Dibenzofuran	77		79		40-140	3		50
2-Methylnaphthalene	77		79		40-140	3		50

Lab Control Sample Analysis

Batch Quality Control

Project Name: FORMER COYNE TEXTILE

Project Number: 59294

Lab Number: L2033945

Report Date: 08/28/20

Parameter	LCS %Recovery	Qual	LCSD %Recovery	Qual	%Recovery Limits	RPD	Qual	RPD Limits
Semivolatile Organics by GC/MS - Westborough Lab Associated sample(s): 02-04 Batch: WG1401314-2 WG1401314-3								
1,2,4,5-Tetrachlorobenzene	72		74		40-117	3		50
Acetophenone	77		81		14-144	5		50
2,4,6-Trichlorophenol	78		80		30-130	3		50
p-Chloro-m-cresol	89		89		26-103	0		50
2-Chlorophenol	76		80		25-102	5		50
2,4-Dichlorophenol	78		81		30-130	4		50
2,4-Dimethylphenol	98		102		30-130	4		50
2-Nitrophenol	86		90		30-130	5		50
4-Nitrophenol	106		109		11-114	3		50
2,4-Dinitrophenol	82		86		4-130	5		50
4,6-Dinitro-o-cresol	86		87		10-130	1		50
Pentachlorophenol	70		71		17-109	1		50
Phenol	80		85		26-90	6		50
2-Methylphenol	84		88		30-130.	5		50
3-Methylphenol/4-Methylphenol	84		87		30-130	4		50
2,4,5-Trichlorophenol	81		82		30-130	1		50
Carbazole	81		84		54-128	4		50
Atrazine	60		59		40-140	2		50
Benzaldehyde	70		70		40-140	0		50
Caprolactam	109		111		15-130	2		50
2,3,4,6-Tetrachlorophenol	79		80		40-140	1		50

Lab Control Sample Analysis

Batch Quality Control

Project Name: FORMER COYNE TEXTILE

Project Number: 59294

Lab Number: L2033945

Report Date: 08/28/20

Parameter	LCS %Recovery	Qual	LCSD %Recovery	Qual	%Recovery Limits	RPD	Qual	RPD Limits

Semivolatile Organics by GC/MS - Westborough Lab Associated sample(s): 02-04 Batch: WG1401314-2 WG1401314-3

Surrogate	LCS %Recovery	Qual	LCSD %Recovery	Qual	Acceptance Criteria
2-Fluorophenol	77		82		25-120
Phenol-d6	81		86		10-120
Nitrobenzene-d5	87		92		23-120
2-Fluorobiphenyl	73		75		30-120
2,4,6-Tribromophenol	66		67		10-136
4-Terphenyl-d14	66		69		18-120

Lab Control Sample Analysis
Batch Quality Control

Project Name: FORMER COYNE TEXTILE
Project Number: 59294

Lab Number: L2033945
Report Date: 08/28/20

Parameter	LCS %Recovery	Qual	LCSD %Recovery	Qual	%Recovery Limits	RPD	Qual	RPD Limits
Semivolatile Organics by GC/MS - Westborough Lab Associated sample(s): 05-10 Batch: WG1402944-2 WG1402944-3								
Acenaphthene	82		70		31-137	16		50
Hexachlorobenzene	77		67		40-140	14		50
Bis(2-chloroethyl)ether	76		68		40-140	11		50
2-Chloronaphthalene	76		69		40-140	10		50
3,3'-Dichlorobenzidine	64		59		40-140	8		50
2,4-Dinitrotoluene	79		69		40-132	14		50
2,6-Dinitrotoluene	82		73		40-140	12		50
Fluoranthene	77		69		40-140	11		50
4-Chlorophenyl phenyl ether	76		66		40-140	14		50
4-Bromophenyl phenyl ether	75		64		40-140	16		50
Bis(2-chloroisopropyl)ether	79		71		40-140	11		50
Bis(2-chloroethoxy)methane	78		71		40-117	9		50
Hexachlorobutadiene	75		66		40-140	13		50
Hexachlorocyclopentadiene	74		66		40-140	11		50
Hexachloroethane	75		68		40-140	10		50
Isophorone	84		76		40-140	10		50
Naphthalene	77		68		40-140	12		50
Nitrobenzene	76		67		40-140	13		50
NDPA/DPA	82		70		36-157	16		50
n-Nitrosodi-n-propylamine	82		74		32-121	10		50
Bis(2-ethylhexyl)phthalate	86		76		40-140	12		50
Butyl benzyl phthalate	83		74		40-140	11		50
Di-n-butylphthalate	86		74		40-140	15		50

Lab Control Sample Analysis
Batch Quality Control

Project Name: FORMER COYNE TEXTILE
Project Number: 59294

Lab Number: L2033945
Report Date: 08/28/20

Parameter	LCS %Recovery	Qual	LCSD %Recovery	Qual	%Recovery Limits	RPD	Qual	RPD Limits
Semivolatile Organics by GC/MS - Westborough Lab Associated sample(s): 05-10 Batch: WG1402944-2 WG1402944-3								
Di-n-octylphthalate	85		75		40-140	13		50
Diethyl phthalate	80		71		40-140	12		50
Dimethyl phthalate	80		71		40-140	12		50
Benzo(a)anthracene	76		65		40-140	16		50
Benzo(a)pyrene	79		69		40-140	14		50
Benzo(b)fluoranthene	75		65		40-140	14		50
Benzo(k)fluoranthene	82		68		40-140	19		50
Chrysene	82		73		40-140	12		50
Acenaphthylene	87		77		40-140	12		50
Anthracene	82		74		40-140	10		50
Benzo(ghi)perylene	80		67		40-140	18		50
Fluorene	79		69		40-140	14		50
Phenanthrene	79		68		40-140	15		50
Dibenzo(a,h)anthracene	80		66		40-140	19		50
Indeno(1,2,3-cd)pyrene	79		66		40-140	18		50
Pyrene	79		67		35-142	16		50
Biphenyl	81		71		37-127	13		50
4-Chloroaniline	68		75		40-140	10		50
2-Nitroaniline	84		75		47-134	11		50
3-Nitroaniline	64		60		26-129	6		50
4-Nitroaniline	72		65		41-125	10		50
Dibenzofuran	79		69		40-140	14		50
2-Methylnaphthalene	77		70		40-140	10		50

Lab Control Sample Analysis

Batch Quality Control

Project Name: FORMER COYNE TEXTILE

Project Number: 59294

Lab Number: L2033945

Report Date: 08/28/20

Parameter	LCS %Recovery	Qual	LCSD %Recovery	Qual	%Recovery Limits	RPD	Qual	RPD Limits
Semivolatile Organics by GC/MS - Westborough Lab Associated sample(s): 05-10 Batch: WG1402944-2 WG1402944-3								
1,2,4,5-Tetrachlorobenzene	80		69		40-117	15		50
Acetophenone	84		75		14-144	11		50
2,4,6-Trichlorophenol	80		70		30-130	13		50
p-Chloro-m-cresol	85		74		26-103	14		50
2-Chlorophenol	81		73		25-102	10		50
2,4-Dichlorophenol	86		76		30-130	12		50
2,4-Dimethylphenol	92		80		30-130	14		50
2-Nitrophenol	79		70		30-130	12		50
4-Nitrophenol	72		72		11-114	0		50
2,4-Dinitrophenol	63		56		4-130	12		50
4,6-Dinitro-o-cresol	70		60		10-130	15		50
Pentachlorophenol	78		67		17-109	15		50
Phenol	76		68		26-90	11		50
2-Methylphenol	83		77		30-130.	8		50
3-Methylphenol/4-Methylphenol	80		73		30-130	9		50
2,4,5-Trichlorophenol	83		70		30-130	17		50
Carbazole	82		72		54-128	13		50
Atrazine	81		74		40-140	9		50
Benzaldehyde	70		61		40-140	14		50
Caprolactam	93		82		15-130	13		50
2,3,4,6-Tetrachlorophenol	77		71		40-140	8		50

Lab Control Sample Analysis

Batch Quality Control

Project Name: FORMER COYNE TEXTILE

Project Number: 59294

Lab Number: L2033945

Report Date: 08/28/20

Parameter	LCS %Recovery	Qual	LCSD %Recovery	Qual	%Recovery Limits	RPD	Qual	RPD Limits
Semivolatile Organics by GC/MS - Westborough Lab Associated sample(s): 05-10 Batch: WG1402944-2 WG1402944-3								

Surrogate	LCS %Recovery	Qual	LCSD %Recovery	Qual	Acceptance Criteria
2-Fluorophenol	82		73		25-120
Phenol-d6	84		76		10-120
Nitrobenzene-d5	81		73		23-120
2-Fluorobiphenyl	78		69		30-120
2,4,6-Tribromophenol	80		72		10-136
4-Terphenyl-d14	81		67		18-120

Lab Control Sample Analysis
Batch Quality Control

Project Name: FORMER COYNE TEXTILE
Project Number: 59294

Lab Number: L2033945
Report Date: 08/28/20

Parameter	LCS %Recovery	Qual	LCSD %Recovery	Qual	%Recovery Limits	RPD	Qual	RPD Limits
Semivolatile Organics by GC/MS - Westborough Lab Associated sample(s): 11-18 Batch: WG1403378-2 WG1403378-3								
Acenaphthene	72		70		31-137	3		50
Hexachlorobenzene	65		66		40-140	2		50
Bis(2-chloroethyl)ether	69		72		40-140	4		50
2-Chloronaphthalene	69		68		40-140	1		50
3,3'-Dichlorobenzidine	63		63		40-140	0		50
2,4-Dinitrotoluene	69		68		40-132	1		50
2,6-Dinitrotoluene	72		71		40-140	1		50
Fluoranthene	69		67		40-140	3		50
4-Chlorophenyl phenyl ether	66		66		40-140	0		50
4-Bromophenyl phenyl ether	64		62		40-140	3		50
Bis(2-chloroisopropyl)ether	76		80		40-140	5		50
Bis(2-chloroethoxy)methane	73		73		40-117	0		50
Hexachlorobutadiene	65		67		40-140	3		50
Hexachlorocyclopentadiene	67		65		40-140	3		50
Hexachloroethane	68		72		40-140	6		50
Isophorone	78		79		40-140	1		50
Naphthalene	68		69		40-140	1		50
Nitrobenzene	70		74		40-140	6		50
NDPA/DPA	69		68		36-157	1		50
n-Nitrosodi-n-propylamine	78		77		32-121	1		50
Bis(2-ethylhexyl)phthalate	76		78		40-140	3		50
Butyl benzyl phthalate	77		74		40-140	4		50
Di-n-butylphthalate	75		73		40-140	3		50

Lab Control Sample Analysis
Batch Quality Control

Project Name: FORMER COYNE TEXTILE
Project Number: 59294

Lab Number: L2033945
Report Date: 08/28/20

Parameter	LCS %Recovery	Qual	LCSD %Recovery	Qual	%Recovery Limits	RPD	Qual	RPD Limits
Semivolatile Organics by GC/MS - Westborough Lab Associated sample(s): 11-18 Batch: WG1403378-2 WG1403378-3								
Di-n-octylphthalate	77		76		40-140	1		50
Diethyl phthalate	70		70		40-140	0		50
Dimethyl phthalate	69		68		40-140	1		50
Benzo(a)anthracene	68		67		40-140	1		50
Benzo(a)pyrene	70		70		40-140	0		50
Benzo(b)fluoranthene	70		68		40-140	3		50
Benzo(k)fluoranthene	69		69		40-140	0		50
Chrysene	69		71		40-140	3		50
Acenaphthylene	75		75		40-140	0		50
Anthracene	72		69		40-140	4		50
Benzo(ghi)perylene	71		69		40-140	3		50
Fluorene	69		67		40-140	3		50
Phenanthrene	68		66		40-140	3		50
Dibenzo(a,h)anthracene	69		65		40-140	6		50
Indeno(1,2,3-cd)pyrene	69		68		40-140	1		50
Pyrene	70		69		35-142	1		50
Biphenyl	72		72		37-127	0		50
4-Chloroaniline	68		74		40-140	8		50
2-Nitroaniline	73		71		47-134	3		50
3-Nitroaniline	66		62		26-129	6		50
4-Nitroaniline	70		66		41-125	6		50
Dibenzofuran	68		67		40-140	1		50
2-Methylnaphthalene	68		69		40-140	1		50

Lab Control Sample Analysis

Batch Quality Control

Project Name: FORMER COYNE TEXTILE

Project Number: 59294

Lab Number: L2033945

Report Date: 08/28/20

Parameter	LCS %Recovery	Qual	LCSD %Recovery	Qual	%Recovery Limits	RPD	Qual	RPD Limits
Semivolatile Organics by GC/MS - Westborough Lab Associated sample(s): 11-18 Batch: WG1403378-2 WG1403378-3								
1,2,4,5-Tetrachlorobenzene	68		67		40-117	1		50
Acetophenone	76		76		14-144	0		50
2,4,6-Trichlorophenol	71		67		30-130	6		50
p-Chloro-m-cresol	75		73		26-103	3		50
2-Chlorophenol	73		76		25-102	4		50
2,4-Dichlorophenol	76		77		30-130	1		50
2,4-Dimethylphenol	82		83		30-130	1		50
2-Nitrophenol	72		72		30-130	0		50
4-Nitrophenol	65		63		11-114	3		50
2,4-Dinitrophenol	63		59		4-130	7		50
4,6-Dinitro-o-cresol	64		62		10-130	3		50
Pentachlorophenol	69		67		17-109	3		50
Phenol	69		71		26-90	3		50
2-Methylphenol	77		78		30-130.	1		50
3-Methylphenol/4-Methylphenol	74		74		30-130	0		50
2,4,5-Trichlorophenol	71		72		30-130	1		50
Carbazole	71		69		54-128	3		50
Atrazine	75		72		40-140	4		50
Benzaldehyde	66		70		40-140	6		50
Caprolactam	86		86		15-130	0		50
2,3,4,6-Tetrachlorophenol	68		68		40-140	0		50

Lab Control Sample Analysis

Batch Quality Control

Project Name: FORMER COYNE TEXTILE

Project Number: 59294

Lab Number: L2033945

Report Date: 08/28/20

Parameter	LCS %Recovery	Qual	LCSD %Recovery	Qual	%Recovery Limits	RPD	Qual	RPD Limits
Semivolatile Organics by GC/MS - Westborough Lab Associated sample(s): 11-18 Batch: WG1403378-2 WG1403378-3								

Surrogate	LCS %Recovery	Qual	LCSD %Recovery	Qual	Acceptance Criteria
2-Fluorophenol	69		72		25-120
Phenol-d6	74		75		10-120
Nitrobenzene-d5	78		79		23-120
2-Fluorobiphenyl	75		75		30-120
2,4,6-Tribromophenol	66		63		10-136
4-Terphenyl-d14	67		64		18-120

INORGANICS
&
MISCELLANEOUS

Project Name: FORMER COYNE TEXTILE
Project Number: 59294
Lab Number: L2033945
Report Date: 08/28/20

SAMPLE RESULTS

Lab ID: L2033945-01
Client ID: SOIL-SW-300
Sample Location: SYRACUSE, NY
Sample Depth:
Matrix: Soil

Date Collected: 08/19/20 10:05
Date Received: 08/19/20
Field Prep: Not Specified

Parameter	Result	Qualifier	Units	RL	MDL	Dilution Factor	Date Prepared	Date Analyzed	Analytical Method	Analyst
General Chemistry - Westborough Lab										
Solids, Total	47.9		%	0.100	NA	1	-	08/20/20 07:32	121,2540G	RI

Project Name: FORMER COYNE TEXTILE
Project Number: 59294
Lab Number: L2033945
Report Date: 08/28/20

SAMPLE RESULTS

Lab ID: L2033945-02
Client ID: SOIL-B-300
Sample Location: SYRACUSE, NY
Sample Depth:
Matrix: Soil

Date Collected: 08/20/20 14:30
Date Received: 08/20/20
Field Prep: Not Specified

Parameter	Result	Qualifier	Units	RL	MDL	Dilution Factor	Date Prepared	Date Analyzed	Analytical Method	Analyst
General Chemistry - Westborough Lab										
Solids, Total	72.2		%	0.100	NA	1	-	08/21/20 05:20	121,2540G	PR

Project Name: FORMER COYNE TEXTILE
Project Number: 59294
Lab Number: L2033945
Report Date: 08/28/20

SAMPLE RESULTS

Lab ID: L2033945-03
Client ID: SOIL-B-301
Sample Location: SYRACUSE, NY
Sample Depth:
Matrix: Soil

Date Collected: 08/20/20 14:50
Date Received: 08/20/20
Field Prep: Not Specified

Parameter	Result	Qualifier	Units	RL	MDL	Dilution Factor	Date Prepared	Date Analyzed	Analytical Method	Analyst
General Chemistry - Westborough Lab										
Solids, Total	90.2		%	0.100	NA	1	-	08/21/20 05:20	121,2540G	PR

Project Name: FORMER COYNE TEXTILE
Project Number: 59294
Lab Number: L2033945
Report Date: 08/28/20

SAMPLE RESULTS

Lab ID: L2033945-04
Client ID: SOIL-SW-301
Sample Location: SYRACUSE, NY
Sample Depth:
Matrix: Soil

Date Collected: 08/20/20 15:00
Date Received: 08/20/20
Field Prep: Not Specified

Parameter	Result	Qualifier	Units	RL	MDL	Dilution Factor	Date Prepared	Date Analyzed	Analytical Method	Analyst
General Chemistry - Westborough Lab										
Solids, Total	72.9		%	0.100	NA	1	-	08/21/20 05:20	121,2540G	PR

Project Name: FORMER COYNE TEXTILE
Project Number: 59294
Lab Number: L2033945
Report Date: 08/28/20

SAMPLE RESULTS

Lab ID: L2033945-05
Client ID: SOIL-SW-302
Sample Location: SYRACUSE, NY
Sample Depth:
Matrix: Soil

Date Collected: 08/25/20 15:20
Date Received: 08/25/20
Field Prep: Not Specified

Parameter	Result	Qualifier	Units	RL	MDL	Dilution Factor	Date Prepared	Date Analyzed	Analytical Method	Analyst
General Chemistry - Westborough Lab										
Solids, Total	75.7		%	0.100	NA	1	-	08/26/20 05:19	121,2540G	PR

Project Name: FORMER COYNE TEXTILE
Project Number: 59294
Lab Number: L2033945
Report Date: 08/28/20

SAMPLE RESULTS

Lab ID: L2033945-06
Client ID: SOIL-SW-303
Sample Location: SYRACUSE, NY
Sample Depth:
Matrix: Soil

Date Collected: 08/25/20 15:50
Date Received: 08/25/20
Field Prep: Not Specified

Parameter	Result	Qualifier	Units	RL	MDL	Dilution Factor	Date Prepared	Date Analyzed	Analytical Method	Analyst
General Chemistry - Westborough Lab										
Solids, Total	81.0		%	0.100	NA	1	-	08/26/20 05:19	121,2540G	PR

Project Name: FORMER COYNE TEXTILE
Project Number: 59294
Lab Number: L2033945
Report Date: 08/28/20

SAMPLE RESULTS

Lab ID: L2033945-07
Client ID: SOIL-SW-304
Sample Location: SYRACUSE, NY
Sample Depth:
Matrix: Soil

Date Collected: 08/25/20 15:55
Date Received: 08/25/20
Field Prep: Not Specified

Parameter	Result	Qualifier	Units	RL	MDL	Dilution Factor	Date Prepared	Date Analyzed	Analytical Method	Analyst
General Chemistry - Westborough Lab										
Solids, Total	82.9		%	0.100	NA	1	-	08/26/20 05:19	121,2540G	PR

Project Name: FORMER COYNE TEXTILE
Project Number: 59294
Lab Number: L2033945
Report Date: 08/28/20

SAMPLE RESULTS

Lab ID: L2033945-08
Client ID: SOIL-B-302
Sample Location: SYRACUSE, NY
Sample Depth:
Matrix: Soil

Date Collected: 08/25/20 15:25
Date Received: 08/25/20
Field Prep: Not Specified

Parameter	Result	Qualifier	Units	RL	MDL	Dilution Factor	Date Prepared	Date Analyzed	Analytical Method	Analyst
General Chemistry - Westborough Lab										
Solids, Total	66.4		%	0.100	NA	1	-	08/26/20 05:19	121,2540G	PR

Project Name: FORMER COYNE TEXTILE
Project Number: 59294
Lab Number: L2033945
Report Date: 08/28/20

SAMPLE RESULTS

Lab ID: L2033945-09
Client ID: SOIL-B-303
Sample Location: SYRACUSE, NY
Sample Depth:
Matrix: Soil

Date Collected: 08/25/20 15:30
Date Received: 08/25/20
Field Prep: Not Specified

Parameter	Result	Qualifier	Units	RL	MDL	Dilution Factor	Date Prepared	Date Analyzed	Analytical Method	Analyst
General Chemistry - Westborough Lab										
Solids, Total	78.1		%	0.100	NA	1	-	08/26/20 05:19	121,2540G	PR

Project Name: FORMER COYNE TEXTILE
Project Number: 59294
Lab Number: L2033945
Report Date: 08/28/20

SAMPLE RESULTS

Lab ID: L2033945-10
Client ID: SOIL-B-304
Sample Location: SYRACUSE, NY
Sample Depth:
Matrix: Soil

Date Collected: 08/25/20 15:35
Date Received: 08/25/20
Field Prep: Not Specified

Parameter	Result	Qualifier	Units	RL	MDL	Dilution Factor	Date Prepared	Date Analyzed	Analytical Method	Analyst
General Chemistry - Westborough Lab										
Solids, Total	53.5		%	0.100	NA	1	-	08/26/20 05:19	121,2540G	PR

Project Name: FORMER COYNE TEXTILE
Project Number: 59294
Lab Number: L2033945
Report Date: 08/28/20

SAMPLE RESULTS

Lab ID: L2033945-11
Client ID: SOIL-SW-305
Sample Location: SYRACUSE, NY
Sample Depth:
Matrix: Soil

Date Collected: 08/26/20 09:50
Date Received: 08/26/20
Field Prep: Not Specified

Parameter	Result	Qualifier	Units	RL	MDL	Dilution Factor	Date Prepared	Date Analyzed	Analytical Method	Analyst
General Chemistry - Westborough Lab										
Solids, Total	70.4		%	0.100	NA	1	-	08/27/20 05:43	121,2540G	CG

Project Name: FORMER COYNE TEXTILE
Project Number: 59294
Lab Number: L2033945
Report Date: 08/28/20

SAMPLE RESULTS

Lab ID: L2033945-12
Client ID: SOIL-SW-306
Sample Location: SYRACUSE, NY
Sample Depth:
Matrix: Soil

Date Collected: 08/26/20 11:40
Date Received: 08/26/20
Field Prep: Not Specified

Parameter	Result	Qualifier	Units	RL	MDL	Dilution Factor	Date Prepared	Date Analyzed	Analytical Method	Analyst
General Chemistry - Westborough Lab										
Solids, Total	57.1		%	0.100	NA	1	-	08/27/20 05:43	121,2540G	CG

Project Name: FORMER COYNE TEXTILE
Project Number: 59294
Lab Number: L2033945
Report Date: 08/28/20

SAMPLE RESULTS

Lab ID: L2033945-13
Client ID: SOIL-B-305
Sample Location: SYRACUSE, NY
Sample Depth:
Matrix: Soil

Date Collected: 08/26/20 11:20
Date Received: 08/26/20
Field Prep: Not Specified

Parameter	Result	Qualifier	Units	RL	MDL	Dilution Factor	Date Prepared	Date Analyzed	Analytical Method	Analyst
General Chemistry - Westborough Lab										
Solids, Total	61.8		%	0.100	NA	1	-	08/27/20 05:43	121,2540G	CG

Project Name: FORMER COYNE TEXTILE
Project Number: 59294
Lab Number: L2033945
Report Date: 08/28/20

SAMPLE RESULTS

Lab ID: L2033945-14
Client ID: SOIL-B-306
Sample Location: SYRACUSE, NY
Sample Depth:
Matrix: Soil

Date Collected: 08/26/20 11:50
Date Received: 08/26/20
Field Prep: Not Specified

Parameter	Result	Qualifier	Units	RL	MDL	Dilution Factor	Date Prepared	Date Analyzed	Analytical Method	Analyst
General Chemistry - Westborough Lab										
Solids, Total	73.8		%	0.100	NA	1	-	08/27/20 05:43	121,2540G	CG

Project Name: FORMER COYNE TEXTILE
Project Number: 59294
Lab Number: L2033945
Report Date: 08/28/20

SAMPLE RESULTS

Lab ID: L2033945-15
Client ID: SOIL-B-307
Sample Location: SYRACUSE, NY
Sample Depth:
Matrix: Soil

Date Collected: 08/26/20 12:00
Date Received: 08/26/20
Field Prep: Not Specified

Parameter	Result	Qualifier	Units	RL	MDL	Dilution Factor	Date Prepared	Date Analyzed	Analytical Method	Analyst
General Chemistry - Westborough Lab										
Solids, Total	78.7		%	0.100	NA	1	-	08/27/20 05:43	121,2540G	CG

Project Name: FORMER COYNE TEXTILE
Project Number: 59294
Lab Number: L2033945
Report Date: 08/28/20

SAMPLE RESULTS

Lab ID: L2033945-16
Client ID: SOIL-B-308
Sample Location: SYRACUSE, NY
Sample Depth:
Matrix: Soil

Date Collected: 08/26/20 12:15
Date Received: 08/26/20
Field Prep: Not Specified

Parameter	Result	Qualifier	Units	RL	MDL	Dilution Factor	Date Prepared	Date Analyzed	Analytical Method	Analyst
General Chemistry - Westborough Lab										
Solids, Total	83.7		%	0.100	NA	1	-	08/27/20 09:38	121,2540G	PR

Project Name: FORMER COYNE TEXTILE
Project Number: 59294
Lab Number: L2033945
Report Date: 08/28/20

SAMPLE RESULTS

Lab ID: L2033945-17
Client ID: SOIL-DUP-001
Sample Location: SYRACUSE, NY
Sample Depth:
Matrix: Soil

Date Collected: 08/26/20 12:00
Date Received: 08/26/20
Field Prep: Not Specified

Parameter	Result	Qualifier	Units	RL	MDL	Dilution Factor	Date Prepared	Date Analyzed	Analytical Method	Analyst
General Chemistry - Westborough Lab										
Solids, Total	77.2		%	0.100	NA	1	-	08/27/20 09:38	121,2540G	PR

Project Name: FORMER COYNE TEXTILE
Project Number: 59294
Lab Number: L2033945
Report Date: 08/28/20

SAMPLE RESULTS

Lab ID: L2033945-18
Client ID: SOIL-B-309
Sample Location: SYRACUSE, NY
Sample Depth:
Matrix: Soil

Date Collected: 08/26/20 14:30
Date Received: 08/26/20
Field Prep: Not Specified

Parameter	Result	Qualifier	Units	RL	MDL	Dilution Factor	Date Prepared	Date Analyzed	Analytical Method	Analyst
General Chemistry - Westborough Lab										
Solids, Total	81.9		%	0.100	NA	1	-	08/27/20 05:43	121,2540G	CG

Lab Duplicate Analysis

Batch Quality Control

Project Name: FORMER COYNE TEXTILE

Project Number: 59294

Lab Number: L2033945

Report Date: 08/28/20

Parameter	Native Sample	Duplicate Sample	Units	RPD	Qual	RPD Limits
General Chemistry - Westborough Lab Associated sample(s): 01 QC Batch ID: WG1400852-1 QC Sample: L2033762-21 Client ID: DUP Sample						
Solids, Total	97.9	98.1	%	0		20
General Chemistry - Westborough Lab Associated sample(s): 02-04 QC Batch ID: WG1401339-1 QC Sample: L2034014-01 Client ID: DUP Sample						
Solids, Total	96.4	96.2	%	0		20
General Chemistry - Westborough Lab Associated sample(s): 05-10 QC Batch ID: WG1402942-1 QC Sample: L2034785-01 Client ID: DUP Sample						
Solids, Total	93.1	93.1	%	0		20
General Chemistry - Westborough Lab Associated sample(s): 16-17 QC Batch ID: WG1403528-1 QC Sample: L2033945-16 Client ID: SOIL-B-308						
Solids, Total	83.7	86.8	%	4		20

Project Name: FORMER COYNE TEXTILE
Project Number: 59294

Lab Number: L2033945
Report Date: 08/28/20

Sample Receipt and Container Information

Were project specific reporting limits specified? YES

Cooler Information

Cooler	Custody Seal
A	Absent
A1	Absent
A2	Absent
A3	Absent

Container Information

Container ID	Container Type	Cooler	Initial pH	Final pH	Temp deg C	Pres	Seal	Frozen Date/Time	Analysis(*)
L2033945-01A	Vial MeOH preserved	A	NA		4.0	Y	Absent		NYTCL-8260HLW-R2(14)
L2033945-01B	Vial water preserved	A	NA		4.0	Y	Absent	20-AUG-20 03:22	NYTCL-8260HLW-R2(14)
L2033945-01C	Vial water preserved	A	NA		4.0	Y	Absent	20-AUG-20 03:22	NYTCL-8260HLW-R2(14)
L2033945-01D	Plastic 2oz unpreserved for TS	A	NA		4.0	Y	Absent		TS(7)
L2033945-01E	Glass 120ml/4oz unpreserved	A	NA		4.0	Y	Absent		NYTCL-8270(14)
L2033945-02A	Vial MeOH preserved	A1	NA		3.6	Y	Absent		NYTCL-8260HLW-R2(14)
L2033945-02B	Vial water preserved	A1	NA		3.6	Y	Absent	21-AUG-20 02:58	NYTCL-8260HLW-R2(14)
L2033945-02C	Vial water preserved	A1	NA		3.6	Y	Absent	21-AUG-20 02:58	NYTCL-8260HLW-R2(14)
L2033945-02D	Plastic 2oz unpreserved for TS	A1	NA		3.6	Y	Absent		TS(7)
L2033945-02E	Glass 120ml/4oz unpreserved	A1	NA		3.6	Y	Absent		NYTCL-8270(14)
L2033945-03A	Vial MeOH preserved	A1	NA		3.6	Y	Absent		NYTCL-8260HLW-R2(14)
L2033945-03B	Vial water preserved	A1	NA		3.6	Y	Absent	21-AUG-20 02:58	NYTCL-8260HLW-R2(14)
L2033945-03C	Vial water preserved	A1	NA		3.6	Y	Absent	21-AUG-20 02:58	NYTCL-8260HLW-R2(14)
L2033945-03D	Plastic 2oz unpreserved for TS	A1	NA		3.6	Y	Absent		TS(7)
L2033945-03E	Glass 120ml/4oz unpreserved	A1	NA		3.6	Y	Absent		NYTCL-8270(14)
L2033945-04A	Vial MeOH preserved	A1	NA		3.6	Y	Absent		NYTCL-8260HLW-R2(14)
L2033945-04B	Vial water preserved	A1	NA		3.6	Y	Absent	21-AUG-20 02:58	NYTCL-8260HLW-R2(14)
L2033945-04C	Vial water preserved	A1	NA		3.6	Y	Absent	21-AUG-20 02:58	NYTCL-8260HLW-R2(14)
L2033945-04D	Plastic 2oz unpreserved for TS	A1	NA		3.6	Y	Absent		TS(7)
L2033945-04E	Glass 120ml/4oz unpreserved	A1	NA		3.6	Y	Absent		NYTCL-8270(14)

*Values in parentheses indicate holding time in days

Project Name: FORMER COYNE TEXTILE
Project Number: 59294

Lab Number: L2033945
Report Date: 08/28/20

Container Information

Container ID	Container Type	Cooler	Initial pH	Final pH	Temp deg C	Pres	Seal	Frozen Date/Time	Analysis(*)
L2033945-05A	Vial MeOH preserved	A2	NA		5.4	Y	Absent		NYTCL-8260HLW-R2(14),NYTCL-8260H-R2(14)
L2033945-05B	Vial water preserved	A2	NA		5.4	Y	Absent	26-AUG-20 05:01	NYTCL-8260HLW-R2(14),NYTCL-8260H-R2(14)
L2033945-05C	Vial water preserved	A2	NA		5.4	Y	Absent	26-AUG-20 05:01	NYTCL-8260HLW-R2(14),NYTCL-8260H-R2(14)
L2033945-05D	Plastic 2oz unpreserved for TS	A2	NA		5.4	Y	Absent		TS(7)
L2033945-05E	Glass 120ml/4oz unpreserved	A2	NA		5.4	Y	Absent		NYTCL-8270(14)
L2033945-06A	Vial MeOH preserved	A2	NA		5.4	Y	Absent		NYTCL-8260HLW-R2(14)
L2033945-06B	Vial water preserved	A2	NA		5.4	Y	Absent	26-AUG-20 05:01	NYTCL-8260HLW-R2(14)
L2033945-06C	Vial water preserved	A2	NA		5.4	Y	Absent	26-AUG-20 05:01	NYTCL-8260HLW-R2(14)
L2033945-06D	Plastic 2oz unpreserved for TS	A2	NA		5.4	Y	Absent		TS(7)
L2033945-06E	Glass 120ml/4oz unpreserved	A2	NA		5.4	Y	Absent		NYTCL-8270(14)
L2033945-07A	Vial MeOH preserved	A2	NA		5.4	Y	Absent		NYTCL-8260HLW-R2(14),NYTCL-8260H-R2(14)
L2033945-07B	Vial water preserved	A2	NA		5.4	Y	Absent	26-AUG-20 05:01	NYTCL-8260HLW-R2(14),NYTCL-8260H-R2(14)
L2033945-07C	Vial water preserved	A2	NA		5.4	Y	Absent	26-AUG-20 05:01	NYTCL-8260HLW-R2(14),NYTCL-8260H-R2(14)
L2033945-07D	Plastic 2oz unpreserved for TS	A2	NA		5.4	Y	Absent		TS(7)
L2033945-07E	Glass 120ml/4oz unpreserved	A2	NA		5.4	Y	Absent		NYTCL-8270(14)
L2033945-08A	Vial MeOH preserved	A2	NA		5.4	Y	Absent		NYTCL-8260HLW-R2(14)
L2033945-08B	Vial water preserved	A2	NA		5.4	Y	Absent	26-AUG-20 05:01	NYTCL-8260HLW-R2(14)
L2033945-08C	Vial water preserved	A2	NA		5.4	Y	Absent	26-AUG-20 05:01	NYTCL-8260HLW-R2(14)
L2033945-08D	Plastic 2oz unpreserved for TS	A2	NA		5.4	Y	Absent		TS(7)
L2033945-08E	Glass 120ml/4oz unpreserved	A2	NA		5.4	Y	Absent		NYTCL-8270(14)
L2033945-09A	Vial MeOH preserved	A2	NA		5.4	Y	Absent		NYTCL-8260HLW-R2(14)
L2033945-09B	Vial water preserved	A2	NA		5.4	Y	Absent	26-AUG-20 05:01	NYTCL-8260HLW-R2(14)
L2033945-09C	Vial water preserved	A2	NA		5.4	Y	Absent	26-AUG-20 05:01	NYTCL-8260HLW-R2(14)
L2033945-09D	Plastic 2oz unpreserved for TS	A2	NA		5.4	Y	Absent		TS(7)
L2033945-09E	Glass 120ml/4oz unpreserved	A2	NA		5.4	Y	Absent		NYTCL-8270(14)
L2033945-10A	Vial MeOH preserved	A2	NA		5.4	Y	Absent		NYTCL-8260HLW-R2(14)

*Values in parentheses indicate holding time in days

Project Name: FORMER COYNE TEXTILE
Project Number: 59294

Lab Number: L2033945
Report Date: 08/28/20

Container Information

Container ID	Container Type	Cooler	Initial pH	Final pH	Temp deg C	Pres	Seal	Frozen Date/Time	Analysis(*)
L2033945-10B	Vial water preserved	A2	NA		5.4	Y	Absent	26-AUG-20 05:01	NYTCL-8260HLW-R2(14)
L2033945-10C	Vial water preserved	A2	NA		5.4	Y	Absent	26-AUG-20 05:01	NYTCL-8260HLW-R2(14)
L2033945-10D	Plastic 2oz unpreserved for TS	A2	NA		5.4	Y	Absent		TS(7)
L2033945-10E	Glass 120ml/4oz unpreserved	A2	NA		5.4	Y	Absent		NYTCL-8270(14)
L2033945-11A	Vial MeOH preserved	A3	NA		2.4	Y	Absent		NYTCL-8260HLW-R2(14)
L2033945-11B	Vial water preserved	A3	NA		2.4	Y	Absent	27-AUG-20 03:59	NYTCL-8260HLW-R2(14)
L2033945-11C	Vial water preserved	A3	NA		2.4	Y	Absent	27-AUG-20 03:59	NYTCL-8260HLW-R2(14)
L2033945-11D	Plastic 2oz unpreserved for TS	A3	NA		2.4	Y	Absent		TS(7)
L2033945-11E	Glass 120ml/4oz unpreserved	A3	NA		2.4	Y	Absent		NYTCL-8270(14)
L2033945-12A	Vial MeOH preserved	A3	NA		2.4	Y	Absent		NYTCL-8260HLW-R2(14)
L2033945-12B	Vial water preserved	A3	NA		2.4	Y	Absent	27-AUG-20 03:59	NYTCL-8260HLW-R2(14)
L2033945-12C	Vial water preserved	A3	NA		2.4	Y	Absent	27-AUG-20 03:59	NYTCL-8260HLW-R2(14)
L2033945-12D	Plastic 2oz unpreserved for TS	A3	NA		2.4	Y	Absent		TS(7)
L2033945-12E	Glass 120ml/4oz unpreserved	A3	NA		2.4	Y	Absent		NYTCL-8270(14)
L2033945-13A	Vial MeOH preserved	A3	NA		2.4	Y	Absent		NYTCL-8260HLW-R2(14),NYTCL-8260H-R2(14)
L2033945-13B	Vial water preserved	A3	NA		2.4	Y	Absent	27-AUG-20 03:59	NYTCL-8260HLW-R2(14),NYTCL-8260H-R2(14)
L2033945-13C	Vial water preserved	A3	NA		2.4	Y	Absent	27-AUG-20 03:59	NYTCL-8260HLW-R2(14),NYTCL-8260H-R2(14)
L2033945-13D	Plastic 2oz unpreserved for TS	A3	NA		2.4	Y	Absent		TS(7)
L2033945-13E	Glass 120ml/4oz unpreserved	A3	NA		2.4	Y	Absent		NYTCL-8270(14)
L2033945-14A	Vial MeOH preserved	A3	NA		2.4	Y	Absent		NYTCL-8260HLW-R2(14)
L2033945-14B	Vial water preserved	A3	NA		2.4	Y	Absent	27-AUG-20 03:59	NYTCL-8260HLW-R2(14)
L2033945-14C	Vial water preserved	A3	NA		2.4	Y	Absent	27-AUG-20 03:59	NYTCL-8260HLW-R2(14)
L2033945-14D	Plastic 2oz unpreserved for TS	A3	NA		2.4	Y	Absent		TS(7)
L2033945-14E	Glass 120ml/4oz unpreserved	A3	NA		2.4	Y	Absent		NYTCL-8270(14)
L2033945-15A	Vial MeOH preserved	A3	NA		2.4	Y	Absent		NYTCL-8260HLW-R2(14)
L2033945-15B	Vial water preserved	A3	NA		2.4	Y	Absent	27-AUG-20 03:59	NYTCL-8260HLW-R2(14)
L2033945-15C	Vial water preserved	A3	NA		2.4	Y	Absent	27-AUG-20 03:59	NYTCL-8260HLW-R2(14)

*Values in parentheses indicate holding time in days

Project Name: FORMER COYNE TEXTILE
Project Number: 59294

Lab Number: L2033945
Report Date: 08/28/20

Container Information

Container ID	Container Type	Cooler	Initial pH	Final pH	Temp deg C	Pres	Seal	Frozen Date/Time	Analysis(*)
L2033945-15D	Plastic 2oz unpreserved for TS	A3	NA		2.4	Y	Absent		TS(7)
L2033945-15E	Glass 120ml/4oz unpreserved	A3	NA		2.4	Y	Absent		NYTCL-8270(14)
L2033945-16A	Vial MeOH preserved	A3	NA		2.4	Y	Absent		NYTCL-8260HLW-R2(14)
L2033945-16A1	Vial MeOH preserved	A3	NA		2.4	Y	Absent		NYTCL-8260HLW-R2(14)
L2033945-16A2	Vial MeOH preserved	A3	NA		2.4	Y	Absent		NYTCL-8260HLW-R2(14)
L2033945-16B	Vial water preserved	A3	NA		2.4	Y	Absent	27-AUG-20 03:59	NYTCL-8260HLW-R2(14)
L2033945-16B1	Vial water preserved	A3	NA		2.4	Y	Absent	27-AUG-20 12:42	NYTCL-8260HLW-R2(14)
L2033945-16B2	Vial water preserved	A3	NA		2.4	Y	Absent	27-AUG-20 12:42	NYTCL-8260HLW-R2(14)
L2033945-16C	Vial water preserved	A3	NA		2.4	Y	Absent	27-AUG-20 03:59	NYTCL-8260HLW-R2(14)
L2033945-16C1	Vial water preserved	A3	NA		2.4	Y	Absent	27-AUG-20 12:42	NYTCL-8260HLW-R2(14)
L2033945-16C2	Vial water preserved	A3	NA		2.4	Y	Absent	27-AUG-20 12:42	NYTCL-8260HLW-R2(14)
L2033945-16D	Plastic 2oz unpreserved for TS	A3	NA		2.4	Y	Absent		TS(7)
L2033945-16D1	Plastic 2oz unpreserved for TS	A3	NA		2.4	Y	Absent		TS(7)
L2033945-16D2	Plastic 2oz unpreserved for TS	A3	NA		2.4	Y	Absent		TS(7)
L2033945-16E	Glass 120ml/4oz unpreserved	A3	NA		2.4	Y	Absent		NYTCL-8270(14)
L2033945-16E1	Glass 120ml/4oz unpreserved	A3	NA		2.4	Y	Absent		NYTCL-8270(14)
L2033945-16E2	Glass 120ml/4oz unpreserved	A3	NA		2.4	Y	Absent		NYTCL-8270(14)
L2033945-17A	Vial MeOH preserved	A3	NA		2.4	Y	Absent		NYTCL-8260HLW-R2(14)
L2033945-17A1	Vial MeOH preserved	A3	NA		2.4	Y	Absent		-
L2033945-17A2	Vial MeOH preserved	A3	NA		2.4	Y	Absent		-
L2033945-17B	Vial water preserved	A3	NA		2.4	Y	Absent	27-AUG-20 03:59	NYTCL-8260HLW-R2(14)
L2033945-17B1	Vial water preserved	A3	NA		2.4	Y	Absent	27-AUG-20 03:59	-
L2033945-17B2	Vial water preserved	A3	NA		2.4	Y	Absent	27-AUG-20 03:59	-
L2033945-17C	Vial water preserved	A3	NA		2.4	Y	Absent	27-AUG-20 03:59	NYTCL-8260HLW-R2(14)
L2033945-17C1	Vial water preserved	A3	NA		2.4	Y	Absent	27-AUG-20 03:59	-
L2033945-17C2	Vial water preserved	A3	NA		2.4	Y	Absent	27-AUG-20 03:59	-
L2033945-17D	Plastic 2oz unpreserved for TS	A3	NA		2.4	Y	Absent		TS(7)
L2033945-17D1	Plastic 2oz unpreserved for TS	A3	NA		2.4	Y	Absent		-

*Values in parentheses indicate holding time in days

Project Name: FORMER COYNE TEXTILE
Project Number: 59294

Lab Number: L2033945
Report Date: 08/28/20

Container Information

Container ID	Container Type	Cooler	Initial pH	Final pH	Temp deg C	Pres	Seal	Frozen Date/Time	Analysis(*)
L2033945-17D2	Plastic 2oz unpreserved for TS	A3	NA		2.4	Y	Absent		-
L2033945-17E	Glass 120ml/4oz unpreserved	A3	NA		2.4	Y	Absent		NYTCL-8270(14)
L2033945-17E1	Glass 120ml/4oz unpreserved	A3	NA		2.4	Y	Absent		-
L2033945-17E2	Glass 120ml/4oz unpreserved	A3	NA		2.4	Y	Absent		-
L2033945-18A	Vial MeOH preserved	A3	NA		2.4	Y	Absent		NYTCL-8260HLW-R2(14)
L2033945-18B	Vial water preserved	A3	NA		2.4	Y	Absent	27-AUG-20 03:59	NYTCL-8260HLW-R2(14)
L2033945-18C	Vial water preserved	A3	NA		2.4	Y	Absent	27-AUG-20 03:59	NYTCL-8260HLW-R2(14)
L2033945-18D	Plastic 2oz unpreserved for TS	A3	NA		2.4	Y	Absent		TS(7)
L2033945-18E	Glass 120ml/4oz unpreserved	A3	NA		2.4	Y	Absent		NYTCL-8270(14)

*Values in parentheses indicate holding time in days

Project Name:	FORMER COYNE TEXTILE	**Lab Number:**	L2033945
Project Number:	59294	**Report Date:**	08/28/20

GLOSSARY

Acronyms

DL	- Detection Limit: This value represents the level to which target analyte concentrations are reported as estimated values, when those target analyte concentrations are quantified below the limit of quantitation (LOQ). The DL includes any adjustments from dilutions, concentrations or moisture content, where applicable. (DoD report formats only.)
EDL	- Estimated Detection Limit: This value represents the level to which target analyte concentrations are reported as estimated values, when those target analyte concentrations are quantified below the reporting limit (RL). The EDL includes any adjustments from dilutions, concentrations or moisture content, where applicable. The use of EDLs is specific to the analysis of PAHs using Solid-Phase Microextraction (SPME).
EMPC	- Estimated Maximum Possible Concentration: The concentration that results from the signal present at the retention time of an analyte when the ions meet all of the identification criteria except the ion abundance ratio criteria. An EMPC is a worst-case estimate of the concentration.
EPA	- Environmental Protection Agency.
LCS	- Laboratory Control Sample: A sample matrix, free from the analytes of interest, spiked with verified known amounts of analytes or a material containing known and verified amounts of analytes.
LCSD	- Laboratory Control Sample Duplicate: Refer to LCS.
LFB	- Laboratory Fortified Blank: A sample matrix, free from the analytes of interest, spiked with verified known amounts of analytes or a material containing known and verified amounts of analytes.
LOD	- Limit of Detection: This value represents the level to which a target analyte can reliably be detected for a specific analyte in a specific matrix by a specific method. The LOD includes any adjustments from dilutions, concentrations or moisture content, where applicable. (DoD report formats only.)
LOQ	- Limit of Quantitation: The value at which an instrument can accurately measure an analyte at a specific concentration. The LOQ includes any adjustments from dilutions, concentrations or moisture content, where applicable. (DoD report formats only.) Limit of Quantitation: The value at which an instrument can accurately measure an analyte at a specific concentration. The LOQ includes any adjustments from dilutions, concentrations or moisture content, where applicable. (DoD report formats only.)
MDL	- Method Detection Limit: This value represents the level to which target analyte concentrations are reported as estimated values, when those target analyte concentrations are quantified below the reporting limit (RL). The MDL includes any adjustments from dilutions, concentrations or moisture content, where applicable.
MS	- Matrix Spike Sample: A sample prepared by adding a known mass of target analyte to a specified amount of matrix sample for which an independent estimate of target analyte concentration is available. For Method 332.0, the spike recovery is calculated using the native concentration, including estimated values.
MSD	- Matrix Spike Sample Duplicate: Refer to MS.
NA	- Not Applicable.
NC	- Not Calculated: Term is utilized when one or more of the results utilized in the calculation are non-detect at the parameter's reporting unit.
NDPA/DPA	- N-Nitrosodiphenylamine/Diphenylamine.
NI	- Not Ignitable.
NP	- Non-Plastic: Term is utilized for the analysis of Atterberg Limits in soil.
RL	- Reporting Limit: The value at which an instrument can accurately measure an analyte at a specific concentration. The RL includes any adjustments from dilutions, concentrations or moisture content, where applicable.
RPD	- Relative Percent Difference: The results from matrix and/or matrix spike duplicates are primarily designed to assess the precision of analytical results in a given matrix and are expressed as relative percent difference (RPD). Values which are less than five times the reporting limit for any individual parameter are evaluated by utilizing the absolute difference between the values; although the RPD value will be provided in the report.
SRM	- Standard Reference Material: A reference sample of a known or certified value that is of the same or similar matrix as the associated field samples.
STLP	- Semi-dynamic Tank Leaching Procedure per EPA Method 1315.
TEF	- Toxic Equivalency Factors: The values assigned to each dioxin and furan to evaluate their toxicity relative to 2,3,7,8-TCDD.
TEQ	- Toxic Equivalent: The measure of a sample's toxicity derived by multiplying each dioxin and furan by its corresponding TEF and then summing the resulting values.
TIC	- Tentatively Identified Compound: A compound that has been identified to be present and is not part of the target compound list (TCL) for the method and/or program. All TICs are qualitatively identified and reported as estimated concentrations.

Footnotes

Report Format: DU Report with 'J' Qualifiers

Project Name:	FORMER COYNE TEXTILE	**Lab Number:**	L2033945
Project Number:	59294	**Report Date:**	08/28/20

1 - The reference for this analyte should be considered modified since this analyte is absent from the target analyte list of the original method.

Terms

Analytical Method: Both the document from which the method originates and the analytical reference method. (Example: EPA 8260B is shown as 1,8260B.) The codes for the reference method documents are provided in the References section of the Addendum.

Difference: With respect to Total Oxidizable Precursor (TOP) Assay analysis, the difference is defined as the Post-Treatment value minus the Pre-Treatment value.

Final pH: As it pertains to Sample Receipt & Container Information section of the report, Final pH reflects pH of container determined after adjustment at the laboratory, if applicable. If no adjustment required, value reflects Initial pH.

Frozen Date/Time: With respect to Volatile Organics in soil, Frozen Date/Time reflects the date/time at which associated Reagent Water-preserved vials were initially frozen. Note: If frozen date/time is beyond 48 hours from sample collection, value will be reflected in 'bold'.

Initial pH: As it pertains to Sample Receipt & Container Information section of the report, Initial pH reflects pH of container determined upon receipt, if applicable.

PAH Total: With respect to Alkylated PAH analyses, the 'PAHs, Total' result is defined as the summation of results for all or a subset of the following compounds: Naphthalene, C1-C4 Naphthalenes, 2-Methylnaphthalene, 1-Methylnaphthalene, Biphenyl, Acenaphthylene, Acenaphthene, Fluorene, C1-C3 Fluorenes, Phenanthrene, C1-C4 Phenanthrenes/Anthracenes, Anthracene, Fluoranthene, Pyrene, C1-C4 Fluoranthenes/Pyrenes, Benz(a)anthracene, Chrysene, C1-C4 Chrysenes, Benzo(b)fluoranthene, Benzo(j)+(k)fluoranthene, Benzo(e)pyrene, Benzo(a)pyrene, Perylene, Indeno(1,2,3-cd)pyrene, Dibenz(ah)+(ac)anthracene, Benzo(g,h,i)perylene. If a 'Total' result is requested, the results of its individual components will also be reported.

PFAS Total: With respect to PFAS analyses, the 'PFAS, Total (5)' result is defined as the summation of results for: PFHpA, PFHxS, PFOA, PFNA and PFOS. If a 'Total' result is requested, the results of its individual components will also be reported.

The target compound Chlordane (CAS No. 57-74-9) is reported for GC ECD analyses. Per EPA,this compound "refers to a mixture of chlordane isomers, other chlorinated hydrocarbons and numerous other components." (Reference: USEPA Toxicological Review of Chlordane, In Support of Summary Information on the Integrated Risk Information System (IRIS), December 1997.)

Total: With respect to Organic analyses, a 'Total' result is defined as the summation of results for individual isomers or Aroclors. If a 'Total' result is requested, the results of its individual components will also be reported. This is applicable to 'Total' results for methods 8260, 8081 and 8082.

Data Qualifiers

A - Spectra identified as "Aldol Condensates" are byproducts of the extraction/concentration procedures when acetone is introduced in the process.

B - The analyte was detected above the reporting limit in the associated method blank. Flag only applies to associated field samples that have detectable concentrations of the analyte at less than ten times (10x) the concentration found in the blank. For MCP-related projects, flag only applies to associated field samples that have detectable concentrations of the analyte at less than ten times (10x) the concentration found in the blank. For DOD-related projects, flag only applies to associated field samples that have detectable concentrations of the analyte at less than ten times (10x) the concentration found in the blank AND the analyte was detected above one-half the reporting limit (or above the reporting limit for common lab contaminants) in the associated method blank. For NJ-Air-related projects, flag only applies to associated field samples that have detectable concentrations of the analyte above the reporting limit. For NJ-related projects (excluding Air), flag only applies to associated field samples that have detectable concentrations of the analyte, which was detected above the reporting limit in the associated method blank or above five times the reporting limit for common lab contaminants (Phthalates, Acetone, Methylene Chloride, 2-Butanone).

C - Co-elution: The target analyte co-elutes with a known lab standard (i.e. surrogate, internal standards, etc.) for co-extracted analyses.

D - Concentration of analyte was quantified from diluted analysis. Flag only applies to field samples that have detectable concentrations of the analyte.

E - Concentration of analyte exceeds the range of the calibration curve and/or linear range of the instrument.

F - The ratio of quantifier ion response to qualifier ion response falls outside of the laboratory criteria. Results are considered to be an estimated maximum concentration.

G - The concentration may be biased high due to matrix interferences (i.e, co-elution) with non-target compound(s). The result should be considered estimated.

H - The analysis of pH was performed beyond the regulatory-required holding time of 15 minutes from the time of sample collection.

I - The lower value for the two columns has been reported due to obvious interference.

J - Estimated value. The Target analyte concentration is below the quantitation limit (RL), but above the Method Detection Limit (MDL) or Estimated Detection Limit (EDL) for SPME-related analyses. This represents an estimated concentration for Tentatively Identified Compounds (TICs).

M - Reporting Limit (RL) exceeds the MCP CAM Reporting Limit for this analyte.

ND - Not detected at the method detection limit (MDL) for the sample, or estimated detection limit (EDL) for SPME-related analyses.

NJ - Presumptive evidence of compound. This represents an estimated concentration for Tentatively Identified Compounds (TICs), where the identification is based on a mass spectral library search.

Report Format: DU Report with 'J' Qualifiers

Project Name:	FORMER COYNE TEXTILE	**Lab Number:**	L2033945
Project Number:	59294	**Report Date:**	08/28/20

Data Qualifiers

P - The RPD between the results for the two columns exceeds the method-specified criteria.

Q - The quality control sample exceeds the associated acceptance criteria. For DOD-related projects, LCS and/or Continuing Calibration Standard exceedences are also qualified on all associated sample results. Note: This flag is not applicable for matrix spike recoveries when the sample concentration is greater than 4x the spike added or for batch duplicate RPD when the sample concentrations are less than 5x the RL. (Metals only.)

R - Analytical results are from sample re-analysis.

RE - Analytical results are from sample re-extraction.

S - Analytical results are from modified screening analysis.

Project Name:	FORMER COYNE TEXTILE	**Lab Number:**	L2033945
Project Number:	59294	**Report Date:**	08/28/20

REFERENCES

1 Test Methods for Evaluating Solid Waste: Physical/Chemical Methods. EPA SW-846. Third Edition. Updates I - VI, 2018.

121 Standard Methods for the Examination of Water and Wastewater. APHA-AWWA-WEF. Standard Methods Online.

LIMITATION OF LIABILITIES

Alpha Analytical performs services with reasonable care and diligence normal to the analytical testing laboratory industry. In the event of an error, the sole and exclusive responsibility of Alpha Analytical shall be to re-perform the work at it's own expense. In no event shall Alpha Analytical be held liable for any incidental, consequential or special damages, including but not limited to, damages in any way connected with the use of, interpretation of, information or analysis provided by Alpha Analytical.

We strongly urge our clients to comply with EPA protocol regarding sample volume, preservation, cooling, containers, sampling procedures, holding time and splitting of samples in the field.

Certification Information

The following analytes are not included in our Primary NELAP Scope of Accreditation:

Westborough Facility
EPA 624/624.1: m/p-xylene, o-xylene, Naphthalene
EPA 8260C: NPW: 1,2,4,5-Tetramethylbenzene; 4-Ethyltoluene, Azobenzene; SCM: Iodomethane (methyl iodide), 1,2,4,5-Tetramethylbenzene; 4-Ethyltoluene.
EPA 8270D: NPW: Dimethylnaphthalene,1,4-Diphenylhydrazine; SCM: Dimethylnaphthalene,1,4-Diphenylhydrazine.
SM4500: NPW: Amenable Cyanide; SCM: Total Phosphorus, TKN, NO2, NO3.

Mansfield Facility
SM 2540D: TSS
EPA 8082A: NPW: PCB: 1, 5, 31, 87,101, 110, 141, 151, 153, 180, 183, 187.
EPA TO-15: Halothane, 2,4,4-Trimethyl-2-pentene, 2,4,4-Trimethyl-1-pentene, Thiophene, 2-Methylthiophene, 3-Methylthiophene, 2-Ethylthiophene, 1,2,3-Trimethylbenzene, Indan, Indene, 1,2,4,5-Tetramethylbenzene, Benzothiophene, 1-Methylnaphthalene.
EPA TO-12 Non-methane organics
EPA 3C Fixed gases
Biological Tissue Matrix: EPA 3050B

The following analytes are included in our Massachusetts DEP Scope of Accreditation

Westborough Facility:

Drinking Water
EPA 300.0: Chloride, Nitrate-N, Fluoride, Sulfate; **EPA 353.2**: Nitrate-N, Nitrite-N; **SM4500NO3-F**: Nitrate-N, Nitrite-N; **SM4500F-C, SM4500CN-CE, EPA 180.1, SM2130B, SM4500Cl-D, SM2320B, SM2540C, SM4500H-B, SM4500NO2-B**
EPA 332: Perchlorate; **EPA 524.2:** THMs and VOCs; **EPA 504.1:** EDB, DBCP.
Microbiology: **SM9215B; SM9223-P/A, SM9223B-Colilert-QT,SM9222D**.

Non-Potable Water
SM4500H,B, EPA 120.1, SM2510B, SM2540C, SM2320B, SM4500CL-E, SM4500F-BC, SM4500NH3-BH: Ammonia-N and Kjeldahl-N, **EPA 350.1**: Ammonia-N, **LACHAT 10-107-06-1-B**: Ammonia-N, **EPA 351.1, SM4500NO3-F, EPA 353.2**: Nitrate-N**, SM4500P-E, SM4500P-B, E, SM4500SO4-E, SM5220D, EPA 410.4, SM5210B, SM5310C, SM4500CL-D, EPA 1664, EPA 420.1, SM4500-CN-CE, SM2540D, EPA 300: Chloride, Sulfate, Nitrate.**
EPA 624.1: Volatile Halocarbons & Aromatics,
EPA 608.3: Chlordane, Toxaphene, Aldrin, alpha-BHC, beta-BHC, gamma-BHC, delta-BHC, Dieldrin, DDD, DDE, DDT, Endosulfan I, Endosulfan II, Endosulfan sulfate, Endrin, Endrin Aldehyde, Heptachlor, Heptachlor Epoxide, PCBs
EPA 625.1: SVOC (Acid/Base/Neutral Extractables), **EPA 600/4-81-045**: PCB-Oil.
Microbiology: **SM9223B-Colilert-QT; Enterolert-QT, SM9221E, EPA 1600, EPA 1603.**

Mansfield Facility:

Drinking Water
EPA 200.7: Al, Ba, Cd, Cr, Cu, Fe, Mn, Ni, Na, Ag, Ca, Zn. **EPA 200.8:** Al, Sb, As, Ba, Be, Cd, Cr, Cu, Pb, Mn, Ni, Se, Ag, TL, Zn. **EPA 245.1** Hg.
EPA 522.

Non-Potable Water
EPA 200.7: Al, Sb, As, Be, Cd, Ca, Cr, Co, Cu, Fe, Pb, Mg, Mn, Mo, Ni, K, Se, Ag, Na, Sr, TL, Ti, V, Zn.
EPA 200.8: Al, Sb**,** As, Be, Cd, Cr, Cu, Fe, Pb, Mn, Ni, K, Se, Ag, Na, TL, Zn.
EPA 245.1 Hg.
SM2340B

For a complete listing of analytes and methods, please contact your Alpha Project Manager.

NEW YORK CHAIN OF CUSTODY

ALPHA ANALYTICAL

Westborough, MA 01581 — 8 Walkup Dr. — TEL: 508-898-9220 — FAX: 508-898-9193

Mansfield, MA 02048 — 320 Forbes Blvd — TEL: 508-822-9300 — FAX: 508-822-3288

Service Centers
Mahwah, NJ 07430: 35 Whitney Rd, Suite 5
Albany, NY 12205: 14 Walker Way
Tonawanda, NY 14150: 275 Cooper Ave, Suite 105

Page of

Date Rec'd in Lab: 8/20/20

ALPHA Job #: L 2033945

Client Information
Client: CHA Consulting
Address: 300 S. State St. Syracuse NY 13202
Phone: 315-257-7250
Fax:
Email: kennan@chacompanies.com

Project Information
Project Name: Former Cayre Textile
Project Location: Syracuse NY
Project #: 59294
(Use Project name as Project #)
Project Manager: Melissa Deyo
ALPHAQuote #:

Turn-Around Time
Standard ☐ Due Date:
Rush (only if pre approved) ☒ # of Days: 3

These samples have been previously analyzed by Alpha ☐

Other project specific requirements/comments:

Please specify Metals or TAL.

Deliverables
☐ ASP-A ☐ ASP-B
☐ EQuIS (1 File) ☒ EQuIS (4 File)
☐ Other

Regulatory Requirement
☐ NY TOGS ☐ NY Part 375
☐ AWQ Standards ☐ NY CP-51
☐ NY Restricted Use ☐ Other
☐ NY Unrestricted Use
☐ NYC Sewer Discharge

Billing Information
☐ Same as Client Info
PO #

Disposal Site Information
Please identify below location of applicable disposal facilities.
Disposal Facility:
☐ NJ ☐ NY
☐ Other:

ANALYSIS

Sample Filtration
☐ Done
☐ Lab to do
Preservation
☐ Lab to do
(Please Specify below)

ALPHA Lab ID (Lab Use Only)	Sample ID	Collection Date	Collection Time	Sample Matrix	Sampler's Initials	8260 VOCs	8270 SVOCs	Total Solids	Sample Specific Comments
33945-01	SOIL-SW-300	8-19-20	10:05	Soil	KE	X	X	X	

MR

Preservative Code: A = None; B = HCl; C = HNO_3; D = H_2SO_4; E = NaOH; F = MeOH; G = $NaHSO_4$; H = $Na_2S_2O_3$; KE = Zn Ac/NaOH; O = Other

Container Code: P = Plastic; A = Amber Glass; V = Vial; G = Glass; B = Bacteria Cup; C = Cube; O = Other; E = Encore; D = BOD Bottle

Westboro: Certification No: MA935
Mansfield: Certification No: MA015

Container Type	V	A	P						
Preservative	F/A	A	A						

Relinquished By:	Date/Time	Received By:	Date/Time
	8.19.20 / 1700	AAL M. Radziewski	8/19/2020 17:30
Melissa Deyo	8/19/2020 1730		8/20/20 0130

Please print clearly, legibly and completely. Samples can not be logged in and turnaround time clock will not start until any ambiguities are resolved. BY EXECUTING THIS COC, THE CLIENT HAS READ AND AGREES TO BE BOUND BY ALPHA'S TERMS & CONDITIONS. (See reverse side.)

Form No: 01-25 HC (rev. 30-Sept-2013)

ALPHA

NEW YORK CHAIN OF CUSTODY

Westborough, MA 01581
8 Walkup Dr.
TEL: 508-898-9220
FAX: 508-898-9193

Mansfield, MA 02048
320 Forbes Blvd
TEL: 508-822-9300
FAX: 508-822-3288

Service Centers
Mahwah, NJ 07430: 35 Whitney Rd, Suite 5
Albany, NY 12205: 14 Walker Way
Tonawanda, NY 14150: 275 Cooper Ave, Suite 105

Page of

Date Rec'd in Lab 08/21/20

ALPHA Job # L2033945

Client Information
Client: CHA Consulting
Address: 300 S. State St.
Syracuse NY 13202
Phone: 315-257-7250
Fax:
Email: kehmann@chacompanies.com

Project Information
Project Name: Former Coyne Textile
Project Location: Syracuse, NY
Project # 059294
(Use Project name as Project #) ☐
Project Manager: Melissa Deyo
ALPHAQuote #:

Turn-Around Time
Standard ☐ Due Date:
Rush (only if pre approved) ☒ # of Days: 1

Deliverables
☐ ASP-A ☐ ASP-B
☐ EQuIS (1 File) ☒ EQuIS (4 File)
☐ Other

Regulatory Requirement
☐ NY TOGS ☐ NY Part 375
☐ AWQ Standards ☐ NY CP-51
☐ NY Restricted Use ☐ Other
☐ NY Unrestricted Use
☐ NYC Sewer Discharge

Billing Information
☐ Same as Client Info
PO #

Disposal Site Information
Please identify below location of applicable disposal facilities.
Disposal Facility:
☐ NJ ☐ NY
☐ Other:

These samples have been previously analyzed by Alpha ☐

Other project specific requirements/comments:

Please specify Metals or TAL.

ANALYSIS

Sample Filtration
☐ Done
☐ Lab to do
Preservation
☐ Lab to do
(Please Specify below)

ALPHA Lab ID (Lab Use Only)	Sample ID	Collection Date	Collection Time	Sample Matrix	Sampler's Initials	VOCs 8260	SVOCs 8270	Total Solids						Sample Specific Comments	Total Bottles
33945-~~07~~ -02	SOIL-B-300	8-20-20	14:30	Soil	KE	X	X	X							5
-03 -~~02~~	SOIL-B-301	↓	14:50	Soil	KE	X	X	X							5
-04 -~~02~~	SOIL-SW-301	↓	15:00	Soil	KE	X	X	X							5
← [illegible]															

Preservative Code:
A = None
B = HCl
C = HNO_3
D = H_2SO_4
E = NaOH
F = MeOH
G = $NaHSO_4$
H = $Na_2S_2O_3$
K/E = Zn Ac/NaOH
O = Other

Container Code
P = Plastic
A = Amber Glass
V = Vial
G = Glass
B = Bacteria Cup
C = Cube
O = Other
E = Encore
D = BOD Bottle

Westboro: Certification No: MA935
Mansfield: Certification No: MA015

Container Type	~~A~~ V	A	P					
Preservative	F/A	A	A					

Relinquished By:	Date/Time	Received By:	Date/Time
[signature]	8-20-20 / 1655	AAL [signature]	08/20/2020 1656
[signature]	08/20/2020 / 1656	[signature]	8/21/20 01:25

Please print clearly, legibly and completely. Samples can not be logged in and turnaround time clock will not start until any ambiguities are resolved. BY EXECUTING THIS COC, THE CLIENT HAS READ AND AGREES TO BE BOUND BY ALPHA'S TERMS & CONDITIONS. (See reverse side.)

Form No: 01-25 HC (rev. 30-Sept-2013)

ALPHA

NEW YORK CHAIN OF CUSTODY

Westborough, MA 01581
8 Walkup Dr.
TEL: 508-898-9220
FAX: 508-898-9193

Mansfield, MA 02048
320 Forbes Blvd
TEL: 508-822-9300
FAX: 508-822-3288

Service Centers
Mahwah, NJ 07430: 35 Whitney Rd, Suite 5
Albany, NY 12205: 14 Walker Way
Tonawanda, NY 14150: 275 Cooper Ave, Suite 105

Page ___ of ___

Date Rec'd in Lab: 08/26/20

ALPHA Job #: L2033945

Project Information
Project Name: Former Coyne Textile
Project Location: Syracuse NY
Project #: 059294
(Use Project name as Project #) ☐
Project Manager: Melissa Deyo
ALPHAQuote #:

Client Information
Client: CHA Consulting
Address: 300 S. State St
Syracuse NY 13202
Phone: 315-257-7250
Fax:
Email: kehmann@chacompanies.com

Turn-Around Time
Standard ☐ Due Date: 8-26-20
Rush (only if pre approved) ☒ # of Days: 1

Deliverables
☐ ASP-A ☒ ASP-B
☐ EQuIS (1 File) ☒ EQuIS (4 File)
☐ Other

Regulatory Requirement
☐ NY TOGS ☐ NY Part 375
☐ AWQ Standards ☐ NY CP-51
☐ NY Restricted Use ☐ Other
☐ NY Unrestricted Use
☐ NYC Sewer Discharge

Billing Information
☐ Same as Client Info
PO #

Disposal Site Information
Please identify below location of applicable disposal facilities.
Disposal Facility:
☐ NJ ☐ NY
☐ Other

These samples have been previously analyzed by Alpha ☐

Other project specific requirements/comments:
24hr TAT

Please specify Metals or TAL.

Sample Filtration
☐ Done
☐ Lab to do
Preservation
☐ Lab to do
(Please Specify below)

ALPHA Lab ID (Lab Use Only)	Sample ID	Collection Date	Collection Time	Sample Matrix	Sampler's Initials	8260 VOCs	8270 SVOCs	Total Solids						Sample Specific Comments	Total Bottles
33945-05	SOIL-SW-302	8-25-20	15:20	Soil	KE	X	X	X							5
-06	SOIL-SW-303	↓	15:50	↓	↓	X	X	X							↓
-07	SOIL-SW-304	↓	15:55	↓	↓	X	X	X							↓
-08	SOIL-B-302	↓	15:25	↓	↓	X	X	X							↓
-09	SOIL-B-303	↓	15:30	↓	↓	X	X	X							↓
-10	SOIL-B-304	↓	15:35	↓	↓	X	X	X							↓

Preservative Code:
A = None
B = HCl
C = HNO_3
D = H_2SO_4
E = NaOH
F = MeOH
G = $NaHSO_4$
H = $Na_2S_2O_3$
K/E = Zn Ac/NaOH
O = Other

Container Code
P = Plastic
A = Amber Glass
V = Vial
G = Glass
B = Bacteria Cup
C = Cube
O = Other
E = Encore
D = BOD Bottle

Westboro: Certification No: MA935
Mansfield: Certification No: MA015

Container Type	V	A	P
Preservative	F/A	A	A

Relinquished By:	Date/Time	Received By:	Date/Time
[signature]	8-25-20 / 2018	[signature]	8/25/20 2020
[signature]	8/25/20 2025	[signature]	8/26/20 01:20

Please print clearly, legibly and completely. Samples can not be logged in and turnaround time clock will not start until any ambiguities are resolved. BY EXECUTING THIS COC, THE CLIENT HAS READ AND AGREES TO BE BOUND BY ALPHA'S TERMS & CONDITIONS. (See reverse side.)

Form No: 01-25 HC (rev. 30-Sept-2013)

NEW YORK CHAIN OF CUSTODY

ALPHA

Westborough, MA 01581 — 8 Walkup Dr. — TEL: 508-898-9220 — FAX: 508-898-9193
Mansfield, MA 02048 — 320 Forbes Blvd — TEL: 508-822-9300 — FAX: 508-822-3288

Service Centers
Mahwah, NJ 07430: 35 Whitney Rd, Suite 5
Albany, NY 12205: 14 Walker Way
Tonawanda, NY 14150: 275 Cooper Ave, Suite 105

Page: of

Date Rec'd in Lab: 8/27/20

ALPHA Job #: L2033945

Client Information
Client: CHA Consulting
Address: 300 S. State St. Syracuse, NY 13202
Phone: 315-257-7250
Fax:
Email: kshuman@chacompanies.com

Project Information
Project Name: Former Coyne Textile
Project Location: Syracuse NY
Project #: 0059244
(Use Project name as Project #)
Project Manager: Melissa Deyo
ALPHAQuote #:

Turn-Around Time
Standard
Rush (only if pre approved) X
Due Date: 8.27.20
# of Days: 1

These samples have been previously analyzed by Alpha
Other project specific requirements/comments:

Please specify Metals or TAL.

Deliverables
ASP-A
ASP-B X
EQuIS (1 File)
EQuIS (4 File) X
Other

Regulatory Requirement
NY TOGS
NY Part 375
AWQ Standards
NY CP-51
NY Restricted Use
Other
NY Unrestricted Use
NYC Sewer Discharge

Billing Information
Same as Client Info
PO #

Disposal Site Information
Please identify below location of applicable disposal facilities.
Disposal Facility:
NJ
NY
Other:

Sample Filtration
Done
Lab to do
Preservation
Lab to do
(Please Specify below)

ALPHA Lab ID (Lab Use Only)	Sample ID	Collection Date	Collection Time	Sample Matrix	Sampler's Initials	8260 VOCs	8270 SVOCs	Total Solids					Sample Specific Comments	Total # Bottles
339MS - 11	SOIL-SW-305	8.26.20	09:50	Soil	KE	X	X	X						5
-12	SOIL-SW-306		11:40			X	X	X						
-13	SOIL-B-305		11:20			X	X	X						
-14	SOIL-B-306		11:50			X	X	X						
-15	SOIL-B-307		12:05			X	X	X						
-16	SOIL-B-308		12:15			X	X	X						
-17	SOIL-DUP-001		12:00			X	X	X						
↓	SOIL-MS-001		12:00			X	X	X						
↓	SOIL-MSD-001		12:00			X	X	X						
-18	SOIL-B-309	↓	14:30	↓	↓	X	X	X						↓

Container Type: V | A | P
Preservative: F/A | A | A

Preservative Code:
A = None
B = HCl
C = HNO_3
D = H_2SO_4
E = NaOH
F = MeOH
G = $NaHSO_4$
H = $Na_2S_2O_3$
K/E = Zn Ac/NaOH
O = Other

Container Code:
P = Plastic
A = Amber Glass
V = Vial
G = Glass
B = Bacteria Cup
C = Cube
O = Other
E = Encore
D = BOD Bottle

Westboro: Certification No: MA935
Mansfield: Certification No: MA015

Relinquished By:	Date/Time	Received By:	Date/Time
	8.26.20/1720		8/26/20 2000
	8-26-20 2020		8/27/20 01:05

Please print clearly, legibly and completely. Samples can not be logged in and turnaround time clock will not start until any ambiguities are resolved. BY EXECUTING THIS COC, THE CLIENT HAS READ AND AGREES TO BE BOUND BY ALPHA'S TERMS & CONDITIONS. (See reverse side.)

Form No: 01-25 HC (rev. 30-Sept-2013)

Quantitation Report (QT Reviewed)

Data Path : I:\VOLATILES\VOA100\2020\200826A\
Data File : V00200826A16.D
Acq On : 26 Aug 2020 1:33 pm
Operator : VOA100:AD
Sample : l2033945-07,31,6.57,5,,c
Misc : WG1403079,ICAL17030
ALS Vial : 16 Sample Multiplier: 1

Quant Time: Aug 26 13:59:58 2020
Quant Method : I:\VOLATILES\VOA100\2020\200826A\V100_200813A_8260.m
Quant Title : VOLATILES BY GC/MS
QLast Update : Thu Aug 13 11:29:03 2020
Response via : Initial Calibration

Sub List : 8260-CurveSoil - Megamix plus Diox6A\V00200826A01.D•

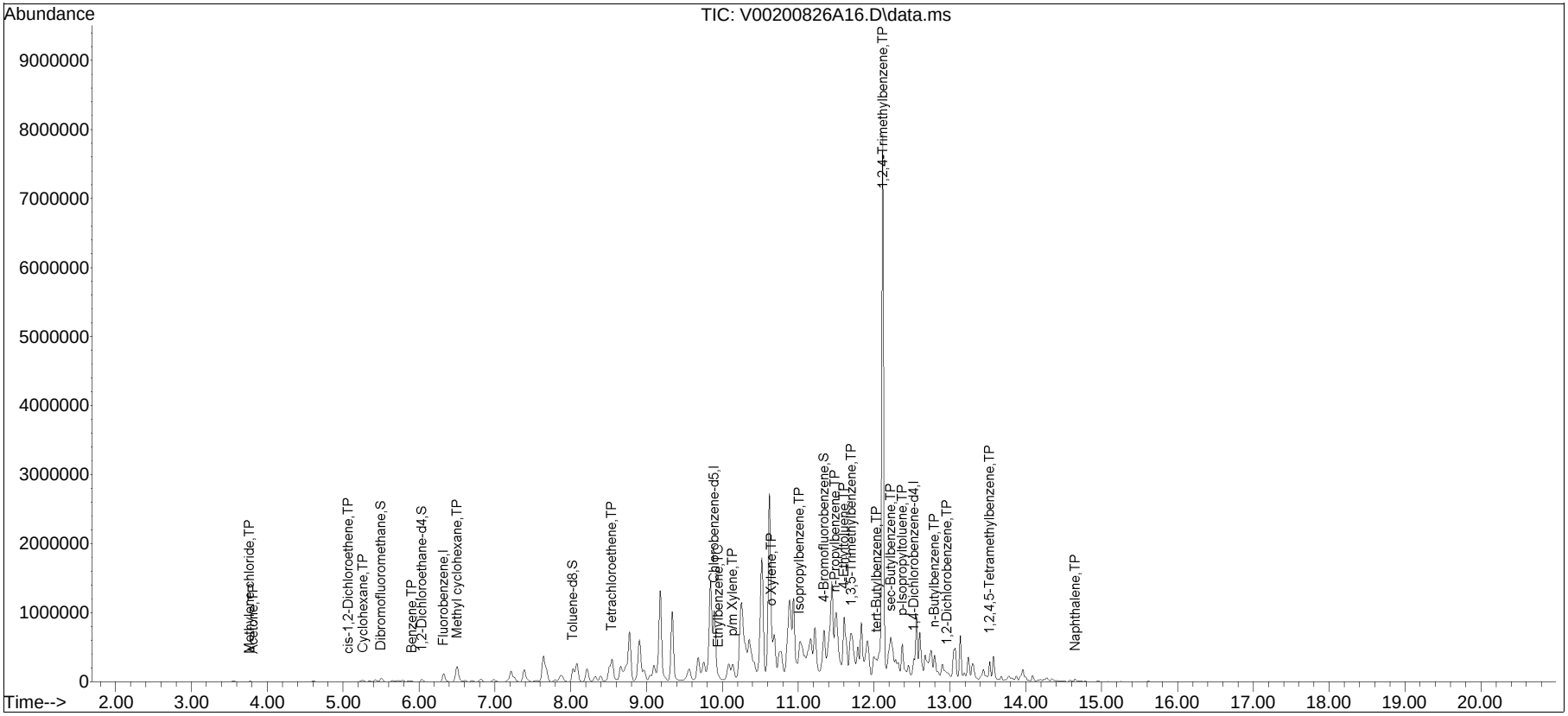

Quantitation Report (QT Reviewed)

Data Path : I:\VOLATILES\VOA117\2020\200826A\
Data File : V17200826A07.D
Acq On : 26 Aug 2020 09:20 am
Operator : VOA117:AD
Sample : l2033945-09D,31,5.89,5,0.040,,a
Misc : WG1403102,ICAL16958
ALS Vial : 7 Sample Multiplier: 1

Quant Time: Aug 26 09:53:13 2020
Quant Method : I:\VOLATILES\VOA117\2020\200826A\V117_200710N_8260.m
Quant Title : VOLATILES BY GC/MS
QLast Update : Mon Jul 13 16:57:30 2020
Response via : Initial Calibration

Sub List : 8260-CurveSoil - Megamix plus Diox6A\\V17200826A01.D•

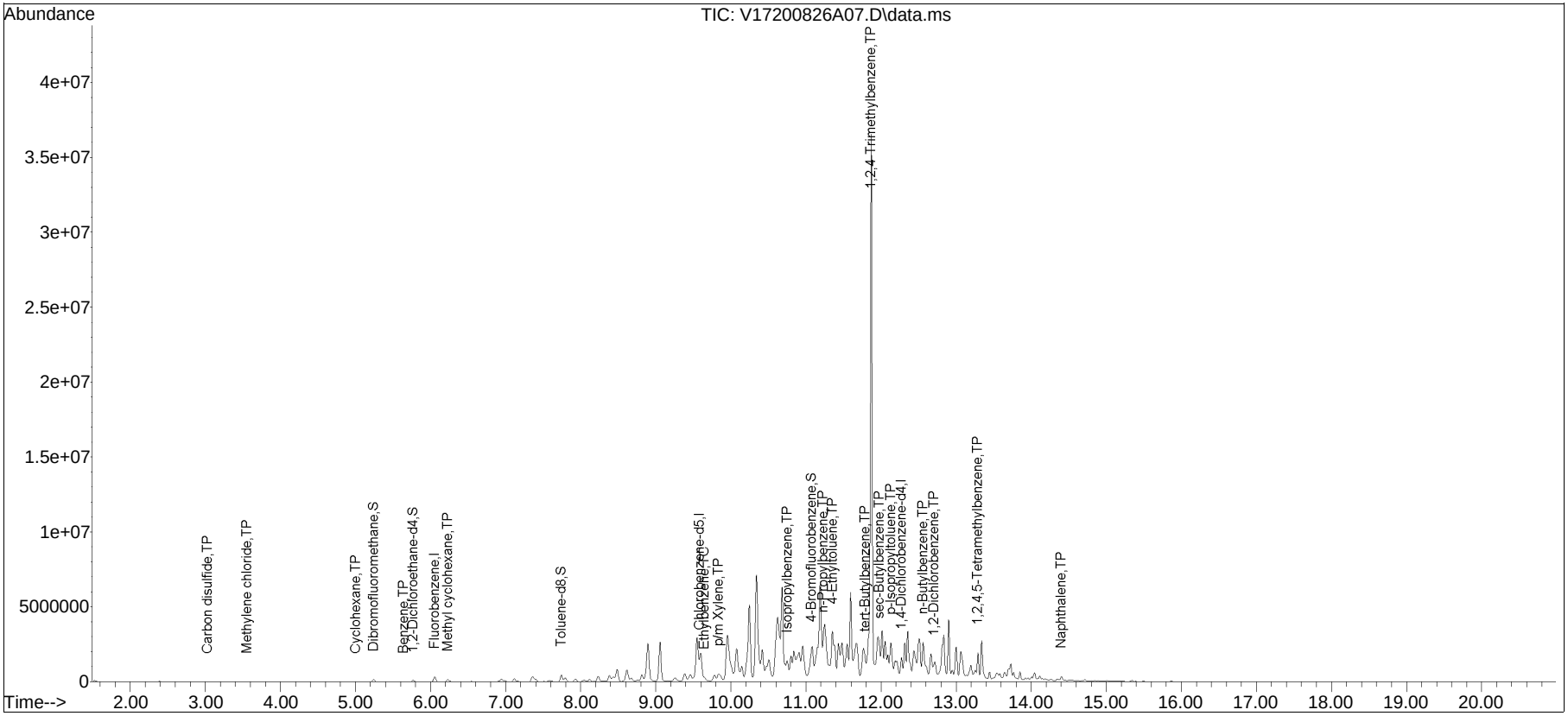

Quantitation Report (QT Reviewed)

Data Path : I:\VOLATILES\VOA100\2020\200826A\
Data File : V00200826A09.D
Acq On : 26 Aug 2020 10:32 am
Operator : VOA100:AD
Sample : l2033945-10,31,4.48,5,,b
Misc : WG1403079,ICAL17030
ALS Vial : 9 Sample Multiplier: 1

Quant Time: Aug 26 10:55:27 2020
Quant Method : I:\VOLATILES\VOA100\2020\200826A\V100_200813A_8260.m
Quant Title : VOLATILES BY GC/MS
QLast Update : Thu Aug 13 11:29:03 2020
Response via : Initial Calibration

Sub List : 8260-CurveSoil - Megamix plus Diox6A\V00200826A01.D•

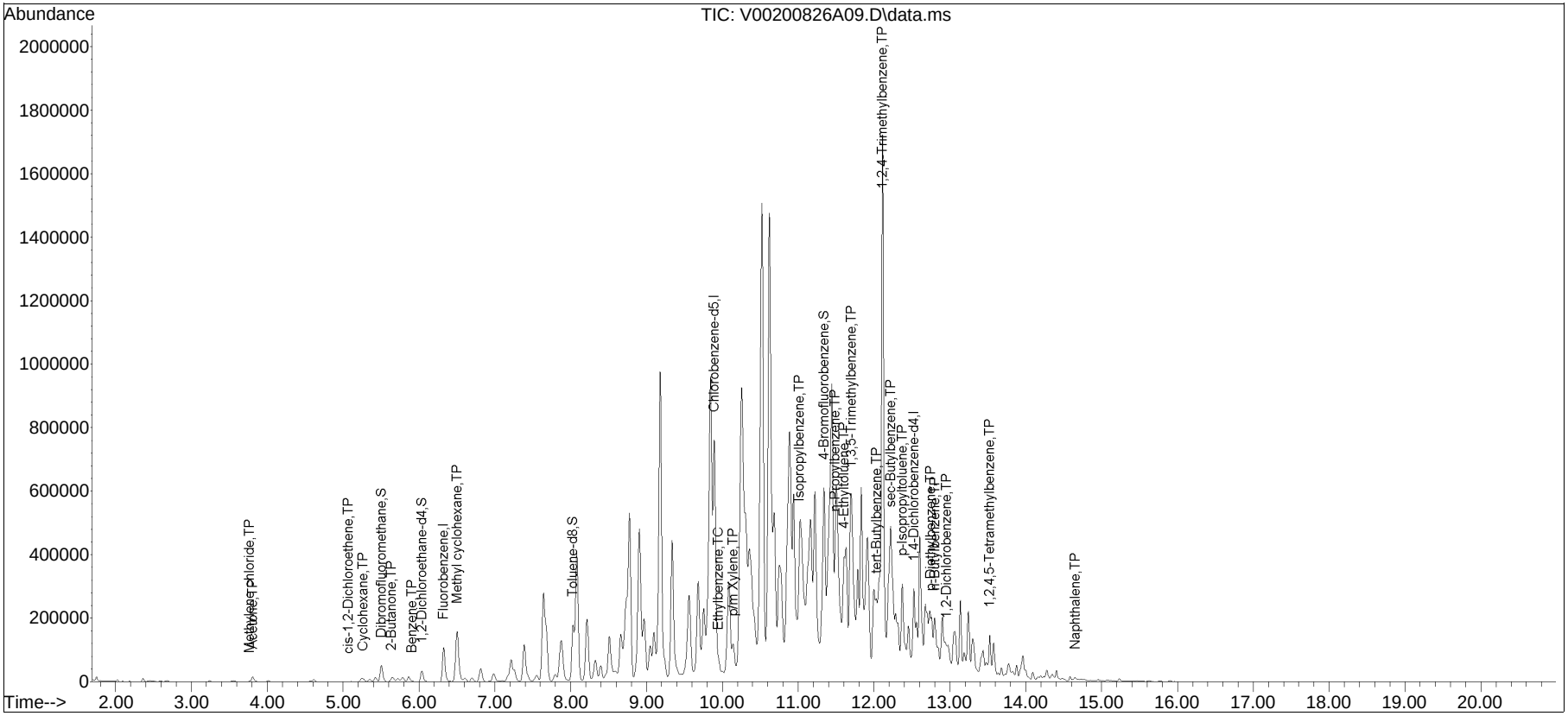

Quantitation Report (QT Reviewed)

Data Path : I:\VOLATILES\VOA126\2020\200827A\
Data File : V26200827A10.D
Acq On : 27 Aug 2020 12:15 pm
Operator : VOA126:MKS
Sample : l2033945-11,31,6.88,5,,b
Misc : WG1403630,ICAL16859
ALS Vial : 10 Sample Multiplier: 1

Quant Time: Aug 27 13:21:50 2020
Quant Method : I:\VOLATILES\VOA126\2020\200827A\V126_200604N_8260Suff.m
Quant Title : VOLATILES BY GC/MS
QLast Update : Fri Jun 05 12:39:47 2020
Response via : Initial Calibration

Sub List : 8260-CurveSoil - Megamix plus Diox7A\V26200827A01.D•

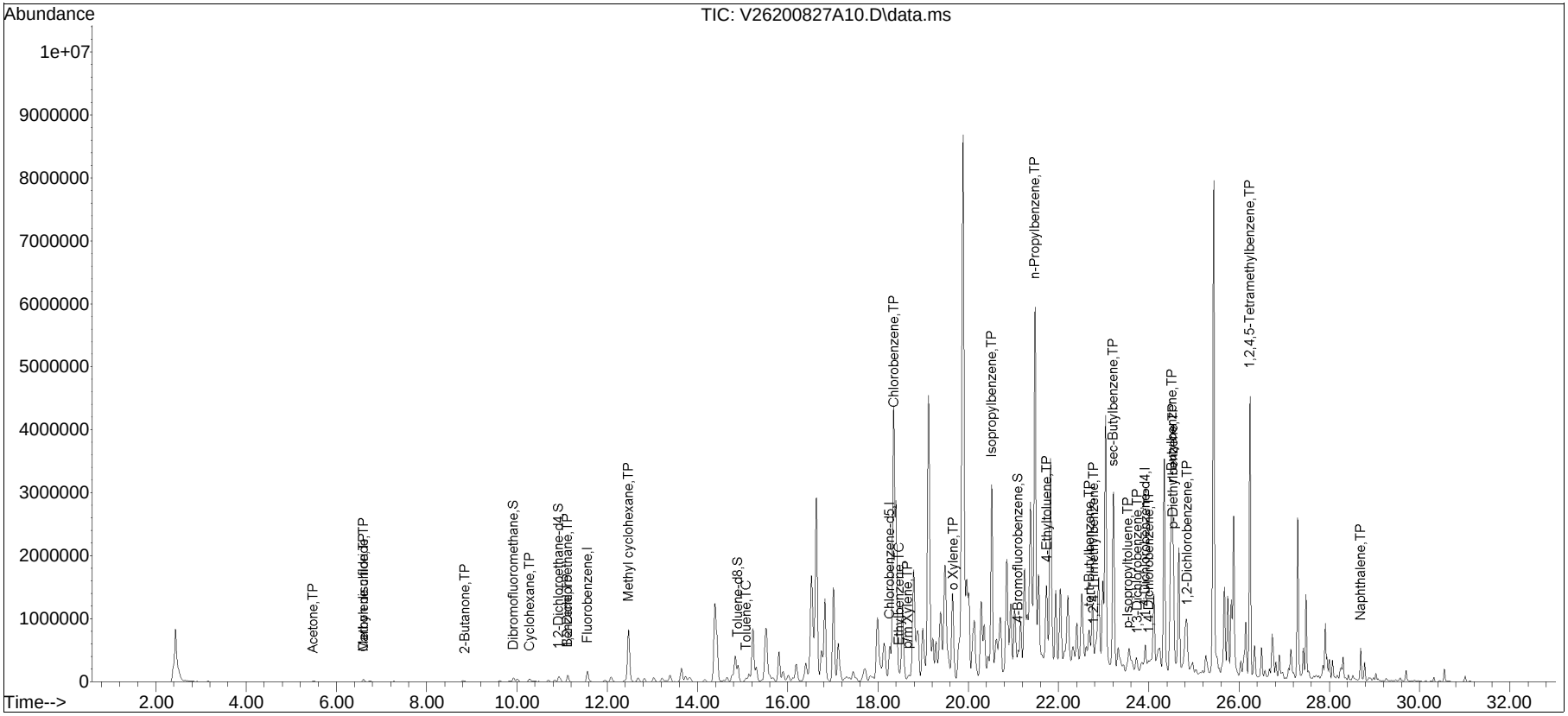

Quantitation Report (QT Reviewed)

Data Path : I:\VOLATILES\VOA117\2020\200827A\
Data File : V17200827A14.D
Acq On : 27 Aug 2020 01:17 pm
Operator : VOA117:MKS
Sample : l2033945-12,31H,4.44,5,0.100,,a
Misc : WG1403565,ICAL16958
ALS Vial : 14 Sample Multiplier: 1

Quant Time: Aug 27 14:09:28 2020
Quant Method : I:\VOLATILES\VOA117\2020\200827A\V117_200710N_8260.m
Quant Title : VOLATILES BY GC/MS
QLast Update : Mon Jul 13 16:57:30 2020
Response via : Initial Calibration

Sub List : 8260-CurveSoil - Megamix plus Diox7A\V17200827A01.D•

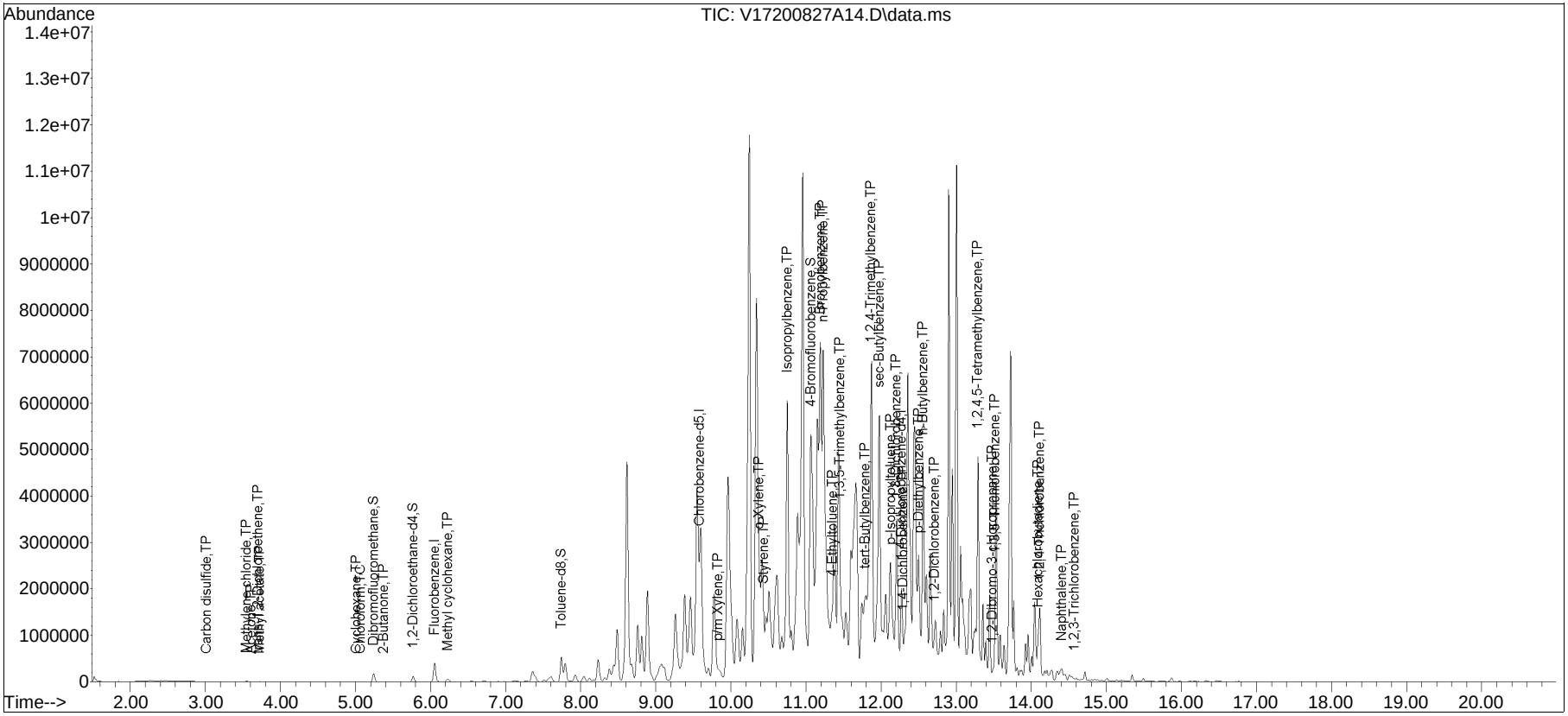

Quantitation Report (QT Reviewed)

Data Path : I:\VOLATILES\VOA117\2020\200827A\
Data File : V17200827A18.D
Acq On : 27 Aug 2020 15:02
Operator : VOA117:KJD
Sample : l2033945-13,31,4.65,5,,b
Misc : WG1403667,ICAL16958
ALS Vial : 18 Sample Multiplier: 1

Quant Time: Aug 27 15:34:11 2020
Quant Method : I:\VOLATILES\VOA117\2020\200827A\V117_200710N_8260.m
Quant Title : VOLATILES BY GC/MS
QLast Update : Mon Jul 13 16:57:30 2020
Response via : Initial Calibration

Sub List : 8260-CurveSoil - Megamix plus Diox7A\\V17200827A01.D•

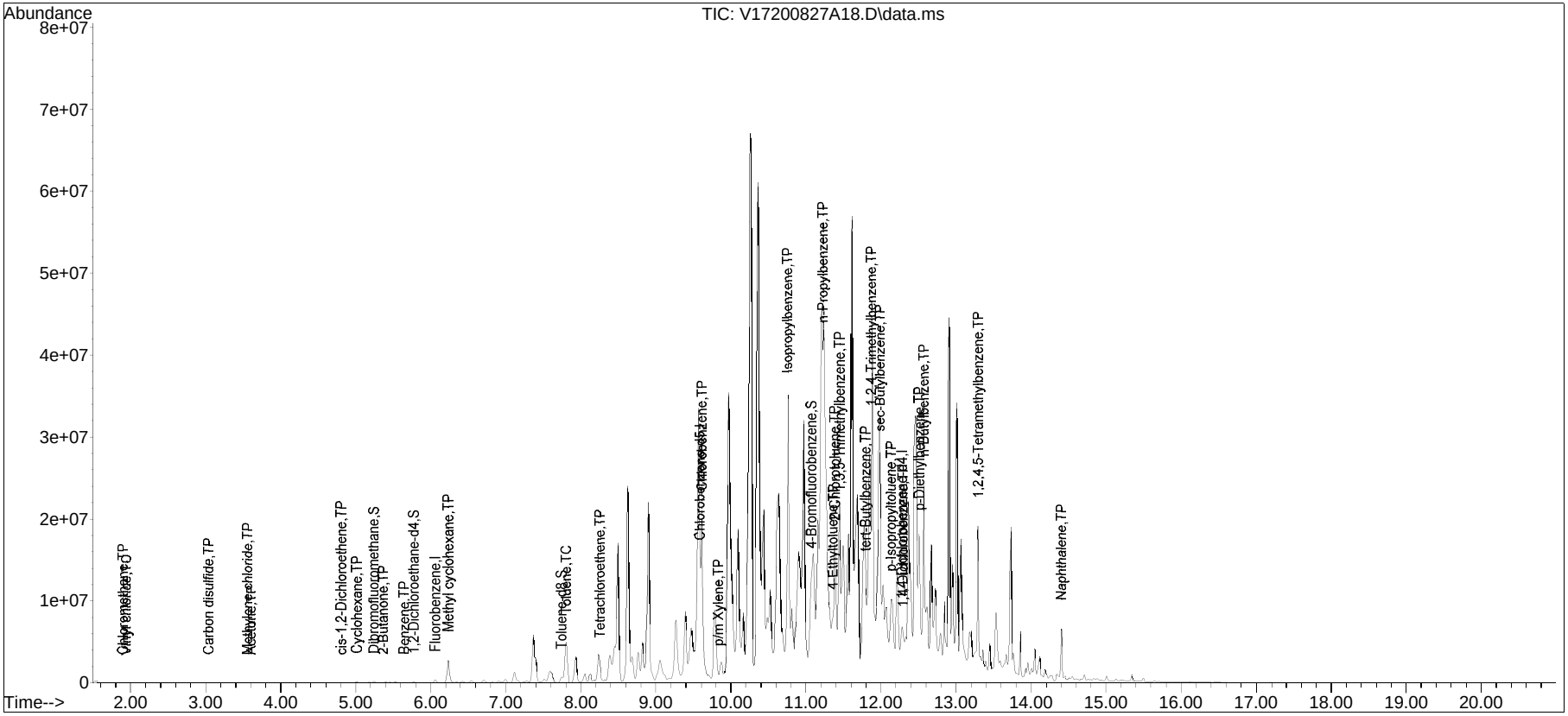

Quantitation Report (QT Reviewed)

Data Path : I:\VOLATILES\VOA117\2020\200827A\
Data File : V17200827A16.D
Acq On : 27 Aug 2020 14:09
Operator : VOA117:KJD
Sample : l2033945-14,31,6.47,5,,b
Misc : WG1403667,ICAL16958
ALS Vial : 16 Sample Multiplier: 1

Quant Time: Aug 27 14:42:25 2020
Quant Method : I:\VOLATILES\VOA117\2020\200827A\V117_200710N_8260.m
Quant Title : VOLATILES BY GC/MS
QLast Update : Mon Jul 13 16:57:30 2020
Response via : Initial Calibration

Sub List : 8260-CurveSoil - Megamix plus Diox7A\V17200827A01.D•

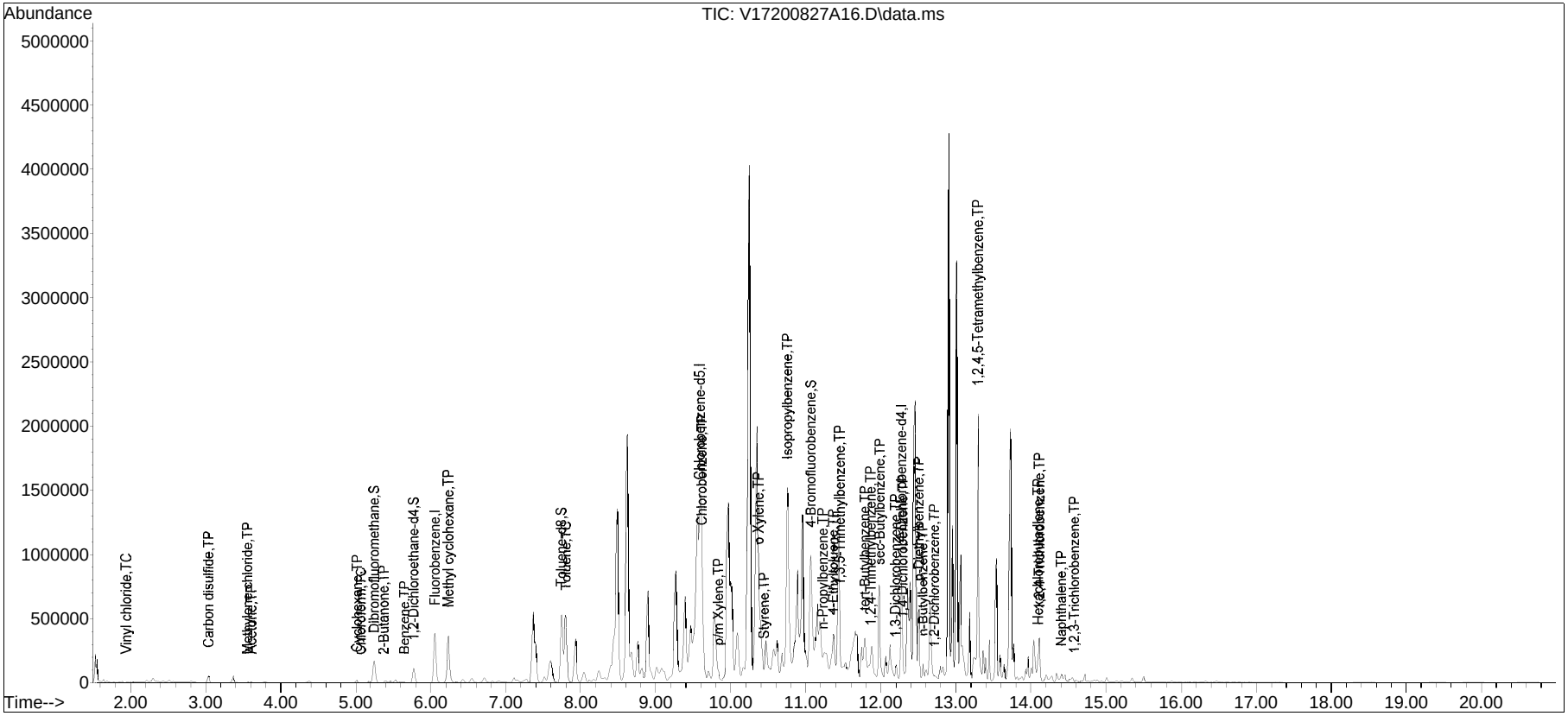

Quantitation Report (QT Reviewed)

Data Path : I:\VOLATILES\VOA117\2020\200827A\
Data File : V17200827A08.D
Acq On : 27 Aug 2020 10:40 am
Operator : VOA117:MV
Sample : l2033945-15D,31H,6.23,5,0.020,,a
Misc : WG1403565,ICAL16958
ALS Vial : 8 Sample Multiplier: 1

Quant Time: Aug 27 12:16:39 2020
Quant Method : I:\VOLATILES\VOA117\2020\200827A\V117_200710N_8260.m
Quant Title : VOLATILES BY GC/MS
QLast Update : Mon Jul 13 16:57:30 2020
Response via : Initial Calibration

Sub List : 8260-CurveSoil - Megamix plus Diox7A\V17200827A01.D•

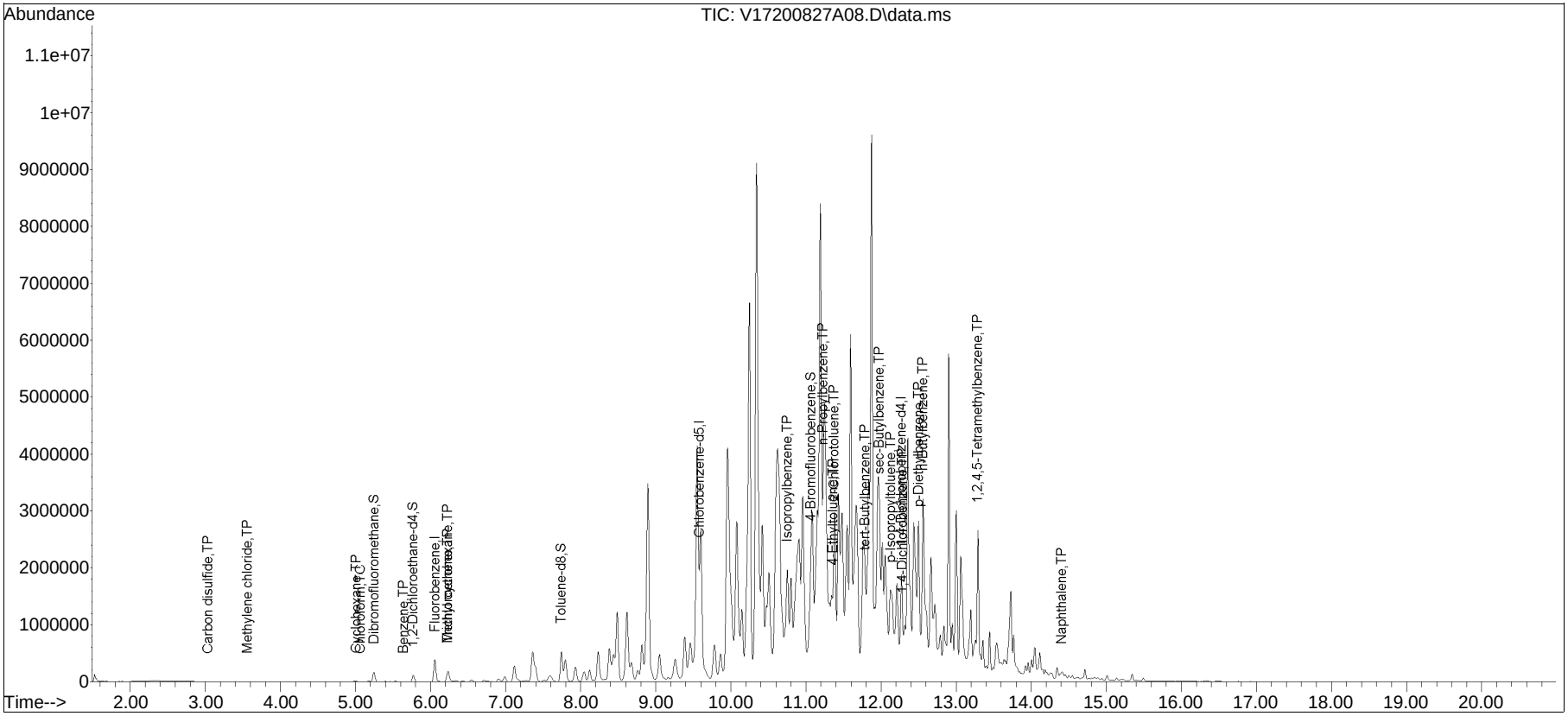

V117_200710N_8260.m Thu Aug 27 12:16:51 2020 Page: 4

Quantitation Report (QT Reviewed)

Data Path : I:\VOLATILES\VOA117\2020\200827A\
Data File : V17200827A06.D
Acq On : 27 Aug 2020 09:48 am
Operator : VOA117:MV
Sample : l2033945-16D,31H,6.00,5,0.002,,a
Misc : WG1403565,ICAL16958
ALS Vial : 6 Sample Multiplier: 1

Quant Time: Aug 27 10:26:47 2020
Quant Method : I:\VOLATILES\VOA117\2020\200827A\V117_200710N_8260.m
Quant Title : VOLATILES BY GC/MS
QLast Update : Mon Jul 13 16:57:30 2020
Response via : Initial Calibration

Sub List : 8260-CurveSoil - Megamix plus Diox7A\V17200827A01.D•

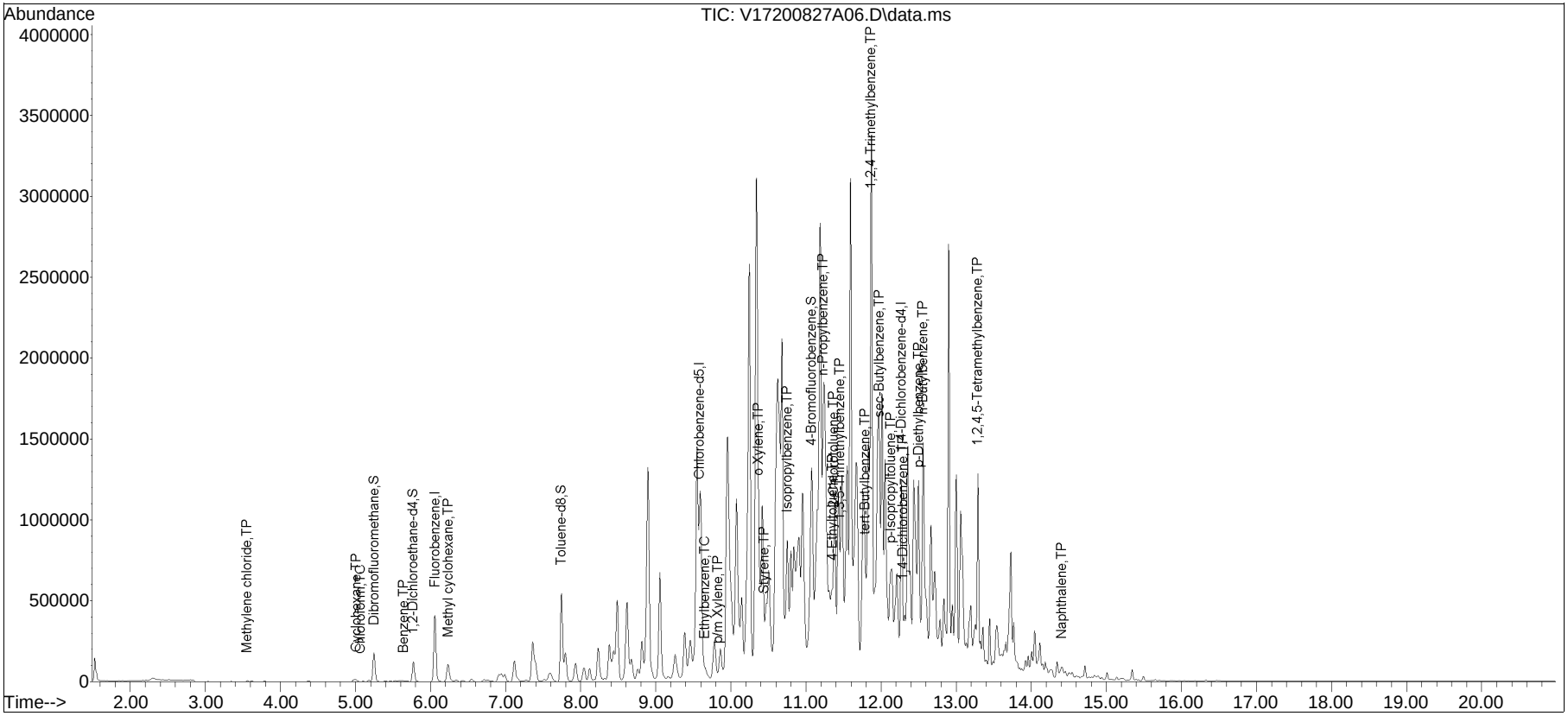

Quantitation Report (QT Reviewed)

Data Path : I:\VOLATILES\VOA117\2020\200827A\
Data File : V17200827A07.D
Acq On : 27 Aug 2020 10:15 am
Operator : VOA117:MV
Sample : l2033945-17D,31H,6.07,5,0.005,,a
Misc : WG1403565,ICAL16958
ALS Vial : 7 Sample Multiplier: 1

Quant Time: Aug 27 10:49:50 2020
Quant Method : I:\VOLATILES\VOA117\2020\200827A\V117_200710N_8260.m
Quant Title : VOLATILES BY GC/MS
QLast Update : Mon Jul 13 16:57:30 2020
Response via : Initial Calibration

Sub List : 8260-CurveSoil - Megamix plus Diox7A\V17200827A01.D•

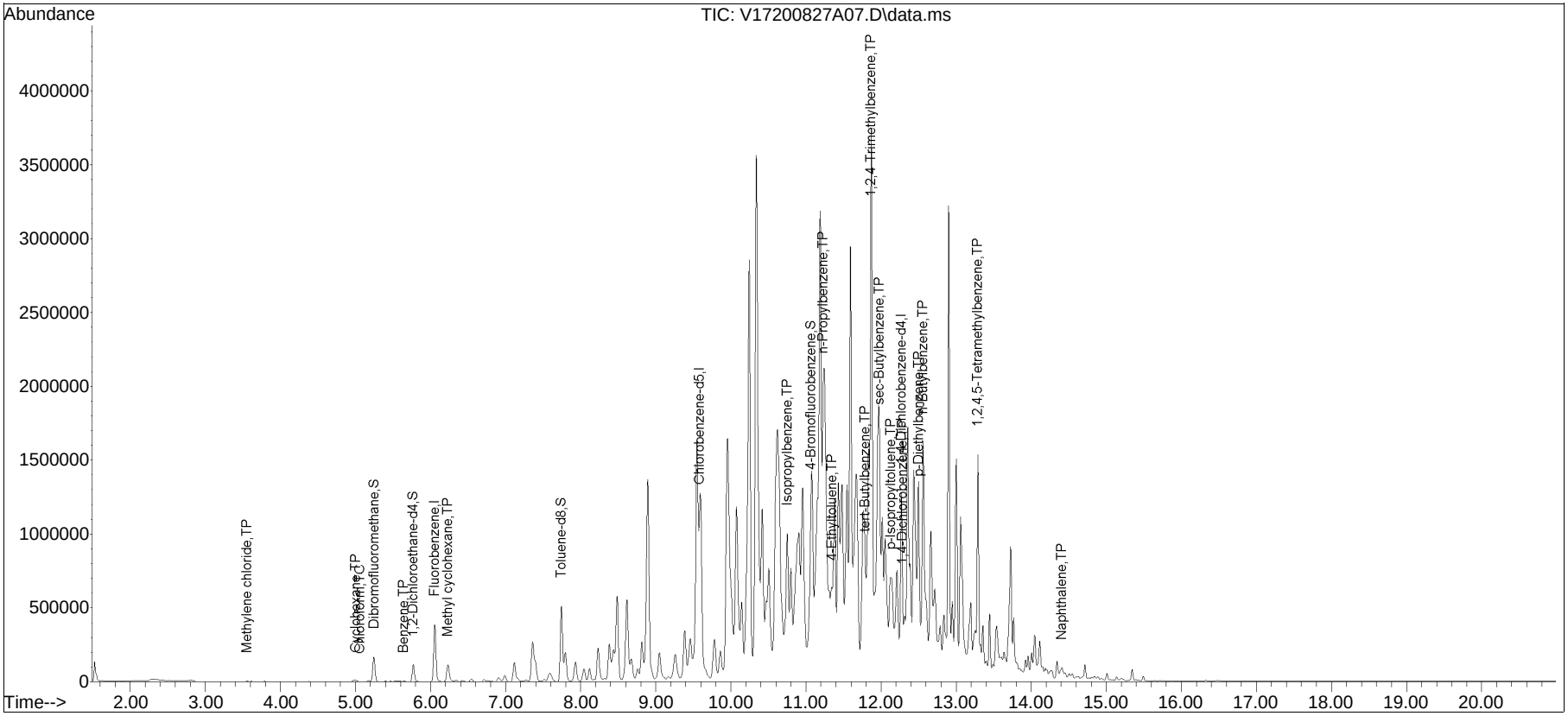

Quantitation Report (QT Reviewed)

Data Path : I:\VOLATILES\VOA117\2020\200827A\
Data File : V17200827A10.D
Acq On : 27 Aug 2020 11:33 am
Operator : VOA117:MV
Sample : l2033945-18,31H,6.02,5,0.100,,a
Misc : WG1403565,ICAL16958
ALS Vial : 10 Sample Multiplier: 1

Quant Time: Aug 27 12:10:09 2020
Quant Method : I:\VOLATILES\VOA117\2020\200827A\V117_200710N_8260.m
Quant Title : VOLATILES BY GC/MS
QLast Update : Mon Jul 13 16:57:30 2020
Response via : Initial Calibration

Sub List : 8260-CurveSoil - Megamix plus Diox7A\V17200827A01.D•

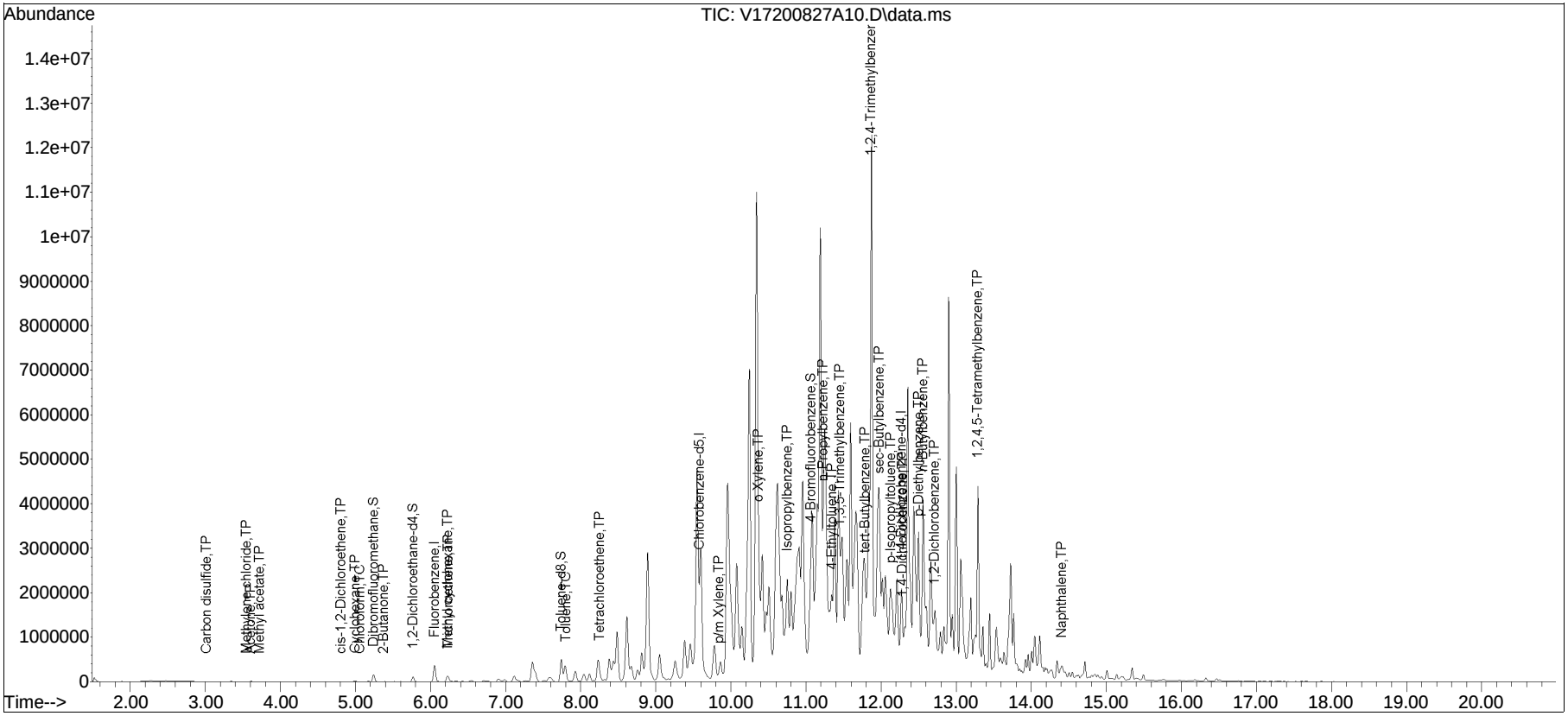

ALPHA GEOSCIENCE

Geology
Hydrology
Remediation
Water Supply

September 18, 2020

Ms. Samantha Miller, P.E., CPES-IT
Section Manager
CHA
One Park Plaza
300 South State St., Suite 600
Syracuse, New York 13202-3920

Re: Data Usability Summary Report
Former Coyne Textile Facility
August 2020 Soil Sampling Events

Dear Ms. Miller:

The data usability summary report (DUSR) and data validation summaries are attached to this letter for the former Coyne Textile Facility, August 2020 soil sampling events. The data for Alpha Analytical Labs, SDG number L2033945 were acceptable with some minor issues identified in the DUSR and the validation summaries. There were no data that were qualified as either rejected, unusable (R) or estimated in the data pack.

A list of common data validation acronyms and data validation qualifiers are attached to this letter to assist you interpreting the validation summaries. If you have any questions concerning the work performed, please contact me at (518) 348-6995. Thank you for the opportunity to assist CHA.

Sincerely,
Alpha Geoscience

Donald Anné
Senior Chemist

DCA/bms
Attachments

z:\projects\2020\20600-20620\20616-former coyne textile facility\former coyne textile facility-201.ltr.docx

Data Validation Acronyms

AA	Atomic absorption, flame technique
BHC	Hexachlorocyclohexane
BFB	Bromofluorobenzene
CCB	Continuing calibration blank
CCC	Calibration check compound
CCV	Continuing calibration verification
CN	Cyanide
CRDL	Contract required detection limit
CRQL	Contract required quantitation limit
CVAA	Atomic adsorption, cold vapor technique
DCAA	2,4-Dichlophenylacetic acid
DCB	Decachlorobiphenyl
DFTPP	Decafluorotriphenyl phosphine
ECD	Electron capture detector
FAA	Atomic absorption, furnace technique
FID	Flame ionization detector
FNP	1-Fluoronaphthalene
GC	Gas chromatography
GC/MS	Gas chromatography/mass spectrometry
GPC	Gel permeation chromatography
ICB	Initial calibration blank
ICP	Inductively coupled plasma-atomic emission spectrometer
ICV	Initial calibration verification
IDL	Instrument detection limit
IS	Internal standard
LCS	Laboratory control sample
LCS/LCSD	Laboratory control sample/laboratory control sample duplicate
MSA	Method of standard additions
MS/MSD	Matrix spike/matrix spike duplicate
PID	Photo ionization detector
PCB	Polychlorinated biphenyl
PCDD	Polychlorinated dibenzodioxins
PCDF	Polychlorinated dibenzofurans
QA	Quality assurance
QC	Quality control
RF	Response factor
RPD	Relative percent difference
RRF	Relative response factor
RRF(number)	Relative response factor at concentration of the number following
RT	Retention time
RRT	Relative retention time
SDG	Sample delivery group
SPCC	System performance check compound
TCX	Tetrachloro-m-xylene
%D	Percent difference
%R	Percent recovery
%RSD	Percent relative standard deviation

Data Validation Qualifiers Used in the QA/QC Reviews for USEPA Region II

U	=	Not detected. The associated number indicates the approximate sample concentration necessary to be detected significantly greater than the level of the highest associated blank.
R	=	Unreliable result; data is rejected or unusable. Analyte may or may not be present in the sample. Supporting data or information is necessary to confirm the result.
N	=	Tentative identification. Analyte is considered present. Special methods may be needed to confirm its presence or absence during future sampling efforts.
J	=	Analyte is present. Reported value may be associated with a higher level of uncertainty than is normally expected with the analytical method.
J-	=	Analyte is present. Reported value may be biased low and associated with a higher level of uncertainty than is normally expected with the analytical method.
J+	=	Analyte is present. Reported value may be biased high andassociated with a higher level of uncertainty than is normally expected with the analytical method.
UJ	=	Not detected, quantitation limit may be inaccurate or imprecise.

Note: These qualifiers are used for data validation purposes. The data validation qualifiers may differ from the qualifiers that the laboratory assigns to the data. Refer to the laboratory analytical report for the definitions of the laboratory qualifiers.

ALPHA GEOSCIENCE

Geology
Hydrology
Remediation
Water Supply

Data Usability Summary Report
for Alpha Analytical Labs
SDG Number: L2033945

17 Soil Samples and 1 Field Duplicate
Collected August 19-26, 2020

Prepared by: Donald Anné
September 18, 2020

The data package contained the documentation as required by NYSDEC ASP. The proper chain of custody procedures were followed by the samplers. All information appeared legible and complete. The data pack contained the results of volatile and semi-volatiles analyses for 17 soil samples and 1 field duplicate.

The overall performances of the analyses are acceptable. Alpha Analytical Labs did fulfill the requirements of the analytical methods.

The data are mostly acceptable with some issues that are identified in the accompanying data validation reviews. The following data were qualified:

- The positive volatile result for 2-butanone was qualified as "estimated, biased low" (J-) in sample SOIL-SW-300 because 2 of 2 percent recoveries for 2-butanone were below QC limits, but not below 10% the associated soil LCS/LCSD.

- The "not detected" volatile results for 2-butanone were qualified as "estimated" (UJ) in samples SOIL-B-300, SOIL-B-301, and SOIL-SW-301 because 2 of 2 percent recoveries for 2-butanone were below QC limits, but not below 10% the associated soil LCS/LCSD.

- The positive volatile results for target compounds were qualified as "estimated, biased low" (J-) and "not detected" results for target compounds were qualified "estimated" (UJ) in sample SOIL-SW-302 because 1 of 4 surrogate recoveries was below control limits, but not below 10% in the sample.

- The positive and "not detected" volatile results for target compounds were qualified as "estimated" (J or UJ respectively) in sample SOIL-B-305 (low) because 1 of 4 surrogate recoveries was below control limits, but not below 10% 1 of 4 surrogate recoveries was above control limits in the sample.

679 Plank Road ● Clifton Park, New York 12065 ● (518) 348-6995 ● Fax (518) 348-6966
www.alphageoscience.com

- The positive volatile results for target compounds were qualified as "estimated, biased high" (J+) in the following samples because 1 of 4 surrogate recoveries was above control limits in the samples.

SOIL-SW-304 (low)	SOIL-B-303	SOIL-B-304	SOIL-SW-305
SOIL-SW-306	SOIL-B-306	SOIL-B-307	SOIL-B-308
SOIL-B-309	SOIL-DUP-001		

- The "not detected" semi-volatile result for hexachlorocyclopentadiene was qualified as "estimated" (UJ) in samples SOIL-SW-300 because 2 of 2 percent recoveries for hexachlorocyclopentadiene were below QC limits, but not below 10% in the associated soil LCS/LCSD.

All data are considered usable with estimated (J, J-, J+, or UJ) data associated with a higher level of quantitative uncertainty. Detailed information on data quality is included in the data validation reviews.

ALPHA GEOSCIENCE

Geology
Hydrology
Remediation
Water Supply

QA/QC Review of Method 8270D Semi-Volatiles
Data for Alpha Analytical, SDG Number: L2033945

17 Soil Samples and 1 Field Duplicate
Collected August 19-26, 2020

Prepared by: Donald Anné
September 18, 2020

Holding Times: Samples were extracted and analyzed within USEPA SW-846 holding times.

GC/MS Tuning and Mass Calibration: The DFTPP tuning criteria were within control limits.

Initial Calibration: The average RRF for 2-chloronaphthalene and 2,6-dinitrotoluene were below the method minimums, but not below 0.010 for GCMS5 on 04-01-20. The average RRFs for 2-chloronaphthalene and 2,6-dinitrotoluene were below the method minimums, but not below 0.010 for JULIET on 06-12-20. The average RRF for 2-chloronaphthalene and 2,6-dinitrotoluene were below the method minimums, but not below 0.010 for SV103 on 08-03-20. No action is taken on fewer than 20% of the compounds with method criteria outside control limits per calibration, provided no average RRF is less than 0.010.

The average RRFs for target compounds were above the allowable minimum (0.010) and the %RSDs were below the allowable maximum (30%), as required.

Continuing Calibration: The RRFs for 2-chloronaphthalene and 2,6-dinitrotoluene were below the method minimums, but not below 0.010 on 08-20-20 (WG1400909-3). The RRFs for 2-chloronaphthalene and 2,6-dinitrotoluene were below the method minimums, but not below 0.010 on 08-21-20 (WG1401346-3). The RRF for 2-chloronaphthalene and 2,6-dinitrotoluene were below the method minimum, but not below 0.010 on 08-26-20 (WG1402979-3). The RRFs for 2-chloronaphthalene and 2,6-dinitrotoluene were below the method minimums, but not below 0.010 on 08-26-20 (WG1403007-3). The RRFs for 2-chloronaphthalene and 2,6-dinitrotoluene were below the method minimums, but not below 0.010 on 08-27-20 (WG1403370-3). The RRFs for 2-chloronaphthalene and 2,6-dinitrotoluene were below the method minimums, but not below 0.010 on 08-27-20 (WG1403561-3). No action is taken on fewer than 20% of the compounds with method criteria outside control limits per calibration, provided no RRF is less than 0.010.

679 Plank Road ● Clifton Park, New York 12065 ● (518) 348-6995 ● Fax (518) 348-6966
www.alphageoscience.com

The RRFs for target compounds were above the allowable minimum (0.010) and the %Ds were below the allowable maximum (25%), as required.

Blanks: The analyses of the method blanks reported target compounds as not detected.

Internal Standard Area Summary: The internal standard areas and retention times were within control limits.

Surrogate Recovery: One of three base/neutral surrogate recoveries for samples SOIL-SW-306, SOIL-B-307, SOIL-B-308, and SOIL-DUP-001 was above control limits. One of three acid extractable surrogate recoveries for sample SOIL-B-308 was above control limits. No action is taken on one surrogate recovery per fraction outside control limits, provided no recovery is less than 10%.

Laboratory Control Sample: The relative percent differences (RPDs) for target compounds were below the allowable maximum and the percent recoveries (%Rs) were within QC limits for soil samples WG1401314-2/3, WG1402944-2/3, and WG1403378-2/3.

The RPDs for target compounds were below the allowable maximum, but 2 of 2 %Rs for hexachlorocylopentadiene were below QC limits, but not below 10% for soil samples WG1400603-2/3. Positive results for phenol should be considered estimated, biased high (J+) in associated soil samples.

Field Duplicate: The analyses of soil field duplicate pair SOIL-B-307/SOIL-DUP-001 reported target compounds as either not detected or below the lowest standard in one or both samples; therefore, valid relative percent differences could not be calculated. The analyses for the field duplicate pair were acceptable.

Compound ID: Checked compounds and surrogates were within GC/MS quantitation limits. The mass spectra for detected compounds contained the primary and secondary ions, as outlined in the method.

ALPHA GEOSCIENCE

Geology
Hydrology
Remediation
Water Supply

QA/QC Review of Method 8260C Volatiles Data
for Alpha Analytical, SDG Number: L2033945

17 Soil Samples and 1 Field Duplicate
Collected August 19-26, 2020

Prepared by: Donald Anné
September 18, 2020

Holding Times: Samples were analyzed within USEPA SW-846 holding times.

GC/MS Tuning and Mass Calibration: The BFB tuning criteria were within control limits.

Initial Calibration: The average RRFs for acetone, 2-butanone, and 4-methyl-2-pentanone were below the method minimums, but not below 0.010 for VOA126 on 06-04-20. The average RRFs for acetone, methyl acetate, 2-butanone, 4-methyl-2-pentanone, and 2-hexanone were below the method minimums, but not below 0.010 for VOA117 on 07-10-20. The average RRFs for acetone, 2-butanone, and 4-methyl-2-pentanone were below the method minimums, but not below 0.010 for VOA100 on 08-13-20. No action is taken on fewer than 20% of the compounds with method criteria outside control limits per calibration, provided no average RRF is less than 0.010.

The average RRFs for target compounds were above the allowable minimum (0.001 for 1,4-dioxane, 0.010 for all other compounds) and the %RSDs were below the allowable maximum (30%), as required.

Continuing Calibration: The RRFs for methyl acetate, 2-butanone, and 4-methyl-2-pentanone were below the method minimums, but not below 0.010 on 08-21-20 (V00200821A01). The RRFs for methyl acetate and 2-hexanone were below the method minimums, but not below 0.010 on 08-26-20 (V17200826A01). The RRFs for methyl acetate, 2-butanone, and 4-methyl-2-pentanone were below the method minimums, but not below 0.010 on 08-26-20 (V00200826A01). The RRFs for 2-butanone and 4-methyl-2-pentanone were below the method minimums, but not below 0.010 on 08-27-20 (V26200827A01). The RRFs for methyl acetate and 2-hexanone were below the method minimums, but not below 0.010 on 08-27-20 (V17200827A01). The %Ds for trichlorofluoromethane, methyl acetate, 2-butanone, 4-methyl-2-pentanone, and 2-hexanone were above the method maximum on 08-21-20 (V00200821A01). The %D for vinyl chloride was above the method maximum on 08-26-20 (V17200826A01). The %Ds for trichlorofluoromethane, freon 113, carbon tetrachloride, 1,1,1-trichloroethane, 2-butanone, and tetrachloroethene were above the method maximum on 08-26-20 (V00200826A01). The %Ds for dichlorodifluoromethane, trichlorofluoromethane, acetone, and carbon tetrachloride were above the method maximum

679 Plank Road ● Clifton Park, New York 12065 ● (518) 348-6995 ● Fax (518) 348-6966
www.alphageoscience.com

on 08-27-20 (V26200827A01). The %Ds for vinyl chloride, chloroethane, trichlorofluoromethane, and carbon disulfide were above the method maximum on 08-27-20 (V17200827A01). No action is taken on fewer than 20% of the compounds with method criteria outside control limits per calibration, provided no RRF is less than 0.010.

The RRFs for target compounds were above the allowable minimum (0.001 for 1,4-dioxane, 0.010 for all other compounds), as required.

The %D for 2-butanone was above the allowable maximum (25%) on 08-21-20 (V00200821A01). The %Ds for trichlorofluoromethane, freon 113, and tetrachloroethene were above the allowable maximum (25%) on 08-26-20 (V00200826A01). The %Ds for dichlorodifluoromethane, trichlorofluoromethane, acetone, and carbon tetrachloride were above the allowable maximum (25%) on 08-27-20 (V26200827A01). The %Ds for vinyl chloride and chloroethane were above the allowable maximum (25%) on 08-27-20 (V17200827A01). Positive results for these compounds should be considered estimated (J) in associated samples.

Blanks: Method blank WG1401428-5BLANK (low) contained traces of 1,4-dichlorobenzene (0.18 ug/kg), 1,2,3-trichlorobenzene (0.74 ug/kg), and 1,2,4-trichlorobenzene (0.54 ug/kg). Method blank WG1403630-5BLANK (low) contained a trace of bromomethane (1.0 ug/kg). Method blank WG1403701-5BLANK (high) contained a trace of bromomethane (52 ug/kg). Positive results for these compounds that are less than 5 times the method blank level should be considered not detected (U) in associated samples.

Internal Standard Area Summary: The internal standard areas and retention times were within control limits.

Surrogate Recovery: One of four surrogate recoveries for the following samples was above control limits. Positive results for these samples should be considered estimated, biased high (J+).

SOIL-SW-304 (low)	SOIL-B-303	SOIL-B-304	SOIL-SW-305
SOIL-SW-306	SOIL-B-306	SOIL-B-307	SOIL-B-308
SOIL-B-309	SOIL-DUP-001		

One of four surrogate recoveries for sample SOIL-SW-302 (low) was below control limits, but not below 10%. Positive results for SOIL-SW-302 (low) should be considered estimated, biased low (J-) and "not detected" results estimated (UJ).

One of four surrogate recoveries for sample SOIL-B-305 (low) was below control limits, but not below 10% and 1 of 4 surrogate recoveries was above control limits. Positive and "not detected" results for sample SOIL-B-305 should be considered estimated (J or UJ respectively).

Matrix Spike/Matrix Spike Duplicate: The relative percent differences for target compounds were below the allowable maximum, but 2 of 2 percent recoveries for 1,1,2-trichloroethane was above QC limits for soil MS/MSD sample SOIL-B-308. Sample SOIL-B-308 reported 1,1,2-trichloroethane as "not detected"; therefore, no action is taken.

Laboratory Control Sample: The relative percent differences (RPDs) for target compounds were below the allowable maximum and the percent recoveries (%Rs) were within QC limits for soil samples WG1403102-3/4 and WG1403667-3/4.

The RPDs for target compounds were below the allowable maximum, but 2 of 2 %Rs for tetrachloroethene were above QC limits for soil samples WG1403079-3/4. The RPDs for target compounds were below the allowable maximum, but 2 of 2 %Rs for dichlorodifluoromethane were above QC limits for soil samples WG1403630-3/4 and WG1403701-3/4. Positive results for tetrachloroethene and dichlorodifluoromethane should be considered estimated, biased high (J+) in associated soil samples.

The RPDs for target compounds were below the allowable maximum, but 2 of 2 %Rs for 2-butanone were below QC limits, but not below 10% for soil samples WG1401428-3/4. Positive results for 2-butanone should be considered estimated, biased low (J-) and "not detected" results estimated (UJ) in associated soil samples.

Field Duplicate: The relative percent differences for isopropylbenzene and methyl cyclohexane were above the allowable maximum (35%) for soil field duplicate pair SOIL-B-307/SOIL-DUP-001 (attached table). Positive results for isopropylbenzene and methyl cyclohexane should be considered estimated (J) in samples SOIL-B-307 and SOIL-DUP-001.

Compound ID: Checked surrogates and compounds were within GC/MS quantitation limits. The mass spectra for detected compounds contained the primary and secondary ions, as outlined in the method.

The results for cyclohexane and methylcyclohexane in sample SOIL-SW-302 (low) and the result for isopropylbenzene in sample SOIL-B-305 (low) were quantitated by extrapolating data above the highest calibration standard and marked 'E' by the laboratory. The samples were re-analyzed by the laboratory at a high level; therefore, the results that are flagged as 'E' in the low level samples should be considered estimated (J). The use of the high level results for these compounds is recommended for these samples. It is recommended that the low level results be used for all other compounds.

Volatiles

Calculations for Field Duplicate Relative Percent Difference (RPD)
SDG No. L2033945

S1= SOIL-B-307 **S2=** SOIL-DUP-001

Analyte	S1	S2	RPD (%)	
Benzene	**58**	ND	NC	
1,4-Dichlorobenzene	**110**	**350**	NC	
Isopropylbenzene	6000	17000	96%	*
Cyclohexane	**250**	**760**	NC	
Methyl cyclohexane	4200	11000	89%	*

* RPD is above the allowable maximum 35%.

Results are in units of ug/kg.

Bold numbers were values that are below the CRQL or above the high standard.
ND - Not detected.
NC - Not calculated, both results must be within the linear range for valid RPDs to be calculated.

Laboratory Control Sample Summary
Form 3
Semivolatiles

Client	: CHA Companies	Lab Number	: L2033945
Project Name	: FORMER COYNE TEXTILE	Project Number	: 59294
Matrix	: SOIL		
LCS Sample ID	: WG1400603-2 Analysis Date : 08/20/20 06:46	File ID	: 400603-2
LCSD Sample ID	: WG1400603-3 Analysis Date : 08/20/20 07:08	File ID	: 400603-3

	Laboratory Control Sample				Laboratory Control Duplicate					
Parameter	True (ug/kg)	Found (ug/kg)	%R		True (ug/kg)	Found (ug/kg)	%R		RPD	Recovery Limits	RPD Limit
Acenaphthene	1300	750	58		1300	780	60		3	31-137	50
Hexachlorobenzene	1300	760	58		1300	800	62		7	40-140	50
Bis(2-chloroethyl)ether	1300	780	60		1300	770	59		2	40-140	50
2-Chloronaphthalene	1300	740	56		1300	740	57		2	40-140	50
3,3'-Dichlorobenzidine	1300	680	52		1300	700	54		4	40-140	50
2,4-Dinitrotoluene	1300	770	59		1300	810	62		5	40-132	50
2,6-Dinitrotoluene	1300	790	60		1300	810	62		3	40-140	50
Fluoranthene	1300	740	57		1300	800	62		8	40-140	50
4-Chlorophenyl phenyl ether	1300	720	55		1300	740	57		4	40-140	50
4-Bromophenyl phenyl ether	1300	720	55		1300	760	58		5	40-140	50
Bis(2-chloroisopropyl)ether	1300	1000	76		1300	1000	78		3	40-140	50
Bis(2-chloroethoxy)methane	1300	790	60		1300	790	60		0	40-117	50
Hexachlorobutadiene	1300	730	56		1300	730	56		0	40-140	50
Hexachlorocyclopentadiene	1300	380	29	Q	1300	390	30	Q	3	40-140	50
Hexachloroethane	1300	740	57		1300	750	58		2	40-140	50
Isophorone	1300	860	66		1300	870	67		2	40-140	50
Naphthalene	1300	760	58		1300	750	58		0	40-140	50
Nitrobenzene	1300	810	62		1300	800	62		0	40-140	50
NDPA/DPA	1300	760	58		1300	800	61		5	36-157	50
n-Nitrosodi-n-propylamine	1300	890	68		1300	880	68		0	32-121	50
Bis(2-ethylhexyl)phthalate	1300	830	64		1300	860	66		3	40-140	50
Butyl benzyl phthalate	1300	830	63		1300	850	65		3	40-140	50
Di-n-butylphthalate	1300	830	63		1300	870	67		6	40-140	50
Di-n-octylphthalate	1300	820	63		1300	860	66		5	40-140	50
Diethyl phthalate	1300	780	59		1300	810	62		5	40-140	50
Dimethyl phthalate	1300	760	58		1300	780	60		3	40-140	50

Laboratory Control Sample Summary
Form 3
Semivolatiles

Client	: CHA Companies	**Lab Number**	: L2033945
Project Name	: FORMER COYNE TEXTILE	**Project Number**	: 59294
Matrix	: SOIL		
LCS Sample ID	: WG1400603-2	**Analysis Date** : 08/20/20 06:46	**File ID** : 400603-2
LCSD Sample ID	: WG1400603-3	**Analysis Date** : 08/20/20 07:08	**File ID** : 400603-3

	Laboratory Control Sample			Laboratory Control Duplicate					
Parameter	True (ug/kg)	Found (ug/kg)	%R	True (ug/kg)	Found (ug/kg)	%R	RPD	Recovery Limits	RPD Limit
Benzo(a)anthracene	1300	730	56	1300	760	58	4	40-140	50
Benzo(a)pyrene	1300	720	55	1300	760	58	5	40-140	50
Benzo(b)fluoranthene	1300	760	58	1300	810	62	7	40-140	50
Benzo(k)fluoranthene	1300	700	54	1300	710	55	2	40-140	50
Chrysene	1300	730	56	1300	770	59	5	40-140	50
Acenaphthylene	1300	840	64	1300	840	64	0	40-140	50
Anthracene	1300	780	60	1300	830	64	6	40-140	50
Benzo(ghi)perylene	1300	780	59	1300	810	62	5	40-140	50
Fluorene	1300	760	58	1300	790	60	3	40-140	50
Phenanthrene	1300	740	57	1300	790	61	7	40-140	50
Dibenzo(a,h)anthracene	1300	780	60	1300	810	62	3	40-140	50
Indeno(1,2,3-cd)pyrene	1300	750	58	1300	770	60	3	40-140	50
Pyrene	1300	760	58	1300	810	62	7	35-142	50
Biphenyl	1300	840	64	1300	820	63	2	37-127	50
4-Chloroaniline	1300	730	56	1300	720	56	0	40-140	50
2-Nitroaniline	1300	780	60	1300	800	62	3	47-134	50
3-Nitroaniline	1300	710	54	1300	730	56	4	26-129	50
4-Nitroaniline	1300	690	53	1300	740	57	7	41-125	50
Dibenzofuran	1300	750	57	1300	770	59	3	40-140	50
2-Methylnaphthalene	1300	760	58	1300	760	58	0	40-140	50
1,2,4,5-Tetrachlorobenzene	1300	860	66	1300	850	65	2	40-117	50
Acetophenone	1300	780	59	1300	780	60	2	14-144	50
2,4,6-Trichlorophenol	1300	770	59	1300	780	60	2	30-130	50
p-Chloro-m-cresol	1300	850	65	1300	860	66	2	26-103	50
2-Chlorophenol	1300	790	61	1300	800	62	2	25-102	50
2,4-Dichlorophenol	1300	790	60	1300	820	63	5	30-130	50

Surrogate Recovery Summary
Form 2
Semivolatiles

Client: CHA Companies
Project Name: FORMER COYNE TEXTILE

Lab Number: L2033945
Project Number: 59294
Matrix: Soil

CLIENT ID (LAB SAMPLE NO.)	S1 (2FP)	S2 (PHL)	S3 (NBZ)	S4 (FBP)	S5 (TBP)	S6 (TPH)	TOT OUT
SOIL-SW-300 (L2033945-01)	68	67	67	62	69	56	0
SOIL-B-300 (L2033945-02)	86	86	67	86	88	83	0
SOIL-B-301 (L2033945-03)	81	79	60	76	71	69	0
SOIL-SW-301 (L2033945-04)	83	82	60	81	82	83	0
SOIL-SW-302 (L2033945-05)	87	92	83	82	91	93	0
SOIL-SW-303 (L2033945-06)	91	90	81	81	84	85	0
SOIL-SW-304 (L2033945-07)	96	94	87	82	90	72	0
SOIL-B-302 (L2033945-08)	86	84	78	75	79	74	0
SOIL-B-303 (L2033945-09)	84	84	90	80	103	79	0
SOIL-B-304 (L2033945-10)	79	80	84	63	97	54	0
SOIL-SW-305 (L2033945-11)	71	71	74	66	64	50	0
SOIL-SW-306 (L2033945-12D)	77	73	289*	65	67	50	1
SOIL-B-305 (L2033945-13)	73	74	76	71	68	53	0
SOIL-B-306 (L2033945-14)	71	72	75	72	63	51	0
SOIL-B-307 (L2033945-15)	71	77	139*	79	80	69	1
SOIL-B-308 (L2033945-16D)	85	126*	380*	80	59	63	2
SOIL-DUP-001 (L2033945-17D)	72	70	134*	69	60	52	1
SOIL-B-309 (L2033945-18)	73	70	87	71	82	62	0
WG1400603-1BLANK	72	73	73	67	71	67	0
WG1400603-2LCS	63	68	68	58	64	58	0
WG1400603-3LCSD	67	66	68	60	69	62	0
WG1401314-1BLANK	92	91	98	86	71	79	0
WG1401314-2LCS	77	81	87	73	66	66	0
WG1401314-3LCSD	82	86	92	75	67	69	0
WG1402944-1BLANK	80	78	69	75	78	85	0
WG1402944-2LCS	82	84	81	78	80	81	0
WG1402944-3LCSD	73	76	73	69	72	67	0
WG1403378-1BLANK	77	78	77	80	71	75	0

QC LIMITS

(25-120) 2FP = 2-FLUOROPHENOL
(10-120) PHL = PHENOL-D6
(23-120) NBZ = NITROBENZENE-D5
(30-120) FBP = 2-FLUOROBIPHENYL
(10-136) TBP = 2,4,6-TRIBROMOPHENOL
(18-120) TPH = 4-TERPHENYL-D14

* Values outside of QC limits

FORM II NYTCL-8270

Initial Calibration Summary
Form 6
Semivolatiles

Client	**: CHA Companies**	**Lab Number**	**: L2033945**
Project Name	**: FORMER COYNE TEXTILE**	**Project Number**	**: 59294**
Instrument ID	**: GCMS5**	**Ical Ref**	**: ICAL16639**
Calibration dates	**: 04/01/20 22:40 04/02/20 10:43**		

Calibration Files
1.0 =AP9L1.d 2.0 =ABNL2.d 3.0 =AP9L3.d 5.0 =AP9L4.d 10 =AP9L5.d 20 =AP9L6.d 50 =AP9L6.d
100 =AP9L8.d 150 =AP9L9.d 200 =AP9L10.d

		Compound	1.0	2.0	3.0	5.0	10	20	50	100	150	200	Avg	
1)	I	IS1_1,4-Dichlorobenzene-d4	----------ISTD----------											
2)	t	n-Nitrosodimet	0.581	0.560	0.711	0.700	0.714	0.736	0.723	0.743	0.760	0.826	0.705	11.28
3)	t	Pyridine	1.065	1.022	1.281	1.166	1.193	1.309	1.316	1.295	1.314	1.429	1.239	10.14
4)	S	2-Fluorophenol	0.903	1.026	0.994	1.111	1.086	1.133	1.161	1.186	1.221	1.196	1.102	9.18
5)	T	Aniline	1.669	1.673	1.736	1.818	1.790	1.857	1.806	1.864	1.843	1.814	1.787	3.98
6)	t	2-Chlorophenol	1.223	1.105	1.331	1.278	1.277	1.332	1.311	1.323	1.326	1.310	1.282	5.52
7)	S	Phenol-d6	1.286	1.313	1.349	1.330	1.346	1.388	1.369	1.430	1.433	1.415	1.366	3.68
8)	T	Phenol	1.506	1.643	1.542	1.650	1.609	1.673	1.665	1.711	1.708	1.682	1.639	4.15
9)	T	Bis(2-chloroet	1.030	1.107	1.049	1.057	1.063	1.072	1.053	1.044	1.050	1.021	1.055	2.25
10)	T	1,3-Dichlorobe	1.334	1.521	1.555	1.456	1.526	1.523	1.514	1.538	1.522	1.495	1.498	4.25
11)	T	1,4-Dichlorobe	1.627	1.516	1.568	1.534	1.505	1.593	1.547	1.545	1.547	1.518	1.550	2.41
12)	T	1,2-Dichlorobe		1.519	1.471	1.505	1.512	1.562	1.475	1.485	1.474	1.426	1.492	2.56
13)	t	Benzyl alcohol	0.810	0.869	0.915	0.910	0.917	0.949	0.964	0.995	0.980	0.972	0.928	6.12
14)	T	Bis(2-chlorois	1.986	1.855	2.168	2.021	1.964	2.055	1.944	1.979	1.931	1.871	1.977	4.59
15)	T	2-Methylphenol	1.027	1.048	1.064	1.026	1.080	1.161	1.122	1.149	1.132	1.147	1.095	4.79
16)	T	Hexachloroethane	0.650	0.622	0.566	0.599	0.611	0.618	0.587	0.588	0.592	0.594	0.603	3.87
17)	T	n-Nitrosodi-n-	0.700	0.752	0.792	0.845	0.796	0.896	0.841	0.861	0.861	0.850	0.819	7.21
18)	T	3-Methylphenol	1.169	1.105	1.180	1.133	1.168	1.235	1.181	1.198	1.211	1.193	1.177	3.16
19)	S	Nitrobenzene-d5	1.210	1.153	1.183	1.161	1.231	1.299	1.263	1.304	1.279	1.269	1.235	4.53
20)	T	Nitrobenzene	1.283	1.225	1.159	1.177	1.249	1.329	1.256	1.274	1.256	1.256	1.247	3.97
21)	T	Isophorone	2.051	2.052	2.035	2.087	2.141	2.325	2.253	2.204	2.240	2.236	2.162	4.75
22)	T	2-Nitrophenol				0.671	0.674	0.731	0.725	0.716	0.748	0.734	0.714	4.18
23)	T	2,4-Dimethylph	0.952	1.131	1.095	1.249	1.158	1.209	1.155	1.154	1.204	1.184	1.149	7.12
24)	T	Bis(2-chloroet	1.353	1.477	1.411	1.433	1.445	1.501	1.371	1.378	1.396	1.385	1.415	3.41
25)	T	2,4-Dichloroph	1.140	1.131	1.127	1.214	1.236	1.296	1.224	1.222	1.266	1.244	1.210	4.83
26)	T	1,2,4-Trichlor	1.560	1.459	1.389	1.426	1.411	1.499	1.361	1.366	1.404	1.376	1.425	4.48
27)	I	IS2_1,4-Dichlorobenzene-d4	----------ISTD----------											
28)	T	Benzaldehyde		0.953	1.062	1.068	1.065	1.044	1.045	1.060	1.030	1.026	1.039	3.43
29)	T	Acetophenone		1.690	1.592	1.740	1.787	1.758	1.767	1.763	1.699	1.679	1.720	3.55
30)	T	m-Toluidine		1.672	1.728	1.802	1.863	1.795	1.834	1.824	1.738	1.717	1.775	3.57
31)	T	2-Chloroaniline		1.502	1.683	1.700	1.711	1.673	1.655	1.643	1.577	1.571	1.635	4.30
32)	I	IS3_1,4-Dichlorobenzene-d4	----------ISTD----------											
33)	T	1,4-Dioxane	0.439	0.496	0.496	0.491	0.460	0.508	0.477	0.492	0.459	0.471	0.479	4.49
34)	T	n-Decane	1.264	1.219	1.219	1.347	1.357	1.472	1.395	1.263	1.181	1.328	1.305	6.98
35)	I	IS1_Naphthalene-d8	----------ISTD----------											
36)	T	Naphthalene		1.035	1.054	1.017	1.051	1.036	1.031	1.025	0.985	0.961	1.022	2.99

Initial Calibration Summary
Form 6
Semivolatiles

Client	: **CHA Companies**	**Lab Number**	: **L2033945**
Project Name	: **FORMER COYNE TEXTILE**	**Project Number**	: **59294**
Instrument ID	: **GCMS5**	**Ical Ref**	: **ICAL16639**
Calibration dates	: **04/01/20 22:40 04/02/20 10:43**		

Calibration Files
1.0 =AP9L1.d 2.0 =ABNL2.d 3.0 =AP9L3.d 5.0 =AP9L4.d 10 =AP9L5.d 20 =AP9L6.d 50 =AP9L6.d
100 =AP9L8.d 150 =AP9L9.d 200 =AP9L10.d

	Compound	1.0	2.0	3.0	5.0	10	20	50	100	150	200	Avg	
37) T	Benzoic Acid					0.129	0.177	0.255	0.280	0.293	0.286	*L	0.99
91)													
38) T	4-Chloroaniline	0.120	0.123	0.132	0.120	0.128	0.125	0.129	0.130	0.131	0.127	0.126	3.36
39) T	Hexachlorobuta	0.206	0.206	0.216	0.199	0.225	0.221	0.224	0.228	0.229	0.222	0.218	4.77
40) T	p-Chloro-m-cresol	0.245	0.271	0.263	0.281	0.313	0.288	0.314	0.325	0.319	0.320	0.294	9.59
41) T	2-Methylnaphth	0.697	0.709	0.726	0.728	0.746	0.727	0.734	0.754	0.728	0.715	0.726	2.30
42) T	1-Methylnaphth	0.246	0.192	0.238	0.220	0.237	0.229	0.233	0.239	0.238	0.239	0.231	6.59
43) T	Hexachlorocycl				0.270	0.296	0.290	0.306	0.321	0.322	0.319	0.304	6.41
44) T	2,4,6-Trichlor			0.222	0.233	0.233	0.270	0.260	0.270	0.275	0.272	0.280	0.257	8.47
45) T	2,4,5-Trichlor			0.292	0.247	0.262	0.282	0.275	0.292	0.299	0.297	0.291	0.282	6.25
46) S	2-Fluorobiphenyl	0.773	0.803	0.795	0.792	0.815	0.788	0.805	0.805	0.781	0.776	0.793	1.75
47) T	2-Chloronaphth	0.728	0.747	0.736	0.735	0.766	0.737	0.747	0.752	0.727	0.733	0.741	1.64
48) T	2-Nitroaniline				0.223	0.243	0.228	0.254	0.263	0.260	0.264	0.248	6.81
49) T	1,4-Dinitroben				0.093	0.099	0.097	0.112	0.113	0.116	0.116	0.107	9.10
50) T	1,3-Dinitroben				0.105	0.116	0.112	0.121	0.126	0.128	0.128	0.120	7.44
51) T	Dimethyl phtha		0.854	0.861	0.845	0.861	0.852	0.865	0.870	0.852	0.853	0.857	0.91
52) T	Acenaphthylene	1.108	1.084	1.117	1.124	1.190	1.127	1.156	1.127	1.114	1.106	1.125	2.60
53) T	2,6-Dinitrotol		0.153	0.171	0.173	0.187	0.189	0.194	0.196	0.196	0.201	0.184	8.57
54) T	1,2-Dinitroben				0.074	0.072	0.073	0.074	0.073	0.074	0.075	0.074	1.24
55) I	IS2_Naphthalene-d8	----------ISTD----------											
56) T	a-Terpineol		0.323	0.301	0.321	0.307	0.315	0.331	0.320	0.309	0.304	0.315	3.18
57) T	3-Chloroaniline		0.138	0.134	0.154	0.149	0.150	0.150	0.145	0.144	0.144	0.145	4.27
58) T	2,6-Dichlorophenol		0.256	0.287	0.307	0.304	0.312	0.321	0.322	0.315	0.319	0.305	6.98
59) T	1-chloro-2-nitrobenzene		0.146	0.134	0.129	0.141	0.146	0.146	0.143	0.142	0.146	0.141	4.34
60) T	Caprolactam				0.155	0.176	0.185	0.195	0.194	0.192	0.191	0.184	7.83
61) T	1,2,4,5-Tetrachloroben...		0.346	0.333	0.374	0.360	0.351	0.365	0.363	0.361	0.367	0.358	3.47
62) T	Biphenyl		0.789	0.777	0.865	0.847	0.835	0.845	0.806	0.783	0.780	0.814	4.18
63) I	IS1_Acenaphthene-d10	----------ISTD----------											
64) T	3-Nitroaniline			0.342	0.337	0.369	0.361	0.378	0.379	0.372	0.377	0.364	4.54
65) T	Acenaphthene	1.128	1.083	1.210	1.162	1.194	1.110	1.128	1.141	1.109	1.110	1.138	3.53
66) T	2,4-Dinitrophenol				0.095	0.170	0.196	0.232	0.244	0.239	0.249	*L	0.99
95)													
67) T	Dibenzofuran		1.744	1.794	1.786	1.844	1.780	1.779	1.796	1.693	1.684	1.766	2.90
68) T	2,4-Dinitrotol		0.321	0.388	0.413	0.450	0.422	0.450	0.460	0.453	0.458	0.424	10.78
69) T	4-Nitrophenol			0.231	0.246	0.271	0.265	0.280	0.285	0.273	0.280	0.266	7.01
70) T	2,3,5,6-Tetrac		0.357	0.387	0.377	0.437	0.438	0.458	0.469	0.454	0.464	0.427	9.82

Initial Calibration Summary
Form 6
Semivolatiles

Client	**: CHA Companies**	**Lab Number**	**: L2033945**
Project Name	**: FORMER COYNE TEXTILE**	**Project Number**	**: 59294**
Instrument ID	**: GCMS5**	**Ical Ref**	**: ICAL16639**
Calibration dates	**: 04/01/20 22:40 04/02/20 10:43**		

Calibration Files
1.0 =AP9L1.d 2.0 =ABNL2.d 3.0 =AP9L3.d 5.0 =AP9L4.d 10 =AP9L5.d 20 =AP9L6.d 50 =AP9L6.d
100 =AP9L8.d 150 =AP9L9.d 200 =AP9L10.d

		Compound	1.0	2.0	3.0	5.0	10	20	50	100	150	200	Avg	
71)	T	2,3,4,6-Tetrachlorophenol		0.395	0.388	0.407	0.441	0.436	0.461	0.467	0.452	0.455	0.433	6.80
72)	T	Diethyl phthalate	1.341	1.319	1.378	1.417	1.492	1.460	1.489	1.500	1.442	1.459	1.430	4.50
73)	T	Fluorene	1.289	1.353	1.413	1.356	1.447	1.389	1.427	1.462	1.386	1.406	1.393	3.65
74)	T	4-Chlorophenyl	0.584	0.682	0.673	0.658	0.695	0.658	0.678	0.693	0.673	0.679	0.667	4.78
75)	T	4-Nitroaniline			0.311	0.347	0.384	0.389	0.396	0.406	0.393	0.378	0.376	8.36
76)	T	4,6-Dinitro-o-				0.194	0.220	0.247	0.286	0.300	0.296	0.309	0.265	16.88
77)	T	NDPA/DPA	1.136	1.093	1.087	1.114	1.210	1.178	1.187	1.198	1.142	1.164	1.151	3.76
78)	T	Azobenzene	1.173	1.259	1.207	1.257	1.351	1.278	1.294	1.311	1.233	1.234	1.260	4.11
79)	S	2,4,6-Tribromo		0.190	0.212	0.223	0.239	0.231	0.265	0.277	0.270	0.281	0.243	13.09
80)	T	4-Bromophenyl	0.354	0.428	0.395	0.413	0.445	0.437	0.443	0.456	0.454	0.463	0.429	7.78
81)	T	Hexachlorobenzene	0.505	0.474	0.459	0.459	0.477	0.502	0.515	0.543	0.537	0.542	0.501	6.56
82)	T	Pentachlorophenol			0.211	0.238	0.307	0.306	0.359	0.381	0.381	0.394	*L	0.99
88)														
83)	I	IS2_Acenaphthene-d10	----------ISTD----------											
84)	T	Dichloran				0.145	0.153	0.173	0.209	0.207	0.213	0.228	0.190	17.19
85)	T	Pentachloronitrobenzene				0.159	0.173	0.185	0.190	0.198	0.194	0.212	0.187	9.21
86)	I	IS3_Acenaphthene-d10	----------ISTD----------											
87)	T	Atrazine			0.277	0.290	0.303	0.331	0.338	0.349	0.326	0.361	0.322	9.09
88)	I	IS1_Phenanthrene-d10	----------ISTD----------											
89)	T	Phenanthrene	1.103	1.085	1.054	1.063	1.097	1.076	1.078	1.055	1.029	0.996	1.064	3.04
90)	T	Anthracene	1.038	1.024	1.018	1.022	1.101	1.075	1.105	1.093	1.046	1.014	1.054	3.46
91)	T	Carbazole	0.930	1.004	0.970	0.988	1.046	1.022	1.039	1.022	0.984	0.967	0.997	3.64
92)	T	Di-n-butylphth		1.101	1.056	1.083	1.203	1.219	1.240	1.233	1.205	1.148	1.165	6.01
93)	T	Fluoranthene	1.210	1.260	1.240	1.274	1.355	1.332	1.344	1.325	1.293	1.232	1.287	3.97
94)	T	Benzidine			0.708	0.732	0.820	0.868	0.903	0.887	0.894	0.868	0.835	9.03
95)	T	Pyrene	1.293	1.347	1.307	1.338	1.398	1.384	1.354	1.320	1.304	1.269	1.331	3.06
96)	S	4-Terphenyl-d14	0.746	0.802	0.800	0.806	0.833	0.858	0.899	0.884	0.883	0.873	0.838	5.85
97)	T	Butyl benzyl p				0.478	0.535	0.559	0.599	0.606	0.608	0.588	0.568	8.41
98)	I	IS2_Phenanthrene-d10	----------ISTD----------											
99)	T	Diphenamid				0.444	0.448	0.468	0.501	0.505	0.503	0.506	0.482	5.85
100)	I	IS3_Phenanthrene-d10	----------ISTD----------											
101)	T	n-Octadecane		0.389	0.390	0.412	0.442	0.467	0.444	0.462	0.407	0.432	0.427	6.82
102)	T	Parathion				0.077	0.085	0.104	0.132	0.138	0.146	0.149	*L	0.99
77)														
103)	T	3,3'-Dimethylb				0.576	0.584	0.663	0.811	0.741	0.816	0.814	0.715	15.00
104)	I	IS1_Chrysene-d12	----------ISTD----------											

Initial Calibration Summary
Form 6
Semivolatiles

Client	**: CHA Companies**	**Lab Number**	**: L2033945**
Project Name	**: FORMER COYNE TEXTILE**	**Project Number**	**: 59294**
Instrument ID	**: GCMS5**	**Ical Ref**	**: ICAL16639**
Calibration dates	**: 04/01/20 22:40 04/02/20 10:43**		

Calibration Files
1.0 =AP9L1.d 2.0 =ABNL2.d 3.0 =AP9L3.d 5.0 =AP9L4.d 10 =AP9L5.d 20 =AP9L6.d 50 =AP9L6.d
100 =AP9L8.d 150 =AP9L9.d 200 =AP9L10.d

		Compound	1.0	2.0	3.0	5.0	10	20	50	100	150	200	Avg	
105)	T	Benzo(a)anthra	1.332	1.252	1.234	1.239	1.289	1.237	1.288	1.257	1.259	1.206	1.259	2.82
106)	T	3,3'-Dichlorob		0.393	0.408	0.432	0.473	0.482	0.515	0.533	0.532	0.519	0.477	11.34
107)	T	Chrysene	1.267	1.202	1.216	1.209	1.265	1.246	1.216	1.201	1.141	1.123	1.209	3.90
108)	T	Bis(2-ethylhex		0.639	0.667	0.715	0.802	0.812	0.824	0.810	0.795	0.762	0.759	9.03
109)	T	Di-n-octylphth				1.163	1.345	1.404	1.473	1.475	1.433	1.368	1.380	7.81
110)	T	Benzo(b)fluora	1.249	1.227	1.287	1.270	1.289	1.398	1.503	1.488	1.375	1.397	1.348	7.29
111)	T	Benzo(k)fluora	1.190	1.163	1.178	1.205	1.244	1.173	1.160	1.133	1.193	1.123	1.176	2.99
112)	T	Benzo(a)pyrene		1.098	1.127	1.132	1.221	1.239	1.269	1.237	1.239	1.221	1.198	5.14
113)	I	IS1_Perylene-d12	----------ISTD----------											
114)	T	Indeno(1,2,3-c		1.044	1.003	1.109	1.163	1.181	1.257	1.296	1.356	1.284	1.188	10.11
115)	T	Dibenzo(a,h)an	0.879	0.981	0.970	0.976	1.044	1.109	1.138	1.139	1.143	1.111	1.049	8.83
116)	T	Benzo(ghi)pery	1.113	1.084	1.111	1.109	1.146	1.194	1.226	1.222	1.232	1.201	1.164	4.90

Initial Calibration Summary
Form 6
Semivolatiles

Client	**: CHA Companies**	**Lab Number**	**: L2033945**
Project Name	**: FORMER COYNE TEXTILE**	**Project Number**	**: 59294**
Instrument ID	**: JULIET**	**Ical Ref**	**: ICAL16885**
Calibration dates	**: 06/12/20 13:49 06/13/20 03:28**		

Calibration Files
1.0 =AP9L1.D 2.0 =ABNL2a.D 3.0 =AP9L3.D 5.0 =AP9L4.D 10 =AP9L5.D 20 =AP9L6.D 50 =AP9L7.D
100 =AP9L8.D 150 =AP9L9.D 200 =ABNL10a.D

		Compound	1.0	2.0	3.0	5.0	10	20	50	100	150	200	Avg	%RSD
1)	I	IS1_1,4-Dichlorobenzene-d4	----------ISTD----------											
2)	t	N-Nitrosodimethylamine	0.602	0.655	0.660	0.649	0.694	0.681	0.706	0.712	0.714	0.740	0.681	5.95
3)	t	Pyridine	0.962	1.232	1.149	1.097	1.165	1.196	1.254	1.242	1.209	1.292	1.180	8.05
4)	S	2-Fluorophenol	1.057	0.987	1.097	1.062	1.110	1.102	1.167	1.152	1.158	1.201	1.109	5.70
5)	T	Aniline	1.811	1.896	1.830	1.821	1.857	1.833	1.933	1.934	1.918	1.967	1.880	2.99
6)	t	2-Chlorophenol	1.285	1.332	1.270	1.345	1.324	1.340	1.407	1.392	1.392	1.409	1.350	3.66
7)	S	Phenol-d6	1.287	1.257	1.336	1.379	1.322	1.359	1.456	1.469	1.463	1.500	1.383	6.12
8)	T	Phenol	1.506	1.478	1.581	1.568	1.593	1.592	1.689	1.700	1.692	1.720	1.612	5.26
9)	T	bis(2-Chloroethyl)ether	1.101	1.029	0.991	1.068	1.092	1.088	1.126	1.118	1.104	1.113	1.083	3.93
10)	T	1,3-Dichlorobenzene	1.649	1.449	1.543	1.562	1.501	1.489	1.570	1.513	1.504	1.527	1.531	3.58
11)	T	1,4-Dichlorobenzene	1.593	1.445	1.677	1.521	1.471	1.518	1.596	1.538	1.512	1.550	1.542	4.32
12)	T	1,2-Dichlorobenzene	1.415	1.471	1.498	1.491	1.464	1.459	1.502	1.473	1.443	1.461	1.468	1.78
13)	t	Benzyl alcohol	0.835	0.800	0.901	0.935	0.934	0.994	1.050	1.044	1.034	1.026	0.955	9.36
14)	T	bis(2-chloroisopropyl)ether	2.336	2.522	2.406	2.403	2.397	2.399	2.486	2.416	2.351	2.305	2.402	2.71
15)	T	2-Methylphenol	1.094	1.093	1.131	1.145	1.160	1.165	1.221	1.196	1.185	1.184	1.157	3.65
16)	T	Hexachloroethane	0.508	0.531	0.452	0.523	0.512	0.532	0.559	0.539	0.530	0.537	0.522	5.47
17)	T	n-Nitrosodi-n-propylamine	0.860	0.842	0.892	0.870	0.872	0.887	0.943	0.925	0.915	0.902	0.891	3.52
18)	T	3-Methylphenol/4-Methylphenol	1.070	1.104	1.182	1.192	1.236	1.246	1.324	1.270	1.248	1.250	1.212	6.35
19)	S	Nitrobenzene-d5	1.064	1.179	1.222	1.163	1.242	1.280	1.319	1.303	1.277	1.268	1.232	6.30
20)	T	Nitrobenzene	1.263	1.275	1.206	1.254	1.211	1.288	1.334	1.300	1.273	1.249	1.265	3.06
21)	T	Isophorone	2.130	2.266	2.231	2.332	2.310	2.370	2.445	2.415	2.355	2.294	2.315	3.97
22)	T	2-Nitrophenol	0.627	0.663	0.615	0.691	0.710	0.742	0.789	0.790	0.767	0.759	0.715	9.02
23)	T	2,4-Dimethylphenol		1.133	1.139	1.167	1.146	1.159	1.247	1.237	1.200	1.212	1.182	3.63
24)	T	bis(2-Chloroethoxy)methane	1.326	1.398	1.456	1.478	1.493	1.474	1.587	1.517	1.478	1.430	1.464	4.77
25)	T	2,4-Dichlorophenol	0.999	1.061	1.135	1.122	1.201	1.199	1.273	1.227	1.205	1.188	1.161	7.08
26)	T	1,2,4-Trichlorobenzene	1.192	1.255	1.301	1.313	1.328	1.321	1.379	1.336	1.312	1.290	1.303	3.87
27)	I	IS2_1,4-Dichlorobenzene-d4	----------ISTD----------											
28)	T	Benzaldehyde		0.982	1.059	1.090	1.062	1.104	1.138	1.166	1.128	1.160	1.099	5.32
29)	T	Acetophenone		1.745	1.773	1.841	1.837	1.966	1.976	1.981	1.927	1.965	1.890	4.89
30)	T	m-Toluidine		1.673	1.790	1.825	1.790	1.915	1.975	1.992	1.931	1.964	1.873	5.78
31)	T	2-Chloroaniline		1.633	1.708	1.671	1.652	1.817	1.855	1.857	1.817	1.841	1.761	5.31
32)	I	IS3_1,4-Dichlorobenzene-d4	----------ISTD----------											
33)	T	1,4-Dioxane	0.539	0.390	0.422	0.447	0.423	0.420	0.418	0.496	0.407	0.411	0.437	10.49
34)	T	n-Decane		1.643	1.741	1.679	1.632	1.642	1.692	1.934	1.615	1.604	1.687	6.04
35)	I	IS1_Naphthalene-d8	----------ISTD----------											
36)	T	Naphthalene	1.012	1.037	0.995	1.001	1.001	0.982	1.028	0.980	0.966	0.990	0.999	2.18

Initial Calibration Summary
Form 6
Semivolatiles

Client	: **CHA Companies**	**Lab Number**	: **L2033945**
Project Name	: **FORMER COYNE TEXTILE**	**Project Number**	: **59294**
Instrument ID	: **JULIET**	**Ical Ref**	: **ICAL16885**
Calibration dates	: **06/12/20 13:49 06/13/20 03:28**		

Calibration Files
1.0 =AP9L1.D 2.0 =ABNL2a.D 3.0 =AP9L3.D 5.0 =AP9L4.D 10 =AP9L5.D 20 =AP9L6.D 50 =AP9L7.D
100 =AP9L8.D 150 =AP9L9.D 200 =ABNL10a.D

	Compound	1.0	2.0	3.0	5.0	10	20	50	100	150	200	Avg	%RSD
37) T	Benzoic Acid				0.217	0.236	0.250	0.276	0.278	0.277	0.279	0.259	9.68
38) T	4-Chloroaniline	0.112	0.116	0.104	0.111	0.118	0.114	0.122	0.120	0.119	0.119	0.115	4.60
39) T	Hexachlorobutadiene	0.196	0.190	0.164	0.176	0.185	0.177	0.190	0.181	0.179	0.181	0.182	4.97
40) T	p-Chloro-m-cresol	0.265	0.273	0.264	0.274	0.279	0.279	0.296	0.287	0.283	0.288	0.279	3.66
41) T	2-Methylnaphthalene	0.711	0.664	0.656	0.727	0.690	0.692	0.724	0.704	0.705	0.707	0.698	3.33
42) T	1-Methylnaphthalene	0.214	0.194	0.201	0.219	0.216	0.209	0.217	0.211	0.208	0.210	0.210	3.65
43) T	Hexachlorocyclopentadiene		0.183	0.203	0.209	0.216	0.213	0.249	0.248	0.248	0.251	0.224	11.16
44) T	2,4,6-Trichlorophenol	0.231	0.237	0.222	0.229	0.223	0.231	0.238	0.231	0.241	0.233	0.232	2.73
45) T	2,4,5-Trichlorophenol	0.252	0.227	0.232	0.249	0.243	0.253	0.262	0.251	0.248	0.249	0.246	4.21
46) S	2-Fluorobiphenyl	0.779	0.761	0.736	0.741	0.746	0.750	0.769	0.735	0.728	0.736	0.748	2.23
47) T	2-Chloronaphthalene	0.657	0.684	0.628	0.670	0.697	0.685	0.709	0.684	0.683	0.680	0.678	3.30
48) T	2-Nitroaniline		0.200	0.206	0.226	0.225	0.230	0.244	0.237	0.234	0.233	0.226	6.35
49) T	1,4-Dinitrobenzene		0.077	0.088	0.099	0.095	0.101	0.109	0.106	0.103	0.106	0.098	10.24
50) T	1,3-Dinitrobenzene		0.107	0.107	0.109	0.109	0.114	0.120	0.116	0.115	0.114	0.112	4.16
51) T	Dimethyl phthalate	0.800	0.818	0.775	0.838	0.808	0.800	0.837	0.802	0.801	0.776	0.805	2.64
52) T	Acenaphthylene	1.041	1.060	1.016	1.093	1.090	1.084	1.119	1.058	1.053	1.054	1.067	2.78
53) T	2,6-Dinitrotoluene	0.145	0.176	0.163	0.173	0.171	0.174	0.185	0.175	0.174	0.171	0.171	6.18
54) T	1,2-Dinitrobenzene	0.049	0.058	0.070	0.072	0.071	0.069	0.074	0.070	0.069	0.069	0.067	11.41
55) I	IS2_Naphthalene-d8	----------ISTD----------											
56) T	a-Terpineol		0.321	0.307	0.306	0.334	0.330	0.343	0.355	0.330	0.340	0.330	4.95
57) T	3-Chloroaniline		0.119	0.134	0.139	0.137	0.142	0.145	0.148	0.141	0.143	0.139	6.03
58) T	2,6-Dichlorophenol		0.267	0.281	0.287	0.296	0.302	0.319	0.322	0.306	0.309	0.299	6.00
59) T	1-chloro-2-nitrobenzene		0.127	0.126	0.134	0.140	0.134	0.143	0.147	0.139	0.143	0.137	5.35
60) T	Caprolactam			0.192	0.205	0.199	0.203	0.208	0.212	0.198	0.206	0.203	3.02
61) T	1,2,4,5-Tetrachlorobenzene		0.316	0.340	0.352	0.356	0.349	0.361	0.376	0.352	0.364	0.352	4.78
62) T	Biphenyl		0.792	0.844	0.870	0.882	0.878	0.905	0.927	0.858	0.883	0.871	4.41
63) I	IS1_Acenaphthene-d10	----------ISTD----------											
64) T	3-Nitroaniline		0.307	0.347	0.354	0.372	0.374	0.389	0.377	0.372	0.377	0.363	6.73
65) T	Acenaphthene	1.187	1.260	1.206	1.192	1.164	1.147	1.197	1.123	1.112	1.132	1.172	3.87
66) T	2,4-Dinitrophenol				0.175	0.189	0.215	0.248	0.240	0.243	0.244	0.222	13.26
67) T	Dibenzofuran	1.933	1.788	1.779	1.859	1.816	1.747	1.858	1.728	1.708	1.740	1.795	3.95
68) T	2,4-Dinitrotoluene	0.406	0.434	0.411	0.454	0.438	0.438	0.471	0.447	0.443	0.448	0.439	4.35
69) T	4-Nitrophenol	0.237	0.261	0.255	0.265	0.269	0.272	0.293	0.278	0.277	0.280	0.269	5.73
70) T	2,3,5,6-Tetrachlorophenol	0.346	0.364	0.374	0.389	0.378	0.387	0.426	0.404	0.402	0.407	0.388	6.01
71) T	2,3,4,6-Tetrachlorophenol	0.302	0.355	0.393	0.382	0.392	0.388	0.422	0.398	0.394	0.401	0.383	8.64
72) T	Diethyl phthalate	1.597	1.579	1.484	1.587	1.527	1.511	1.581	1.489	1.489	1.471	1.531	3.24

Initial Calibration Summary
Form 6
Semivolatiles

Client	**: CHA Companies**	**Lab Number**	**: L2033945**
Project Name	**: FORMER COYNE TEXTILE**	**Project Number**	**: 59294**
Instrument ID	**: JULIET**	**Ical Ref**	**: ICAL16885**
Calibration dates	**: 06/12/20 13:49 06/13/20 03:28**		

Calibration Files
1.0 =AP9L1.D 2.0 =ABNL2a.D 3.0 =AP9L3.D 5.0 =AP9L4.D 10 =AP9L5.D 20 =AP9L6.D 50 =AP9L7.D
100 =AP9L8.D 150 =AP9L9.D 200 =ABNL10a.D

		Compound	1.0	2.0	3.0	5.0	10	20	50	100	150	200	Avg	%RSD
73)	T	Fluorene	1.423	1.474	1.434	1.479	1.458	1.408	1.494	1.445	1.430	1.469	1.451	1.92
74)	T	4-Chlorophenyl-phenylether	0.731	0.718	0.692	0.700	0.693	0.671	0.711	0.682	0.673	0.677	0.695	2.90
75)	T	4-Nitroaniline		0.346	0.351	0.396	0.376	0.394	0.418	0.391	0.386	0.396	0.384	5.96
76)	T	4,6-Dinitro-o-cresol			0.214	0.261	0.283	0.284	0.311	0.304	0.305	0.305	0.283	11.47
77)	T	NDPA/DPA	1.298	1.285	1.230	1.304	1.293	1.257	1.337	1.249	1.244	1.257	1.275	2.60
78)	T	Azobenzene	1.297	1.268	1.179	1.283	1.240	1.196	1.273	1.189	1.181	1.195	1.230	3.80
79)	S	2,4,6-Tribromophenol	0.221	0.195	0.204	0.212	0.213	0.211	0.220	0.217	0.218	0.220	0.213	3.82
80)	T	4-Bromophenyl-phenylether	0.472	0.458	0.433	0.432	0.458	0.426	0.443	0.432	0.432	0.437	0.442	3.45
81)	T	Hexachlorobenzene	0.476	0.435	0.503	0.485	0.477	0.467	0.489	0.478	0.476	0.477	0.476	3.65
82)	T	Pentachlorophenol		0.264	0.281	0.278	0.287	0.299	0.337	0.328	0.331	0.333	0.304	9.21
83)	I	IS2_Acenaphthene-d10	----------ISTD----------											
84)	T	Dichloran				0.193	0.209	0.215	0.228	0.240	0.235	0.241	0.223	8.10
85)	T	Pentachloronitrobenzene				0.188	0.177	0.184	0.193	0.206	0.193	0.200	0.192	5.11
86)	I	IS3_Acenaphthene-d10	----------ISTD----------											
87)	T	Atrazine		0.403	0.391	0.382	0.393	0.403	0.444	0.493	0.412	0.412	0.415	8.27
88)	I	IS1_Phenanthrene-d10	----------ISTD----------											
89)	T	Phenanthrene	1.196	1.139	1.083	1.161	1.106	1.074	1.105	1.058	1.052	1.068	1.104	4.32
90)	T	Anthracene	1.166	1.075	1.093	1.168	1.122	1.106	1.143	1.102	1.089	1.100	1.116	2.91
91)	T	Carbazole	1.083	0.985	1.034	1.068	1.036	1.031	1.064	1.012	1.018	1.030	1.036	2.80
92)	T	Di-n-butylphthalate	1.278	1.295	1.233	1.336	1.281	1.279	1.334	1.272	1.262	1.252	1.282	2.55
93)	T	Fluoranthene	1.411	1.384	1.301	1.396	1.339	1.327	1.364	1.302	1.289	1.305	1.342	3.30
94)	T	Benzidine	0.818	0.850	0.863	0.936	0.927	0.931	0.985	0.945	0.951	0.962	0.917	5.90
95)	T	Pyrene	1.427	1.423	1.372	1.406	1.373	1.348	1.384	1.317	1.309	1.328	1.369	3.12
96)	S	4-Terphenyl-d14	1.016	0.985	0.977	1.014	0.945	0.946	0.993	0.952	0.953	0.957	0.974	2.81
97)	T	Butyl benzyl phthalate	0.591	0.569	0.540	0.598	0.596	0.597	0.637	0.623	0.635	0.622	0.601	5.06
98)	I	IS2_Phenanthrene-d10	----------ISTD----------											
99)	T	Diphenamid		0.518	0.526	0.564	0.556	0.551	0.574	0.600	0.568	0.570	0.558	4.47
100)	I	IS3_Phenanthrene-d10	----------ISTD----------											
101)	T	n-Octadecane	0.499	0.541	0.538	0.500	0.532	0.541	0.581	0.633	0.526	0.532	0.542	7.23
102)	T	Parathion				0.108	0.121	0.127	0.153	0.175	0.147	0.149	0.140	16.12
103)	T	3,3'-Dimethylbenzidine			0.798	0.852	0.881	0.907	1.032	1.142	0.947	0.948	0.938	11.51
104)	I	IS1_Chrysene-d12	----------ISTD----------											
105)	T	Benzo[a]anthracene	1.478	1.336	1.268	1.330	1.283	1.303	1.330	1.300	1.265	1.315	1.321	4.61
106)	T	3,3'-Dichlorobenzidine	0.455	0.443	0.454	0.490	0.498	0.498	0.533	0.513	0.509	0.527	0.492	6.38
107)	T	Chrysene	1.338	1.288	1.283	1.326	1.256	1.240	1.302	1.212	1.196	1.223	1.266	3.84
108)	T	bis(2-Ethylhexyl)phthalate	0.769	0.797	0.773	0.844	0.808	0.847	0.897	0.862	0.824	0.828	0.825	4.83

Initial Calibration Summary
Form 6
Semivolatiles

Client	**: CHA Companies**	**Lab Number**	**: L2033945**
Project Name	**: FORMER COYNE TEXTILE**	**Project Number**	**: 59294**
Instrument ID	**: JULIET**	**Ical Ref**	**: ICAL16885**
Calibration dates	**: 06/12/20 13:49 06/13/20 03:28**		

Calibration Files

1.0 =AP9L1.D 2.0 =ABNL2a.D 3.0 =AP9L3.D 5.0 =AP9L4.D 10 =AP9L5.D 20 =AP9L6.D 50 =AP9L7.D

100 =AP9L8.D 150 =AP9L9.D 200 =ABNL10a.D

	Compound	1.0	2.0	3.0	5.0	10	20	50	100	150	200	Avg	%RSD
109) T	Di-n-octylphthalate		1.377	1.282	1.468	1.477	1.489	1.644	1.614	1.585	1.594	1.503	7.95
110) T	Benzo(b)fluoranthene	1.290	1.329	1.254	1.358	1.380	1.331	1.398	1.389	1.388	1.519	1.364	5.26
111) T	Benzo(k)fluoranthene	1.355	1.394	1.303	1.407	1.305	1.337	1.426	1.305	1.297	1.287	1.342	3.81
112) T	Benzo(a)pyrene	1.234	1.263	1.204	1.294	1.274	1.258	1.336	1.282	1.282	1.351	1.278	3.41
113) I	IS1_Perylene-d12	----------ISTD----------											
114) T	Indeno(1,2,3-cd)pyrene	1.222	1.228	1.193	1.271	1.252	1.255	1.351	1.332	1.354	1.450	1.291	6.11
115) T	Dibenzo[a,h]anthracene	1.256	1.242	1.214	1.260	1.254	1.247	1.330	1.316	1.301	1.361	1.278	3.61
116) T	Benzo(g,h,i)perylene	1.338	1.308	1.285	1.359	1.326	1.313	1.380	1.316	1.309	1.375	1.331	2.35

Initial Calibration Summary
Form 6
Semivolatiles

Client	**: CHA Companies**	**Lab Number**	**: L2033945**
Project Name	**: FORMER COYNE TEXTILE**	**Project Number**	**: 59294**
Instrument ID	**: SV103**	**Ical Ref**	**: ICAL17036**
Calibration dates	**: 08/03/20 13:10 08/04/20 02:07**		

Calibration Files
1.0 =AP9L1.D 2.0 =AP9L2.D 3.0 =AP9L3.D 5.0 =AP9L4.D 10 =AP9L5.D 20 =AP9L6.D 50 =ABNL7.D
100 =AP9L8.D 150 =AP9L9.D 200 =AP9L10.D

		Compound	1.0	2.0	3.0	5.0	10	20	50	100	150	200	Avg	%RSD
1)	I	IS1_1,4-Dichlorobenzene-d4	----------ISTD----------											
2)	t	N-Nitrosodimethylamine	0.958	0.973	1.022	1.005	1.032	1.034	1.000	1.009	1.012	1.093	1.014	3.62
3)	t	Pyridine	1.487	1.463	1.543	1.585	1.677	1.636	1.619	1.672	1.686	1.827	1.620	6.60
4)	S	2-Fluorophenol	1.371	1.234	1.331	1.323	1.304	1.337	1.300	1.337	1.347	1.466	1.335	4.40
5)	T	Aniline	2.481	2.224	2.302	2.325	2.450	2.418	2.375	2.404	2.449	2.631	2.406	4.63
6)	t	2-Chlorophenol	1.491	1.445	1.450	1.481	1.493	1.464	1.455	1.477	1.514	1.609	1.488	3.20
7)	S	Phenol-d6	1.680	1.637	1.666	1.670	1.720	1.716	1.698	1.743	1.757	1.889	1.718	4.11
8)	T	Phenol	2.147	1.981	2.091	1.967	2.148	2.109	2.070	2.118	2.137	2.324	2.109	4.70
9)	T	bis(2-Chloroethyl)ether	1.630	1.469	1.511	1.477	1.576	1.528	1.490	1.500	1.498	1.611	1.529	3.72
10)	T	1,3-Dichlorobenzene	1.788	1.531	1.618	1.544	1.607	1.587	1.558	1.565	1.562	1.675	1.604	4.81
11)	T	1,4-Dichlorobenzene	1.921	1.697	1.640	1.655	1.677	1.641	1.553	1.583	1.580	1.716	1.666	6.23
12)	T	1,2-Dichlorobenzene	1.711	1.529	1.585	1.577	1.610	1.547	1.510	1.511	1.508	1.622	1.571	4.11
13)	t	Benzyl alcohol	1.208	1.210	1.275	1.210	1.375	1.356	1.378	1.441	1.459	1.563	1.347	8.98
14)	T	bis(2-chloroisopropyl)ether	3.221	3.127	3.096	2.947	3.020	2.988	3.011	3.088	3.044	3.212	3.075	2.97
15)	T	2-Methylphenol	1.286	1.398	1.359	1.346	1.395	1.378	1.389	1.392	1.412	1.531	1.389	4.45
16)	T	Hexachloroethane	0.770	0.753	0.723	0.691	0.708	0.701	0.691	0.702	0.700	0.745	0.718	3.93
17)	T	n-Nitrosodi-n-propylamine	1.332	1.204	1.241	1.264	1.279	1.247	1.266	1.298	1.289	1.393	1.281	4.10
18)	T	3-Methylphenol/4-Methylphenol	1.487	1.360	1.386	1.394	1.493	1.457	1.465	1.493	1.516	1.630	1.468	5.28
19)	S	Nitrobenzene-d5	1.843	1.629	1.690	1.606	1.740	1.748	1.753	1.784	1.786	1.945	1.752	5.65
20)	T	Nitrobenzene	1.907	1.787	1.814	1.762	1.865	1.835	1.850	1.875	1.894	2.062	1.865	4.45
21)	T	Isophorone	3.500	3.196	3.334	3.235	3.417	3.338	3.323	3.412	3.364	3.708	3.383	4.26
22)	T	2-Nitrophenol				0.723	0.771	0.774	0.794	0.819	0.822	0.885	0.798	6.37
23)	T	2,4-Dimethylphenol	1.473	1.398	1.452	1.355	1.532	1.558	1.530	1.570	1.574	1.717	1.516	6.77
24)	T	bis(2-Chloroethoxy)methane	2.166	2.013	1.974	1.996	2.059	1.954	1.993	2.056	2.015	2.192	2.042	3.89
25)	T	2,4-Dichlorophenol	1.203	1.135	1.119	1.077	1.201	1.207	1.199	1.207	1.218	1.346	1.191	6.06
26)	T	1,2,4-Trichlorobenzene	1.512	1.294	1.340	1.301	1.307	1.268	1.272	1.304	1.300	1.394	1.329	5.54
27)	I	IS2_1,4-Dichlorobenzene-d4	----------ISTD----------											
28)	T	Benzaldehyde	1.004	1.113	1.207	1.226	1.208	1.340	1.366	1.394	1.382	1.336	1.257	10.27
29)	T	Acetophenone	1.901	1.943	2.022	2.108	2.120	2.333	2.409	2.518	2.448	2.377	2.218	10.13
30)	T	m-Toluidine		1.960	2.021	2.132	2.134	2.301	2.366	2.476	2.415	2.331	2.237	8.11
31)	T	2-Chloroaniline	1.527	1.655	1.750	1.867	1.827	1.950	2.016	2.108	2.042	1.991	1.873	9.88
32)	I	IS3_1,4-Dichlorobenzene-d4	----------ISTD----------											
33)	T	1,4-Dioxane	0.987	0.707	0.600	0.670	0.592	0.644	0.607	0.692	0.591	0.578	0.667	18.19
34)	T	n-Decane		1.978	2.020	2.083	2.076	2.035	2.077	2.399	1.986	2.021	2.075	6.14
35)	I	IS1_Naphthalene-d8	----------ISTD----------											
36)	T	Naphthalene	1.203	1.053	1.076	1.053	1.085	1.068	1.038	1.049	1.063	1.151	1.084	4.84

Initial Calibration Summary
Form 6
Semivolatiles

Client	: **CHA Companies**	**Lab Number**	: **L2033945**
Project Name	: **FORMER COYNE TEXTILE**	**Project Number**	: **59294**
Instrument ID	: **SV103**	**Ical Ref**	: **ICAL17036**
Calibration dates	: **08/03/20 13:10 08/04/20 02:07**		

Calibration Files
1.0 =AP9L1.D 2.0 =AP9L2.D 3.0 =AP9L3.D 5.0 =AP9L4.D 10 =AP9L5.D 20 =AP9L6.D 50 =ABNL7.D
100 =AP9L8.D 150 =AP9L9.D 200 =AP9L10.D

	Compound	1.0	2.0	3.0	5.0	10	20	50	100	150	200	Avg	%RSD
37) T	Benzoic Acid					0.274	0.312	0.333	0.345	0.356	0.393	0.336	12.06
38) T	4-Chloroaniline	0.171	0.153	0.162	0.163	0.161	0.165	0.171	0.170	0.171	0.187	0.167	5.51
39) T	Hexachlorobutadiene	0.199	0.172	0.173	0.172	0.177	0.173	0.174	0.173	0.175	0.190	0.178	5.14
40) T	p-Chloro-m-cresol	0.343	0.312	0.304	0.326	0.344	0.342	0.343	0.349	0.346	0.389	0.340	6.86
41) T	2-Methylnaphthalene	0.752	0.646	0.678	0.668	0.688	0.686	0.680	0.680	0.683	0.755	0.692	5.03
42) T	1-Methylnaphthalene	0.266	0.243	0.271	0.268	0.283	0.278	0.272	0.275	0.278	0.305	0.274	5.66
43) T	Hexachlorocyclopentadiene				0.197	0.199	0.211	0.223	0.228	0.231	0.255	0.220	9.27
44) T	2,4,6-Trichlorophenol	0.226	0.185	0.212	0.202	0.206	0.213	0.216	0.222	0.219	0.245	0.215	7.30
45) T	2,4,5-Trichlorophenol	0.205	0.214	0.214	0.224	0.237	0.234	0.231	0.233	0.232	0.269	0.229	7.58
46) S	2-Fluorobiphenyl	0.787	0.714	0.727	0.692	0.731	0.716	0.710	0.706	0.711	0.789	0.728	4.55
47) T	2-Chloronaphthalene	0.739	0.665	0.659	0.642	0.679	0.676	0.659	0.660	0.658	0.739	0.678	4.98
48) T	2-Nitroaniline			0.197	0.213	0.228	0.243	0.239	0.240	0.242	0.269	0.234	9.31
49) T	1,4-Dinitrobenzene			0.081	0.093	0.101	0.112	0.109	0.110	0.111	0.122	0.105	12.26
50) T	1,3-Dinitrobenzene		0.101	0.109	0.119	0.122	0.127	0.125	0.124	0.124	0.136	0.121	8.67
51) T	Dimethyl phthalate	0.877	0.810	0.839	0.843	0.860	0.852	0.824	0.811	0.815	0.901	0.843	3.58
52) T	Acenaphthylene	1.131	1.062	1.053	1.043	1.088	1.068	1.052	1.049	1.046	1.179	1.077	4.14
53) T	2,6-Dinitrotoluene		0.158	0.171	0.179	0.182	0.186	0.182	0.183	0.181	0.200	0.180	6.28
54) T	1,2-Dinitrobenzene			0.066	0.079	0.084	0.081	0.078	0.077	0.077	0.086	0.079	7.72
55) I	IS2_Naphthalene-d8	----------ISTD----------											
56) T	a-Terpineol		0.394	0.378	0.406	0.402	0.420	0.431	0.444	0.428	0.417	0.413	4.94
57) T	3-Chloroaniline	0.152	0.178	0.171	0.186	0.186	0.186	0.192	0.197	0.188	0.185	0.182	6.96
58) T	2,6-Dichlorophenol	0.265	0.251	0.257	0.274	0.269	0.293	0.298	0.313	0.296	0.291	0.281	7.25
59) T	1-chloro-2-nitrobenzene		0.155	0.161	0.166	0.157	0.168	0.174	0.178	0.171	0.168	0.166	4.56
60) T	Caprolactam		0.190	0.220	0.216	0.215	0.249	0.257	0.275	0.257	0.252	0.237	11.60
61) T	1,2,4,5-Tetrachlorobenzene		0.273	0.299	0.305	0.290	0.300	0.299	0.315	0.304	0.303	0.299	3.99
62) T	Biphenyl	0.736	0.777	0.843	0.825	0.807	0.840	0.855	0.888	0.849	0.826	0.825	5.19
63) I	IS1_Acenaphthene-d10	----------ISTD----------											
64) T	3-Nitroaniline			0.367	0.348	0.369	0.418	0.382	0.386	0.376	0.427	0.384	6.92
65) T	Acenaphthene	1.283	1.181	1.130	1.155	1.161	1.171	1.109	1.130	1.124	1.277	1.172	5.21
66) T	2,4-Dinitrophenol				0.156	0.190	0.218	0.222	0.239	0.235	0.266	*L	0.9959
67) T	Dibenzofuran	1.991	1.817	1.808	1.757	1.742	1.754	1.689	1.693	1.664	1.895	1.781	5.67
68) T	2,4-Dinitrotoluene		0.412	0.423	0.436	0.467	0.480	0.454	0.464	0.448	0.511	0.455	6.63
69) T	4-Nitrophenol				0.382	0.396	0.414	0.401	0.402	0.399	0.455	0.407	5.71
70) T	2,3,5,6-Tetrachlorophenol	0.283	0.308	0.330	0.331	0.350	0.353	0.342	0.353	0.336	0.395	0.338	8.79
71) T	2,3,4,6-Tetrachlorophenol	0.323	0.313	0.351	0.337	0.352	0.350	0.334	0.348	0.332	0.391	0.343	6.19
72) T	Diethyl phthalate	1.875	1.604	1.644	1.612	1.676	1.717	1.629	1.670	1.608	1.817	1.685	5.52

Initial Calibration Summary
Form 6
Semivolatiles

Client	**: CHA Companies**	**Lab Number**	**: L2033945**
Project Name	**: FORMER COYNE TEXTILE**	**Project Number**	**: 59294**
Instrument ID	**: SV103**	**Ical Ref**	**: ICAL17036**
Calibration dates	**: 08/03/20 13:10 08/04/20 02:07**		

Calibration Files
1.0 =AP9L1.D 2.0 =AP9L2.D 3.0 =AP9L3.D 5.0 =AP9L4.D 10 =AP9L5.D 20 =AP9L6.D 50 =ABNL7.D
100 =AP9L8.D 150 =AP9L9.D 200 =AP9L10.D

		Compound	1.0	2.0	3.0	5.0	10	20	50	100	150	200	Avg	%RSD
73)	T	Fluorene	1.642	1.460	1.423	1.403	1.462	1.469	1.395	1.431	1.378	1.597	1.466	5.93
74)	T	4-Chlorophenyl-phenylether	0.719	0.613	0.686	0.645	0.643	0.650	0.633	0.652	0.636	0.713	0.659	5.34
75)	T	4-Nitroaniline			0.360	0.334	0.388	0.398	0.387	0.393	0.375	0.431	0.383	7.42
76)	T	4,6-Dinitro-o-cresol				0.216	0.252	0.288	0.279	0.287	0.280	0.313	0.274	11.37
77)	T	NDPA/DPA	1.269	1.228	1.247	1.225	1.295	1.305	1.212	1.259	1.239	1.398	1.268	4.31
78)	T	Azobenzene	1.888	1.737	1.739	1.704	1.800	1.848	1.799	1.830	1.766	2.013	1.812	4.97
79)	S	2,4,6-Tribromophenol		0.149	0.175	0.183	0.187	0.196	0.197	0.208	0.201	0.234	0.192	12.13
80)	T	4-Bromophenyl-phenylether	0.425	0.370	0.361	0.366	0.363	0.376	0.352	0.367	0.357	0.411	0.375	6.39
81)	T	Hexachlorobenzene	0.447	0.435	0.409	0.406	0.432	0.428	0.410	0.422	0.418	0.478	0.428	5.03
82)	T	Pentachlorophenol			0.222	0.255	0.241	0.276	0.279	0.284	0.272	0.322	0.269	11.19
83)	I	IS2_Acenaphthene-d10	----------ISTD----------											
84)	T	Dichloran			0.126	0.141	0.147	0.182	0.193	0.205	0.198	0.190	0.173	17.38
85)	T	Pentachloronitrobenzene			0.149	0.167	0.160	0.184	0.191	0.203	0.190	0.186	0.179	10.13
86)	I	IS3_Acenaphthene-d10	----------ISTD----------											
87)	T	Atrazine			0.305	0.339	0.344	0.356	0.383	0.473	0.399	0.394	0.374	13.62
88)	I	IS1_Phenanthrene-d10	----------ISTD----------											
89)	T	Phenanthrene	1.334	1.170	1.127	1.120	1.140	1.122	1.075	1.094	1.071	1.230	1.148	6.98
90)	T	Anthracene	1.299	1.105	1.094	1.100	1.116	1.130	1.119	1.147	1.121	1.291	1.152	6.68
91)	T	Carbazole	1.076	0.983	1.016	1.030	1.056	1.078	1.025	1.044	1.016	1.175	1.050	5.02
92)	T	Di-n-butylphthalate	1.344	1.313	1.376	1.355	1.447	1.465	1.473	1.513	1.481	1.671	1.444	7.25
93)	T	Fluoranthene	1.322	1.275	1.212	1.209	1.232	1.244	1.173	1.186	1.163	1.347	1.236	5.00
94)	T	Benzidine		0.686	0.742	0.758	0.801	0.877	0.878	0.894	0.893	0.982	0.835	11.22
95)	T	Pyrene	1.402	1.281	1.222	1.224	1.287	1.254	1.196	1.209	1.198	1.375	1.265	5.75
96)	S	4-Terphenyl-d14	0.910	0.771	0.821	0.830	0.847	0.863	0.847	0.853	0.853	0.971	0.857	6.21
97)	T	Butyl benzyl phthalate				0.561	0.616	0.661	0.655	0.669	0.663	0.740	0.652	8.33
98)	I	IS2_Phenanthrene-d10	----------ISTD----------											
99)	T	Diphenamid	0.407	0.432	0.470	0.483	0.498	0.545	0.550	0.575	0.543	0.526	0.503	10.91
100)	I	IS3_Phenanthrene-d10	----------ISTD----------											
101)	T	n-Octadecane			0.625	0.670	0.650	0.673	0.692	0.871	0.716	0.735	0.704	10.80
102)	T	Parathion				0.104	0.123	0.137	0.169	0.224	0.193	0.192	*L	0.9914
103)	T	3,3'-Dimethylbenzidine			0.469	0.533	0.620	0.706	0.807	0.934	0.801	0.793	*L	0.9944
104)	I	IS1_Chrysene-d12	----------ISTD----------											
105)	T	Benzo[a]anthracene	1.443	1.298	1.256	1.194	1.253	1.250	1.231	1.232	1.198	1.383	1.274	6.31
106)	T	3,3'-Dichlorobenzidine		0.378	0.413	0.423	0.453	0.481	0.473	0.481	0.463	0.539	0.456	10.29
107)	T	Chrysene	1.417	1.327	1.234	1.233	1.247	1.262	1.220	1.221	1.178	1.357	1.269	5.83
108)	T	bis(2-Ethylhexyl)phthalate		0.862	0.968	1.011	1.083	1.120	1.130	1.145	1.081	1.231	1.070	10.20

Initial Calibration Summary
Form 6
Semivolatiles

Client	**: CHA Companies**	**Lab Number**	**: L2033945**
Project Name	**: FORMER COYNE TEXTILE**	**Project Number**	**: 59294**
Instrument ID	**: SV103**	**Ical Ref**	**: ICAL17036**
Calibration dates	**: 08/03/20 13:10 08/04/20 02:07**		

Calibration Files

1.0 =AP9L1.D 2.0 =AP9L2.D 3.0 =AP9L3.D 5.0 =AP9L4.D 10 =AP9L5.D 20 =AP9L6.D 50 =ABNL7.D

100 =AP9L8.D 150 =AP9L9.D 200 =AP9L10.D

		Compound	1.0	2.0	3.0	5.0	10	20	50	100	150	200	Avg	%RSD
109)	T	Di-n-octylphthalate					1.502	1.703	1.845	1.938	1.944	1.862	2.133	1.847	10.82
110)	T	Benzo(b)fluoranthene	1.275	1.082	1.142	1.117	1.177	1.193	1.152	1.155	1.119	1.302	1.171	5.93
111)	T	Benzo(k)fluoranthene	1.280	1.128	1.140	1.171	1.195	1.213	1.203	1.181	1.140	1.326	1.198	5.28
112)	T	Benzo(a)pyrene	1.097	0.977	1.000	0.981	1.061	1.103	1.093	1.081	1.045	1.213	1.065	6.63
113)	I	IS1_Perylene-d12	----------ISTD----------											
114)	T	Indeno(1,2,3-cd)pyrene	0.945	0.961	0.928	0.963	1.020	1.054	1.055	1.078	1.062	1.268	1.033	9.58
115)	T	Dibenzo[a,h]anthracene	1.067	0.961	1.016	1.008	1.028	1.058	1.056	1.096	1.075	1.321	1.068	9.07
116)	T	Benzo(g,h,i)perylene	1.146	1.014	1.021	1.048	1.065	1.115	1.085	1.111	1.094	1.305	1.100	7.55

Calibration Verification Summary
Form 7
Semivolatiles

Client	: CHA Companies		Lab Number	: L2033945	
Project Name	: FORMER COYNE TEXTILE		Project Number	: 59294	
Instrument ID	: SV103		Calibration Date	: 08/20/20 08:02	
Lab File ID	: ABN0820		Init. Calib. Date(s)	: 08/03/20	08/04/20
Sample No	: WG1400909-3		Init. Calib. Times	: 13:10	02:07
Channel	:				

Compound	Ave. RRF	RRF	Min RRF	%D	Max %D	Area%	Dev(min)
IS1_1,4-Dichlorobenzene-d4	1	1	-	0	20	94	0
n-Nitrosodimethylamine	1.014	0.977	-	3.6	20	92	0
Pyridine	1.62	1.636	-	-1	20	95	0
2-Fluorophenol	1.335	1.354	-	-1.4	20	98	0
Aniline	2.406	2.399	-	0.3	20	95	0
2-Chlorophenol	1.488	1.51	-	-1.5	20	98	0
Phenol-d6	1.718	1.722	-	-0.2	20	96	0
Phenol	2.109	1.915	-	9.2	20	87	0
Bis(2-chloroethyl)ether	1.529	1.468	-	4	20	93	0
1,3-Dichlorobenzene	1.604	1.616	-	-0.7	20	98	0
1,4-Dichlorobenzene	1.666	1.632	-	2	20	99	0
1,2-Dichlorobenzene	1.571	1.588	-	-1.1	20	99	0
Benzyl alcohol	1.347	1.374	-	-2	20	94	0
Bis(2-chloroisopropyl)ethe	3.075	3.134	-	-1.9	20	98	0
2-Methylphenol	1.389	1.404	-	-1.1	20	95	0
Hexachloroethane	0.718	0.742	-	-3.3	20	101	0
n-Nitrosodi-n-propylamine	1.281	1.315	-	-2.7	20	98	0
3-Methylphenol/4-Methylphe	1.468	1.498	-	-2	20	96	0
Nitrobenzene-d5	1.752	1.79	-	-2.2	20	96	0
Nitrobenzene	1.865	1.83	-	1.9	20	93	0
Isophorone	3.383	3.487	-	-3.1	20	99	0
2-Nitrophenol	0.798	0.804	-	-0.8	20	95	0
2,4-Dimethylphenol	1.516	1.476	-	2.6	20	91	0
Bis(2-chloroethoxy)methane	2.042	2.099	-	-2.8	20	99	0
2,4-Dichlorophenol	1.191	1.214	-	-1.9	20	95	0
1,2,4-Trichlorobenzene	1.329	1.317	-	0.9	20	98	0
IS1_Naphthalene-d8	1	1	-	0	20	95	0
Naphthalene	1.084	1.074	-	0.9	20	99	0
Benzoic Acid	0.336	0.315	-	6.3	20	90	0
4-Chloroaniline	0.167	0.166	-	0.6	20	93	0
Hexachlorobutadiene	0.178	0.176	-	1.1	20	96	0
p-Chloro-m-cresol	0.34	0.34	-	0	20	94	0
2-Methylnaphthalene	0.692	0.698	-	-0.9	20	98	0
1-Methylnaphthalene	0.274	0.278	-	-1.5	20	97	0
Hexachlorocyclopentadiene	0.22	0.205	-	6.8	20	88	0
2,4,6-Trichlorophenol	0.215	0.214	-	0.5	20	94	0
2,4,5-Trichlorophenol	0.229	0.229	-	0	20	94	0
2-Fluorobiphenyl	0.728	0.729	-	-0.1	20	98	0
2-Chloronaphthalene	0.678	0.675	-	0.4	20	98	0
2-Nitroaniline	0.234	0.236	-	-0.9	20	94	0
1,4-Dinitrobenzene	0.105	0.106	-	-1	20	93	0
1,3-Dinitrobenzene	0.121	0.114	-	5.8	20	87	0
Dimethyl phthalate	0.843	0.819	-	2.8	20	95	0

* Value outside of QC limits.

Calibration Verification Summary
Form 7
Semivolatiles

Client	: CHA Companies		Lab Number	: L2033945	
Project Name	: FORMER COYNE TEXTILE		Project Number	: 59294	
Instrument ID	: SV103		Calibration Date	: 08/20/20 08:02	
Lab File ID	: ABN0820		Init. Calib. Date(s)	: 08/03/20	08/04/20
Sample No	: WG1400909-3		Init. Calib. Times	: 13:10	02:07
Channel	:				

Compound	Ave. RRF	RRF	Min RRF	%D	Max %D	Area%	Dev(min)
Acenaphthylene	1.077	1.064	-	1.2	20	96	0
2,6-Dinitrotoluene	0.18	0.178	-	1.1	20	93	0
1,2-Dinitrobenzene	0.079	0.077	-	2.5	20	93	0
IS1_Acenaphthene-d10	1	1	-	0	20	91	0
3-Nitroaniline	0.384	0.385	-	-0.3	20	92	0
Acenaphthene	1.172	1.172	-	0	20	96	0
2,4-Dinitrophenol	50	46.079	-	7.8	20	90	0
Dibenzofuran	1.781	1.76	-	1.2	20	95	0
2,4-Dinitrotoluene	0.455	0.465	-	-2.2	20	93	0
4-Nitrophenol	0.407	0.366	-	10.1	20	83	0
2,3,5,6-Tetrachlorophenol	0.338	0.338	-	0	20	90	0
2,3,4,6-Tetrachlorophenol	0.343	0.345	-	-0.6	20	94	0
Diethyl phthalate	1.685	1.711	-	-1.5	20	96	0
Fluorene	1.466	1.467	-	-0.1	20	96	0
4-Chlorophenyl phenyl ethe	0.659	0.666	-	-1.1	20	96	0
4-Nitroaniline	0.383	0.372	-	2.9	20	87	0
4,6-Dinitro-o-cresol	0.274	0.27	-	1.5	20	88	0
NDPA/DPA	1.268	1.291	-	-1.8	20	97	0
Azobenzene	1.812	1.863	-	-2.8	20	94	0
2,4,6-Tribromophenol	0.192	0.199	-	-3.6	20	92	0
4-Bromophenyl phenyl ether	0.375	0.368	-	1.9	20	95	0
Hexachlorobenzene	0.428	0.409	-	4.4	20	91	0
Pentachlorophenol	0.269	0.259	-	3.7	20	85	0
IS1_Phenanthrene-d10	1	1	-	0	20	87	0
Phenanthrene	1.148	1.146	-	0.2	20	93	0
Anthracene	1.152	1.187	-	-3	20	93	0
Carbazole	1.05	1.086	-	-3.4	20	93	0
Di-n-butylphthalate	1.444	1.63	-	-12.9	20	97	0
Fluoranthene	1.236	1.234	-	0.2	20	92	0
Benzidine	0.835	0.847	-	-1.4	20	84	0
Pyrene	1.265	1.263	-	0.2	20	92	0
4-Terphenyl-d14	0.857	0.868	-	-1.3	20	90	0
Butyl benzyl phthalate	0.652	0.703	-	-7.8	20	94	0
IS1_Chrysene-d12	1	1	-	0	20	85	0
Benzo(a)anthracene	1.274	1.26	-	1.1	20	87	0
3,3'-Dichlorobenzidine	0.456	0.482	-	-5.7	20	87	0
Chrysene	1.269	1.274	-	-0.4	20	89	0
Bis(2-ethylhexyl)phthalate	1.07	1.216	-	-13.6	20	92	0
Di-n-octylphthalate	1.847	2.072	-	-12.2	20	91	0
Benzo(b)fluoranthene	1.171	1.178	-	-0.6	20	87	0
Benzo(k)fluoranthene	1.198	1.171	-	2.3	20	83	0
Benzo(a)pyrene	1.065	1.095	-	-2.8	20	86	0
IS1_Perylene-d12	1	1	-	0	20	79	0

* Value outside of QC limits.

Calibration Verification Summary
Form 7
Semivolatiles

Client	: CHA Companies		**Lab Number**	: L2033945	
Project Name	: FORMER COYNE TEXTILE		**Project Number**	: 59294	
Instrument ID	: SV103		**Calibration Date**	: 08/20/20 08:02	
Lab File ID	: ABN0820		**Init. Calib. Date(s)**	: 08/03/20	08/04/20
Sample No	: WG1400909-3		**Init. Calib. Times**	: 13:10	02:07
Channel	:				

Compound	Ave. RRF	RRF	Min RRF	%D	Max %D	Area%	Dev(min)
Indeno(1,2,3-cd)pyrene	1.033	1.114	-	-7.8	20	84	0
Dibenzo(a,h)anthracene	1.068	1.101	-	-3.1	20	83	0
Benzo(ghi)perylene	1.1	1.142	-	-3.8	20	83	0

*** Value outside of QC limits.**

Calibration Verification Summary
Form 7
Semivolatiles

Client	: CHA Companies		Lab Number	: L2033945	
Project Name	: FORMER COYNE TEXTILE		Project Number	: 59294	
Instrument ID	: SV103		Calibration Date	: 08/21/20 06:27	
Lab File ID	: ABN0821A		Init. Calib. Date(s)	: 08/03/20	08/04/20
Sample No	: WG1401346-3		Init. Calib. Times	: 13:10	02:07
Channel	:				

Compound	Ave. RRF	RRF	Min RRF	%D	Max %D	Area%	Dev(min)
IS1_1,4-Dichlorobenzene-d4	1	1	-	0	20	81	0
n-Nitrosodimethylamine	1.014	1.015	-	-0.1	20	82	0
Pyridine	1.62	1.778	-	-9.8	20	89	0
2-Fluorophenol	1.335	1.365	-	-2.2	20	85	0
Aniline	2.406	2.406	-	0	20	82	0
2-Chlorophenol	1.488	1.544	-	-3.8	20	86	0
Phenol-d6	1.718	1.753	-	-2	20	84	0
Phenol	2.109	1.98	-	6.1	20	77	0
Bis(2-chloroethyl)ether	1.529	1.489	-	2.6	20	81	0
1,3-Dichlorobenzene	1.604	1.592	-	0.7	20	83	0
1,4-Dichlorobenzene	1.666	1.601	-	3.9	20	83	0
1,2-Dichlorobenzene	1.571	1.553	-	1.1	20	83	0
Benzyl alcohol	1.347	1.351	-	-0.3	20	79	0
Bis(2-chloroisopropyl)ethe	3.075	2.936	-	4.5	20	79	0
2-Methylphenol	1.389	1.383	-	0.4	20	81	0
Hexachloroethane	0.718	0.747	-	-4	20	88	0
n-Nitrosodi-n-propylamine	1.281	1.258	-	1.8	20	80	0
3-Methylphenol/4-Methylphe	1.468	1.458	-	0.7	20	81	0
Nitrobenzene-d5	1.752	1.751	-	0.1	20	81	0
Nitrobenzene	1.865	1.819	-	2.5	20	80	0
Isophorone	3.383	3.362	-	0.6	20	82	0
2-Nitrophenol	0.798	0.767	-	3.9	20	78	0
2,4-Dimethylphenol	1.516	1.51	-	0.4	20	80	0
Bis(2-chloroethoxy)methane	2.042	1.972	-	3.4	20	80	0
2,4-Dichlorophenol	1.191	1.193	-	-0.2	20	80	0
1,2,4-Trichlorobenzene	1.329	1.277	-	3.9	20	81	0
IS1_Naphthalene-d8	1	1	-	0	20	79	0
Naphthalene	1.084	1.107	-	-2.1	20	84	0
Benzoic Acid	0.336	0.286	-	14.9	20	68	0
4-Chloroaniline	0.167	0.17	-	-1.8	20	78	0
Hexachlorobutadiene	0.178	0.177	-	0.6	20	80	0
p-Chloro-m-cresol	0.34	0.343	-	-0.9	20	79	0
2-Methylnaphthalene	0.692	0.697	-	-0.7	20	81	0
1-Methylnaphthalene	0.274	0.275	-	-0.4	20	80	0
Hexachlorocyclopentadiene	0.22	0.209	-	5	20	74	0
2,4,6-Trichlorophenol	0.215	0.21	-	2.3	20	76	0
2,4,5-Trichlorophenol	0.229	0.232	-	-1.3	20	79	0
2-Fluorobiphenyl	0.728	0.727	-	0.1	20	81	0
2-Chloronaphthalene	0.678	0.686	-	-1.2	20	82	0
2-Nitroaniline	0.234	0.24	-	-2.6	20	79	0
1,4-Dinitrobenzene	0.105	0.103	-	1.9	20	74	0
1,3-Dinitrobenzene	0.121	0.115	-	5	20	73	0
Dimethyl phthalate	0.843	0.835	-	0.9	20	80	0

* Value outside of QC limits.

Calibration Verification Summary
Form 7
Semivolatiles

Client	: CHA Companies		Lab Number	: L2033945	
Project Name	: FORMER COYNE TEXTILE		Project Number	: 59294	
Instrument ID	: SV103		Calibration Date	: 08/21/20 06:27	
Lab File ID	: ABN0821A		Init. Calib. Date(s)	: 08/03/20	08/04/20
Sample No	: WG1401346-3		Init. Calib. Times	: 13:10	02:07
Channel	:				

Compound	Ave. RRF	RRF	Min RRF	%D	Max %D	Area%	Dev(min)
Acenaphthylene	1.077	1.101	-	-2.2	20	82	0
2,6-Dinitrotoluene	0.18	0.182	-	-1.1	20	79	0
1,2-Dinitrobenzene	0.079	0.078	-	1.3	20	78	0
IS1_Acenaphthene-d10	1	1	-	0	20	75	0
3-Nitroaniline	0.384	0.405	-	-5.5	20	79	0
Acenaphthene	1.172	1.21	-	-3.2	20	82	0
2,4-Dinitrophenol	50	43.419	-	13.2	20	70	0
Dibenzofuran	1.781	1.804	-	-1.3	20	80	0
2,4-Dinitrotoluene	0.455	0.486	-	-6.8	20	80	0
4-Nitrophenol	0.407	0.37	-	9.1	20	69	0
2,3,5,6-Tetrachlorophenol	0.338	0.349	-	-3.3	20	76	0
2,3,4,6-Tetrachlorophenol	0.343	0.365	-	-6.4	20	82	0
Diethyl phthalate	1.685	1.711	-	-1.5	20	79	0
Fluorene	1.466	1.518	-	-3.5	20	81	0
4-Chlorophenyl phenyl ethe	0.659	0.666	-	-1.1	20	79	0
4-Nitroaniline	0.383	0.394	-	-2.9	20	76	0
4,6-Dinitro-o-cresol	0.274	0.274	-	0	20	73	0
NDPA/DPA	1.268	1.317	-	-3.9	20	81	0
Azobenzene	1.812	1.845	-	-1.8	20	77	0
2,4,6-Tribromophenol	0.192	0.196	-	-2.1	20	74	0
4-Bromophenyl phenyl ether	0.375	0.363	-	3.2	20	77	0
Hexachlorobenzene	0.428	0.433	-	-1.2	20	79	0
Pentachlorophenol	0.269	0.265	-	1.5	20	71	0
IS1_Phenanthrene-d10	1	1	-	0	20	73	0
Phenanthrene	1.148	1.195	-	-4.1	20	81	0
Anthracene	1.152	1.238	-	-7.5	20	80	0
Carbazole	1.05	1.15	-	-9.5	20	81	0
Di-n-butylphthalate	1.444	1.57	-	-8.7	20	77	0
Fluoranthene	1.236	1.337	-	-8.2	20	83	0
Benzidine	0.835	0.943	-	-12.9	20	78	0
Pyrene	1.265	1.36	-	-7.5	20	83	0
4-Terphenyl-d14	0.857	0.917	-	-7	20	79	0
Butyl benzyl phthalate	0.652	0.694	-	-6.4	20	77	0
IS1_Chrysene-d12	1	1	-	0	20	76	0
Benzo(a)anthracene	1.274	1.278	-	-0.3	20	79	0
3,3'-Dichlorobenzidine	0.456	0.498	-	-9.2	20	80	0
Chrysene	1.269	1.347	-	-6.1	20	84	0
Bis(2-ethylhexyl)phthalate	1.07	1.124	-	-5	20	75	0
Di-n-octylphthalate	1.847	1.884	-	-2	20	74	0
Benzo(b)fluoranthene	1.171	1.207	-	-3.1	20	79	0
Benzo(k)fluoranthene	1.198	1.342	-	-12	20	85	0
Benzo(a)pyrene	1.065	1.186	-	-11.4	20	82	0
IS1_Perylene-d12	1	1	-	0	20	76	0

* Value outside of QC limits.

Calibration Verification Summary
Form 7
Semivolatiles

Client	: CHA Companies		**Lab Number**	: L2033945	
Project Name	: FORMER COYNE TEXTILE		**Project Number**	: 59294	
Instrument ID	: SV103		**Calibration Date**	: 08/21/20 06:27	
Lab File ID	: ABN0821A		**Init. Calib. Date(s)**	: 08/03/20	08/04/20
Sample No	: WG1401346-3		**Init. Calib. Times**	: 13:10	02:07
Channel	:				

Compound	Ave. RRF	RRF	Min RRF	%D	Max %D	Area%	Dev(min)
Indeno(1,2,3-cd)pyrene	1.033	1.107	-	-7.2	20	80	0
Dibenzo(a,h)anthracene	1.068	1.133	-	-6.1	20	81	0
Benzo(ghi)perylene	1.1	1.19	-	-8.2	20	83	0

*** Value outside of QC limits.**

Calibration Verification Summary
Form 7
Semivolatiles

Client	: CHA Companies		Lab Number	: L2033945	
Project Name	: FORMER COYNE TEXTILE		Project Number	: 59294	
Instrument ID	: JULIET		Calibration Date	: 08/26/20 06:48	
Lab File ID	: ABN0826		Init. Calib. Date(s)	: 06/12/20	06/13/20
Sample No	: WG1402979-3		Init. Calib. Times	: 13:49	03:28
Channel	:				

Compound	Ave. RRF	RRF	Min RRF	%D	Max %D	Area%	Dev(min)
IS1_1,4-Dichlorobenzene-d4	1	1	-	0	20	104	0
n-Nitrosodimethylamine	0.681	0.719	-	-5.6	20	106	0
Pyridine	1.18	1.243	-	-5.3	20	103	0
2-Fluorophenol	1.109	1.105	-	0.4	20	98	0
Aniline	1.88	1.899	-	-1	20	102	0
2-Chlorophenol	1.35	1.275	-	5.6	20	94	0
Phenol-d6	1.383	1.383	-	0	20	99	0
Phenol	1.612	1.647	-	-2.2	20	101	0
Bis(2-chloroethyl)ether	1.083	1.079	-	0.4	20	100	0
1,3-Dichlorobenzene	1.531	1.444	-	5.7	20	96	0
1,4-Dichlorobenzene	1.542	1.438	-	6.7	20	94	0
1,2-Dichlorobenzene	1.468	1.367	-	6.9	20	95	0
Benzyl alcohol	0.955	1.008	-	-5.5	20	100	0
Bis(2-chloroisopropyl)ethe	2.402	2.137	-	11	20	89	0
2-Methylphenol	1.157	1.147	-	0.9	20	98	0
Hexachloroethane	0.522	0.525	-	-0.6	20	98	0
n-Nitrosodi-n-propylamine	0.891	0.921	-	-3.4	20	101	0
3-Methylphenol/4-Methylphe	1.212	1.249	-	-3.1	20	98	0
Nitrobenzene-d5	1.232	1.275	-	-3.5	20	100	0
Nitrobenzene	1.265	1.283	-	-1.4	20	100	0
Isophorone	2.315	2.371	-	-2.4	20	101	0
2-Nitrophenol	0.715	0.725	-	-1.4	20	95	0
2,4-Dimethylphenol	1.182	1.093	-	7.5	20	91	0
Bis(2-chloroethoxy)methane	1.464	1.501	-	-2.5	20	98	0
2,4-Dichlorophenol	1.161	1.206	-	-3.9	20	99	0
1,2,4-Trichlorobenzene	1.303	1.309	-	-0.5	20	99	0
IS1_Naphthalene-d8	1	1	-	0	20	101	0
Naphthalene	0.999	0.962	-	3.7	20	95	0
Benzoic Acid	0.259	0.253	-	2.3	20	93	0
4-Chloroaniline	0.115	0.126	-	-9.6	20	104	0
Hexachlorobutadiene	0.182	0.182	-	0	20	97	0
p-Chloro-m-cresol	0.279	0.286	-	-2.5	20	98	0
2-Methylnaphthalene	0.698	0.72	-	-3.2	20	101	0
1-Methylnaphthalene	0.21	0.197	-	6.2	20	92	0
Hexachlorocyclopentadiene	0.224	0.224	-	0	20	91	0
2,4,6-Trichlorophenol	0.232	0.24	-	-3.4	20	102	0
2,4,5-Trichlorophenol	0.246	0.26	-	-5.7	20	100	0
2-Fluorobiphenyl	0.748	0.748	-	0	20	98	0
2-Chloronaphthalene	0.678	0.679	-	-0.1	20	97	0
2-Nitroaniline	0.226	0.238	-	-5.3	20	99	0
1,4-Dinitrobenzene	0.098	0.11	-	-12.2	20	102	0
1,3-Dinitrobenzene	0.112	0.121	-	-8	20	101	0
Dimethyl phthalate	0.805	0.823	-	-2.2	20	99	0

* Value outside of QC limits.

Calibration Verification Summary
Form 7
Semivolatiles

Client	: CHA Companies		Lab Number	: L2033945	
Project Name	: FORMER COYNE TEXTILE		Project Number	: 59294	
Instrument ID	: JULIET		Calibration Date	: 08/26/20 06:48	
Lab File ID	: ABN0826		Init. Calib. Date(s)	: 06/12/20	06/13/20
Sample No	: WG1402979-3		Init. Calib. Times	: 13:49	03:28
Channel	:				

Compound	Ave. RRF	RRF	Min RRF	%D	Max %D	Area%	Dev(min)
Acenaphthylene	1.067	1.086	-	-1.8	20	98	0
2,6-Dinitrotoluene	0.171	0.177	-	-3.5	20	97	0
1,2-Dinitrobenzene	0.067	0.075	-	-11.9	20	101	0
IS1_Acenaphthene-d10	1	1	-	0	20	110	0
3-Nitroaniline	0.363	0.344	-	5.2	20	97	0
Acenaphthene	1.172	1.086	-	7.3	20	100	0
2,4-Dinitrophenol	0.222	0.224	-	-0.9	20	99	0
Dibenzofuran	1.795	1.701	-	5.2	20	101	0
2,4-Dinitrotoluene	0.439	0.421	-	4.1	20	98	0
4-Nitrophenol	0.269	0.279	-	-3.7	20	105	0
2,3,5,6-Tetrachlorophenol	0.388	0.397	-	-2.3	20	103	0
2,3,4,6-Tetrachlorophenol	0.383	0.388	-	-1.3	20	101	0
Diethyl phthalate	1.531	1.439	-	6	20	100	0
Fluorene	1.451	1.397	-	3.7	20	103	0
4-Chlorophenyl phenyl ethe	0.695	0.669	-	3.7	20	104	0
4-Nitroaniline	0.384	0.382	-	0.5	20	101	0
4,6-Dinitro-o-cresol	0.283	0.295	-	-4.2	20	104	0
NDPA/DPA	1.275	1.22	-	4.3	20	101	0
Azobenzene	1.23	1.207	-	1.9	20	104	0
2,4,6-Tribromophenol	0.213	0.224	-	-5.2	20	112	0
4-Bromophenyl phenyl ether	0.442	0.433	-	2	20	108	0
Hexachlorobenzene	0.476	0.486	-	-2.1	20	109	0
Pentachlorophenol	0.304	0.317	-	-4.3	20	104	0
IS1_Phenanthrene-d10	1	1	-	0	20	113	0
Phenanthrene	1.104	1.016	-	8	20	104	0
Anthracene	1.116	1.048	-	6.1	20	104	0
Carbazole	1.036	1.001	-	3.4	20	106	0
Di-n-butylphthalate	1.282	1.239	-	3.4	20	105	0
Fluoranthene	1.342	1.289	-	3.9	20	107	0
Benzidine	0.917	0.792	-	13.6	20	91	0
Pyrene	1.369	1.303	-	4.8	20	106	0
4-Terphenyl-d14	0.974	0.951	-	2.4	20	108	0
Butyl benzyl phthalate	0.601	0.609	-	-1.3	20	108	0
IS1_Chrysene-d12	1	1	-	0	20	121	0
Benzo(a)anthracene	1.321	1.2	-	9.2	20	109	0
3,3'-Dichlorobenzidine	0.492	0.489	-	0.6	20	111	0
Chrysene	1.266	1.154	-	8.8	20	107	0
Bis(2-ethylhexyl)phthalate	0.825	0.8	-	3	20	108	0
Di-n-octylphthalate	1.503	1.506	-	-0.2	20	111	0
Benzo(b)fluoranthene	1.364	1.274	-	6.6	20	110	0
Benzo(k)fluoranthene	1.342	1.263	-	5.9	20	107	0
Benzo(a)pyrene	1.278	1.217	-	4.8	20	110	0
IS1_Perylene-d12	1	1	-	0	20	124	0

* Value outside of QC limits.

Calibration Verification Summary
Form 7
Semivolatiles

Client	: CHA Companies		**Lab Number**	: L2033945	
Project Name	: FORMER COYNE TEXTILE		**Project Number**	: 59294	
Instrument ID	: JULIET		**Calibration Date**	: 08/26/20 06:48	
Lab File ID	: ABN0826		**Init. Calib. Date(s)**	: 06/12/20	06/13/20
Sample No	: WG1402979-3		**Init. Calib. Times**	: 13:49	03:28
Channel	:				

Compound	Ave. RRF	RRF	Min RRF	%D	Max %D	Area%	Dev(min)
Indeno(1,2,3-cd)pyrene	1.291	1.187	-	8.1	20	109	0
Dibenzo(a,h)anthracene	1.278	1.176	-	8	20	110	0
Benzo(ghi)perylene	1.331	1.156	-	13.1	20	104	0

*** Value outside of QC limits.**

Calibration Verification Summary
Form 7
Semivolatiles

Client	: CHA Companies		Lab Number	: L2033945	
Project Name	: FORMER COYNE TEXTILE		Project Number	: 59294	
Instrument ID	: SV103		Calibration Date	: 08/26/20 07:44	
Lab File ID	: ABN0826		Init. Calib. Date(s)	: 08/03/20	08/04/20
Sample No	: WG1403007-3		Init. Calib. Times	: 13:10	02:07
Channel	:				

Compound	Ave. RRF	RRF	Min RRF	%D	Max %D	Area%	Dev(min)
IS1_1,4-Dichlorobenzene-d4	1	1	-	0	20	99	0
n-Nitrosodimethylamine	1.014	0.98	-	3.4	20	97	0
Pyridine	1.62	1.63	-	-0.6	20	100	0
2-Fluorophenol	1.335	1.272	-	4.7	20	97	0
Aniline	2.406	2.18	-	9.4	20	91	0
2-Chlorophenol	1.488	1.43	-	3.9	20	97	0
Phenol-d6	1.718	1.669	-	2.9	20	98	0
Phenol	2.109	1.893	-	10.2	20	91	0
Bis(2-chloroethyl)ether	1.529	1.493	-	2.4	20	99	0
1,3-Dichlorobenzene	1.604	1.501	-	6.4	20	96	0
1,4-Dichlorobenzene	1.666	1.526	-	8.4	20	97	0
1,2-Dichlorobenzene	1.571	1.454	-	7.4	20	95	0
Benzyl alcohol	1.347	1.303	-	3.3	20	94	0
Bis(2-chloroisopropyl)ethe	3.075	2.964	-	3.6	20	98	0
2-Methylphenol	1.389	1.319	-	5	20	94	0
Hexachloroethane	0.718	0.701	-	2.4	20	101	0
n-Nitrosodi-n-propylamine	1.281	1.248	-	2.6	20	98	0
3-Methylphenol/4-Methylphe	1.468	1.398	-	4.8	20	95	0
Nitrobenzene-d5	1.752	1.641	-	6.3	20	93	0
Nitrobenzene	1.865	1.839	-	1.4	20	99	0
Isophorone	3.383	3.304	-	2.3	20	99	0
2-Nitrophenol	0.798	0.759	-	4.9	20	95	0
2,4-Dimethylphenol	1.516	1.337	-	11.8	20	87	0
Bis(2-chloroethoxy)methane	2.042	1.927	-	5.6	20	96	0
2,4-Dichlorophenol	1.191	1.151	-	3.4	20	95	0
1,2,4-Trichlorobenzene	1.329	1.231	-	7.4	20	96	0
IS1_Naphthalene-d8	1	1	-	0	20	101	0
Naphthalene	1.084	1.006	-	7.2	20	98	0
Benzoic Acid	0.336	0.292	-	13.1	20	88	0
4-Chloroaniline	0.167	0.155	-	7.2	20	91	0
Hexachlorobutadiene	0.178	0.163	-	8.4	20	94	0
p-Chloro-m-cresol	0.34	0.327	-	3.8	20	96	0
2-Methylnaphthalene	0.692	0.64	-	7.5	20	95	0
1-Methylnaphthalene	0.274	0.258	-	5.8	20	96	0
Hexachlorocyclopentadiene	0.22	0.178	-	19.1	20	81	0
2,4,6-Trichlorophenol	0.215	0.197	-	8.4	20	92	0
2,4,5-Trichlorophenol	0.229	0.224	-	2.2	20	98	0
2-Fluorobiphenyl	0.728	0.654	-	10.2	20	93	0
2-Chloronaphthalene	0.678	0.628	-	7.4	20	96	0
2-Nitroaniline	0.234	0.225	-	3.8	20	95	0
1,4-Dinitrobenzene	0.105	0.1	-	4.8	20	93	0
1,3-Dinitrobenzene	0.121	0.11	-	9.1	20	88	0
Dimethyl phthalate	0.843	0.767	-	9	20	94	0

* Value outside of QC limits.

Calibration Verification Summary
Form 7
Semivolatiles

Client	: CHA Companies		Lab Number	: L2033945	
Project Name	: FORMER COYNE TEXTILE		Project Number	: 59294	
Instrument ID	: SV103		Calibration Date	: 08/26/20 07:44	
Lab File ID	: ABN0826		Init. Calib. Date(s)	: 08/03/20	08/04/20
Sample No	: WG1403007-3		Init. Calib. Times	: 13:10	02:07
Channel	:				

Compound	Ave. RRF	RRF	Min RRF	%D	Max %D	Area%	Dev(min)
Acenaphthylene	1.077	0.999	-	7.2	20	96	0
2,6-Dinitrotoluene	0.18	0.172	-	4.4	20	95	0
1,2-Dinitrobenzene	0.079	0.074	-	6.3	20	95	0
IS1_Acenaphthene-d10	1	1	-	0	20	100	0
3-Nitroaniline	0.384	0.364	-	5.2	20	95	0
Acenaphthene	1.172	1.081	-	7.8	20	97	0
2,4-Dinitrophenol	50	41.727	-	16.5	20	89	0
Dibenzofuran	1.781	1.607	-	9.8	20	95	0
2,4-Dinitrotoluene	0.455	0.423	-	7	20	93	0
4-Nitrophenol	0.407	0.338	-	17	20	84	0
2,3,5,6-Tetrachlorophenol	0.338	0.312	-	7.7	20	91	0
2,3,4,6-Tetrachlorophenol	0.343	0.319	-	7	20	95	0
Diethyl phthalate	1.685	1.543	-	8.4	20	95	0
Fluorene	1.466	1.341	-	8.5	20	96	0
4-Chlorophenyl phenyl ethe	0.659	0.593	-	10	20	94	0
4-Nitroaniline	0.383	0.354	-	7.6	20	91	0
4,6-Dinitro-o-cresol	0.274	0.254	-	7.3	20	91	0
NDPA/DPA	1.268	1.185	-	6.5	20	98	0
Azobenzene	1.812	1.715	-	5.4	20	95	0
2,4,6-Tribromophenol	0.192	0.179	-	6.8	20	91	0
4-Bromophenyl phenyl ether	0.375	0.323	-	13.9	20	92	0
Hexachlorobenzene	0.428	0.385	-	10	20	94	0
Pentachlorophenol	0.269	0.238	-	11.5	20	85	0
IS1_Phenanthrene-d10	1	1	-	0	20	97	0
Phenanthrene	1.148	1.029	-	10.4	20	93	0
Anthracene	1.152	1.082	-	6.1	20	94	0
Carbazole	1.05	0.992	-	5.5	20	94	0
Di-n-butylphthalate	1.444	1.434	-	0.7	20	94	0
Fluoranthene	1.236	1.128	-	8.7	20	93	0
Benzidine	0.835	0.698	-	16.4	20	77	0
Pyrene	1.265	1.164	-	8	20	94	0
4-Terphenyl-d14	0.857	0.789	-	7.9	20	90	0
Butyl benzyl phthalate	0.652	0.628	-	3.7	20	93	0
IS1_Chrysene-d12	1	1	-	0	20	97	0
Benzo(a)anthracene	1.274	1.129	-	11.4	20	89	0
3,3'-Dichlorobenzidine	0.456	0.442	-	3.1	20	90	0
Chrysene	1.269	1.196	-	5.8	20	95	0
Bis(2-ethylhexyl)phthalate	1.07	1.064	-	0.6	20	91	0
Di-n-octylphthalate	1.847	1.823	-	1.3	20	91	0
Benzo(b)fluoranthene	1.171	1.026	-	12.4	20	86	0
Benzo(k)fluoranthene	1.198	1.152	-	3.8	20	93	0
Benzo(a)pyrene	1.065	1.005	-	5.6	20	89	0
IS1_Perylene-d12	1	1	-	0	20	91	0

* Value outside of QC limits.

Calibration Verification Summary
Form 7
Semivolatiles

Client	: CHA Companies		**Lab Number**	: L2033945	
Project Name	: FORMER COYNE TEXTILE		**Project Number**	: 59294	
Instrument ID	: SV103		**Calibration Date**	: 08/26/20 07:44	
Lab File ID	: ABN0826		**Init. Calib. Date(s)**	: 08/03/20	08/04/20
Sample No	: WG1403007-3		**Init. Calib. Times**	: 13:10	02:07
Channel	:				

Compound	Ave. RRF	RRF	Min RRF	%D	Max %D	Area%	Dev(min)
Indeno(1,2,3-cd)pyrene	1.033	0.985	-	4.6	20	85	0
Dibenzo(a,h)anthracene	1.068	1.049	-	1.8	20	90	0
Benzo(ghi)perylene	1.1	1.044	-	5.1	20	87	0

*** Value outside of QC limits.**

Calibration Verification Summary
Form 7
Semivolatiles

Client	: CHA Companies		Lab Number	: L2033945	
Project Name	: FORMER COYNE TEXTILE		Project Number	: 59294	
Instrument ID	: GCMS5		Calibration Date	: 08/27/20 03:40	
Lab File ID	: ABN0826N		Init. Calib. Date(s)	: 04/01/20	04/02/20
Sample No	: WG1403370-3		Init. Calib. Times	: 22:40	10:43
Channel	:				

Compound	Ave. RRF	RRF	Min RRF	%D	Max %D	Area%	Dev(min)
IS1_1,4-Dichlorobenzene-d4	1	1	-	0	20	88	0
n-Nitrosodimethylamine	0.705	0.759	-	-7.7	20	93	0
Pyridine	1.239	1.309	-	-5.6	20	88	-.01
2-Fluorophenol	1.102	1.145	-	-3.9	20	87	0
Aniline	1.787	1.806	-	-1.1	20	88	0
2-Chlorophenol	1.282	1.306	-	-1.9	20	88	0
Phenol-d6	1.366	1.391	-	-1.8	20	90	0
Phenol	1.639	1.629	-	0.6	20	86	0
Bis(2-chloroethyl)ether	1.055	1.049	-	0.6	20	88	0
1,3-Dichlorobenzene	1.498	1.513	-	-1	20	88	0
1,4-Dichlorobenzene	1.55	1.5	-	3.2	20	86	0
1,2-Dichlorobenzene	1.492	1.458	-	2.3	20	87	0
Benzyl alcohol	0.928	0.916	-	1.3	20	84	0
Bis(2-chloroisopropyl)ethe	1.977	2.11	-	-6.7	20	96	0
2-Methylphenol	1.095	1.107	-	-1.1	20	87	0
Hexachloroethane	0.603	0.565	-	6.3	20	85	0
n-Nitrosodi-n-propylamine	0.819	0.863	-	-5.4	20	91	0
3-Methylphenol/4-Methylphe	1.177	1.178	-	-0.1	20	88	0
Nitrobenzene-d5	1.235	1.235	-	0	20	86	0
Nitrobenzene	1.247	1.21	-	3	20	85	0
Isophorone	2.162	2.229	-	-3.1	20	87	0
2-Nitrophenol	0.714	0.708	-	0.8	20	86	0
2,4-Dimethylphenol	1.149	1.077	-	6.3	20	82	0
Bis(2-chloroethoxy)methane	1.415	1.376	-	2.8	20	89	0
2,4-Dichlorophenol	1.21	1.212	-	-0.2	20	88	0
1,2,4-Trichlorobenzene	1.425	1.314	-	7.8	20	85	0
IS1_Naphthalene-d8	1	1	-	0	20	86	0
Naphthalene	1.022	1.024	-	-0.2	20	86	0
Benzoic Acid	50	52.292	-	-4.6	20	92	0
4-Chloroaniline	0.126	0.126	-	0	20	84	0
Hexachlorobutadiene	0.218	0.227	-	-4.1	20	87	0
p-Chloro-m-cresol	0.294	0.309	-	-5.1	20	85	0
2-Methylnaphthalene	0.726	0.749	-	-3.2	20	88	0
1-Methylnaphthalene	0.231	0.218	-	5.6	20	81	0
Hexachlorocyclopentadiene	0.304	0.287	-	5.6	20	81	0
2,4,6-Trichlorophenol	0.257	0.276	-	-7.4	20	88	0
2,4,5-Trichlorophenol	0.282	0.295	-	-4.6	20	87	0
2-Fluorobiphenyl	0.793	0.806	-	-1.6	20	86	0
2-Chloronaphthalene	0.741	0.744	-	-0.4	20	86	0
2-Nitroaniline	0.248	0.265	-	-6.9	20	90	0
1,4-Dinitrobenzene	0.107	0.114	-	-6.5	20	87	0
1,3-Dinitrobenzene	0.12	0.128	-	-6.7	20	91	0
Dimethyl phthalate	0.857	0.881	-	-2.8	20	88	0

* Value outside of QC limits.

Calibration Verification Summary
Form 7
Semivolatiles

Client	: CHA Companies		Lab Number	: L2033945	
Project Name	: FORMER COYNE TEXTILE		Project Number	: 59294	
Instrument ID	: GCMS5		Calibration Date	: 08/27/20 03:40	
Lab File ID	: ABN0826N		Init. Calib. Date(s)	: 04/01/20	04/02/20
Sample No	: WG1403370-3		Init. Calib. Times	: 22:40	10:43
Channel	:				

Compound	Ave. RRF	RRF	Min RRF	%D	Max %D	Area%	Dev(min)
Acenaphthylene	1.125	1.176	-	-4.5	20	88	0
2,6-Dinitrotoluene	0.184	0.196	-	-6.5	20	87	0
1,2-Dinitrobenzene	0.074	0.077	-	-4.1	20	89	0
IS1_Acenaphthene-d10	1	1	-	0	20	86	0
3-Nitroaniline	0.364	0.382	-	-4.9	20	87	0
Acenaphthene	1.138	1.168	-	-2.6	20	89	0
2,4-Dinitrophenol	50	54.11	-	-8.2	20	94	0
Dibenzofuran	1.766	1.8	-	-1.9	20	87	0
2,4-Dinitrotoluene	0.424	0.456	-	-7.5	20	87	0
4-Nitrophenol	0.266	0.257	-	3.4	20	79	0
2,3,5,6-Tetrachlorophenol	0.427	0.474	-	-11	20	89	0
2,3,4,6-Tetrachlorophenol	0.433	0.478	-	-10.4	20	89	0
Diethyl phthalate	1.43	1.497	-	-4.7	20	86	0
Fluorene	1.393	1.469	-	-5.5	20	88	0
4-Chlorophenyl phenyl ethe	0.667	0.7	-	-4.9	20	88	0
4-Nitroaniline	0.376	0.378	-	-0.5	20	82	0
4,6-Dinitro-o-cresol	0.265	0.309	-	-16.6	20	92	0
NDPA/DPA	1.151	1.212	-	-5.3	20	88	0
Azobenzene	1.26	1.301	-	-3.3	20	86	0
2,4,6-Tribromophenol	0.243	0.299	-	-23*	20	97	0
4-Bromophenyl phenyl ether	0.429	0.465	-	-8.4	20	90	0
Hexachlorobenzene	0.501	0.565	-	-12.8	20	94	0
Pentachlorophenol	50	50.962	-	-1.9	20	91	0
IS1_Phenanthrene-d10	1	1	-	0	20	85	0
Phenanthrene	1.064	1.098	-	-3.2	20	87	0
Anthracene	1.054	1.122	-	-6.5	20	86	0
Carbazole	0.997	1.062	-	-6.5	20	87	0
Di-n-butylphthalate	1.165	1.325	-	-13.7	20	91	0
Fluoranthene	1.287	1.379	-	-7.1	20	87	0
Benzidine	0.835	0.893	-	-6.9	20	84	0
Pyrene	1.331	1.427	-	-7.2	20	90	0
4-Terphenyl-d14	0.838	0.954	-	-13.8	20	90	0
Butyl benzyl phthalate	0.568	0.647	-	-13.9	20	92	0
IS1_Chrysene-d12	1	1	-	0	20	90	0
Benzo(a)anthracene	1.259	1.261	-	-0.2	20	88	0
3,3'-Dichlorobenzidine	0.477	0.531	-	-11.3	20	92	0
Chrysene	1.209	1.211	-	-0.2	20	89	0
Bis(2-ethylhexyl)phthalate	0.759	0.869	-	-14.5	20	94	0
Di-n-octylphthalate	1.38	1.582	-	-14.6	20	96	0
Benzo(b)fluoranthene	1.348	1.457	-	-8.1	20	87	0
Benzo(k)fluoranthene	1.176	1.131	-	3.8	20	87	0
Benzo(a)pyrene	1.198	1.244	-	-3.8	20	88	0
IS1_Perylene-d12	1	1	-	0	20	82	0

* Value outside of QC limits.

Calibration Verification Summary
Form 7
Semivolatiles

Client	: CHA Companies		**Lab Number**	: L2033945	
Project Name	: FORMER COYNE TEXTILE		**Project Number**	: 59294	
Instrument ID	: GCMS5		**Calibration Date**	: 08/27/20 03:40	
Lab File ID	: ABN0826N		**Init. Calib. Date(s)**	: 04/01/20	04/02/20
Sample No	: WG1403370-3		**Init. Calib. Times**	: 22:40	10:43
Channel	:				

Compound	Ave. RRF	RRF	Min RRF	%D	Max %D	Area%	Dev(min)
Indeno(1,2,3-cd)pyrene	1.188	1.403	-	-18.1	20	92	0
Dibenzo(a,h)anthracene	1.049	1.204	-	-14.8	20	87	.01
Benzo(ghi)perylene	1.164	1.289	-	-10.7	20	87	.01

*** Value outside of QC limits.**

Calibration Verification Summary
Form 7
Semivolatiles

Client	: CHA Companies		Lab Number	: L2033945	
Project Name	: FORMER COYNE TEXTILE		Project Number	: 59294	
Instrument ID	: SV103		Calibration Date	: 08/27/20 09:41	
Lab File ID	: ABN0827		Init. Calib. Date(s)	: 08/03/20	08/04/20
Sample No	: WG1403561-3		Init. Calib. Times	: 13:10	02:07
Channel	:				

Compound	Ave. RRF	RRF	Min RRF	%D	Max %D	Area%	Dev(min)
IS1_1,4-Dichlorobenzene-d4	1	1	-	0	20	93	0
n-Nitrosodimethylamine	1.014	1.034	-	-2	20	96	0
Pyridine	1.62	1.782	-	-10	20	102	0
2-Fluorophenol	1.335	1.439	-	-7.8	20	103	0
Aniline	2.406	2.418	-	-0.5	20	95	0
2-Chlorophenol	1.488	1.621	-	-8.9	20	104	0
Phenol-d6	1.718	1.854	-	-7.9	20	102	0
Phenol	2.109	2.073	-	1.7	20	93	0
Bis(2-chloroethyl)ether	1.529	1.614	-	-5.6	20	101	0
1,3-Dichlorobenzene	1.604	1.668	-	-4	20	100	0
1,4-Dichlorobenzene	1.666	1.668	-	-0.1	20	100	0
1,2-Dichlorobenzene	1.571	1.615	-	-2.8	20	99	0
Benzyl alcohol	1.347	1.507	-	-11.9	20	102	0
Bis(2-chloroisopropyl)ethe	3.075	3.407	-	-10.8	20	105	0
2-Methylphenol	1.389	1.509	-	-8.6	20	101	0
Hexachloroethane	0.718	0.774	-	-7.8	20	104	0
n-Nitrosodi-n-propylamine	1.281	1.424	-	-11.2	20	105	0
3-Methylphenol/4-Methylphe	1.468	1.585	-	-8	20	101	0
Nitrobenzene-d5	1.752	1.901	-	-8.5	20	101	0
Nitrobenzene	1.865	2.012	-	-7.9	20	101	0
Isophorone	3.383	3.781	-	-11.8	20	106	0
2-Nitrophenol	0.798	0.867	-	-8.6	20	102	0
2,4-Dimethylphenol	1.516	1.558	-	-2.8	20	95	0
Bis(2-chloroethoxy)methane	2.042	2.219	-	-8.7	20	104	0
2,4-Dichlorophenol	1.191	1.281	-	-7.6	20	99	0
1,2,4-Trichlorobenzene	1.329	1.355	-	-2	20	99	0
IS1_Naphthalene-d8	1	1	-	0	20	95	0
Naphthalene	1.084	1.119	-	-3.2	20	103	0
Benzoic Acid	0.336	0.328	-	2.4	20	94	0
4-Chloroaniline	0.167	0.174	-	-4.2	20	97	0
Hexachlorobutadiene	0.178	0.177	-	0.6	20	97	0
p-Chloro-m-cresol	0.34	0.369	-	-8.5	20	102	0
2-Methylnaphthalene	0.692	0.718	-	-3.8	20	100	0
1-Methylnaphthalene	0.274	0.291	-	-6.2	20	102	0
Hexachlorocyclopentadiene	0.22	0.208	-	5.5	20	89	0
2,4,6-Trichlorophenol	0.215	0.223	-	-3.7	20	98	0
2,4,5-Trichlorophenol	0.229	0.24	-	-4.8	20	99	0
2-Fluorobiphenyl	0.728	0.751	-	-3.2	20	101	0
2-Chloronaphthalene	0.678	0.699	-	-3.1	20	101	0
2-Nitroaniline	0.234	0.254	-	-8.5	20	101	0
1,4-Dinitrobenzene	0.105	0.112	-	-6.7	20	98	0
1,3-Dinitrobenzene	0.121	0.124	-	-2.5	20	94	0
Dimethyl phthalate	0.843	0.852	-	-1.1	20	98	0

* Value outside of QC limits.

Calibration Verification Summary
Form 7
Semivolatiles

Client	: CHA Companies		Lab Number	: L2033945	
Project Name	: FORMER COYNE TEXTILE		Project Number	: 59294	
Instrument ID	: SV103		Calibration Date	: 08/27/20 09:41	
Lab File ID	: ABN0827		Init. Calib. Date(s)	: 08/03/20	08/04/20
Sample No	: WG1403561-3		Init. Calib. Times	: 13:10	02:07
Channel	:				

Compound	Ave. RRF	RRF	Min RRF	%D	Max %D	Area%	Dev(min)
Acenaphthylene	1.077	1.11	-	-3.1	20	100	0
2,6-Dinitrotoluene	0.18	0.189	-	-5	20	99	0
1,2-Dinitrobenzene	0.079	0.08	-	-1.3	20	97	0
IS1_Acenaphthene-d10	1	1	-	0	20	91	0
3-Nitroaniline	0.384	0.412	-	-7.3	20	98	0
Acenaphthene	1.172	1.24	-	-5.8	20	101	0
2,4-Dinitrophenol	50	49.051	-	1.9	20	96	0
Dibenzofuran	1.781	1.832	-	-2.9	20	98	0
2,4-Dinitrotoluene	0.455	0.484	-	-6.4	20	97	0
4-Nitrophenol	0.407	0.409	-	-0.5	20	93	0
2,3,5,6-Tetrachlorophenol	0.338	0.362	-	-7.1	20	96	0
2,3,4,6-Tetrachlorophenol	0.343	0.371	-	-8.2	20	101	0
Diethyl phthalate	1.685	1.787	-	-6.1	20	100	0
Fluorene	1.466	1.526	-	-4.1	20	99	0
4-Chlorophenyl phenyl ethe	0.659	0.67	-	-1.7	20	96	0
4-Nitroaniline	0.383	0.409	-	-6.8	20	96	0
4,6-Dinitro-o-cresol	0.274	0.294	-	-7.3	20	96	0
NDPA/DPA	1.268	1.341	-	-5.8	20	100	0
Azobenzene	1.812	1.955	-	-7.9	20	99	0
2,4,6-Tribromophenol	0.192	0.206	-	-7.3	20	95	0
4-Bromophenyl phenyl ether	0.375	0.376	-	-0.3	20	97	0
Hexachlorobenzene	0.428	0.435	-	-1.6	20	96	0
Pentachlorophenol	0.269	0.284	-	-5.6	20	93	0
IS1_Phenanthrene-d10	1	1	-	0	20	90	0
Phenanthrene	1.148	1.178	-	-2.6	20	98	0
Anthracene	1.152	1.209	-	-4.9	20	97	0
Carbazole	1.05	1.129	-	-7.5	20	99	0
Di-n-butylphthalate	1.444	1.645	-	-13.9	20	100	0
Fluoranthene	1.236	1.327	-	-7.4	20	101	0
Benzidine	0.835	0.918	-	-9.9	20	94	0
Pyrene	1.265	1.35	-	-6.7	20	101	0
4-Terphenyl-d14	0.857	0.905	-	-5.6	20	96	0
Butyl benzyl phthalate	0.652	0.757	-	-16.1	20	104	0
IS1_Chrysene-d12	1	1	-	0	20	94	0
Benzo(a)anthracene	1.274	1.303	-	-2.3	20	99	0
3,3'-Dichlorobenzidine	0.456	0.525	-	-15.1	20	104	0
Chrysene	1.269	1.345	-	-6	20	103	0
Bis(2-ethylhexyl)phthalate	1.07	1.226	-	-14.6	20	102	0
Di-n-octylphthalate	1.847	2.147	-	-16.2	20	104	0
Benzo(b)fluoranthene	1.171	1.251	-	-6.8	20	102	0
Benzo(k)fluoranthene	1.198	1.365	-	-13.9	20	106	0
Benzo(a)pyrene	1.065	1.202	-	-12.9	20	103	0
IS1_Perylene-d12	1	1	-	0	20	92	0

* Value outside of QC limits.

Calibration Verification Summary
Form 7
Semivolatiles

Client	: CHA Companies		**Lab Number**	: L2033945	
Project Name	: FORMER COYNE TEXTILE		**Project Number**	: 59294	
Instrument ID	: SV103		**Calibration Date**	: 08/27/20 09:41	
Lab File ID	: ABN0827		**Init. Calib. Date(s)**	: 08/03/20	08/04/20
Sample No	: WG1403561-3		**Init. Calib. Times**	: 13:10	02:07
Channel	:				

Compound	Ave. RRF	RRF	Min RRF	%D	Max %D	Area%	Dev(min)
Indeno(1,2,3-cd)pyrene	1.033	1.13	-	-9.4	20	98	0
Dibenzo(a,h)anthracene	1.068	1.164	-	-9	20	101	0
Benzo(ghi)perylene	1.1	1.178	-	-7.1	20	99	0

*** Value outside of QC limits.**

Surrogate Recovery Summary
Form 2
Volatiles

Client: CHA Companies
Project Name: FORMER COYNE TEXTILE

Lab Number: L2033945
Project Number: 59294
Matrix: Soil

CLIENT ID (LAB SAMPLE NO.)	SMC1 DCA	SMC2 TOL	SMC3 BFB	SMC4 DBFM	TOT OUT
SOIL-SW-300 (L2033945-01)	104	102	108	102	0
SOIL-B-300 (L2033945-02)	98	98	97	97	0
SOIL-B-301 (L2033945-03)	97	99	99	98	0
SOIL-SW-301(L2033945-04)	100	99	100	98	0
SOIL-SW-302 (L2033945-05)L	124	113	122	66*	1
SOIL-SW-302 (L2033945-05)H	97	96	113	102	0
SOIL-SW-303 (L2033945-06)	98	94	97	102	0
SOIL-SW-304 (L2033945-07)L	87	100	153*	97	1
SOIL-SW-304 (L2033945-07)H	99	91	117	106	0
SOIL-B-302 (L2033945-08)	103	95	96	101	0
SOIL-B-303 (L2033945-09D)	99	81	171*	103	1
SOIL-B-304 (L2033945-10)	101	106	136*	104	1
SOIL-SW-305 (L2033945-11)	97	106	131*	99	1
SOIL-SW-306 (L2033945-12)	95	78	360*	102	1
SOIL-B-305 (L2033945-13)L	92	61*	712*	98	2
SOIL-B-305 (L2033945-13)H	108	95	100	103	0
SOIL-B-306 (L2033945-14)	92	90	166*	101	1
SOIL-B-307 (L2033945-15D)	94	80	189*	101	1
SOIL-B-308 (L2033945-16D)	96	88	140*	101	1
SOIL-DUP-001 (L2033945-17D)	98	88	144*	102	1
SOIL-B-309 (L2033945-18)	96	79	224*	102	1
WG1401428-3LCS	98	97	94	102	0
WG1401428-4LCSD	97	97	92	103	0
WG1401428-5BLANK	95	98	96	97	0
WG1403079-3LCS	100	95	87	106	0
WG1403079-4LCSD	99	94	88	105	0
WG1403079-5BLANK	99	93	90	101	0
WG1403102-3LCS	100	99	98	100	0

QC LIMITS
(70-130) DCA = 1,2-DICHLOROETHANE-D4
(70-130) TOL = TOLUENE-D8
(70-130) BFB = 4-BROMOFLUOROBENZENE
(70-130) DBFM = DIBROMOFLUOROMETHANE

* Values outside of QC limits

Laboratory Control Sample Summary
Form 3
Volatiles

Client	: CHA Companies	**Lab Number**	: L2033945
Project Name	: FORMER COYNE TEXTILE	**Project Number**	: 59294
Matrix	: SOIL		
LCS Sample ID	: WG1401428-3	**Analysis Date** : 08/21/20 05:52	**File ID** : V00200821A01
LCSD Sample ID	: WG1401428-4	**Analysis Date** : 08/21/20 06:18	**File ID** : V00200821A02

	Laboratory Control Sample			Laboratory Control Duplicate					
Parameter	True (ug/kg)	Found (ug/kg)	%R	True (ug/kg)	Found (ug/kg)	%R	RPD	Recovery Limits	RPD Limit
Methylene chloride	40	36	91	40	34	84	8	70-130	30
1,1-Dichloroethane	40	38	95	40	34	86	10	70-130	30
Chloroform	40	40	100	40	38	94	6	70-130	30
Carbon tetrachloride	40	45	112	40	40	101	10	70-130	30
1,2-Dichloropropane	40	37	92	40	35	87	6	70-130	30
Dibromochloromethane	40	39	97	40	37	92	5	70-130	30
1,1,2-Trichloroethane	40	35	88	40	34	86	2	70-130	30
Tetrachloroethene	40	46	115	40	42	105	9	70-130	30
Chlorobenzene	40	38	94	40	35	88	7	70-130	30
Trichlorofluoromethane	40	48	121	40	41	103	16	70-139	30
1,2-Dichloroethane	40	39	97	40	37	93	4	70-130	30
1,1,1-Trichloroethane	40	43	108	40	39	99	9	70-130	30
Bromodichloromethane	40	38	95	40	36	91	4	70-130	30
trans-1,3-Dichloropropene	40	37	93	40	35	88	6	70-130	30
cis-1,3-Dichloropropene	40	39	98	40	37	94	4	70-130	30
Bromoform	40	40	99	40	38	94	5	70-130	30
1,1,2,2-Tetrachloroethane	40	33	82	40	31	78	5	70-130	30
Benzene	40	38	95	40	35	88	8	70-130	30
Toluene	40	38	95	40	35	88	8	70-130	30
Ethylbenzene	40	38	96	40	35	88	9	70-130	30
Chloromethane	40	35	88	40	30	74	17	52-130	30
Bromomethane	40	43	108	40	37	93	15	57-147	30
Vinyl chloride	40	41	102	40	33	84	19	67-130	30
Chloroethane	40	41	102	40	33	82	22	50-151	30
1,1-Dichloroethene	40	41	102	40	36	89	14	65-135	30
trans-1,2-Dichloroethene	40	40	100	40	35	88	13	70-130	30

Laboratory Control Sample Summary
Form 3
Volatiles

Client	: CHA Companies	**Lab Number**	: L2033945
Project Name	: FORMER COYNE TEXTILE	**Project Number**	: 59294
Matrix	: SOIL		
LCS Sample ID	: WG1401428-3	**Analysis Date** : 08/21/20 05:52	**File ID** : V00200821A01
LCSD Sample ID	: WG1401428-4	**Analysis Date** : 08/21/20 06:18	**File ID** : V00200821A02

	Laboratory Control Sample				Laboratory Control Duplicate					
Parameter	True (ug/kg)	Found (ug/kg)	%R		True (ug/kg)	Found (ug/kg)	%R		RPD	Recovery Limits	RPD Limit
Trichloroethene	40	39	96		40	35	88		9	70-130	30
1,2-Dichlorobenzene	40	38	94		40	36	89		5	70-130	30
1,3-Dichlorobenzene	40	39	97		40	36	90		7	70-130	30
1,4-Dichlorobenzene	40	38	94		40	35	87		8	70-130	30
Methyl tert butyl ether	40	38	94		40	36	91		3	66-130	30
p/m-Xylene	80	77	96		80	71	89		8	70-130	30
o-Xylene	80	75	94		80	70	87		8	70-130	30
cis-1,2-Dichloroethene	40	39	97		40	36	91		6	70-130	30
Styrene	80	75	94		80	71	89		5	70-130	30
Dichlorodifluoromethane	40	43	107		40	37	91		16	30-146	30
Acetone	40	37	93		40	34	84		10	54-140	30
Carbon disulfide	40	37	92		40	32	80		14	59-130	30
2-Butanone	40	27	68	O	40	28	69	O	1	70-130	30
4-Methyl-2-pentanone	40	32	79		40	32	80		1	70-130	30
2-Hexanone	40	32	80		40	31	76		5	70-130	30
Bromochloromethane	40	40	100		40	38	95		5	70-130	30
1,2-Dibromoethane	40	39	97		40	37	94		3	70-130	30
1,2-Dibromo-3-chloropropane	40	39	97		40	36	91		6	68-130	30
Isopropylbenzene	40	37	93		40	34	84		10	70-130	30
1,2,3-Trichlorobenzene	40	42	104		40	38	96		8	70-130	30
1,2,4-Trichlorobenzene	40	42	106		40	40	100		6	70-130	30
Methyl Acetate	40	31	78		40	31	76		3	51-146	30
Cyclohexane	40	41	103		40	37	92		11	59-142	30
1,4-Dioxane	2000	1800	92		2000	1900	94		2	65-136	30
Freon-113	40	47	118		40	41	103		14	50-139	30
Methyl cyclohexane	40	43	109		40	40	99		10	70-130	30

Laboratory Control Sample Summary
Form 3
Volatiles

Client	: CHA Companies	**Lab Number**	: L2033945
Project Name	: FORMER COYNE TEXTILE	**Project Number**	: 59294
Matrix	: SOIL		
LCS Sample ID	: WG1403079-3	**Analysis Date** : 08/26/20 07:06	**File ID** : V00200826A01
LCSD Sample ID	: WG1403079-4	**Analysis Date** : 08/26/20 07:32	**File ID** : V00200826A02

	Laboratory Control Sample			Laboratory Control Duplicate					
Parameter	True (ug/kg)	Found (ug/kg)	%R	True (ug/kg)	Found (ug/kg)	%R	RPD	Recovery Limits	RPD Limit
Methylene chloride	40	42	104	40	41	104	0	70-130	30
1,1-Dichloroethane	40	41	102	40	41	102	0	70-130	30
Chloroform	40	46	114	40	45	113	1	70-130	30
Carbon tetrachloride	40	49	123	40	49	124	1	70-130	30
1,2-Dichloropropane	40	40	100	40	40	99	1	70-130	30
Dibromochloromethane	40	42	105	40	42	104	1	70-130	30
1,1,2-Trichloroethane	40	38	96	40	38	95	1	70-130	30
Tetrachloroethene	40	53	132 O	40	52	131 O	1	70-130	30
Chlorobenzene	40	40	99	40	40	100	1	70-130	30
Trichlorofluoromethane	40	51	128	40	51	127	1	70-139	30
1,2-Dichloroethane	40	45	112	40	44	111	1	70-130	30
1,1,1-Trichloroethane	40	48	121	40	48	119	2	70-130	30
Bromodichloromethane	40	43	108	40	42	106	2	70-130	30
trans-1,3-Dichloropropene	40	40	99	40	39	98	1	70-130	30
cis-1,3-Dichloropropene	40	44	109	40	43	108	1	70-130	30
Bromoform	40	43	108	40	43	108	0	70-130	30
1,1,2,2-Tetrachloroethane	40	33	81	40	32	79	3	70-130	30
Benzene	40	42	105	40	41	103	2	70-130	30
Toluene	40	40	99	40	40	99	0	70-130	30
Ethylbenzene	40	40	100	40	40	100	0	70-130	30
Chloromethane	40	33	84	40	32	80	5	52-130	30
Bromomethane	40	45	113	40	44	111	2	57-147	30
Vinyl chloride	40	40	100	40	39	96	4	67-130	30
Chloroethane	40	42	105	40	41	103	2	50-151	30
1,1-Dichloroethene	40	44	110	40	43	107	3	65-135	30
trans-1,2-Dichloroethene	40	44	109	40	44	109	0	70-130	30

Laboratory Control Sample Summary
Form 3
Volatiles

Client	: CHA Companies	**Lab Number**	: L2033945
Project Name	: FORMER COYNE TEXTILE	**Project Number**	: 59294
Matrix	: SOIL		
LCS Sample ID	: WG1403079-3	**Analysis Date** : 08/26/20 07:06	**File ID** : V00200826A01
LCSD Sample ID	: WG1403079-4	**Analysis Date** : 08/26/20 07:32	**File ID** : V00200826A02

	Laboratory Control Sample			Laboratory Control Duplicate					
Parameter	True (ug/kg)	Found (ug/kg)	%R	True (ug/kg)	Found (ug/kg)	%R	RPD	Recovery Limits	RPD Limit
Trichloroethene	40	42	105	40	42	106	1	70-130	30
1,2-Dichlorobenzene	40	38	94	40	38	94	0	70-130	30
1,3-Dichlorobenzene	40	38	95	40	39	96	1	70-130	30
1,4-Dichlorobenzene	40	38	94	40	38	94	0	70-130	30
Methyl tert butyl ether	40	44	110	40	42	106	4	66-130	30
p/m-Xylene	80	79	99	80	80	100	1	70-130	30
o-Xylene	80	78	98	80	79	99	1	70-130	30
cis-1,2-Dichloroethene	40	44	109	40	44	109	0	70-130	30
Styrene	80	79	99	80	80	100	1	70-130	30
Dichlorodifluoromethane	40	41	102	40	39	97	5	30-146	30
Acetone	40	38	96	40	36	91	5	54-140	30
Carbon disulfide	40	39	97	40	38	95	2	59-130	30
2-Butanone	40	31	76	40	28	71	7	70-130	30
4-Methyl-2-pentanone	40	36	89	40	33	82	8	70-130	30
2-Hexanone	40	32	81	40	31	78	4	70-130	30
Bromochloromethane	40	46	115	40	45	113	2	70-130	30
1,2-Dibromoethane	40	42	105	40	42	104	1	70-130	30
1,2-Dibromo-3-chloropropane	40	41	102	40	40	99	3	68-130	30
Isopropylbenzene	40	35	87	40	35	88	1	70-130	30
1,2,3-Trichlorobenzene	40	46	115	40	47	117	2	70-130	30
1,2,4-Trichlorobenzene	40	47	118	40	48	120	2	70-130	30
Methyl Acetate	40	34	85	40	31	79	7	51-146	30
Cyclohexane	40	40	100	40	40	100	0	59-142	30
1,4-Dioxane	2000	2400	118	2000	2200	110	7	65-136	30
Freon-113	40	51	126	40	50	124	2	50-139	30
Methyl cyclohexane	40	44	110	40	43	108	2	70-130	30

Laboratory Control Sample Summary
Form 3
Volatiles

Client	: CHA Companies	**Lab Number**	: L2033945
Project Name	: FORMER COYNE TEXTILE	**Project Number**	: 59294
Matrix	: SOIL		
LCS Sample ID	: WG1403630-3	**Analysis Date** : 08/27/20 06:17	**File ID** : V26200827A01
LCSD Sample ID	: WG1403630-4	**Analysis Date** : 08/27/20 06:56	**File ID** : V26200827A02

	Laboratory Control Sample			Laboratory Control Duplicate					
Parameter	True (ug/kg)	Found (ug/kg)	%R	True (ug/kg)	Found (ug/kg)	%R	RPD	Recovery Limits	RPD Limit
Methylene chloride	40	37	92	40	37	92	0	70-130	30
1,1-Dichloroethane	40	37	93	40	36	90	3	70-130	30
Chloroform	40	41	103	40	41	102	1	70-130	30
Carbon tetrachloride	40	52	129	40	51	128	1	70-130	30
1,2-Dichloropropane	40	36	90	40	35	89	1	70-130	30
Dibromochloromethane	40	42	104	40	42	106	2	70-130	30
1,1,2-Trichloroethane	40	38	96	40	38	95	1	70-130	30
Tetrachloroethene	40	41	102	40	39	99	3	70-130	30
Chlorobenzene	40	37	93	40	36	91	2	70-130	30
Trichlorofluoromethane	40	53	133	40	52	130	2	70-139	30
1,2-Dichloroethane	40	43	108	40	43	107	1	70-130	30
1,1,1-Trichloroethane	40	48	119	40	47	117	2	70-130	30
Bromodichloromethane	40	45	112	40	45	112	0	70-130	30
trans-1,3-Dichloropropene	40	43	108	40	43	107	1	70-130	30
cis-1,3-Dichloropropene	40	43	107	40	43	108	1	70-130	30
Bromoform	40	41	101	40	41	104	3	70-130	30
1,1,2,2-Tetrachloroethane	40	36	89	40	37	91	2	70-130	30
Benzene	40	39	97	40	38	95	2	70-130	30
Toluene	40	38	94	40	36	91	3	70-130	30
Ethylbenzene	40	40	100	40	39	97	3	70-130	30
Chloromethane	40	40	99	40	37	93	6	52-130	30
Bromomethane	40	35	88	40	35	86	2	57-147	30
Vinyl chloride	40	45	112	40	43	107	5	67-130	30
Chloroethane	40	38	95	40	37	92	3	50-151	30
1,1-Dichloroethene	40	42	106	40	41	102	4	65-135	30
trans-1,2-Dichloroethene	40	40	101	40	39	98	3	70-130	30

Laboratory Control Sample Summary
Form 3
Volatiles

Client	: CHA Companies	**Lab Number**	: L2033945
Project Name	: FORMER COYNE TEXTILE	**Project Number**	: 59294
Matrix	: SOIL		
LCS Sample ID	: WG1403630-3	**Analysis Date** : 08/27/20 06:17	**File ID** : V26200827A01
LCSD Sample ID	: WG1403630-4	**Analysis Date** : 08/27/20 06:56	**File ID** : V26200827A02

	Laboratory Control Sample			Laboratory Control Duplicate					
Parameter	True (ug/kg)	Found (ug/kg)	%R	True (ug/kg)	Found (ug/kg)	%R	RPD	Recovery Limits	RPD Limit
Trichloroethene	40	42	104	40	41	102	2	70-130	30
1,2-Dichlorobenzene	40	37	92	40	36	90	2	70-130	30
1,3-Dichlorobenzene	40	37	91	40	36	90	1	70-130	30
1,4-Dichlorobenzene	40	37	92	40	36	90	2	70-130	30
Methyl tert butyl ether	40	45	113	40	46	115	2	66-130	30
p/m-Xylene	80	79	98	80	77	96	2	70-130	30
o-Xylene	80	76	95	80	74	93	2	70-130	30
cis-1,2-Dichloroethene	40	39	96	40	39	97	1	70-130	30
Styrene	80	78	98	80	77	96	2	70-130	30
Dichlorodifluoromethane	40	67	168 O	40	62	155 O	8	30-146	30
Acetone	40	29	73	40	30	74	1	54-140	30
Carbon disulfide	40	34	84	40	33	82	2	59-130	30
2-Butanone	40	38	94	40	37	92	2	70-130	30
4-Methyl-2-pentanone	40	35	88	40	36	89	1	70-130	30
2-Hexanone	40	39	97	40	38	96	1	70-130	30
Bromochloromethane	40	39	98	40	39	98	0	70-130	30
1,2-Dibromoethane	40	40	99	40	40	100	1	70-130	30
1,2-Dibromo-3-chloropropane	40	38	96	40	39	96	0	68-130	30
Isopropylbenzene	40	37	93	40	37	92	1	70-130	30
1,2,3-Trichlorobenzene	40	38	94	40	38	95	1	70-130	30
1,2,4-Trichlorobenzene	40	38	95	40	38	96	1	70-130	30
Methyl Acetate	40	35	87	40	34	85	2	51-146	30
Cyclohexane	40	40	99	40	38	96	3	59-142	30
1,4-Dioxane	2000	2200	108	2000	2100	107	1	65-136	30
Freon-113	40	47	117	40	46	114	3	50-139	30
Methyl cyclohexane	40	44	110	40	42	105	5	70-130	30

Laboratory Control Sample Summary
Form 3
Volatiles

Client	: CHA Companies	**Lab Number**	: L2033945
Project Name	: FORMER COYNE TEXTILE	**Project Number**	: 59294
Matrix	: SOIL		
LCS Sample ID	: WG1403701-3	**Analysis Date** : 08/27/20 06:17	**File ID** : V26200827A01
LCSD Sample ID	: WG1403701-4	**Analysis Date** : 08/27/20 06:56	**File ID** : V26200827A02

	Laboratory Control Sample			Laboratory Control Duplicate					
Parameter	True (ug/kg)	Found (ug/kg)	%R	True (ug/kg)	Found (ug/kg)	%R	RPD	Recovery Limits	RPD Limit
Methylene chloride	2000	1800	92	2000	1800	92	0	70-130	30
1,1-Dichloroethane	2000	1900	93	2000	1800	90	3	70-130	30
Chloroform	2000	2100	103	2000	2000	102	1	70-130	30
Carbon tetrachloride	2000	2600	129	2000	2600	128	1	70-130	30
1,2-Dichloropropane	2000	1800	90	2000	1800	89	1	70-130	30
Dibromochloromethane	2000	2100	104	2000	2100	106	2	70-130	30
1,1,2-Trichloroethane	2000	1900	96	2000	1900	95	1	70-130	30
Tetrachloroethene	2000	2000	102	2000	2000	99	3	70-130	30
Chlorobenzene	2000	1900	93	2000	1800	91	2	70-130	30
Trichlorofluoromethane	2000	2700	133	2000	2600	130	2	70-139	30
1,2-Dichloroethane	2000	2200	108	2000	2200	107	1	70-130	30
1,1,1-Trichloroethane	2000	2400	119	2000	2300	117	2	70-130	30
Bromodichloromethane	2000	2200	112	2000	2200	112	0	70-130	30
trans-1,3-Dichloropropene	2000	2200	108	2000	2100	107	1	70-130	30
cis-1,3-Dichloropropene	2000	2100	107	2000	2200	108	1	70-130	30
Bromoform	2000	2000	101	2000	2100	104	3	70-130	30
1,1,2,2-Tetrachloroethane	2000	1800	89	2000	1800	91	2	70-130	30
Benzene	2000	1900	97	2000	1900	95	2	70-130	30
Toluene	2000	1900	94	2000	1800	91	3	70-130	30
Ethylbenzene	2000	2000	100	2000	1900	97	3	70-130	30
Chloromethane	2000	2000	99	2000	1900	93	6	52-130	30
Bromomethane	2000	1800	88	2000	1700	86	2	57-147	30
Vinyl chloride	2000	2200	112	2000	2100	107	5	67-130	30
Chloroethane	2000	1900	95	2000	1800	92	3	50-151	30
1,1-Dichloroethene	2000	2100	106	2000	2000	102	4	65-135	30
trans-1,2-Dichloroethene	2000	2000	101	2000	2000	98	3	70-130	30

Laboratory Control Sample Summary
Form 3
Volatiles

Client	: CHA Companies	**Lab Number**	: L2033945
Project Name	: FORMER COYNE TEXTILE	**Project Number**	: 59294
Matrix	: SOIL		
LCS Sample ID	: WG1403701-3	**Analysis Date** : 08/27/20 06:17	**File ID** : V26200827A01
LCSD Sample ID	: WG1403701-4	**Analysis Date** : 08/27/20 06:56	**File ID** : V26200827A02

	Laboratory Control Sample			Laboratory Control Duplicate					
Parameter	True (ug/kg)	Found (ug/kg)	%R	True (ug/kg)	Found (ug/kg)	%R	RPD	Recovery Limits	RPD Limit
Trichloroethene	2000	2100	104	2000	2000	102	2	70-130	30
1,2-Dichlorobenzene	2000	1800	92	2000	1800	90	2	70-130	30
1,3-Dichlorobenzene	2000	1800	91	2000	1800	90	1	70-130	30
1,4-Dichlorobenzene	2000	1800	92	2000	1800	90	2	70-130	30
Methyl tert butyl ether	2000	2300	113	2000	2300	115	2	66-130	30
p/m-Xylene	4000	3900	98	4000	3800	96	2	70-130	30
o-Xylene	4000	3800	95	4000	3700	93	2	70-130	30
cis-1,2-Dichloroethene	2000	1900	96	2000	1900	97	1	70-130	30
Styrene	4000	3900	98	4000	3900	96	2	70-130	30
Dichlorodifluoromethane	2000	3400	168 O	2000	3100	155 O	8	30-146	30
Acetone	2000	1500	73	2000	1500	74	1	54-140	30
Carbon disulfide	2000	1700	84	2000	1600	82	2	59-130	30
2-Butanone	2000	1900	94	2000	1800	92	2	70-130	30
4-Methyl-2-pentanone	2000	1800	88	2000	1800	89	1	70-130	30
2-Hexanone	2000	1900	97	2000	1900	96	1	70-130	30
Bromochloromethane	2000	2000	98	2000	2000	98	0	70-130	30
1,2-Dibromoethane	2000	2000	99	2000	2000	100	1	70-130	30
1,2-Dibromo-3-chloropropane	2000	1900	96	2000	1900	96	0	68-130	30
Isopropylbenzene	2000	1900	93	2000	1900	92	1	70-130	30
1,2,3-Trichlorobenzene	2000	1900	94	2000	1900	95	1	70-130	30
1,2,4-Trichlorobenzene	2000	1900	95	2000	1900	96	1	70-130	30
Methyl Acetate	2000	1700	87	2000	1700	85	2	51-146	30
Cyclohexane	2000	2000	99	2000	1900	96	3	59-142	30
1,4-Dioxane	100000	110000	108	100000	110000	107	1	65-136	30
Freon-113	2000	2300	117	2000	2300	114	3	50-139	30
Methyl cyclohexane	2000	2200	110	2000	2100	105	5	70-130	30

Matrix Spike Sample Summary
Form 3
Volatiles

Client	: CHA Companies	Lab Number	: L2033945
Project Name	: FORMER COYNE TEXTILE	Project Number	: 59294
Client Sample ID	: SOIL-B-308	Matrix	: SOIL
Lab Sample ID	: L2033945-16	Analysis Date	: 08/27/20 09:48
Matrix Spike	: WG1403565-6	MS Analysis Date	: 08/27/20 12:25
Matrix Spike Dup	: WG1403565-7	MSD Analysis Date	: 08/27/20 12:51

		Matrix Spike Sample			Matrix Spike Duplicate					
Parameter	Sample Conc. (ug/kg)	Spike Added (ug/kg)	Spike Conc. (ug/kg)	%R	Spike Added (ug/kg)	Spike Conc. (ug/kg)	%R	RPD	Recovery Limits	RPD Limit
Methylene chloride	ND	300000	260000	86	300000	270000	91	6	70-130	30
1,1-Dichloroethane	ND	300000	270000	91	300000	290000	95	5	70-130	30
Chloroform	ND	300000	290000	97	300000	300000	101	4	70-130	30
Carbon tetrachloride	ND	300000	360000	118	300000	380000	126	6	70-130	30
1,2-Dichloropropane	ND	300000	300000	99	300000	300000	100	1	70-130	30
Dibromochloromethane	ND	300000	300000	99	300000	300000	100	1	70-130	30
1,1,2-Trichloroethane	ND	300000	510000	170 Q	300000	610000	202 O	17	70-130	30
Tetrachloroethene	ND	300000	290000	95	300000	280000	92	3	70-130	30
Chlorobenzene	ND	300000	300000	100	300000	290000	97	3	70-130	30
Trichlorofluoromethane	ND	300000	260000	86	300000	260000	86	0	70-139	30
1,2-Dichloroethane	ND	300000	300000	99	300000	300000	100	2	70-130	30
1,1,1-Trichloroethane	ND	300000	310000	105	300000	330000	109	4	70-130	30
Bromodichloromethane	ND	300000	310000	103	300000	320000	105	2	70-130	30
trans-1,3-Dichloropropene	ND	300000	260000	88	300000	260000	88	0	70-130	30
cis-1,3-Dichloropropene	ND	300000	330000	109	300000	330000	110	1	70-130	30
Bromoform	ND	300000	290000	95	300000	290000	98	3	70-130	30
1,1,2,2-Tetrachloroethane	ND	300000	270000	91	300000	310000	103	13	70-130	30
Benzene	530J	300000	310000	102	300000	320000	105	3	70-130	30
Toluene	ND	300000	280000	93	300000	270000	91	2	70-130	30
Ethylbenzene	430J	300000	310000	103	300000	290000	96	7	70-130	30
Chloromethane	ND	300000	250000	84	300000	290000	97	14	52-130	30
Bromomethane	ND	300000	250000	83	300000	260000	87	5	57-147	30

Matrix Spike Sample Summary
Form 3
Volatiles

Client	: CHA Companies	**Lab Number**	: L2033945
Project Name	: FORMER COYNE TEXTILE	**Project Number**	: 59294
Client Sample ID	: SOIL-B-308	**Matrix**	: SOIL
Lab Sample ID	: L2033945-16	**Analysis Date**	: 08/27/20 09:48
Matrix Spike	: WG1403565-6	**MS Analysis Date**	: 08/27/20 12:25
Matrix Spike Dup	: WG1403565-7	**MSD Analysis Date**	: 08/27/20 12:51

		Matrix Spike Sample			Matrix Spike Duplicate					
Parameter	Sample Conc. (ug/kg)	Spike Added (ug/kg)	Spike Conc. (ug/kg)	%R	Spike Added (ug/kg)	Spike Conc. (ug/kg)	%R	RPD	Recovery Limits	RPD Limit
Vinyl chloride	ND	300000	210000	71	300000	220000	72	1	67-130	30
Chloroethane	ND	300000	230000	76	300000	220000	75	1	50-151	30
1,1-Dichloroethene	ND	300000	300000	100	300000	320000	106	6	65-135	30
trans-1,2-Dichloroethene	ND	300000	320000	108	300000	340000	113	5	70-130	30
Trichloroethene	ND	300000	310000	105	300000	320000	107	2	70-130	30
1,2-Dichlorobenzene	ND	300000	300000	101	300000	290000	96	4	70-130	30
1,3-Dichlorobenzene	ND	300000	300000	100	300000	280000	94	6	70-130	30
1,4-Dichlorobenzene	660J	300000	290000	97	300000	280000	92	6	70-130	30
Methyl tert butyl ether	ND	300000	300000	101	300000	320000	106	5	66-130	30
p/m-Xylene	ND	600000	620000	103	600000	570000	95	8	70-130	30
o-Xylene	ND	600000	710000	119	600000	690000	114	4	70-130	30
cis-1,2-Dichloroethene	ND	300000	290000	97	300000	310000	102	5	70-130	30
Styrene	760J	600000	520000	86	600000	490000	82	5	70-130	30
Dichlorodifluoromethane	ND	300000	350000	117	300000	410000	135	15	30-146	30
Acetone	ND	300000	340000	112	300000	330000	108	3	54-140	30
Carbon disulfide	ND	300000	250000	82	300000	260000	86	5	59-130	30
2-Butanone	ND	300000	290000	97	300000	300000	99	2	70-130	30
4-Methyl-2-pentanone	ND	300000	270000	91	300000	280000	95	4	70-130	30
2-Hexanone	ND	300000	310000	103	300000	330000	108	5	70-130	30
Bromochloromethane	ND	300000	310000	103	300000	320000	107	4	70-130	30
1,2-Dibromoethane	ND	300000	290000	98	300000	290000	97	1	70-130	30
1,2-Dibromo-3-chloropropane	ND	300000	350000	115	300000	360000	119	3	68-130	30

Matrix Spike Sample Summary
Form 3
Volatiles

Client	: CHA Companies	**Lab Number**	: L2033945
Project Name	: FORMER COYNE TEXTILE	**Project Number**	: 59294
Client Sample ID	: SOIL-B-308	**Matrix**	: SOIL
Lab Sample ID	: L2033945-16	**Analysis Date**	: 08/27/20 09:48
Matrix Spike	: WG1403565-6	**MS Analysis Date**	: 08/27/20 12:25
Matrix Spike Dup	: WG1403565-7	**MSD Analysis Date**	: 08/27/20 12:51

		Matrix Spike Sample			Matrix Spike Duplicate					
Parameter	Sample Conc. (ug/kg)	Spike Added (ug/kg)	Spike Conc. (ug/kg)	%R	Spike Added (ug/kg)	Spike Conc. (ug/kg)	%R	RPD	Recovery Limits	RPD Limit
Isopropylbenzene	31000	300000	340000	104	300000	330000	99	5	70-130	30
1,2,3-Trichlorobenzene	ND	300000	310000	102	300000	290000	97	5	70-130	30
1,2,4-Trichlorobenzene	ND	300000	320000	105	300000	300000	100	6	70-130	30
Methyl Acetate	ND	300000	260000	86	300000	270000	88	3	51-146	30
Cyclohexane	2000J	300000	340000	114	300000	350000	118	3	59-142	30
1,4-Dioxane	ND	15000000	17000000	115	15000000	17000000	115	0	65-136	30
Freon-113	ND	300000	290000	95	300000	300000	101	6	50-139	30
Methyl cyclohexane	20000	300000	380000	121	300000	390000	124	3	70-130	30

Results Summary
Form 1
Volatile Organics by EPA 5035

Client	: CHA Companies	**Lab Number**	: L2033945
Project Name	: FORMER COYNE TEXTILE	**Project Number**	: 59294
Lab ID	: WG1401428-5	**Date Collected**	: NA
Client ID	: WG1401428-5BLANK	**Date Received**	: NA
Sample Location	:	**Date Analyzed**	: 08/21/20 07:09
Sample Matrix	: SOIL	**Dilution Factor**	: 1
Analytical Method	: 1,8260C	**Analyst**	: MV
Lab File ID	: V00200821A04	**Instrument ID**	: VOA100
Sample Amount	: 5.0 g	**GC Column**	: RTX-VMS
Level	: LOW	**%Solids**	: NA
Extract Volume (MeOH)	: N/A	**Injection Volume**	: N/A

		ug/Kg			
CAS NO.	**Parameter**	**Results**	**RL**	**MDL**	**Qualifier**
75-09-2	Methylene chloride	ND	5.0	2.3	U
75-34-3	1,1-Dichloroethane	ND	1.0	0.14	U
67-66-3	Chloroform	ND	1.5	0.14	U
56-23-5	Carbon tetrachloride	ND	1.0	0.23	U
78-87-5	1,2-Dichloropropane	ND	1.0	0.12	U
124-48-1	Dibromochloromethane	ND	1.0	0.14	U
79-00-5	1,1,2-Trichloroethane	ND	1.0	0.27	U
127-18-4	Tetrachloroethene	ND	0.50	0.20	U
108-90-7	Chlorobenzene	ND	0.50	0.13	U
75-69-4	Trichlorofluoromethane	ND	4.0	0.70	U
107-06-2	1,2-Dichloroethane	ND	1.0	0.26	U
71-55-6	1,1,1-Trichloroethane	ND	0.50	0.17	U
75-27-4	Bromodichloromethane	ND	0.50	0.11	U
10061-02-6	trans-1,3-Dichloropropene	ND	1.0	0.27	U
10061-01-5	cis-1,3-Dichloropropene	ND	0.50	0.16	U
75-25-2	Bromoform	ND	4.0	0.25	U
79-34-5	1,1,2,2-Tetrachloroethane	ND	0.50	0.17	U
71-43-2	Benzene	ND	0.50	0.17	U
108-88-3	Toluene	ND	1.0	0.54	U
100-41-4	Ethylbenzene	ND	1.0	0.14	U
74-87-3	Chloromethane	ND	4.0	0.93	U
74-83-9	Bromomethane	ND	2.0	0.58	U
75-01-4	Vinyl chloride	ND	1.0	0.34	U
75-00-3	Chloroethane	ND	2.0	0.45	U
75-35-4	1,1-Dichloroethene	ND	1.0	0.24	U

Results Summary
Form 1
Volatile Organics by EPA 5035

Client	: CHA Companies	Lab Number	: L2033945
Project Name	: FORMER COYNE TEXTILE	Project Number	: 59294
Lab ID	: WG1401428-5	Date Collected	: NA
Client ID	: WG1401428-5BLANK	Date Received	: NA
Sample Location	:	Date Analyzed	: 08/21/20 07:09
Sample Matrix	: SOIL	Dilution Factor	: 1
Analytical Method	: 1,8260C	Analyst	: MV
Lab File ID	: V00200821A04	Instrument ID	: VOA100
Sample Amount	: 5.0 g	GC Column	: RTX-VMS
Level	: LOW	%Solids	: NA
Extract Volume (MeOH)	: N/A	Injection Volume	: N/A

		ug/Kg			
CAS NO.	Parameter	Results	RL	MDL	Qualifier
156-60-5	trans-1,2-Dichloroethene	ND	1.5	0.14	U
79-01-6	Trichloroethene	ND	0.50	0.14	U
95-50-1	1,2-Dichlorobenzene	ND	2.0	0.14	U
541-73-1	1,3-Dichlorobenzene	ND	2.0	0.15	U
106-46-7	1,4-Dichlorobenzene	0.18	2.0	0.17	J
1634-04-4	Methyl tert butyl ether	ND	2.0	0.20	U
179601-23-1	p/m-Xylene	ND	2.0	0.56	U
95-47-6	o-Xylene	ND	1.0	0.29	U
156-59-2	cis-1,2-Dichloroethene	ND	1.0	0.18	U
100-42-5	Styrene	ND	1.0	0.20	U
75-71-8	Dichlorodifluoromethane	ND	10	0.92	U
67-64-1	Acetone	ND	10	4.8	U
75-15-0	Carbon disulfide	ND	10	4.6	U
78-93-3	2-Butanone	ND	10	2.2	U
108-10-1	4-Methyl-2-pentanone	ND	10	1.3	U
591-78-6	2-Hexanone	ND	10	1.2	U
74-97-5	Bromochloromethane	ND	2.0	0.20	U
106-93-4	1,2-Dibromoethane	ND	1.0	0.28	U
96-12-8	1,2-Dibromo-3-chloropropane	ND	3.0	1.0	U
98-82-8	Isopropylbenzene	ND	1.0	0.11	U
87-61-6	1,2,3-Trichlorobenzene	0.74	2.0	0.32	J
120-82-1	1,2,4-Trichlorobenzene	0.54	2.0	0.27	J
79-20-9	Methyl Acetate	ND	4.0	0.95	U
110-82-7	Cyclohexane	ND	10	0.54	U
123-91-1	1,4-Dioxane	ND	80	35.	U

Results Summary
Form 1
Volatile Organics by EPA 5035

Client	: CHA Companies	**Lab Number**	: L2033945
Project Name	: FORMER COYNE TEXTILE	**Project Number**	: 59294
Lab ID	: WG1401428-5	**Date Collected**	: NA
Client ID	: WG1401428-5BLANK	**Date Received**	: NA
Sample Location	:	**Date Analyzed**	: 08/21/20 07:09
Sample Matrix	: SOIL	**Dilution Factor**	: 1
Analytical Method	: 1,8260C	**Analyst**	: MV
Lab File ID	: V00200821A04	**Instrument ID**	: VOA100
Sample Amount	: 5.0 g	**GC Column**	: RTX-VMS
Level	: LOW	**%Solids**	: NA
Extract Volume (MeOH)	: N/A	**Injection Volume**	: N/A

		ug/Kg			
CAS NO.	**Parameter**	**Results**	**RL**	**MDL**	**Qualifier**
76-13-1	Freon-113	ND	4.0	0.69	U
108-87-2	Methyl cyclohexane	ND	4.0	0.60	U

Results Summary
Form 1
Volatile Organics by EPA 5035

Client	: CHA Companies	Lab Number	: L2033945
Project Name	: FORMER COYNE TEXTILE	Project Number	: 59294
Lab ID	: WG1403630-5	Date Collected	: NA
Client ID	: WG1403630-5BLANK	Date Received	: NA
Sample Location	:	Date Analyzed	: 08/27/20 08:16
Sample Matrix	: SOIL	Dilution Factor	: 1
Analytical Method	: 1,8260C	Analyst	: MV
Lab File ID	: V26200827A04	Instrument ID	: VOA126
Sample Amount	: 5.0 g	GC Column	: RTX-VMS
Level	: LOW	%Solids	: NA
Extract Volume (MeOH)	: N/A	Injection Volume	: N/A

		ug/Kg			
CAS NO.	Parameter	Results	RL	MDL	Qualifier
75-09-2	Methylene chloride	ND	5.0	2.3	U
75-34-3	1,1-Dichloroethane	ND	1.0	0.14	U
67-66-3	Chloroform	ND	1.5	0.14	U
56-23-5	Carbon tetrachloride	ND	1.0	0.23	U
78-87-5	1,2-Dichloropropane	ND	1.0	0.12	U
124-48-1	Dibromochloromethane	ND	1.0	0.14	U
79-00-5	1,1,2-Trichloroethane	ND	1.0	0.27	U
127-18-4	Tetrachloroethene	ND	0.50	0.20	U
108-90-7	Chlorobenzene	ND	0.50	0.13	U
75-69-4	Trichlorofluoromethane	ND	4.0	0.70	U
107-06-2	1,2-Dichloroethane	ND	1.0	0.26	U
71-55-6	1,1,1-Trichloroethane	ND	0.50	0.17	U
75-27-4	Bromodichloromethane	ND	0.50	0.11	U
10061-02-6	trans-1,3-Dichloropropene	ND	1.0	0.27	U
10061-01-5	cis-1,3-Dichloropropene	ND	0.50	0.16	U
75-25-2	Bromoform	ND	4.0	0.25	U
79-34-5	1,1,2,2-Tetrachloroethane	ND	0.50	0.17	U
71-43-2	Benzene	ND	0.50	0.17	U
108-88-3	Toluene	ND	1.0	0.54	U
100-41-4	Ethylbenzene	ND	1.0	0.14	U
74-87-3	Chloromethane	ND	4.0	0.93	U
74-83-9	Bromomethane	1.0	2.0	0.58	J
75-01-4	Vinyl chloride	ND	1.0	0.34	U
75-00-3	Chloroethane	ND	2.0	0.45	U
75-35-4	1,1-Dichloroethene	ND	1.0	0.24	U

Results Summary
Form 1
Volatile Organics by EPA 5035

Client	: CHA Companies	**Lab Number**	: L2033945
Project Name	: FORMER COYNE TEXTILE	**Project Number**	: 59294
Lab ID	: WG1403630-5	**Date Collected**	: NA
Client ID	: WG1403630-5BLANK	**Date Received**	: NA
Sample Location	:	**Date Analyzed**	: 08/27/20 08:16
Sample Matrix	: SOIL	**Dilution Factor**	: 1
Analytical Method	: 1,8260C	**Analyst**	: MV
Lab File ID	: V26200827A04	**Instrument ID**	: VOA126
Sample Amount	: 5.0 g	**GC Column**	: RTX-VMS
Level	: LOW	**%Solids**	: NA
Extract Volume (MeOH)	: N/A	**Injection Volume**	: N/A

		ug/Kg			
CAS NO.	**Parameter**	**Results**	**RL**	**MDL**	**Qualifier**
156-60-5	trans-1,2-Dichloroethene	ND	1.5	0.14	U
79-01-6	Trichloroethene	ND	0.50	0.14	U
95-50-1	1,2-Dichlorobenzene	ND	2.0	0.14	U
541-73-1	1,3-Dichlorobenzene	ND	2.0	0.15	U
106-46-7	1,4-Dichlorobenzene	ND	2.0	0.17	U
1634-04-4	Methyl tert butyl ether	ND	2.0	0.20	U
179601-23-1	p/m-Xylene	ND	2.0	0.56	U
95-47-6	o-Xylene	ND	1.0	0.29	U
156-59-2	cis-1,2-Dichloroethene	ND	1.0	0.18	U
100-42-5	Styrene	ND	1.0	0.20	U
75-71-8	Dichlorodifluoromethane	ND	10	0.92	U
67-64-1	Acetone	ND	10	4.8	U
75-15-0	Carbon disulfide	ND	10	4.6	U
78-93-3	2-Butanone	ND	10	2.2	U
108-10-1	4-Methyl-2-pentanone	ND	10	1.3	U
591-78-6	2-Hexanone	ND	10	1.2	U
74-97-5	Bromochloromethane	ND	2.0	0.20	U
106-93-4	1,2-Dibromoethane	ND	1.0	0.28	U
96-12-8	1,2-Dibromo-3-chloropropane	ND	3.0	1.0	U
98-82-8	Isopropylbenzene	ND	1.0	0.11	U
87-61-6	1,2,3-Trichlorobenzene	ND	2.0	0.32	U
120-82-1	1,2,4-Trichlorobenzene	ND	2.0	0.27	U
79-20-9	Methyl Acetate	ND	4.0	0.95	U
110-82-7	Cyclohexane	ND	10	0.54	U
123-91-1	1,4-Dioxane	ND	80	35.	U

Results Summary
Form 1
Volatile Organics by EPA 5035

Client	: CHA Companies	**Lab Number**	: L2033945
Project Name	: FORMER COYNE TEXTILE	**Project Number**	: 59294
Lab ID	: WG1403630-5	**Date Collected**	: NA
Client ID	: WG1403630-5BLANK	**Date Received**	: NA
Sample Location	:	**Date Analyzed**	: 08/27/20 08:16
Sample Matrix	: SOIL	**Dilution Factor**	: 1
Analytical Method	: 1,8260C	**Analyst**	: MV
Lab File ID	: V26200827A04	**Instrument ID**	: VOA126
Sample Amount	: 5.0 g	**GC Column**	: RTX-VMS
Level	: LOW	**%Solids**	: NA
Extract Volume (MeOH)	: N/A	**Injection Volume**	: N/A

		ug/Kg			
CAS NO.	**Parameter**	**Results**	**RL**	**MDL**	**Qualifier**
76-13-1	Freon-113	ND	4.0	0.69	U
108-87-2	Methyl cyclohexane	ND	4.0	0.60	U

Results Summary
Form 1
Volatile Organics by EPA 5035 High

Client	: CHA Companies	Lab Number	: L2033945
Project Name	: FORMER COYNE TEXTILE	Project Number	: 59294
Lab ID	: WG1403701-5	Date Collected	: NA
Client ID	: WG1403701-5BLANK	Date Received	: NA
Sample Location	:	Date Analyzed	: 08/27/20 08:16
Sample Matrix	: SOIL	Dilution Factor	: 1
Analytical Method	: 1,8260C	Analyst	: MV
Lab File ID	: V26200827A04	Instrument ID	: VOA126
Sample Amount	: 15.0 g	GC Column	: RTX-VMS
Level	: HIGH	%Solids	: NA
Extract Volume (MeOH)	: 15 ml	Injection Volume	: N/A

		ug/Kg			
CAS NO.	Parameter	Results	RL	MDL	Qualifier
75-09-2	Methylene chloride	ND	250	110	U
75-34-3	1,1-Dichloroethane	ND	50	7.2	U
67-66-3	Chloroform	ND	75	7.0	U
56-23-5	Carbon tetrachloride	ND	50	12.	U
78-87-5	1,2-Dichloropropane	ND	50	6.2	U
124-48-1	Dibromochloromethane	ND	50	7.0	U
79-00-5	1,1,2-Trichloroethane	ND	50	13.	U
127-18-4	Tetrachloroethene	ND	25	9.8	U
108-90-7	Chlorobenzene	ND	25	6.4	U
75-69-4	Trichlorofluoromethane	ND	200	35.	U
107-06-2	1,2-Dichloroethane	ND	50	13.	U
71-55-6	1,1,1-Trichloroethane	ND	25	8.4	U
75-27-4	Bromodichloromethane	ND	25	5.4	U
10061-02-6	trans-1,3-Dichloropropene	ND	50	14.	U
10061-01-5	cis-1,3-Dichloropropene	ND	25	7.9	U
75-25-2	Bromoform	ND	200	12.	U
79-34-5	1,1,2,2-Tetrachloroethane	ND	25	8.3	U
71-43-2	Benzene	ND	25	8.3	U
108-88-3	Toluene	ND	50	27.	U
100-41-4	Ethylbenzene	ND	50	7.0	U
74-87-3	Chloromethane	ND	200	47.	U
74-83-9	Bromomethane	52	100	29.	J
75-01-4	Vinyl chloride	ND	50	17.	U
75-00-3	Chloroethane	ND	100	23.	U
75-35-4	1,1-Dichloroethene	ND	50	12.	U

Results Summary
Form 1
Volatile Organics by EPA 5035 High

Client	: CHA Companies	**Lab Number**	: L2033945
Project Name	: FORMER COYNE TEXTILE	**Project Number**	: 59294
Lab ID	: WG1403701-5	**Date Collected**	: NA
Client ID	: WG1403701-5BLANK	**Date Received**	: NA
Sample Location	:	**Date Analyzed**	: 08/27/20 08:16
Sample Matrix	: SOIL	**Dilution Factor**	: 1
Analytical Method	: 1,8260C	**Analyst**	: MV
Lab File ID	: V26200827A04	**Instrument ID**	: VOA126
Sample Amount	: 15.0 g	**GC Column**	: RTX-VMS
Level	: HIGH	**%Solids**	: NA
Extract Volume (MeOH)	: 15 ml	**Injection Volume**	: N/A

		ug/Kg			
CAS NO.	**Parameter**	**Results**	**RL**	**MDL**	**Qualifier**
156-60-5	trans-1,2-Dichloroethene	ND	75	6.8	U
79-01-6	Trichloroethene	ND	25	6.8	U
95-50-1	1,2-Dichlorobenzene	ND	100	7.2	U
541-73-1	1,3-Dichlorobenzene	ND	100	7.4	U
106-46-7	1,4-Dichlorobenzene	ND	100	8.6	U
1634-04-4	Methyl tert butyl ether	ND	100	10.	U
179601-23-1	p/m-Xylene	ND	100	28.	U
95-47-6	o-Xylene	ND	50	14.	U
156-59-2	cis-1,2-Dichloroethene	ND	50	8.8	U
100-42-5	Styrene	ND	50	9.8	U
75-71-8	Dichlorodifluoromethane	ND	500	46.	U
67-64-1	Acetone	ND	500	240	U
75-15-0	Carbon disulfide	ND	500	230	U
78-93-3	2-Butanone	ND	500	110	U
108-10-1	4-Methyl-2-pentanone	ND	500	64.	U
591-78-6	2-Hexanone	ND	500	59.	U
74-97-5	Bromochloromethane	ND	100	10.	U
106-93-4	1,2-Dibromoethane	ND	50	14.	U
96-12-8	1,2-Dibromo-3-chloropropane	ND	150	50.	U
98-82-8	Isopropylbenzene	ND	50	5.4	U
87-61-6	1,2,3-Trichlorobenzene	ND	100	16.	U
120-82-1	1,2,4-Trichlorobenzene	ND	100	14.	U
79-20-9	Methyl Acetate	ND	200	48.	U
110-82-7	Cyclohexane	ND	500	27.	U
123-91-1	1,4-Dioxane	ND	4000	1800	U

Results Summary
Form 1
Volatile Organics by EPA 5035 High

Client	: CHA Companies	**Lab Number**	: L2033945
Project Name	: FORMER COYNE TEXTILE	**Project Number**	: 59294
Lab ID	: WG1403701-5	**Date Collected**	: NA
Client ID	: WG1403701-5BLANK	**Date Received**	: NA
Sample Location	:	**Date Analyzed**	: 08/27/20 08:16
Sample Matrix	: SOIL	**Dilution Factor**	: 1
Analytical Method	: 1,8260C	**Analyst**	: MV
Lab File ID	: V26200827A04	**Instrument ID**	: VOA126
Sample Amount	: 15.0 g	**GC Column**	: RTX-VMS
Level	: HIGH	**%Solids**	: NA
Extract Volume (MeOH)	: 15 ml	**Injection Volume**	: N/A

		ug/Kg			
CAS NO.	**Parameter**	**Results**	**RL**	**MDL**	**Qualifier**
76-13-1	Freon-113	ND	200	35.	U
108-87-2	Methyl cyclohexane	ND	200	30.	U

Initial Calibration Summary
Form 6
Volatiles

Client	: **CHA Companies**	**Lab Number**	: **L2033945**
Project Name	: **FORMER COYNE TEXTILE**	**Project Number**	: **59294**
Instrument ID	: **VOA126**	**Ical Ref**	: **ICAL16859**
Calibration dates	: **06/04/20 18:10 06/04/20 23:30**		

Calibration Files

L0 =V26200604N03.D L1 =V26200604N04.D L1.5=V26200604N05.D L2 =V26200604N06.D L3 =V26200604N07.D

L4 =V26200604N08.D L6 =V26200604N09.D L7 =V26200604N10.D L8 =V26200604N11.D

		Compound	L0	L1	L1.5	L2	L3	L4	L6	L7	L8	Avg	%RSD
1)	I	Fluorobenzene	ISTD										
2)	TP	Dichlorodifluoromethane		0.144	0.137	0.120	0.142	0.157	0.163	0.168	0.160	0.149	10.97
3)	TP	Chlorodifluoro		0.421	0.384	0.362	0.346	0.356	0.370	0.368	0.349	0.370	6.55
4)	TP	Chloromethane			0.360	0.270	0.267	0.278	0.274	0.286	0.286	0.289	11.16
5)	TC	Vinyl chloride		0.226	0.222	0.179	0.215	0.231	0.224	0.225	0.207	0.216	7.66
6)	TP	Bromomethane			0.201	0.148	0.145	0.159	0.156	0.158	0.146	0.159	12.08
7)	TP	Chloroethane		0.160	0.179	0.144	0.161	0.182	0.178	0.175	0.165	0.168	7.64
8)	TP	Trichlorofluoromethane		0.294	0.286	0.239	0.283	0.315	0.323	0.333	0.316	0.299	10.11
9)	TP	Ethyl ether		0.089	0.100	0.087	0.092	0.106	0.109	0.110	0.107	0.100	9.38
11)	TC	1,1-Dichloroethene		0.181	0.183	0.150	0.172	0.192	0.196	0.200	0.189	0.183	8.70
12)	TP	Carbon disulfide				0.691	0.581	0.608	0.596	0.594	0.559	0.605	7.49
13)	TP	Freon-113		0.164	0.163	0.143	0.170	0.187	0.196	0.201	0.191	0.177	11.25
14)	TP	Iodomethane				0.115	0.140	0.193	0.216	0.200		*L	0.9950
15)	TP	Acrolein			0.036	0.029	0.032	0.038	0.039	0.039	0.039	0.036#	11.13
16)	TP	Allyl chloride		0.118	0.125	0.120	0.120	0.130	0.134	0.131	0.120	0.125	4.85
17)	TP	Methylene chloride			0.295	0.218	0.200	0.224	0.225	0.223	0.211	0.228	13.50
19)	TP	Acetone		0.203	0.141	0.099	0.067	0.070	0.066	0.061	0.057	0.096	0.9974
20)	TP	trans-1,2-Dichloroethene		0.221	0.225	0.183	0.205	0.230	0.229	0.230	0.217	0.218	7.45
21)	TP	Methyl acetate		0.147	0.156	0.133	0.128	0.152	0.160	0.159	0.158	0.149	8.24
22)	TP	Hexane		0.529	0.476	0.459	0.458	0.476	0.499	0.505	0.477	0.485	5.00
23)	TP	Methyl tert butyl ether		0.476	0.513	0.430	0.455	0.528	0.545	0.549	0.534	0.504	8.87
24)	TP	Tert-Butyl Alcohol			0.023	0.020	0.019	0.024	0.025	0.025	0.026	0.023#	11.73
25)	TP	Diisopropyl ether		0.939	0.982	0.791	0.853	0.964	0.984	0.982	0.923	0.927	7.59
26)	TP	1,1-Dichloroethane		0.487	0.498	0.403	0.424	0.480	0.483	0.479	0.453	0.463	7.27
27)	TP	Halothane		0.164	0.166	0.134	0.155	0.175	0.176	0.180	0.171	0.165	9.03
28)	TP	Acrylonitrile		0.057	0.078	0.063	0.068	0.079	0.081	0.079	0.078	0.073	12.18
29)	TP	Ethyl tert-but		0.777	0.811	0.669	0.723	0.831	0.865	0.872	0.836	0.798	8.90
30)	TP	Vinyl acetate		0.390	0.415	0.346	0.374	0.450	0.475	0.486	0.475	0.426	12.31
31)	TP	cis-1,2-Dichloroethene		0.263	0.266	0.212	0.222	0.245	0.248	0.251	0.235	0.243	7.76
32)	TP	2,2-Dichloropropane		0.305	0.304	0.249	0.278	0.318	0.323	0.331	0.317	0.303	8.91
33)	TP	Bromochloromethane		0.099	0.115	0.090	0.096	0.109	0.109	0.108	0.102	0.104	7.83
34)	TP	Cyclohexane		0.453	0.425	0.378	0.436	0.491	0.506	0.513	0.483	0.461	10.07
35)	TC	Chloroform		0.496	0.462	0.357	0.361	0.406	0.409	0.410	0.389	0.411	11.50
36)	TP	Ethyl acetate		0.171	0.194	0.157	0.164	0.193	0.197	0.195	0.193	0.183	8.82
37)	TP	Carbon tetrachloride		0.274	0.275	0.233	0.282	0.317	0.329	0.337	0.322	0.296	12.12
38)	TP	Tetrahydrofuran		0.058	0.059	0.050	0.050	0.059	0.061	0.061	0.061	0.057	8.22

Initial Calibration Summary
Form 6
Volatiles

Client	: **CHA Companies**	**Lab Number**	: **L2033945**
Project Name	: **FORMER COYNE TEXTILE**	**Project Number**	: **59294**
Instrument ID	: **VOA126**	**Ical Ref**	: **ICAL16859**
Calibration dates	: **06/04/20 18:10 06/04/20 23:30**		

Calibration Files

L0 =V26200604N03.D L1 =V26200604N04.D L1.5=V26200604N05.D L2 =V26200604N06.D L3 =V26200604N07.D

L4 =V26200604N08.D L6 =V26200604N09.D L7 =V26200604N10.D L8 =V26200604N11.D

		Compound	L0	L1	L1.5	L2	L3	L4	L6	L7	L8	Avg	%RSD
39)	S	Dibromofluoromethane	0.261	0.257	0.263	0.261	0.258	0.260	0.261	0.261	0.257	0.260	0.74
40)	TP	1,1,1-Trichloroethane	0.294	0.335	0.361	0.287	0.320	0.362	0.366	0.370	0.353	0.339	9.36
42)	TP	2-Butanone		0.085	0.088	0.078	0.076	0.090	0.093	0.092	0.093	0.087#	7.72
43)	TP	1,1-Dichloropropene	0.272	0.278	0.275	0.228	0.263	0.298	0.301	0.306	0.292	0.279	8.67
44)	TP	Heptane		0.231	0.229	0.221	0.214	0.225	0.230	0.239	0.228	0.227	3.22
45)	TP	Benzene	0.920	0.974	0.953	0.756	0.795	0.902	0.903	0.901	0.843	0.883	8.13
46)	TP	Tertiary-Amyl Methyl Ether		0.515	0.546	0.456	0.493	0.571	0.598	0.607	0.588	0.547	9.91
47)	S	1,2-Dichloroethane-d4	0.265	0.258	0.262	0.261	0.256	0.262	0.269	0.265	0.278	0.264	2.49
48)	TP	1,2-Dichloroet		0.342	0.344	0.275	0.282	0.320	0.326	0.326	0.309	0.315	8.09
51)	TP	Methyl cyclohe		0.318	0.306	0.271	0.321	0.359	0.375	0.384	0.368	0.338	11.78
52)	TP	Trichloroethene	0.208	0.245	0.241	0.193	0.213	0.242	0.244	0.246	0.235	0.230	8.59
54)	TP	Dibromomethane		0.117	0.127	0.106	0.108	0.123	0.126	0.126	0.122	0.119	6.97
55)	TC	1,2-Dichloropr		0.283	0.282	0.229	0.245	0.281	0.286	0.287	0.272	0.271	8.02
57)	TP	2-Chloroethyl					0.090	0.114	0.127	0.132	0.131	0.119	14.78
58)	TP	Bromodichloromethane	0.272	0.301	0.300	0.248	0.267	0.309	0.322	0.325	0.311	0.295	9.01
60)	TP	Methyl methacr		0.118	0.118	0.112	0.123	0.128	0.134	0.134	0.133	0.125	6.81
61)	TP	1,4-Dioxane		0.001	0.002	0.002	0.002	0.002	0.002	0.002	0.002	0.002#	13.08
62)	TP	cis-1,3-Dichloropropene	0.318	0.321	0.331	0.277	0.299	0.349	0.367	0.373	0.357	0.332	9.68
63)	I	Chlorobenzene-d5	----------ISTD----------										
64)	TP	Octane		0.255	0.251	0.243	0.263	0.282	0.287	0.306	0.301	0.273	8.72
65)	S	Toluene-d8	1.248	1.252	1.242	1.245	1.253	1.253	1.241	1.252	1.255	1.249	0.42
66)	TC	Toluene		0.769	0.726	0.569	0.624	0.695	0.694	0.699	0.666	0.680	9.06
67)	TP	4-Methyl-2-pen		0.090	0.090	0.082	0.089	0.105	0.110	0.112	0.113	0.099#	12.39
68)	TP	Tetrachloroethene	0.295	0.307	0.307	0.251	0.275	0.299	0.294	0.299	0.287	0.290	6.17
69)	TP	2-Nitropropane		0.044	0.045	0.042	0.046	0.049	0.053	0.057	0.059	0.049	12.47
71)	TP	trans-1,3-Dich		0.317	0.329	0.268	0.297	0.349	0.365	0.376	0.368	0.334	11.45
72)	TP	Methyl isothio				0.086	0.109	0.125	0.141	0.146	0.151	*L	0.9979
74)	TP	Ethyl methacry		0.227	0.233	0.208	0.239	0.285	0.293	0.296	0.290	0.259	13.78
75)	TP	1,1,2-Trichlor		0.167	0.175	0.149	0.154	0.175	0.179	0.181	0.177	0.170	7.22
76)	TP	Chlorodibromomethane	0.202	0.227	0.243	0.203	0.225	0.267	0.280	0.285	0.279	0.246	13.54
77)	TP	1,3-Dichloropr		0.356	0.364	0.296	0.314	0.361	0.369	0.370	0.361	0.349	8.00
78)	TP	1,2-Dibromoethane		0.185	0.192	0.161	0.175	0.203	0.210	0.215	0.209	0.194	9.82
79)	TP	n-Butyl Acetate		0.427	0.427	0.399	0.461	0.476	0.480	0.467	0.456	0.449	6.35
80)	TP	2-Hexanone		0.159	0.154	0.138	0.150	0.175	0.184	0.182	0.184	0.166	10.71
81)	TP	Nonane		0.622	0.618	0.570	0.608	0.678	0.701	0.760	0.740	0.662	10.29
82)	TP	Chlorobenzene	0.791	0.855	0.825	0.652	0.683	0.769	0.772	0.772	0.733	0.761	8.40

Initial Calibration Summary
Form 6
Volatiles

Client	**: CHA Companies**	**Lab Number**	**: L2033945**
Project Name	**: FORMER COYNE TEXTILE**	**Project Number**	**: 59294**
Instrument ID	**: VOA126**	**Ical Ref**	**: ICAL16859**
Calibration dates	**: 06/04/20 18:10 06/04/20 23:30**		

Calibration Files
L0 =V26200604N03.D L1 =V26200604N04.D L1.5=V26200604N05.D L2 =V26200604N06.D L3 =V26200604N07.D
L4 =V26200604N08.D L6 =V26200604N09.D L7 =V26200604N10.D L8 =V26200604N11.D

		Compound	L0	L1	L1.5	L2	L3	L4	L6	L7	L8	Avg	%RSD
83)	TC	Ethylbenzene		1.369	1.358	1.068	1.196	1.343	1.324	1.324	1.249	1.279	8.09
84)	TP	1,1,1,2-Tetrachloroethane	0.209	0.261	0.254	0.215	0.241	0.275	0.283	0.286	0.273	0.255	11.09
85)	TP	p/m Xylene	0.476	0.530	0.519	0.413	0.466	0.517	0.511	0.507	0.476	0.491	7.50
86)	TP	o Xylene	0.431	0.484	0.493	0.401	0.443	0.497	0.496	0.492	0.462	0.467	7.42
87)	TP	Styrene	0.724	0.783	0.805	0.659	0.736	0.838	0.842	0.827	0.774	0.776	7.84
88)	I	1,4-Dichlorobenzene-d4	----------ISTD----------										
89)	TP	Bromoform		0.251	0.261	0.223	0.248	0.295	0.311	0.319	0.315	0.278	13.22
91)	TP	Isopropylbenzene		2.516	2.456	1.988	2.292	2.535	2.504	2.530	2.414	2.404	7.77
92)	S	4-Bromofluorobenzene	0.964	0.964	0.973	0.977	0.977	0.979	0.978	0.967	0.986	0.974	0.77
93)	TP	Bromobenzene		0.610	0.640	0.511	0.536	0.600	0.597	0.600	0.574	0.583	7.17
94)	TP	Decane		1.497	1.440	1.309	1.385	1.545	1.618	1.691	1.597	1.510	8.46
95)	TP	n-Propylbenzene		3.004	2.982	2.362	2.720	3.007	2.979	3.000	2.844	2.862	7.91
96)	TP	1,4-Dichlorobu		0.830	0.894	0.730	0.749	0.859	0.871	0.878	0.855	0.833	7.31
97)	TP	1,1,2,2-Tetrachloroethane	0.423	0.456	0.484	0.407	0.423	0.488	0.494	0.501	0.498	0.464	7.99
98)	TP	4-Ethyltoluene		2.497	2.502	1.951	2.240	2.497	2.470	2.512	2.382	2.381	8.26
99)	TP	2-Chlorotoluene		2.036	2.024	1.610	1.771	1.967	1.943	1.952	1.851	1.894	7.61
100)	TP	1,3,5-Trimethy		2.075	2.161	1.685	1.909	2.125	2.087	2.111	1.995	2.019	7.76
101)	TP	1,2,3-Trichlor		0.349	0.366	0.306	0.317	0.359	0.362	0.364	0.363	0.348	6.69
102)	TP	trans-1,4-Dich		0.144	0.149	0.129	0.135	0.163	0.173	0.178	0.175	0.156	12.18
103)	TP	4-Chlorotoluene		1.922	1.950	1.511	1.642	1.825	1.823	1.830	1.744	1.781	8.17
104)	TP	tert-Butylbenzene		1.697	1.703	1.412	1.635	1.827	1.814	1.843	1.745	1.709	8.22
107)	TP	1,2,4-Trimethy		2.118	2.158	1.683	1.904	2.102	2.092	2.125	1.999	2.023	7.90
108)	TP	Limonene				0.608	0.704	0.759	0.804	0.829	0.790	0.749	10.86
109)	TP	sec-Butylbenzene		2.581	2.565	2.076	2.461	2.734	2.720	2.768	2.604	2.564	8.67
110)	TP	p-Isopropyltol		2.243	2.270	1.818	2.110	2.348	2.320	2.355	2.203	2.208	8.05
111)	TP	1,3-Dichlorobe		1.281	1.268	0.981	1.058	1.189	1.188	1.196	1.120	1.160	8.82
112)	TP	1,4-Dichlorobe		1.268	1.252	0.982	1.052	1.171	1.170	1.178	1.101	1.147	8.47
113)	TP	trans-Decahydr		0.610	0.620	0.570	0.593	0.632	0.646	0.679	0.650	0.625	5.51
114)	TP	Undecane		1.594	1.499	1.345	1.426	1.608	1.608	1.541	1.368	1.498	7.16
115)	TP	p-Diethylbenzene		1.411	1.454	1.107	1.286	1.436	1.403	1.402	1.308	1.351	8.52
116)	TP	n-Butylbenzene		2.612	2.639	2.082	2.405	2.668	2.610	2.627	2.455	2.512	7.86
117)	TP	Hexachloroethane		0.403	0.395	0.373	0.433	0.458	0.481	0.493	0.469	0.438	10.06
118)	TP	1,2-Dichlorobe		1.114	1.115	0.901	0.949	1.076	1.078	1.085	1.020	1.042	7.60
119)	TP	cis-Decahydron		0.472	0.468	0.423	0.464	0.505	0.517	0.534	0.514	0.487	7.47
120)	TP	1,2,4,5-Tetram		1.915	2.010	1.648	1.913	2.211	2.180	2.165	2.065	2.013	9.31
121)	TP	1,2-Dibromo-3-			0.068	0.057	0.062	0.078	0.081	0.083	0.083	0.073	14.57

Initial Calibration Summary
Form 6
Volatiles

Client	**: CHA Companies**	**Lab Number**	**: L2033945**
Project Name	**: FORMER COYNE TEXTILE**	**Project Number**	**: 59294**
Instrument ID	**: VOA126**	**Ical Ref**	**: ICAL16859**
Calibration dates	**: 06/04/20 18:10 06/04/20 23:30**		

Calibration Files
L0 =V26200604N03.D L1 =V26200604N04.D L1.5=V26200604N05.D L2 =V26200604N06.D L3 =V26200604N07.D
L4 =V26200604N08.D L6 =V26200604N09.D L7 =V26200604N10.D L8 =V26200604N11.D

	Compound	L0	L1	L1.5	L2	L3	L4	L6	L7	L8	Avg	%RSD
122) TP	1,3,5-Trichlor		0.866	0.865	0.663	0.747	0.855	0.819	0.823	0.778	0.802	8.75
123) TP	Nitrobenzene				0.020	0.026	0.030	0.033	0.036	0.039	*L	0.9947
124) TP	Hexachlorobuta		0.386	0.386	0.286	0.359	0.398	0.382	0.398	0.387	0.373	9.95
125) TP	1,2,4-Trichlor		0.803	0.785	0.592	0.670	0.771	0.730	0.742	0.706	0.725	9.50
126) TP	Naphthalene		1.544	1.560	1.241	1.342	1.604	1.554	1.566	1.529	1.493	8.63
127) TP	1,2,3-Trichlor		0.686	0.694	0.556	0.594	0.678	0.650	0.661	0.632	0.644	7.48

Initial Calibration Summary
Form 6
Volatiles

Client	: **CHA Companies**	**Lab Number**	: **L2033945**
Project Name	: **FORMER COYNE TEXTILE**	**Project Number**	: **59294**
Instrument ID	: **VOA117**	**Ical Ref**	: **ICAL16958**
Calibration dates	: **07/10/20 17:00 07/10/20 20:28**		

Calibration Files

L1 =V17200710N04.D L2 =V17200710N06.D L3 =V17200710N07.D L4 =V17200710N08.D L6 =V17200710N09.D

L7 =V17200710N10.D L8 =V17200710N11.D L0 =V17200710N03.D L1.5=V17200710N05.D

		Compound	L1	L2	L3	L4	L6	L7	L8	L0	L1.5	Avg	%RSD
1)	I	Fluorobenzene	ISTD										
2)	TP	Dichlorodifluoromethane	0.212	0.239	0.189	0.182	0.176	0.170	0.163		0.192	0.190	12.99
3)	TP	Chloromethane	0.231	0.256	0.189	0.177	0.171	0.158	0.157		0.226	0.196	18.95
4)	TC	Vinyl chloride	0.561	0.658	0.516	0.499	0.474	0.431	0.382		0.542	0.508	16.60
5)	TP	Bromomethane		0.601	0.424	0.410	0.403	0.399	0.402		0.605	*L	0.9997
6)	TP	Chloroethane	0.500	0.553	0.439	0.425	0.418	0.347			0.492	0.454	14.80
7)	TP	Trichlorofluoromethane	1.091	1.299	1.027	0.994	0.955	0.921	0.866		1.069	1.028	12.93
8)	TP	Ethyl ether	0.325	0.341	0.297	0.291	0.283	0.265	0.256		0.317	0.297	9.88
10)	TC	1,1-Dichloroethene	0.195	0.232	0.193	0.184	0.188	0.186	0.186		0.194	0.195	7.94
11)	TP	Carbon disulfide	0.624	0.682	0.533	0.524	0.537	0.521	0.529		0.604	0.569	10.56
12)	TP	Freon-113	0.203	0.255	0.216	0.204	0.203	0.208	0.201		0.213	0.213	8.38
14)	TP	Acrolein		0.009	0.011	0.010	0.011	0.011	0.011			0.011#	7.11
15)	TP	Methylene chloride	0.243	0.251	0.215	0.209	0.212	0.204	0.207		0.311	0.231	15.75
17)	TP	Acetone		0.034	0.027	0.024	0.022	0.021	0.021			0.025	0.9989
18)	TP	trans-1,2-Dichloroethene	0.213	0.242	0.208	0.205	0.214	0.211	0.215		0.212	0.215	5.37
19)	TP	Methyl acetate	0.059	0.076	0.070	0.065	0.066	0.066	0.066		0.064	0.066#	7.37
20)	TP	Methyl tert-butyl ether	0.380	0.433	0.411	0.415	0.440	0.439	0.448		0.382	0.418	6.28
21)	TP	tert-Butyl alcohol	0.011	0.012	0.011	0.011	0.012	0.011	0.012		0.010	0.011#	5.69
22)	TP	Diisopropyl ether	0.399	0.454	0.450	0.467	0.498	0.502	0.520		0.391	0.460	10.21
23)	TP	1,1-Dichloroethane	0.366	0.416	0.350	0.349	0.357	0.345	0.348		0.363	0.362	6.40
24)	TP	Halothane	0.190	0.216	0.179	0.176	0.176	0.176	0.175		0.170	0.182	8.18
25)	TP	Acrylonitrile		0.027	0.034	0.033	0.035	0.034	0.034		0.024	0.032#	12.77
26)	TP	Ethyl tert-butyl ether	0.377	0.458	0.478	0.493	0.531	0.561	0.595		0.392	0.486	15.77
27)	TP	Vinyl acetate	0.220	0.268	0.284	0.301	0.331	0.352	0.373		0.213	0.292	19.93
28)	TP	cis-1,2-Dichloroethene	0.259	0.283	0.252	0.255	0.265	0.263	0.269		0.245	0.261	4.47
29)	TP	2,2-Dichloropropane	0.316	0.349	0.295	0.295	0.307	0.304	0.303		0.300	0.309	5.74
30)	TP	Bromochloromethane	0.113	0.128	0.112	0.112	0.116	0.116	0.120		0.112	0.116	4.77
31)	TP	Cyclohexane	0.206	0.303	0.274	0.283	0.298	0.305	0.297		0.235	0.275	13.16
32)	TC	Chloroform	0.394	0.466	0.397	0.381	0.391	0.378	0.382		0.409	0.400	7.15
33)	TP	Ethyl acetate		0.101	0.099	0.100	0.104	0.102	0.104		0.083	0.099	7.48
34)	TP	Carbon tetrachloride	0.291	0.369	0.302	0.304	0.308	0.310	0.302		0.296	0.310	7.94
35)	TP	Tetrahydrofuran		0.029	0.028	0.029	0.029	0.027	0.027		0.023	*L	0.9989
36)	S	Dibromofluoromethane	0.270	0.264	0.261	0.255	0.258	0.256	0.257	0.271	0.264	0.262	2.22
37)	TP	1,1,1-Trichloroethane	0.342	0.407	0.336	0.339	0.344	0.338	0.330	0.403	0.340	0.353	8.41
39)	TP	2-Butanone		0.041	0.041	0.041	0.040	0.040	0.040		0.026	0.037	0.9996
40)	TP	1,1-Dichloropropene	0.228	0.300	0.269	0.273	0.288	0.282	0.278	0.283	0.251	0.273	7.87

Initial Calibration Summary
Form 6
Volatiles

Client	**: CHA Companies**	**Lab Number**	**: L2033945**
Project Name	**: FORMER COYNE TEXTILE**	**Project Number**	**: 59294**
Instrument ID	**: VOA117**	**Ical Ref**	**: ICAL16958**
Calibration dates	**: 07/10/20 17:00 07/10/20 20:28**		

Calibration Files

L1 =V17200710N04.D L2 =V17200710N06.D L3 =V17200710N07.D L4 =V17200710N08.D L6 =V17200710N09.D

L7 =V17200710N10.D L8 =V17200710N11.D L0 =V17200710N03.D L1.5=V17200710N05.D

	Compound	L1	L2	L3	L4	L6	L7	L8	L0	L1.5	Avg	%RSD
41) TP	Benzene	0.797	0.954	0.834	0.849	0.898	0.877	0.891	0.921	0.816	0.871	5.87
42) TP	tert-Amyl methyl ether	0.354	0.444	0.454	0.475	0.519	0.536	0.557		0.356	0.462	16.60
43) S	1,2-Dichloroethane-d4	0.211	0.216	0.211	0.207	0.219	0.226	0.240	0.212	0.212	0.217	4.74
44) TP	1,2-Dichloroethane-d4	0.232	0.250	0.226	0.224	0.234	0.230	0.231		0.225	0.231	3.52
47) TP	Methyl cyclohexane	0.261	0.397	0.352	0.362	0.394	0.417	0.421		0.298	0.363	15.85
48) TP	Trichloroethene	0.247	0.272	0.236	0.240	0.258	0.268	0.283	0.274	0.230	0.256	7.41
50) TP	Dibromomethane	0.112	0.128	0.116	0.117	0.124	0.123	0.125		0.106	0.119	6.15
51) TC	1,2-Dichloropropane	0.177	0.216	0.190	0.191	0.201	0.198	0.199		0.189	0.195	5.88
53) TP	2-Chloroethyl vinyl ether		0.066	0.075	0.082	0.091	0.094	0.095		0.055	0.080	19.01
54) TP	Bromodichloromethane	0.255	0.325	0.284	0.286	0.298	0.293	0.294	0.303	0.283	0.291	6.38
57) TP	1,4-Dioxane	0.001	0.001	0.001	0.001	0.002	0.002	0.002		0.001	0.001#	19.62
58) TP	cis-1,3-Dichloropropene	0.264	0.315	0.311	0.324	0.347	0.349	0.358	0.264	0.258	0.310	12.66
59) I	Chlorobenzene-d5	----------ISTD----------										
60) S	Toluene-d8	1.283	1.298	1.278	1.273	1.217	1.160	1.131	1.291	1.277	1.245	4.95
61) TC	Toluene	0.693	0.844	0.723	0.732	0.760	0.744	0.752		0.718	0.746	6.02
62) TP	4-Methyl-2-pentanone		0.046	0.049	0.051	0.055	0.056	0.057		0.036	0.050	0.9993
63) TP	Tetrachloroethene	0.330	0.383	0.318	0.319	0.326	0.325	0.332	0.474	0.338	0.349	14.50
65) TP	trans-1,3-Dichloropropene	0.277	0.368	0.353	0.365	0.383	0.377	0.386		0.303	0.351	11.42
67) TP	Ethyl methacrylate		0.189	0.206	0.223	0.247	0.255	0.262			0.230	12.60
68) TP	1,1,2-Trichloroethane	0.175	0.201	0.183	0.183	0.184	0.181	0.183		0.194	0.185	4.43
69) TP	Chlorodibromomethane	0.241	0.307	0.274	0.274	0.286	0.275	0.273	0.290	0.258	0.275	6.86
70) TP	1,3-Dichloropropane	0.330	0.398	0.348	0.346	0.353	0.336	0.328		0.330	0.346	6.60
71) TP	1,2-Dibromoethane	0.190	0.227	0.208	0.210	0.214	0.208	0.204		0.190	0.206	5.90
72) TP	2-Hexanone		0.065	0.075	0.079	0.085	0.086	0.085			0.079#	10.48
73) TP	Chlorobenzene	0.852	0.969	0.847	0.853	0.893	0.875	0.882	1.072	0.831	0.897	8.58
74) TC	Ethylbenzene	1.158	1.471	1.374	1.420	1.536	1.525	1.513		1.194	1.399	10.61
75) TP	1,1,1,2-Tetrachloroethane	0.313	0.338	0.307	0.317	0.334	0.330	0.329	0.377	0.298	0.327	7.08
76) TP	p/m Xylene	0.444	0.576	0.556	0.592	0.680	0.707	0.744	0.673	0.474	0.605	17.16
77) TP	o Xylene	0.380	0.519	0.527	0.562	0.655			0.562	0.403	0.515	18.55
78) TP	Styrene	0.606	0.897	0.887	0.979	1.224			0.802	0.662	*Q	0.9996
79) I	1,4-Dichlorobenzene-d4	----------ISTD----------										
80) TP	Bromoform	0.266	0.325	0.321	0.325	0.388	0.407	0.418		0.289	0.342	16.23
82) TP	Isopropylbenzene	2.030	2.755	2.587	2.656	2.859	2.794	2.654		2.105	2.555	12.28
83) S	4-Bromofluorobenzene	0.751	0.745	0.717	0.698	0.677	0.645	0.611	0.746	0.734	0.703	7.05
84) TP	Bromobenzene	0.694	0.740	0.633	0.618	0.640	0.629	0.623		0.649	0.653	6.48
85) TP	n-Propylbenzene	2.729	3.453	3.113	3.142	3.445	3.356	3.165		2.829	3.154	8.50

Initial Calibration Summary
Form 6
Volatiles

Client	**: CHA Companies**	**Lab Number**	**: L2033945**
Project Name	**: FORMER COYNE TEXTILE**	**Project Number**	**: 59294**
Instrument ID	**: VOA117**	**Ical Ref**	**: ICAL16958**
Calibration dates	**: 07/10/20 17:00 07/10/20 20:28**		

Calibration Files
L1 =V17200710N04.D L2 =V17200710N06.D L3 =V17200710N07.D L4 =V17200710N08.D L6 =V17200710N09.D
L7 =V17200710N10.D L8 =V17200710N11.D L0 =V17200710N03.D L1.5=V17200710N05.D

	Compound	L1	L2	L3	L4	L6	L7	L8	L0	L1.5	Avg	%RSD
86) TP	1,4-Dichlorobutane	0.473	0.539	0.510	0.499	0.549	0.547	0.530		0.459	0.513	6.68
87) TP	1,1,2,2-Tetrachloroethane	0.493	0.555	0.479	0.466	0.461	0.433	0.408	0.553	0.477	0.481	10.17
88) TP	4-Ethyltoluene	2.021	2.666	2.485	2.551	2.741	2.602	2.494		2.123	2.460	10.39
89) TP	2-Chlorotoluene	1.575	1.954	1.719	1.748	1.900	1.796	1.717		1.611	1.753	7.42
90) TP	1,3,5-Trimethylbenzene	1.803	2.353	2.237	2.315	2.547	2.520	2.458		1.914	2.268	12.13
91) TP	1,2,3-Trichloropropane	0.361	0.410	0.363	0.360	0.393	0.387	0.384		0.355	0.377	5.27
92) TP	trans-1,4-Dichloro-2-b...	0.079	0.108	0.104	0.102	0.103	0.097	0.090		0.096	0.097	9.56
93) TP	4-Chlorotoluene	1.562	1.954	1.748	1.814	1.943	1.852	1.806		1.665	1.793	7.43
94) TP	tert-Butylbenzene	1.382	1.959	1.888	1.973	2.103	2.115	2.050		1.537	1.876	14.45
97) TP	1,2,4-Trimethylbenzene	1.617	2.301	2.194	2.292	2.536	2.500	2.394		1.758	2.199	15.33
98) TP	sec-Butylbenzene	2.010	3.041	2.784	2.894	3.175	3.070	2.835		2.312	2.765	14.56
99) TP	p-Isopropyltoluene	1.593	2.523	2.467	2.639	2.921	2.900	2.720		1.956	2.465	18.87
100) TP	1,3-Dichlorobenzene	1.322	1.525	1.321	1.365	1.462	1.442	1.434		1.288	1.395	5.94
101) TP	1,4-Dichlorobenzene	1.317	1.527	1.349	1.352	1.413	1.379	1.390		1.335	1.383	4.76
102) TP	p-Diethylbenzene	1.020	1.418	1.402	1.504	1.677	1.698	1.656		1.122	1.437	17.70
103) TP	n-Butylbenzene	1.778	2.547	2.385	2.486	2.797	2.605	2.411		1.982	2.374	14.10
104) TP	1,2-Dichlorobenzene	1.172	1.331	1.197	1.219	1.272	1.256	1.268		1.167	1.235	4.58
105) TP	1,2,4,5-Tetramethylben...		1.802	2.002	2.205	2.523	2.656	2.575		1.414	*L	0.9978
106) TP	1,2-Dibromo-3-chloropr...	0.041	0.074	0.072	0.070	0.074	0.072	0.070		0.067	0.068	16.25
107) TP	1,3,5-Trichlorobenzene	0.769	0.961	0.842	0.864	0.911	0.892	0.935		0.817	0.874	7.29
108) TP	Hexachlorobutadiene	0.329	0.397	0.341	0.358	0.369	0.364	0.381		0.361	0.363	5.87
109) TP	1,2,4-Trichlorobenzene	0.605	0.765	0.722	0.738	0.768	0.769	0.795		0.663	0.728	8.76
110) TP	Naphthalene	1.341	1.415	1.482	1.526	1.603	1.558	1.507		1.243	1.459	8.21
111) TP	1,2,3-Trichlorobenzene	0.560	0.729	0.647	0.662	0.692	0.676	0.680		0.611	0.657	7.91

Initial Calibration Summary
Form 6
Volatiles

Client	: **CHA Companies**	**Lab Number**	: **L2033945**
Project Name	: **FORMER COYNE TEXTILE**	**Project Number**	: **59294**
Instrument ID	: **VOA100**	**Ical Ref**	: **ICAL17030**
Calibration dates	: **08/13/20 05:36 08/13/20 09:03**		

Calibration Files

L1 =V00200813A05.D L2 =V00200813A07.D L3 =V00200813A08.D L4 =V00200813A09.D L6 =V00200813A10.D

L7 =V00200813A11.D L8 =V00200813A12.D L0 =V00200813A04.D L1.5=V00200813A06.D

		Compound	L1	L2	L3	L4	L6	L7	L8	L0	L1.5	Avg	%RSD
1)	I	Fluorobenzene	ISTD										
2)	TP	Dichlorodifluoromethane	0.358	0.312	0.294	0.257	0.273	0.264	0.311		0.268	0.292	11.64
3)	TP	Chloromethane	0.352	0.339	0.319	0.289	0.288	0.302	0.330		0.299	0.315	7.58
4)	TC	Vinyl chloride	0.375	0.384	0.355	0.326	0.338	0.337	0.375		0.326	0.352	6.72
5)	TP	Bromomethane	0.384	0.351	0.281	0.273	0.266	0.297	0.332		0.399	*L	0.9924
6)	TP	Chloroethane	0.309	0.293	0.283	0.268	0.302	0.319			0.260	0.291	7.41
7)	TP	Trichlorofluoromethane	0.483	0.471	0.452	0.401	0.433	0.426	0.508		0.383	0.445	9.47
8)	TP	Ethyl ether	0.132	0.141	0.140	0.132	0.133	0.138	0.147		0.116	0.135	6.86
10)	TC	1,1-Dichloroethene	0.255	0.256	0.231	0.206	0.213	0.216	0.243		0.213	0.229	8.72
11)	TP	Carbon disulfide	1.633	0.919	0.687	0.605	0.604	0.625	0.699		1.055	*L	0.9951
12)	TP	Freon-113	0.198	0.225	0.217	0.189	0.199	0.191	0.224		0.168	0.201	9.79
14)	TP	Acrolein		0.019	0.021	0.019	0.019	0.020	0.021			0.020#	5.52
15)	TP	Methylene chloride		0.345	0.288	0.259	0.259	0.269	0.287			0.284	11.31
17)	TP	Acetone		0.047	0.048	0.042	0.040	0.041	0.045			0.044	0.9968
18)	TP	trans-1,2-Dichloroethene	0.295	0.285	0.275	0.249	0.252	0.262	0.284		0.240	0.268	7.42
19)	TP	Methyl acetate		0.097	0.111	0.108	0.112	0.119	0.132			0.113	10.30
20)	TP	Methyl tert-butyl ether	0.648	0.695	0.697	0.657	0.655	0.676	0.710		0.613	0.669	4.74
21)	TP	tert-Butyl alcohol	0.020	0.023	0.022	0.021	0.019	0.020	0.022		0.021	0.021#	6.49
22)	TP	Diisopropyl ether	0.783	0.851	0.846	0.789	0.800	0.841	0.881		0.719	0.814	6.31
23)	TP	1,1-Dichloroethane	0.461	0.505	0.493	0.453	0.454	0.469	0.502		0.427	0.470	5.83
24)	TP	Halothane	0.167	0.192	0.189	0.171	0.173	0.177	0.193		0.162	0.178	6.75
25)	TP	Acrylonitrile		0.054	0.055	0.051	0.054	0.056	0.062			0.055	6.70
26)	TP	Ethyl tert-butyl ether	0.708	0.789	0.788	0.737	0.744	0.780	0.824		0.679	0.756	6.31
27)	TP	Vinyl acetate		0.469	0.541	0.516	0.535	0.563	0.614		0.395	0.519	13.49
28)	TP	cis-1,2-Dichloroethene	0.324	0.305	0.301	0.278	0.275	0.283	0.300		0.261	0.291	6.94
29)	TP	2,2-Dichloropropane	0.476	0.466	0.427	0.383	0.383	0.391	0.421		0.413	0.420	8.51
31)	TP	Bromochloromethane	0.112	0.123	0.123	0.113	0.113	0.114	0.119		0.102	0.115	5.91
32)	TP	Cyclohexane	0.386	0.464	0.415	0.355	0.371	0.361	0.418		0.392	0.395	9.09
33)	TC	Chloroform	0.497	0.501	0.516	0.471	0.467	0.475	0.503		0.407	0.480	7.11
34)	TP	Ethyl acetate		0.158	0.184	0.173	0.175	0.178	0.191			0.177	6.21
35)	TP	Carbon tetrachloride	0.357	0.392	0.363	0.324	0.323	0.320	0.353		0.310	0.343	8.18
36)	TP	Tetrahydrofuran		0.048	0.056	0.053	0.051	0.051	0.056			0.053	5.59
37)	S	Dibromofluoromethane	0.243	0.244	0.247	0.246	0.250	0.248	0.252	0.242	0.244	0.246	1.43
38)	TP	1,1,1-Trichloroethane	0.491	0.432	0.408	0.367	0.364	0.367	0.397	0.630	0.394	*L	0.9982
40)	TP	2-Butanone		0.078	0.085	0.081	0.074	0.073	0.079			0.078#	5.68
41)	TP	1,1-Dichloropropene	0.363	0.389	0.375	0.330	0.332	0.334	0.367	0.390	0.317	0.355	7.68

Initial Calibration Summary
Form 6
Volatiles

Client	**: CHA Companies**	**Lab Number**	**: L2033945**
Project Name	**: FORMER COYNE TEXTILE**	**Project Number**	**: 59294**
Instrument ID	**: VOA100**	**Ical Ref**	**: ICAL17030**
Calibration dates	**: 08/13/20 05:36 08/13/20 09:03**		

Calibration Files

L1 =V00200813A05.D L2 =V00200813A07.D L3 =V00200813A08.D L4 =V00200813A09.D L6 =V00200813A10.D

L7 =V00200813A11.D L8 =V00200813A12.D L0 =V00200813A04.D L1.5=V00200813A06.D

	Compound	L1	L2	L3	L4	L6	L7	L8	L0	L1.5	Avg	%RSD
42) TP	Benzene	1.079	1.145	1.118	1.024	1.013	1.047	1.118	1.149	0.964	1.073	6.06
43) TP	tert-Amyl methyl ether	0.659	0.743	0.736	0.681	0.678	0.697	0.727		0.636	0.695	5.53
44) S	1,2-Dichloroethane-d4	0.239	0.242	0.237	0.235	0.239	0.245	0.252	0.238	0.243	0.241	2.14
45) TP	1,2-Dichloroethane	0.301	0.333	0.328	0.303	0.297	0.302	0.316		0.278	0.307	5.83
48) TP	Methyl cyclohexane	0.545	0.453	0.434	0.375	0.390	0.375	0.438		0.412	0.428	13.00
49) TP	Trichloroethene	0.328	0.296	0.281	0.250	0.250	0.260	0.284	0.339	0.266	0.284	11.37
51) TP	Dibromomethane	0.150	0.152	0.147	0.135	0.134	0.135	0.144		0.126	0.140	6.55
52) TC	1,2-Dichloropropane	0.256	0.280	0.282	0.258	0.255	0.264	0.279		0.228	0.263	6.84
54) TP	2-Chloroethyl vinyl ether		0.105	0.115	0.104	0.104	0.105	0.115		0.070	0.103	14.74
55) TP	Bromodichloromethane	0.350	0.407	0.375	0.352	0.346	0.355	0.377	0.348	0.371	0.365	5.48
58) TP	1,4-Dioxane	0.001	0.002	0.002	0.002	0.002	0.002	0.002		0.001	*L	0.9913
59) TP	cis-1,3-Dichloropropene	0.378	0.445	0.452	0.420	0.419	0.431	0.462	0.383	0.368	0.418	8.14
60) I	Chlorobenzene-d5	----------ISTD----------										
61) S	Toluene-d8	1.432	1.412	1.410	1.395	1.394	1.372	1.311	1.407	1.421	1.395	2.58
62) TC	Toluene	0.901	0.967	0.943	0.849	0.840	0.862	0.888		0.834	0.886	5.53
63) TP	4-Methyl-2-pentanone	0.095	0.109	0.105	0.097	0.094	0.093	0.096		0.097	0.098#	5.73
64) TP	Tetrachloroethene	0.334	0.387	0.376	0.336	0.345	0.349	0.375	0.395	0.316	0.357	7.62
66) TP	trans-1,3-Dichloropropene	0.425	0.520	0.519	0.478	0.484	0.498	0.511		0.414	0.481	8.55
68) TP	Ethyl methacrylate		0.382	0.408	0.382	0.387	0.396	0.408		0.291	0.379	10.67
69) TP	1,1,2-Trichloroethane	0.208	0.240	0.239	0.225	0.222	0.225	0.232		0.286	0.235	9.91
70) TP	Chlorodibromomethane	0.272	0.322	0.331	0.306	0.304	0.303	0.307	0.277	0.270	0.299	7.29
71) TP	1,3-Dichloropropane	0.438	0.513	0.511	0.466	0.457	0.456	0.463		0.421	0.466	6.93
72) TP	1,2-Dibromoethane	0.231	0.262	0.274	0.249	0.246	0.244	0.249		0.229	0.248	5.90
73) TP	2-Hexanone		0.170	0.170	0.161	0.160	0.159	0.166		0.146	0.162	5.20
74) TP	Chlorobenzene	0.964	1.026	1.005	0.910	0.906	0.929	0.974	1.027	0.862	0.956	6.07
75) TC	Ethylbenzene	1.601	1.845	1.774	1.595	1.619	1.686	1.796		1.496	1.677	7.14
76) TP	1,1,1,2-Tetrachloroethane	0.319	0.352	0.352	0.321	0.315	0.322	0.329	0.324	0.293	0.325	5.64
77) TP	p/m Xylene	0.610	0.683	0.670	0.605	0.618	0.643	0.690	0.670	0.570	0.640	6.47
78) TP	o Xylene	0.583	0.641	0.629	0.575	0.583	0.616	0.661	0.596	0.535	0.602	6.42
79) TP	Styrene	0.932	1.029	1.060	0.975	1.025	1.094	1.170	0.964	0.841	1.010	9.52
80) I	1,4-Dichlorobenzene-d4	----------ISTD----------										
81) TP	Bromoform	0.310	0.370	0.382	0.358	0.357	0.355	0.367		0.293	0.349	8.83
83) TP	Isopropylbenzene	2.898	3.227	3.054	2.727	2.689	2.695	2.861		2.688	2.855	6.97
84) S	4-Bromofluorobenzene	0.956	0.964	0.945	0.914	0.902	0.856	0.825	0.978	0.973	0.923	5.85
85) TP	Bromobenzene	0.650	0.751	0.751	0.684	0.674	0.683	0.710		0.625	0.691	6.45
86) TP	n-Propylbenzene	3.620	3.897	3.672	3.306	3.308	3.389	3.660		3.262	3.514	6.53

Initial Calibration Summary
Form 6
Volatiles

Client	**: CHA Companies**	**Lab Number**	**: L2033945**
Project Name	**: FORMER COYNE TEXTILE**	**Project Number**	**: 59294**
Instrument ID	**: VOA100**	**Ical Ref**	**: ICAL17030**
Calibration dates	**: 08/13/20 05:36 08/13/20 09:03**		

Calibration Files
L1 =V00200813A05.D L2 =V00200813A07.D L3 =V00200813A08.D L4 =V00200813A09.D L6 =V00200813A10.D
L7 =V00200813A11.D L8 =V00200813A12.D L0 =V00200813A04.D L1.5=V00200813A06.D

	Compound	L1	L2	L3	L4	L6	L7	L8	L0	L1.5	Avg	%RSD
87) TP	1,4-Dichlorobutane	0.909	0.835	0.814	0.745	0.750	0.760	0.807		0.734	0.794	7.46
88) TP	1,1,2,2-Tetrachloroethane	0.761	0.696	0.626	0.567	0.546	0.536	0.559	0.580	0.528	0.600	13.33
89) TP	4-Ethyltoluene	2.831	3.132	2.990	2.684	2.654	2.679	2.858		2.590	2.802	6.66
90) TP	2-Chlorotoluene	2.062	2.394	2.196	1.975	1.943	1.980	2.087		1.973	2.076	7.37
91) TP	1,3,5-Trimethylbenzene	2.582	2.644	2.556	2.303	2.298	2.374	2.541		2.281	2.447	6.05
92) TP	1,2,3-Trichloropropane	0.465	0.491	0.486	0.449	0.450	0.461	0.491		0.446	0.467	4.08
93) TP	trans-1,4-Dichloro-2-b...	0.160	0.159	0.157	0.148	0.147	0.146	0.149		0.153	0.152	3.62
94) TP	4-Chlorotoluene	2.293	2.254	2.186	1.982	1.982	2.024	2.134		1.961	2.102	6.30
95) TP	tert-Butylbenzene	2.040	2.208	2.105	1.851	1.825	1.847	1.984		1.817	1.960	7.54
98) TP	1,2,4-Trimethylbenzene	2.424	2.589	2.517	2.261	2.258	2.338	2.474		2.208	2.384	5.80
99) TP	sec-Butylbenzene	3.196	3.428	3.180	2.839	2.835	2.886	3.125		2.788	3.035	7.58
100) TP	p-Isopropyltoluene	2.559	2.817	2.656	2.384	2.395	2.451	2.635		2.336	2.529	6.57
101) TP	1,3-Dichlorobenzene	1.211	1.434	1.410	1.294	1.292	1.334	1.395		1.190	1.320	6.85
102) TP	1,4-Dichlorobenzene	1.397	1.485	1.413	1.289	1.285	1.322	1.386		1.261	1.355	5.74
103) TP	p-Diethylbenzene	1.486	1.679	1.576	1.417	1.437	1.480	1.590		1.394	1.507	6.54
104) TP	n-Butylbenzene	2.314	2.572	2.437	2.186	2.248	2.303	2.507		2.154	2.340	6.46
105) TP	1,2-Dichlorobenzene	1.162	1.295	1.283	1.171	1.170	1.202	1.252		1.081	1.202	5.96
106) TP	1,2,4,5-Tetramethylben...	2.399	2.585	2.495	2.274	2.323	2.382	2.481		2.155	2.387	5.73
107) TP	1,2-Dibromo-3-chloropr...	0.073	0.089	0.099	0.090	0.088	0.087	0.091		0.075	0.087	9.89
108) TP	1,3,5-Trichlorobenzene	0.838	0.977	0.950	0.866	0.892	0.881	0.900		0.806	0.889	6.28
109) TP	Hexachlorobutadiene	0.274	0.316	0.294	0.265	0.263	0.245	0.258		0.254	0.271	8.63
110) TP	1,2,4-Trichlorobenzene	0.748	0.853	0.845	0.781	0.799	0.769	0.800		0.693	0.786	6.58
111) TP	Naphthalene	1.511	1.670	1.644	1.548	1.509	1.432	1.520		1.412	1.531	5.91
112) TP	1,2,3-Trichlorobenzene	0.658	0.736	0.728	0.690	0.695	0.666	0.706		0.634	0.689	5.06

Calibration Verification Summary
Form 7
Volatiles

Client	: CHA Companies		Lab Number	: L2033945	
Project Name	: FORMER COYNE TEXTILE		Project Number	: 59294	
Instrument ID	: VOA100		Calibration Date	: 08/21/20 05:52	
Lab File ID	: V00200821A01		Init. Calib. Date(s)	: 08/13/20	08/13/20
Sample No	: WG1401428-2		Init. Calib. Times	: 05:36	09:03
Channel	:				

Compound	Ave. RRF	RRF	Min RRF	%D	Max %D	Area%	Dev(min)
Fluorobenzene	1	1	-	0	20	87	0
Dichlorodifluoromethane	0.292	0.314	-	-7.5	20	106	0
Chloromethane	0.315	0.278	-	11.7	20	83	0
Vinyl chloride	0.352	0.358	-	-1.7	20	95	0
Bromomethane	40	43.077	-	-7.7	20	105	0
Chloroethane	0.291	0.297	-	-2.1	20	96	0
Trichlorofluoromethane	0.445	0.538	-	-20.9*	20	116	0
Ethyl ether	0.135	0.124	-	8.1	20	81	0
1,1-Dichloroethene	0.229	0.234	-	-2.2	20	99	0
Carbon disulfide	40	36.776	-	8.1	20	89	0
Freon-113	0.201	0.238	-	-18.4	20	109	0
Acrolein	0.02	0.017*	-	15	20	76	0
Methylene chloride	0.284	0.258	-	9.2	20	86	0
Acetone	40	37.302	-	6.7	20	84	0
trans-1,2-Dichloroethene	0.268	0.267	-	0.4	20	93	0
Methyl acetate	0.113	0.088*	-	22.1*	20	71	0
Methyl tert-butyl ether	0.669	0.631	-	5.7	20	83	0
tert-Butyl alcohol	0.021	0.017*	-	19	20	73	0
Diisopropyl ether	0.814	0.673	-	17.3	20	74	0
1,1-Dichloroethane	0.47	0.448	-	4.7	20	86	0
Halothane	0.178	0.187	-	-5.1	20	94	0
Acrylonitrile	0.055	0.045*	-	18.2	20	76	0
Ethyl tert-butyl ether	0.756	0.68	-	10.1	20	80	0
Vinyl acetate	0.519	0.44	-	15.2	20	74	0
cis-1,2-Dichloroethene	0.291	0.281	-	3.4	20	88	0
2,2-Dichloropropane	0.42	0.431	-	-2.6	20	97	0
Bromochloromethane	0.115	0.115	-	0	20	88	0
Cyclohexane	0.395	0.406	-	-2.8	20	99	0
Chloroform	0.48	0.482	-	-0.4	20	89	0
Ethyl acetate	0.177	0.148	-	16.4	20	74	0
Carbon tetrachloride	0.343	0.385	-	-12.2	20	103	0
Tetrahydrofuran	0.053	0.045*	-	15.1	20	72	0
Dibromofluoromethane	0.246	0.252	-	-2.4	20	89	0
1,1,1-Trichloroethane	40	43.416	-	-8.5	20	98	0
2-Butanone	0.078	0.054*	-	30.8*	20	57	0
1,1-Dichloropropene	0.355	0.374	-	-5.4	20	98	0
Benzene	1.073	1.021	-	4.8	20	86	0
tert-Amyl methyl ether	0.695	0.645	-	7.2	20	82	0
1,2-Dichloroethane-d4	0.241	0.237	-	1.7	20	88	0
1,2-Dichloroethane	0.307	0.297	-	3.3	20	85	0
Methyl cyclohexane	0.428	0.465	-	-8.6	20	107	0
Trichloroethene	0.284	0.273	-	3.9	20	95	0
Dibromomethane	0.14	0.136	-	2.9	20	87	0

* Value outside of QC limits.

Calibration Verification Summary
Form 7
Volatiles

Client	: CHA Companies		Lab Number	: L2033945	
Project Name	: FORMER COYNE TEXTILE		Project Number	: 59294	
Instrument ID	: VOA100		Calibration Date	: 08/21/20 05:52	
Lab File ID	: V00200821A01		Init. Calib. Date(s)	: 08/13/20	08/13/20
Sample No	: WG1401428-2		Init. Calib. Times	: 05:36	09:03
Channel	:				

Compound	Ave. RRF	RRF	Min RRF	%D	Max %D	Area%	Dev(min)
1,2-Dichloropropane	0.263	0.242	-	8	20	81	0
2-Chloroethyl vinyl ether	0.103	0.095	-	7.8	20	79	0
Bromodichloromethane	0.365	0.347	-	4.9	20	85	0
1,4-Dioxane	2000	1836.443	-	8.2	20	83	0
cis-1,3-Dichloropropene	0.418	0.408	-	2.4	20	84	0
Chlorobenzene-d5	1	1	-	0	20	90	0
Toluene-d8	1.395	1.358	-	2.7	20	87	0
Toluene	0.886	0.845	-	4.6	20	89	0
4-Methyl-2-pentanone	0.098	0.078*	-	20.4*	20	72	0
Tetrachloroethene	0.357	0.411	-	-15.1	20	110	0
trans-1,3-Dichloropropene	0.481	0.448	-	6.9	20	84	0
Ethyl methacrylate	0.379	0.334	-	11.9	20	78	0
1,1,2-Trichloroethane	0.235	0.208	-	11.5	20	83	0
Chlorodibromomethane	0.299	0.291	-	2.7	20	85	0
1,3-Dichloropropane	0.466	0.432	-	7.3	20	83	0
1,2-Dibromoethane	0.248	0.24	-	3.2	20	87	0
2-Hexanone	0.162	0.129	-	20.4*	20	72	0
Chlorobenzene	0.956	0.902	-	5.6	20	89	0
Ethylbenzene	1.677	1.606	-	4.2	20	90	0
1,1,1,2-Tetrachloroethane	0.325	0.313	-	3.7	20	88	0
p/m Xylene	0.64	0.613	-	4.2	20	91	0
o Xylene	0.602	0.565	-	6.1	20	88	0
Styrene	1.01	0.947	-	6.2	20	87	0
1,4-Dichlorobenzene-d4	1	1	-	0	20	96	0
Bromoform	0.349	0.345	-	1.1	20	93	0
Isopropylbenzene	2.855	2.666	-	6.6	20	94	0
4-Bromofluorobenzene	0.923	0.869	-	5.9	20	92	0
Bromobenzene	0.691	0.676	-	2.2	20	95	0
n-Propylbenzene	3.514	3.204	-	8.8	20	93	0
1,4-Dichlorobutane	0.794	0.599	-	24.6*	20	77	0
1,1,2,2-Tetrachloroethane	0.6	0.491	-	18.2	20	83	0
4-Ethyltoluene	2.802	2.605	-	7	20	93	0
2-Chlorotoluene	2.076	1.554	-	25.1*	20	76	0
1,3,5-Trimethylbenzene	2.447	2.198	-	10.2	20	92	0
1,2,3-Trichloropropane	0.467	0.384	-	17.8	20	82	0
trans-1,4-Dichloro-2-buten	0.152	0.12	-	21.1*	20	78	0
4-Chlorotoluene	2.102	1.877	-	10.7	20	91	0
tert-Butylbenzene	1.96	1.833	-	6.5	20	95	0
1,2,4-Trimethylbenzene	2.384	2.146	-	10	20	91	0
sec-Butylbenzene	3.035	2.868	-	5.5	20	97	0
p-Isopropyltoluene	2.529	2.402	-	5	20	97	0
1,3-Dichlorobenzene	1.32	1.276	-	3.3	20	95	0
1,4-Dichlorobenzene	1.355	1.269	-	6.3	20	95	0

* Value outside of QC limits.

Calibration Verification Summary
Form 7
Volatiles

Client	: CHA Companies		**Lab Number**	: L2033945	
Project Name	: FORMER COYNE TEXTILE		**Project Number**	: 59294	
Instrument ID	: VOA100		**Calibration Date**	: 08/21/20 05:52	
Lab File ID	: V00200821A01		**Init. Calib. Date(s)**	: 08/13/20	08/13/20
Sample No	: WG1401428-2		**Init. Calib. Times**	: 05:36	09:03
Channel	:				

Compound	Ave. RRF	RRF	Min RRF	%D	Max %D	Area%	Dev(min)
p-Diethylbenzene	1.507	1.42	-	5.8	20	96	0
n-Butylbenzene	2.34	2.258	-	3.5	20	99	0
1,2-Dichlorobenzene	1.202	1.133	-	5.7	20	93	0
1,2,4,5-Tetramethylbenzene	2.387	2.148	-	10	20	91	0
1,2-Dibromo-3-chloropropan	0.087	0.084	-	3.4	20	89	0
1,3,5-Trichlorobenzene	0.889	0.949	-	-6.7	20	106	0
Hexachlorobutadiene	0.271	0.266	-	1.8	20	97	0
1,2,4-Trichlorobenzene	0.786	0.832	-	-5.9	20	103	0
Naphthalene	1.531	1.373	-	10.3	20	85	0
1,2,3-Trichlorobenzene	0.689	0.717	-	-4.1	20	100	0

*** Value outside of QC limits.**

Calibration Verification Summary
Form 7
Volatiles

Client	: CHA Companies		Lab Number	: L2033945	
Project Name	: FORMER COYNE TEXTILE		Project Number	: 59294	
Instrument ID	: VOA117		Calibration Date	: 08/26/20 06:43	
Lab File ID	: V17200826A01		Init. Calib. Date(s)	: 07/10/20	07/10/20
Sample No	: WG1403102-2		Init. Calib. Times	: 17:00	20:28
Channel	:				

Compound	Ave. RRF	RRF	Min RRF	%D	Max %D	Area%	Dev(min)
Fluorobenzene	1	1	-	0	20	97	0
Dichlorodifluoromethane	0.19	0.202	-	-6.3	20	108	0
Chloromethane	0.196	0.184	-	6.1	20	100	-.02
Vinyl chloride	0.508	0.399	-	21.5*	20	77	0
Bromomethane	40	43.062	-	-7.7	20	104	0
Chloroethane	0.454	0.4	-	11.9	20	91	-.01
Trichlorofluoromethane	1.028	0.85	-	17.3	20	83	0
Ethyl ether	0.297	0.242	-	18.5	20	80	0
1,1-Dichloroethene	0.195	0.183	-	6.2	20	96	0
Carbon disulfide	0.569	0.464	-	18.5	20	86	0
Freon-113	0.213	0.193	-	9.4	20	91	-.01
Acrolein	0.01052	0.00866*	-	17.7	20	82	0
Methylene chloride	0.231	0.22	-	4.8	20	101	0
Acetone	40	46.061	-	-15.2	20	104	0
trans-1,2-Dichloroethene	0.215	0.224	-	-4.2	20	105	0
Methyl acetate	0.066	0.063*	-	4.5	20	93	-.01
Methyl tert-butyl ether	0.418	0.418	-	0	20	97	0
tert-Butyl alcohol	0.011	0.011*	-	0	20	98	-.01
Diisopropyl ether	0.46	0.459	-	0.2	20	95	0
1,1-Dichloroethane	0.362	0.34	-	6.1	20	94	0
Halothane	0.182	0.184	-	-1.1	20	100	0
Acrylonitrile	0.032	0.033*	-	-3.1	20	96	0
Ethyl tert-butyl ether	0.486	0.464	-	4.5	20	91	0
Vinyl acetate	0.292	0.298	-	-2.1	20	96	0
cis-1,2-Dichloroethene	0.261	0.247	-	5.4	20	94	0
2,2-Dichloropropane	0.309	0.323	-	-4.5	20	106	0
Bromochloromethane	0.116	0.118	-	-1.7	20	102	0
Cyclohexane	0.275	0.274	-	0.4	20	94	0
Chloroform	0.4	0.396	-	1	20	100	0
Ethyl acetate	0.099	0.101	-	-2	20	98	0
Carbon tetrachloride	0.31	0.331	-	-6.8	20	105	0
Tetrahydrofuran	40	41.039	-	-2.6	20	94	-.01
Dibromofluoromethane	0.262	0.26	-	0.8	20	98	0
1,1,1-Trichloroethane	0.353	0.348	-	1.4	20	99	0
2-Butanone	40	40.563	-	-1.4	20	94	0
1,1-Dichloropropene	0.273	0.277	-	-1.5	20	98	0
Benzene	0.871	0.876	-	-0.6	20	100	0
tert-Amyl methyl ether	0.462	0.461	-	0.2	20	94	0
1,2-Dichloroethane-d4	0.217	0.218	-	-0.5	20	102	0
1,2-Dichloroethane	0.231	0.238	-	-3	20	102	0
Methyl cyclohexane	0.363	0.353	-	2.8	20	94	0
Trichloroethene	0.256	0.249	-	2.7	20	100	0
Dibromomethane	0.119	0.121	-	-1.7	20	100	0

* Value outside of QC limits.

Calibration Verification Summary
Form 7
Volatiles

Client	: CHA Companies		Lab Number	: L2033945	
Project Name	: FORMER COYNE TEXTILE		Project Number	: 59294	
Instrument ID	: VOA117		Calibration Date	: 08/26/20 06:43	
Lab File ID	: V17200826A01		Init. Calib. Date(s)	: 07/10/20	07/10/20
Sample No	: WG1403102-2		Init. Calib. Times	: 17:00	20:28
Channel	:				

Compound	Ave. RRF	RRF	Min RRF	%D	Max %D	Area%	Dev(min)
1,2-Dichloropropane	0.195	0.193	-	1	20	98	0
2-Chloroethyl vinyl ether	0.08	0.078	-	2.5	20	92	0
Bromodichloromethane	0.291	0.299	-	-2.7	20	101	0
1,4-Dioxane	0.00132	0.00163*	-	-23.5*	20	115	0
cis-1,3-Dichloropropene	0.31	0.326	-	-5.2	20	97	0
Chlorobenzene-d5	1	1	-	0	20	100	0
Toluene-d8	1.245	1.231	-	1.1	20	96	0
Toluene	0.746	0.748	-	-0.3	20	102	0
4-Methyl-2-pentanone	40	35.457	-	11.4	20	94	0
Tetrachloroethene	0.349	0.338	-	3.2	20	106	0
trans-1,3-Dichloropropene	0.351	0.346	-	1.4	20	95	0
Ethyl methacrylate	0.23	0.217	-	5.7	20	97	0
1,1,2-Trichloroethane	0.185	0.176	-	4.9	20	96	0
Chlorodibromomethane	0.275	0.291	-	-5.8	20	106	0
1,3-Dichloropropane	0.346	0.336	-	2.9	20	97	0
1,2-Dibromoethane	0.206	0.21	-	-1.9	20	100	0
2-Hexanone	0.079	0.076*	-	3.8	20	95	0
Chlorobenzene	0.897	0.888	-	1	20	104	0
Ethylbenzene	1.399	1.452	-	-3.8	20	102	0
1,1,1,2-Tetrachloroethane	0.327	0.331	-	-1.2	20	104	0
p/m Xylene	0.605	0.612	-	-1.2	20	103	0
o Xylene	0.515	0.568	-	-10.3	20	101	0
Styrene	80	81.118	-	-1.4	20	101	0
1,4-Dichlorobenzene-d4	1	1	-	0	20	107	0
Bromoform	0.342	0.316	-	7.6	20	104	0
Isopropylbenzene	2.555	2.575	-	-0.8	20	103	0
4-Bromofluorobenzene	0.703	0.689	-	2	20	105	0
Bromobenzene	0.653	0.618	-	5.4	20	107	0
n-Propylbenzene	3.154	3.088	-	2.1	20	105	0
1,4-Dichlorobutane	0.513	0.5	-	2.5	20	107	0
1,1,2,2-Tetrachloroethane	0.481	0.452	-	6	20	103	0
4-Ethyltoluene	2.46	2.621	-	-6.5	20	110	0
2-Chlorotoluene	1.753	1.798	-	-2.6	20	110	0
1,3,5-Trimethylbenzene	2.268	2.294	-	-1.1	20	106	0
1,2,3-Trichloropropane	0.377	0.352	-	6.6	20	104	0
trans-1,4-Dichloro-2-buten	0.097	0.105	-	-8.2	20	110	0
4-Chlorotoluene	1.793	1.848	-	-3.1	20	109	0
tert-Butylbenzene	1.876	1.958	-	-4.4	20	106	0
1,2,4-Trimethylbenzene	2.199	2.28	-	-3.7	20	106	0
sec-Butylbenzene	2.765	3.044	-	-10.1	20	112	0
p-Isopropyltoluene	2.465	2.636	-	-6.9	20	107	0
1,3-Dichlorobenzene	1.395	1.427	-	-2.3	20	112	0
1,4-Dichlorobenzene	1.383	1.394	-	-0.8	20	110	0

* Value outside of QC limits.

Calibration Verification Summary
Form 7
Volatiles

Client	: CHA Companies		**Lab Number**	: L2033945	
Project Name	: FORMER COYNE TEXTILE		**Project Number**	: 59294	
Instrument ID	: VOA117		**Calibration Date**	: 08/26/20 06:43	
Lab File ID	: V17200826A01		**Init. Calib. Date(s)**	: 07/10/20	07/10/20
Sample No	: WG1403102-2		**Init. Calib. Times**	: 17:00	20:28
Channel	:				

Compound	Ave. RRF	RRF	Min RRF	%D	Max %D	Area%	Dev(min)
p-Diethylbenzene	1.437	1.575	-	-9.6	20	112	0
n-Butylbenzene	2.374	2.398	-	-1	20	103	0
1,2-Dichlorobenzene	1.235	1.25	-	-1.2	20	109	0
1,2,4,5-Tetramethylbenzene	40	36.421	-	8.9	20	109	0
1,2-Dibromo-3-chloropropan	0.068	0.069	-	-1.5	20	106	0
1,3,5-Trichlorobenzene	0.874	0.886	-	-1.4	20	109	0
Hexachlorobutadiene	0.363	0.345	-	5	20	103	0
1,2,4-Trichlorobenzene	0.728	0.735	-	-1	20	106	0
Naphthalene	1.459	1.46	-	-0.1	20	102	0
1,2,3-Trichlorobenzene	0.657	0.667	-	-1.5	20	107	0

*** Value outside of QC limits.**

Calibration Verification Summary
Form 7
Volatiles

Client	: CHA Companies		Lab Number	: L2033945	
Project Name	: FORMER COYNE TEXTILE		Project Number	: 59294	
Instrument ID	: VOA100		Calibration Date	: 08/26/20 07:06	
Lab File ID	: V00200826A01		Init. Calib. Date(s)	: 08/13/20	08/13/20
Sample No	: WG1403079-2		Init. Calib. Times	: 05:36	09:03
Channel	:				

Compound	Ave. RRF	RRF	Min RRF	%D	Max %D	Area%	Dev(min)
Fluorobenzene	1	1	-	0	20	65	0
Dichlorodifluoromethane	0.292	0.299	-	-2.4	20	75	0
Chloromethane	0.315	0.263	-	16.5	20	59	0
Vinyl chloride	0.352	0.352	-	0	20	70	0
Bromomethane	40	45.28	-	-13.2	20	83	0
Chloroethane	0.291	0.305	-	-4.8	20	73	0
Trichlorofluoromethane	0.445	0.569	-	-27.9*	20	92	0
Ethyl ether	0.135	0.144	-	-6.7	20	71	0
1,1-Dichloroethene	0.229	0.253	-	-10.5	20	79	0
Carbon disulfide	40	38.705	-	3.2	20	70	0
Freon-113	0.201	0.254	-	-26.4*	20	87	0
Acrolein	0.02	0.017*	-	15	20	57	0
Methylene chloride	0.284	0.297	-	-4.6	20	74	0
Acetone	40	38.322	-	4.2	20	64	0
trans-1,2-Dichloroethene	0.268	0.292	-	-9	20	76	0
Methyl acetate	0.113	0.096*	-	15	20	58	0
Methyl tert-butyl ether	0.669	0.736	-	-10	20	72	0
tert-Butyl alcohol	0.021	0.023*	-	-9.5	20	72	0
Diisopropyl ether	0.814	0.708	-	13	20	58	0
1,1-Dichloroethane	0.47	0.482	-	-2.6	20	69	0
Halothane	0.178	0.205	-	-15.2	20	78	0
Acrylonitrile	0.055	0.05*	-	9.1	20	64	0
Ethyl tert-butyl ether	0.756	0.755	-	0.1	20	66	0
Vinyl acetate	0.519	0.473	-	8.9	20	59	0
cis-1,2-Dichloroethene	0.291	0.318	-	-9.3	20	74	0
2,2-Dichloropropane	0.42	0.466	-	-11	20	79	0
Bromochloromethane	0.115	0.133	-	-15.7	20	76	0
Cyclohexane	0.395	0.397	-	-0.5	20	72	0
Chloroform	0.48	0.545	-	-13.5	20	75	0
Ethyl acetate	0.177	0.168	-	5.1	20	63	0
Carbon tetrachloride	0.343	0.423	-	-23.3*	20	85	0
Tetrahydrofuran	0.053	0.05*	-	5.7	20	60	0
Dibromofluoromethane	0.246	0.26	-	-5.7	20	68	0
1,1,1-Trichloroethane	40	48.301	-	-20.8*	20	81	0
2-Butanone	0.078	0.06*	-	23.1*	20	48	0
1,1-Dichloropropene	0.355	0.392	-	-10.4	20	77	0
Benzene	1.073	1.13	-	-5.3	20	71	0
tert-Amyl methyl ether	0.695	0.729	-	-4.9	20	69	0
1,2-Dichloroethane-d4	0.241	0.241	-	0	20	66	0
1,2-Dichloroethane	0.307	0.344	-	-12.1	20	74	0
Methyl cyclohexane	0.428	0.472	-	-10.3	20	81	0
Trichloroethene	0.284	0.297	-	-4.6	20	77	0
Dibromomethane	0.14	0.158	-	-12.9	20	76	0

* Value outside of QC limits.

Calibration Verification Summary
Form 7
Volatiles

Client	: CHA Companies		Lab Number	: L2033945	
Project Name	: FORMER COYNE TEXTILE		Project Number	: 59294	
Instrument ID	: VOA100		Calibration Date	: 08/26/20 07:06	
Lab File ID	: V00200826A01		Init. Calib. Date(s)	: 08/13/20	08/13/20
Sample No	: WG1403079-2		Init. Calib. Times	: 05:36	09:03
Channel	:				

Compound	Ave. RRF	RRF	Min RRF	%D	Max %D	Area%	Dev(min)
1,2-Dichloropropane	0.263	0.263	-	0	20	66	0
2-Chloroethyl vinyl ether	0.103	0.117	-	-13.6	20	72	0
Bromodichloromethane	0.365	0.395	-	-8.2	20	73	0
1,4-Dioxane	2000	2356.799	-	-17.8	20	80	0
cis-1,3-Dichloropropene	0.418	0.455	-	-8.9	20	70	0
Chlorobenzene-d5	1	1	-	0	20	72	0
Toluene-d8	1.395	1.319	-	5.4	20	68	0
Toluene	0.886	0.878	-	0.9	20	74	0
4-Methyl-2-pentanone	0.098	0.088*	-	10.2	20	65	0
Tetrachloroethene	0.357	0.47	-	-31.7*	20	100	0
trans-1,3-Dichloropropene	0.481	0.475	-	1.2	20	71	0
Ethyl methacrylate	0.379	0.357	-	5.8	20	67	0
1,1,2-Trichloroethane	0.235	0.224	-	4.7	20	71	0
Chlorodibromomethane	0.299	0.315	-	-5.4	20	74	0
1,3-Dichloropropane	0.466	0.463	-	0.6	20	71	0
1,2-Dibromoethane	0.248	0.261	-	-5.2	20	75	0
2-Hexanone	0.162	0.131	-	19.1	20	58	0
Chlorobenzene	0.956	0.946	-	1	20	74	0
Ethylbenzene	1.677	1.671	-	0.4	20	75	0
1,1,1,2-Tetrachloroethane	0.325	0.33	-	-1.5	20	73	0
p/m Xylene	0.64	0.634	-	0.9	20	75	0
o Xylene	0.602	0.59	-	2	20	73	0
Styrene	1.01	0.999	-	1.1	20	73	0
1,4-Dichlorobenzene-d4	1	1	-	0	20	85	0
Bromoform	0.349	0.376	-	-7.7	20	89	0
Isopropylbenzene	2.855	2.493	-	12.7	20	77	0
4-Bromofluorobenzene	0.923	0.805	-	12.8	20	75	0
Bromobenzene	0.691	0.701	-	-1.4	20	87	0
n-Propylbenzene	3.514	2.975	-	15.3	20	76	0
1,4-Dichlorobutane	0.794	0.579	-	27.1*	20	66	0
1,1,2,2-Tetrachloroethane	0.6	0.487	-	18.8	20	73	0
4-Ethyltoluene	2.802	2.457	-	12.3	20	78	0
2-Chlorotoluene	2.076	1.745	-	15.9	20	75	0
1,3,5-Trimethylbenzene	2.447	2.088	-	14.7	20	77	0
1,2,3-Trichloropropane	0.467	0.378	-	19.1	20	71	0
trans-1,4-Dichloro-2-buten	0.152	0.119	-	21.7*	20	68	0
4-Chlorotoluene	2.102	1.774	-	15.6	20	76	0
tert-Butylbenzene	1.96	1.706	-	13	20	78	0
1,2,4-Trimethylbenzene	2.384	2.041	-	14.4	20	76	0
sec-Butylbenzene	3.035	2.634	-	13.2	20	79	0
p-Isopropyltoluene	2.529	2.222	-	12.1	20	79	0
1,3-Dichlorobenzene	1.32	1.26	-	4.5	20	82	0
1,4-Dichlorobenzene	1.355	1.27	-	6.3	20	83	0

* Value outside of QC limits.

Calibration Verification Summary
Form 7
Volatiles

Client	: CHA Companies		**Lab Number**	: L2033945	
Project Name	: FORMER COYNE TEXTILE		**Project Number**	: 59294	
Instrument ID	: VOA100		**Calibration Date**	: 08/26/20 07:06	
Lab File ID	: V00200826A01		**Init. Calib. Date(s)**	: 08/13/20	08/13/20
Sample No	: WG1403079-2		**Init. Calib. Times**	: 05:36	09:03
Channel	:				

Compound	Ave. RRF	RRF	Min RRF	%D	Max %D	Area%	Dev(min)
p-Diethylbenzene	1.507	1.315	-	12.7	20	79	0
n-Butylbenzene	2.34	2.063	-	11.8	20	80	0
1,2-Dichlorobenzene	1.202	1.136	-	5.5	20	82	0
1,2,4,5-Tetramethylbenzene	2.387	2.042	-	14.5	20	76	0
1,2-Dibromo-3-chloropropan	0.087	0.088	-	-1.1	20	83	0
1,3,5-Trichlorobenzene	0.889	1.057	-	-18.9	20	103	0
Hexachlorobutadiene	0.271	0.281	-	-3.7	20	90	0
1,2,4-Trichlorobenzene	0.786	0.929	-	-18.2	20	101	0
Naphthalene	1.531	1.357	-	11.4	20	74	0
1,2,3-Trichlorobenzene	0.689	0.792	-	-14.9	20	97	0

*** Value outside of QC limits.**

Calibration Verification Summary
Form 7
Volatiles

Client	: CHA Companies		Lab Number	: L2033945	
Project Name	: FORMER COYNE TEXTILE		Project Number	: 59294	
Instrument ID	: VOA126		Calibration Date	: 08/27/20 06:17	
Lab File ID	: V26200827A01		Init. Calib. Date(s)	: 06/04/20	06/04/20
Sample No	: WG1403630-2		Init. Calib. Times	: 18:10	23:30
Channel	:				

Compound	Ave. RRF	RRF	Min RRF	%D	Max %D	Area%	Dev(min)
Fluorobenzene	1	1	-	0	20	60	-.01
Dichlorodifluoromethane	0.149	0.25	-	-67.8*	20	95	0
Chloromethane	0.289	0.285	-	1.4	20	62	0
Vinyl chloride	0.216	0.242	-	-12	20	63	0
Bromomethane	0.159	0.141	-	11.3	20	53	0
Chloroethane	0.168	0.159	-	5.4	20	52	0
Trichlorofluoromethane	0.299	0.398	-	-33.1*	20	76	0
Ethyl ether	0.1	0.099	-	1	20	56	-.01
1,1-Dichloroethene	0.183	0.193	-	-5.5	20	60	0
Carbon disulfide	0.605	0.507	-	16.2	20	50	0
Freon-113	0.177	0.206	-	-16.4	20	66	0
Acrolein	0.036	0.018*	-	50*	20	28	-.01
Methylene chloride	0.228	0.209	-	8.3	20	56	0
Acetone	40	29.225	-	26.9*	20	41	-.01
trans-1,2-Dichloroethene	0.218	0.219	-	-0.5	20	57	0
Methyl acetate	0.149	0.13	-	12.8	20	51	-.01
Methyl tert-butyl ether	0.504	0.57	-	-13.1	20	65	0
tert-Butyl alcohol	0.023	0.021*	-	8.7	20	53	-.04
Diisopropyl ether	0.927	0.836	-	9.8	20	52	-.01
1,1-Dichloroethane	0.463	0.431	-	6.9	20	54	0
Halothane	0.165	0.167	-	-1.2	20	57	-.01
Acrylonitrile	0.073	0.07	-	4.1	20	53	-.02
Ethyl tert-butyl ether	0.798	0.744	-	6.8	20	54	-.02
Vinyl acetate	0.426	0.442	-	-3.8	20	59	-.01
cis-1,2-Dichloroethene	0.243	0.234	-	3.7	20	57	0
2,2-Dichloropropane	0.303	0.369	-	-21.8*	20	70	-.01
Bromochloromethane	0.104	0.101	-	2.9	20	56	-.01
Cyclohexane	0.461	0.456	-	1.1	20	56	0
Chloroform	0.411	0.425	-	-3.4	20	63	0
Ethyl acetate	0.183	0.183	-	0	20	57	-.01
Carbon tetrachloride	0.296	0.382	-	-29.1*	20	72	0
Tetrahydrofuran	0.057	0.054	-	5.3	20	54	0
Dibromofluoromethane	0.26	0.271	-	-4.2	20	63	0
1,1,1-Trichloroethane	0.339	0.403	-	-18.9	20	67	-.01
2-Butanone	0.087	0.081*	-	6.9	20	54	-.02
1,1-Dichloropropene	0.279	0.318	-	-14	20	64	0
Benzene	0.883	0.856	-	3.1	20	57	-.01
tert-Amyl methyl ether	0.547	0.574	-	-4.9	20	60	-.01
1,2-Dichloroethane-d4	0.264	0.29	-	-9.8	20	66	0
1,2-Dichloroethane	0.315	0.339	-	-7.6	20	64	-.01
Methyl cyclohexane	0.338	0.371	-	-9.8	20	62	0
Trichloroethene	0.23	0.239	-	-3.9	20	59	0
Dibromomethane	0.119	0.122	-	-2.5	20	59	-.01

* Value outside of QC limits.

Calibration Verification Summary
Form 7
Volatiles

Client	: CHA Companies		Lab Number	: L2033945	
Project Name	: FORMER COYNE TEXTILE		Project Number	: 59294	
Instrument ID	: VOA126		Calibration Date	: 08/27/20 06:17	
Lab File ID	: V26200827A01		Init. Calib. Date(s)	: 06/04/20	06/04/20
Sample No	: WG1403630-2		Init. Calib. Times	: 18:10	23:30
Channel	:				

Compound	Ave. RRF	RRF	Min RRF	%D	Max %D	Area%	Dev(min)
1,2-Dichloropropane	0.271	0.244	-	10	20	52	-.01
2-Chloroethyl vinyl ether	0.119	0.095	-	20.2*	20	50	-.01
Bromodichloromethane	0.295	0.331	-	-12.2	20	64	-.01
1,4-Dioxane	0.00167	0.0018*	-	-7.8	20	61	-.01
cis-1,3-Dichloropropene	0.332	0.356	-	-7.2	20	61	-.01
Chlorobenzene-d5	1	1	-	0	20	62	-.01
Toluene-d8	1.249	1.207	-	3.4	20	60	-.01
Toluene	0.68	0.642	-	5.6	20	58	-.02
4-Methyl-2-pentanone	0.099	0.087*	-	12.1	20	52	-.01
Tetrachloroethene	0.29	0.295	-	-1.7	20	62	-.01
trans-1,3-Dichloropropene	0.334	0.359	-	-7.5	20	64	-.02
Ethyl methacrylate	0.259	0.268	-	-3.5	20	59	-.01
1,1,2-Trichloroethane	0.17	0.162	-	4.7	20	58	-.01
Chlorodibromomethane	0.246	0.257	-	-4.5	20	60	0
1,3-Dichloropropane	0.349	0.34	-	2.6	20	59	-.01
1,2-Dibromoethane	0.194	0.191	-	1.5	20	59	-.01
2-Hexanone	0.166	0.16	-	3.6	20	57	-.01
Chlorobenzene	0.761	0.706	-	7.2	20	57	-.02
Ethylbenzene	1.279	1.273	-	0.5	20	59	-.02
1,1,1,2-Tetrachloroethane	0.255	0.274	-	-7.5	20	62	-.01
p/m Xylene	0.491	0.483	-	1.6	20	58	-.03
o Xylene	0.467	0.443	-	5.1	20	56	-.02
Styrene	0.776	0.76	-	2.1	20	57	-.03
1,4-Dichlorobenzene-d4	1	1	-	0	20	69	-.01
Bromoform	0.278	0.281	-	-1.1	20	65	-.01
Isopropylbenzene	2.404	2.233	-	7.1	20	60	-.02
4-Bromofluorobenzene	0.974	0.92	-	5.5	20	64	0
Bromobenzene	0.583	0.527	-	9.6	20	60	-.02
n-Propylbenzene	2.862	2.654	-	7.3	20	61	-.02
1,4-Dichlorobutane	0.833	0.711	-	14.6	20	57	-.02
1,1,2,2-Tetrachloroethane	0.464	0.415	-	10.6	20	58	-.01
4-Ethyltoluene	2.381	2.214	-	7	20	61	-.03
2-Chlorotoluene	1.894	1.793	-	5.3	20	63	-.02
1,3,5-Trimethylbenzene	2.019	1.906	-	5.6	20	62	-.03
1,2,3-Trichloropropane	0.348	0.319	-	8.3	20	61	-.01
trans-1,4-Dichloro-2-buten	0.156	0.152	-	2.6	20	64	-.02
4-Chlorotoluene	1.781	1.652	-	7.2	20	62	-.02
tert-Butylbenzene	1.709	1.611	-	5.7	20	61	-.02
1,2,4-Trimethylbenzene	2.023	1.894	-	6.4	20	62	-.02
sec-Butylbenzene	2.564	2.437	-	5	20	61	-.02
p-Isopropyltoluene	2.208	2.113	-	4.3	20	62	-.02
1,3-Dichlorobenzene	1.16	1.06	-	8.6	20	61	-.02
1,4-Dichlorobenzene	1.147	1.049	-	8.5	20	62	-.02

* Value outside of QC limits.

Calibration Verification Summary
Form 7
Volatiles

Client	: CHA Companies		**Lab Number**	: L2033945	
Project Name	: FORMER COYNE TEXTILE		**Project Number**	: 59294	
Instrument ID	: VOA126		**Calibration Date**	: 08/27/20 06:17	
Lab File ID	: V26200827A01		**Init. Calib. Date(s)**	: 06/04/20	06/04/20
Sample No	: WG1403630-2		**Init. Calib. Times**	: 18:10	23:30
Channel	:				

Compound	Ave. RRF	RRF	Min RRF	%D	Max %D	Area%	Dev(min)
p-Diethylbenzene	1.351	1.283	-	5	20	61	-.03
n-Butylbenzene	2.512	2.338	-	6.9	20	60	-.02
1,2-Dichlorobenzene	1.042	0.954	-	8.4	20	61	-.02
1,2,4,5-Tetramethylbenzene	2.013	1.937	-	3.8	20	60	-.01
1,2-Dibromo-3-chloropropan	0.073	0.07	-	4.1	20	62	0
1,3,5-Trichlorobenzene	0.802	0.768	-	4.2	20	62	-.01
Hexachlorobutadiene	0.373	0.415	-	-11.3	20	72	0
1,2,4-Trichlorobenzene	0.725	0.686	-	5.4	20	61	-.01
Naphthalene	1.493	1.293	-	13.4	20	55	0
1,2,3-Trichlorobenzene	0.644	0.607	-	5.7	20	61	0

*** Value outside of QC limits.**

Calibration Verification Summary
Form 7
Volatiles

Client	: CHA Companies		Lab Number	: L2033945	
Project Name	: FORMER COYNE TEXTILE		Project Number	: 59294	
Instrument ID	: VOA117		Calibration Date	: 08/27/20 07:37	
Lab File ID	: V17200827A01		Init. Calib. Date(s)	: 07/10/20	07/10/20
Sample No	: WG1403565-2		Init. Calib. Times	: 17:00	20:28
Channel	:				

Compound	Ave. RRF	RRF	Min RRF	%D	Max %D	Area%	Dev(min)
Fluorobenzene	1	1	-	0	20	122	0
Dichlorodifluoromethane	0.19	0.203	-	-6.8	20	137	0
Chloromethane	0.196	0.162	-	17.3	20	112	-.02
Vinyl chloride	0.508	0.34	-	33.1*	20	83	0
Bromomethane	40	34.114	-	14.7	20	105	0
Chloroethane	0.454	0.305	-	32.8*	20	88	-.01
Trichlorofluoromethane	1.028	0.809	-	21.3*	20	100	0
Ethyl ether	0.297	0.195	-	34.3*	20	82	0
1,1-Dichloroethene	0.195	0.178	-	8.7	20	119	0
Carbon disulfide	0.569	0.427	-	25*	20	100	0
Freon-113	0.213	0.187	-	12.2	20	112	0
Acrolein	0.01052	0.00796*	-	24.3*	20	95	0
Methylene chloride	0.231	0.193	-	16.5	20	113	0
Acetone	40	37.996	-	5	20	110	0
trans-1,2-Dichloroethene	0.215	0.212	-	1.4	20	126	0
Methyl acetate	0.066	0.055*	-	16.7	20	102	-.01
Methyl tert-butyl ether	0.418	0.401	-	4.1	20	118	0
tert-Butyl alcohol	0.011	0.01*	-	9.1	20	115	-.01
Diisopropyl ether	0.46	0.428	-	7	20	112	0
1,1-Dichloroethane	0.362	0.314	-	13.3	20	110	0
Halothane	0.182	0.179	-	1.6	20	124	0
Acrylonitrile	0.032	0.028*	-	12.5	20	106	0
Ethyl tert-butyl ether	0.486	0.449	-	7.6	20	112	0
Vinyl acetate	0.292	0.269	-	7.9	20	109	0
cis-1,2-Dichloroethene	0.261	0.236	-	9.6	20	114	0
2,2-Dichloropropane	0.309	0.313	-	-1.3	20	130	0
Bromochloromethane	0.116	0.115	-	0.9	20	125	0
Cyclohexane	0.275	0.277	-	-0.7	20	120	0
Chloroform	0.4	0.367	-	8.3	20	118	0
Ethyl acetate	0.099	0.089	-	10.1	20	108	0
Carbon tetrachloride	0.31	0.333	-	-7.4	20	134	0
Tetrahydrofuran	40	36.493	-	8.8	20	106	-.01
Dibromofluoromethane	0.262	0.254	-	3.1	20	121	0
1,1,1-Trichloroethane	0.353	0.34	-	3.7	20	123	0
2-Butanone	40	35.773	-	10.6	20	105	-.01
1,1-Dichloropropene	0.273	0.273	-	0	20	122	0
Benzene	0.871	0.821	-	5.7	20	118	0
tert-Amyl methyl ether	0.462	0.45	-	2.6	20	116	0
1,2-Dichloroethane-d4	0.217	0.199	-	8.3	20	117	0
1,2-Dichloroethane	0.231	0.215	-	6.9	20	117	0
Methyl cyclohexane	0.363	0.363	-	0	20	123	0
Trichloroethene	0.256	0.237	-	7.4	20	121	0
Dibromomethane	0.119	0.114	-	4.2	20	119	0

* Value outside of QC limits.

Calibration Verification Summary
Form 7
Volatiles

Client	: CHA Companies		Lab Number	: L2033945	
Project Name	: FORMER COYNE TEXTILE		Project Number	: 59294	
Instrument ID	: VOA117		Calibration Date	: 08/27/20 07:37	
Lab File ID	: V17200827A01		Init. Calib. Date(s)	: 07/10/20	07/10/20
Sample No	: WG1403565-2		Init. Calib. Times	: 17:00	20:28
Channel	:				

Compound	Ave. RRF	RRF	Min RRF	%D	Max %D	Area%	Dev(min)
1,2-Dichloropropane	0.195	0.179	-	8.2	20	114	0
2-Chloroethyl vinyl ether	0.08	0.079	-	1.3	20	117	0
Bromodichloromethane	0.291	0.28	-	3.8	20	120	0
1,4-Dioxane	0.00132	0.00143*	-	-8.3	20	127	0
cis-1,3-Dichloropropene	0.31	0.309	-	0.3	20	117	0
Chlorobenzene-d5	1	1	-	0	20	129	0
Toluene-d8	1.245	1.201	-	3.5	20	121	0
Toluene	0.746	0.712	-	4.6	20	125	0
4-Methyl-2-pentanone	40	34.267	-	14.3	20	117	0
Tetrachloroethene	0.349	0.329	-	5.7	20	133	0
trans-1,3-Dichloropropene	0.351	0.319	-	9.1	20	112	0
Ethyl methacrylate	0.23	0.208	-	9.6	20	120	0
1,1,2-Trichloroethane	0.185	0.162	-	12.4	20	113	0
Chlorodibromomethane	0.275	0.272	-	1.1	20	128	0
1,3-Dichloropropane	0.346	0.31	-	10.4	20	115	0
1,2-Dibromoethane	0.206	0.198	-	3.9	20	122	-.01
2-Hexanone	0.079	0.069*	-	12.7	20	111	0
Chlorobenzene	0.897	0.852	-	5	20	128	0
Ethylbenzene	1.399	1.388	-	0.8	20	126	0
1,1,1,2-Tetrachloroethane	0.327	0.321	-	1.8	20	130	0
p/m Xylene	0.605	0.596	-	1.5	20	129	0
o Xylene	0.515	0.551	-	-7	20	126	0
Styrene	80	77.942	-	2.6	20	125	0
1,4-Dichlorobenzene-d4	1	1	-	0	20	136	0
Bromoform	0.342	0.306	-	10.5	20	128	0
Isopropylbenzene	2.555	2.589	-	-1.3	20	132	0
4-Bromofluorobenzene	0.703	0.723	-	-2.8	20	141	0
Bromobenzene	0.653	0.608	-	6.9	20	134	0
n-Propylbenzene	3.154	2.982	-	5.5	20	129	0
1,4-Dichlorobutane	0.513	0.447	-	12.9	20	122	0
1,1,2,2-Tetrachloroethane	0.481	0.409	-	15	20	119	0
4-Ethyltoluene	2.46	2.572	-	-4.6	20	137	0
2-Chlorotoluene	1.753	1.709	-	2.5	20	133	0
1,3,5-Trimethylbenzene	2.268	2.222	-	2	20	130	0
1,2,3-Trichloropropane	0.377	0.309	-	18	20	117	0
trans-1,4-Dichloro-2-buten	0.097	0.086	-	11.3	20	114	0
4-Chlorotoluene	1.793	1.749	-	2.5	20	131	0
tert-Butylbenzene	1.876	1.979	-	-5.5	20	136	0
1,2,4-Trimethylbenzene	2.199	2.183	-	0.7	20	129	0
sec-Butylbenzene	2.765	3.019	-	-9.2	20	142	0
p-Isopropyltoluene	2.465	2.614	-	-6	20	135	0
1,3-Dichlorobenzene	1.395	1.377	-	1.3	20	137	0
1,4-Dichlorobenzene	1.383	1.352	-	2.2	20	136	0

* Value outside of QC limits.

Calibration Verification Summary
Form 7
Volatiles

Client	: CHA Companies		**Lab Number**	: L2033945	
Project Name	: FORMER COYNE TEXTILE		**Project Number**	: 59294	
Instrument ID	: VOA117		**Calibration Date**	: 08/27/20 07:37	
Lab File ID	: V17200827A01		**Init. Calib. Date(s)**	: 07/10/20	07/10/20
Sample No	: WG1403565-2		**Init. Calib. Times**	: 17:00	20:28
Channel	:				

Compound	Ave. RRF	RRF	Min RRF	%D	Max %D	Area%	Dev(min)
p-Diethylbenzene	1.437	1.561	-	-8.6	20	141	0
n-Butylbenzene	2.374	2.27	-	4.4	20	124	0
1,2-Dichlorobenzene	1.235	1.21	-	2	20	135	0
1,2,4,5-Tetramethylbenzene	40	36.208	-	9.5	20	139	0
1,2-Dibromo-3-chloropropan	0.068	0.066	-	2.9	20	128	0
1,3,5-Trichlorobenzene	0.874	0.86	-	1.6	20	135	0
Hexachlorobutadiene	0.363	0.353	-	2.8	20	134	0
1,2,4-Trichlorobenzene	0.728	0.714	-	1.9	20	132	0
Naphthalene	1.459	1.429	-	2.1	20	127	0
1,2,3-Trichlorobenzene	0.657	0.635	-	3.3	20	130	0

*** Value outside of QC limits.**

Results Summary
Form 1
Semivolatile Organics by GC/MS

Client	: CHA Companies	Lab Number	: L2033945
Project Name	: FORMER COYNE TEXTILE	Project Number	: 59294
Lab ID	: L2033945-01	Date Collected	: 08/19/20 10:05
Client ID	: SOIL-SW-300	Date Received	: 08/19/20
Sample Location	: SYRACUSE, NY	Date Analyzed	: 08/20/20 13:40
Sample Matrix	: SOIL	Date Extracted	: 08/20/20
Analytical Method	: 1,8270D	Dilution Factor	: 1
Lab File ID	: 33945-01	Analyst	: SZ
Sample Amount	: 30.52 g	Instrument ID	: SV103
Extraction Method	: EPA 3546	GC Column	: RTX5-MS
Extract Volume	: 1000 uL	%Solids	: 48
GPC Cleanup	: N	Injection Volume	: 1 uL

		ug/Kg			
CAS NO.	Parameter	Results	RL	MDL	Qualifier
83-32-9	Acenaphthene	ND	270	35.	U
118-74-1	Hexachlorobenzene	ND	200	38.	U
111-44-4	Bis(2-chloroethyl)ether	ND	310	46.	U
91-58-7	2-Chloronaphthalene	ND	340	34.	U
91-94-1	3,3'-Dichlorobenzidine	ND	340	91.	U
121-14-2	2,4-Dinitrotoluene	ND	340	68.	U
606-20-2	2,6-Dinitrotoluene	ND	340	59.	U
206-44-0	Fluoranthene	ND	200	39.	U
7005-72-3	4-Chlorophenyl phenyl ether	ND	340	36.	U
101-55-3	4-Bromophenyl phenyl ether	ND	340	52.	U
108-60-1	Bis(2-chloroisopropyl)ether	ND	410	58.	U
111-91-1	Bis(2-chloroethoxy)methane	ND	370	34.	U
87-68-3	Hexachlorobutadiene	ND	340	50.	U
77-47-4	Hexachlorocyclopentadiene	ND	980	310	U UJ
67-72-1	Hexachloroethane	ND	270	55.	U
78-59-1	Isophorone	ND	310	44.	U
91-20-3	Naphthalene	ND	340	42.	U
98-95-3	Nitrobenzene	ND	310	51.	U
86-30-6	NDPA/DPA	ND	270	39.	U
621-64-7	n-Nitrosodi-n-propylamine	ND	340	53.	U
117-81-7	Bis(2-ethylhexyl)phthalate	ND	340	120	U
85-68-7	Butyl benzyl phthalate	ND	340	86.	U

Results Summary
Form 1
Semivolatile Organics by GC/MS

Client	: CHA Companies	Lab Number	: L2033945
Project Name	: FORMER COYNE TEXTILE	Project Number	: 59294
Lab ID	: L2033945-01	Date Collected	: 08/19/20 10:05
Client ID	: SOIL-SW-300	Date Received	: 08/19/20
Sample Location	: SYRACUSE, NY	Date Analyzed	: 08/20/20 13:40
Sample Matrix	: SOIL	Date Extracted	: 08/20/20
Analytical Method	: 1,8270D	Dilution Factor	: 1
Lab File ID	: 33945-01	Analyst	: SZ
Sample Amount	: 30.52 g	Instrument ID	: SV103
Extraction Method	: EPA 3546	GC Column	: RTX5-MS
Extract Volume	: 1000 uL	%Solids	: 48
GPC Cleanup	: N	Injection Volume	: 1 uL

		ug/Kg			
CAS NO.	Parameter	Results	RL	MDL	Qualifier
84-74-2	Di-n-butylphthalate	ND	340	65.	U
117-84-0	Di-n-octylphthalate	ND	340	120	U
84-66-2	Diethyl phthalate	ND	340	32.	U
131-11-3	Dimethyl phthalate	ND	340	72.	U
56-55-3	Benzo(a)anthracene	ND	200	38.	U
50-32-8	Benzo(a)pyrene	ND	270	83.	U
205-99-2	Benzo(b)fluoranthene	ND	200	58.	U
207-08-9	Benzo(k)fluoranthene	ND	200	55.	U
218-01-9	Chrysene	ND	200	36.	U
208-96-8	Acenaphthylene	ND	270	53.	U
120-12-7	Anthracene	ND	200	67.	U
191-24-2	Benzo(ghi)perylene	ND	270	40.	U
86-73-7	Fluorene	ND	340	33.	U
85-01-8	Phenanthrene	ND	200	42.	U
53-70-3	Dibenzo(a,h)anthracene	ND	200	40.	U
193-39-5	Indeno(1,2,3-cd)pyrene	ND	270	48.	U
129-00-0	Pyrene	ND	200	34.	U
92-52-4	Biphenyl	ND	780	79.	U
106-47-8	4-Chloroaniline	ND	340	62.	U
88-74-4	2-Nitroaniline	ND	340	66.	U
99-09-2	3-Nitroaniline	ND	340	64.	U
100-01-6	4-Nitroaniline	ND	340	140	U

Results Summary
Form 1
Semivolatile Organics by GC/MS

Client	: CHA Companies	Lab Number	: L2033945
Project Name	: FORMER COYNE TEXTILE	Project Number	: 59294
Lab ID	: L2033945-01	Date Collected	: 08/19/20 10:05
Client ID	: SOIL-SW-300	Date Received	: 08/19/20
Sample Location	: SYRACUSE, NY	Date Analyzed	: 08/20/20 13:40
Sample Matrix	: SOIL	Date Extracted	: 08/20/20
Analytical Method	: 1,8270D	Dilution Factor	: 1
Lab File ID	: 33945-01	Analyst	: SZ
Sample Amount	: 30.52 g	Instrument ID	: SV103
Extraction Method	: EPA 3546	GC Column	: RTX5-MS
Extract Volume	: 1000 uL	%Solids	: 48
GPC Cleanup	: N	Injection Volume	: 1 uL

		ug/Kg			
CAS NO.	Parameter	Results	RL	MDL	Qualifier
132-64-9	Dibenzofuran	ND	340	32.	U
91-57-6	2-Methylnaphthalene	ND	410	41.	U
95-94-3	1,2,4,5-Tetrachlorobenzene	ND	340	36.	U
98-86-2	Acetophenone	ND	340	42.	U
88-06-2	2,4,6-Trichlorophenol	ND	200	65.	U
59-50-7	p-Chloro-m-cresol	ND	340	51.	U
95-57-8	2-Chlorophenol	ND	340	40.	U
120-83-2	2,4-Dichlorophenol	ND	310	55.	U
105-67-9	2,4-Dimethylphenol	ND	340	110	U
88-75-5	2-Nitrophenol	ND	740	130	U
100-02-7	4-Nitrophenol	ND	480	140	U
51-28-5	2,4-Dinitrophenol	ND	1600	160	U
534-52-1	4,6-Dinitro-o-cresol	ND	890	160	U
87-86-5	Pentachlorophenol	ND	270	75.	U
108-95-2	Phenol	ND	340	52.	U
95-48-7	2-Methylphenol	ND	340	53.	U
108-39-4/106-44-5	3-Methylphenol/4-Methylphenol	ND	490	54.	U
95-95-4	2,4,5-Trichlorophenol	ND	340	66.	U
86-74-8	Carbazole	ND	340	33.	U
1912-24-9	Atrazine	ND	270	120	U
100-52-7	Benzaldehyde	ND	450	92.	U
105-60-2	Caprolactam	ND	340	100	U

Results Summary
Form 1
Semivolatile Organics by GC/MS

Client	: CHA Companies	**Lab Number**	: L2033945
Project Name	: FORMER COYNE TEXTILE	**Project Number**	: 59294
Lab ID	: L2033945-01	**Date Collected**	: 08/19/20 10:05
Client ID	: SOIL-SW-300	**Date Received**	: 08/19/20
Sample Location	: SYRACUSE, NY	**Date Analyzed**	: 08/20/20 13:40
Sample Matrix	: SOIL	**Date Extracted**	: 08/20/20
Analytical Method	: 1,8270D	**Dilution Factor**	: 1
Lab File ID	: 33945-01	**Analyst**	: SZ
Sample Amount	: 30.52 g	**Instrument ID**	: SV103
Extraction Method	: EPA 3546	**GC Column**	: RTX5-MS
Extract Volume	: 1000 uL	**%Solids**	: 48
GPC Cleanup	: N	**Injection Volume**	: 1 uL

		ug/Kg			
CAS NO.	**Parameter**	**Results**	**RL**	**MDL**	**Qualifier**
58-90-2	2,3,4,6-Tetrachlorophenol	ND	340	69.	U

Results Summary
Form 1
Semivolatile Organics by GC/MS

Client	: CHA Companies	**Lab Number**	: L2033945
Project Name	: FORMER COYNE TEXTILE	**Project Number**	: 59294
Lab ID	: L2033945-02	**Date Collected**	: 08/20/20 14:30
Client ID	: SOIL-B-300	**Date Received**	: 08/20/20
Sample Location	: SYRACUSE, NY	**Date Analyzed**	: 08/21/20 11:25
Sample Matrix	: SOIL	**Date Extracted**	: 08/21/20
Analytical Method	: 1,8270D	**Dilution Factor**	: 1
Lab File ID	: 33945-02	**Analyst**	: JG
Sample Amount	: 30.29 g	**Instrument ID**	: SV103
Extraction Method	: EPA 3546	**GC Column**	: RTX5-MS
Extract Volume	: 1000 uL	**%Solids**	: 72
GPC Cleanup	: N	**Injection Volume**	: 1 uL

		ug/Kg			
CAS NO.	**Parameter**	**Results**	**RL**	**MDL**	**Qualifier**
83-32-9	Acenaphthene	ND	180	24.	U
118-74-1	Hexachlorobenzene	ND	140	26.	U
111-44-4	Bis(2-chloroethyl)ether	ND	200	31.	U
91-58-7	2-Chloronaphthalene	ND	230	23.	U
91-94-1	3,3'-Dichlorobenzidine	ND	230	61.	U
121-14-2	2,4-Dinitrotoluene	ND	230	46.	U
606-20-2	2,6-Dinitrotoluene	ND	230	39.	U
206-44-0	Fluoranthene	ND	140	26.	U
7005-72-3	4-Chlorophenyl phenyl ether	ND	230	24.	U
101-55-3	4-Bromophenyl phenyl ether	ND	230	35.	U
108-60-1	Bis(2-chloroisopropyl)ether	ND	270	39.	U
111-91-1	Bis(2-chloroethoxy)methane	ND	250	23.	U
87-68-3	Hexachlorobutadiene	ND	230	33.	U
77-47-4	Hexachlorocyclopentadiene	ND	650	210	U
67-72-1	Hexachloroethane	ND	180	37.	U
78-59-1	Isophorone	ND	200	30.	U
91-20-3	Naphthalene	ND	230	28.	U
98-95-3	Nitrobenzene	ND	200	34.	U
86-30-6	NDPA/DPA	ND	180	26.	U
621-64-7	n-Nitrosodi-n-propylamine	ND	230	35.	U
117-81-7	Bis(2-ethylhexyl)phthalate	ND	230	79.	U
85-68-7	Butyl benzyl phthalate	ND	230	58.	U

Results Summary
Form 1
Semivolatile Organics by GC/MS

Client	: CHA Companies	Lab Number	: L2033945
Project Name	: FORMER COYNE TEXTILE	Project Number	: 59294
Lab ID	: L2033945-02	Date Collected	: 08/20/20 14:30
Client ID	: SOIL-B-300	Date Received	: 08/20/20
Sample Location	: SYRACUSE, NY	Date Analyzed	: 08/21/20 11:25
Sample Matrix	: SOIL	Date Extracted	: 08/21/20
Analytical Method	: 1,8270D	Dilution Factor	: 1
Lab File ID	: 33945-02	Analyst	: JG
Sample Amount	: 30.29 g	Instrument ID	: SV103
Extraction Method	: EPA 3546	GC Column	: RTX5-MS
Extract Volume	: 1000 uL	%Solids	: 72
GPC Cleanup	: N	Injection Volume	: 1 uL

		ug/Kg			
CAS NO.	Parameter	Results	RL	MDL	Qualifier
84-74-2	Di-n-butylphthalate	ND	230	43.	U
117-84-0	Di-n-octylphthalate	ND	230	78.	U
84-66-2	Diethyl phthalate	ND	230	21.	U
131-11-3	Dimethyl phthalate	ND	230	48.	U
56-55-3	Benzo(a)anthracene	ND	140	26.	U
50-32-8	Benzo(a)pyrene	ND	180	56.	U
205-99-2	Benzo(b)fluoranthene	ND	140	38.	U
207-08-9	Benzo(k)fluoranthene	ND	140	36.	U
218-01-9	Chrysene	ND	140	24.	U
208-96-8	Acenaphthylene	ND	180	35.	U
120-12-7	Anthracene	ND	140	44.	U
191-24-2	Benzo(ghi)perylene	ND	180	27.	U
86-73-7	Fluorene	ND	230	22.	U
85-01-8	Phenanthrene	ND	140	28.	U
53-70-3	Dibenzo(a,h)anthracene	ND	140	26.	U
193-39-5	Indeno(1,2,3-cd)pyrene	ND	180	32.	U
129-00-0	Pyrene	ND	140	23.	U
92-52-4	Biphenyl	ND	520	53.	U
106-47-8	4-Chloroaniline	ND	230	42.	U
88-74-4	2-Nitroaniline	ND	230	44.	U
99-09-2	3-Nitroaniline	ND	230	43.	U
100-01-6	4-Nitroaniline	ND	230	95.	U

Results Summary
Form 1
Semivolatile Organics by GC/MS

Client	: CHA Companies	Lab Number	: L2033945
Project Name	: FORMER COYNE TEXTILE	Project Number	: 59294
Lab ID	: L2033945-02	Date Collected	: 08/20/20 14:30
Client ID	: SOIL-B-300	Date Received	: 08/20/20
Sample Location	: SYRACUSE, NY	Date Analyzed	: 08/21/20 11:25
Sample Matrix	: SOIL	Date Extracted	: 08/21/20
Analytical Method	: 1,8270D	Dilution Factor	: 1
Lab File ID	: 33945-02	Analyst	: JG
Sample Amount	: 30.29 g	Instrument ID	: SV103
Extraction Method	: EPA 3546	GC Column	: RTX5-MS
Extract Volume	: 1000 uL	%Solids	: 72
GPC Cleanup	: N	Injection Volume	: 1 uL

		ug/Kg			
CAS NO.	Parameter	Results	RL	MDL	Qualifier
132-64-9	Dibenzofuran	ND	230	22.	U
91-57-6	2-Methylnaphthalene	ND	270	28.	U
95-94-3	1,2,4,5-Tetrachlorobenzene	ND	230	24.	U
98-86-2	Acetophenone	ND	230	28.	U
88-06-2	2,4,6-Trichlorophenol	ND	140	43.	U
59-50-7	p-Chloro-m-cresol	ND	230	34.	U
95-57-8	2-Chlorophenol	ND	230	27.	U
120-83-2	2,4-Dichlorophenol	ND	200	37.	U
105-67-9	2,4-Dimethylphenol	ND	230	75.	U
88-75-5	2-Nitrophenol	ND	490	86.	U
100-02-7	4-Nitrophenol	ND	320	93.	U
51-28-5	2,4-Dinitrophenol	ND	1100	110	U
534-52-1	4,6-Dinitro-o-cresol	ND	590	110	U
87-86-5	Pentachlorophenol	ND	180	50.	U
108-95-2	Phenol	ND	230	34.	U
95-48-7	2-Methylphenol	ND	230	35.	U
108-39-4/106-44-5	3-Methylphenol/4-Methylphenol	ND	330	36.	U
95-95-4	2,4,5-Trichlorophenol	ND	230	44.	U
86-74-8	Carbazole	ND	230	22.	U
1912-24-9	Atrazine	ND	180	80.	U
100-52-7	Benzaldehyde	ND	300	62.	U
105-60-2	Caprolactam	ND	230	70.	U

Results Summary
Form 1
Semivolatile Organics by GC/MS

Client	: CHA Companies	**Lab Number**	: L2033945
Project Name	: FORMER COYNE TEXTILE	**Project Number**	: 59294
Lab ID	: L2033945-02	**Date Collected**	: 08/20/20 14:30
Client ID	: SOIL-B-300	**Date Received**	: 08/20/20
Sample Location	: SYRACUSE, NY	**Date Analyzed**	: 08/21/20 11:25
Sample Matrix	: SOIL	**Date Extracted**	: 08/21/20
Analytical Method	: 1,8270D	**Dilution Factor**	: 1
Lab File ID	: 33945-02	**Analyst**	: JG
Sample Amount	: 30.29 g	**Instrument ID**	: SV103
Extraction Method	: EPA 3546	**GC Column**	: RTX5-MS
Extract Volume	: 1000 uL	**%Solids**	: 72
GPC Cleanup	: N	**Injection Volume**	: 1 uL

		ug/Kg			
CAS NO.	**Parameter**	**Results**	**RL**	**MDL**	**Qualifier**
58-90-2	2,3,4,6-Tetrachlorophenol	ND	230	46.	U

Results Summary
Form 1
Semivolatile Organics by GC/MS

Client	: CHA Companies	Lab Number	: L2033945
Project Name	: FORMER COYNE TEXTILE	Project Number	: 59294
Lab ID	: L2033945-03	Date Collected	: 08/20/20 14:50
Client ID	: SOIL-B-301	Date Received	: 08/20/20
Sample Location	: SYRACUSE, NY	Date Analyzed	: 08/21/20 11:49
Sample Matrix	: SOIL	Date Extracted	: 08/21/20
Analytical Method	: 1,8270D	Dilution Factor	: 1
Lab File ID	: 33945-03	Analyst	: JG
Sample Amount	: 30.95 g	Instrument ID	: SV103
Extraction Method	: EPA 3546	GC Column	: RTX5-MS
Extract Volume	: 1000 uL	%Solids	: 90
GPC Cleanup	: N	Injection Volume	: 1 uL

		ug/Kg			
CAS NO.	Parameter	Results	RL	MDL	Qualifier
83-32-9	Acenaphthene	ND	140	18.	U
118-74-1	Hexachlorobenzene	ND	110	20.	U
111-44-4	Bis(2-chloroethyl)ether	ND	160	24.	U
91-58-7	2-Chloronaphthalene	ND	180	18.	U
91-94-1	3,3'-Dichlorobenzidine	ND	180	48.	U
121-14-2	2,4-Dinitrotoluene	ND	180	36.	U
606-20-2	2,6-Dinitrotoluene	ND	180	31.	U
206-44-0	Fluoranthene	20	110	20.	J
7005-72-3	4-Chlorophenyl phenyl ether	ND	180	19.	U
101-55-3	4-Bromophenyl phenyl ether	ND	180	27.	U
108-60-1	Bis(2-chloroisopropyl)ether	ND	210	30.	U
111-91-1	Bis(2-chloroethoxy)methane	ND	190	18.	U
87-68-3	Hexachlorobutadiene	ND	180	26.	U
77-47-4	Hexachlorocyclopentadiene	ND	510	160	U
67-72-1	Hexachloroethane	ND	140	29.	U
78-59-1	Isophorone	ND	160	23.	U
91-20-3	Naphthalene	ND	180	22.	U
98-95-3	Nitrobenzene	ND	160	26.	U
86-30-6	NDPA/DPA	ND	140	20.	U
621-64-7	n-Nitrosodi-n-propylamine	ND	180	28.	U
117-81-7	Bis(2-ethylhexyl)phthalate	ND	180	62.	U
85-68-7	Butyl benzyl phthalate	ND	180	45.	U

Results Summary
Form 1
Semivolatile Organics by GC/MS

Client	: CHA Companies	Lab Number	: L2033945
Project Name	: FORMER COYNE TEXTILE	Project Number	: 59294
Lab ID	: L2033945-03	Date Collected	: 08/20/20 14:50
Client ID	: SOIL-B-301	Date Received	: 08/20/20
Sample Location	: SYRACUSE, NY	Date Analyzed	: 08/21/20 11:49
Sample Matrix	: SOIL	Date Extracted	: 08/21/20
Analytical Method	: 1,8270D	Dilution Factor	: 1
Lab File ID	: 33945-03	Analyst	: JG
Sample Amount	: 30.95 g	Instrument ID	: SV103
Extraction Method	: EPA 3546	GC Column	: RTX5-MS
Extract Volume	: 1000 uL	%Solids	: 90
GPC Cleanup	: N	Injection Volume	: 1 uL

		ug/Kg			
CAS NO.	Parameter	Results	RL	MDL	Qualifier
84-74-2	Di-n-butylphthalate	ND	180	34.	U
117-84-0	Di-n-octylphthalate	ND	180	61.	U
84-66-2	Diethyl phthalate	ND	180	16.	U
131-11-3	Dimethyl phthalate	ND	180	38.	U
56-55-3	Benzo(a)anthracene	ND	110	20.	U
50-32-8	Benzo(a)pyrene	ND	140	44.	U
205-99-2	Benzo(b)fluoranthene	ND	110	30.	U
207-08-9	Benzo(k)fluoranthene	ND	110	29.	U
218-01-9	Chrysene	ND	110	19.	U
208-96-8	Acenaphthylene	ND	140	28.	U
120-12-7	Anthracene	ND	110	35.	U
191-24-2	Benzo(ghi)perylene	ND	140	21.	U
86-73-7	Fluorene	ND	180	17.	U
85-01-8	Phenanthrene	ND	110	22.	U
53-70-3	Dibenzo(a,h)anthracene	ND	110	21.	U
193-39-5	Indeno(1,2,3-cd)pyrene	ND	140	25.	U
129-00-0	Pyrene	ND	110	18.	U
92-52-4	Biphenyl	ND	410	42.	U
106-47-8	4-Chloroaniline	ND	180	32.	U
88-74-4	2-Nitroaniline	ND	180	34.	U
99-09-2	3-Nitroaniline	ND	180	34.	U
100-01-6	4-Nitroaniline	ND	180	74.	U

Results Summary
Form 1
Semivolatile Organics by GC/MS

Client	: CHA Companies	Lab Number	: L2033945
Project Name	: FORMER COYNE TEXTILE	Project Number	: 59294
Lab ID	: L2033945-03	Date Collected	: 08/20/20 14:50
Client ID	: SOIL-B-301	Date Received	: 08/20/20
Sample Location	: SYRACUSE, NY	Date Analyzed	: 08/21/20 11:49
Sample Matrix	: SOIL	Date Extracted	: 08/21/20
Analytical Method	: 1,8270D	Dilution Factor	: 1
Lab File ID	: 33945-03	Analyst	: JG
Sample Amount	: 30.95 g	Instrument ID	: SV103
Extraction Method	: EPA 3546	GC Column	: RTX5-MS
Extract Volume	: 1000 uL	%Solids	: 90
GPC Cleanup	: N	Injection Volume	: 1 uL

		ug/Kg			
CAS NO.	Parameter	Results	RL	MDL	Qualifier
132-64-9	Dibenzofuran	ND	180	17.	U
91-57-6	2-Methylnaphthalene	ND	210	22.	U
95-94-3	1,2,4,5-Tetrachlorobenzene	ND	180	19.	U
98-86-2	Acetophenone	ND	180	22.	U
88-06-2	2,4,6-Trichlorophenol	ND	110	34.	U
59-50-7	p-Chloro-m-cresol	ND	180	27.	U
95-57-8	2-Chlorophenol	ND	180	21.	U
120-83-2	2,4-Dichlorophenol	ND	160	29.	U
105-67-9	2,4-Dimethylphenol	ND	180	59.	U
88-75-5	2-Nitrophenol	ND	390	67.	U
100-02-7	4-Nitrophenol	ND	250	73.	U
51-28-5	2,4-Dinitrophenol	ND	860	83.	U
534-52-1	4,6-Dinitro-o-cresol	ND	460	86.	U
87-86-5	Pentachlorophenol	ND	140	39.	U
108-95-2	Phenol	ND	180	27.	U
95-48-7	2-Methylphenol	ND	180	28.	U
108-39-4/106-44-5	3-Methylphenol/4-Methylphenol	ND	260	28.	U
95-95-4	2,4,5-Trichlorophenol	ND	180	34.	U
86-74-8	Carbazole	ND	180	17.	U
1912-24-9	Atrazine	ND	140	63.	U
100-52-7	Benzaldehyde	ND	240	48.	U
105-60-2	Caprolactam	ND	180	54.	U

Results Summary
Form 1
Semivolatile Organics by GC/MS

Client	: CHA Companies	**Lab Number**	: L2033945
Project Name	: FORMER COYNE TEXTILE	**Project Number**	: 59294
Lab ID	: L2033945-03	**Date Collected**	: 08/20/20 14:50
Client ID	: SOIL-B-301	**Date Received**	: 08/20/20
Sample Location	: SYRACUSE, NY	**Date Analyzed**	: 08/21/20 11:49
Sample Matrix	: SOIL	**Date Extracted**	: 08/21/20
Analytical Method	: 1,8270D	**Dilution Factor**	: 1
Lab File ID	: 33945-03	**Analyst**	: JG
Sample Amount	: 30.95 g	**Instrument ID**	: SV103
Extraction Method	: EPA 3546	**GC Column**	: RTX5-MS
Extract Volume	: 1000 uL	**%Solids**	: 90
GPC Cleanup	: N	**Injection Volume**	: 1 uL

		ug/Kg			
CAS NO.	**Parameter**	**Results**	**RL**	**MDL**	**Qualifier**
58-90-2	2,3,4,6-Tetrachlorophenol	ND	180	36.	U

Results Summary
Form 1
Semivolatile Organics by GC/MS

Client	: CHA Companies	**Lab Number**	: L2033945
Project Name	: FORMER COYNE TEXTILE	**Project Number**	: 59294
Lab ID	: L2033945-04	**Date Collected**	: 08/20/20 15:00
Client ID	: SOIL-SW-301	**Date Received**	: 08/20/20
Sample Location	: SYRACUSE, NY	**Date Analyzed**	: 08/21/20 12:13
Sample Matrix	: SOIL	**Date Extracted**	: 08/21/20
Analytical Method	: 1,8270D	**Dilution Factor**	: 1
Lab File ID	: 33945-04	**Analyst**	: JG
Sample Amount	: 30.37 g	**Instrument ID**	: SV103
Extraction Method	: EPA 3546	**GC Column**	: RTX5-MS
Extract Volume	: 1000 uL	**%Solids**	: 73
GPC Cleanup	: N	**Injection Volume**	: 1 uL

		ug/Kg			
CAS NO.	**Parameter**	**Results**	**RL**	**MDL**	**Qualifier**
83-32-9	Acenaphthene	ND	180	23.	U
118-74-1	Hexachlorobenzene	ND	140	25.	U
111-44-4	Bis(2-chloroethyl)ether	ND	200	31.	U
91-58-7	2-Chloronaphthalene	ND	220	22.	U
91-94-1	3,3'-Dichlorobenzidine	ND	220	60.	U
121-14-2	2,4-Dinitrotoluene	ND	220	45.	U
606-20-2	2,6-Dinitrotoluene	ND	220	39.	U
206-44-0	Fluoranthene	60	140	26.	J
7005-72-3	4-Chlorophenyl phenyl ether	ND	220	24.	U
101-55-3	4-Bromophenyl phenyl ether	ND	220	34.	U
108-60-1	Bis(2-chloroisopropyl)ether	ND	270	38.	U
111-91-1	Bis(2-chloroethoxy)methane	ND	240	23.	U
87-68-3	Hexachlorobutadiene	ND	220	33.	U
77-47-4	Hexachlorocyclopentadiene	ND	640	200	U
67-72-1	Hexachloroethane	ND	180	36.	U
78-59-1	Isophorone	ND	200	29.	U
91-20-3	Naphthalene	ND	220	28.	U
98-95-3	Nitrobenzene	ND	200	33.	U
86-30-6	NDPA/DPA	ND	180	26.	U
621-64-7	n-Nitrosodi-n-propylamine	ND	220	35.	U
117-81-7	Bis(2-ethylhexyl)phthalate	ND	220	78.	U
85-68-7	Butyl benzyl phthalate	ND	220	57.	U

Results Summary
Form 1
Semivolatile Organics by GC/MS

Client	: CHA Companies	Lab Number	: L2033945
Project Name	: FORMER COYNE TEXTILE	Project Number	: 59294
Lab ID	: L2033945-04	Date Collected	: 08/20/20 15:00
Client ID	: SOIL-SW-301	Date Received	: 08/20/20
Sample Location	: SYRACUSE, NY	Date Analyzed	: 08/21/20 12:13
Sample Matrix	: SOIL	Date Extracted	: 08/21/20
Analytical Method	: 1,8270D	Dilution Factor	: 1
Lab File ID	: 33945-04	Analyst	: JG
Sample Amount	: 30.37 g	Instrument ID	: SV103
Extraction Method	: EPA 3546	GC Column	: RTX5-MS
Extract Volume	: 1000 uL	%Solids	: 73
GPC Cleanup	: N	Injection Volume	: 1 uL

		ug/Kg			
CAS NO.	Parameter	Results	RL	MDL	Qualifier
84-74-2	Di-n-butylphthalate	ND	220	43.	U
117-84-0	Di-n-octylphthalate	ND	220	77.	U
84-66-2	Diethyl phthalate	ND	220	21.	U
131-11-3	Dimethyl phthalate	ND	220	47.	U
56-55-3	Benzo(a)anthracene	34	140	25.	J
50-32-8	Benzo(a)pyrene	ND	180	55.	U
205-99-2	Benzo(b)fluoranthene	ND	140	38.	U
207-08-9	Benzo(k)fluoranthene	ND	140	36.	U
218-01-9	Chrysene	ND	140	23.	U
208-96-8	Acenaphthylene	ND	180	35.	U
120-12-7	Anthracene	ND	140	44.	U
191-24-2	Benzo(ghi)perylene	ND	180	26.	U
86-73-7	Fluorene	ND	220	22.	U
85-01-8	Phenanthrene	30	140	27.	J
53-70-3	Dibenzo(a,h)anthracene	ND	140	26.	U
193-39-5	Indeno(1,2,3-cd)pyrene	ND	180	31.	U
129-00-0	Pyrene	47	140	22.	J
92-52-4	Biphenyl	ND	510	52.	U
106-47-8	4-Chloroaniline	ND	220	41.	U
88-74-4	2-Nitroaniline	ND	220	44.	U
99-09-2	3-Nitroaniline	ND	220	42.	U
100-01-6	4-Nitroaniline	ND	220	93.	U

Results Summary
Form 1
Semivolatile Organics by GC/MS

Client	: CHA Companies	**Lab Number**	: L2033945
Project Name	: FORMER COYNE TEXTILE	**Project Number**	: 59294
Lab ID	: L2033945-04	**Date Collected**	: 08/20/20 15:00
Client ID	: SOIL-SW-301	**Date Received**	: 08/20/20
Sample Location	: SYRACUSE, NY	**Date Analyzed**	: 08/21/20 12:13
Sample Matrix	: SOIL	**Date Extracted**	: 08/21/20
Analytical Method	: 1,8270D	**Dilution Factor**	: 1
Lab File ID	: 33945-04	**Analyst**	: JG
Sample Amount	: 30.37 g	**Instrument ID**	: SV103
Extraction Method	: EPA 3546	**GC Column**	: RTX5-MS
Extract Volume	: 1000 uL	**%Solids**	: 73
GPC Cleanup	: N	**Injection Volume**	: 1 uL

		ug/Kg			
CAS NO.	**Parameter**	**Results**	**RL**	**MDL**	**Qualifier**
132-64-9	Dibenzofuran	ND	220	21.	U
91-57-6	2-Methylnaphthalene	ND	270	27.	U
95-94-3	1,2,4,5-Tetrachlorobenzene	ND	220	24.	U
98-86-2	Acetophenone	ND	220	28.	U
88-06-2	2,4,6-Trichlorophenol	ND	140	43.	U
59-50-7	p-Chloro-m-cresol	ND	220	34.	U
95-57-8	2-Chlorophenol	ND	220	27.	U
120-83-2	2,4-Dichlorophenol	ND	200	36.	U
105-67-9	2,4-Dimethylphenol	ND	220	74.	U
88-75-5	2-Nitrophenol	ND	490	85.	U
100-02-7	4-Nitrophenol	ND	320	92.	U
51-28-5	2,4-Dinitrophenol	ND	1100	100	U
534-52-1	4,6-Dinitro-o-cresol	ND	590	110	U
87-86-5	Pentachlorophenol	ND	180	50.	U
108-95-2	Phenol	ND	220	34.	U
95-48-7	2-Methylphenol	ND	220	35.	U
108-39-4/106-44-5	3-Methylphenol/4-Methylphenol	ND	320	35.	U
95-95-4	2,4,5-Trichlorophenol	ND	220	43.	U
86-74-8	Carbazole	ND	220	22.	U
1912-24-9	Atrazine	ND	180	79.	U
100-52-7	Benzaldehyde	ND	300	61.	U
105-60-2	Caprolactam	ND	220	69.	U

Results Summary
Form 1
Semivolatile Organics by GC/MS

Client	: CHA Companies	**Lab Number**	: L2033945
Project Name	: FORMER COYNE TEXTILE	**Project Number**	: 59294
Lab ID	: L2033945-04	**Date Collected**	: 08/20/20 15:00
Client ID	: SOIL-SW-301	**Date Received**	: 08/20/20
Sample Location	: SYRACUSE, NY	**Date Analyzed**	: 08/21/20 12:13
Sample Matrix	: SOIL	**Date Extracted**	: 08/21/20
Analytical Method	: 1,8270D	**Dilution Factor**	: 1
Lab File ID	: 33945-04	**Analyst**	: JG
Sample Amount	: 30.37 g	**Instrument ID**	: SV103
Extraction Method	: EPA 3546	**GC Column**	: RTX5-MS
Extract Volume	: 1000 uL	**%Solids**	: 73
GPC Cleanup	: N	**Injection Volume**	: 1 uL

		ug/Kg			
CAS NO.	**Parameter**	**Results**	**RL**	**MDL**	**Qualifier**
58-90-2	2,3,4,6-Tetrachlorophenol	ND	220	46.	U

Results Summary
Form 1
Semivolatile Organics by GC/MS

Client	: CHA Companies	**Lab Number**	: L2033945
Project Name	: FORMER COYNE TEXTILE	**Project Number**	: 59294
Lab ID	: L2033945-05	**Date Collected**	: 08/25/20 15:20
Client ID	: SOIL-SW-302	**Date Received**	: 08/25/20
Sample Location	: SYRACUSE, NY	**Date Analyzed**	: 08/26/20 12:36
Sample Matrix	: SOIL	**Date Extracted**	: 08/26/20
Analytical Method	: 1,8270D	**Dilution Factor**	: 1
Lab File ID	: 33945-05	**Analyst**	: JG
Sample Amount	: 30.19 g	**Instrument ID**	: SV103
Extraction Method	: EPA 3546	**GC Column**	: RTX5-MS
Extract Volume	: 1000 uL	**%Solids**	: 76
GPC Cleanup	: N	**Injection Volume**	: 1 uL

		ug/Kg			
CAS NO.	**Parameter**	**Results**	**RL**	**MDL**	**Qualifier**
83-32-9	Acenaphthene	69	180	23.	J
118-74-1	Hexachlorobenzene	ND	130	24.	U
111-44-4	Bis(2-chloroethyl)ether	ND	200	30.	U
91-58-7	2-Chloronaphthalene	ND	220	22.	U
91-94-1	3,3'-Dichlorobenzidine	ND	220	58.	U
121-14-2	2,4-Dinitrotoluene	ND	220	44.	U
606-20-2	2,6-Dinitrotoluene	ND	220	38.	U
206-44-0	Fluoranthene	710	130	25.	
7005-72-3	4-Chlorophenyl phenyl ether	ND	220	23.	U
101-55-3	4-Bromophenyl phenyl ether	ND	220	33.	U
108-60-1	Bis(2-chloroisopropyl)ether	ND	260	37.	U
111-91-1	Bis(2-chloroethoxy)methane	ND	240	22.	U
87-68-3	Hexachlorobutadiene	ND	220	32.	U
77-47-4	Hexachlorocyclopentadiene	ND	620	200	U
67-72-1	Hexachloroethane	ND	180	35.	U
78-59-1	Isophorone	ND	200	28.	U
91-20-3	Naphthalene	ND	220	27.	U
98-95-3	Nitrobenzene	ND	200	32.	U
86-30-6	NDPA/DPA	ND	180	25.	U
621-64-7	n-Nitrosodi-n-propylamine	ND	220	34.	U
117-81-7	Bis(2-ethylhexyl)phthalate	ND	220	76.	U
85-68-7	Butyl benzyl phthalate	ND	220	55.	U

Results Summary
Form 1
Semivolatile Organics by GC/MS

Client	: CHA Companies	Lab Number	: L2033945
Project Name	: FORMER COYNE TEXTILE	Project Number	: 59294
Lab ID	: L2033945-05	Date Collected	: 08/25/20 15:20
Client ID	: SOIL-SW-302	Date Received	: 08/25/20
Sample Location	: SYRACUSE, NY	Date Analyzed	: 08/26/20 12:36
Sample Matrix	: SOIL	Date Extracted	: 08/26/20
Analytical Method	: 1,8270D	Dilution Factor	: 1
Lab File ID	: 33945-05	Analyst	: JG
Sample Amount	: 30.19 g	Instrument ID	: SV103
Extraction Method	: EPA 3546	GC Column	: RTX5-MS
Extract Volume	: 1000 uL	%Solids	: 76
GPC Cleanup	: N	Injection Volume	: 1 uL

		ug/Kg			
CAS NO.	Parameter	Results	RL	MDL	Qualifier
84-74-2	Di-n-butylphthalate	ND	220	41.	U
117-84-0	Di-n-octylphthalate	ND	220	74.	U
84-66-2	Diethyl phthalate	ND	220	20.	U
131-11-3	Dimethyl phthalate	ND	220	46.	U
56-55-3	Benzo(a)anthracene	320	130	25.	
50-32-8	Benzo(a)pyrene	260	180	53.	
205-99-2	Benzo(b)fluoranthene	320	130	37.	
207-08-9	Benzo(k)fluoranthene	160	130	35.	
218-01-9	Chrysene	330	130	23.	
208-96-8	Acenaphthylene	ND	180	34.	U
120-12-7	Anthracene	130	130	43.	
191-24-2	Benzo(ghi)perylene	150	180	26.	J
86-73-7	Fluorene	58	220	21.	J
85-01-8	Phenanthrene	680	130	27.	
53-70-3	Dibenzo(a,h)anthracene	39	130	25.	J
193-39-5	Indeno(1,2,3-cd)pyrene	170	180	30.	J
129-00-0	Pyrene	560	130	22.	
92-52-4	Biphenyl	ND	500	51.	U
106-47-8	4-Chloroaniline	ND	220	40.	U
88-74-4	2-Nitroaniline	ND	220	42.	U
99-09-2	3-Nitroaniline	ND	220	41.	U
100-01-6	4-Nitroaniline	ND	220	90.	U

Results Summary
Form 1
Semivolatile Organics by GC/MS

Client	: CHA Companies	Lab Number	: L2033945
Project Name	: FORMER COYNE TEXTILE	Project Number	: 59294
Lab ID	: L2033945-05	Date Collected	: 08/25/20 15:20
Client ID	: SOIL-SW-302	Date Received	: 08/25/20
Sample Location	: SYRACUSE, NY	Date Analyzed	: 08/26/20 12:36
Sample Matrix	: SOIL	Date Extracted	: 08/26/20
Analytical Method	: 1,8270D	Dilution Factor	: 1
Lab File ID	: 33945-05	Analyst	: JG
Sample Amount	: 30.19 g	Instrument ID	: SV103
Extraction Method	: EPA 3546	GC Column	: RTX5-MS
Extract Volume	: 1000 uL	%Solids	: 76
GPC Cleanup	: N	Injection Volume	: 1 uL

		ug/Kg			
CAS NO.	Parameter	Results	RL	MDL	Qualifier
132-64-9	Dibenzofuran	42	220	21.	J
91-57-6	2-Methylnaphthalene	ND	260	26.	U
95-94-3	1,2,4,5-Tetrachlorobenzene	ND	220	23.	U
98-86-2	Acetophenone	ND	220	27.	U
88-06-2	2,4,6-Trichlorophenol	ND	130	41.	U
59-50-7	p-Chloro-m-cresol	ND	220	32.	U
95-57-8	2-Chlorophenol	ND	220	26.	U
120-83-2	2,4-Dichlorophenol	ND	200	35.	U
105-67-9	2,4-Dimethylphenol	ND	220	72.	U
88-75-5	2-Nitrophenol	ND	470	82.	U
100-02-7	4-Nitrophenol	ND	310	89.	U
51-28-5	2,4-Dinitrophenol	ND	1000	100	U
534-52-1	4,6-Dinitro-o-cresol	ND	570	100	U
87-86-5	Pentachlorophenol	ND	180	48.	U
108-95-2	Phenol	ND	220	33.	U
95-48-7	2-Methylphenol	ND	220	34.	U
108-39-4/106-44-5	3-Methylphenol/4-Methylphenol	ND	320	34.	U
95-95-4	2,4,5-Trichlorophenol	ND	220	42.	U
86-74-8	Carbazole	60	220	21.	J
1912-24-9	Atrazine	ND	180	76.	U
100-52-7	Benzaldehyde	ND	290	59.	U
105-60-2	Caprolactam	ND	220	66.	U

Results Summary
Form 1
Semivolatile Organics by GC/MS

Client	: CHA Companies	**Lab Number**	: L2033945
Project Name	: FORMER COYNE TEXTILE	**Project Number**	: 59294
Lab ID	: L2033945-05	**Date Collected**	: 08/25/20 15:20
Client ID	: SOIL-SW-302	**Date Received**	: 08/25/20
Sample Location	: SYRACUSE, NY	**Date Analyzed**	: 08/26/20 12:36
Sample Matrix	: SOIL	**Date Extracted**	: 08/26/20
Analytical Method	: 1,8270D	**Dilution Factor**	: 1
Lab File ID	: 33945-05	**Analyst**	: JG
Sample Amount	: 30.19 g	**Instrument ID**	: SV103
Extraction Method	: EPA 3546	**GC Column**	: RTX5-MS
Extract Volume	: 1000 uL	**%Solids**	: 76
GPC Cleanup	: N	**Injection Volume**	: 1 uL

		ug/Kg			
CAS NO.	**Parameter**	**Results**	**RL**	**MDL**	**Qualifier**
58-90-2	2,3,4,6-Tetrachlorophenol	ND	220	44.	U

Results Summary
Form 1
Semivolatile Organics by GC/MS

Client	: CHA Companies	Lab Number	: L2033945
Project Name	: FORMER COYNE TEXTILE	Project Number	: 59294
Lab ID	: L2033945-06	Date Collected	: 08/25/20 15:50
Client ID	: SOIL-SW-303	Date Received	: 08/25/20
Sample Location	: SYRACUSE, NY	Date Analyzed	: 08/26/20 13:00
Sample Matrix	: SOIL	Date Extracted	: 08/26/20
Analytical Method	: 1,8270D	Dilution Factor	: 1
Lab File ID	: 33945-06	Analyst	: JG
Sample Amount	: 30.17 g	Instrument ID	: SV103
Extraction Method	: EPA 3546	GC Column	: RTX5-MS
Extract Volume	: 1000 uL	%Solids	: 81
GPC Cleanup	: N	Injection Volume	: 1 uL

		ug/Kg			
CAS NO.	Parameter	Results	RL	MDL	Qualifier
83-32-9	Acenaphthene	ND	160	21.	U
118-74-1	Hexachlorobenzene	ND	120	23.	U
111-44-4	Bis(2-chloroethyl)ether	ND	180	28.	U
91-58-7	2-Chloronaphthalene	ND	200	20.	U
91-94-1	3,3'-Dichlorobenzidine	ND	200	54.	U
121-14-2	2,4-Dinitrotoluene	ND	200	41.	U
606-20-2	2,6-Dinitrotoluene	ND	200	35.	U
206-44-0	Fluoranthene	ND	120	23.	U
7005-72-3	4-Chlorophenyl phenyl ether	ND	200	22.	U
101-55-3	4-Bromophenyl phenyl ether	ND	200	31.	U
108-60-1	Bis(2-chloroisopropyl)ether	ND	240	35.	U
111-91-1	Bis(2-chloroethoxy)methane	ND	220	20.	U
87-68-3	Hexachlorobutadiene	ND	200	30.	U
77-47-4	Hexachlorocyclopentadiene	ND	580	180	U
67-72-1	Hexachloroethane	ND	160	33.	U
78-59-1	Isophorone	ND	180	26.	U
91-20-3	Naphthalene	ND	200	25.	U
98-95-3	Nitrobenzene	ND	180	30.	U
86-30-6	NDPA/DPA	ND	160	23.	U
621-64-7	n-Nitrosodi-n-propylamine	ND	200	32.	U
117-81-7	Bis(2-ethylhexyl)phthalate	ND	200	71.	U
85-68-7	Butyl benzyl phthalate	ND	200	52.	U

Results Summary
Form 1
Semivolatile Organics by GC/MS

Client	: CHA Companies	Lab Number	: L2033945
Project Name	: FORMER COYNE TEXTILE	Project Number	: 59294
Lab ID	: L2033945-06	Date Collected	: 08/25/20 15:50
Client ID	: SOIL-SW-303	Date Received	: 08/25/20
Sample Location	: SYRACUSE, NY	Date Analyzed	: 08/26/20 13:00
Sample Matrix	: SOIL	Date Extracted	: 08/26/20
Analytical Method	: 1,8270D	Dilution Factor	: 1
Lab File ID	: 33945-06	Analyst	: JG
Sample Amount	: 30.17 g	Instrument ID	: SV103
Extraction Method	: EPA 3546	GC Column	: RTX5-MS
Extract Volume	: 1000 uL	%Solids	: 81
GPC Cleanup	: N	Injection Volume	: 1 uL

		ug/Kg			
CAS NO.	Parameter	Results	RL	MDL	Qualifier
84-74-2	Di-n-butylphthalate	ND	200	39.	U
117-84-0	Di-n-octylphthalate	ND	200	70.	U
84-66-2	Diethyl phthalate	ND	200	19.	U
131-11-3	Dimethyl phthalate	ND	200	43.	U
56-55-3	Benzo(a)anthracene	ND	120	23.	U
50-32-8	Benzo(a)pyrene	ND	160	50.	U
205-99-2	Benzo(b)fluoranthene	ND	120	34.	U
207-08-9	Benzo(k)fluoranthene	ND	120	33.	U
218-01-9	Chrysene	ND	120	21.	U
208-96-8	Acenaphthylene	ND	160	32.	U
120-12-7	Anthracene	ND	120	40.	U
191-24-2	Benzo(ghi)perylene	ND	160	24.	U
86-73-7	Fluorene	ND	200	20.	U
85-01-8	Phenanthrene	ND	120	25.	U
53-70-3	Dibenzo(a,h)anthracene	ND	120	24.	U
193-39-5	Indeno(1,2,3-cd)pyrene	ND	160	28.	U
129-00-0	Pyrene	ND	120	20.	U
92-52-4	Biphenyl	ND	470	47.	U
106-47-8	4-Chloroaniline	ND	200	37.	U
88-74-4	2-Nitroaniline	ND	200	39.	U
99-09-2	3-Nitroaniline	ND	200	38.	U
100-01-6	4-Nitroaniline	ND	200	85.	U

Results Summary
Form 1
Semivolatile Organics by GC/MS

Client	: CHA Companies	Lab Number	: L2033945
Project Name	: FORMER COYNE TEXTILE	Project Number	: 59294
Lab ID	: L2033945-06	Date Collected	: 08/25/20 15:50
Client ID	: SOIL-SW-303	Date Received	: 08/25/20
Sample Location	: SYRACUSE, NY	Date Analyzed	: 08/26/20 13:00
Sample Matrix	: SOIL	Date Extracted	: 08/26/20
Analytical Method	: 1,8270D	Dilution Factor	: 1
Lab File ID	: 33945-06	Analyst	: JG
Sample Amount	: 30.17 g	Instrument ID	: SV103
Extraction Method	: EPA 3546	GC Column	: RTX5-MS
Extract Volume	: 1000 uL	%Solids	: 81
GPC Cleanup	: N	Injection Volume	: 1 uL

		ug/Kg			
CAS NO.	Parameter	Results	RL	MDL	Qualifier
132-64-9	Dibenzofuran	ND	200	19.	U
91-57-6	2-Methylnaphthalene	ND	240	25.	U
95-94-3	1,2,4,5-Tetrachlorobenzene	ND	200	21.	U
98-86-2	Acetophenone	ND	200	25.	U
88-06-2	2,4,6-Trichlorophenol	ND	120	39.	U
59-50-7	p-Chloro-m-cresol	ND	200	30.	U
95-57-8	2-Chlorophenol	ND	200	24.	U
120-83-2	2,4-Dichlorophenol	ND	180	33.	U
105-67-9	2,4-Dimethylphenol	ND	200	68.	U
88-75-5	2-Nitrophenol	ND	440	77.	U
100-02-7	4-Nitrophenol	ND	290	83.	U
51-28-5	2,4-Dinitrophenol	ND	980	95.	U
534-52-1	4,6-Dinitro-o-cresol	ND	530	98.	U
87-86-5	Pentachlorophenol	ND	160	45.	U
108-95-2	Phenol	ND	200	31.	U
95-48-7	2-Methylphenol	ND	200	32.	U
108-39-4/106-44-5	3-Methylphenol/4-Methylphenol	ND	290	32.	U
95-95-4	2,4,5-Trichlorophenol	ND	200	39.	U
86-74-8	Carbazole	ND	200	20.	U
1912-24-9	Atrazine	ND	160	72.	U
100-52-7	Benzaldehyde	ND	270	55.	U
105-60-2	Caprolactam	ND	200	62.	U

Results Summary
Form 1
Semivolatile Organics by GC/MS

Client	: CHA Companies	**Lab Number**	: L2033945
Project Name	: FORMER COYNE TEXTILE	**Project Number**	: 59294
Lab ID	: L2033945-06	**Date Collected**	: 08/25/20 15:50
Client ID	: SOIL-SW-303	**Date Received**	: 08/25/20
Sample Location	: SYRACUSE, NY	**Date Analyzed**	: 08/26/20 13:00
Sample Matrix	: SOIL	**Date Extracted**	: 08/26/20
Analytical Method	: 1,8270D	**Dilution Factor**	: 1
Lab File ID	: 33945-06	**Analyst**	: JG
Sample Amount	: 30.17 g	**Instrument ID**	: SV103
Extraction Method	: EPA 3546	**GC Column**	: RTX5-MS
Extract Volume	: 1000 uL	**%Solids**	: 81
GPC Cleanup	: N	**Injection Volume**	: 1 uL

		ug/Kg			
CAS NO.	**Parameter**	**Results**	**RL**	**MDL**	**Qualifier**
58-90-2	2,3,4,6-Tetrachlorophenol	ND	200	41.	U

Results Summary
Form 1
Semivolatile Organics by GC/MS

Client	: CHA Companies	**Lab Number**	: L2033945
Project Name	: FORMER COYNE TEXTILE	**Project Number**	: 59294
Lab ID	: L2033945-07	**Date Collected**	: 08/25/20 15:55
Client ID	: SOIL-SW-304	**Date Received**	: 08/25/20
Sample Location	: SYRACUSE, NY	**Date Analyzed**	: 08/26/20 13:24
Sample Matrix	: SOIL	**Date Extracted**	: 08/26/20
Analytical Method	: 1,8270D	**Dilution Factor**	: 1
Lab File ID	: 33945-07	**Analyst**	: JG
Sample Amount	: 30.54 g	**Instrument ID**	: SV103
Extraction Method	: EPA 3546	**GC Column**	: RTX5-MS
Extract Volume	: 1000 uL	**%Solids**	: 83
GPC Cleanup	: N	**Injection Volume**	: 1 uL

		ug/Kg			
CAS NO.	**Parameter**	**Results**	**RL**	**MDL**	**Qualifier**
83-32-9	Acenaphthene	35	160	20.	J
118-74-1	Hexachlorobenzene	ND	120	22.	U
111-44-4	Bis(2-chloroethyl)ether	ND	180	27.	U
91-58-7	2-Chloronaphthalene	ND	200	20.	U
91-94-1	3,3'-Dichlorobenzidine	ND	200	52.	U
121-14-2	2,4-Dinitrotoluene	ND	200	39.	U
606-20-2	2,6-Dinitrotoluene	ND	200	34.	U
206-44-0	Fluoranthene	1200	120	23.	
7005-72-3	4-Chlorophenyl phenyl ether	ND	200	21.	U
101-55-3	4-Bromophenyl phenyl ether	ND	200	30.	U
108-60-1	Bis(2-chloroisopropyl)ether	ND	240	34.	U
111-91-1	Bis(2-chloroethoxy)methane	ND	210	20.	U
87-68-3	Hexachlorobutadiene	ND	200	29.	U
77-47-4	Hexachlorocyclopentadiene	ND	560	180	U
67-72-1	Hexachloroethane	ND	160	32.	U
78-59-1	Isophorone	ND	180	26.	U
91-20-3	Naphthalene	29	200	24.	J
98-95-3	Nitrobenzene	ND	180	29.	U
86-30-6	NDPA/DPA	ND	160	22.	U
621-64-7	n-Nitrosodi-n-propylamine	ND	200	30.	U
117-81-7	Bis(2-ethylhexyl)phthalate	ND	200	68.	U
85-68-7	Butyl benzyl phthalate	ND	200	50.	U

Results Summary
Form 1
Semivolatile Organics by GC/MS

Client	: CHA Companies	Lab Number	: L2033945
Project Name	: FORMER COYNE TEXTILE	Project Number	: 59294
Lab ID	: L2033945-07	Date Collected	: 08/25/20 15:55
Client ID	: SOIL-SW-304	Date Received	: 08/25/20
Sample Location	: SYRACUSE, NY	Date Analyzed	: 08/26/20 13:24
Sample Matrix	: SOIL	Date Extracted	: 08/26/20
Analytical Method	: 1,8270D	Dilution Factor	: 1
Lab File ID	: 33945-07	Analyst	: JG
Sample Amount	: 30.54 g	Instrument ID	: SV103
Extraction Method	: EPA 3546	GC Column	: RTX5-MS
Extract Volume	: 1000 uL	%Solids	: 83
GPC Cleanup	: N	Injection Volume	: 1 uL

		ug/Kg			
CAS NO.	Parameter	Results	RL	MDL	Qualifier
84-74-2	Di-n-butylphthalate	ND	200	37.	U
117-84-0	Di-n-octylphthalate	ND	200	67.	U
84-66-2	Diethyl phthalate	ND	200	18.	U
131-11-3	Dimethyl phthalate	ND	200	41.	U
56-55-3	Benzo(a)anthracene	560	120	22.	
50-32-8	Benzo(a)pyrene	490	160	48.	
205-99-2	Benzo(b)fluoranthene	610	120	33.	
207-08-9	Benzo(k)fluoranthene	260	120	32.	
218-01-9	Chrysene	580	120	20.	
208-96-8	Acenaphthylene	50	160	30.	J
120-12-7	Anthracene	140	120	38.	
191-24-2	Benzo(ghi)perylene	250	160	23.	
86-73-7	Fluorene	38	200	19.	J
85-01-8	Phenanthrene	630	120	24.	
53-70-3	Dibenzo(a,h)anthracene	75	120	23.	J
193-39-5	Indeno(1,2,3-cd)pyrene	280	160	28.	
129-00-0	Pyrene	1000	120	20.	
92-52-4	Biphenyl	ND	450	46.	U
106-47-8	4-Chloroaniline	ND	200	36.	U
88-74-4	2-Nitroaniline	ND	200	38.	U
99-09-2	3-Nitroaniline	ND	200	37.	U
100-01-6	4-Nitroaniline	ND	200	82.	U

Results Summary
Form 1
Semivolatile Organics by GC/MS

Client	: CHA Companies	**Lab Number**	: L2033945
Project Name	: FORMER COYNE TEXTILE	**Project Number**	: 59294
Lab ID	: L2033945-07	**Date Collected**	: 08/25/20 15:55
Client ID	: SOIL-SW-304	**Date Received**	: 08/25/20
Sample Location	: SYRACUSE, NY	**Date Analyzed**	: 08/26/20 13:24
Sample Matrix	: SOIL	**Date Extracted**	: 08/26/20
Analytical Method	: 1,8270D	**Dilution Factor**	: 1
Lab File ID	: 33945-07	**Analyst**	: JG
Sample Amount	: 30.54 g	**Instrument ID**	: SV103
Extraction Method	: EPA 3546	**GC Column**	: RTX5-MS
Extract Volume	: 1000 uL	**%Solids**	: 83
GPC Cleanup	: N	**Injection Volume**	: 1 uL

		ug/Kg			
CAS NO.	**Parameter**	**Results**	**RL**	**MDL**	**Qualifier**
132-64-9	Dibenzofuran	23	200	19.	J
91-57-6	2-Methylnaphthalene	ND	240	24.	U
95-94-3	1,2,4,5-Tetrachlorobenzene	ND	200	21.	U
98-86-2	Acetophenone	ND	200	24.	U
88-06-2	2,4,6-Trichlorophenol	ND	120	37.	U
59-50-7	p-Chloro-m-cresol	ND	200	29.	U
95-57-8	2-Chlorophenol	ND	200	23.	U
120-83-2	2,4-Dichlorophenol	ND	180	32.	U
105-67-9	2,4-Dimethylphenol	ND	200	65.	U
88-75-5	2-Nitrophenol	ND	430	74.	U
100-02-7	4-Nitrophenol	ND	280	80.	U
51-28-5	2,4-Dinitrophenol	ND	950	92.	U
534-52-1	4,6-Dinitro-o-cresol	ND	510	95.	U
87-86-5	Pentachlorophenol	ND	160	43.	U
108-95-2	Phenol	ND	200	30.	U
95-48-7	2-Methylphenol	ND	200	31.	U
108-39-4/106-44-5	3-Methylphenol/4-Methylphenol	ND	280	31.	U
95-95-4	2,4,5-Trichlorophenol	ND	200	38.	U
86-74-8	Carbazole	57	200	19.	J
1912-24-9	Atrazine	ND	160	69.	U
100-52-7	Benzaldehyde	ND	260	53.	U
105-60-2	Caprolactam	ND	200	60.	U

Results Summary
Form 1
Semivolatile Organics by GC/MS

Client	: CHA Companies	**Lab Number**	: L2033945
Project Name	: FORMER COYNE TEXTILE	**Project Number**	: 59294
Lab ID	: L2033945-07	**Date Collected**	: 08/25/20 15:55
Client ID	: SOIL-SW-304	**Date Received**	: 08/25/20
Sample Location	: SYRACUSE, NY	**Date Analyzed**	: 08/26/20 13:24
Sample Matrix	: SOIL	**Date Extracted**	: 08/26/20
Analytical Method	: 1,8270D	**Dilution Factor**	: 1
Lab File ID	: 33945-07	**Analyst**	: JG
Sample Amount	: 30.54 g	**Instrument ID**	: SV103
Extraction Method	: EPA 3546	**GC Column**	: RTX5-MS
Extract Volume	: 1000 uL	**%Solids**	: 83
GPC Cleanup	: N	**Injection Volume**	: 1 uL

		ug/Kg			
CAS NO.	**Parameter**	**Results**	**RL**	**MDL**	**Qualifier**
58-90-2	2,3,4,6-Tetrachlorophenol	ND	200	40.	U

Results Summary
Form 1
Semivolatile Organics by GC/MS

Client	: CHA Companies	Lab Number	: L2033945
Project Name	: FORMER COYNE TEXTILE	Project Number	: 59294
Lab ID	: L2033945-08	Date Collected	: 08/25/20 15:25
Client ID	: SOIL-B-302	Date Received	: 08/25/20
Sample Location	: SYRACUSE, NY	Date Analyzed	: 08/26/20 13:48
Sample Matrix	: SOIL	Date Extracted	: 08/26/20
Analytical Method	: 1,8270D	Dilution Factor	: 1
Lab File ID	: 33945-08	Analyst	: JG
Sample Amount	: 30.32 g	Instrument ID	: SV103
Extraction Method	: EPA 3546	GC Column	: RTX5-MS
Extract Volume	: 1000 uL	%Solids	: 66
GPC Cleanup	: N	Injection Volume	: 1 uL

		ug/Kg			
CAS NO.	Parameter	Results	RL	MDL	Qualifier
83-32-9	Acenaphthene	ND	200	26.	U
118-74-1	Hexachlorobenzene	ND	150	28.	U
111-44-4	Bis(2-chloroethyl)ether	ND	220	34.	U
91-58-7	2-Chloronaphthalene	ND	250	25.	U
91-94-1	3,3'-Dichlorobenzidine	ND	250	66.	U
121-14-2	2,4-Dinitrotoluene	ND	250	50.	U
606-20-2	2,6-Dinitrotoluene	ND	250	43.	U
206-44-0	Fluoranthene	ND	150	28.	U
7005-72-3	4-Chlorophenyl phenyl ether	ND	250	26.	U
101-55-3	4-Bromophenyl phenyl ether	ND	250	38.	U
108-60-1	Bis(2-chloroisopropyl)ether	ND	300	42.	U
111-91-1	Bis(2-chloroethoxy)methane	ND	270	25.	U
87-68-3	Hexachlorobutadiene	ND	250	36.	U
77-47-4	Hexachlorocyclopentadiene	ND	710	220	U
67-72-1	Hexachloroethane	ND	200	40.	U
78-59-1	Isophorone	ND	220	32.	U
91-20-3	Naphthalene	ND	250	30.	U
98-95-3	Nitrobenzene	ND	220	37.	U
86-30-6	NDPA/DPA	ND	200	28.	U
621-64-7	n-Nitrosodi-n-propylamine	ND	250	38.	U
117-81-7	Bis(2-ethylhexyl)phthalate	ND	250	86.	U
85-68-7	Butyl benzyl phthalate	ND	250	62.	U

Results Summary
Form 1
Semivolatile Organics by GC/MS

Client	: CHA Companies	Lab Number	: L2033945
Project Name	: FORMER COYNE TEXTILE	Project Number	: 59294
Lab ID	: L2033945-08	Date Collected	: 08/25/20 15:25
Client ID	: SOIL-B-302	Date Received	: 08/25/20
Sample Location	: SYRACUSE, NY	Date Analyzed	: 08/26/20 13:48
Sample Matrix	: SOIL	Date Extracted	: 08/26/20
Analytical Method	: 1,8270D	Dilution Factor	: 1
Lab File ID	: 33945-08	Analyst	: JG
Sample Amount	: 30.32 g	Instrument ID	: SV103
Extraction Method	: EPA 3546	GC Column	: RTX5-MS
Extract Volume	: 1000 uL	%Solids	: 66
GPC Cleanup	: N	Injection Volume	: 1 uL

		ug/Kg			
CAS NO.	Parameter	Results	RL	MDL	Qualifier
84-74-2	Di-n-butylphthalate	ND	250	47.	U
117-84-0	Di-n-octylphthalate	ND	250	84.	U
84-66-2	Diethyl phthalate	ND	250	23.	U
131-11-3	Dimethyl phthalate	ND	250	52.	U
56-55-3	Benzo(a)anthracene	ND	150	28.	U
50-32-8	Benzo(a)pyrene	ND	200	60.	U
205-99-2	Benzo(b)fluoranthene	ND	150	42.	U
207-08-9	Benzo(k)fluoranthene	ND	150	40.	U
218-01-9	Chrysene	ND	150	26.	U
208-96-8	Acenaphthylene	ND	200	38.	U
120-12-7	Anthracene	ND	150	48.	U
191-24-2	Benzo(ghi)perylene	ND	200	29.	U
86-73-7	Fluorene	ND	250	24.	U
85-01-8	Phenanthrene	ND	150	30.	U
53-70-3	Dibenzo(a,h)anthracene	ND	150	29.	U
193-39-5	Indeno(1,2,3-cd)pyrene	ND	200	35.	U
129-00-0	Pyrene	ND	150	25.	U
92-52-4	Biphenyl	ND	570	58.	U
106-47-8	4-Chloroaniline	ND	250	45.	U
88-74-4	2-Nitroaniline	ND	250	48.	U
99-09-2	3-Nitroaniline	ND	250	47.	U
100-01-6	4-Nitroaniline	ND	250	100	U

Results Summary
Form 1
Semivolatile Organics by GC/MS

Client	: CHA Companies	Lab Number	: L2033945
Project Name	: FORMER COYNE TEXTILE	Project Number	: 59294
Lab ID	: L2033945-08	Date Collected	: 08/25/20 15:25
Client ID	: SOIL-B-302	Date Received	: 08/25/20
Sample Location	: SYRACUSE, NY	Date Analyzed	: 08/26/20 13:48
Sample Matrix	: SOIL	Date Extracted	: 08/26/20
Analytical Method	: 1,8270D	Dilution Factor	: 1
Lab File ID	: 33945-08	Analyst	: JG
Sample Amount	: 30.32 g	Instrument ID	: SV103
Extraction Method	: EPA 3546	GC Column	: RTX5-MS
Extract Volume	: 1000 uL	%Solids	: 66
GPC Cleanup	: N	Injection Volume	: 1 uL

		ug/Kg			
CAS NO.	Parameter	Results	RL	MDL	Qualifier
132-64-9	Dibenzofuran	ND	250	23.	U
91-57-6	2-Methylnaphthalene	ND	300	30.	U
95-94-3	1,2,4,5-Tetrachlorobenzene	ND	250	26.	U
98-86-2	Acetophenone	ND	250	31.	U
88-06-2	2,4,6-Trichlorophenol	ND	150	47.	U
59-50-7	p-Chloro-m-cresol	ND	250	37.	U
95-57-8	2-Chlorophenol	ND	250	29.	U
120-83-2	2,4-Dichlorophenol	ND	220	40.	U
105-67-9	2,4-Dimethylphenol	ND	250	82.	U
88-75-5	2-Nitrophenol	ND	540	93.	U
100-02-7	4-Nitrophenol	ND	350	100	U
51-28-5	2,4-Dinitrophenol	ND	1200	120	U
534-52-1	4,6-Dinitro-o-cresol	ND	640	120	U
87-86-5	Pentachlorophenol	ND	200	55.	U
108-95-2	Phenol	ND	250	38.	U
95-48-7	2-Methylphenol	ND	250	38.	U
108-39-4/106-44-5	3-Methylphenol/4-Methylphenol	ND	360	39.	U
95-95-4	2,4,5-Trichlorophenol	ND	250	48.	U
86-74-8	Carbazole	ND	250	24.	U
1912-24-9	Atrazine	ND	200	87.	U
100-52-7	Benzaldehyde	ND	330	67.	U
105-60-2	Caprolactam	ND	250	75.	U

Results Summary
Form 1
Semivolatile Organics by GC/MS

Client	: CHA Companies	**Lab Number**	: L2033945
Project Name	: FORMER COYNE TEXTILE	**Project Number**	: 59294
Lab ID	: L2033945-08	**Date Collected**	: 08/25/20 15:25
Client ID	: SOIL-B-302	**Date Received**	: 08/25/20
Sample Location	: SYRACUSE, NY	**Date Analyzed**	: 08/26/20 13:48
Sample Matrix	: SOIL	**Date Extracted**	: 08/26/20
Analytical Method	: 1,8270D	**Dilution Factor**	: 1
Lab File ID	: 33945-08	**Analyst**	: JG
Sample Amount	: 30.32 g	**Instrument ID**	: SV103
Extraction Method	: EPA 3546	**GC Column**	: RTX5-MS
Extract Volume	: 1000 uL	**%Solids**	: 66
GPC Cleanup	: N	**Injection Volume**	: 1 uL

		ug/Kg			
CAS NO.	**Parameter**	**Results**	**RL**	**MDL**	**Qualifier**
58-90-2	2,3,4,6-Tetrachlorophenol	ND	250	50.	U

Results Summary
Form 1
Semivolatile Organics by GC/MS

Client	: CHA Companies	Lab Number	: L2033945
Project Name	: FORMER COYNE TEXTILE	Project Number	: 59294
Lab ID	: L2033945-09	Date Collected	: 08/25/20 15:30
Client ID	: SOIL-B-303	Date Received	: 08/25/20
Sample Location	: SYRACUSE, NY	Date Analyzed	: 08/26/20 11:28
Sample Matrix	: SOIL	Date Extracted	: 08/26/20
Analytical Method	: 1,8270D	Dilution Factor	: 1
Lab File ID	: 33945-09	Analyst	: JG
Sample Amount	: 30.21 g	Instrument ID	: JULIET
Extraction Method	: EPA 3546	GC Column	: RTX5-MS
Extract Volume	: 1000 uL	%Solids	: 78
GPC Cleanup	: N	Injection Volume	: 1 uL

		ug/Kg			
CAS NO.	Parameter	Results	RL	MDL	Qualifier
83-32-9	Acenaphthene	ND	170	22.	U
118-74-1	Hexachlorobenzene	ND	130	24.	U
111-44-4	Bis(2-chloroethyl)ether	ND	190	29.	U
91-58-7	2-Chloronaphthalene	ND	210	21.	U
91-94-1	3,3'-Dichlorobenzidine	ND	210	56.	U
121-14-2	2,4-Dinitrotoluene	ND	210	42.	U
606-20-2	2,6-Dinitrotoluene	ND	210	36.	U
206-44-0	Fluoranthene	ND	130	24.	U
7005-72-3	4-Chlorophenyl phenyl ether	ND	210	23.	U
101-55-3	4-Bromophenyl phenyl ether	ND	210	32.	U
108-60-1	Bis(2-chloroisopropyl)ether	ND	250	36.	U
111-91-1	Bis(2-chloroethoxy)methane	ND	230	21.	U
87-68-3	Hexachlorobutadiene	ND	210	31.	U
77-47-4	Hexachlorocyclopentadiene	ND	610	190	U
67-72-1	Hexachloroethane	ND	170	34.	U
78-59-1	Isophorone	ND	190	28.	U
91-20-3	Naphthalene	130	210	26.	J
98-95-3	Nitrobenzene	ND	190	31.	U
86-30-6	NDPA/DPA	ND	170	24.	U
621-64-7	n-Nitrosodi-n-propylamine	ND	210	33.	U
117-81-7	Bis(2-ethylhexyl)phthalate	ND	210	73.	U
85-68-7	Butyl benzyl phthalate	ND	210	53.	U

Results Summary
Form 1
Semivolatile Organics by GC/MS

Client	: CHA Companies	Lab Number	: L2033945
Project Name	: FORMER COYNE TEXTILE	Project Number	: 59294
Lab ID	: L2033945-09	Date Collected	: 08/25/20 15:30
Client ID	: SOIL-B-303	Date Received	: 08/25/20
Sample Location	: SYRACUSE, NY	Date Analyzed	: 08/26/20 11:28
Sample Matrix	: SOIL	Date Extracted	: 08/26/20
Analytical Method	: 1,8270D	Dilution Factor	: 1
Lab File ID	: 33945-09	Analyst	: JG
Sample Amount	: 30.21 g	Instrument ID	: JULIET
Extraction Method	: EPA 3546	GC Column	: RTX5-MS
Extract Volume	: 1000 uL	%Solids	: 78
GPC Cleanup	: N	Injection Volume	: 1 uL

		ug/Kg			
CAS NO.	Parameter	Results	RL	MDL	Qualifier
84-74-2	Di-n-butylphthalate	ND	210	40.	U
117-84-0	Di-n-octylphthalate	ND	210	72.	U
84-66-2	Diethyl phthalate	ND	210	20.	U
131-11-3	Dimethyl phthalate	ND	210	44.	U
56-55-3	Benzo(a)anthracene	ND	130	24.	U
50-32-8	Benzo(a)pyrene	ND	170	52.	U
205-99-2	Benzo(b)fluoranthene	ND	130	36.	U
207-08-9	Benzo(k)fluoranthene	ND	130	34.	U
218-01-9	Chrysene	ND	130	22.	U
208-96-8	Acenaphthylene	ND	170	33.	U
120-12-7	Anthracene	ND	130	41.	U
191-24-2	Benzo(ghi)perylene	ND	170	25.	U
86-73-7	Fluorene	ND	210	20.	U
85-01-8	Phenanthrene	ND	130	26.	U
53-70-3	Dibenzo(a,h)anthracene	ND	130	24.	U
193-39-5	Indeno(1,2,3-cd)pyrene	ND	170	30.	U
129-00-0	Pyrene	ND	130	21.	U
92-52-4	Biphenyl	ND	480	49.	U
106-47-8	4-Chloroaniline	ND	210	38.	U
88-74-4	2-Nitroaniline	ND	210	41.	U
99-09-2	3-Nitroaniline	ND	210	40.	U
100-01-6	4-Nitroaniline	ND	210	88.	U

Results Summary
Form 1
Semivolatile Organics by GC/MS

Client	: CHA Companies	**Lab Number**	: L2033945
Project Name	: FORMER COYNE TEXTILE	**Project Number**	: 59294
Lab ID	: L2033945-09	**Date Collected**	: 08/25/20 15:30
Client ID	: SOIL-B-303	**Date Received**	: 08/25/20
Sample Location	: SYRACUSE, NY	**Date Analyzed**	: 08/26/20 11:28
Sample Matrix	: SOIL	**Date Extracted**	: 08/26/20
Analytical Method	: 1,8270D	**Dilution Factor**	: 1
Lab File ID	: 33945-09	**Analyst**	: JG
Sample Amount	: 30.21 g	**Instrument ID**	: JULIET
Extraction Method	: EPA 3546	**GC Column**	: RTX5-MS
Extract Volume	: 1000 uL	**%Solids**	: 78
GPC Cleanup	: N	**Injection Volume**	: 1 uL

		ug/Kg			
CAS NO.	**Parameter**	**Results**	**RL**	**MDL**	**Qualifier**
132-64-9	Dibenzofuran	ND	210	20.	U
91-57-6	2-Methylnaphthalene	53	250	26.	J
95-94-3	1,2,4,5-Tetrachlorobenzene	ND	210	22.	U
98-86-2	Acetophenone	ND	210	26.	U
88-06-2	2,4,6-Trichlorophenol	ND	130	40.	U
59-50-7	p-Chloro-m-cresol	ND	210	32.	U
95-57-8	2-Chlorophenol	ND	210	25.	U
120-83-2	2,4-Dichlorophenol	ND	190	34.	U
105-67-9	2,4-Dimethylphenol	ND	210	70.	U
88-75-5	2-Nitrophenol	ND	460	80.	U
100-02-7	4-Nitrophenol	ND	300	86.	U
51-28-5	2,4-Dinitrophenol	ND	1000	99.	U
534-52-1	4,6-Dinitro-o-cresol	ND	550	100	U
87-86-5	Pentachlorophenol	ND	170	47.	U
108-95-2	Phenol	ND	210	32.	U
95-48-7	2-Methylphenol	ND	210	33.	U
108-39-4/106-44-5	3-Methylphenol/4-Methylphenol	ND	300	33.	U
95-95-4	2,4,5-Trichlorophenol	ND	210	41.	U
86-74-8	Carbazole	ND	210	20.	U
1912-24-9	Atrazine	ND	170	74.	U
100-52-7	Benzaldehyde	ND	280	57.	U
105-60-2	Caprolactam	ND	210	64.	U

Results Summary
Form 1
Semivolatile Organics by GC/MS

Client	: CHA Companies	**Lab Number**	: L2033945
Project Name	: FORMER COYNE TEXTILE	**Project Number**	: 59294
Lab ID	: L2033945-09	**Date Collected**	: 08/25/20 15:30
Client ID	: SOIL-B-303	**Date Received**	: 08/25/20
Sample Location	: SYRACUSE, NY	**Date Analyzed**	: 08/26/20 11:28
Sample Matrix	: SOIL	**Date Extracted**	: 08/26/20
Analytical Method	: 1,8270D	**Dilution Factor**	: 1
Lab File ID	: 33945-09	**Analyst**	: JG
Sample Amount	: 30.21 g	**Instrument ID**	: JULIET
Extraction Method	: EPA 3546	**GC Column**	: RTX5-MS
Extract Volume	: 1000 uL	**%Solids**	: 78
GPC Cleanup	: N	**Injection Volume**	: 1 uL

		ug/Kg			
CAS NO.	**Parameter**	**Results**	**RL**	**MDL**	**Qualifier**
58-90-2	2,3,4,6-Tetrachlorophenol	ND	210	43.	U

Results Summary
Form 1
Semivolatile Organics by GC/MS

Client	: CHA Companies	Lab Number	: L2033945
Project Name	: FORMER COYNE TEXTILE	Project Number	: 59294
Lab ID	: L2033945-10	Date Collected	: 08/25/20 15:35
Client ID	: SOIL-B-304	Date Received	: 08/25/20
Sample Location	: SYRACUSE, NY	Date Analyzed	: 08/26/20 11:53
Sample Matrix	: SOIL	Date Extracted	: 08/26/20
Analytical Method	: 1,8270D	Dilution Factor	: 1
Lab File ID	: 33945-10	Analyst	: JG
Sample Amount	: 30.29 g	Instrument ID	: JULIET
Extraction Method	: EPA 3546	GC Column	: RTX5-MS
Extract Volume	: 1000 uL	%Solids	: 54
GPC Cleanup	: N	Injection Volume	: 1 uL

		ug/Kg			
CAS NO.	Parameter	Results	RL	MDL	Qualifier
83-32-9	Acenaphthene	ND	250	32.	U
118-74-1	Hexachlorobenzene	ND	180	34.	U
111-44-4	Bis(2-chloroethyl)ether	ND	280	42.	U
91-58-7	2-Chloronaphthalene	ND	310	31.	U
91-94-1	3,3'-Dichlorobenzidine	ND	310	82.	U
121-14-2	2,4-Dinitrotoluene	ND	310	62.	U
606-20-2	2,6-Dinitrotoluene	ND	310	53.	U
206-44-0	Fluoranthene	ND	180	35.	U
7005-72-3	4-Chlorophenyl phenyl ether	ND	310	33.	U
101-55-3	4-Bromophenyl phenyl ether	ND	310	47.	U
108-60-1	Bis(2-chloroisopropyl)ether	ND	370	53.	U
111-91-1	Bis(2-chloroethoxy)methane	ND	330	31.	U
87-68-3	Hexachlorobutadiene	ND	310	45.	U
77-47-4	Hexachlorocyclopentadiene	ND	880	280	U
67-72-1	Hexachloroethane	ND	250	50.	U
78-59-1	Isophorone	ND	280	40.	U
91-20-3	Naphthalene	ND	310	38.	U
98-95-3	Nitrobenzene	ND	280	46.	U
86-30-6	NDPA/DPA	ND	250	35.	U
621-64-7	n-Nitrosodi-n-propylamine	ND	310	48.	U
117-81-7	Bis(2-ethylhexyl)phthalate	ND	310	110	U
85-68-7	Butyl benzyl phthalate	ND	310	78.	U

Results Summary
Form 1
Semivolatile Organics by GC/MS

Client	: CHA Companies	Lab Number	: L2033945
Project Name	: FORMER COYNE TEXTILE	Project Number	: 59294
Lab ID	: L2033945-10	Date Collected	: 08/25/20 15:35
Client ID	: SOIL-B-304	Date Received	: 08/25/20
Sample Location	: SYRACUSE, NY	Date Analyzed	: 08/26/20 11:53
Sample Matrix	: SOIL	Date Extracted	: 08/26/20
Analytical Method	: 1,8270D	Dilution Factor	: 1
Lab File ID	: 33945-10	Analyst	: JG
Sample Amount	: 30.29 g	Instrument ID	: JULIET
Extraction Method	: EPA 3546	GC Column	: RTX5-MS
Extract Volume	: 1000 uL	%Solids	: 54
GPC Cleanup	: N	Injection Volume	: 1 uL

		ug/Kg			
CAS NO.	Parameter	Results	RL	MDL	Qualifier
84-74-2	Di-n-butylphthalate	ND	310	58.	U
117-84-0	Di-n-octylphthalate	ND	310	100	U
84-66-2	Diethyl phthalate	ND	310	28.	U
131-11-3	Dimethyl phthalate	ND	310	65.	U
56-55-3	Benzo(a)anthracene	ND	180	35.	U
50-32-8	Benzo(a)pyrene	ND	250	75.	U
205-99-2	Benzo(b)fluoranthene	ND	180	52.	U
207-08-9	Benzo(k)fluoranthene	ND	180	49.	U
218-01-9	Chrysene	ND	180	32.	U
208-96-8	Acenaphthylene	ND	250	48.	U
120-12-7	Anthracene	ND	180	60.	U
191-24-2	Benzo(ghi)perylene	ND	250	36.	U
86-73-7	Fluorene	ND	310	30.	U
85-01-8	Phenanthrene	ND	180	38.	U
53-70-3	Dibenzo(a,h)anthracene	ND	180	36.	U
193-39-5	Indeno(1,2,3-cd)pyrene	ND	250	43.	U
129-00-0	Pyrene	ND	180	31.	U
92-52-4	Biphenyl	ND	700	72.	U
106-47-8	4-Chloroaniline	ND	310	56.	U
88-74-4	2-Nitroaniline	ND	310	59.	U
99-09-2	3-Nitroaniline	ND	310	58.	U
100-01-6	4-Nitroaniline	ND	310	130	U

Results Summary
Form 1
Semivolatile Organics by GC/MS

Client	: CHA Companies	Lab Number	: L2033945
Project Name	: FORMER COYNE TEXTILE	Project Number	: 59294
Lab ID	: L2033945-10	Date Collected	: 08/25/20 15:35
Client ID	: SOIL-B-304	Date Received	: 08/25/20
Sample Location	: SYRACUSE, NY	Date Analyzed	: 08/26/20 11:53
Sample Matrix	: SOIL	Date Extracted	: 08/26/20
Analytical Method	: 1,8270D	Dilution Factor	: 1
Lab File ID	: 33945-10	Analyst	: JG
Sample Amount	: 30.29 g	Instrument ID	: JULIET
Extraction Method	: EPA 3546	GC Column	: RTX5-MS
Extract Volume	: 1000 uL	%Solids	: 54
GPC Cleanup	: N	Injection Volume	: 1 uL

		ug/Kg			
CAS NO.	Parameter	Results	RL	MDL	Qualifier
132-64-9	Dibenzofuran	ND	310	29.	U
91-57-6	2-Methylnaphthalene	ND	370	37.	U
95-94-3	1,2,4,5-Tetrachlorobenzene	ND	310	32.	U
98-86-2	Acetophenone	ND	310	38.	U
88-06-2	2,4,6-Trichlorophenol	ND	180	58.	U
59-50-7	p-Chloro-m-cresol	ND	310	46.	U
95-57-8	2-Chlorophenol	ND	310	36.	U
120-83-2	2,4-Dichlorophenol	ND	280	50.	U
105-67-9	2,4-Dimethylphenol	ND	310	100	U
88-75-5	2-Nitrophenol	ND	670	120	U
100-02-7	4-Nitrophenol	ND	430	120	U
51-28-5	2,4-Dinitrophenol	ND	1500	140	U
534-52-1	4,6-Dinitro-o-cresol	ND	800	150	U
87-86-5	Pentachlorophenol	ND	250	68.	U
108-95-2	Phenol	ND	310	46.	U
95-48-7	2-Methylphenol	ND	310	48.	U
108-39-4/106-44-5	3-Methylphenol/4-Methylphenol	ND	440	48.	U
95-95-4	2,4,5-Trichlorophenol	ND	310	59.	U
86-74-8	Carbazole	ND	310	30.	U
1912-24-9	Atrazine	ND	250	110	U
100-52-7	Benzaldehyde	ND	410	83.	U
105-60-2	Caprolactam	ND	310	94.	U

Results Summary
Form 1
Semivolatile Organics by GC/MS

Client	: CHA Companies	**Lab Number**	: L2033945
Project Name	: FORMER COYNE TEXTILE	**Project Number**	: 59294
Lab ID	: L2033945-10	**Date Collected**	: 08/25/20 15:35
Client ID	: SOIL-B-304	**Date Received**	: 08/25/20
Sample Location	: SYRACUSE, NY	**Date Analyzed**	: 08/26/20 11:53
Sample Matrix	: SOIL	**Date Extracted**	: 08/26/20
Analytical Method	: 1,8270D	**Dilution Factor**	: 1
Lab File ID	: 33945-10	**Analyst**	: JG
Sample Amount	: 30.29 g	**Instrument ID**	: JULIET
Extraction Method	: EPA 3546	**GC Column**	: RTX5-MS
Extract Volume	: 1000 uL	**%Solids**	: 54
GPC Cleanup	: N	**Injection Volume**	: 1 uL

		ug/Kg			
CAS NO.	**Parameter**	**Results**	**RL**	**MDL**	**Qualifier**
58-90-2	2,3,4,6-Tetrachlorophenol	ND	310	62.	U

Results Summary
Form 1
Semivolatile Organics by GC/MS

Client	: CHA Companies	**Lab Number**	: L2033945
Project Name	: FORMER COYNE TEXTILE	**Project Number**	: 59294
Lab ID	: L2033945-11	**Date Collected**	: 08/26/20 09:50
Client ID	: SOIL-SW-305	**Date Received**	: 08/26/20
Sample Location	: SYRACUSE, NY	**Date Analyzed**	: 08/27/20 13:22
Sample Matrix	: SOIL	**Date Extracted**	: 08/27/20
Analytical Method	: 1,8270D	**Dilution Factor**	: 1
Lab File ID	: 33945-11	**Analyst**	: EK
Sample Amount	: 30.37 g	**Instrument ID**	: SV103
Extraction Method	: EPA 3546	**GC Column**	: RTX5-MS
Extract Volume	: 1000 uL	**%Solids**	: 70
GPC Cleanup	: N	**Injection Volume**	: 1 uL

		ug/Kg			
CAS NO.	**Parameter**	**Results**	**RL**	**MDL**	**Qualifier**
83-32-9	Acenaphthene	ND	190	24.	U
118-74-1	Hexachlorobenzene	ND	140	26.	U
111-44-4	Bis(2-chloroethyl)ether	ND	210	32.	U
91-58-7	2-Chloronaphthalene	ND	230	23.	U
91-94-1	3,3'-Dichlorobenzidine	ND	230	62.	U
121-14-2	2,4-Dinitrotoluene	ND	230	47.	U
606-20-2	2,6-Dinitrotoluene	ND	230	40.	U
206-44-0	Fluoranthene	ND	140	27.	U
7005-72-3	4-Chlorophenyl phenyl ether	ND	230	25.	U
101-55-3	4-Bromophenyl phenyl ether	ND	230	36.	U
108-60-1	Bis(2-chloroisopropyl)ether	ND	280	40.	U
111-91-1	Bis(2-chloroethoxy)methane	ND	250	23.	U
87-68-3	Hexachlorobutadiene	ND	230	34.	U
77-47-4	Hexachlorocyclopentadiene	ND	670	210	U
67-72-1	Hexachloroethane	ND	190	38.	U
78-59-1	Isophorone	ND	210	30.	U
91-20-3	Naphthalene	130	230	28.	J
98-95-3	Nitrobenzene	ND	210	35.	U
86-30-6	NDPA/DPA	ND	190	27.	U
621-64-7	n-Nitrosodi-n-propylamine	ND	230	36.	U
117-81-7	Bis(2-ethylhexyl)phthalate	ND	230	81.	U
85-68-7	Butyl benzyl phthalate	ND	230	59.	U

Results Summary
Form 1
Semivolatile Organics by GC/MS

Client	: CHA Companies	Lab Number	: L2033945
Project Name	: FORMER COYNE TEXTILE	Project Number	: 59294
Lab ID	: L2033945-11	Date Collected	: 08/26/20 09:50
Client ID	: SOIL-SW-305	Date Received	: 08/26/20
Sample Location	: SYRACUSE, NY	Date Analyzed	: 08/27/20 13:22
Sample Matrix	: SOIL	Date Extracted	: 08/27/20
Analytical Method	: 1,8270D	Dilution Factor	: 1
Lab File ID	: 33945-11	Analyst	: EK
Sample Amount	: 30.37 g	Instrument ID	: SV103
Extraction Method	: EPA 3546	GC Column	: RTX5-MS
Extract Volume	: 1000 uL	%Solids	: 70
GPC Cleanup	: N	Injection Volume	: 1 uL

		ug/Kg			
CAS NO.	Parameter	Results	RL	MDL	Qualifier
84-74-2	Di-n-butylphthalate	ND	230	44.	U
117-84-0	Di-n-octylphthalate	ND	230	80.	U
84-66-2	Diethyl phthalate	ND	230	22.	U
131-11-3	Dimethyl phthalate	ND	230	49.	U
56-55-3	Benzo(a)anthracene	ND	140	26.	U
50-32-8	Benzo(a)pyrene	ND	190	57.	U
205-99-2	Benzo(b)fluoranthene	ND	140	39.	U
207-08-9	Benzo(k)fluoranthene	ND	140	37.	U
218-01-9	Chrysene	ND	140	24.	U
208-96-8	Acenaphthylene	ND	190	36.	U
120-12-7	Anthracene	ND	140	46.	U
191-24-2	Benzo(ghi)perylene	ND	190	28.	U
86-73-7	Fluorene	ND	230	23.	U
85-01-8	Phenanthrene	ND	140	28.	U
53-70-3	Dibenzo(a,h)anthracene	ND	140	27.	U
193-39-5	Indeno(1,2,3-cd)pyrene	ND	190	32.	U
129-00-0	Pyrene	ND	140	23.	U
92-52-4	Biphenyl	ND	530	54.	U
106-47-8	4-Chloroaniline	ND	230	42.	U
88-74-4	2-Nitroaniline	ND	230	45.	U
99-09-2	3-Nitroaniline	ND	230	44.	U
100-01-6	4-Nitroaniline	ND	230	97.	U

Results Summary
Form 1
Semivolatile Organics by GC/MS

Client	: CHA Companies	**Lab Number**	: L2033945
Project Name	: FORMER COYNE TEXTILE	**Project Number**	: 59294
Lab ID	: L2033945-11	**Date Collected**	: 08/26/20 09:50
Client ID	: SOIL-SW-305	**Date Received**	: 08/26/20
Sample Location	: SYRACUSE, NY	**Date Analyzed**	: 08/27/20 13:22
Sample Matrix	: SOIL	**Date Extracted**	: 08/27/20
Analytical Method	: 1,8270D	**Dilution Factor**	: 1
Lab File ID	: 33945-11	**Analyst**	: EK
Sample Amount	: 30.37 g	**Instrument ID**	: SV103
Extraction Method	: EPA 3546	**GC Column**	: RTX5-MS
Extract Volume	: 1000 uL	**%Solids**	: 70
GPC Cleanup	: N	**Injection Volume**	: 1 uL

		ug/Kg			
CAS NO.	**Parameter**	**Results**	**RL**	**MDL**	**Qualifier**
132-64-9	Dibenzofuran	ND	230	22.	U
91-57-6	2-Methylnaphthalene	32	280	28.	J
95-94-3	1,2,4,5-Tetrachlorobenzene	ND	230	24.	U
98-86-2	Acetophenone	ND	230	29.	U
88-06-2	2,4,6-Trichlorophenol	ND	140	44.	U
59-50-7	p-Chloro-m-cresol	ND	230	35.	U
95-57-8	2-Chlorophenol	ND	230	28.	U
120-83-2	2,4-Dichlorophenol	ND	210	38.	U
105-67-9	2,4-Dimethylphenol	ND	230	77.	U
88-75-5	2-Nitrophenol	ND	500	88.	U
100-02-7	4-Nitrophenol	ND	330	95.	U
51-28-5	2,4-Dinitrophenol	ND	1100	110	U
534-52-1	4,6-Dinitro-o-cresol	ND	610	110	U
87-86-5	Pentachlorophenol	ND	190	51.	U
108-95-2	Phenol	ND	230	35.	U
95-48-7	2-Methylphenol	ND	230	36.	U
108-39-4/106-44-5	3-Methylphenol/4-Methylphenol	ND	340	37.	U
95-95-4	2,4,5-Trichlorophenol	ND	230	45.	U
86-74-8	Carbazole	ND	230	23.	U
1912-24-9	Atrazine	ND	190	82.	U
100-52-7	Benzaldehyde	ND	310	63.	U
105-60-2	Caprolactam	ND	230	71.	U

Results Summary
Form 1
Semivolatile Organics by GC/MS

Client	: CHA Companies	**Lab Number**	: L2033945
Project Name	: FORMER COYNE TEXTILE	**Project Number**	: 59294
Lab ID	: L2033945-11	**Date Collected**	: 08/26/20 09:50
Client ID	: SOIL-SW-305	**Date Received**	: 08/26/20
Sample Location	: SYRACUSE, NY	**Date Analyzed**	: 08/27/20 13:22
Sample Matrix	: SOIL	**Date Extracted**	: 08/27/20
Analytical Method	: 1,8270D	**Dilution Factor**	: 1
Lab File ID	: 33945-11	**Analyst**	: EK
Sample Amount	: 30.37 g	**Instrument ID**	: SV103
Extraction Method	: EPA 3546	**GC Column**	: RTX5-MS
Extract Volume	: 1000 uL	**%Solids**	: 70
GPC Cleanup	: N	**Injection Volume**	: 1 uL

		ug/Kg			
CAS NO.	**Parameter**	**Results**	**RL**	**MDL**	**Qualifier**
58-90-2	2,3,4,6-Tetrachlorophenol	ND	230	47.	U

Results Summary
Form 1
Semivolatile Organics by GC/MS

Client	: CHA Companies	**Lab Number**	: L2033945
Project Name	: FORMER COYNE TEXTILE	**Project Number**	: 59294
Lab ID	: L2033945-12D	**Date Collected**	: 08/26/20 11:40
Client ID	: SOIL-SW-306	**Date Received**	: 08/26/20
Sample Location	: SYRACUSE, NY	**Date Analyzed**	: 08/27/20 15:47
Sample Matrix	: SOIL	**Date Extracted**	: 08/27/20
Analytical Method	: 1,8270D	**Dilution Factor**	: 5
Lab File ID	: 3945-12	**Analyst**	: EK
Sample Amount	: 30.34 g	**Instrument ID**	: SV103
Extraction Method	: EPA 3546	**GC Column**	: RTX5-MS
Extract Volume	: 1000 uL	**%Solids**	: 57
GPC Cleanup	: N	**Injection Volume**	: 1 uL

		ug/Kg			
CAS NO.	**Parameter**	**Results**	**RL**	**MDL**	**Qualifier**
83-32-9	Acenaphthene	ND	1200	150	U
118-74-1	Hexachlorobenzene	ND	860	160	U
111-44-4	Bis(2-chloroethyl)ether	ND	1300	200	U
91-58-7	2-Chloronaphthalene	ND	1400	140	U
91-94-1	3,3'-Dichlorobenzidine	ND	1400	380	U
121-14-2	2,4-Dinitrotoluene	ND	1400	290	U
606-20-2	2,6-Dinitrotoluene	ND	1400	250	U
206-44-0	Fluoranthene	ND	860	160	U
7005-72-3	4-Chlorophenyl phenyl ether	ND	1400	150	U
101-55-3	4-Bromophenyl phenyl ether	ND	1400	220	U
108-60-1	Bis(2-chloroisopropyl)ether	ND	1700	250	U
111-91-1	Bis(2-chloroethoxy)methane	ND	1600	140	U
87-68-3	Hexachlorobutadiene	ND	1400	210	U
77-47-4	Hexachlorocyclopentadiene	ND	4100	1300	U
67-72-1	Hexachloroethane	ND	1200	230	U
78-59-1	Isophorone	ND	1300	190	U
91-20-3	Naphthalene	450	1400	180	J
98-95-3	Nitrobenzene	ND	1300	210	U
86-30-6	NDPA/DPA	ND	1200	160	U
621-64-7	n-Nitrosodi-n-propylamine	ND	1400	220	U
117-81-7	Bis(2-ethylhexyl)phthalate	ND	1400	500	U
85-68-7	Butyl benzyl phthalate	ND	1400	360	U

Results Summary
Form 1
Semivolatile Organics by GC/MS

Client	: CHA Companies	Lab Number	: L2033945
Project Name	: FORMER COYNE TEXTILE	Project Number	: 59294
Lab ID	: L2033945-12D	Date Collected	: 08/26/20 11:40
Client ID	: SOIL-SW-306	Date Received	: 08/26/20
Sample Location	: SYRACUSE, NY	Date Analyzed	: 08/27/20 15:47
Sample Matrix	: SOIL	Date Extracted	: 08/27/20
Analytical Method	: 1,8270D	Dilution Factor	: 5
Lab File ID	: 3945-12	Analyst	: EK
Sample Amount	: 30.34 g	Instrument ID	: SV103
Extraction Method	: EPA 3546	GC Column	: RTX5-MS
Extract Volume	: 1000 uL	%Solids	: 57
GPC Cleanup	: N	Injection Volume	: 1 uL

		ug/Kg			
CAS NO.	Parameter	Results	RL	MDL	Qualifier
84-74-2	Di-n-butylphthalate	ND	1400	270	U
117-84-0	Di-n-octylphthalate	ND	1400	490	U
84-66-2	Diethyl phthalate	ND	1400	130	U
131-11-3	Dimethyl phthalate	ND	1400	300	U
56-55-3	Benzo(a)anthracene	ND	860	160	U
50-32-8	Benzo(a)pyrene	ND	1200	350	U
205-99-2	Benzo(b)fluoranthene	ND	860	240	U
207-08-9	Benzo(k)fluoranthene	ND	860	230	U
218-01-9	Chrysene	ND	860	150	U
208-96-8	Acenaphthylene	ND	1200	220	U
120-12-7	Anthracene	ND	860	280	U
191-24-2	Benzo(ghi)perylene	ND	1200	170	U
86-73-7	Fluorene	ND	1400	140	U
85-01-8	Phenanthrene	ND	860	180	U
53-70-3	Dibenzo(a,h)anthracene	ND	860	170	U
193-39-5	Indeno(1,2,3-cd)pyrene	ND	1200	200	U
129-00-0	Pyrene	ND	860	140	U
92-52-4	Biphenyl	ND	3300	330	U
106-47-8	4-Chloroaniline	ND	1400	260	U
88-74-4	2-Nitroaniline	ND	1400	280	U
99-09-2	3-Nitroaniline	ND	1400	270	U
100-01-6	4-Nitroaniline	ND	1400	600	U

Results Summary
Form 1
Semivolatile Organics by GC/MS

Client	: CHA Companies	Lab Number	: L2033945
Project Name	: FORMER COYNE TEXTILE	Project Number	: 59294
Lab ID	: L2033945-12D	Date Collected	: 08/26/20 11:40
Client ID	: SOIL-SW-306	Date Received	: 08/26/20
Sample Location	: SYRACUSE, NY	Date Analyzed	: 08/27/20 15:47
Sample Matrix	: SOIL	Date Extracted	: 08/27/20
Analytical Method	: 1,8270D	Dilution Factor	: 5
Lab File ID	: 3945-12	Analyst	: EK
Sample Amount	: 30.34 g	Instrument ID	: SV103
Extraction Method	: EPA 3546	GC Column	: RTX5-MS
Extract Volume	: 1000 uL	%Solids	: 57
GPC Cleanup	: N	Injection Volume	: 1 uL

		ug/Kg			
CAS NO.	Parameter	Results	RL	MDL	Qualifier
132-64-9	Dibenzofuran	ND	1400	140	U
91-57-6	2-Methylnaphthalene	310	1700	170	J
95-94-3	1,2,4,5-Tetrachlorobenzene	ND	1400	150	U
98-86-2	Acetophenone	ND	1400	180	U
88-06-2	2,4,6-Trichlorophenol	ND	860	270	U
59-50-7	p-Chloro-m-cresol	ND	1400	220	U
95-57-8	2-Chlorophenol	ND	1400	170	U
120-83-2	2,4-Dichlorophenol	ND	1300	230	U
105-67-9	2,4-Dimethylphenol	ND	1400	480	U
88-75-5	2-Nitrophenol	ND	3100	540	U
100-02-7	4-Nitrophenol	ND	2000	590	U
51-28-5	2,4-Dinitrophenol	ND	6900	670	U
534-52-1	4,6-Dinitro-o-cresol	ND	3800	690	U
87-86-5	Pentachlorophenol	ND	1200	320	U
108-95-2	Phenol	ND	1400	220	U
95-48-7	2-Methylphenol	ND	1400	220	U
108-39-4/106-44-5	3-Methylphenol/4-Methylphenol	ND	2100	220	U
95-95-4	2,4,5-Trichlorophenol	ND	1400	280	U
86-74-8	Carbazole	ND	1400	140	U
1912-24-9	Atrazine	ND	1200	500	U
100-52-7	Benzaldehyde	ND	1900	390	U
105-60-2	Caprolactam	ND	1400	440	U

Results Summary
Form 1
Semivolatile Organics by GC/MS

Client	: CHA Companies	**Lab Number**	: L2033945
Project Name	: FORMER COYNE TEXTILE	**Project Number**	: 59294
Lab ID	: L2033945-12D	**Date Collected**	: 08/26/20 11:40
Client ID	: SOIL-SW-306	**Date Received**	: 08/26/20
Sample Location	: SYRACUSE, NY	**Date Analyzed**	: 08/27/20 15:47
Sample Matrix	: SOIL	**Date Extracted**	: 08/27/20
Analytical Method	: 1,8270D	**Dilution Factor**	: 5
Lab File ID	: 3945-12	**Analyst**	: EK
Sample Amount	: 30.34 g	**Instrument ID**	: SV103
Extraction Method	: EPA 3546	**GC Column**	: RTX5-MS
Extract Volume	: 1000 uL	**%Solids**	: 57
GPC Cleanup	: N	**Injection Volume**	: 1 uL

		ug/Kg			
CAS NO.	**Parameter**	**Results**	**RL**	**MDL**	**Qualifier**
58-90-2	2,3,4,6-Tetrachlorophenol	ND	1400	290	U

Results Summary
Form 1
Semivolatile Organics by GC/MS

Client	: CHA Companies	**Lab Number**	: L2033945
Project Name	: FORMER COYNE TEXTILE	**Project Number**	: 59294
Lab ID	: L2033945-13	**Date Collected**	: 08/26/20 11:20
Client ID	: SOIL-B-305	**Date Received**	: 08/26/20
Sample Location	: SYRACUSE, NY	**Date Analyzed**	: 08/27/20 14:10
Sample Matrix	: SOIL	**Date Extracted**	: 08/27/20
Analytical Method	: 1,8270D	**Dilution Factor**	: 1
Lab File ID	: 33945-13	**Analyst**	: EK
Sample Amount	: 30.28 g	**Instrument ID**	: SV103
Extraction Method	: EPA 3546	**GC Column**	: RTX5-MS
Extract Volume	: 1000 uL	**%Solids**	: 62
GPC Cleanup	: N	**Injection Volume**	: 1 uL

		ug/Kg			
CAS NO.	**Parameter**	**Results**	**RL**	**MDL**	**Qualifier**
83-32-9	Acenaphthene	ND	210	28.	U
118-74-1	Hexachlorobenzene	ND	160	30.	U
111-44-4	Bis(2-chloroethyl)ether	ND	240	36.	U
91-58-7	2-Chloronaphthalene	ND	270	26.	U
91-94-1	3,3'-Dichlorobenzidine	ND	270	71.	U
121-14-2	2,4-Dinitrotoluene	ND	270	53.	U
606-20-2	2,6-Dinitrotoluene	ND	270	46.	U
206-44-0	Fluoranthene	ND	160	31.	U
7005-72-3	4-Chlorophenyl phenyl ether	ND	270	28.	U
101-55-3	4-Bromophenyl phenyl ether	ND	270	41.	U
108-60-1	Bis(2-chloroisopropyl)ether	ND	320	46.	U
111-91-1	Bis(2-chloroethoxy)methane	ND	290	27.	U
87-68-3	Hexachlorobutadiene	ND	270	39.	U
77-47-4	Hexachlorocyclopentadiene	ND	760	240	U
67-72-1	Hexachloroethane	ND	210	43.	U
78-59-1	Isophorone	ND	240	35.	U
91-20-3	Naphthalene	390	270	32.	
98-95-3	Nitrobenzene	ND	240	40.	U
86-30-6	NDPA/DPA	ND	210	30.	U
621-64-7	n-Nitrosodi-n-propylamine	ND	270	41.	U
117-81-7	Bis(2-ethylhexyl)phthalate	ND	270	92.	U
85-68-7	Butyl benzyl phthalate	ND	270	67.	U

Results Summary
Form 1
Semivolatile Organics by GC/MS

Client	: CHA Companies	Lab Number	: L2033945
Project Name	: FORMER COYNE TEXTILE	Project Number	: 59294
Lab ID	: L2033945-13	Date Collected	: 08/26/20 11:20
Client ID	: SOIL-B-305	Date Received	: 08/26/20
Sample Location	: SYRACUSE, NY	Date Analyzed	: 08/27/20 14:10
Sample Matrix	: SOIL	Date Extracted	: 08/27/20
Analytical Method	: 1,8270D	Dilution Factor	: 1
Lab File ID	: 33945-13	Analyst	: EK
Sample Amount	: 30.28 g	Instrument ID	: SV103
Extraction Method	: EPA 3546	GC Column	: RTX5-MS
Extract Volume	: 1000 uL	%Solids	: 62
GPC Cleanup	: N	Injection Volume	: 1 uL

		ug/Kg			
CAS NO.	Parameter	Results	RL	MDL	Qualifier
84-74-2	Di-n-butylphthalate	ND	270	51.	U
117-84-0	Di-n-octylphthalate	ND	270	91.	U
84-66-2	Diethyl phthalate	ND	270	25.	U
131-11-3	Dimethyl phthalate	ND	270	56.	U
56-55-3	Benzo(a)anthracene	ND	160	30.	U
50-32-8	Benzo(a)pyrene	ND	210	65.	U
205-99-2	Benzo(b)fluoranthene	ND	160	45.	U
207-08-9	Benzo(k)fluoranthene	ND	160	43.	U
218-01-9	Chrysene	ND	160	28.	U
208-96-8	Acenaphthylene	ND	210	41.	U
120-12-7	Anthracene	ND	160	52.	U
191-24-2	Benzo(ghi)perylene	ND	210	31.	U
86-73-7	Fluorene	ND	270	26.	U
85-01-8	Phenanthrene	ND	160	32.	U
53-70-3	Dibenzo(a,h)anthracene	ND	160	31.	U
193-39-5	Indeno(1,2,3-cd)pyrene	ND	210	37.	U
129-00-0	Pyrene	ND	160	26.	U
92-52-4	Biphenyl	ND	610	62.	U
106-47-8	4-Chloroaniline	ND	270	49.	U
88-74-4	2-Nitroaniline	ND	270	52.	U
99-09-2	3-Nitroaniline	ND	270	50.	U
100-01-6	4-Nitroaniline	ND	270	110	U

Results Summary
Form 1
Semivolatile Organics by GC/MS

Client	: CHA Companies	Lab Number	: L2033945
Project Name	: FORMER COYNE TEXTILE	Project Number	: 59294
Lab ID	: L2033945-13	Date Collected	: 08/26/20 11:20
Client ID	: SOIL-B-305	Date Received	: 08/26/20
Sample Location	: SYRACUSE, NY	Date Analyzed	: 08/27/20 14:10
Sample Matrix	: SOIL	Date Extracted	: 08/27/20
Analytical Method	: 1,8270D	Dilution Factor	: 1
Lab File ID	: 33945-13	Analyst	: EK
Sample Amount	: 30.28 g	Instrument ID	: SV103
Extraction Method	: EPA 3546	GC Column	: RTX5-MS
Extract Volume	: 1000 uL	%Solids	: 62
GPC Cleanup	: N	Injection Volume	: 1 uL

		ug/Kg			
CAS NO.	Parameter	Results	RL	MDL	Qualifier
132-64-9	Dibenzofuran	ND	270	25.	U
91-57-6	2-Methylnaphthalene	75	320	32.	J
95-94-3	1,2,4,5-Tetrachlorobenzene	ND	270	28.	U
98-86-2	Acetophenone	ND	270	33.	U
88-06-2	2,4,6-Trichlorophenol	ND	160	51.	U
59-50-7	p-Chloro-m-cresol	ND	270	40.	U
95-57-8	2-Chlorophenol	ND	270	32.	U
120-83-2	2,4-Dichlorophenol	ND	240	43.	U
105-67-9	2,4-Dimethylphenol	ND	270	88.	U
88-75-5	2-Nitrophenol	ND	580	100	U
100-02-7	4-Nitrophenol	ND	370	110	U
51-28-5	2,4-Dinitrophenol	ND	1300	120	U
534-52-1	4,6-Dinitro-o-cresol	ND	690	130	U
87-86-5	Pentachlorophenol	ND	210	59.	U
108-95-2	Phenol	ND	270	40.	U
95-48-7	2-Methylphenol	ND	270	41.	U
108-39-4/106-44-5	3-Methylphenol/4-Methylphenol	ND	380	42.	U
95-95-4	2,4,5-Trichlorophenol	ND	270	51.	U
86-74-8	Carbazole	ND	270	26.	U
1912-24-9	Atrazine	ND	210	94.	U
100-52-7	Benzaldehyde	ND	350	72.	U
105-60-2	Caprolactam	ND	270	81.	U

Results Summary
Form 1
Semivolatile Organics by GC/MS

Client	: CHA Companies	**Lab Number**	: L2033945
Project Name	: FORMER COYNE TEXTILE	**Project Number**	: 59294
Lab ID	: L2033945-13	**Date Collected**	: 08/26/20 11:20
Client ID	: SOIL-B-305	**Date Received**	: 08/26/20
Sample Location	: SYRACUSE, NY	**Date Analyzed**	: 08/27/20 14:10
Sample Matrix	: SOIL	**Date Extracted**	: 08/27/20
Analytical Method	: 1,8270D	**Dilution Factor**	: 1
Lab File ID	: 33945-13	**Analyst**	: EK
Sample Amount	: 30.28 g	**Instrument ID**	: SV103
Extraction Method	: EPA 3546	**GC Column**	: RTX5-MS
Extract Volume	: 1000 uL	**%Solids**	: 62
GPC Cleanup	: N	**Injection Volume**	: 1 uL

		ug/Kg			
CAS NO.	**Parameter**	**Results**	**RL**	**MDL**	**Qualifier**
58-90-2	2,3,4,6-Tetrachlorophenol	ND	270	54.	U

Results Summary
Form 1
Semivolatile Organics by GC/MS

Client	: CHA Companies	**Lab Number**	: L2033945
Project Name	: FORMER COYNE TEXTILE	**Project Number**	: 59294
Lab ID	: L2033945-14	**Date Collected**	: 08/26/20 11:50
Client ID	: SOIL-B-306	**Date Received**	: 08/26/20
Sample Location	: SYRACUSE, NY	**Date Analyzed**	: 08/27/20 15:23
Sample Matrix	: SOIL	**Date Extracted**	: 08/27/20
Analytical Method	: 1,8270D	**Dilution Factor**	: 1
Lab File ID	: 33945-14	**Analyst**	: EK
Sample Amount	: 30.42 g	**Instrument ID**	: SV103
Extraction Method	: EPA 3546	**GC Column**	: RTX5-MS
Extract Volume	: 1000 uL	**%Solids**	: 74
GPC Cleanup	: N	**Injection Volume**	: 1 uL

		ug/Kg			
CAS NO.	**Parameter**	**Results**	**RL**	**MDL**	**Qualifier**
83-32-9	Acenaphthene	ND	180	23.	U
118-74-1	Hexachlorobenzene	ND	130	25.	U
111-44-4	Bis(2-chloroethyl)ether	ND	200	30.	U
91-58-7	2-Chloronaphthalene	ND	220	22.	U
91-94-1	3,3'-Dichlorobenzidine	ND	220	59.	U
121-14-2	2,4-Dinitrotoluene	ND	220	44.	U
606-20-2	2,6-Dinitrotoluene	ND	220	38.	U
206-44-0	Fluoranthene	ND	130	26.	U
7005-72-3	4-Chlorophenyl phenyl ether	ND	220	24.	U
101-55-3	4-Bromophenyl phenyl ether	ND	220	34.	U
108-60-1	Bis(2-chloroisopropyl)ether	ND	270	38.	U
111-91-1	Bis(2-chloroethoxy)methane	ND	240	22.	U
87-68-3	Hexachlorobutadiene	ND	220	33.	U
77-47-4	Hexachlorocyclopentadiene	ND	640	200	U
67-72-1	Hexachloroethane	ND	180	36.	U
78-59-1	Isophorone	ND	200	29.	U
91-20-3	Naphthalene	ND	220	27.	U
98-95-3	Nitrobenzene	ND	200	33.	U
86-30-6	NDPA/DPA	ND	180	25.	U
621-64-7	n-Nitrosodi-n-propylamine	ND	220	34.	U
117-81-7	Bis(2-ethylhexyl)phthalate	ND	220	77.	U
85-68-7	Butyl benzyl phthalate	ND	220	56.	U

Results Summary
Form 1
Semivolatile Organics by GC/MS

Client	: CHA Companies	Lab Number	: L2033945
Project Name	: FORMER COYNE TEXTILE	Project Number	: 59294
Lab ID	: L2033945-14	Date Collected	: 08/26/20 11:50
Client ID	: SOIL-B-306	Date Received	: 08/26/20
Sample Location	: SYRACUSE, NY	Date Analyzed	: 08/27/20 15:23
Sample Matrix	: SOIL	Date Extracted	: 08/27/20
Analytical Method	: 1,8270D	Dilution Factor	: 1
Lab File ID	: 33945-14	Analyst	: EK
Sample Amount	: 30.42 g	Instrument ID	: SV103
Extraction Method	: EPA 3546	GC Column	: RTX5-MS
Extract Volume	: 1000 uL	%Solids	: 74
GPC Cleanup	: N	Injection Volume	: 1 uL

		ug/Kg			
CAS NO.	Parameter	Results	RL	MDL	Qualifier
84-74-2	Di-n-butylphthalate	ND	220	42.	U
117-84-0	Di-n-octylphthalate	ND	220	76.	U
84-66-2	Diethyl phthalate	ND	220	21.	U
131-11-3	Dimethyl phthalate	ND	220	47.	U
56-55-3	Benzo(a)anthracene	ND	130	25.	U
50-32-8	Benzo(a)pyrene	ND	180	54.	U
205-99-2	Benzo(b)fluoranthene	ND	130	38.	U
207-08-9	Benzo(k)fluoranthene	ND	130	36.	U
218-01-9	Chrysene	ND	130	23.	U
208-96-8	Acenaphthylene	ND	180	34.	U
120-12-7	Anthracene	ND	130	43.	U
191-24-2	Benzo(ghi)perylene	ND	180	26.	U
86-73-7	Fluorene	ND	220	22.	U
85-01-8	Phenanthrene	ND	130	27.	U
53-70-3	Dibenzo(a,h)anthracene	ND	130	26.	U
193-39-5	Indeno(1,2,3-cd)pyrene	ND	180	31.	U
129-00-0	Pyrene	ND	130	22.	U
92-52-4	Biphenyl	ND	510	52.	U
106-47-8	4-Chloroaniline	ND	220	40.	U
88-74-4	2-Nitroaniline	ND	220	43.	U
99-09-2	3-Nitroaniline	ND	220	42.	U
100-01-6	4-Nitroaniline	ND	220	92.	U

Results Summary
Form 1
Semivolatile Organics by GC/MS

Client	: CHA Companies	Lab Number	: L2033945
Project Name	: FORMER COYNE TEXTILE	Project Number	: 59294
Lab ID	: L2033945-14	Date Collected	: 08/26/20 11:50
Client ID	: SOIL-B-306	Date Received	: 08/26/20
Sample Location	: SYRACUSE, NY	Date Analyzed	: 08/27/20 15:23
Sample Matrix	: SOIL	Date Extracted	: 08/27/20
Analytical Method	: 1,8270D	Dilution Factor	: 1
Lab File ID	: 33945-14	Analyst	: EK
Sample Amount	: 30.42 g	Instrument ID	: SV103
Extraction Method	: EPA 3546	GC Column	: RTX5-MS
Extract Volume	: 1000 uL	%Solids	: 74
GPC Cleanup	: N	Injection Volume	: 1 uL

		ug/Kg			
CAS NO.	Parameter	Results	RL	MDL	Qualifier
132-64-9	Dibenzofuran	ND	220	21.	U
91-57-6	2-Methylnaphthalene	ND	270	27.	U
95-94-3	1,2,4,5-Tetrachlorobenzene	ND	220	23.	U
98-86-2	Acetophenone	ND	220	28.	U
88-06-2	2,4,6-Trichlorophenol	ND	130	42.	U
59-50-7	p-Chloro-m-cresol	ND	220	33.	U
95-57-8	2-Chlorophenol	ND	220	26.	U
120-83-2	2,4-Dichlorophenol	ND	200	36.	U
105-67-9	2,4-Dimethylphenol	ND	220	73.	U
88-75-5	2-Nitrophenol	ND	480	84.	U
100-02-7	4-Nitrophenol	ND	310	91.	U
51-28-5	2,4-Dinitrophenol	ND	1100	100	U
534-52-1	4,6-Dinitro-o-cresol	ND	580	110	U
87-86-5	Pentachlorophenol	ND	180	49.	U
108-95-2	Phenol	ND	220	34.	U
95-48-7	2-Methylphenol	ND	220	34.	U
108-39-4/106-44-5	3-Methylphenol/4-Methylphenol	ND	320	35.	U
95-95-4	2,4,5-Trichlorophenol	ND	220	43.	U
86-74-8	Carbazole	ND	220	22.	U
1912-24-9	Atrazine	ND	180	78.	U
100-52-7	Benzaldehyde	ND	290	60.	U
105-60-2	Caprolactam	ND	220	68.	U

Results Summary
Form 1
Semivolatile Organics by GC/MS

Client	: CHA Companies	**Lab Number**	: L2033945
Project Name	: FORMER COYNE TEXTILE	**Project Number**	: 59294
Lab ID	: L2033945-14	**Date Collected**	: 08/26/20 11:50
Client ID	: SOIL-B-306	**Date Received**	: 08/26/20
Sample Location	: SYRACUSE, NY	**Date Analyzed**	: 08/27/20 15:23
Sample Matrix	: SOIL	**Date Extracted**	: 08/27/20
Analytical Method	: 1,8270D	**Dilution Factor**	: 1
Lab File ID	: 33945-14	**Analyst**	: EK
Sample Amount	: 30.42 g	**Instrument ID**	: SV103
Extraction Method	: EPA 3546	**GC Column**	: RTX5-MS
Extract Volume	: 1000 uL	**%Solids**	: 74
GPC Cleanup	: N	**Injection Volume**	: 1 uL

		ug/Kg			
CAS NO.	**Parameter**	**Results**	**RL**	**MDL**	**Qualifier**
58-90-2	2,3,4,6-Tetrachlorophenol	ND	220	45.	U

The Results for SOIL-B-307 are missing. There is no data qualified for this sample.

Results Summary
Form 1
Semivolatile Organics by GC/MS

Client	: CHA Companies	**Lab Number**	: L2033945
Project Name	: FORMER COYNE TEXTILE	**Project Number**	: 59294
Lab ID	: L2033945-16D	**Date Collected**	: 08/26/20 12:15
Client ID	: SOIL-B-308	**Date Received**	: 08/26/20
Sample Location	: SYRACUSE, NY	**Date Analyzed**	: 08/27/20 14:36
Sample Matrix	: SOIL	**Date Extracted**	: 08/27/20
Analytical Method	: 1,8270D	**Dilution Factor**	: 10
Lab File ID	: 33945-16	**Analyst**	: EK
Sample Amount	: 30.84 g	**Instrument ID**	: SV103
Extraction Method	: EPA 3546	**GC Column**	: RTX5-MS
Extract Volume	: 1000 uL	**%Solids**	: 84
GPC Cleanup	: N	**Injection Volume**	: 1 uL

		ug/Kg			
CAS NO.	**Parameter**	**Results**	**RL**	**MDL**	**Qualifier**
83-32-9	Acenaphthene	ND	1500	200	U
118-74-1	Hexachlorobenzene	ND	1200	220	U
111-44-4	Bis(2-chloroethyl)ether	ND	1700	260	U
91-58-7	2-Chloronaphthalene	ND	1900	190	U
91-94-1	3,3'-Dichlorobenzidine	ND	1900	520	U
121-14-2	2,4-Dinitrotoluene	ND	1900	390	U
606-20-2	2,6-Dinitrotoluene	ND	1900	330	U
206-44-0	Fluoranthene	ND	1200	220	U
7005-72-3	4-Chlorophenyl phenyl ether	ND	1900	210	U
101-55-3	4-Bromophenyl phenyl ether	ND	1900	300	U
108-60-1	Bis(2-chloroisopropyl)ether	ND	2300	330	U
111-91-1	Bis(2-chloroethoxy)methane	ND	2100	190	U
87-68-3	Hexachlorobutadiene	ND	1900	280	U
77-47-4	Hexachlorocyclopentadiene	ND	5500	1800	U
67-72-1	Hexachloroethane	ND	1500	310	U
78-59-1	Isophorone	ND	1700	250	U
91-20-3	Naphthalene	570	1900	240	J
98-95-3	Nitrobenzene	ND	1700	290	U
86-30-6	NDPA/DPA	ND	1500	220	U
621-64-7	n-Nitrosodi-n-propylamine	ND	1900	300	U
117-81-7	Bis(2-ethylhexyl)phthalate	ND	1900	670	U
85-68-7	Butyl benzyl phthalate	ND	1900	490	U

Results Summary
Form 1
Semivolatile Organics by GC/MS

Client	: CHA Companies	Lab Number	: L2033945
Project Name	: FORMER COYNE TEXTILE	Project Number	: 59294
Lab ID	: L2033945-16D	Date Collected	: 08/26/20 12:15
Client ID	: SOIL-B-308	Date Received	: 08/26/20
Sample Location	: SYRACUSE, NY	Date Analyzed	: 08/27/20 14:36
Sample Matrix	: SOIL	Date Extracted	: 08/27/20
Analytical Method	: 1,8270D	Dilution Factor	: 10
Lab File ID	: 33945-16	Analyst	: EK
Sample Amount	: 30.84 g	Instrument ID	: SV103
Extraction Method	: EPA 3546	GC Column	: RTX5-MS
Extract Volume	: 1000 uL	%Solids	: 84
GPC Cleanup	: N	Injection Volume	: 1 uL

		ug/Kg			
CAS NO.	Parameter	Results	RL	MDL	Qualifier
84-74-2	Di-n-butylphthalate	ND	1900	370	U
117-84-0	Di-n-octylphthalate	ND	1900	660	U
84-66-2	Diethyl phthalate	ND	1900	180	U
131-11-3	Dimethyl phthalate	ND	1900	410	U
56-55-3	Benzo(a)anthracene	ND	1200	220	U
50-32-8	Benzo(a)pyrene	ND	1500	470	U
205-99-2	Benzo(b)fluoranthene	ND	1200	330	U
207-08-9	Benzo(k)fluoranthene	ND	1200	310	U
218-01-9	Chrysene	ND	1200	200	U
208-96-8	Acenaphthylene	ND	1500	300	U
120-12-7	Anthracene	ND	1200	380	U
191-24-2	Benzo(ghi)perylene	ND	1500	230	U
86-73-7	Fluorene	ND	1900	190	U
85-01-8	Phenanthrene	ND	1200	240	U
53-70-3	Dibenzo(a,h)anthracene	ND	1200	220	U
193-39-5	Indeno(1,2,3-cd)pyrene	ND	1500	270	U
129-00-0	Pyrene	ND	1200	190	U
92-52-4	Biphenyl	ND	4400	450	U
106-47-8	4-Chloroaniline	ND	1900	350	U
88-74-4	2-Nitroaniline	ND	1900	370	U
99-09-2	3-Nitroaniline	ND	1900	360	U
100-01-6	4-Nitroaniline	ND	1900	800	U

Results Summary
Form 1
Semivolatile Organics by GC/MS

Client	: CHA Companies	Lab Number	: L2033945
Project Name	: FORMER COYNE TEXTILE	Project Number	: 59294
Lab ID	: L2033945-16D	Date Collected	: 08/26/20 12:15
Client ID	: SOIL-B-308	Date Received	: 08/26/20
Sample Location	: SYRACUSE, NY	Date Analyzed	: 08/27/20 14:36
Sample Matrix	: SOIL	Date Extracted	: 08/27/20
Analytical Method	: 1,8270D	Dilution Factor	: 10
Lab File ID	: 33945-16	Analyst	: EK
Sample Amount	: 30.84 g	Instrument ID	: SV103
Extraction Method	: EPA 3546	GC Column	: RTX5-MS
Extract Volume	: 1000 uL	%Solids	: 84
GPC Cleanup	: N	Injection Volume	: 1 uL

		ug/Kg			
CAS NO.	Parameter	Results	RL	MDL	Qualifier
132-64-9	Dibenzofuran	ND	1900	180	U
91-57-6	2-Methylnaphthalene	3500	2300	230	
95-94-3	1,2,4,5-Tetrachlorobenzene	ND	1900	200	U
98-86-2	Acetophenone	ND	1900	240	U
88-06-2	2,4,6-Trichlorophenol	ND	1200	370	U
59-50-7	p-Chloro-m-cresol	ND	1900	290	U
95-57-8	2-Chlorophenol	ND	1900	230	U
120-83-2	2,4-Dichlorophenol	ND	1700	310	U
105-67-9	2,4-Dimethylphenol	ND	1900	640	U
88-75-5	2-Nitrophenol	ND	4200	730	U
100-02-7	4-Nitrophenol	ND	2700	790	U
51-28-5	2,4-Dinitrophenol	ND	9300	900	U
534-52-1	4,6-Dinitro-o-cresol	ND	5000	930	U
87-86-5	Pentachlorophenol	ND	1500	430	U
108-95-2	Phenol	ND	1900	290	U
95-48-7	2-Methylphenol	ND	1900	300	U
108-39-4/106-44-5	3-Methylphenol/4-Methylphenol	ND	2800	300	U
95-95-4	2,4,5-Trichlorophenol	ND	1900	370	U
86-74-8	Carbazole	ND	1900	190	U
1912-24-9	Atrazine	ND	1500	680	U
100-52-7	Benzaldehyde	ND	2600	520	U
105-60-2	Caprolactam	ND	1900	590	U

Results Summary
Form 1
Semivolatile Organics by GC/MS

Client	: CHA Companies	**Lab Number**	: L2033945
Project Name	: FORMER COYNE TEXTILE	**Project Number**	: 59294
Lab ID	: L2033945-16D	**Date Collected**	: 08/26/20 12:15
Client ID	: SOIL-B-308	**Date Received**	: 08/26/20
Sample Location	: SYRACUSE, NY	**Date Analyzed**	: 08/27/20 14:36
Sample Matrix	: SOIL	**Date Extracted**	: 08/27/20
Analytical Method	: 1,8270D	**Dilution Factor**	: 10
Lab File ID	: 33945-16	**Analyst**	: EK
Sample Amount	: 30.84 g	**Instrument ID**	: SV103
Extraction Method	: EPA 3546	**GC Column**	: RTX5-MS
Extract Volume	: 1000 uL	**%Solids**	: 84
GPC Cleanup	: N	**Injection Volume**	: 1 uL

		ug/Kg			
CAS NO.	**Parameter**	**Results**	**RL**	**MDL**	**Qualifier**
58-90-2	2,3,4,6-Tetrachlorophenol	ND	1900	390	U

Results Summary
Form 1
Semivolatile Organics by GC/MS

Client	: CHA Companies	**Lab Number**	: L2033945
Project Name	: FORMER COYNE TEXTILE	**Project Number**	: 59294
Lab ID	: L2033945-17D	**Date Collected**	: 08/26/20 12:00
Client ID	: SOIL-DUP-001	**Date Received**	: 08/26/20
Sample Location	: SYRACUSE, NY	**Date Analyzed**	: 08/27/20 16:11
Sample Matrix	: SOIL	**Date Extracted**	: 08/27/20
Analytical Method	: 1,8270D	**Dilution Factor**	: 10
Lab File ID	: 3945-17	**Analyst**	: EK
Sample Amount	: 30.69 g	**Instrument ID**	: SV103
Extraction Method	: EPA 3546	**GC Column**	: RTX5-MS
Extract Volume	: 1000 uL	**%Solids**	: 77
GPC Cleanup	: N	**Injection Volume**	: 1 uL

		ug/Kg			
CAS NO.	**Parameter**	**Results**	**RL**	**MDL**	**Qualifier**
83-32-9	Acenaphthene	ND	1700	220	U
118-74-1	Hexachlorobenzene	ND	1300	240	U
111-44-4	Bis(2-chloroethyl)ether	ND	1900	290	U
91-58-7	2-Chloronaphthalene	ND	2100	210	U
91-94-1	3,3'-Dichlorobenzidine	ND	2100	560	U
121-14-2	2,4-Dinitrotoluene	ND	2100	420	U
606-20-2	2,6-Dinitrotoluene	ND	2100	360	U
206-44-0	Fluoranthene	ND	1300	240	U
7005-72-3	4-Chlorophenyl phenyl ether	ND	2100	220	U
101-55-3	4-Bromophenyl phenyl ether	ND	2100	320	U
108-60-1	Bis(2-chloroisopropyl)ether	ND	2500	360	U
111-91-1	Bis(2-chloroethoxy)methane	ND	2300	210	U
87-68-3	Hexachlorobutadiene	ND	2100	310	U
77-47-4	Hexachlorocyclopentadiene	ND	6000	1900	U
67-72-1	Hexachloroethane	ND	1700	340	U
78-59-1	Isophorone	ND	1900	270	U
91-20-3	Naphthalene	ND	2100	260	U
98-95-3	Nitrobenzene	ND	1900	310	U
86-30-6	NDPA/DPA	ND	1700	240	U
621-64-7	n-Nitrosodi-n-propylamine	ND	2100	320	U
117-81-7	Bis(2-ethylhexyl)phthalate	ND	2100	730	U
85-68-7	Butyl benzyl phthalate	ND	2100	530	U

Results Summary
Form 1
Semivolatile Organics by GC/MS

Client	: CHA Companies	Lab Number	: L2033945
Project Name	: FORMER COYNE TEXTILE	Project Number	: 59294
Lab ID	: L2033945-17D	Date Collected	: 08/26/20 12:00
Client ID	: SOIL-DUP-001	Date Received	: 08/26/20
Sample Location	: SYRACUSE, NY	Date Analyzed	: 08/27/20 16:11
Sample Matrix	: SOIL	Date Extracted	: 08/27/20
Analytical Method	: 1,8270D	Dilution Factor	: 10
Lab File ID	: 3945-17	Analyst	: EK
Sample Amount	: 30.69 g	Instrument ID	: SV103
Extraction Method	: EPA 3546	GC Column	: RTX5-MS
Extract Volume	: 1000 uL	%Solids	: 77
GPC Cleanup	: N	Injection Volume	: 1 uL

		ug/Kg			
CAS NO.	Parameter	Results	RL	MDL	Qualifier
84-74-2	Di-n-butylphthalate	ND	2100	400	U
117-84-0	Di-n-octylphthalate	ND	2100	720	U
84-66-2	Diethyl phthalate	ND	2100	200	U
131-11-3	Dimethyl phthalate	ND	2100	440	U
56-55-3	Benzo(a)anthracene	ND	1300	240	U
50-32-8	Benzo(a)pyrene	ND	1700	510	U
205-99-2	Benzo(b)fluoranthene	ND	1300	360	U
207-08-9	Benzo(k)fluoranthene	ND	1300	340	U
218-01-9	Chrysene	ND	1300	220	U
208-96-8	Acenaphthylene	ND	1700	320	U
120-12-7	Anthracene	ND	1300	410	U
191-24-2	Benzo(ghi)perylene	ND	1700	250	U
86-73-7	Fluorene	ND	2100	200	U
85-01-8	Phenanthrene	ND	1300	260	U
53-70-3	Dibenzo(a,h)anthracene	ND	1300	240	U
193-39-5	Indeno(1,2,3-cd)pyrene	ND	1700	290	U
129-00-0	Pyrene	ND	1300	210	U
92-52-4	Biphenyl	ND	4800	490	U
106-47-8	4-Chloroaniline	ND	2100	380	U
88-74-4	2-Nitroaniline	ND	2100	410	U
99-09-2	3-Nitroaniline	ND	2100	400	U
100-01-6	4-Nitroaniline	ND	2100	870	U

Results Summary
Form 1
Semivolatile Organics by GC/MS

Client	: CHA Companies	Lab Number	: L2033945
Project Name	: FORMER COYNE TEXTILE	Project Number	: 59294
Lab ID	: L2033945-17D	Date Collected	: 08/26/20 12:00
Client ID	: SOIL-DUP-001	Date Received	: 08/26/20
Sample Location	: SYRACUSE, NY	Date Analyzed	: 08/27/20 16:11
Sample Matrix	: SOIL	Date Extracted	: 08/27/20
Analytical Method	: 1,8270D	Dilution Factor	: 10
Lab File ID	: 3945-17	Analyst	: EK
Sample Amount	: 30.69 g	Instrument ID	: SV103
Extraction Method	: EPA 3546	GC Column	: RTX5-MS
Extract Volume	: 1000 uL	%Solids	: 77
GPC Cleanup	: N	Injection Volume	: 1 uL

		ug/Kg			
CAS NO.	Parameter	Results	RL	MDL	Qualifier
132-64-9	Dibenzofuran	ND	2100	200	U
91-57-6	2-Methylnaphthalene	600	2500	250	J
95-94-3	1,2,4,5-Tetrachlorobenzene	ND	2100	220	U
98-86-2	Acetophenone	ND	2100	260	U
88-06-2	2,4,6-Trichlorophenol	ND	1300	400	U
59-50-7	p-Chloro-m-cresol	ND	2100	310	U
95-57-8	2-Chlorophenol	ND	2100	250	U
120-83-2	2,4-Dichlorophenol	ND	1900	340	U
105-67-9	2,4-Dimethylphenol	ND	2100	700	U
88-75-5	2-Nitrophenol	ND	4600	790	U
100-02-7	4-Nitrophenol	ND	3000	860	U
51-28-5	2,4-Dinitrophenol	ND	10000	980	U
534-52-1	4,6-Dinitro-o-cresol	ND	5500	1000	U
87-86-5	Pentachlorophenol	ND	1700	460	U
108-95-2	Phenol	ND	2100	320	U
95-48-7	2-Methylphenol	ND	2100	330	U
108-39-4/106-44-5	3-Methylphenol/4-Methylphenol	ND	3000	330	U
95-95-4	2,4,5-Trichlorophenol	ND	2100	400	U
86-74-8	Carbazole	ND	2100	200	U
1912-24-9	Atrazine	ND	1700	740	U
100-52-7	Benzaldehyde	ND	2800	570	U
105-60-2	Caprolactam	ND	2100	640	U

Results Summary
Form 1
Semivolatile Organics by GC/MS

Client	: CHA Companies	**Lab Number**	: L2033945
Project Name	: FORMER COYNE TEXTILE	**Project Number**	: 59294
Lab ID	: L2033945-17D	**Date Collected**	: 08/26/20 12:00
Client ID	: SOIL-DUP-001	**Date Received**	: 08/26/20
Sample Location	: SYRACUSE, NY	**Date Analyzed**	: 08/27/20 16:11
Sample Matrix	: SOIL	**Date Extracted**	: 08/27/20
Analytical Method	: 1,8270D	**Dilution Factor**	: 10
Lab File ID	: 3945-17	**Analyst**	: EK
Sample Amount	: 30.69 g	**Instrument ID**	: SV103
Extraction Method	: EPA 3546	**GC Column**	: RTX5-MS
Extract Volume	: 1000 uL	**%Solids**	: 77
GPC Cleanup	: N	**Injection Volume**	: 1 uL

		ug/Kg			
CAS NO.	**Parameter**	**Results**	**RL**	**MDL**	**Qualifier**
58-90-2	2,3,4,6-Tetrachlorophenol	ND	2100	430	U

Results Summary
Form 1
Semivolatile Organics by GC/MS

Client	: CHA Companies	**Lab Number**	: L2033945
Project Name	: FORMER COYNE TEXTILE	**Project Number**	: 59294
Lab ID	: L2033945-18	**Date Collected**	: 08/26/20 14:30
Client ID	: SOIL-B-309	**Date Received**	: 08/26/20
Sample Location	: SYRACUSE, NY	**Date Analyzed**	: 08/27/20 11:49
Sample Matrix	: SOIL	**Date Extracted**	: 08/27/20
Analytical Method	: 1,8270D	**Dilution Factor**	: 1
Lab File ID	: 33945-18	**Analyst**	: CB
Sample Amount	: 30.37 g	**Instrument ID**	: GCMS5
Extraction Method	: EPA 3546	**GC Column**	: RTX5-MS
Extract Volume	: 1000 uL	**%Solids**	: 82
GPC Cleanup	: N	**Injection Volume**	: 1 uL

		ug/Kg			
CAS NO.	**Parameter**	**Results**	**RL**	**MDL**	**Qualifier**
83-32-9	Acenaphthene	ND	160	21.	U
118-74-1	Hexachlorobenzene	ND	120	22.	U
111-44-4	Bis(2-chloroethyl)ether	ND	180	27.	U
91-58-7	2-Chloronaphthalene	ND	200	20.	U
91-94-1	3,3'-Dichlorobenzidine	ND	200	53.	U
121-14-2	2,4-Dinitrotoluene	ND	200	40.	U
606-20-2	2,6-Dinitrotoluene	ND	200	34.	U
206-44-0	Fluoranthene	35	120	23.	J
7005-72-3	4-Chlorophenyl phenyl ether	ND	200	22.	U
101-55-3	4-Bromophenyl phenyl ether	ND	200	31.	U
108-60-1	Bis(2-chloroisopropyl)ether	ND	240	34.	U
111-91-1	Bis(2-chloroethoxy)methane	ND	220	20.	U
87-68-3	Hexachlorobutadiene	ND	200	29.	U
77-47-4	Hexachlorocyclopentadiene	ND	570	180	U
67-72-1	Hexachloroethane	ND	160	32.	U
78-59-1	Isophorone	ND	180	26.	U
91-20-3	Naphthalene	ND	200	24.	U
98-95-3	Nitrobenzene	ND	180	30.	U
86-30-6	NDPA/DPA	ND	160	23.	U
621-64-7	n-Nitrosodi-n-propylamine	ND	200	31.	U
117-81-7	Bis(2-ethylhexyl)phthalate	ND	200	70.	U
85-68-7	Butyl benzyl phthalate	ND	200	51.	U

Results Summary
Form 1
Semivolatile Organics by GC/MS

Client	: CHA Companies	**Lab Number**	: L2033945
Project Name	: FORMER COYNE TEXTILE	**Project Number**	: 59294
Lab ID	: L2033945-18	**Date Collected**	: 08/26/20 14:30
Client ID	: SOIL-B-309	**Date Received**	: 08/26/20
Sample Location	: SYRACUSE, NY	**Date Analyzed**	: 08/27/20 11:49
Sample Matrix	: SOIL	**Date Extracted**	: 08/27/20
Analytical Method	: 1,8270D	**Dilution Factor**	: 1
Lab File ID	: 33945-18	**Analyst**	: CB
Sample Amount	: 30.37 g	**Instrument ID**	: GCMS5
Extraction Method	: EPA 3546	**GC Column**	: RTX5-MS
Extract Volume	: 1000 uL	**%Solids**	: 82
GPC Cleanup	: N	**Injection Volume**	: 1 uL

		ug/Kg			
CAS NO.	**Parameter**	**Results**	**RL**	**MDL**	**Qualifier**
84-74-2	Di-n-butylphthalate	ND	200	38.	U
117-84-0	Di-n-octylphthalate	ND	200	68.	U
84-66-2	Diethyl phthalate	ND	200	19.	U
131-11-3	Dimethyl phthalate	ND	200	42.	U
56-55-3	Benzo(a)anthracene	ND	120	23.	U
50-32-8	Benzo(a)pyrene	ND	160	49.	U
205-99-2	Benzo(b)fluoranthene	ND	120	34.	U
207-08-9	Benzo(k)fluoranthene	ND	120	32.	U
218-01-9	Chrysene	ND	120	21.	U
208-96-8	Acenaphthylene	ND	160	31.	U
120-12-7	Anthracene	ND	120	39.	U
191-24-2	Benzo(ghi)perylene	ND	160	24.	U
86-73-7	Fluorene	ND	200	20.	U
85-01-8	Phenanthrene	ND	120	24.	U
53-70-3	Dibenzo(a,h)anthracene	ND	120	23.	U
193-39-5	Indeno(1,2,3-cd)pyrene	ND	160	28.	U
129-00-0	Pyrene	31	120	20.	J
92-52-4	Biphenyl	ND	460	47.	U
106-47-8	4-Chloroaniline	ND	200	36.	U
88-74-4	2-Nitroaniline	ND	200	39.	U
99-09-2	3-Nitroaniline	ND	200	38.	U
100-01-6	4-Nitroaniline	ND	200	83.	U

Results Summary
Form 1
Semivolatile Organics by GC/MS

Client	: CHA Companies	Lab Number	: L2033945
Project Name	: FORMER COYNE TEXTILE	Project Number	: 59294
Lab ID	: L2033945-18	Date Collected	: 08/26/20 14:30
Client ID	: SOIL-B-309	Date Received	: 08/26/20
Sample Location	: SYRACUSE, NY	Date Analyzed	: 08/27/20 11:49
Sample Matrix	: SOIL	Date Extracted	: 08/27/20
Analytical Method	: 1,8270D	Dilution Factor	: 1
Lab File ID	: 33945-18	Analyst	: CB
Sample Amount	: 30.37 g	Instrument ID	: GCMS5
Extraction Method	: EPA 3546	GC Column	: RTX5-MS
Extract Volume	: 1000 uL	%Solids	: 82
GPC Cleanup	: N	Injection Volume	: 1 uL

		ug/Kg			
CAS NO.	Parameter	Results	RL	MDL	Qualifier
132-64-9	Dibenzofuran	ND	200	19.	U
91-57-6	2-Methylnaphthalene	85	240	24.	J
95-94-3	1,2,4,5-Tetrachlorobenzene	ND	200	21.	U
98-86-2	Acetophenone	ND	200	25.	U
88-06-2	2,4,6-Trichlorophenol	ND	120	38.	U
59-50-7	p-Chloro-m-cresol	ND	200	30.	U
95-57-8	2-Chlorophenol	ND	200	24.	U
120-83-2	2,4-Dichlorophenol	ND	180	32.	U
105-67-9	2,4-Dimethylphenol	ND	200	66.	U
88-75-5	2-Nitrophenol	ND	430	76.	U
100-02-7	4-Nitrophenol	ND	280	82.	U
51-28-5	2,4-Dinitrophenol	ND	960	94.	U
534-52-1	4,6-Dinitro-o-cresol	ND	520	96.	U
87-86-5	Pentachlorophenol	ND	160	44.	U
108-95-2	Phenol	ND	200	30.	U
95-48-7	2-Methylphenol	ND	200	31.	U
108-39-4/106-44-5	3-Methylphenol/4-Methylphenol	ND	290	31.	U
95-95-4	2,4,5-Trichlorophenol	ND	200	38.	U
86-74-8	Carbazole	ND	200	20.	U
1912-24-9	Atrazine	ND	160	70.	U
100-52-7	Benzaldehyde	ND	260	54.	U
105-60-2	Caprolactam	ND	200	61.	U

Results Summary
Form 1
Semivolatile Organics by GC/MS

Client	: CHA Companies	**Lab Number**	: L2033945
Project Name	: FORMER COYNE TEXTILE	**Project Number**	: 59294
Lab ID	: L2033945-18	**Date Collected**	: 08/26/20 14:30
Client ID	: SOIL-B-309	**Date Received**	: 08/26/20
Sample Location	: SYRACUSE, NY	**Date Analyzed**	: 08/27/20 11:49
Sample Matrix	: SOIL	**Date Extracted**	: 08/27/20
Analytical Method	: 1,8270D	**Dilution Factor**	: 1
Lab File ID	: 33945-18	**Analyst**	: CB
Sample Amount	: 30.37 g	**Instrument ID**	: GCMS5
Extraction Method	: EPA 3546	**GC Column**	: RTX5-MS
Extract Volume	: 1000 uL	**%Solids**	: 82
GPC Cleanup	: N	**Injection Volume**	: 1 uL

		ug/Kg			
CAS NO.	**Parameter**	**Results**	**RL**	**MDL**	**Qualifier**
58-90-2	2,3,4,6-Tetrachlorophenol	ND	200	41.	U

Results Summary
Form 1
Volatile Organics by EPA 5035

Client	: CHA Companies	**Lab Number**	: L2033945
Project Name	: FORMER COYNE TEXTILE	**Project Number**	: 59294
Lab ID	: L2033945-01	**Date Collected**	: 08/19/20 10:05
Client ID	: SOIL-SW-300	**Date Received**	: 08/19/20
Sample Location	: SYRACUSE, NY	**Date Analyzed**	: 08/21/20 08:52
Sample Matrix	: SOIL	**Dilution Factor**	: 1
Analytical Method	: 1,8260C	**Analyst**	: MV
Lab File ID	: V00200821A08	**Instrument ID**	: VOA100
Sample Amount	: 4.0 g	**GC Column**	: RTX-VMS
Level	: LOW	**%Solids**	: 48
Extract Volume (MeOH)	: N/A	**Injection Volume**	: N/A

		ug/Kg			
CAS NO.	**Parameter**	**Results**	**RL**	**MDL**	**Qualifier**
75-09-2	Methylene chloride	ND	13	5.9	U
75-34-3	1,1-Dichloroethane	0.98	2.6	0.38	J
67-66-3	Chloroform	ND	3.9	0.36	U
56-23-5	Carbon tetrachloride	ND	2.6	0.60	U
78-87-5	1,2-Dichloropropane	ND	2.6	0.32	U
124-48-1	Dibromochloromethane	ND	2.6	0.36	U
79-00-5	1,1,2-Trichloroethane	ND	2.6	0.69	U
127-18-4	Tetrachloroethene	9.6	1.3	0.51	
108-90-7	Chlorobenzene	ND	1.3	0.33	U
75-69-4	Trichlorofluoromethane	ND	10	1.8	U
107-06-2	1,2-Dichloroethane	ND	2.6	0.66	U
71-55-6	1,1,1-Trichloroethane	ND	1.3	0.43	U
75-27-4	Bromodichloromethane	ND	1.3	0.28	U
10061-02-6	trans-1,3-Dichloropropene	ND	2.6	0.71	U
10061-01-5	cis-1,3-Dichloropropene	ND	1.3	0.41	U
75-25-2	Bromoform	ND	10	0.64	U
79-34-5	1,1,2,2-Tetrachloroethane	ND	1.3	0.43	U
71-43-2	Benzene	1.4	1.3	0.43	
108-88-3	Toluene	4.1	2.6	1.4	
100-41-4	Ethylbenzene	2.3	2.6	0.36	J
74-87-3	Chloromethane	ND	10	2.4	U
74-83-9	Bromomethane	ND	5.2	1.5	U
75-01-4	Vinyl chloride	360	2.6	0.87	
75-00-3	Chloroethane	ND	5.2	1.2	U
75-35-4	1,1-Dichloroethene	ND	2.6	0.62	U

Results Summary
Form 1
Volatile Organics by EPA 5035

Client	: CHA Companies	Lab Number	: L2033945
Project Name	: FORMER COYNE TEXTILE	Project Number	: 59294
Lab ID	: L2033945-01	Date Collected	: 08/19/20 10:05
Client ID	: SOIL-SW-300	Date Received	: 08/19/20
Sample Location	: SYRACUSE, NY	Date Analyzed	: 08/21/20 08:52
Sample Matrix	: SOIL	Dilution Factor	: 1
Analytical Method	: 1,8260C	Analyst	: MV
Lab File ID	: V00200821A08	Instrument ID	: VOA100
Sample Amount	: 4.0 g	GC Column	: RTX-VMS
Level	: LOW	%Solids	: 48
Extract Volume (MeOH)	: N/A	Injection Volume	: N/A

		ug/Kg			
CAS NO.	Parameter	Results	RL	MDL	Qualifier
156-60-5	trans-1,2-Dichloroethene	2.7	3.9	0.35	J
79-01-6	Trichloroethene	0.64	1.3	0.35	J
95-50-1	1,2-Dichlorobenzene	ND	5.2	0.37	U
541-73-1	1,3-Dichlorobenzene	ND	5.2	0.38	U
106-46-7	1,4-Dichlorobenzene	ND	5.2	0.44	U
1634-04-4	Methyl tert butyl ether	ND	5.2	0.52	U
179601-23-1	p/m-Xylene	2.7	5.2	1.4	J
95-47-6	o-Xylene	3.4	2.6	0.75	
156-59-2	cis-1,2-Dichloroethene	120	2.6	0.45	
100-42-5	Styrene	ND	2.6	0.51	U
75-71-8	Dichlorodifluoromethane	ND	26	2.4	U
67-64-1	Acetone	740	26	12.	
75-15-0	Carbon disulfide	ND	26	12.	U
78-93-3	2-Butanone	140	26	5.8	J-
108-10-1	4-Methyl-2-pentanone	ND	26	3.3	U
591-78-6	2-Hexanone	ND	26	3.0	U
74-97-5	Bromochloromethane	ND	5.2	0.53	U
106-93-4	1,2-Dibromoethane	ND	2.6	0.72	U
96-12-8	1,2-Dibromo-3-chloropropane	ND	7.8	2.6	U
98-82-8	Isopropylbenzene	1.4	2.6	0.28	J
87-61-6	1,2,3-Trichlorobenzene	ND	5.2	0.83	U
120-82-1	1,2,4-Trichlorobenzene	ND	5.2	0.70	U
79-20-9	Methyl Acetate	ND	10	2.5	U
110-82-7	Cyclohexane	1.5	26	1.4	J
123-91-1	1,4-Dioxane	ND	210	91.	U

Results Summary
Form 1
Volatile Organics by EPA 5035

Client	: CHA Companies	**Lab Number**	: L2033945
Project Name	: FORMER COYNE TEXTILE	**Project Number**	: 59294
Lab ID	: L2033945-01	**Date Collected**	: 08/19/20 10:05
Client ID	: SOIL-SW-300	**Date Received**	: 08/19/20
Sample Location	: SYRACUSE, NY	**Date Analyzed**	: 08/21/20 08:52
Sample Matrix	: SOIL	**Dilution Factor**	: 1
Analytical Method	: 1,8260C	**Analyst**	: MV
Lab File ID	: V00200821A08	**Instrument ID**	: VOA100
Sample Amount	: 4.0 g	**GC Column**	: RTX-VMS
Level	: LOW	**%Solids**	: 48
Extract Volume (MeOH)	: N/A	**Injection Volume**	: N/A

		ug/Kg			
CAS NO.	**Parameter**	**Results**	**RL**	**MDL**	**Qualifier**
76-13-1	Freon-113	ND	10	1.8	U
108-87-2	Methyl cyclohexane	3.2	10	1.6	J

Results Summary
Form 1
Volatile Organics by EPA 5035

Client	: CHA Companies	**Lab Number**	: L2033945
Project Name	: FORMER COYNE TEXTILE	**Project Number**	: 59294
Lab ID	: L2033945-02	**Date Collected**	: 08/20/20 14:30
Client ID	: SOIL-B-300	**Date Received**	: 08/20/20
Sample Location	: SYRACUSE, NY	**Date Analyzed**	: 08/21/20 07:35
Sample Matrix	: SOIL	**Dilution Factor**	: 1
Analytical Method	: 1,8260C	**Analyst**	: MV
Lab File ID	: V00200821A05	**Instrument ID**	: VOA100
Sample Amount	: 6.0 g	**GC Column**	: RTX-VMS
Level	: LOW	**%Solids**	: 72
Extract Volume (MeOH)	: N/A	**Injection Volume**	: N/A

		ug/Kg			
CAS NO.	**Parameter**	**Results**	**RL**	**MDL**	**Qualifier**
75-09-2	Methylene chloride	ND	5.7	2.6	U
75-34-3	1,1-Dichloroethane	ND	1.1	0.17	U
67-66-3	Chloroform	ND	1.7	0.16	U
56-23-5	Carbon tetrachloride	ND	1.1	0.26	U
78-87-5	1,2-Dichloropropane	ND	1.1	0.14	U
124-48-1	Dibromochloromethane	ND	1.1	0.16	U
79-00-5	1,1,2-Trichloroethane	ND	1.1	0.31	U
127-18-4	Tetrachloroethene	3.5	0.57	0.22	
108-90-7	Chlorobenzene	ND	0.57	0.14	U
75-69-4	Trichlorofluoromethane	ND	4.6	0.80	U
107-06-2	1,2-Dichloroethane	ND	1.1	0.29	U
71-55-6	1,1,1-Trichloroethane	ND	0.57	0.19	U
75-27-4	Bromodichloromethane	ND	0.57	0.12	U
10061-02-6	trans-1,3-Dichloropropene	ND	1.1	0.31	U
10061-01-5	cis-1,3-Dichloropropene	ND	0.57	0.18	U
75-25-2	Bromoform	ND	4.6	0.28	U
79-34-5	1,1,2,2-Tetrachloroethane	ND	0.57	0.19	U
71-43-2	Benzene	ND	0.57	0.19	U
108-88-3	Toluene	ND	1.1	0.62	U
100-41-4	Ethylbenzene	ND	1.1	0.16	U
74-87-3	Chloromethane	ND	4.6	1.1	U
74-83-9	Bromomethane	ND	2.3	0.67	U
75-01-4	Vinyl chloride	0.86	1.1	0.38	J
75-00-3	Chloroethane	ND	2.3	0.52	U
75-35-4	1,1-Dichloroethene	ND	1.1	0.27	U

Results Summary
Form 1
Volatile Organics by EPA 5035

Client	: CHA Companies	Lab Number	: L2033945
Project Name	: FORMER COYNE TEXTILE	Project Number	: 59294
Lab ID	: L2033945-02	Date Collected	: 08/20/20 14:30
Client ID	: SOIL-B-300	Date Received	: 08/20/20
Sample Location	: SYRACUSE, NY	Date Analyzed	: 08/21/20 07:35
Sample Matrix	: SOIL	Dilution Factor	: 1
Analytical Method	: 1,8260C	Analyst	: MV
Lab File ID	: V00200821A05	Instrument ID	: VOA100
Sample Amount	: 6.0 g	GC Column	: RTX-VMS
Level	: LOW	%Solids	: 72
Extract Volume (MeOH)	: N/A	Injection Volume	: N/A

		ug/Kg			
CAS NO.	Parameter	Results	RL	MDL	Qualifier
156-60-5	trans-1,2-Dichloroethene	ND	1.7	0.16	U
79-01-6	Trichloroethene	ND	0.57	0.16	U
95-50-1	1,2-Dichlorobenzene	ND	2.3	0.16	U
541-73-1	1,3-Dichlorobenzene	ND	2.3	0.17	U
106-46-7	1,4-Dichlorobenzene	ND	2.3	0.20	U
1634-04-4	Methyl tert butyl ether	ND	2.3	0.23	U
179601-23-1	p/m-Xylene	ND	2.3	0.64	U
95-47-6	o-Xylene	ND	1.1	0.33	U
156-59-2	cis-1,2-Dichloroethene	0.27	1.1	0.20	J
100-42-5	Styrene	ND	1.1	0.22	U
75-71-8	Dichlorodifluoromethane	ND	11	1.0	U
67-64-1	Acetone	20	11	5.5	
75-15-0	Carbon disulfide	ND	11	5.2	U
78-93-3	2-Butanone	ND	11	2.5	U UJ
108-10-1	4-Methyl-2-pentanone	ND	11	1.5	U
591-78-6	2-Hexanone	ND	11	1.4	U
74-97-5	Bromochloromethane	ND	2.3	0.24	U
106-93-4	1,2-Dibromoethane	ND	1.1	0.32	U
96-12-8	1,2-Dibromo-3-chloropropane	ND	3.4	1.1	U
98-82-8	Isopropylbenzene	0.46	1.1	0.12	J
87-61-6	1,2,3-Trichlorobenzene	ND	2.3	0.37	U
120-82-1	1,2,4-Trichlorobenzene	ND	2.3	0.31	U
79-20-9	Methyl Acetate	ND	4.6	1.1	U
110-82-7	Cyclohexane	ND	11	0.62	U
123-91-1	1,4-Dioxane	ND	92	40.	U

Results Summary
Form 1
Volatile Organics by EPA 5035

Client	: CHA Companies	**Lab Number**	: L2033945
Project Name	: FORMER COYNE TEXTILE	**Project Number**	: 59294
Lab ID	: L2033945-02	**Date Collected**	: 08/20/20 14:30
Client ID	: SOIL-B-300	**Date Received**	: 08/20/20
Sample Location	: SYRACUSE, NY	**Date Analyzed**	: 08/21/20 07:35
Sample Matrix	: SOIL	**Dilution Factor**	: 1
Analytical Method	: 1,8260C	**Analyst**	: MV
Lab File ID	: V00200821A05	**Instrument ID**	: VOA100
Sample Amount	: 6.0 g	**GC Column**	: RTX-VMS
Level	: LOW	**%Solids**	: 72
Extract Volume (MeOH)	: N/A	**Injection Volume**	: N/A

		ug/Kg			
CAS NO.	**Parameter**	**Results**	**RL**	**MDL**	**Qualifier**
76-13-1	Freon-113	ND	4.6	0.79	U
108-87-2	Methyl cyclohexane	1.5	4.6	0.69	J

Results Summary
Form 1
Volatile Organics by EPA 5035

Client	: CHA Companies	**Lab Number**	: L2033945
Project Name	: FORMER COYNE TEXTILE	**Project Number**	: 59294
Lab ID	: L2033945-03	**Date Collected**	: 08/20/20 14:50
Client ID	: SOIL-B-301	**Date Received**	: 08/20/20
Sample Location	: SYRACUSE, NY	**Date Analyzed**	: 08/21/20 08:01
Sample Matrix	: SOIL	**Dilution Factor**	: 1
Analytical Method	: 1,8260C	**Analyst**	: MV
Lab File ID	: V00200821A06	**Instrument ID**	: VOA100
Sample Amount	: 7.4 g	**GC Column**	: RTX-VMS
Level	: LOW	**%Solids**	: 90
Extract Volume (MeOH)	: N/A	**Injection Volume**	: N/A

		ug/Kg			
CAS NO.	**Parameter**	**Results**	**RL**	**MDL**	**Qualifier**
75-09-2	Methylene chloride	ND	3.7	1.7	U
75-34-3	1,1-Dichloroethane	ND	0.74	0.11	U
67-66-3	Chloroform	ND	1.1	0.10	U
56-23-5	Carbon tetrachloride	ND	0.74	0.17	U
78-87-5	1,2-Dichloropropane	ND	0.74	0.09	U
124-48-1	Dibromochloromethane	ND	0.74	0.10	U
79-00-5	1,1,2-Trichloroethane	ND	0.74	0.20	U
127-18-4	Tetrachloroethene	ND	0.37	0.15	U
108-90-7	Chlorobenzene	ND	0.37	0.10	U
75-69-4	Trichlorofluoromethane	ND	3.0	0.52	U
107-06-2	1,2-Dichloroethane	ND	0.74	0.19	U
71-55-6	1,1,1-Trichloroethane	ND	0.37	0.12	U
75-27-4	Bromodichloromethane	ND	0.37	0.08	U
10061-02-6	trans-1,3-Dichloropropene	ND	0.74	0.20	U
10061-01-5	cis-1,3-Dichloropropene	ND	0.37	0.12	U
75-25-2	Bromoform	ND	3.0	0.18	U
79-34-5	1,1,2,2-Tetrachloroethane	ND	0.37	0.12	U
71-43-2	Benzene	ND	0.37	0.12	U
108-88-3	Toluene	ND	0.74	0.40	U
100-41-4	Ethylbenzene	ND	0.74	0.10	U
74-87-3	Chloromethane	ND	3.0	0.69	U
74-83-9	Bromomethane	ND	1.5	0.43	U
75-01-4	Vinyl chloride	ND	0.74	0.25	U
75-00-3	Chloroethane	ND	1.5	0.34	U
75-35-4	1,1-Dichloroethene	ND	0.74	0.18	U

Results Summary
Form 1
Volatile Organics by EPA 5035

Client	: CHA Companies	Lab Number	: L2033945
Project Name	: FORMER COYNE TEXTILE	Project Number	: 59294
Lab ID	: L2033945-03	Date Collected	: 08/20/20 14:50
Client ID	: SOIL-B-301	Date Received	: 08/20/20
Sample Location	: SYRACUSE, NY	Date Analyzed	: 08/21/20 08:01
Sample Matrix	: SOIL	Dilution Factor	: 1
Analytical Method	: 1,8260C	Analyst	: MV
Lab File ID	: V00200821A06	Instrument ID	: VOA100
Sample Amount	: 7.4 g	GC Column	: RTX-VMS
Level	: LOW	%Solids	: 90
Extract Volume (MeOH)	: N/A	Injection Volume	: N/A

		ug/Kg			
CAS NO.	Parameter	Results	RL	MDL	Qualifier
156-60-5	trans-1,2-Dichloroethene	ND	1.1	0.10	U
79-01-6	Trichloroethene	ND	0.37	0.10	U
95-50-1	1,2-Dichlorobenzene	ND	1.5	0.11	U
541-73-1	1,3-Dichlorobenzene	ND	1.5	0.11	U
106-46-7	1,4-Dichlorobenzene	ND	1.5	0.13	U
1634-04-4	Methyl tert butyl ether	ND	1.5	0.15	U
179601-23-1	p/m-Xylene	ND	1.5	0.42	U
95-47-6	o-Xylene	ND	0.74	0.22	U
156-59-2	cis-1,2-Dichloroethene	ND	0.74	0.13	U
100-42-5	Styrene	ND	0.74	0.15	U
75-71-8	Dichlorodifluoromethane	ND	7.4	0.68	U
67-64-1	Acetone	ND	7.4	3.6	U
75-15-0	Carbon disulfide	3.9	7.4	3.4	J
78-93-3	2-Butanone	ND	7.4	1.6	U UJ
108-10-1	4-Methyl-2-pentanone	ND	7.4	0.95	U
591-78-6	2-Hexanone	ND	7.4	0.88	U
74-97-5	Bromochloromethane	ND	1.5	0.15	U
106-93-4	1,2-Dibromoethane	ND	0.74	0.21	U
96-12-8	1,2-Dibromo-3-chloropropane	ND	2.2	0.74	U
98-82-8	Isopropylbenzene	ND	0.74	0.08	U
87-61-6	1,2,3-Trichlorobenzene	ND	1.5	0.24	U
120-82-1	1,2,4-Trichlorobenzene	ND	1.5	0.20	U
79-20-9	Methyl Acetate	ND	3.0	0.71	U
110-82-7	Cyclohexane	ND	7.4	0.40	U
123-91-1	1,4-Dioxane	ND	60	26.	U

Results Summary
Form 1
Volatile Organics by EPA 5035

Client	: CHA Companies	**Lab Number**	: L2033945
Project Name	: FORMER COYNE TEXTILE	**Project Number**	: 59294
Lab ID	: L2033945-03	**Date Collected**	: 08/20/20 14:50
Client ID	: SOIL-B-301	**Date Received**	: 08/20/20
Sample Location	: SYRACUSE, NY	**Date Analyzed**	: 08/21/20 08:01
Sample Matrix	: SOIL	**Dilution Factor**	: 1
Analytical Method	: 1,8260C	**Analyst**	: MV
Lab File ID	: V00200821A06	**Instrument ID**	: VOA100
Sample Amount	: 7.4 g	**GC Column**	: RTX-VMS
Level	: LOW	**%Solids**	: 90
Extract Volume (MeOH)	: N/A	**Injection Volume**	: N/A

		ug/Kg			
CAS NO.	**Parameter**	**Results**	**RL**	**MDL**	**Qualifier**
76-13-1	Freon-113	ND	3.0	0.52	U
108-87-2	Methyl cyclohexane	ND	3.0	0.45	U

Results Summary
Form 1
Volatile Organics by EPA 5035

Client	: CHA Companies	**Lab Number**	: L2033945
Project Name	: FORMER COYNE TEXTILE	**Project Number**	: 59294
Lab ID	: L2033945-04	**Date Collected**	: 08/20/20 15:00
Client ID	: SOIL-SW-301	**Date Received**	: 08/20/20
Sample Location	: SYRACUSE, NY	**Date Analyzed**	: 08/21/20 09:44
Sample Matrix	: SOIL	**Dilution Factor**	: 1
Analytical Method	: 1,8260C	**Analyst**	: MV
Lab File ID	: V00200821A10	**Instrument ID**	: VOA100
Sample Amount	: 6.3 g	**GC Column**	: RTX-VMS
Level	: LOW	**%Solids**	: 73
Extract Volume (MeOH)	: N/A	**Injection Volume**	: N/A

		ug/Kg			
CAS NO.	**Parameter**	**Results**	**RL**	**MDL**	**Qualifier**
75-09-2	Methylene chloride	ND	5.4	2.5	U
75-34-3	1,1-Dichloroethane	ND	1.1	0.16	U
67-66-3	Chloroform	ND	1.6	0.15	U
56-23-5	Carbon tetrachloride	ND	1.1	0.25	U
78-87-5	1,2-Dichloropropane	ND	1.1	0.14	U
124-48-1	Dibromochloromethane	ND	1.1	0.15	U
79-00-5	1,1,2-Trichloroethane	ND	1.1	0.29	U
127-18-4	Tetrachloroethene	ND	0.54	0.21	U
108-90-7	Chlorobenzene	ND	0.54	0.14	U
75-69-4	Trichlorofluoromethane	ND	4.4	0.76	U
107-06-2	1,2-Dichloroethane	ND	1.1	0.28	U
71-55-6	1,1,1-Trichloroethane	ND	0.54	0.18	U
75-27-4	Bromodichloromethane	ND	0.54	0.12	U
10061-02-6	trans-1,3-Dichloropropene	ND	1.1	0.30	U
10061-01-5	cis-1,3-Dichloropropene	ND	0.54	0.17	U
75-25-2	Bromoform	ND	4.4	0.27	U
79-34-5	1,1,2,2-Tetrachloroethane	ND	0.54	0.18	U
71-43-2	Benzene	ND	0.54	0.18	U
108-88-3	Toluene	ND	1.1	0.59	U
100-41-4	Ethylbenzene	ND	1.1	0.15	U
74-87-3	Chloromethane	ND	4.4	1.0	U
74-83-9	Bromomethane	ND	2.2	0.63	U
75-01-4	Vinyl chloride	ND	1.1	0.36	U
75-00-3	Chloroethane	ND	2.2	0.49	U
75-35-4	1,1-Dichloroethene	ND	1.1	0.26	U

Results Summary
Form 1
Volatile Organics by EPA 5035

Client	: CHA Companies	Lab Number	: L2033945
Project Name	: FORMER COYNE TEXTILE	Project Number	: 59294
Lab ID	: L2033945-04	Date Collected	: 08/20/20 15:00
Client ID	: SOIL-SW-301	Date Received	: 08/20/20
Sample Location	: SYRACUSE, NY	Date Analyzed	: 08/21/20 09:44
Sample Matrix	: SOIL	Dilution Factor	: 1
Analytical Method	: 1,8260C	Analyst	: MV
Lab File ID	: V00200821A10	Instrument ID	: VOA100
Sample Amount	: 6.3 g	GC Column	: RTX-VMS
Level	: LOW	%Solids	: 73
Extract Volume (MeOH)	: N/A	Injection Volume	: N/A

		ug/Kg			
CAS NO.	Parameter	Results	RL	MDL	Qualifier
156-60-5	trans-1,2-Dichloroethene	ND	1.6	0.15	U
79-01-6	Trichloroethene	ND	0.54	0.15	U
95-50-1	1,2-Dichlorobenzene	ND	2.2	0.16	U
541-73-1	1,3-Dichlorobenzene	ND	2.2	0.16	U
106-46-7	1,4-Dichlorobenzene	ND	2.2	0.19	U
1634-04-4	Methyl tert butyl ether	ND	2.2	0.22	U
179601-23-1	p/m-Xylene	ND	2.2	0.61	U
95-47-6	o-Xylene	ND	1.1	0.32	U
156-59-2	cis-1,2-Dichloroethene	ND	1.1	0.19	U
100-42-5	Styrene	ND	1.1	0.21	U
75-71-8	Dichlorodifluoromethane	ND	11	1.0	U
67-64-1	Acetone	20	11	5.2	
75-15-0	Carbon disulfide	ND	11	5.0	U
78-93-3	2-Butanone	ND	11	2.4	U UJ
108-10-1	4-Methyl-2-pentanone	ND	11	1.4	U
591-78-6	2-Hexanone	ND	11	1.3	U
74-97-5	Bromochloromethane	ND	2.2	0.22	U
106-93-4	1,2-Dibromoethane	ND	1.1	0.30	U
96-12-8	1,2-Dibromo-3-chloropropane	ND	3.3	1.1	U
98-82-8	Isopropylbenzene	ND	1.1	0.12	U
87-61-6	1,2,3-Trichlorobenzene	ND	2.2	0.35	U
120-82-1	1,2,4-Trichlorobenzene	ND	2.2	0.30	U
79-20-9	Methyl Acetate	ND	4.4	1.0	U
110-82-7	Cyclohexane	ND	11	0.59	U
123-91-1	1,4-Dioxane	ND	87	38.	U

Results Summary
Form 1
Volatile Organics by EPA 5035

Client	: CHA Companies	**Lab Number**	: L2033945
Project Name	: FORMER COYNE TEXTILE	**Project Number**	: 59294
Lab ID	: L2033945-04	**Date Collected**	: 08/20/20 15:00
Client ID	: SOIL-SW-301	**Date Received**	: 08/20/20
Sample Location	: SYRACUSE, NY	**Date Analyzed**	: 08/21/20 09:44
Sample Matrix	: SOIL	**Dilution Factor**	: 1
Analytical Method	: 1,8260C	**Analyst**	: MV
Lab File ID	: V00200821A10	**Instrument ID**	: VOA100
Sample Amount	: 6.3 g	**GC Column**	: RTX-VMS
Level	: LOW	**%Solids**	: 73
Extract Volume (MeOH)	: N/A	**Injection Volume**	: N/A

		ug/Kg			
CAS NO.	**Parameter**	**Results**	**RL**	**MDL**	**Qualifier**
76-13-1	Freon-113	ND	4.4	0.75	U
108-87-2	Methyl cyclohexane	ND	4.4	0.66	U

Results Summary
Form 1
Volatile Organics by EPA 5035

Client	: CHA Companies	Lab Number	: L2033945
Project Name	: FORMER COYNE TEXTILE	Project Number	: 59294
Lab ID	: L2033945-05	Date Collected	: 08/25/20 15:20
Client ID	: SOIL-SW-302	Date Received	: 08/25/20
Sample Location	: SYRACUSE, NY	Date Analyzed	: 08/26/20 10:07
Sample Matrix	: SOIL	Dilution Factor	: 1
Analytical Method	: 1,8260C	Analyst	: AD
Lab File ID	: V00200826A08	Instrument ID	: VOA100
Sample Amount	: 4.0 g	GC Column	: RTX-VMS
Level	: LOW	%Solids	: 76
Extract Volume (MeOH)	: N/A	Injection Volume	: N/A

		ug/Kg			
CAS NO.	Parameter	Results	RL	MDL	Qualifier
75-09-2	Methylene chloride	ND	8.3	3.8	U UJ
75-34-3	1,1-Dichloroethane	ND	1.7	0.24	U UJ
67-66-3	Chloroform	ND	2.5	0.23	U UJ
56-23-5	Carbon tetrachloride	ND	1.7	0.38	U UJ
78-87-5	1,2-Dichloropropane	ND	1.7	0.21	U UJ
124-48-1	Dibromochloromethane	ND	1.7	0.23	U UJ
79-00-5	1,1,2-Trichloroethane	ND	1.7	0.44	U UJ
127-18-4	Tetrachloroethene	6.3	0.83	0.33	J-
108-90-7	Chlorobenzene	ND	0.83	0.21	U UJ
75-69-4	Trichlorofluoromethane	ND	6.6	1.2	U UJ
107-06-2	1,2-Dichloroethane	ND	1.7	0.43	U UJ
71-55-6	1,1,1-Trichloroethane	ND	0.83	0.28	U UJ
75-27-4	Bromodichloromethane	ND	0.83	0.18	U UJ
10061-02-6	trans-1,3-Dichloropropene	ND	1.7	0.45	U UJ
10061-01-5	cis-1,3-Dichloropropene	ND	0.83	0.26	U UJ
75-25-2	Bromoform	ND	6.6	0.41	U UJ
79-34-5	1,1,2,2-Tetrachloroethane	ND	0.83	0.28	U UJ
71-43-2	Benzene	70	0.83	0.28	J-
108-88-3	Toluene	6.9	1.7	0.90	J-
100-41-4	Ethylbenzene	3.8	1.7	0.23	J-
74-87-3	Chloromethane	ND	6.6	1.6	U UJ
74-83-9	Bromomethane	ND	3.3	0.97	U UJ
75-01-4	Vinyl chloride	ND	1.7	0.56	U UJ
75-00-3	Chloroethane	ND	3.3	0.75	U UJ
75-35-4	1,1-Dichloroethene	ND	1.7	0.40	U UJ

Results Summary
Form 1
Volatile Organics by EPA 5035

Client	: CHA Companies	Lab Number	: L2033945
Project Name	: FORMER COYNE TEXTILE	Project Number	: 59294
Lab ID	: L2033945-05	Date Collected	: 08/25/20 15:20
Client ID	: SOIL-SW-302	Date Received	: 08/25/20
Sample Location	: SYRACUSE, NY	Date Analyzed	: 08/26/20 10:07
Sample Matrix	: SOIL	Dilution Factor	: 1
Analytical Method	: 1,8260C	Analyst	: AD
Lab File ID	: V00200826A08	Instrument ID	: VOA100
Sample Amount	: 4.0 g	GC Column	: RTX-VMS
Level	: LOW	%Solids	: 76
Extract Volume (MeOH)	: N/A	Injection Volume	: N/A

		ug/Kg			
CAS NO.	Parameter	Results	RL	MDL	Qualifier
156-60-5	trans-1,2-Dichloroethene	ND	2.5	0.23	U UJ
79-01-6	Trichloroethene	ND	0.83	0.23	U UJ
95-50-1	1,2-Dichlorobenzene	ND	3.3	0.24	U UJ
541-73-1	1,3-Dichlorobenzene	ND	3.3	0.25	U UJ
106-46-7	1,4-Dichlorobenzene	ND	3.3	0.28	U UJ
1634-04-4	Methyl tert butyl ether	ND	3.3	0.33	U UJ
179601-23-1	p/m-Xylene	3.2	3.3	0.93	J J-
95-47-6	o-Xylene	3.0	1.7	0.48	J-
156-59-2	cis-1,2-Dichloroethene	ND	1.7	0.29	U UJ
100-42-5	Styrene	ND	1.7	0.33	U UJ
75-71-8	Dichlorodifluoromethane	ND	17	1.5	U UJ
67-64-1	Acetone	ND	17	8.0	U UJ
75-15-0	Carbon disulfide	ND	17	7.6	U UJ
78-93-3	2-Butanone	ND	17	3.7	U UJ
108-10-1	4-Methyl-2-pentanone	ND	17	2.1	U UJ
591-78-6	2-Hexanone	ND	17	2.0	U UJ
74-97-5	Bromochloromethane	ND	3.3	0.34	U UJ
106-93-4	1,2-Dibromoethane	ND	1.7	0.46	U UJ
96-12-8	1,2-Dibromo-3-chloropropane	ND	5.0	1.7	U UJ
98-82-8	Isopropylbenzene	100	1.7	0.18	J-
87-61-6	1,2,3-Trichlorobenzene	ND	3.3	0.54	U UJ
120-82-1	1,2,4-Trichlorobenzene	ND	3.3	0.45	U UJ
79-20-9	Methyl Acetate	ND	6.6	1.6	U UJ
110-82-7	Cyclohexane	590	17	0.90	E J-
123-91-1	1,4-Dioxane	ND	130	58.	U UJ

Results Summary
Form 1
Volatile Organics by EPA 5035

Client	: CHA Companies	Lab Number	: L2033945
Project Name	: FORMER COYNE TEXTILE	Project Number	: 59294
Lab ID	: L2033945-05	Date Collected	: 08/25/20 15:20
Client ID	: SOIL-SW-302	Date Received	: 08/25/20
Sample Location	: SYRACUSE, NY	Date Analyzed	: 08/26/20 10:07
Sample Matrix	: SOIL	Dilution Factor	: 1
Analytical Method	: 1,8260C	Analyst	: AD
Lab File ID	: V00200826A08	Instrument ID	: VOA100
Sample Amount	: 4.0 g	GC Column	: RTX-VMS
Level	: LOW	%Solids	: 76
Extract Volume (MeOH)	: N/A	Injection Volume	: N/A

		ug/Kg			
CAS NO.	Parameter	Results	RL	MDL	Qualifier
76-13-1	Freon-113	ND	6.6	1.2	U UJ
108-87-2	Methyl cyclohexane	2100	6.6	1.0	E J-

Results Summary
Form 1
Volatile Organics by EPA 5035 High

Client	: CHA Companies	**Lab Number**	: L2033945
Project Name	: FORMER COYNE TEXTILE	**Project Number**	: 59294
Lab ID	: L2033945-05	**Date Collected**	: 08/25/20 15:20
Client ID	: SOIL-SW-302	**Date Received**	: 08/25/20
Sample Location	: SYRACUSE, NY	**Date Analyzed**	: 08/26/20 11:31
Sample Matrix	: SOIL	**Dilution Factor**	: 1
Analytical Method	: 1,8260C	**Analyst**	: AD
Lab File ID	: V17200826A12	**Instrument ID**	: VOA117
Sample Amount	: 4.6 g	**GC Column**	: RTX-VMS
Level	: HIGH	**%Solids**	: 76
Extract Volume (MeOH)	: 5 ml	**Injection Volume**	: N/A

		ug/Kg			
CAS NO.	**Parameter**	**Results**	**RL**	**MDL**	**Qualifier**
75-09-2	Methylene chloride	ND	440	200	U
75-34-3	1,1-Dichloroethane	ND	88	13.	U
67-66-3	Chloroform	ND	130	12.	U
56-23-5	Carbon tetrachloride	ND	88	20.	U
78-87-5	1,2-Dichloropropane	ND	88	11.	U
124-48-1	Dibromochloromethane	ND	88	12.	U
79-00-5	1,1,2-Trichloroethane	ND	88	23.	U
127-18-4	Tetrachloroethene	670	44	17.	
108-90-7	Chlorobenzene	ND	44	11.	U
75-69-4	Trichlorofluoromethane	ND	350	61.	U
107-06-2	1,2-Dichloroethane	ND	88	22.	U
71-55-6	1,1,1-Trichloroethane	ND	44	15.	U
75-27-4	Bromodichloromethane	ND	44	9.6	U
10061-02-6	trans-1,3-Dichloropropene	ND	88	24.	U
10061-01-5	cis-1,3-Dichloropropene	ND	44	14.	U
75-25-2	Bromoform	ND	350	22.	U
79-34-5	1,1,2,2-Tetrachloroethane	ND	44	14.	U
71-43-2	Benzene	19	44	14.	J
108-88-3	Toluene	ND	88	48.	U
100-41-4	Ethylbenzene	14	88	12.	J
74-87-3	Chloromethane	ND	350	82.	U
74-83-9	Bromomethane	ND	180	51.	U
75-01-4	Vinyl chloride	ND	88	29.	U
75-00-3	Chloroethane	ND	180	40.	U
75-35-4	1,1-Dichloroethene	ND	88	21.	U

Results Summary
Form 1
Volatile Organics by EPA 5035 High

Client	: CHA Companies	**Lab Number**	: L2033945
Project Name	: FORMER COYNE TEXTILE	**Project Number**	: 59294
Lab ID	: L2033945-05	**Date Collected**	: 08/25/20 15:20
Client ID	: SOIL-SW-302	**Date Received**	: 08/25/20
Sample Location	: SYRACUSE, NY	**Date Analyzed**	: 08/26/20 11:31
Sample Matrix	: SOIL	**Dilution Factor**	: 1
Analytical Method	: 1,8260C	**Analyst**	: AD
Lab File ID	: V17200826A12	**Instrument ID**	: VOA117
Sample Amount	: 4.6 g	**GC Column**	: RTX-VMS
Level	: HIGH	**%Solids**	: 76
Extract Volume (MeOH)	: 5 ml	**Injection Volume**	: N/A

		ug/Kg			
CAS NO.	**Parameter**	**Results**	**RL**	**MDL**	**Qualifier**
156-60-5	trans-1,2-Dichloroethene	ND	130	12.	U
79-01-6	Trichloroethene	ND	44	12.	U
95-50-1	1,2-Dichlorobenzene	ND	180	13.	U
541-73-1	1,3-Dichlorobenzene	ND	180	13.	U
106-46-7	1,4-Dichlorobenzene	ND	180	15.	U
1634-04-4	Methyl tert butyl ether	ND	180	18.	U
179601-23-1	p/m-Xylene	ND	180	49.	U
95-47-6	o-Xylene	34	88	26.	J
156-59-2	cis-1,2-Dichloroethene	60	88	15.	J
100-42-5	Styrene	ND	88	17.	U
75-71-8	Dichlorodifluoromethane	ND	880	80.	U
67-64-1	Acetone	ND	880	420	U
75-15-0	Carbon disulfide	ND	880	400	U
78-93-3	2-Butanone	390	880	200	J
108-10-1	4-Methyl-2-pentanone	ND	880	110	U
591-78-6	2-Hexanone	ND	880	100	U
74-97-5	Bromochloromethane	ND	180	18.	U
106-93-4	1,2-Dibromoethane	ND	88	24.	U
96-12-8	1,2-Dibromo-3-chloropropane	ND	260	88.	U
98-82-8	Isopropylbenzene	64	88	9.6	J
87-61-6	1,2,3-Trichlorobenzene	ND	180	28.	U
120-82-1	1,2,4-Trichlorobenzene	ND	180	24.	U
79-20-9	Methyl Acetate	ND	350	83.	U
110-82-7	Cyclohexane	170	880	48.	J
123-91-1	1,4-Dioxane	ND	7000	3100	U

Results Summary
Form 1
Volatile Organics by EPA 5035 High

Client	: CHA Companies	**Lab Number**	: L2033945
Project Name	: FORMER COYNE TEXTILE	**Project Number**	: 59294
Lab ID	: L2033945-05	**Date Collected**	: 08/25/20 15:20
Client ID	: SOIL-SW-302	**Date Received**	: 08/25/20
Sample Location	: SYRACUSE, NY	**Date Analyzed**	: 08/26/20 11:31
Sample Matrix	: SOIL	**Dilution Factor**	: 1
Analytical Method	: 1,8260C	**Analyst**	: AD
Lab File ID	: V17200826A12	**Instrument ID**	: VOA117
Sample Amount	: 4.6 g	**GC Column**	: RTX-VMS
Level	: HIGH	**%Solids**	: 76
Extract Volume (MeOH)	: 5 ml	**Injection Volume**	: N/A

		ug/Kg			
CAS NO.	**Parameter**	**Results**	**RL**	**MDL**	**Qualifier**
76-13-1	Freon-113	ND	350	61.	U
108-87-2	Methyl cyclohexane	650	350	53.	

Results Summary
Form 1
Volatile Organics by EPA 5035

Client	: CHA Companies	**Lab Number**	: L2033945
Project Name	: FORMER COYNE TEXTILE	**Project Number**	: 59294
Lab ID	: L2033945-06	**Date Collected**	: 08/25/20 15:50
Client ID	: SOIL-SW-303	**Date Received**	: 08/25/20
Sample Location	: SYRACUSE, NY	**Date Analyzed**	: 08/26/20 09:15
Sample Matrix	: SOIL	**Dilution Factor**	: 1
Analytical Method	: 1,8260C	**Analyst**	: AD
Lab File ID	: V00200826A06	**Instrument ID**	: VOA100
Sample Amount	: 5.6 g	**GC Column**	: RTX-VMS
Level	: LOW	**%Solids**	: 81
Extract Volume (MeOH)	: N/A	**Injection Volume**	: N/A

		ug/Kg			
CAS NO.	**Parameter**	**Results**	**RL**	**MDL**	**Qualifier**
75-09-2	Methylene chloride	ND	5.5	2.5	U
75-34-3	1,1-Dichloroethane	ND	1.1	0.16	U
67-66-3	Chloroform	ND	1.6	0.15	U
56-23-5	Carbon tetrachloride	ND	1.1	0.25	U
78-87-5	1,2-Dichloropropane	ND	1.1	0.14	U
124-48-1	Dibromochloromethane	ND	1.1	0.15	U
79-00-5	1,1,2-Trichloroethane	ND	1.1	0.29	U
127-18-4	Tetrachloroethene	ND	0.55	0.22	U
108-90-7	Chlorobenzene	ND	0.55	0.14	U
75-69-4	Trichlorofluoromethane	ND	4.4	0.77	U
107-06-2	1,2-Dichloroethane	ND	1.1	0.28	U
71-55-6	1,1,1-Trichloroethane	ND	0.55	0.18	U
75-27-4	Bromodichloromethane	ND	0.55	0.12	U
10061-02-6	trans-1,3-Dichloropropene	ND	1.1	0.30	U
10061-01-5	cis-1,3-Dichloropropene	ND	0.55	0.17	U
75-25-2	Bromoform	ND	4.4	0.27	U
79-34-5	1,1,2,2-Tetrachloroethane	ND	0.55	0.18	U
71-43-2	Benzene	ND	0.55	0.18	U
108-88-3	Toluene	ND	1.1	0.60	U
100-41-4	Ethylbenzene	ND	1.1	0.16	U
74-87-3	Chloromethane	ND	4.4	1.0	U
74-83-9	Bromomethane	ND	2.2	0.64	U
75-01-4	Vinyl chloride	ND	1.1	0.37	U
75-00-3	Chloroethane	ND	2.2	0.50	U
75-35-4	1,1-Dichloroethene	ND	1.1	0.26	U

Results Summary
Form 1
Volatile Organics by EPA 5035

Client	: CHA Companies	**Lab Number**	: L2033945
Project Name	: FORMER COYNE TEXTILE	**Project Number**	: 59294
Lab ID	: L2033945-06	**Date Collected**	: 08/25/20 15:50
Client ID	: SOIL-SW-303	**Date Received**	: 08/25/20
Sample Location	: SYRACUSE, NY	**Date Analyzed**	: 08/26/20 09:15
Sample Matrix	: SOIL	**Dilution Factor**	: 1
Analytical Method	: 1,8260C	**Analyst**	: AD
Lab File ID	: V00200826A06	**Instrument ID**	: VOA100
Sample Amount	: 5.6 g	**GC Column**	: RTX-VMS
Level	: LOW	**%Solids**	: 81
Extract Volume (MeOH)	: N/A	**Injection Volume**	: N/A

		ug/Kg			
CAS NO.	**Parameter**	**Results**	**RL**	**MDL**	**Qualifier**
156-60-5	trans-1,2-Dichloroethene	ND	1.6	0.15	U
79-01-6	Trichloroethene	ND	0.55	0.15	U
95-50-1	1,2-Dichlorobenzene	ND	2.2	0.16	U
541-73-1	1,3-Dichlorobenzene	ND	2.2	0.16	U
106-46-7	1,4-Dichlorobenzene	ND	2.2	0.19	U
1634-04-4	Methyl tert butyl ether	ND	2.2	0.22	U
179601-23-1	p/m-Xylene	ND	2.2	0.62	U
95-47-6	o-Xylene	ND	1.1	0.32	U
156-59-2	cis-1,2-Dichloroethene	0.32	1.1	0.19	J
100-42-5	Styrene	ND	1.1	0.22	U
75-71-8	Dichlorodifluoromethane	ND	11	1.0	U
67-64-1	Acetone	45	11	5.3	
75-15-0	Carbon disulfide	ND	11	5.0	U
78-93-3	2-Butanone	5.8	11	2.4	J
108-10-1	4-Methyl-2-pentanone	ND	11	1.4	U
591-78-6	2-Hexanone	ND	11	1.3	U
74-97-5	Bromochloromethane	ND	2.2	0.22	U
106-93-4	1,2-Dibromoethane	ND	1.1	0.31	U
96-12-8	1,2-Dibromo-3-chloropropane	ND	3.3	1.1	U
98-82-8	Isopropylbenzene	ND	1.1	0.12	U
87-61-6	1,2,3-Trichlorobenzene	ND	2.2	0.35	U
120-82-1	1,2,4-Trichlorobenzene	ND	2.2	0.30	U
79-20-9	Methyl Acetate	ND	4.4	1.0	U
110-82-7	Cyclohexane	ND	11	0.60	U
123-91-1	1,4-Dioxane	ND	88	39.	U

Results Summary
Form 1
Volatile Organics by EPA 5035

Client	: CHA Companies	**Lab Number**	: L2033945
Project Name	: FORMER COYNE TEXTILE	**Project Number**	: 59294
Lab ID	: L2033945-06	**Date Collected**	: 08/25/20 15:50
Client ID	: SOIL-SW-303	**Date Received**	: 08/25/20
Sample Location	: SYRACUSE, NY	**Date Analyzed**	: 08/26/20 09:15
Sample Matrix	: SOIL	**Dilution Factor**	: 1
Analytical Method	: 1,8260C	**Analyst**	: AD
Lab File ID	: V00200826A06	**Instrument ID**	: VOA100
Sample Amount	: 5.6 g	**GC Column**	: RTX-VMS
Level	: LOW	**%Solids**	: 81
Extract Volume (MeOH)	: N/A	**Injection Volume**	: N/A

		ug/Kg			
CAS NO.	**Parameter**	**Results**	**RL**	**MDL**	**Qualifier**
76-13-1	Freon-113	ND	4.4	0.76	U
108-87-2	Methyl cyclohexane	ND	4.4	0.66	U

Results Summary
Form 1
Volatile Organics by EPA 5035 High

Client	: CHA Companies	**Lab Number**	: L2033945
Project Name	: FORMER COYNE TEXTILE	**Project Number**	: 59294
Lab ID	: L2033945-07	**Date Collected**	: 08/25/20 15:55
Client ID	: SOIL-SW-304	**Date Received**	: 08/25/20
Sample Location	: SYRACUSE, NY	**Date Analyzed**	: 08/26/20 08:28
Sample Matrix	: SOIL	**Dilution Factor**	: 1
Analytical Method	: 1,8260C	**Analyst**	: AD
Lab File ID	: V17200826A05	**Instrument ID**	: VOA117
Sample Amount	: 5.1 g	**GC Column**	: RTX-VMS
Level	: HIGH	**%Solids**	: 83
Extract Volume (MeOH)	: 5 ml	**Injection Volume**	: N/A

		ug/Kg			
CAS NO.	**Parameter**	**Results**	**RL**	**MDL**	**Qualifier**
75-09-2	Methylene chloride	ND	350	160	U
75-34-3	1,1-Dichloroethane	ND	70	10.	U
67-66-3	Chloroform	ND	100	9.8	U
56-23-5	Carbon tetrachloride	ND	70	16.	U
78-87-5	1,2-Dichloropropane	ND	70	8.8	U
124-48-1	Dibromochloromethane	ND	70	9.8	U
79-00-5	1,1,2-Trichloroethane	ND	70	19.	U
127-18-4	Tetrachloroethene	860	35	14.	
108-90-7	Chlorobenzene	ND	35	8.9	U
75-69-4	Trichlorofluoromethane	ND	280	49.	U
107-06-2	1,2-Dichloroethane	ND	70	18.	U
71-55-6	1,1,1-Trichloroethane	ND	35	12.	U
75-27-4	Bromodichloromethane	ND	35	7.6	U
10061-02-6	trans-1,3-Dichloropropene	ND	70	19.	U
10061-01-5	cis-1,3-Dichloropropene	ND	35	11.	U
75-25-2	Bromoform	ND	280	17.	U
79-34-5	1,1,2,2-Tetrachloroethane	ND	35	12.	U
71-43-2	Benzene	ND	35	12.	U
108-88-3	Toluene	ND	70	38.	U
100-41-4	Ethylbenzene	26	70	9.9	J
74-87-3	Chloromethane	ND	280	65.	U
74-83-9	Bromomethane	ND	140	41.	U
75-01-4	Vinyl chloride	ND	70	23.	U
75-00-3	Chloroethane	ND	140	32.	U
75-35-4	1,1-Dichloroethene	ND	70	17.	U

Results Summary
Form 1
Volatile Organics by EPA 5035 High

Client	: CHA Companies	**Lab Number**	: L2033945
Project Name	: FORMER COYNE TEXTILE	**Project Number**	: 59294
Lab ID	: L2033945-07	**Date Collected**	: 08/25/20 15:55
Client ID	: SOIL-SW-304	**Date Received**	: 08/25/20
Sample Location	: SYRACUSE, NY	**Date Analyzed**	: 08/26/20 08:28
Sample Matrix	: SOIL	**Dilution Factor**	: 1
Analytical Method	: 1,8260C	**Analyst**	: AD
Lab File ID	: V17200826A05	**Instrument ID**	: VOA117
Sample Amount	: 5.1 g	**GC Column**	: RTX-VMS
Level	: HIGH	**%Solids**	: 83
Extract Volume (MeOH)	: 5 ml	**Injection Volume**	: N/A

		ug/Kg			
CAS NO.	**Parameter**	**Results**	**RL**	**MDL**	**Qualifier**
156-60-5	trans-1,2-Dichloroethene	ND	100	9.6	U
79-01-6	Trichloroethene	ND	35	9.6	U
95-50-1	1,2-Dichlorobenzene	15	140	10.	J
541-73-1	1,3-Dichlorobenzene	ND	140	10.	U
106-46-7	1,4-Dichlorobenzene	ND	140	12.	U
1634-04-4	Methyl tert butyl ether	ND	140	14.	U
179601-23-1	p/m-Xylene	100	140	39.	J
95-47-6	o-Xylene	ND	70	20.	U
156-59-2	cis-1,2-Dichloroethene	ND	70	12.	U
100-42-5	Styrene	ND	70	14.	U
75-71-8	Dichlorodifluoromethane	ND	700	64.	U
67-64-1	Acetone	ND	700	340	U
75-15-0	Carbon disulfide	ND	700	320	U
78-93-3	2-Butanone	180	700	160	J
108-10-1	4-Methyl-2-pentanone	ND	700	90.	U
591-78-6	2-Hexanone	ND	700	83.	U
74-97-5	Bromochloromethane	ND	140	14.	U
106-93-4	1,2-Dibromoethane	ND	70	20.	U
96-12-8	1,2-Dibromo-3-chloropropane	ND	210	70.	U
98-82-8	Isopropylbenzene	150	70	7.6	
87-61-6	1,2,3-Trichlorobenzene	ND	140	22.	U
120-82-1	1,2,4-Trichlorobenzene	ND	140	19.	U
79-20-9	Methyl Acetate	ND	280	66.	U
110-82-7	Cyclohexane	ND	700	38.	U
123-91-1	1,4-Dioxane	ND	5600	2400	U

Results Summary
Form 1
Volatile Organics by EPA 5035 High

Client	: CHA Companies	**Lab Number**	: L2033945
Project Name	: FORMER COYNE TEXTILE	**Project Number**	: 59294
Lab ID	: L2033945-07	**Date Collected**	: 08/25/20 15:55
Client ID	: SOIL-SW-304	**Date Received**	: 08/25/20
Sample Location	: SYRACUSE, NY	**Date Analyzed**	: 08/26/20 08:28
Sample Matrix	: SOIL	**Dilution Factor**	: 1
Analytical Method	: 1,8260C	**Analyst**	: AD
Lab File ID	: V17200826A05	**Instrument ID**	: VOA117
Sample Amount	: 5.1 g	**GC Column**	: RTX-VMS
Level	: HIGH	**%Solids**	: 83
Extract Volume (MeOH)	: 5 ml	**Injection Volume**	: N/A

		ug/Kg			
CAS NO.	**Parameter**	**Results**	**RL**	**MDL**	**Qualifier**
76-13-1	Freon-113	ND	280	48.	U
108-87-2	Methyl cyclohexane	170	280	42.	J

Results Summary
Form 1
Volatile Organics by EPA 5035

Client	: CHA Companies	Lab Number	: L2033945
Project Name	: FORMER COYNE TEXTILE	Project Number	: 59294
Lab ID	: L2033945-07	Date Collected	: 08/25/20 15:55
Client ID	: SOIL-SW-304	Date Received	: 08/25/20
Sample Location	: SYRACUSE, NY	Date Analyzed	: 08/26/20 13:33
Sample Matrix	: SOIL	Dilution Factor	: 1
Analytical Method	: 1,8260C	Analyst	: AD
Lab File ID	: V00200826A16	Instrument ID	: VOA100
Sample Amount	: 6.6 g	GC Column	: RTX-VMS
Level	: LOW	%Solids	: 83
Extract Volume (MeOH)	: N/A	Injection Volume	: N/A

		ug/Kg			
CAS NO.	Parameter	Results	RL	MDL	Qualifier
75-09-2	Methylene chloride	ND	4.6	2.1	U
75-34-3	1,1-Dichloroethane	ND	0.92	0.13	U
67-66-3	Chloroform	ND	1.4	0.13	U
56-23-5	Carbon tetrachloride	ND	0.92	0.21	U
78-87-5	1,2-Dichloropropane	ND	0.92	0.11	U
124-48-1	Dibromochloromethane	ND	0.92	0.13	U
79-00-5	1,1,2-Trichloroethane	ND	0.92	0.24	U
127-18-4	Tetrachloroethene	54	0.46	0.18	J+
108-90-7	Chlorobenzene	ND	0.46	0.12	U
75-69-4	Trichlorofluoromethane	ND	3.7	0.64	U
107-06-2	1,2-Dichloroethane	ND	0.92	0.24	U
71-55-6	1,1,1-Trichloroethane	ND	0.46	0.15	U
75-27-4	Bromodichloromethane	ND	0.46	0.10	U
10061-02-6	trans-1,3-Dichloropropene	ND	0.92	0.25	U
10061-01-5	cis-1,3-Dichloropropene	ND	0.46	0.14	U
75-25-2	Bromoform	ND	3.7	0.22	U
79-34-5	1,1,2,2-Tetrachloroethane	ND	0.46	0.15	U
71-43-2	Benzene	1.0	0.46	0.15	J+
108-88-3	Toluene	ND	0.92	0.50	U
100-41-4	Ethylbenzene	1.8	0.92	0.13	J+
74-87-3	Chloromethane	ND	3.7	0.86	U
74-83-9	Bromomethane	ND	1.8	0.53	U
75-01-4	Vinyl chloride	ND	0.92	0.31	U
75-00-3	Chloroethane	ND	1.8	0.41	U
75-35-4	1,1-Dichloroethene	ND	0.92	0.22	U

Results Summary
Form 1
Volatile Organics by EPA 5035

Client	: CHA Companies	Lab Number	: L2033945
Project Name	: FORMER COYNE TEXTILE	Project Number	: 59294
Lab ID	: L2033945-07	Date Collected	: 08/25/20 15:55
Client ID	: SOIL-SW-304	Date Received	: 08/25/20
Sample Location	: SYRACUSE, NY	Date Analyzed	: 08/26/20 13:33
Sample Matrix	: SOIL	Dilution Factor	: 1
Analytical Method	: 1,8260C	Analyst	: AD
Lab File ID	: V00200826A16	Instrument ID	: VOA100
Sample Amount	: 6.6 g	GC Column	: RTX-VMS
Level	: LOW	%Solids	: 83
Extract Volume (MeOH)	: N/A	Injection Volume	: N/A

		ug/Kg			
CAS NO.	Parameter	Results	RL	MDL	Qualifier
156-60-5	trans-1,2-Dichloroethene	ND	1.4	0.12	U
79-01-6	Trichloroethene	ND	0.46	0.12	U
95-50-1	1,2-Dichlorobenzene	0.54	1.8	0.13	J J+
541-73-1	1,3-Dichlorobenzene	ND	1.8	0.14	U
106-46-7	1,4-Dichlorobenzene	ND	1.8	0.16	U
1634-04-4	Methyl tert butyl ether	ND	1.8	0.18	U
179601-23-1	p/m-Xylene	13	1.8	0.51	J+
95-47-6	o-Xylene	0.36	0.92	0.27	J J+
156-59-2	cis-1,2-Dichloroethene	0.22	0.92	0.16	J J+
100-42-5	Styrene	ND	0.92	0.18	U
75-71-8	Dichlorodifluoromethane	ND	9.2	0.84	U
67-64-1	Acetone	6.1	9.2	4.4	J J+
75-15-0	Carbon disulfide	ND	9.2	4.2	U
78-93-3	2-Butanone	ND	9.2	2.0	U
108-10-1	4-Methyl-2-pentanone	ND	9.2	1.2	U
591-78-6	2-Hexanone	ND	9.2	1.1	U
74-97-5	Bromochloromethane	ND	1.8	0.19	U
106-93-4	1,2-Dibromoethane	ND	0.92	0.26	U
96-12-8	1,2-Dibromo-3-chloropropane	ND	2.8	0.92	U
98-82-8	Isopropylbenzene	16	0.92	0.10	J+
87-61-6	1,2,3-Trichlorobenzene	ND	1.8	0.30	U
120-82-1	1,2,4-Trichlorobenzene	ND	1.8	0.25	U
79-20-9	Methyl Acetate	ND	3.7	0.87	U
110-82-7	Cyclohexane	3.7	9.2	0.50	J J+
123-91-1	1,4-Dioxane	ND	73	32.	U

Results Summary
Form 1
Volatile Organics by EPA 5035

Client	: CHA Companies	**Lab Number**	: L2033945
Project Name	: FORMER COYNE TEXTILE	**Project Number**	: 59294
Lab ID	: L2033945-07	**Date Collected**	: 08/25/20 15:55
Client ID	: SOIL-SW-304	**Date Received**	: 08/25/20
Sample Location	: SYRACUSE, NY	**Date Analyzed**	: 08/26/20 13:33
Sample Matrix	: SOIL	**Dilution Factor**	: 1
Analytical Method	: 1,8260C	**Analyst**	: AD
Lab File ID	: V00200826A16	**Instrument ID**	: VOA100
Sample Amount	: 6.6 g	**GC Column**	: RTX-VMS
Level	: LOW	**%Solids**	: 83
Extract Volume (MeOH)	: N/A	**Injection Volume**	: N/A

		ug/Kg			
CAS NO.	**Parameter**	**Results**	**RL**	**MDL**	**Qualifier**
76-13-1	Freon-113	ND	3.7	0.64	U
108-87-2	Methyl cyclohexane	38	3.7	0.55	J+

Results Summary
Form 1
Volatile Organics by EPA 5035

Client	: CHA Companies	**Lab Number**	: L2033945
Project Name	: FORMER COYNE TEXTILE	**Project Number**	: 59294
Lab ID	: L2033945-08	**Date Collected**	: 08/25/20 15:25
Client ID	: SOIL-B-302	**Date Received**	: 08/25/20
Sample Location	: SYRACUSE, NY	**Date Analyzed**	: 08/26/20 09:41
Sample Matrix	: SOIL	**Dilution Factor**	: 1
Analytical Method	: 1,8260C	**Analyst**	: AD
Lab File ID	: V00200826A07	**Instrument ID**	: VOA100
Sample Amount	: 5.4 g	**GC Column**	: RTX-VMS
Level	: LOW	**%Solids**	: 66
Extract Volume (MeOH)	: N/A	**Injection Volume**	: N/A

		ug/Kg			
CAS NO.	**Parameter**	**Results**	**RL**	**MDL**	**Qualifier**
75-09-2	Methylene chloride	ND	6.9	3.2	U
75-34-3	1,1-Dichloroethane	ND	1.4	0.20	U
67-66-3	Chloroform	ND	2.1	0.19	U
56-23-5	Carbon tetrachloride	ND	1.4	0.32	U
78-87-5	1,2-Dichloropropane	ND	1.4	0.17	U
124-48-1	Dibromochloromethane	ND	1.4	0.19	U
79-00-5	1,1,2-Trichloroethane	ND	1.4	0.37	U
127-18-4	Tetrachloroethene	ND	0.69	0.27	U
108-90-7	Chlorobenzene	ND	0.69	0.18	U
75-69-4	Trichlorofluoromethane	ND	5.5	0.96	U
107-06-2	1,2-Dichloroethane	ND	1.4	0.36	U
71-55-6	1,1,1-Trichloroethane	ND	0.69	0.23	U
75-27-4	Bromodichloromethane	ND	0.69	0.15	U
10061-02-6	trans-1,3-Dichloropropene	ND	1.4	0.38	U
10061-01-5	cis-1,3-Dichloropropene	ND	0.69	0.22	U
75-25-2	Bromoform	ND	5.5	0.34	U
79-34-5	1,1,2,2-Tetrachloroethane	ND	0.69	0.23	U
71-43-2	Benzene	27	0.69	0.23	
108-88-3	Toluene	ND	1.4	0.75	U
100-41-4	Ethylbenzene	ND	1.4	0.20	U
74-87-3	Chloromethane	ND	5.5	1.3	U
74-83-9	Bromomethane	ND	2.8	0.80	U
75-01-4	Vinyl chloride	ND	1.4	0.46	U
75-00-3	Chloroethane	ND	2.8	0.62	U
75-35-4	1,1-Dichloroethene	ND	1.4	0.33	U

Results Summary
Form 1
Volatile Organics by EPA 5035

Client	: CHA Companies	**Lab Number**	: L2033945
Project Name	: FORMER COYNE TEXTILE	**Project Number**	: 59294
Lab ID	: L2033945-08	**Date Collected**	: 08/25/20 15:25
Client ID	: SOIL-B-302	**Date Received**	: 08/25/20
Sample Location	: SYRACUSE, NY	**Date Analyzed**	: 08/26/20 09:41
Sample Matrix	: SOIL	**Dilution Factor**	: 1
Analytical Method	: 1,8260C	**Analyst**	: AD
Lab File ID	: V00200826A07	**Instrument ID**	: VOA100
Sample Amount	: 5.4 g	**GC Column**	: RTX-VMS
Level	: LOW	**%Solids**	: 66
Extract Volume (MeOH)	: N/A	**Injection Volume**	: N/A

		ug/Kg			
CAS NO.	**Parameter**	**Results**	**RL**	**MDL**	**Qualifier**
156-60-5	trans-1,2-Dichloroethene	ND	2.1	0.19	U
79-01-6	Trichloroethene	ND	0.69	0.19	U
95-50-1	1,2-Dichlorobenzene	ND	2.8	0.20	U
541-73-1	1,3-Dichlorobenzene	ND	2.8	0.20	U
106-46-7	1,4-Dichlorobenzene	ND	2.8	0.24	U
1634-04-4	Methyl tert butyl ether	ND	2.8	0.28	U
179601-23-1	p/m-Xylene	ND	2.8	0.78	U
95-47-6	o-Xylene	ND	1.4	0.40	U
156-59-2	cis-1,2-Dichloroethene	ND	1.4	0.24	U
100-42-5	Styrene	ND	1.4	0.27	U
75-71-8	Dichlorodifluoromethane	ND	14	1.3	U
67-64-1	Acetone	37	14	6.6	
75-15-0	Carbon disulfide	ND	14	6.3	U
78-93-3	2-Butanone	ND	14	3.1	U
108-10-1	4-Methyl-2-pentanone	ND	14	1.8	U
591-78-6	2-Hexanone	ND	14	1.6	U
74-97-5	Bromochloromethane	ND	2.8	0.28	U
106-93-4	1,2-Dibromoethane	ND	1.4	0.39	U
96-12-8	1,2-Dibromo-3-chloropropane	ND	4.2	1.4	U
98-82-8	Isopropylbenzene	3.2	1.4	0.15	
87-61-6	1,2,3-Trichlorobenzene	ND	2.8	0.44	U
120-82-1	1,2,4-Trichlorobenzene	ND	2.8	0.38	U
79-20-9	Methyl Acetate	ND	5.5	1.3	U
110-82-7	Cyclohexane	10	14	0.75	J
123-91-1	1,4-Dioxane	ND	110	48.	U

Results Summary
Form 1
Volatile Organics by EPA 5035

Client	: CHA Companies	**Lab Number**	: L2033945
Project Name	: FORMER COYNE TEXTILE	**Project Number**	: 59294
Lab ID	: L2033945-08	**Date Collected**	: 08/25/20 15:25
Client ID	: SOIL-B-302	**Date Received**	: 08/25/20
Sample Location	: SYRACUSE, NY	**Date Analyzed**	: 08/26/20 09:41
Sample Matrix	: SOIL	**Dilution Factor**	: 1
Analytical Method	: 1,8260C	**Analyst**	: AD
Lab File ID	: V00200826A07	**Instrument ID**	: VOA100
Sample Amount	: 5.4 g	**GC Column**	: RTX-VMS
Level	: LOW	**%Solids**	: 66
Extract Volume (MeOH)	: N/A	**Injection Volume**	: N/A

		ug/Kg			
CAS NO.	**Parameter**	**Results**	**RL**	**MDL**	**Qualifier**
76-13-1	Freon-113	ND	5.5	0.96	U
108-87-2	Methyl cyclohexane	35	5.5	0.83	

Results Summary
Form 1
Volatile Organics by EPA 5035

Client	: CHA Companies	Lab Number	: L2033945
Project Name	: FORMER COYNE TEXTILE	Project Number	: 59294
Lab ID	: L2033945-09D	Date Collected	: 08/25/20 15:30
Client ID	: SOIL-B-303	Date Received	: 08/25/20
Sample Location	: SYRACUSE, NY	Date Analyzed	: 08/26/20 09:20
Sample Matrix	: SOIL	Dilution Factor	: 2.5
Analytical Method	: 1,8260C	Analyst	: AD
Lab File ID	: V17200826A07	Instrument ID	: VOA117
Sample Amount	: 5.9 g	GC Column	: RTX-VMS
Level	: HIGH	%Solids	: 78
Extract Volume (MeOH)	: 5 ml	Injection Volume	: N/A

		ug/Kg			
CAS NO.	Parameter	Results	RL	MDL	Qualifier
75-09-2	Methylene chloride	ND	850	390	U
75-34-3	1,1-Dichloroethane	ND	170	25.	U
67-66-3	Chloroform	ND	260	24.	U
56-23-5	Carbon tetrachloride	ND	170	39.	U
78-87-5	1,2-Dichloropropane	ND	170	21.	U
124-48-1	Dibromochloromethane	ND	170	24.	U
79-00-5	1,1,2-Trichloroethane	ND	170	46.	U
127-18-4	Tetrachloroethene	ND	85	33.	U
108-90-7	Chlorobenzene	ND	85	22.	U
75-69-4	Trichlorofluoromethane	ND	680	120	U
107-06-2	1,2-Dichloroethane	ND	170	44.	U
71-55-6	1,1,1-Trichloroethane	ND	85	28.	U
75-27-4	Bromodichloromethane	ND	85	19.	U
10061-02-6	trans-1,3-Dichloropropene	ND	170	47.	U
10061-01-5	cis-1,3-Dichloropropene	ND	85	27.	U
75-25-2	Bromoform	ND	680	42.	U
79-34-5	1,1,2,2-Tetrachloroethane	ND	85	28.	U
71-43-2	Benzene	81	85	28.	J J+
108-88-3	Toluene	ND	170	93.	U
100-41-4	Ethylbenzene	800	170	24.	J+
74-87-3	Chloromethane	ND	680	160	U
74-83-9	Bromomethane	ND	340	99.	U
75-01-4	Vinyl chloride	ND	170	57.	U
75-00-3	Chloroethane	ND	340	77.	U
75-35-4	1,1-Dichloroethene	ND	170	41.	U

Results Summary
Form 1
Volatile Organics by EPA 5035

Client	: CHA Companies	Lab Number	: L2033945
Project Name	: FORMER COYNE TEXTILE	Project Number	: 59294
Lab ID	: L2033945-09D	Date Collected	: 08/25/20 15:30
Client ID	: SOIL-B-303	Date Received	: 08/25/20
Sample Location	: SYRACUSE, NY	Date Analyzed	: 08/26/20 09:20
Sample Matrix	: SOIL	Dilution Factor	: 2.5
Analytical Method	: 1,8260C	Analyst	: AD
Lab File ID	: V17200826A07	Instrument ID	: VOA117
Sample Amount	: 5.9 g	GC Column	: RTX-VMS
Level	: HIGH	%Solids	: 78
Extract Volume (MeOH)	: 5 ml	Injection Volume	: N/A

		ug/Kg			
CAS NO.	Parameter	Results	RL	MDL	Qualifier
156-60-5	trans-1,2-Dichloroethene	ND	260	23.	U
79-01-6	Trichloroethene	ND	85	23.	U
95-50-1	1,2-Dichlorobenzene	200	340	25.	J J+
541-73-1	1,3-Dichlorobenzene	ND	340	25.	U
106-46-7	1,4-Dichlorobenzene	ND	340	29.	U
1634-04-4	Methyl tert butyl ether	ND	340	34.	U
179601-23-1	p/m-Xylene	2100	340	96.	J+
95-47-6	o-Xylene	ND	170	50.	U
156-59-2	cis-1,2-Dichloroethene	ND	170	30.	U
100-42-5	Styrene	ND	170	33.	U
75-71-8	Dichlorodifluoromethane	ND	1700	160	U
67-64-1	Acetone	ND	1700	820	U
75-15-0	Carbon disulfide	ND	1700	780	U
78-93-3	2-Butanone	ND	1700	380	U
108-10-1	4-Methyl-2-pentanone	ND	1700	220	U
591-78-6	2-Hexanone	ND	1700	200	U
74-97-5	Bromochloromethane	ND	340	35.	U
106-93-4	1,2-Dibromoethane	ND	170	48.	U
96-12-8	1,2-Dibromo-3-chloropropane	ND	510	170	U
98-82-8	Isopropylbenzene	2300	170	19.	J+
87-61-6	1,2,3-Trichlorobenzene	ND	340	55.	U
120-82-1	1,2,4-Trichlorobenzene	ND	340	46.	U
79-20-9	Methyl Acetate	ND	680	160	U
110-82-7	Cyclohexane	140	1700	93.	J J+
123-91-1	1,4-Dioxane	ND	14000	6000	U

Results Summary
Form 1
Volatile Organics by EPA 5035

Client	: CHA Companies	Lab Number	: L2033945
Project Name	: FORMER COYNE TEXTILE	Project Number	: 59294
Lab ID	: L2033945-09D	Date Collected	: 08/25/20 15:30
Client ID	: SOIL-B-303	Date Received	: 08/25/20
Sample Location	: SYRACUSE, NY	Date Analyzed	: 08/26/20 09:20
Sample Matrix	: SOIL	Dilution Factor	: 2.5
Analytical Method	: 1,8260C	Analyst	: AD
Lab File ID	: V17200826A07	Instrument ID	: VOA117
Sample Amount	: 5.9 g	GC Column	: RTX-VMS
Level	: HIGH	%Solids	: 78
Extract Volume (MeOH)	: 5 ml	Injection Volume	: N/A

		ug/Kg			
CAS NO.	Parameter	Results	RL	MDL	Qualifier
76-13-1	Freon-113	ND	680	120	U
108-87-2	Methyl cyclohexane	1900	680	100	J+

Results Summary
Form 1
Volatile Organics by EPA 5035

Client	: CHA Companies	Lab Number	: L2033945
Project Name	: FORMER COYNE TEXTILE	Project Number	: 59294
Lab ID	: L2033945-10	Date Collected	: 08/25/20 15:35
Client ID	: SOIL-B-304	Date Received	: 08/25/20
Sample Location	: SYRACUSE, NY	Date Analyzed	: 08/26/20 10:32
Sample Matrix	: SOIL	Dilution Factor	: 1
Analytical Method	: 1,8260C	Analyst	: AD
Lab File ID	: V00200826A09	Instrument ID	: VOA100
Sample Amount	: 4.5 g	GC Column	: RTX-VMS
Level	: LOW	%Solids	: 54
Extract Volume (MeOH)	: N/A	Injection Volume	: N/A

		ug/Kg			
CAS NO.	Parameter	Results	RL	MDL	Qualifier
75-09-2	Methylene chloride	ND	10	4.8	U
75-34-3	1,1-Dichloroethane	ND	2.1	0.30	U
67-66-3	Chloroform	ND	3.1	0.29	U
56-23-5	Carbon tetrachloride	ND	2.1	0.48	U
78-87-5	1,2-Dichloropropane	ND	2.1	0.26	U
124-48-1	Dibromochloromethane	ND	2.1	0.29	U
79-00-5	1,1,2-Trichloroethane	ND	2.1	0.56	U
127-18-4	Tetrachloroethene	ND	1.0	0.41	U
108-90-7	Chlorobenzene	ND	1.0	0.26	U
75-69-4	Trichlorofluoromethane	ND	8.3	1.4	U
107-06-2	1,2-Dichloroethane	ND	2.1	0.54	U
71-55-6	1,1,1-Trichloroethane	ND	1.0	0.35	U
75-27-4	Bromodichloromethane	ND	1.0	0.23	U
10061-02-6	trans-1,3-Dichloropropene	ND	2.1	0.57	U
10061-01-5	cis-1,3-Dichloropropene	ND	1.0	0.33	U
75-25-2	Bromoform	ND	8.3	0.51	U
79-34-5	1,1,2,2-Tetrachloroethane	ND	1.0	0.35	U
71-43-2	Benzene	0.66	1.0	0.35	J J+
108-88-3	Toluene	ND	2.1	1.1	U
100-41-4	Ethylbenzene	0.93	2.1	0.29	J J+
74-87-3	Chloromethane	ND	8.3	1.9	U
74-83-9	Bromomethane	ND	4.2	1.2	U
75-01-4	Vinyl chloride	ND	2.1	0.70	U
75-00-3	Chloroethane	ND	4.2	0.94	U
75-35-4	1,1-Dichloroethene	ND	2.1	0.50	U

Results Summary
Form 1
Volatile Organics by EPA 5035

Client	: CHA Companies	Lab Number	: L2033945
Project Name	: FORMER COYNE TEXTILE	Project Number	: 59294
Lab ID	: L2033945-10	Date Collected	: 08/25/20 15:35
Client ID	: SOIL-B-304	Date Received	: 08/25/20
Sample Location	: SYRACUSE, NY	Date Analyzed	: 08/26/20 10:32
Sample Matrix	: SOIL	Dilution Factor	: 1
Analytical Method	: 1,8260C	Analyst	: AD
Lab File ID	: V00200826A09	Instrument ID	: VOA100
Sample Amount	: 4.5 g	GC Column	: RTX-VMS
Level	: LOW	%Solids	: 54
Extract Volume (MeOH)	: N/A	Injection Volume	: N/A

		ug/Kg			
CAS NO.	Parameter	Results	RL	MDL	Qualifier
156-60-5	trans-1,2-Dichloroethene	ND	3.1	0.28	U
79-01-6	Trichloroethene	ND	1.0	0.28	U
95-50-1	1,2-Dichlorobenzene	3.0	4.2	0.30	J J+
541-73-1	1,3-Dichlorobenzene	ND	4.2	0.31	U
106-46-7	1,4-Dichlorobenzene	ND	4.2	0.36	U
1634-04-4	Methyl tert butyl ether	ND	4.2	0.42	U
179601-23-1	p/m-Xylene	5.0	4.2	1.2	J+
95-47-6	o-Xylene	ND	2.1	0.61	U
156-59-2	cis-1,2-Dichloroethene	ND	2.1	0.36	U
100-42-5	Styrene	ND	2.1	0.41	U
75-71-8	Dichlorodifluoromethane	ND	21	1.9	U
67-64-1	Acetone	180	21	10.	J+
75-15-0	Carbon disulfide	ND	21	9.5	U
78-93-3	2-Butanone	39	21	4.6	J+
108-10-1	4-Methyl-2-pentanone	ND	21	2.7	U
591-78-6	2-Hexanone	ND	21	2.5	U
74-97-5	Bromochloromethane	ND	4.2	0.43	U
106-93-4	1,2-Dibromoethane	ND	2.1	0.58	U
96-12-8	1,2-Dibromo-3-chloropropane	ND	6.2	2.1	U
98-82-8	Isopropylbenzene	26	2.1	0.23	J+
87-61-6	1,2,3-Trichlorobenzene	ND	4.2	0.67	U
120-82-1	1,2,4-Trichlorobenzene	ND	4.2	0.57	U
79-20-9	Methyl Acetate	ND	8.3	2.0	U
110-82-7	Cyclohexane	4.8	21	1.1	J J+
123-91-1	1,4-Dioxane	ND	170	73.	U

Results Summary
Form 1
Volatile Organics by EPA 5035

Client	: CHA Companies	**Lab Number**	: L2033945
Project Name	: FORMER COYNE TEXTILE	**Project Number**	: 59294
Lab ID	: L2033945-10	**Date Collected**	: 08/25/20 15:35
Client ID	: SOIL-B-304	**Date Received**	: 08/25/20
Sample Location	: SYRACUSE, NY	**Date Analyzed**	: 08/26/20 10:32
Sample Matrix	: SOIL	**Dilution Factor**	: 1
Analytical Method	: 1,8260C	**Analyst**	: AD
Lab File ID	: V00200826A09	**Instrument ID**	: VOA100
Sample Amount	: 4.5 g	**GC Column**	: RTX-VMS
Level	: LOW	**%Solids**	: 54
Extract Volume (MeOH)	: N/A	**Injection Volume**	: N/A

		ug/Kg			
CAS NO.	**Parameter**	**Results**	**RL**	**MDL**	**Qualifier**
76-13-1	Freon-113	ND	8.3	1.4	U
108-87-2	Methyl cyclohexane	67	8.3	1.2	J+

Results Summary
Form 1
Volatile Organics by EPA 5035

Client	: CHA Companies	Lab Number	: L2033945
Project Name	: FORMER COYNE TEXTILE	Project Number	: 59294
Lab ID	: L2033945-11	Date Collected	: 08/26/20 09:50
Client ID	: SOIL-SW-305	Date Received	: 08/26/20
Sample Location	: SYRACUSE, NY	Date Analyzed	: 08/27/20 12:15
Sample Matrix	: SOIL	Dilution Factor	: 1
Analytical Method	: 1,8260C	Analyst	: MKS
Lab File ID	: V26200827A10	Instrument ID	: VOA126
Sample Amount	: 6.9 g	GC Column	: RTX-VMS
Level	: LOW	%Solids	: 70
Extract Volume (MeOH)	: N/A	Injection Volume	: N/A

		ug/Kg			
CAS NO.	Parameter	Results	RL	MDL	Qualifier
75-09-2	Methylene chloride	ND	5.2	2.4	U
75-34-3	1,1-Dichloroethane	ND	1.0	0.15	U
67-66-3	Chloroform	ND	1.5	0.14	U
56-23-5	Carbon tetrachloride	ND	1.0	0.24	U
78-87-5	1,2-Dichloropropane	ND	1.0	0.13	U
124-48-1	Dibromochloromethane	ND	1.0	0.14	U
79-00-5	1,1,2-Trichloroethane	ND	1.0	0.28	U
127-18-4	Tetrachloroethene	ND	0.52	0.20	U
108-90-7	Chlorobenzene	52	0.52	0.13	J+
75-69-4	Trichlorofluoromethane	ND	4.1	0.72	U
107-06-2	1,2-Dichloroethane	0.36	1.0	0.26	J J+
71-55-6	1,1,1-Trichloroethane	ND	0.52	0.17	U
75-27-4	Bromodichloromethane	ND	0.52	0.11	U
10061-02-6	trans-1,3-Dichloropropene	ND	1.0	0.28	U
10061-01-5	cis-1,3-Dichloropropene	ND	0.52	0.16	U
75-25-2	Bromoform	ND	4.1	0.25	U
79-34-5	1,1,2,2-Tetrachloroethane	ND	0.52	0.17	U
71-43-2	Benzene	14	0.52	0.17	J+
108-88-3	Toluene	ND	1.0	0.56	U
100-41-4	Ethylbenzene	0.66	1.0	0.14	J J+
74-87-3	Chloromethane	ND	4.1	0.96	U
74-83-9	Bromomethane	ND	2.1	0.60	U
75-01-4	Vinyl chloride	ND	1.0	0.34	U
75-00-3	Chloroethane	ND	2.1	0.47	U
75-35-4	1,1-Dichloroethene	ND	1.0	0.24	U

Results Summary
Form 1
Volatile Organics by EPA 5035

Client	: CHA Companies	Lab Number	: L2033945
Project Name	: FORMER COYNE TEXTILE	Project Number	: 59294
Lab ID	: L2033945-11	Date Collected	: 08/26/20 09:50
Client ID	: SOIL-SW-305	Date Received	: 08/26/20
Sample Location	: SYRACUSE, NY	Date Analyzed	: 08/27/20 12:15
Sample Matrix	: SOIL	Dilution Factor	: 1
Analytical Method	: 1,8260C	Analyst	: MKS
Lab File ID	: V26200827A10	Instrument ID	: VOA126
Sample Amount	: 6.9 g	GC Column	: RTX-VMS
Level	: LOW	%Solids	: 70
Extract Volume (MeOH)	: N/A	Injection Volume	: N/A

		ug/Kg			
CAS NO.	Parameter	Results	RL	MDL	Qualifier
156-60-5	trans-1,2-Dichloroethene	ND	1.5	0.14	U
79-01-6	Trichloroethene	ND	0.52	0.14	U
95-50-1	1,2-Dichlorobenzene	4.5	2.1	0.15	J+
541-73-1	1,3-Dichlorobenzene	0.62	2.1	0.15	J J+
106-46-7	1,4-Dichlorobenzene	10	2.1	0.18	J+
1634-04-4	Methyl tert butyl ether	ND	2.1	0.21	U
179601-23-1	p/m-Xylene	0.91	2.1	0.58	J J+
95-47-6	o-Xylene	0.63	1.0	0.30	J J+
156-59-2	cis-1,2-Dichloroethene	ND	1.0	0.18	U
100-42-5	Styrene	ND	1.0	0.20	U
75-71-8	Dichlorodifluoromethane	ND	10	0.94	U
67-64-1	Acetone	34	10	5.0	J+
75-15-0	Carbon disulfide	12	10	4.7	J+
78-93-3	2-Butanone	9.2	10	2.3	J J+
108-10-1	4-Methyl-2-pentanone	ND	10	1.3	U
591-78-6	2-Hexanone	ND	10	1.2	U
74-97-5	Bromochloromethane	ND	2.1	0.21	U
106-93-4	1,2-Dibromoethane	ND	1.0	0.29	U
96-12-8	1,2-Dibromo-3-chloropropane	ND	3.1	1.0	U
98-82-8	Isopropylbenzene	260	1.0	0.11	J+
87-61-6	1,2,3-Trichlorobenzene	ND	2.1	0.33	U
120-82-1	1,2,4-Trichlorobenzene	ND	2.1	0.28	U
79-20-9	Methyl Acetate	ND	4.1	0.98	U
110-82-7	Cyclohexane	8.7	10	0.56	J J+
123-91-1	1,4-Dioxane	ND	82	36.	U

Results Summary
Form 1
Volatile Organics by EPA 5035

Client	: CHA Companies	**Lab Number**	: L2033945
Project Name	: FORMER COYNE TEXTILE	**Project Number**	: 59294
Lab ID	: L2033945-11	**Date Collected**	: 08/26/20 09:50
Client ID	: SOIL-SW-305	**Date Received**	: 08/26/20
Sample Location	: SYRACUSE, NY	**Date Analyzed**	: 08/27/20 12:15
Sample Matrix	: SOIL	**Dilution Factor**	: 1
Analytical Method	: 1,8260C	**Analyst**	: MKS
Lab File ID	: V26200827A10	**Instrument ID**	: VOA126
Sample Amount	: 6.9 g	**GC Column**	: RTX-VMS
Level	: LOW	**%Solids**	: 70
Extract Volume (MeOH)	: N/A	**Injection Volume**	: N/A

		ug/Kg			
CAS NO.	**Parameter**	**Results**	**RL**	**MDL**	**Qualifier**
76-13-1	Freon-113	ND	4.1	0.72	U
108-87-2	Methyl cyclohexane	150	4.1	0.62	J+

Results Summary
Form 1
Volatile Organics by EPA 5035

Client	: CHA Companies	Lab Number	: L2033945
Project Name	: FORMER COYNE TEXTILE	Project Number	: 59294
Lab ID	: L2033945-12	Date Collected	: 08/26/20 11:40
Client ID	: SOIL-SW-306	Date Received	: 08/26/20
Sample Location	: SYRACUSE, NY	Date Analyzed	: 08/27/20 13:17
Sample Matrix	: SOIL	Dilution Factor	: 1
Analytical Method	: 1,8260C	Analyst	: MKS
Lab File ID	: V17200827A14	Instrument ID	: VOA117
Sample Amount	: 4.4 g	GC Column	: RTX-VMS
Level	: HIGH	%Solids	: 57
Extract Volume (MeOH)	: 5 ml	Injection Volume	: N/A

		ug/Kg			
CAS NO.	Parameter	Results	RL	MDL	Qualifier
75-09-2	Methylene chloride	ND	680	310	U
75-34-3	1,1-Dichloroethane	ND	140	20.	U
67-66-3	Chloroform	21	200	19.	J J+
56-23-5	Carbon tetrachloride	ND	140	31.	U
78-87-5	1,2-Dichloropropane	ND	140	17.	U
124-48-1	Dibromochloromethane	ND	140	19.	U
79-00-5	1,1,2-Trichloroethane	ND	140	36.	U
127-18-4	Tetrachloroethene	ND	68	27.	U
108-90-7	Chlorobenzene	ND	68	17.	U
75-69-4	Trichlorofluoromethane	ND	540	95.	U
107-06-2	1,2-Dichloroethane	ND	140	35.	U
71-55-6	1,1,1-Trichloroethane	ND	68	23.	U
75-27-4	Bromodichloromethane	ND	68	15.	U
10061-02-6	trans-1,3-Dichloropropene	ND	140	37.	U
10061-01-5	cis-1,3-Dichloropropene	ND	68	22.	U
75-25-2	Bromoform	ND	540	33.	U
79-34-5	1,1,2,2-Tetrachloroethane	ND	68	23.	U
71-43-2	Benzene	ND	68	23.	U
108-88-3	Toluene	ND	140	74.	U
100-41-4	Ethylbenzene	ND	140	19.	U
74-87-3	Chloromethane	ND	540	130	U
74-83-9	Bromomethane	ND	270	79.	U
75-01-4	Vinyl chloride	ND	140	46.	U
75-00-3	Chloroethane	ND	270	62.	U
75-35-4	1,1-Dichloroethene	ND	140	32.	U

Results Summary
Form 1
Volatile Organics by EPA 5035

Client	: CHA Companies	Lab Number	: L2033945
Project Name	: FORMER COYNE TEXTILE	Project Number	: 59294
Lab ID	: L2033945-12	Date Collected	: 08/26/20 11:40
Client ID	: SOIL-SW-306	Date Received	: 08/26/20
Sample Location	: SYRACUSE, NY	Date Analyzed	: 08/27/20 13:17
Sample Matrix	: SOIL	Dilution Factor	: 1
Analytical Method	: 1,8260C	Analyst	: MKS
Lab File ID	: V17200827A14	Instrument ID	: VOA117
Sample Amount	: 4.4 g	GC Column	: RTX-VMS
Level	: HIGH	%Solids	: 57
Extract Volume (MeOH)	: 5 ml	Injection Volume	: N/A

		ug/Kg			
CAS NO.	Parameter	Results	RL	MDL	Qualifier
156-60-5	trans-1,2-Dichloroethene	ND	200	19.	U
79-01-6	Trichloroethene	ND	68	19.	U
95-50-1	1,2-Dichlorobenzene	110	270	20.	J J+
541-73-1	1,3-Dichlorobenzene	38	270	20.	J J+
106-46-7	1,4-Dichlorobenzene	51	270	23.	J J+
1634-04-4	Methyl tert butyl ether	ND	270	27.	U
179601-23-1	p/m-Xylene	ND	270	76.	U
95-47-6	o-Xylene	ND	140	40.	U
156-59-2	cis-1,2-Dichloroethene	ND	140	24.	U
100-42-5	Styrene	70	140	27.	J J+
75-71-8	Dichlorodifluoromethane	ND	1400	120	U
67-64-1	Acetone	ND	1400	660	U
75-15-0	Carbon disulfide	ND	1400	620	U
78-93-3	2-Butanone	400	1400	300	J J+
108-10-1	4-Methyl-2-pentanone	ND	1400	170	U
591-78-6	2-Hexanone	ND	1400	160	U
74-97-5	Bromochloromethane	ND	270	28.	U
106-93-4	1,2-Dibromoethane	ND	140	38.	U
96-12-8	1,2-Dibromo-3-chloropropane	160	410	140	J J+
98-82-8	Isopropylbenzene	7700	140	15.	J+
87-61-6	1,2,3-Trichlorobenzene	160	270	44.	J J+
120-82-1	1,2,4-Trichlorobenzene	140	270	37.	J J+
79-20-9	Methyl Acetate	610	540	130	J+
110-82-7	Cyclohexane	ND	1400	74.	U
123-91-1	1,4-Dioxane	ND	11000	4800	U

Results Summary
Form 1
Volatile Organics by EPA 5035

Client	: CHA Companies	**Lab Number**	: L2033945
Project Name	: FORMER COYNE TEXTILE	**Project Number**	: 59294
Lab ID	: L2033945-12	**Date Collected**	: 08/26/20 11:40
Client ID	: SOIL-SW-306	**Date Received**	: 08/26/20
Sample Location	: SYRACUSE, NY	**Date Analyzed**	: 08/27/20 13:17
Sample Matrix	: SOIL	**Dilution Factor**	: 1
Analytical Method	: 1,8260C	**Analyst**	: MKS
Lab File ID	: V17200827A14	**Instrument ID**	: VOA117
Sample Amount	: 4.4 g	**GC Column**	: RTX-VMS
Level	: HIGH	**%Solids**	: 57
Extract Volume (MeOH)	: 5 ml	**Injection Volume**	: N/A

		ug/Kg			
CAS NO.	**Parameter**	**Results**	**RL**	**MDL**	**Qualifier**
76-13-1	Freon-113	ND	540	94.	U
108-87-2	Methyl cyclohexane	510	540	82.	J J+

Results Summary
Form 1
Volatile Organics by EPA 5035

Client	: CHA Companies	Lab Number	: L2033945
Project Name	: FORMER COYNE TEXTILE	Project Number	: 59294
Lab ID	: L2033945-13	Date Collected	: 08/26/20 11:20
Client ID	: SOIL-B-305	Date Received	: 08/26/20
Sample Location	: SYRACUSE, NY	Date Analyzed	: 08/27/20 15:02
Sample Matrix	: SOIL	Dilution Factor	: 1
Analytical Method	: 1,8260C	Analyst	: KJD
Lab File ID	: V17200827A18	Instrument ID	: VOA117
Sample Amount	: 4.7 g	GC Column	: RTX-VMS
Level	: LOW	%Solids	: 62
Extract Volume (MeOH)	: N/A	Injection Volume	: N/A

		ug/Kg			
CAS NO.	Parameter	Results	RL	MDL	Qualifier
75-09-2	Methylene chloride	ND	8.7	4.0	U UJ
75-34-3	1,1-Dichloroethane	ND	1.7	0.25	U UJ
67-66-3	Chloroform	ND	2.6	0.24	U UJ
56-23-5	Carbon tetrachloride	ND	1.7	0.40	U UJ
78-87-5	1,2-Dichloropropane	ND	1.7	0.22	U UJ
124-48-1	Dibromochloromethane	ND	1.7	0.24	U UJ
79-00-5	1,1,2-Trichloroethane	ND	1.7	0.46	U UJ
127-18-4	Tetrachloroethene	2.0	0.87	0.34	J
108-90-7	Chlorobenzene	63	0.87	0.22	J
75-69-4	Trichlorofluoromethane	ND	7.0	1.2	U UJ
107-06-2	1,2-Dichloroethane	ND	1.7	0.45	U UJ
71-55-6	1,1,1-Trichloroethane	ND	0.87	0.29	U UJ
75-27-4	Bromodichloromethane	ND	0.87	0.19	U UJ
10061-02-6	trans-1,3-Dichloropropene	ND	1.7	0.47	U UJ
10061-01-5	cis-1,3-Dichloropropene	ND	0.87	0.27	U UJ
75-25-2	Bromoform	ND	7.0	0.43	U UJ
79-34-5	1,1,2,2-Tetrachloroethane	ND	0.87	0.29	U UJ
71-43-2	Benzene	2.7	0.87	0.29	J
108-88-3	Toluene	ND	1.7	0.94	U UJ
100-41-4	Ethylbenzene	ND	1.7	0.24	U UJ
74-87-3	Chloromethane	ND	7.0	1.6	U UJ
74-83-9	Bromomethane	ND	3.5	1.0	U UJ
75-01-4	Vinyl chloride	ND	1.7	0.58	U UJ
75-00-3	Chloroethane	ND	3.5	0.79	U UJ
75-35-4	1,1-Dichloroethene	ND	1.7	0.41	U UJ

Results Summary
Form 1
Volatile Organics by EPA 5035

Client	: CHA Companies	Lab Number	: L2033945
Project Name	: FORMER COYNE TEXTILE	Project Number	: 59294
Lab ID	: L2033945-13	Date Collected	: 08/26/20 11:20
Client ID	: SOIL-B-305	Date Received	: 08/26/20
Sample Location	: SYRACUSE, NY	Date Analyzed	: 08/27/20 15:02
Sample Matrix	: SOIL	Dilution Factor	: 1
Analytical Method	: 1,8260C	Analyst	: KJD
Lab File ID	: V17200827A18	Instrument ID	: VOA117
Sample Amount	: 4.7 g	GC Column	: RTX-VMS
Level	: LOW	%Solids	: 62
Extract Volume (MeOH)	: N/A	Injection Volume	: N/A

		ug/Kg			
CAS NO.	Parameter	Results	RL	MDL	Qualifier
156-60-5	trans-1,2-Dichloroethene	ND	2.6	0.24	U UJ
79-01-6	Trichloroethene	ND	0.87	0.24	U UJ
95-50-1	1,2-Dichlorobenzene	ND	3.5	0.25	U UJ
541-73-1	1,3-Dichlorobenzene	ND	3.5	0.26	U UJ
106-46-7	1,4-Dichlorobenzene	9.4	3.5	0.30	J
1634-04-4	Methyl tert butyl ether	ND	3.5	0.35	U UJ
179601-23-1	p/m-Xylene	ND	3.5	0.97	U UJ
95-47-6	o-Xylene	ND	1.7	0.51	U UJ
156-59-2	cis-1,2-Dichloroethene	0.52	1.7	0.30	J J
100-42-5	Styrene	ND	1.7	0.34	U UJ
75-71-8	Dichlorodifluoromethane	ND	17	1.6	U UJ
67-64-1	Acetone	180	17	8.4	J
75-15-0	Carbon disulfide	ND	17	7.9	U UJ
78-93-3	2-Butanone	37	17	3.9	J
108-10-1	4-Methyl-2-pentanone	ND	17	2.2	U UJ
591-78-6	2-Hexanone	ND	17	2.0	U UJ
74-97-5	Bromochloromethane	ND	3.5	0.36	U UJ
106-93-4	1,2-Dibromoethane	ND	1.7	0.48	U UJ
96-12-8	1,2-Dibromo-3-chloropropane	ND	5.2	1.7	U UJ
98-82-8	Isopropylbenzene	700	1.7	0.19	E J
87-61-6	1,2,3-Trichlorobenzene	ND	3.5	0.56	U UJ
120-82-1	1,2,4-Trichlorobenzene	ND	3.5	0.47	U UJ
79-20-9	Methyl Acetate	ND	7.0	1.6	U UJ
110-82-7	Cyclohexane	22	17	0.95	J
123-91-1	1,4-Dioxane	ND	140	61.	U UJ

Results Summary
Form 1
Volatile Organics by EPA 5035

Client	: CHA Companies	Lab Number	: L2033945
Project Name	: FORMER COYNE TEXTILE	Project Number	: 59294
Lab ID	: L2033945-13	Date Collected	: 08/26/20 11:20
Client ID	: SOIL-B-305	Date Received	: 08/26/20
Sample Location	: SYRACUSE, NY	Date Analyzed	: 08/27/20 15:02
Sample Matrix	: SOIL	Dilution Factor	: 1
Analytical Method	: 1,8260C	Analyst	: KJD
Lab File ID	: V17200827A18	Instrument ID	: VOA117
Sample Amount	: 4.7 g	GC Column	: RTX-VMS
Level	: LOW	%Solids	: 62
Extract Volume (MeOH)	: N/A	Injection Volume	: N/A

		ug/Kg			
CAS NO.	Parameter	Results	RL	MDL	Qualifier
76-13-1	Freon-113	ND	7.0	1.2	U UJ
108-87-2	Methyl cyclohexane	360	7.0	1.0	J

Results Summary
Form 1
Volatile Organics by EPA 5035 High

Client	: CHA Companies	**Lab Number**	: L2033945
Project Name	: FORMER COYNE TEXTILE	**Project Number**	: 59294
Lab ID	: L2033945-13	**Date Collected**	: 08/26/20 11:20
Client ID	: SOIL-B-305	**Date Received**	: 08/26/20
Sample Location	: SYRACUSE, NY	**Date Analyzed**	: 08/27/20 10:15
Sample Matrix	: SOIL	**Dilution Factor**	: 1
Analytical Method	: 1,8260C	**Analyst**	: MV
Lab File ID	: V26200827A07	**Instrument ID**	: VOA126
Sample Amount	: 4.1 g	**GC Column**	: RTX-VMS
Level	: HIGH	**%Solids**	: 62
Extract Volume (MeOH)	: 5 ml	**Injection Volume**	: N/A

		ug/Kg			
CAS NO.	**Parameter**	**Results**	**RL**	**MDL**	**Qualifier**
75-09-2	Methylene chloride	ND	650	300	U
75-34-3	1,1-Dichloroethane	ND	130	19.	U
67-66-3	Chloroform	ND	190	18.	U
56-23-5	Carbon tetrachloride	ND	130	30.	U
78-87-5	1,2-Dichloropropane	ND	130	16.	U
124-48-1	Dibromochloromethane	ND	130	18.	U
79-00-5	1,1,2-Trichloroethane	ND	130	34.	U
127-18-4	Tetrachloroethene	ND	65	25.	U
108-90-7	Chlorobenzene	570	65	16.	
75-69-4	Trichlorofluoromethane	ND	520	90.	U
107-06-2	1,2-Dichloroethane	ND	130	33.	U
71-55-6	1,1,1-Trichloroethane	ND	65	22.	U
75-27-4	Bromodichloromethane	ND	65	14.	U
10061-02-6	trans-1,3-Dichloropropene	ND	130	35.	U
10061-01-5	cis-1,3-Dichloropropene	ND	65	20.	U
75-25-2	Bromoform	ND	520	32.	U
79-34-5	1,1,2,2-Tetrachloroethane	ND	65	21.	U
71-43-2	Benzene	ND	65	21.	U
108-88-3	Toluene	ND	130	70.	U
100-41-4	Ethylbenzene	ND	130	18.	U
74-87-3	Chloromethane	ND	520	120	U
74-83-9	Bromomethane	ND	260	75.	U
75-01-4	Vinyl chloride	ND	130	43.	U
75-00-3	Chloroethane	ND	260	58.	U
75-35-4	1,1-Dichloroethene	ND	130	31.	U

Results Summary
Form 1
Volatile Organics by EPA 5035 High

Client	: CHA Companies	**Lab Number**	: L2033945
Project Name	: FORMER COYNE TEXTILE	**Project Number**	: 59294
Lab ID	: L2033945-13	**Date Collected**	: 08/26/20 11:20
Client ID	: SOIL-B-305	**Date Received**	: 08/26/20
Sample Location	: SYRACUSE, NY	**Date Analyzed**	: 08/27/20 10:15
Sample Matrix	: SOIL	**Dilution Factor**	: 1
Analytical Method	: 1,8260C	**Analyst**	: MV
Lab File ID	: V26200827A07	**Instrument ID**	: VOA126
Sample Amount	: 4.1 g	**GC Column**	: RTX-VMS
Level	: HIGH	**%Solids**	: 62
Extract Volume (MeOH)	: 5 ml	**Injection Volume**	: N/A

		ug/Kg			
CAS NO.	**Parameter**	**Results**	**RL**	**MDL**	**Qualifier**
156-60-5	trans-1,2-Dichloroethene	ND	190	18.	U
79-01-6	Trichloroethene	ND	65	18.	U
95-50-1	1,2-Dichlorobenzene	ND	260	19.	U
541-73-1	1,3-Dichlorobenzene	ND	260	19.	U
106-46-7	1,4-Dichlorobenzene	110	260	22.	J
1634-04-4	Methyl tert butyl ether	ND	260	26.	U
179601-23-1	p/m-Xylene	ND	260	72.	U
95-47-6	o-Xylene	ND	130	38.	U
156-59-2	cis-1,2-Dichloroethene	ND	130	23.	U
100-42-5	Styrene	ND	130	25.	U
75-71-8	Dichlorodifluoromethane	ND	1300	120	U
67-64-1	Acetone	ND	1300	620	U
75-15-0	Carbon disulfide	ND	1300	590	U
78-93-3	2-Butanone	ND	1300	290	U
108-10-1	4-Methyl-2-pentanone	ND	1300	160	U
591-78-6	2-Hexanone	ND	1300	150	U
74-97-5	Bromochloromethane	ND	260	26.	U
106-93-4	1,2-Dibromoethane	ND	130	36.	U
96-12-8	1,2-Dibromo-3-chloropropane	ND	390	130	U
98-82-8	Isopropylbenzene	3000	130	14.	
87-61-6	1,2,3-Trichlorobenzene	ND	260	42.	U
120-82-1	1,2,4-Trichlorobenzene	ND	260	35.	U
79-20-9	Methyl Acetate	260	520	120	J
110-82-7	Cyclohexane	ND	1300	70.	U
123-91-1	1,4-Dioxane	ND	10000	4500	U

Results Summary
Form 1
Volatile Organics by EPA 5035 High

Client	: CHA Companies	**Lab Number**	: L2033945
Project Name	: FORMER COYNE TEXTILE	**Project Number**	: 59294
Lab ID	: L2033945-13	**Date Collected**	: 08/26/20 11:20
Client ID	: SOIL-B-305	**Date Received**	: 08/26/20
Sample Location	: SYRACUSE, NY	**Date Analyzed**	: 08/27/20 10:15
Sample Matrix	: SOIL	**Dilution Factor**	: 1
Analytical Method	: 1,8260C	**Analyst**	: MV
Lab File ID	: V26200827A07	**Instrument ID**	: VOA126
Sample Amount	: 4.1 g	**GC Column**	: RTX-VMS
Level	: HIGH	**%Solids**	: 62
Extract Volume (MeOH)	: 5 ml	**Injection Volume**	: N/A

		ug/Kg			
CAS NO.	**Parameter**	**Results**	**RL**	**MDL**	**Qualifier**
76-13-1	Freon-113	ND	520	90.	U
108-87-2	Methyl cyclohexane	790	520	78.	

Results Summary
Form 1
Volatile Organics by EPA 5035

Client	: CHA Companies	Lab Number	: L2033945
Project Name	: FORMER COYNE TEXTILE	Project Number	: 59294
Lab ID	: L2033945-14	Date Collected	: 08/26/20 11:50
Client ID	: SOIL-B-306	Date Received	: 08/26/20
Sample Location	: SYRACUSE, NY	Date Analyzed	: 08/27/20 14:09
Sample Matrix	: SOIL	Dilution Factor	: 1
Analytical Method	: 1,8260C	Analyst	: KJD
Lab File ID	: V17200827A16	Instrument ID	: VOA117
Sample Amount	: 6.5 g	GC Column	: RTX-VMS
Level	: LOW	%Solids	: 74
Extract Volume (MeOH)	: N/A	Injection Volume	: N/A

		ug/Kg			
CAS NO.	Parameter	Results	RL	MDL	Qualifier
75-09-2	Methylene chloride	ND	5.2	2.4	U
75-34-3	1,1-Dichloroethane	ND	1.0	0.15	U
67-66-3	Chloroform	0.23	1.6	0.15	J J+
56-23-5	Carbon tetrachloride	ND	1.0	0.24	U
78-87-5	1,2-Dichloropropane	ND	1.0	0.13	U
124-48-1	Dibromochloromethane	ND	1.0	0.15	U
79-00-5	1,1,2-Trichloroethane	ND	1.0	0.28	U
127-18-4	Tetrachloroethene	ND	0.52	0.20	U
108-90-7	Chlorobenzene	6.6	0.52	0.13	J+
75-69-4	Trichlorofluoromethane	ND	4.2	0.73	U
107-06-2	1,2-Dichloroethane	ND	1.0	0.27	U
71-55-6	1,1,1-Trichloroethane	ND	0.52	0.17	U
75-27-4	Bromodichloromethane	ND	0.52	0.11	U
10061-02-6	trans-1,3-Dichloropropene	ND	1.0	0.28	U
10061-01-5	cis-1,3-Dichloropropene	ND	0.52	0.16	U
75-25-2	Bromoform	ND	4.2	0.26	U
79-34-5	1,1,2,2-Tetrachloroethane	ND	0.52	0.17	U
71-43-2	Benzene	0.22	0.52	0.17	J J+
108-88-3	Toluene	ND	1.0	0.57	U
100-41-4	Ethylbenzene	ND	1.0	0.15	U
74-87-3	Chloromethane	ND	4.2	0.98	U
74-83-9	Bromomethane	ND	2.1	0.61	U
75-01-4	Vinyl chloride	ND	1.0	0.35	U
75-00-3	Chloroethane	ND	2.1	0.47	U
75-35-4	1,1-Dichloroethene	ND	1.0	0.25	U

Results Summary
Form 1
Volatile Organics by EPA 5035

Client	: CHA Companies	Lab Number	: L2033945
Project Name	: FORMER COYNE TEXTILE	Project Number	: 59294
Lab ID	: L2033945-14	Date Collected	: 08/26/20 11:50
Client ID	: SOIL-B-306	Date Received	: 08/26/20
Sample Location	: SYRACUSE, NY	Date Analyzed	: 08/27/20 14:09
Sample Matrix	: SOIL	Dilution Factor	: 1
Analytical Method	: 1,8260C	Analyst	: KJD
Lab File ID	: V17200827A16	Instrument ID	: VOA117
Sample Amount	: 6.5 g	GC Column	: RTX-VMS
Level	: LOW	%Solids	: 74
Extract Volume (MeOH)	: N/A	Injection Volume	: N/A

		ug/Kg			
CAS NO.	Parameter	Results	RL	MDL	Qualifier
156-60-5	trans-1,2-Dichloroethene	ND	1.6	0.14	U
79-01-6	Trichloroethene	ND	0.52	0.14	U
95-50-1	1,2-Dichlorobenzene	0.59	2.1	0.15	J J+
541-73-1	1,3-Dichlorobenzene	0.15	2.1	0.15	J J+
106-46-7	1,4-Dichlorobenzene	1.2	2.1	0.18	J J+
1634-04-4	Methyl tert butyl ether	ND	2.1	0.21	U
179601-23-1	p/m-Xylene	ND	2.1	0.59	U
95-47-6	o-Xylene	ND	1.0	0.30	U
156-59-2	cis-1,2-Dichloroethene	ND	1.0	0.18	U
100-42-5	Styrene	0.30	1.0	0.20	J J+
75-71-8	Dichlorodifluoromethane	ND	10	0.96	U
67-64-1	Acetone	20	10	5.0	J+
75-15-0	Carbon disulfide	6.5	10	4.8	J J+
78-93-3	2-Butanone	3.3	10	2.3	J J+
108-10-1	4-Methyl-2-pentanone	ND	10	1.3	U
591-78-6	2-Hexanone	ND	10	1.2	U
74-97-5	Bromochloromethane	ND	2.1	0.21	U
106-93-4	1,2-Dibromoethane	ND	1.0	0.29	U
96-12-8	1,2-Dibromo-3-chloropropane	ND	3.1	1.0	U
98-82-8	Isopropylbenzene	1.7	1.0	0.11	J+
87-61-6	1,2,3-Trichlorobenzene	ND	2.1	0.34	U
120-82-1	1,2,4-Trichlorobenzene	ND	2.1	0.28	U
79-20-9	Methyl Acetate	ND	4.2	0.99	U
110-82-7	Cyclohexane	2.0	10	0.57	J J+
123-91-1	1,4-Dioxane	ND	84	37.	U

Results Summary
Form 1
Volatile Organics by EPA 5035

Client	: CHA Companies	Lab Number	: L2033945
Project Name	: FORMER COYNE TEXTILE	Project Number	: 59294
Lab ID	: L2033945-14	Date Collected	: 08/26/20 11:50
Client ID	: SOIL-B-306	Date Received	: 08/26/20
Sample Location	: SYRACUSE, NY	Date Analyzed	: 08/27/20 14:09
Sample Matrix	: SOIL	Dilution Factor	: 1
Analytical Method	: 1,8260C	Analyst	: KJD
Lab File ID	: V17200827A16	Instrument ID	: VOA117
Sample Amount	: 6.5 g	GC Column	: RTX-VMS
Level	: LOW	%Solids	: 74
Extract Volume (MeOH)	: N/A	Injection Volume	: N/A

		ug/Kg			
CAS NO.	Parameter	Results	RL	MDL	Qualifier
76-13-1	Freon-113	ND	4.2	0.72	U
108-87-2	Methyl cyclohexane	28	4.2	0.63	J+

Results Summary
Form 1
Volatile Organics by EPA 5035

Client	: CHA Companies	Lab Number	: L2033945
Project Name	: FORMER COYNE TEXTILE	Project Number	: 59294
Lab ID	: L2033945-15D	Date Collected	: 08/26/20 12:00
Client ID	: SOIL-B-307	Date Received	: 08/26/20
Sample Location	: SYRACUSE, NY	Date Analyzed	: 08/27/20 10:40
Sample Matrix	: SOIL	Dilution Factor	: 5
Analytical Method	: 1,8260C	Analyst	: MV
Lab File ID	: V17200827A08	Instrument ID	: VOA117
Sample Amount	: 6.2 g	GC Column	: RTX-VMS
Level	: HIGH	%Solids	: 79
Extract Volume (MeOH)	: 5 ml	Injection Volume	: N/A

		ug/Kg			
CAS NO.	Parameter	Results	RL	MDL	Qualifier
75-09-2	Methylene chloride	ND	1600	740	U
75-34-3	1,1-Dichloroethane	ND	320	47.	U
67-66-3	Chloroform	ND	480	45.	U
56-23-5	Carbon tetrachloride	ND	320	74.	U
78-87-5	1,2-Dichloropropane	ND	320	40.	U
124-48-1	Dibromochloromethane	ND	320	45.	U
79-00-5	1,1,2-Trichloroethane	ND	320	86.	U
127-18-4	Tetrachloroethene	ND	160	63.	U
108-90-7	Chlorobenzene	ND	160	41.	U
75-69-4	Trichlorofluoromethane	ND	1300	220	U
107-06-2	1,2-Dichloroethane	ND	320	83.	U
71-55-6	1,1,1-Trichloroethane	ND	160	54.	U
75-27-4	Bromodichloromethane	ND	160	35.	U
10061-02-6	trans-1,3-Dichloropropene	ND	320	88.	U
10061-01-5	cis-1,3-Dichloropropene	ND	160	51.	U
75-25-2	Bromoform	ND	1300	79.	U
79-34-5	1,1,2,2-Tetrachloroethane	ND	160	54.	U
71-43-2	Benzene	58	160	54.	J J+
108-88-3	Toluene	ND	320	180	U
100-41-4	Ethylbenzene	ND	320	45.	U
74-87-3	Chloromethane	ND	1300	300	U
74-83-9	Bromomethane	ND	640	190	U
75-01-4	Vinyl chloride	ND	320	110	U
75-00-3	Chloroethane	ND	640	140	U
75-35-4	1,1-Dichloroethene	ND	320	77.	U

Results Summary
Form 1
Volatile Organics by EPA 5035

Client	: CHA Companies	Lab Number	: L2033945
Project Name	: FORMER COYNE TEXTILE	Project Number	: 59294
Lab ID	: L2033945-15D	Date Collected	: 08/26/20 12:00
Client ID	: SOIL-B-307	Date Received	: 08/26/20
Sample Location	: SYRACUSE, NY	Date Analyzed	: 08/27/20 10:40
Sample Matrix	: SOIL	Dilution Factor	: 5
Analytical Method	: 1,8260C	Analyst	: MV
Lab File ID	: V17200827A08	Instrument ID	: VOA117
Sample Amount	: 6.2 g	GC Column	: RTX-VMS
Level	: HIGH	%Solids	: 79
Extract Volume (MeOH)	: 5 ml	Injection Volume	: N/A

		ug/Kg			
CAS NO.	Parameter	Results	RL	MDL	Qualifier
156-60-5	trans-1,2-Dichloroethene	ND	480	44.	U
79-01-6	Trichloroethene	ND	160	44.	U
95-50-1	1,2-Dichlorobenzene	ND	640	46.	U
541-73-1	1,3-Dichlorobenzene	ND	640	48.	U
106-46-7	1,4-Dichlorobenzene	110	640	55.	J J+
1634-04-4	Methyl tert butyl ether	ND	640	65.	U
179601-23-1	p/m-Xylene	ND	640	180	U
95-47-6	o-Xylene	ND	320	94.	U
156-59-2	cis-1,2-Dichloroethene	ND	320	56.	U
100-42-5	Styrene	ND	320	63.	U
75-71-8	Dichlorodifluoromethane	ND	3200	300	U
67-64-1	Acetone	ND	3200	1600	U
75-15-0	Carbon disulfide	ND	3200	1500	U
78-93-3	2-Butanone	ND	3200	720	U
108-10-1	4-Methyl-2-pentanone	ND	3200	410	U
591-78-6	2-Hexanone	ND	3200	380	U
74-97-5	Bromochloromethane	ND	640	66.	U
106-93-4	1,2-Dibromoethane	ND	320	90.	U
96-12-8	1,2-Dibromo-3-chloropropane	ND	970	320	U
98-82-8	Isopropylbenzene	6000	320	35.	J+
87-61-6	1,2,3-Trichlorobenzene	ND	640	100	U
120-82-1	1,2,4-Trichlorobenzene	ND	640	88.	U
79-20-9	Methyl Acetate	ND	1300	310	U
110-82-7	Cyclohexane	250	3200	180	J J+
123-91-1	1,4-Dioxane	ND	26000	11000	U

Results Summary
Form 1
Volatile Organics by EPA 5035

Client	: CHA Companies	Lab Number	: L2033945
Project Name	: FORMER COYNE TEXTILE	Project Number	: 59294
Lab ID	: L2033945-15D	Date Collected	: 08/26/20 12:00
Client ID	: SOIL-B-307	Date Received	: 08/26/20
Sample Location	: SYRACUSE, NY	Date Analyzed	: 08/27/20 10:40
Sample Matrix	: SOIL	Dilution Factor	: 5
Analytical Method	: 1,8260C	Analyst	: MV
Lab File ID	: V17200827A08	Instrument ID	: VOA117
Sample Amount	: 6.2 g	GC Column	: RTX-VMS
Level	: HIGH	%Solids	: 79
Extract Volume (MeOH)	: 5 ml	Injection Volume	: N/A

		ug/Kg			
CAS NO.	Parameter	Results	RL	MDL	Qualifier
76-13-1	Freon-113	ND	1300	220	U
108-87-2	Methyl cyclohexane	4200	1300	190	J+

Results Summary
Form 1
Volatile Organics by EPA 5035

Client	: CHA Companies	Lab Number	: L2033945
Project Name	: FORMER COYNE TEXTILE	Project Number	: 59294
Lab ID	: L2033945-16D	Date Collected	: 08/26/20 12:15
Client ID	: SOIL-B-308	Date Received	: 08/26/20
Sample Location	: SYRACUSE, NY	Date Analyzed	: 08/27/20 09:48
Sample Matrix	: SOIL	Dilution Factor	: 50
Analytical Method	: 1,8260C	Analyst	: MV
Lab File ID	: V17200827A06	Instrument ID	: VOA117
Sample Amount	: 6.0 g	GC Column	: RTX-VMS
Level	: HIGH	%Solids	: 84
Extract Volume (MeOH)	: 5 ml	Injection Volume	: N/A

		ug/Kg			
CAS NO.	Parameter	Results	RL	MDL	Qualifier
75-09-2	Methylene chloride	ND	15000	6800	U
75-34-3	1,1-Dichloroethane	ND	3000	430	U
67-66-3	Chloroform	ND	4500	420	U
56-23-5	Carbon tetrachloride	ND	3000	680	U
78-87-5	1,2-Dichloropropane	ND	3000	370	U
124-48-1	Dibromochloromethane	ND	3000	420	U
79-00-5	1,1,2-Trichloroethane	ND	3000	790	U
127-18-4	Tetrachloroethene	ND	1500	580	U
108-90-7	Chlorobenzene	ND	1500	380	U
75-69-4	Trichlorofluoromethane	ND	12000	2100	U
107-06-2	1,2-Dichloroethane	ND	3000	760	U
71-55-6	1,1,1-Trichloroethane	ND	1500	500	U
75-27-4	Bromodichloromethane	ND	1500	320	U
10061-02-6	trans-1,3-Dichloropropene	ND	3000	810	U
10061-01-5	cis-1,3-Dichloropropene	ND	1500	470	U
75-25-2	Bromoform	ND	12000	730	U
79-34-5	1,1,2,2-Tetrachloroethane	ND	1500	490	U
71-43-2	Benzene	530	1500	490	J J+
108-88-3	Toluene	ND	3000	1600	U
100-41-4	Ethylbenzene	430	3000	420	J J+
74-87-3	Chloromethane	ND	12000	2800	U
74-83-9	Bromomethane	ND	6000	1700	U
75-01-4	Vinyl chloride	ND	3000	1000	U
75-00-3	Chloroethane	ND	6000	1300	U
75-35-4	1,1-Dichloroethene	ND	3000	710	U

Results Summary
Form 1
Volatile Organics by EPA 5035

Client	: CHA Companies	Lab Number	: L2033945
Project Name	: FORMER COYNE TEXTILE	Project Number	: 59294
Lab ID	: L2033945-16D	Date Collected	: 08/26/20 12:15
Client ID	: SOIL-B-308	Date Received	: 08/26/20
Sample Location	: SYRACUSE, NY	Date Analyzed	: 08/27/20 09:48
Sample Matrix	: SOIL	Dilution Factor	: 50
Analytical Method	: 1,8260C	Analyst	: MV
Lab File ID	: V17200827A06	Instrument ID	: VOA117
Sample Amount	: 6.0 g	GC Column	: RTX-VMS
Level	: HIGH	%Solids	: 84
Extract Volume (MeOH)	: 5 ml	Injection Volume	: N/A

		ug/Kg			
CAS NO.	Parameter	Results	RL	MDL	Qualifier
156-60-5	trans-1,2-Dichloroethene	ND	4500	410	U
79-01-6	Trichloroethene	ND	1500	410	U
95-50-1	1,2-Dichlorobenzene	ND	6000	430	U
541-73-1	1,3-Dichlorobenzene	ND	6000	440	U
106-46-7	1,4-Dichlorobenzene	660	6000	510	J J+
1634-04-4	Methyl tert butyl ether	ND	6000	600	U
179601-23-1	p/m-Xylene	ND	6000	1700	U
95-47-6	o-Xylene	ND	3000	860	U
156-59-2	cis-1,2-Dichloroethene	ND	3000	520	U
100-42-5	Styrene	760	3000	580	J J+
75-71-8	Dichlorodifluoromethane	ND	30000	2700	U
67-64-1	Acetone	ND	30000	14000	U
75-15-0	Carbon disulfide	ND	30000	14000	U
78-93-3	2-Butanone	ND	30000	6600	U
108-10-1	4-Methyl-2-pentanone	ND	30000	3800	U
591-78-6	2-Hexanone	ND	30000	3500	U
74-97-5	Bromochloromethane	ND	6000	610	U
106-93-4	1,2-Dibromoethane	ND	3000	830	U
96-12-8	1,2-Dibromo-3-chloropropane	ND	8900	3000	U
98-82-8	Isopropylbenzene	31000	3000	320	J+
87-61-6	1,2,3-Trichlorobenzene	ND	6000	960	U
120-82-1	1,2,4-Trichlorobenzene	ND	6000	810	U
79-20-9	Methyl Acetate	ND	12000	2800	U
110-82-7	Cyclohexane	2000	30000	1600	J J+
123-91-1	1,4-Dioxane	ND	240000	100000	U

Results Summary
Form 1
Volatile Organics by EPA 5035

Client	: CHA Companies	**Lab Number**	: L2033945
Project Name	: FORMER COYNE TEXTILE	**Project Number**	: 59294
Lab ID	: L2033945-16D	**Date Collected**	: 08/26/20 12:15
Client ID	: SOIL-B-308	**Date Received**	: 08/26/20
Sample Location	: SYRACUSE, NY	**Date Analyzed**	: 08/27/20 09:48
Sample Matrix	: SOIL	**Dilution Factor**	: 50
Analytical Method	: 1,8260C	**Analyst**	: MV
Lab File ID	: V17200827A06	**Instrument ID**	: VOA117
Sample Amount	: 6.0 g	**GC Column**	: RTX-VMS
Level	: HIGH	**%Solids**	: 84
Extract Volume (MeOH)	: 5 ml	**Injection Volume**	: N/A

		ug/Kg			
CAS NO.	**Parameter**	**Results**	**RL**	**MDL**	**Qualifier**
76-13-1	Freon-113	ND	12000	2100	U
108-87-2	Methyl cyclohexane	20000	12000	1800	J+

Results Summary
Form 1
Volatile Organics by EPA 5035

Client	: CHA Companies	Lab Number	: L2033945
Project Name	: FORMER COYNE TEXTILE	Project Number	: 59294
Lab ID	: L2033945-17D	Date Collected	: 08/26/20 12:00
Client ID	: SOIL-DUP-001	Date Received	: 08/26/20
Sample Location	: SYRACUSE, NY	Date Analyzed	: 08/27/20 10:15
Sample Matrix	: SOIL	Dilution Factor	: 20
Analytical Method	: 1,8260C	Analyst	: MV
Lab File ID	: V17200827A07	Instrument ID	: VOA117
Sample Amount	: 6.1 g	GC Column	: RTX-VMS
Level	: HIGH	%Solids	: 77
Extract Volume (MeOH)	: 5 ml	Injection Volume	: N/A

		ug/Kg			
CAS NO.	Parameter	Results	RL	MDL	Qualifier
75-09-2	Methylene chloride	ND	6800	3100	U
75-34-3	1,1-Dichloroethane	ND	1400	200	U
67-66-3	Chloroform	ND	2000	190	U
56-23-5	Carbon tetrachloride	ND	1400	310	U
78-87-5	1,2-Dichloropropane	ND	1400	170	U
124-48-1	Dibromochloromethane	ND	1400	190	U
79-00-5	1,1,2-Trichloroethane	ND	1400	360	U
127-18-4	Tetrachloroethene	ND	680	270	U
108-90-7	Chlorobenzene	ND	680	170	U
75-69-4	Trichlorofluoromethane	ND	5400	950	U
107-06-2	1,2-Dichloroethane	ND	1400	350	U
71-55-6	1,1,1-Trichloroethane	ND	680	230	U
75-27-4	Bromodichloromethane	ND	680	150	U
10061-02-6	trans-1,3-Dichloropropene	ND	1400	370	U
10061-01-5	cis-1,3-Dichloropropene	ND	680	220	U
75-25-2	Bromoform	ND	5400	340	U
79-34-5	1,1,2,2-Tetrachloroethane	ND	680	230	U
71-43-2	Benzene	ND	680	230	U
108-88-3	Toluene	ND	1400	740	U
100-41-4	Ethylbenzene	ND	1400	190	U
74-87-3	Chloromethane	ND	5400	1300	U
74-83-9	Bromomethane	ND	2700	790	U
75-01-4	Vinyl chloride	ND	1400	460	U
75-00-3	Chloroethane	ND	2700	620	U
75-35-4	1,1-Dichloroethene	ND	1400	320	U

Results Summary
Form 1
Volatile Organics by EPA 5035

Client	: CHA Companies	Lab Number	: L2033945
Project Name	: FORMER COYNE TEXTILE	Project Number	: 59294
Lab ID	: L2033945-17D	Date Collected	: 08/26/20 12:00
Client ID	: SOIL-DUP-001	Date Received	: 08/26/20
Sample Location	: SYRACUSE, NY	Date Analyzed	: 08/27/20 10:15
Sample Matrix	: SOIL	Dilution Factor	: 20
Analytical Method	: 1,8260C	Analyst	: MV
Lab File ID	: V17200827A07	Instrument ID	: VOA117
Sample Amount	: 6.1 g	GC Column	: RTX-VMS
Level	: HIGH	%Solids	: 77
Extract Volume (MeOH)	: 5 ml	Injection Volume	: N/A

		ug/Kg			
CAS NO.	Parameter	Results	RL	MDL	Qualifier
156-60-5	trans-1,2-Dichloroethene	ND	2000	190	U
79-01-6	Trichloroethene	ND	680	190	U
95-50-1	1,2-Dichlorobenzene	ND	2700	200	U
541-73-1	1,3-Dichlorobenzene	ND	2700	200	U
106-46-7	1,4-Dichlorobenzene	350	2700	230	J J+
1634-04-4	Methyl tert butyl ether	ND	2700	270	U
179601-23-1	p/m-Xylene	ND	2700	760	U
95-47-6	o-Xylene	ND	1400	400	U
156-59-2	cis-1,2-Dichloroethene	ND	1400	240	U
100-42-5	Styrene	ND	1400	270	U
75-71-8	Dichlorodifluoromethane	ND	14000	1200	U
67-64-1	Acetone	ND	14000	6600	U
75-15-0	Carbon disulfide	ND	14000	6200	U
78-93-3	2-Butanone	ND	14000	3000	U
108-10-1	4-Methyl-2-pentanone	ND	14000	1700	U
591-78-6	2-Hexanone	ND	14000	1600	U
74-97-5	Bromochloromethane	ND	2700	280	U
106-93-4	1,2-Dibromoethane	ND	1400	380	U
96-12-8	1,2-Dibromo-3-chloropropane	ND	4100	1400	U
98-82-8	Isopropylbenzene	17000	1400	150	J+
87-61-6	1,2,3-Trichlorobenzene	ND	2700	440	U
120-82-1	1,2,4-Trichlorobenzene	ND	2700	370	U
79-20-9	Methyl Acetate	ND	5400	1300	U
110-82-7	Cyclohexane	760	14000	740	J J+
123-91-1	1,4-Dioxane	ND	110000	48000	U

Results Summary
Form 1
Volatile Organics by EPA 5035

Client	: CHA Companies	**Lab Number**	: L2033945
Project Name	: FORMER COYNE TEXTILE	**Project Number**	: 59294
Lab ID	: L2033945-17D	**Date Collected**	: 08/26/20 12:00
Client ID	: SOIL-DUP-001	**Date Received**	: 08/26/20
Sample Location	: SYRACUSE, NY	**Date Analyzed**	: 08/27/20 10:15
Sample Matrix	: SOIL	**Dilution Factor**	: 20
Analytical Method	: 1,8260C	**Analyst**	: MV
Lab File ID	: V17200827A07	**Instrument ID**	: VOA117
Sample Amount	: 6.1 g	**GC Column**	: RTX-VMS
Level	: HIGH	**%Solids**	: 77
Extract Volume (MeOH)	: 5 ml	**Injection Volume**	: N/A

		ug/Kg			
CAS NO.	**Parameter**	**Results**	**RL**	**MDL**	**Qualifier**
76-13-1	Freon-113	ND	5400	940	U
108-87-2	Methyl cyclohexane	11000	5400	820	J+

Results Summary
Form 1
Volatile Organics by EPA 5035

Client	: CHA Companies	Lab Number	: L2033945
Project Name	: FORMER COYNE TEXTILE	Project Number	: 59294
Lab ID	: L2033945-18	Date Collected	: 08/26/20 14:30
Client ID	: SOIL-B-309	Date Received	: 08/26/20
Sample Location	: SYRACUSE, NY	Date Analyzed	: 08/27/20 11:33
Sample Matrix	: SOIL	Dilution Factor	: 1
Analytical Method	: 1,8260C	Analyst	: MV
Lab File ID	: V17200827A10	Instrument ID	: VOA117
Sample Amount	: 6.0 g	GC Column	: RTX-VMS
Level	: HIGH	%Solids	: 82
Extract Volume (MeOH)	: 5 ml	Injection Volume	: N/A

		ug/Kg			
CAS NO.	Parameter	Results	RL	MDL	Qualifier
75-09-2	Methylene chloride	ND	310	140	U
75-34-3	1,1-Dichloroethane	ND	62	9.0	U
67-66-3	Chloroform	ND	93	8.6	U
56-23-5	Carbon tetrachloride	ND	62	14.	U
78-87-5	1,2-Dichloropropane	ND	62	7.7	U
124-48-1	Dibromochloromethane	ND	62	8.6	U
79-00-5	1,1,2-Trichloroethane	ND	62	16.	U
127-18-4	Tetrachloroethene	240	31	12.	J+
108-90-7	Chlorobenzene	ND	31	7.8	U
75-69-4	Trichlorofluoromethane	ND	250	43.	U
107-06-2	1,2-Dichloroethane	ND	62	16.	U
71-55-6	1,1,1-Trichloroethane	ND	31	10.	U
75-27-4	Bromodichloromethane	ND	31	6.7	U
10061-02-6	trans-1,3-Dichloropropene	ND	62	17.	U
10061-01-5	cis-1,3-Dichloropropene	ND	31	9.8	U
75-25-2	Bromoform	ND	250	15.	U
79-34-5	1,1,2,2-Tetrachloroethane	ND	31	10.	U
71-43-2	Benzene	ND	31	10.	U
108-88-3	Toluene	ND	62	34.	U
100-41-4	Ethylbenzene	ND	62	8.7	U
74-87-3	Chloromethane	ND	250	58.	U
74-83-9	Bromomethane	ND	120	36.	U
75-01-4	Vinyl chloride	ND	62	21.	U
75-00-3	Chloroethane	ND	120	28.	U
75-35-4	1,1-Dichloroethene	ND	62	15.	U

Results Summary
Form 1
Volatile Organics by EPA 5035

Client	: CHA Companies	Lab Number	: L2033945
Project Name	: FORMER COYNE TEXTILE	Project Number	: 59294
Lab ID	: L2033945-18	Date Collected	: 08/26/20 14:30
Client ID	: SOIL-B-309	Date Received	: 08/26/20
Sample Location	: SYRACUSE, NY	Date Analyzed	: 08/27/20 11:33
Sample Matrix	: SOIL	Dilution Factor	: 1
Analytical Method	: 1,8260C	Analyst	: MV
Lab File ID	: V17200827A10	Instrument ID	: VOA117
Sample Amount	: 6.0 g	GC Column	: RTX-VMS
Level	: HIGH	%Solids	: 82
Extract Volume (MeOH)	: 5 ml	Injection Volume	: N/A

		ug/Kg			
CAS NO.	Parameter	Results	RL	MDL	Qualifier
156-60-5	trans-1,2-Dichloroethene	ND	93	8.5	U
79-01-6	Trichloroethene	29	31	8.5	J J+
95-50-1	1,2-Dichlorobenzene	82	120	8.9	J J+
541-73-1	1,3-Dichlorobenzene	ND	120	9.1	U
106-46-7	1,4-Dichlorobenzene	36	120	10.	J J+
1634-04-4	Methyl tert butyl ether	ND	120	12.	U
179601-23-1	p/m-Xylene	ND	120	34.	U
95-47-6	o-Xylene	ND	62	18.	U
156-59-2	cis-1,2-Dichloroethene	17	62	11.	J J+
100-42-5	Styrene	ND	62	12.	U
75-71-8	Dichlorodifluoromethane	ND	620	56.	U
67-64-1	Acetone	ND	620	300	U
75-15-0	Carbon disulfide	ND	620	280	U
78-93-3	2-Butanone	260	620	140	J J+
108-10-1	4-Methyl-2-pentanone	ND	620	79.	U
591-78-6	2-Hexanone	ND	620	73.	U
74-97-5	Bromochloromethane	ND	120	13.	U
106-93-4	1,2-Dibromoethane	ND	62	17.	U
96-12-8	1,2-Dibromo-3-chloropropane	ND	180	62.	U
98-82-8	Isopropylbenzene	1000	62	6.7	J+
87-61-6	1,2,3-Trichlorobenzene	ND	120	20.	U
120-82-1	1,2,4-Trichlorobenzene	ND	120	17.	U
79-20-9	Methyl Acetate	120	250	59.	J J+
110-82-7	Cyclohexane	ND	620	34.	U
123-91-1	1,4-Dioxane	ND	4900	2200	U

Results Summary
Form 1
Volatile Organics by EPA 5035

Client	: CHA Companies	**Lab Number**	: L2033945
Project Name	: FORMER COYNE TEXTILE	**Project Number**	: 59294
Lab ID	: L2033945-18	**Date Collected**	: 08/26/20 14:30
Client ID	: SOIL-B-309	**Date Received**	: 08/26/20
Sample Location	: SYRACUSE, NY	**Date Analyzed**	: 08/27/20 11:33
Sample Matrix	: SOIL	**Dilution Factor**	: 1
Analytical Method	: 1,8260C	**Analyst**	: MV
Lab File ID	: V17200827A10	**Instrument ID**	: VOA117
Sample Amount	: 6.0 g	**GC Column**	: RTX-VMS
Level	: HIGH	**%Solids**	: 82
Extract Volume (MeOH)	: 5 ml	**Injection Volume**	: N/A

		ug/Kg			
CAS NO.	**Parameter**	**Results**	**RL**	**MDL**	**Qualifier**
76-13-1	Freon-113	ND	250	43.	U
108-87-2	Methyl cyclohexane	560	250	37.	J+

ANALYTICAL REPORT

Lab Number:	L2146570
Client:	CHA Companies One Park Place 300 South State St., Suite 600 Syracuse, NY 13202
ATTN:	Samantha Miller
Phone:	(315) 471-3920
Project Name:	COYNE
Project Number:	059294.001
Report Date:	08/31/21

The original project report/data package is held by Alpha Analytical. This report/data package is paginated and should be reproduced only in its entirety. Alpha Analytical holds no responsibility for results and/or data that are not consistent with the original.

Certifications & Approvals: MA (M-MA086), NH NELAP (2064), CT (PH-0574), IL (200077), ME (MA00086), MD (348), NJ (MA935), NY (11148), NC (25700/666), PA (68-03671), RI (LAO00065), TX (T104704476), VT (VT-0935), VA (460195), USDA (Permit #P330-17-00196).

Eight Walkup Drive, Westborough, MA 01581-1019
508-898-9220 (Fax) 508-898-9193 800-624-9220 - www.alphalab.com

Project Name: COYNE
Project Number: 059294.001

Lab Number: L2146570
Report Date: 08/31/21

Alpha Sample ID	Client ID	Matrix	Sample Location	Collection Date/Time	Receive Date
L2146570-01	SOIL-SW-400	SOIL	SYRACUSE, NY	08/30/21 10:15	08/30/21
L2146570-02	SOIL-B-400	SOIL	SYRACUSE, NY	08/30/21 10:20	08/30/21
L2146570-03	SOIL-SW-401	SOIL	SYRACUSE, NY	08/30/21 15:15	08/30/21
L2146570-04	SOIL-B-401	SOIL	SYRACUSE, NY	08/30/21 15:20	08/30/21
L2146570-05	SOIL-SW-402	SOIL	SYRACUSE, NY	08/30/21 15:30	08/30/21

Project Name:	COYNE	**Lab Number:**	L2146570
Project Number:	059294.001	**Report Date:**	08/31/21

Case Narrative

The samples were received in accordance with the Chain of Custody and no significant deviations were encountered during the preparation or analysis unless otherwise noted. Sample Receipt, Container Information, and the Chain of Custody are located at the back of the report.

Results contained within this report relate only to the samples submitted under this Alpha Lab Number and meet NELAP requirements for all NELAP accredited parameters unless otherwise noted in the following narrative. The data presented in this report is organized by parameter (i.e. VOC, SVOC, etc.). Sample specific Quality Control data (i.e. Surrogate Spike Recovery) is reported at the end of the target analyte list for each individual sample, followed by the Laboratory Batch Quality Control at the end of each parameter. Tentatively Identified Compounds (TICs), if requested, are reported for compounds identified to be present and are not part of the method/program Target Compound List, even if only a subset of the TCL are being reported. If a sample was re-analyzed or re-extracted due to a required quality control corrective action and if both sets of data are reported, the Laboratory ID of the re-analysis or re-extraction is designated with an "R" or "RE", respectively.

When multiple Batch Quality Control elements are reported (e.g. more than one LCS), the associated samples for each element are noted in the grey shaded header line of each data table. Any Laboratory Batch, Sample Specific % recovery or RPD value that is outside the listed Acceptance Criteria is bolded in the report. In reference to questions H (CAM) or 4 (RCP) when "NO" is checked, the performance criteria for CAM and RCP methods allow for some quality control failures to occur and still be within method compliance. In these instances, the specific failure is not narrated but noted in the associated QC Outlier Summary Report, located directly after the Case Narrative. QC information is also incorporated in the Data Usability Assessment table (Format 11) of our Data Merger tool, where it can be reviewed in conjunction with the sample result, associated regulatory criteria and any associated data usability implications.

Soil/sediments, solids and tissues are reported on a dry weight basis unless otherwise noted. Definitions of all data qualifiers and acronyms used in this report are provided in the Glossary located at the back of the report.

HOLD POLICY - For samples submitted on hold, Alpha's policy is to hold samples (with the exception of Air canisters) free of charge for 21 calendar days from the date the project is completed. After 21 calendar days, we will dispose of all samples submitted including those put on hold unless you have contacted your Alpha Project Manager and made arrangements for Alpha to continue to hold the samples. Air canisters will be disposed after 3 business days from the date the project is completed.

Please contact Project Management at 800-624-9220 with any questions.

Project Name:	COYNE	**Lab Number:**	L2146570
Project Number:	059294.001	**Report Date:**	08/31/21

Case Narrative (continued)

Report Submission

All non-detect (ND) or estimated concentrations (J-qualified) have been quantitated to the limit noted in the MDL column.

Volatile Organics

Any reported concentrations that are below 200 ug/kg may be biased low due to the sample not being collected according to 5035-L/5035A-L low-level specifications.

Volatile Organics

L2146570-01: The surrogate recovery is outside the acceptance criteria for 4-bromofluorobenzene (241%); however, the sample was not re-analyzed due to coelution with an obvious interference. A copy of the chromatogram is included as an attachment to this report.

L2146570-02: The surrogate recovery is outside the acceptance criteria for 4-bromofluorobenzene (212%); however, the sample was not re-analyzed due to coelution with an obvious interference. A copy of the chromatogram is included as an attachment to this report.

L2146570-03: The surrogate recovery is outside the acceptance criteria for 4-bromofluorobenzene (389%); however, the sample was not re-analyzed due to coelution with an obvious interference. A copy of the chromatogram is included as an attachment to this report.

L2146570-04: The surrogate recovery is outside the acceptance criteria for 4-bromofluorobenzene (299%); however, the sample was not re-analyzed due to coelution with an obvious interference. A copy of the chromatogram is included as an attachment to this report.

L2146570-05: The surrogate recovery is outside the acceptance criteria for 4-bromofluorobenzene (414%); however, the sample was not re-analyzed due to coelution with an obvious interference. A copy of the chromatogram is included as an attachment to this report.

I, the undersigned, attest under the pains and penalties of perjury that, to the best of my knowledge and belief and based upon my personal inquiry of those responsible for providing the information contained in this analytical report, such information is accurate and complete. This certificate of analysis is not complete unless this page accompanies any and all pages of this report.

Authorized Signature:  Sebastian Corbin

Title: Technical Director/Representative Date: 08/31/21

ORGANICS

VOLATILES

Project Name: COYNE
Project Number: 059294.001
Lab Number: L2146570
Report Date: 08/31/21

SAMPLE RESULTS

Lab ID: L2146570-01
Client ID: SOIL-SW-400
Sample Location: SYRACUSE, NY

Date Collected: 08/30/21 10:15
Date Received: 08/30/21
Field Prep: Not Specified

Sample Depth:
Matrix: Soil
Analytical Method: 1,8260C
Analytical Date: 08/31/21 10:18
Analyst: NLK
Percent Solids: 83%

Parameter	Result	Qualifier	Units	RL	MDL	Dilution Factor
Volatile Organics by GC/MS - Westborough Lab						
Methylene chloride	ND		ug/kg	350	160	1
1,1-Dichloroethane	ND		ug/kg	70	10.	1
Chloroform	ND		ug/kg	100	9.8	1
Carbon tetrachloride	ND		ug/kg	70	16.	1
1,2-Dichloropropane	ND		ug/kg	70	8.7	1
Dibromochloromethane	ND		ug/kg	70	9.8	1
1,1,2-Trichloroethane	ND		ug/kg	70	19.	1
Tetrachloroethene	ND		ug/kg	35	14.	1
Chlorobenzene	ND		ug/kg	35	8.9	1
Trichlorofluoromethane	ND		ug/kg	280	48.	1
1,2-Dichloroethane	ND		ug/kg	70	18.	1
1,1,1-Trichloroethane	ND		ug/kg	35	12.	1
Bromodichloromethane	ND		ug/kg	35	7.6	1
trans-1,3-Dichloropropene	ND		ug/kg	70	19.	1
cis-1,3-Dichloropropene	ND		ug/kg	35	11.	1
Bromoform	ND		ug/kg	280	17.	1
1,1,2,2-Tetrachloroethane	ND		ug/kg	35	12.	1
Benzene	200		ug/kg	35	12.	1
Toluene	46	J	ug/kg	70	38.	1
Ethylbenzene	44	J	ug/kg	70	9.8	1
Chloromethane	ND		ug/kg	280	65.	1
Bromomethane	ND		ug/kg	140	40.	1
Vinyl chloride	ND		ug/kg	70	23.	1
Chloroethane	ND		ug/kg	140	32.	1
1,1-Dichloroethene	ND		ug/kg	70	17.	1
trans-1,2-Dichloroethene	ND		ug/kg	100	9.6	1
Trichloroethene	ND		ug/kg	35	9.6	1
1,2-Dichlorobenzene	22	J	ug/kg	140	10.	1

Project Name: COYNE **Lab Number:** L2146570

Project Number: 059294.001 **Report Date:** 08/31/21

SAMPLE RESULTS

Lab ID: L2146570-01 Date Collected: 08/30/21 10:15

Client ID: SOIL-SW-400 Date Received: 08/30/21

Sample Location: SYRACUSE, NY Field Prep: Not Specified

Sample Depth:

Parameter	Result	Qualifier	Units	RL	MDL	Dilution Factor
Volatile Organics by GC/MS - Westborough Lab						
1,3-Dichlorobenzene	ND		ug/kg	140	10.	1
1,4-Dichlorobenzene	ND		ug/kg	140	12.	1
Methyl tert butyl ether	ND		ug/kg	140	14.	1
p/m-Xylene	210		ug/kg	140	39.	1
o-Xylene	67	J	ug/kg	70	20.	1
cis-1,2-Dichloroethene	ND		ug/kg	70	12.	1
Styrene	ND		ug/kg	70	14.	1
Dichlorodifluoromethane	ND		ug/kg	700	64.	1
Acetone	ND		ug/kg	700	340	1
Carbon disulfide	ND		ug/kg	700	320	1
2-Butanone	ND		ug/kg	700	150	1
4-Methyl-2-pentanone	ND		ug/kg	700	89.	1
2-Hexanone	ND		ug/kg	700	82.	1
Bromochloromethane	ND		ug/kg	140	14.	1
1,2-Dibromoethane	ND		ug/kg	70	19.	1
1,2-Dibromo-3-chloropropane	ND		ug/kg	210	70.	1
Isopropylbenzene	2600		ug/kg	70	7.6	1
1,2,3-Trichlorobenzene	ND		ug/kg	140	22.	1
1,2,4-Trichlorobenzene	ND		ug/kg	140	19.	1
Methyl Acetate	ND		ug/kg	280	66.	1
Cyclohexane	3900		ug/kg	700	38.	1
1,4-Dioxane	ND		ug/kg	5600	2400	1
Freon-113	ND		ug/kg	280	48.	1
Methyl cyclohexane	19000		ug/kg	280	42.	1

Surrogate	% Recovery	Qualifier	Acceptance Criteria
1,2-Dichloroethane-d4	118		70-130
Toluene-d8	104		70-130
4-Bromofluorobenzene	**241**	Q	70-130
Dibromofluoromethane	97		70-130

Project Name: COYNE
Project Number: 059294.001
Lab Number: L2146570
Report Date: 08/31/21

SAMPLE RESULTS

Lab ID: L2146570-02
Client ID: SOIL-B-400
Sample Location: SYRACUSE, NY

Date Collected: 08/30/21 10:20
Date Received: 08/30/21
Field Prep: Not Specified

Sample Depth:
Matrix: Soil
Analytical Method: 1,8260C
Analytical Date: 08/31/21 10:45
Analyst: NLK
Percent Solids: 81%

Parameter	Result	Qualifier	Units	RL	MDL	Dilution Factor
Volatile Organics by GC/MS - Westborough Lab						
Methylene chloride	ND		ug/kg	360	160	1
1,1-Dichloroethane	ND		ug/kg	72	10.	1
Chloroform	ND		ug/kg	110	10.	1
Carbon tetrachloride	ND		ug/kg	72	17.	1
1,2-Dichloropropane	ND		ug/kg	72	9.0	1
Dibromochloromethane	ND		ug/kg	72	10.	1
1,1,2-Trichloroethane	ND		ug/kg	72	19.	1
Tetrachloroethene	ND		ug/kg	36	14.	1
Chlorobenzene	ND		ug/kg	36	9.2	1
Trichlorofluoromethane	ND		ug/kg	290	50.	1
1,2-Dichloroethane	ND		ug/kg	72	18.	1
1,1,1-Trichloroethane	ND		ug/kg	36	12.	1
Bromodichloromethane	ND		ug/kg	36	7.9	1
trans-1,3-Dichloropropene	ND		ug/kg	72	20.	1
cis-1,3-Dichloropropene	ND		ug/kg	36	11.	1
Bromoform	ND		ug/kg	290	18.	1
1,1,2,2-Tetrachloroethane	ND		ug/kg	36	12.	1
Benzene	ND		ug/kg	36	12.	1
Toluene	ND		ug/kg	72	39.	1
Ethylbenzene	ND		ug/kg	72	10.	1
Chloromethane	ND		ug/kg	290	67.	1
Bromomethane	ND		ug/kg	140	42.	1
Vinyl chloride	ND		ug/kg	72	24.	1
Chloroethane	ND		ug/kg	140	33.	1
1,1-Dichloroethene	ND		ug/kg	72	17.	1
trans-1,2-Dichloroethene	ND		ug/kg	110	9.9	1
Trichloroethene	ND		ug/kg	36	9.9	1
1,2-Dichlorobenzene	ND		ug/kg	140	10.	1

Project Name: COYNE **Lab Number:** L2146570

Project Number: 059294.001 **Report Date:** 08/31/21

SAMPLE RESULTS

Lab ID: L2146570-02 Date Collected: 08/30/21 10:20

Client ID: SOIL-B-400 Date Received: 08/30/21

Sample Location: SYRACUSE, NY Field Prep: Not Specified

Sample Depth:

Parameter	Result	Qualifier	Units	RL	MDL	Dilution Factor
Volatile Organics by GC/MS - Westborough Lab						
1,3-Dichlorobenzene	ND		ug/kg	140	11.	1
1,4-Dichlorobenzene	ND		ug/kg	140	12.	1
Methyl tert butyl ether	ND		ug/kg	140	14.	1
p/m-Xylene	ND		ug/kg	140	40.	1
o-Xylene	ND		ug/kg	72	21.	1
cis-1,2-Dichloroethene	ND		ug/kg	72	13.	1
Styrene	ND		ug/kg	72	14.	1
Dichlorodifluoromethane	ND		ug/kg	720	66.	1
Acetone	ND		ug/kg	720	350	1
Carbon disulfide	ND		ug/kg	720	330	1
2-Butanone	ND		ug/kg	720	160	1
4-Methyl-2-pentanone	ND		ug/kg	720	93.	1
2-Hexanone	ND		ug/kg	720	85.	1
Bromochloromethane	ND		ug/kg	140	15.	1
1,2-Dibromoethane	ND		ug/kg	72	20.	1
1,2-Dibromo-3-chloropropane	ND		ug/kg	220	72.	1
Isopropylbenzene	250		ug/kg	72	7.9	1
1,2,3-Trichlorobenzene	ND		ug/kg	140	23.	1
1,2,4-Trichlorobenzene	ND		ug/kg	140	20.	1
Methyl Acetate	ND		ug/kg	290	69.	1
Cyclohexane	280	J	ug/kg	720	39.	1
1,4-Dioxane	ND		ug/kg	5800	2500	1
Freon-113	ND		ug/kg	290	50.	1
Methyl cyclohexane	1900		ug/kg	290	44.	1

Surrogate	% Recovery	Qualifier	Acceptance Criteria
1,2-Dichloroethane-d4	117		70-130
Toluene-d8	107		70-130
4-Bromofluorobenzene	**212**	Q	70-130
Dibromofluoromethane	102		70-130

Project Name: COYNE
Project Number: 059294.001
Lab Number: L2146570
Report Date: 08/31/21

SAMPLE RESULTS

Lab ID: L2146570-03
Client ID: SOIL-SW-401
Sample Location: SYRACUSE, NY
Date Collected: 08/30/21 15:15
Date Received: 08/30/21
Field Prep: Not Specified

Sample Depth:
Matrix: Soil
Analytical Method: 1,8260C
Analytical Date: 08/31/21 11:11
Analyst: NLK
Percent Solids: 68%

Parameter	Result	Qualifier	Units	RL	MDL	Dilution Factor
Volatile Organics by GC/MS - Westborough Lab						
Methylene chloride	ND		ug/kg	440	200	1
1,1-Dichloroethane	ND		ug/kg	88	13.	1
Chloroform	ND		ug/kg	130	12.	1
Carbon tetrachloride	ND		ug/kg	88	20.	1
1,2-Dichloropropane	ND		ug/kg	88	11.	1
Dibromochloromethane	ND		ug/kg	88	12.	1
1,1,2-Trichloroethane	ND		ug/kg	88	24.	1
Tetrachloroethene	ND		ug/kg	44	17.	1
Chlorobenzene	ND		ug/kg	44	11.	1
Trichlorofluoromethane	ND		ug/kg	350	61.	1
1,2-Dichloroethane	ND		ug/kg	88	23.	1
1,1,1-Trichloroethane	ND		ug/kg	44	15.	1
Bromodichloromethane	ND		ug/kg	44	9.6	1
trans-1,3-Dichloropropene	ND		ug/kg	88	24.	1
cis-1,3-Dichloropropene	ND		ug/kg	44	14.	1
Bromoform	ND		ug/kg	350	22.	1
1,1,2,2-Tetrachloroethane	ND		ug/kg	44	15.	1
Benzene	16	J	ug/kg	44	15.	1
Toluene	ND		ug/kg	88	48.	1
Ethylbenzene	14	J	ug/kg	88	12.	1
Chloromethane	ND		ug/kg	350	82.	1
Bromomethane	ND		ug/kg	180	51.	1
Vinyl chloride	ND		ug/kg	88	30.	1
Chloroethane	ND		ug/kg	180	40.	1
1,1-Dichloroethene	ND		ug/kg	88	21.	1
trans-1,2-Dichloroethene	ND		ug/kg	130	12.	1
Trichloroethene	ND		ug/kg	44	12.	1
1,2-Dichlorobenzene	100	J	ug/kg	180	13.	1

Project Name: COYNE
Project Number: 059294.001
Lab Number: L2146570
Report Date: 08/31/21

SAMPLE RESULTS

Lab ID: L2146570-03
Client ID: SOIL-SW-401
Sample Location: SYRACUSE, NY
Date Collected: 08/30/21 15:15
Date Received: 08/30/21
Field Prep: Not Specified

Sample Depth:

Parameter	Result	Qualifier	Units	RL	MDL	Dilution Factor
Volatile Organics by GC/MS - Westborough Lab						
1,3-Dichlorobenzene	ND		ug/kg	180	13.	1
1,4-Dichlorobenzene	45	J	ug/kg	180	15.	1
Methyl tert butyl ether	ND		ug/kg	180	18.	1
p/m-Xylene	54	J	ug/kg	180	50.	1
o-Xylene	68	J	ug/kg	88	26.	1
cis-1,2-Dichloroethene	ND		ug/kg	88	15.	1
Styrene	ND		ug/kg	88	17.	1
Dichlorodifluoromethane	ND		ug/kg	880	81.	1
Acetone	ND		ug/kg	880	420	1
Carbon disulfide	ND		ug/kg	880	400	1
2-Butanone	ND		ug/kg	880	200	1
4-Methyl-2-pentanone	ND		ug/kg	880	110	1
2-Hexanone	ND		ug/kg	880	100	1
Bromochloromethane	ND		ug/kg	180	18.	1
1,2-Dibromoethane	ND		ug/kg	88	25.	1
1,2-Dibromo-3-chloropropane	ND		ug/kg	260	88.	1
Isopropylbenzene	4600		ug/kg	88	9.6	1
1,2,3-Trichlorobenzene	ND		ug/kg	180	28.	1
1,2,4-Trichlorobenzene	ND		ug/kg	180	24.	1
Methyl Acetate	ND		ug/kg	350	84.	1
Cyclohexane	1100		ug/kg	880	48.	1
1,4-Dioxane	ND		ug/kg	7100	3100	1
Freon-113	ND		ug/kg	350	61.	1
Methyl cyclohexane	4100		ug/kg	350	53.	1

Surrogate	% Recovery	Qualifier	Acceptance Criteria
1,2-Dichloroethane-d4	117		70-130
Toluene-d8	106		70-130
4-Bromofluorobenzene	**389**	Q	70-130
Dibromofluoromethane	102		70-130

Project Name: COYNE
Project Number: 059294.001
Lab Number: L2146570
Report Date: 08/31/21

SAMPLE RESULTS

Lab ID: L2146570-04
Client ID: SOIL-B-401
Sample Location: SYRACUSE, NY
Date Collected: 08/30/21 15:20
Date Received: 08/30/21
Field Prep: Not Specified

Sample Depth:
Matrix: Soil
Analytical Method: 1,8260C
Analytical Date: 08/31/21 11:38
Analyst: NLK
Percent Solids: 77%

Parameter	Result	Qualifier	Units	RL	MDL	Dilution Factor
Volatile Organics by GC/MS - Westborough Lab						
Methylene chloride	ND		ug/kg	400	180	1
1,1-Dichloroethane	ND		ug/kg	79	11.	1
Chloroform	ND		ug/kg	120	11.	1
Carbon tetrachloride	ND		ug/kg	79	18.	1
1,2-Dichloropropane	ND		ug/kg	79	9.9	1
Dibromochloromethane	ND		ug/kg	79	11.	1
1,1,2-Trichloroethane	ND		ug/kg	79	21.	1
Tetrachloroethene	ND		ug/kg	40	16.	1
Chlorobenzene	ND		ug/kg	40	10.	1
Trichlorofluoromethane	ND		ug/kg	320	55.	1
1,2-Dichloroethane	ND		ug/kg	79	20.	1
1,1,1-Trichloroethane	ND		ug/kg	40	13.	1
Bromodichloromethane	ND		ug/kg	40	8.6	1
trans-1,3-Dichloropropene	ND		ug/kg	79	22.	1
cis-1,3-Dichloropropene	ND		ug/kg	40	12.	1
Bromoform	ND		ug/kg	320	19.	1
1,1,2,2-Tetrachloroethane	ND		ug/kg	40	13.	1
Benzene	15	J	ug/kg	40	13.	1
Toluene	ND		ug/kg	79	43.	1
Ethylbenzene	12	J	ug/kg	79	11.	1
Chloromethane	ND		ug/kg	320	74.	1
Bromomethane	ND		ug/kg	160	46.	1
Vinyl chloride	ND		ug/kg	79	26.	1
Chloroethane	ND		ug/kg	160	36.	1
1,1-Dichloroethene	ND		ug/kg	79	19.	1
trans-1,2-Dichloroethene	ND		ug/kg	120	11.	1
Trichloroethene	ND		ug/kg	40	11.	1
1,2-Dichlorobenzene	24	J	ug/kg	160	11.	1

Project Name: COYNE **Lab Number:** L2146570

Project Number: 059294.001 **Report Date:** 08/31/21

SAMPLE RESULTS

Lab ID: L2146570-04 Date Collected: 08/30/21 15:20

Client ID: SOIL-B-401 Date Received: 08/30/21

Sample Location: SYRACUSE, NY Field Prep: Not Specified

Sample Depth:

Parameter	Result	Qualifier	Units	RL	MDL	Dilution Factor
Volatile Organics by GC/MS - Westborough Lab						
1,3-Dichlorobenzene	ND		ug/kg	160	12.	1
1,4-Dichlorobenzene	ND		ug/kg	160	14.	1
Methyl tert butyl ether	ND		ug/kg	160	16.	1
p/m-Xylene	ND		ug/kg	160	44.	1
o-Xylene	ND		ug/kg	79	23.	1
cis-1,2-Dichloroethene	ND		ug/kg	79	14.	1
Styrene	ND		ug/kg	79	16.	1
Dichlorodifluoromethane	ND		ug/kg	790	72.	1
Acetone	ND		ug/kg	790	380	1
Carbon disulfide	ND		ug/kg	790	360	1
2-Butanone	ND		ug/kg	790	180	1
4-Methyl-2-pentanone	ND		ug/kg	790	100	1
2-Hexanone	ND		ug/kg	790	93.	1
Bromochloromethane	ND		ug/kg	160	16.	1
1,2-Dibromoethane	ND		ug/kg	79	22.	1
1,2-Dibromo-3-chloropropane	ND		ug/kg	240	79.	1
Isopropylbenzene	2900		ug/kg	79	8.6	1
1,2,3-Trichlorobenzene	ND		ug/kg	160	26.	1
1,2,4-Trichlorobenzene	ND		ug/kg	160	22.	1
Methyl Acetate	ND		ug/kg	320	75.	1
Cyclohexane	420	J	ug/kg	790	43.	1
1,4-Dioxane	ND		ug/kg	6300	2800	1
Freon-113	ND		ug/kg	320	55.	1
Methyl cyclohexane	2300		ug/kg	320	48.	1

Surrogate	% Recovery	Qualifier	Acceptance Criteria
1,2-Dichloroethane-d4	116		70-130
Toluene-d8	105		70-130
4-Bromofluorobenzene	**299**	Q	70-130
Dibromofluoromethane	101		70-130

Project Name: COYNE
Project Number: 059294.001
Lab Number: L2146570
Report Date: 08/31/21

SAMPLE RESULTS

Lab ID: L2146570-05
Client ID: SOIL-SW-402
Sample Location: SYRACUSE, NY

Date Collected: 08/30/21 15:30
Date Received: 08/30/21
Field Prep: Not Specified

Sample Depth:
Matrix: Soil
Analytical Method: 1,8260C
Analytical Date: 08/31/21 12:05
Analyst: NLK
Percent Solids: 87%

Parameter	Result	Qualifier	Units	RL	MDL	Dilution Factor
Volatile Organics by GC/MS - Westborough Lab						
Methylene chloride	ND		ug/kg	320	140	1
1,1-Dichloroethane	ND		ug/kg	64	9.2	1
Chloroform	ND		ug/kg	96	8.9	1
Carbon tetrachloride	ND		ug/kg	64	15.	1
1,2-Dichloropropane	ND		ug/kg	64	8.0	1
Dibromochloromethane	ND		ug/kg	64	8.9	1
1,1,2-Trichloroethane	ND		ug/kg	64	17.	1
Tetrachloroethene	ND		ug/kg	32	12.	1
Chlorobenzene	ND		ug/kg	32	8.1	1
Trichlorofluoromethane	ND		ug/kg	250	44.	1
1,2-Dichloroethane	ND		ug/kg	64	16.	1
1,1,1-Trichloroethane	ND		ug/kg	32	11.	1
Bromodichloromethane	ND		ug/kg	32	6.9	1
trans-1,3-Dichloropropene	ND		ug/kg	64	17.	1
cis-1,3-Dichloropropene	ND		ug/kg	32	10.	1
Bromoform	ND		ug/kg	250	16.	1
1,1,2,2-Tetrachloroethane	ND		ug/kg	32	10.	1
Benzene	24	J	ug/kg	32	10.	1
Toluene	ND		ug/kg	64	34.	1
Ethylbenzene	25	J	ug/kg	64	9.0	1
Chloromethane	ND		ug/kg	250	59.	1
Bromomethane	ND		ug/kg	130	37.	1
Vinyl chloride	ND		ug/kg	64	21.	1
Chloroethane	ND		ug/kg	130	29.	1
1,1-Dichloroethene	ND		ug/kg	64	15.	1
trans-1,2-Dichloroethene	ND		ug/kg	96	8.7	1
Trichloroethene	ND		ug/kg	32	8.7	1
1,2-Dichlorobenzene	32	J	ug/kg	130	9.2	1

Project Name: COYNE **Lab Number:** L2146570

Project Number: 059294.001 **Report Date:** 08/31/21

SAMPLE RESULTS

Lab ID: L2146570-05 Date Collected: 08/30/21 15:30

Client ID: SOIL-SW-402 Date Received: 08/30/21

Sample Location: SYRACUSE, NY Field Prep: Not Specified

Sample Depth:

Parameter	Result	Qualifier	Units	RL	MDL	Dilution Factor
Volatile Organics by GC/MS - Westborough Lab						
1,3-Dichlorobenzene	ND		ug/kg	130	9.4	1
1,4-Dichlorobenzene	ND		ug/kg	130	11.	1
Methyl tert butyl ether	ND		ug/kg	130	13.	1
p/m-Xylene	ND		ug/kg	130	36.	1
o-Xylene	29	J	ug/kg	64	18.	1
cis-1,2-Dichloroethene	ND		ug/kg	64	11.	1
Styrene	ND		ug/kg	64	12.	1
Dichlorodifluoromethane	ND		ug/kg	640	58.	1
Acetone	ND		ug/kg	640	310	1
Carbon disulfide	ND		ug/kg	640	290	1
2-Butanone	ND		ug/kg	640	140	1
4-Methyl-2-pentanone	ND		ug/kg	640	82.	1
2-Hexanone	ND		ug/kg	640	75.	1
Bromochloromethane	ND		ug/kg	130	13.	1
1,2-Dibromoethane	ND		ug/kg	64	18.	1
1,2-Dibromo-3-chloropropane	ND		ug/kg	190	64.	1
Isopropylbenzene	4800		ug/kg	64	6.9	1
1,2,3-Trichlorobenzene	ND		ug/kg	130	20.	1
1,2,4-Trichlorobenzene	ND		ug/kg	130	17.	1
Methyl Acetate	ND		ug/kg	250	60.	1
Cyclohexane	180	J	ug/kg	640	35.	1
1,4-Dioxane	ND		ug/kg	5100	2200	1
Freon-113	ND		ug/kg	250	44.	1
Methyl cyclohexane	860		ug/kg	250	38.	1

Surrogate	% Recovery	Qualifier	Acceptance Criteria
1,2-Dichloroethane-d4	114		70-130
Toluene-d8	104		70-130
4-Bromofluorobenzene	**414**	Q	70-130
Dibromofluoromethane	102		70-130

Project Name: COYNE
Project Number: 059294.001
Lab Number: L2146570
Report Date: 08/31/21

Method Blank Analysis
Batch Quality Control

Analytical Method: 1,8260C
Analytical Date: 08/31/21 09:25
Analyst: NLK

Parameter	Result	Qualifier	Units	RL	MDL
Volatile Organics by GC/MS - Westborough Lab for sample(s): 01-05 Batch: WG1541231-5					
Methylene chloride	ND		ug/kg	250	110
1,1-Dichloroethane	ND		ug/kg	50	7.2
Chloroform	ND		ug/kg	75	7.0
Carbon tetrachloride	ND		ug/kg	50	12.
1,2-Dichloropropane	ND		ug/kg	50	6.2
Dibromochloromethane	ND		ug/kg	50	7.0
1,1,2-Trichloroethane	ND		ug/kg	50	13.
Tetrachloroethene	ND		ug/kg	25	9.8
Chlorobenzene	ND		ug/kg	25	6.4
Trichlorofluoromethane	ND		ug/kg	200	35.
1,2-Dichloroethane	ND		ug/kg	50	13.
1,1,1-Trichloroethane	ND		ug/kg	25	8.4
Bromodichloromethane	ND		ug/kg	25	5.4
trans-1,3-Dichloropropene	ND		ug/kg	50	14.
cis-1,3-Dichloropropene	ND		ug/kg	25	7.9
Bromoform	ND		ug/kg	200	12.
1,1,2,2-Tetrachloroethane	ND		ug/kg	25	8.3
Benzene	ND		ug/kg	25	8.3
Toluene	ND		ug/kg	50	27.
Ethylbenzene	ND		ug/kg	50	7.0
Chloromethane	ND		ug/kg	200	47.
Bromomethane	ND		ug/kg	100	29.
Vinyl chloride	ND		ug/kg	50	17.
Chloroethane	ND		ug/kg	100	23.
1,1-Dichloroethene	ND		ug/kg	50	12.
trans-1,2-Dichloroethene	ND		ug/kg	75	6.8
Trichloroethene	ND		ug/kg	25	6.8
1,2-Dichlorobenzene	ND		ug/kg	100	7.2
1,3-Dichlorobenzene	ND		ug/kg	100	7.4

Project Name: COYNE
Project Number: 059294.001
Lab Number: L2146570
Report Date: 08/31/21

Method Blank Analysis
Batch Quality Control

Analytical Method: 1,8260C
Analytical Date: 08/31/21 09:25
Analyst: NLK

Parameter	Result	Qualifier	Units	RL	MDL
Volatile Organics by GC/MS - Westborough Lab for sample(s): 01-05 Batch: WG1541231-5					
1,4-Dichlorobenzene	ND		ug/kg	100	8.6
Methyl tert butyl ether	ND		ug/kg	100	10.
p/m-Xylene	ND		ug/kg	100	28.
o-Xylene	ND		ug/kg	50	14.
cis-1,2-Dichloroethene	ND		ug/kg	50	8.8
Styrene	ND		ug/kg	50	9.8
Dichlorodifluoromethane	ND		ug/kg	500	46.
Acetone	ND		ug/kg	500	240
Carbon disulfide	ND		ug/kg	500	230
2-Butanone	ND		ug/kg	500	110
4-Methyl-2-pentanone	ND		ug/kg	500	64.
2-Hexanone	ND		ug/kg	500	59.
Bromochloromethane	ND		ug/kg	100	10.
1,2-Dibromoethane	ND		ug/kg	50	14.
1,2-Dibromo-3-chloropropane	ND		ug/kg	150	50.
Isopropylbenzene	ND		ug/kg	50	5.4
1,2,3-Trichlorobenzene	ND		ug/kg	100	16.
1,2,4-Trichlorobenzene	ND		ug/kg	100	14.
Methyl Acetate	ND		ug/kg	200	48.
Cyclohexane	ND		ug/kg	500	27.
1,4-Dioxane	ND		ug/kg	4000	1800
Freon-113	ND		ug/kg	200	35.
Methyl cyclohexane	ND		ug/kg	200	30.

Project Name: COYNE
Project Number: 059294.001
Lab Number: L2146570
Report Date: 08/31/21

Method Blank Analysis
Batch Quality Control

Analytical Method: 1,8260C
Analytical Date: 08/31/21 09:25
Analyst: NLK

Parameter	Result	Qualifier	Units	RL	MDL
Volatile Organics by GC/MS - Westborough Lab for sample(s): 01-05 Batch: WG1541231-5					

Surrogate	%Recovery	Qualifier	Acceptance Criteria
1,2-Dichloroethane-d4	121		70-130
Toluene-d8	104		70-130
4-Bromofluorobenzene	100		70-130
Dibromofluoromethane	107		70-130

Lab Control Sample Analysis

Batch Quality Control

Project Name: COYNE

Project Number: 059294.001

Lab Number: L2146570

Report Date: 08/31/21

Parameter	LCS %Recovery	Qual	LCSD %Recovery	Qual	%Recovery Limits	RPD	Qual	RPD Limits
Volatile Organics by GC/MS - Westborough Lab Associated sample(s): 01-05 Batch: WG1541231-3 WG1541231-4								
Methylene chloride	97		97		70-130	0		30
1,1-Dichloroethane	108		109		70-130	1		30
Chloroform	97		98		70-130	1		30
Carbon tetrachloride	110		111		70-130	1		30
1,2-Dichloropropane	102		104		70-130	2		30
Dibromochloromethane	106		109		70-130	3		30
1,1,2-Trichloroethane	102		104		70-130	2		30
Tetrachloroethene	105		107		70-130	2		30
Chlorobenzene	100		102		70-130	2		30
Trichlorofluoromethane	108		109		70-139	1		30
1,2-Dichloroethane	110		113		70-130	3		30
1,1,1-Trichloroethane	117		116		70-130	1		30
Bromodichloromethane	103		106		70-130	3		30
trans-1,3-Dichloropropene	108		111		70-130	3		30
cis-1,3-Dichloropropene	104		105		70-130	1		30
Bromoform	100		105		70-130	5		30
1,1,2,2-Tetrachloroethane	101		105		70-130	4		30
Benzene	98		98		70-130	0		30
Toluene	98		100		70-130	2		30
Ethylbenzene	102		103		70-130	1		30
Chloromethane	95		93		52-130	2		30
Bromomethane	97		97		57-147	0		30
Vinyl chloride	96		95		67-130	1		30

Lab Control Sample Analysis

Batch Quality Control

Project Name: COYNE

Project Number: 059294.001

Lab Number: L2146570

Report Date: 08/31/21

Parameter	LCS %Recovery	Qual	LCSD %Recovery	Qual	%Recovery Limits	RPD	Qual	RPD Limits
Volatile Organics by GC/MS - Westborough Lab Associated sample(s): 01-05 Batch: WG1541231-3 WG1541231-4								
Chloroethane	99		98		50-151	1		30
1,1-Dichloroethene	99		100		65-135	1		30
trans-1,2-Dichloroethene	100		101		70-130	1		30
Trichloroethene	106		106		70-130	0		30
1,2-Dichlorobenzene	98		99		70-130	1		30
1,3-Dichlorobenzene	98		100		70-130	2		30
1,4-Dichlorobenzene	98		99		70-130	1		30
Methyl tert butyl ether	94		96		66-130	2		30
p/m-Xylene	101		103		70-130	2		30
o-Xylene	104		106		70-130	2		30
cis-1,2-Dichloroethene	95		96		70-130	1		30
Styrene	104		107		70-130	3		30
Dichlorodifluoromethane	77		77		30-146	0		30
Acetone	96		109		54-140	13		30
Carbon disulfide	96		97		59-130	1		30
2-Butanone	96		107		70-130	11		30
4-Methyl-2-pentanone	90		93		70-130	3		30
2-Hexanone	104		107		70-130	3		30
Bromochloromethane	95		94		70-130	1		30
1,2-Dibromoethane	100		104		70-130	4		30
1,2-Dibromo-3-chloropropane	87		96		68-130	10		30
Isopropylbenzene	102		104		70-130	2		30
1,2,3-Trichlorobenzene	98		99		70-130	1		30

Lab Control Sample Analysis

Batch Quality Control

Project Name: COYNE

Project Number: 059294.001

Lab Number: L2146570

Report Date: 08/31/21

Parameter	LCS %Recovery	Qual	LCSD %Recovery	Qual	%Recovery Limits	RPD	Qual	RPD Limits
Volatile Organics by GC/MS - Westborough Lab Associated sample(s): 01-05 Batch: WG1541231-3 WG1541231-4								
1,2,4-Trichlorobenzene	100		100		70-130	0		30
Methyl Acetate	112		115		51-146	3		30
Cyclohexane	117		117		59-142	0		30
1,4-Dioxane	79		82		65-136	4		30
Freon-113	122		122		50-139	0		30
Methyl cyclohexane	109		109		70-130	0		30

Surrogate	LCS %Recovery	Qual	LCSD %Recovery	Qual	Acceptance Criteria
1,2-Dichloroethane-d4	116		117		70-130
Toluene-d8	105		105		70-130
4-Bromofluorobenzene	105		106		70-130
Dibromofluoromethane	106		105		70-130

SEMIVOLATILES

Project Name: COYNE
Project Number: 059294.001
Lab Number: L2146570
Report Date: 08/31/21

SAMPLE RESULTS

Lab ID: L2146570-01
Client ID: SOIL-SW-400
Sample Location: SYRACUSE, NY

Date Collected: 08/30/21 10:15
Date Received: 08/30/21
Field Prep: Not Specified

Sample Depth:
Matrix: Soil
Analytical Method: 1,8270D
Analytical Date: 08/31/21 09:56
Analyst: WR
Percent Solids: 83%

Extraction Method: EPA 3546
Extraction Date: 08/31/21 02:46

Parameter	Result	Qualifier	Units	RL	MDL	Dilution Factor
Semivolatile Organics by GC/MS - Westborough Lab						
Acenaphthene	80	J	ug/kg	160	21.	1
Hexachlorobenzene	ND		ug/kg	120	22.	1
Bis(2-chloroethyl)ether	ND		ug/kg	180	27.	1
2-Chloronaphthalene	ND		ug/kg	200	20.	1
3,3'-Dichlorobenzidine	ND		ug/kg	200	53.	1
2,4-Dinitrotoluene	ND		ug/kg	200	40.	1
2,6-Dinitrotoluene	ND		ug/kg	200	34.	1
Fluoranthene	600		ug/kg	120	23.	1
4-Chlorophenyl phenyl ether	ND		ug/kg	200	21.	1
4-Bromophenyl phenyl ether	ND		ug/kg	200	31.	1
Bis(2-chloroisopropyl)ether	ND		ug/kg	240	34.	1
Bis(2-chloroethoxy)methane	ND		ug/kg	220	20.	1
Hexachlorobutadiene	ND		ug/kg	200	29.	1
Hexachlorocyclopentadiene	ND		ug/kg	570	180	1
Hexachloroethane	ND		ug/kg	160	32.	1
Isophorone	ND		ug/kg	180	26.	1
Naphthalene	950		ug/kg	200	24.	1
Nitrobenzene	ND		ug/kg	180	30.	1
NDPA/DPA	ND		ug/kg	160	23.	1
n-Nitrosodi-n-propylamine	ND		ug/kg	200	31.	1
Bis(2-ethylhexyl)phthalate	ND		ug/kg	200	69.	1
Butyl benzyl phthalate	ND		ug/kg	200	50.	1
Di-n-butylphthalate	ND		ug/kg	200	38.	1
Di-n-octylphthalate	ND		ug/kg	200	68.	1
Diethyl phthalate	ND		ug/kg	200	18.	1
Dimethyl phthalate	ND		ug/kg	200	42.	1
Benzo(a)anthracene	270		ug/kg	120	22.	1
Benzo(a)pyrene	240		ug/kg	160	49.	1

Project Name: COYNE **Lab Number:** L2146570

Project Number: 059294.001 **Report Date:** 08/31/21

SAMPLE RESULTS

Lab ID: L2146570-01 Date Collected: 08/30/21 10:15

Client ID: SOIL-SW-400 Date Received: 08/30/21

Sample Location: SYRACUSE, NY Field Prep: Not Specified

Sample Depth:

Parameter	Result	Qualifier	Units	RL	MDL	Dilution Factor
Semivolatile Organics by GC/MS - Westborough Lab						
Benzo(b)fluoranthene	330		ug/kg	120	34.	1
Benzo(k)fluoranthene	110	J	ug/kg	120	32.	1
Chrysene	250		ug/kg	120	21.	1
Acenaphthylene	ND		ug/kg	160	31.	1
Anthracene	100	J	ug/kg	120	39.	1
Benzo(ghi)perylene	130	J	ug/kg	160	24.	1
Fluorene	130	J	ug/kg	200	20.	1
Phenanthrene	390		ug/kg	120	24.	1
Dibenzo(a,h)anthracene	36	J	ug/kg	120	23.	1
Indeno(1,2,3-cd)pyrene	150	J	ug/kg	160	28.	1
Pyrene	520		ug/kg	120	20.	1
Biphenyl	55	J	ug/kg	460	46.	1
4-Chloroaniline	ND		ug/kg	200	36.	1
2-Nitroaniline	ND		ug/kg	200	39.	1
3-Nitroaniline	ND		ug/kg	200	38.	1
4-Nitroaniline	ND		ug/kg	200	83.	1
Dibenzofuran	72	J	ug/kg	200	19.	1
2-Methylnaphthalene	1600		ug/kg	240	24.	1
1,2,4,5-Tetrachlorobenzene	ND		ug/kg	200	21.	1
Acetophenone	ND		ug/kg	200	25.	1
2,4,6-Trichlorophenol	ND		ug/kg	120	38.	1
p-Chloro-m-cresol	ND		ug/kg	200	30.	1
2-Chlorophenol	ND		ug/kg	200	24.	1
2,4-Dichlorophenol	ND		ug/kg	180	32.	1
2,4-Dimethylphenol	ND		ug/kg	200	66.	1
2-Nitrophenol	ND		ug/kg	430	75.	1
4-Nitrophenol	ND		ug/kg	280	82.	1
2,4-Dinitrophenol	ND		ug/kg	960	94.	1
4,6-Dinitro-o-cresol	ND		ug/kg	520	96.	1
Pentachlorophenol	ND		ug/kg	160	44.	1
Phenol	ND		ug/kg	200	30.	1
2-Methylphenol	ND		ug/kg	200	31.	1
3-Methylphenol/4-Methylphenol	160	J	ug/kg	290	31.	1
2,4,5-Trichlorophenol	ND		ug/kg	200	38.	1
Carbazole	44	J	ug/kg	200	20.	1
Atrazine	ND		ug/kg	160	70.	1
Benzaldehyde	ND		ug/kg	260	54.	1

Project Name: COYNE **Lab Number:** L2146570

Project Number: 059294.001 **Report Date:** 08/31/21

SAMPLE RESULTS

Lab ID: L2146570-01 Date Collected: 08/30/21 10:15

Client ID: SOIL-SW-400 Date Received: 08/30/21

Sample Location: SYRACUSE, NY Field Prep: Not Specified

Sample Depth:

Parameter	Result	Qualifier	Units	RL	MDL	Dilution Factor
Semivolatile Organics by GC/MS - Westborough Lab						
Caprolactam	ND		ug/kg	200	61.	1
2,3,4,6-Tetrachlorophenol	ND		ug/kg	200	40.	1

Surrogate	% Recovery	Qualifier	Acceptance Criteria
2-Fluorophenol	65		25-120
Phenol-d6	61		10-120
Nitrobenzene-d5	53		23-120
2-Fluorobiphenyl	60		30-120
2,4,6-Tribromophenol	74		10-136
4-Terphenyl-d14	62		18-120

Project Name: COYNE
Project Number: 059294.001
Lab Number: L2146570
Report Date: 08/31/21

SAMPLE RESULTS

Lab ID: L2146570-02
Client ID: SOIL-B-400
Sample Location: SYRACUSE, NY

Date Collected: 08/30/21 10:20
Date Received: 08/30/21
Field Prep: Not Specified

Sample Depth:
Matrix: Soil
Analytical Method: 1,8270D
Analytical Date: 08/31/21 10:19
Analyst: WR
Percent Solids: 81%

Extraction Method: EPA 3546
Extraction Date: 08/31/21 02:46

Parameter	Result	Qualifier	Units	RL	MDL	Dilution Factor
Semivolatile Organics by GC/MS - Westborough Lab						
Acenaphthene	ND		ug/kg	160	21.	1
Hexachlorobenzene	ND		ug/kg	120	23.	1
Bis(2-chloroethyl)ether	ND		ug/kg	180	28.	1
2-Chloronaphthalene	ND		ug/kg	200	20.	1
3,3'-Dichlorobenzidine	ND		ug/kg	200	54.	1
2,4-Dinitrotoluene	ND		ug/kg	200	41.	1
2,6-Dinitrotoluene	ND		ug/kg	200	35.	1
Fluoranthene	120		ug/kg	120	23.	1
4-Chlorophenyl phenyl ether	ND		ug/kg	200	22.	1
4-Bromophenyl phenyl ether	ND		ug/kg	200	31.	1
Bis(2-chloroisopropyl)ether	ND		ug/kg	240	35.	1
Bis(2-chloroethoxy)methane	ND		ug/kg	220	20.	1
Hexachlorobutadiene	ND		ug/kg	200	30.	1
Hexachlorocyclopentadiene	ND		ug/kg	580	180	1
Hexachloroethane	ND		ug/kg	160	33.	1
Isophorone	ND		ug/kg	180	26.	1
Naphthalene	29	J	ug/kg	200	25.	1
Nitrobenzene	ND		ug/kg	180	30.	1
NDPA/DPA	ND		ug/kg	160	23.	1
n-Nitrosodi-n-propylamine	ND		ug/kg	200	31.	1
Bis(2-ethylhexyl)phthalate	ND		ug/kg	200	70.	1
Butyl benzyl phthalate	ND		ug/kg	200	51.	1
Di-n-butylphthalate	ND		ug/kg	200	38.	1
Di-n-octylphthalate	ND		ug/kg	200	69.	1
Diethyl phthalate	ND		ug/kg	200	19.	1
Dimethyl phthalate	ND		ug/kg	200	43.	1
Benzo(a)anthracene	81	J	ug/kg	120	23.	1
Benzo(a)pyrene	83	J	ug/kg	160	50.	1

Project Name: COYNE **Lab Number:** L2146570

Project Number: 059294.001 **Report Date:** 08/31/21

SAMPLE RESULTS

Lab ID: L2146570-02 Date Collected: 08/30/21 10:20

Client ID: SOIL-B-400 Date Received: 08/30/21

Sample Location: SYRACUSE, NY Field Prep: Not Specified

Sample Depth:

Parameter	Result	Qualifier	Units	RL	MDL	Dilution Factor
Semivolatile Organics by GC/MS - Westborough Lab						
Benzo(b)fluoranthene	100	J	ug/kg	120	34.	1
Benzo(k)fluoranthene	37	J	ug/kg	120	32.	1
Chrysene	74	J	ug/kg	120	21.	1
Acenaphthylene	ND		ug/kg	160	31.	1
Anthracene	ND		ug/kg	120	40.	1
Benzo(ghi)perylene	46	J	ug/kg	160	24.	1
Fluorene	ND		ug/kg	200	20.	1
Phenanthrene	54	J	ug/kg	120	25.	1
Dibenzo(a,h)anthracene	ND		ug/kg	120	23.	1
Indeno(1,2,3-cd)pyrene	51	J	ug/kg	160	28.	1
Pyrene	110	J	ug/kg	120	20.	1
Biphenyl	ND		ug/kg	460	47.	1
4-Chloroaniline	ND		ug/kg	200	37.	1
2-Nitroaniline	ND		ug/kg	200	39.	1
3-Nitroaniline	ND		ug/kg	200	38.	1
4-Nitroaniline	ND		ug/kg	200	84.	1
Dibenzofuran	ND		ug/kg	200	19.	1
2-Methylnaphthalene	ND		ug/kg	240	24.	1
1,2,4,5-Tetrachlorobenzene	ND		ug/kg	200	21.	1
Acetophenone	ND		ug/kg	200	25.	1
2,4,6-Trichlorophenol	ND		ug/kg	120	38.	1
p-Chloro-m-cresol	ND		ug/kg	200	30.	1
2-Chlorophenol	ND		ug/kg	200	24.	1
2,4-Dichlorophenol	ND		ug/kg	180	33.	1
2,4-Dimethylphenol	ND		ug/kg	200	67.	1
2-Nitrophenol	ND		ug/kg	440	76.	1
4-Nitrophenol	ND		ug/kg	280	83.	1
2,4-Dinitrophenol	ND		ug/kg	980	95.	1
4,6-Dinitro-o-cresol	ND		ug/kg	530	98.	1
Pentachlorophenol	ND		ug/kg	160	45.	1
Phenol	ND		ug/kg	200	31.	1
2-Methylphenol	ND		ug/kg	200	31.	1
3-Methylphenol/4-Methylphenol	ND		ug/kg	290	32.	1
2,4,5-Trichlorophenol	ND		ug/kg	200	39.	1
Carbazole	ND		ug/kg	200	20.	1
Atrazine	ND		ug/kg	160	71.	1
Benzaldehyde	ND		ug/kg	270	55.	1

Project Name: COYNE **Lab Number:** L2146570

Project Number: 059294.001 **Report Date:** 08/31/21

SAMPLE RESULTS

Lab ID: L2146570-02 Date Collected: 08/30/21 10:20

Client ID: SOIL-B-400 Date Received: 08/30/21

Sample Location: SYRACUSE, NY Field Prep: Not Specified

Sample Depth:

Parameter	Result	Qualifier	Units	RL	MDL	Dilution Factor
Semivolatile Organics by GC/MS - Westborough Lab						
Caprolactam	ND		ug/kg	200	62.	1
2,3,4,6-Tetrachlorophenol	ND		ug/kg	200	41.	1

Surrogate	% Recovery	Qualifier	Acceptance Criteria
2-Fluorophenol	75		25-120
Phenol-d6	74		10-120
Nitrobenzene-d5	83		23-120
2-Fluorobiphenyl	69		30-120
2,4,6-Tribromophenol	81		10-136
4-Terphenyl-d14	67		18-120

Project Name: COYNE
Project Number: 059294.001
Lab Number: L2146570
Report Date: 08/31/21

SAMPLE RESULTS

Lab ID: L2146570-03
Client ID: SOIL-SW-401
Sample Location: SYRACUSE, NY

Date Collected: 08/30/21 15:15
Date Received: 08/30/21
Field Prep: Not Specified

Sample Depth:
Matrix: Soil
Analytical Method: 1,8270D
Analytical Date: 08/31/21 10:43
Analyst: WR
Percent Solids: 68%

Extraction Method: EPA 3546
Extraction Date: 08/31/21 02:46

Parameter	Result	Qualifier	Units	RL	MDL	Dilution Factor
Semivolatile Organics by GC/MS - Westborough Lab						
Acenaphthene	230		ug/kg	200	25.	1
Hexachlorobenzene	ND		ug/kg	150	27.	1
Bis(2-chloroethyl)ether	ND		ug/kg	220	33.	1
2-Chloronaphthalene	ND		ug/kg	240	24.	1
3,3'-Dichlorobenzidine	ND		ug/kg	240	65.	1
2,4-Dinitrotoluene	ND		ug/kg	240	49.	1
2,6-Dinitrotoluene	ND		ug/kg	240	42.	1
Fluoranthene	650		ug/kg	150	28.	1
4-Chlorophenyl phenyl ether	ND		ug/kg	240	26.	1
4-Bromophenyl phenyl ether	ND		ug/kg	240	37.	1
Bis(2-chloroisopropyl)ether	ND		ug/kg	290	42.	1
Bis(2-chloroethoxy)methane	ND		ug/kg	260	24.	1
Hexachlorobutadiene	ND		ug/kg	240	36.	1
Hexachlorocyclopentadiene	ND		ug/kg	700	220	1
Hexachloroethane	ND		ug/kg	200	39.	1
Isophorone	ND		ug/kg	220	32.	1
Naphthalene	720		ug/kg	240	30.	1
Nitrobenzene	ND		ug/kg	220	36.	1
NDPA/DPA	ND		ug/kg	200	28.	1
n-Nitrosodi-n-propylamine	ND		ug/kg	240	38.	1
Bis(2-ethylhexyl)phthalate	ND		ug/kg	240	84.	1
Butyl benzyl phthalate	ND		ug/kg	240	61.	1
Di-n-butylphthalate	ND		ug/kg	240	46.	1
Di-n-octylphthalate	ND		ug/kg	240	83.	1
Diethyl phthalate	ND		ug/kg	240	22.	1
Dimethyl phthalate	ND		ug/kg	240	51.	1
Benzo(a)anthracene	320		ug/kg	150	27.	1
Benzo(a)pyrene	340		ug/kg	200	60.	1

Project Name: COYNE **Lab Number:** L2146570

Project Number: 059294.001 **Report Date:** 08/31/21

SAMPLE RESULTS

Lab ID: L2146570-03 Date Collected: 08/30/21 15:15

Client ID: SOIL-SW-401 Date Received: 08/30/21

Sample Location: SYRACUSE, NY Field Prep: Not Specified

Sample Depth:

Parameter	Result	Qualifier	Units	RL	MDL	Dilution Factor
Semivolatile Organics by GC/MS - Westborough Lab						
Benzo(b)fluoranthene	480		ug/kg	150	41.	1
Benzo(k)fluoranthene	140	J	ug/kg	150	39.	1
Chrysene	330		ug/kg	150	25.	1
Acenaphthylene	ND		ug/kg	200	38.	1
Anthracene	140	J	ug/kg	150	48.	1
Benzo(ghi)perylene	340		ug/kg	200	29.	1
Fluorene	400		ug/kg	240	24.	1
Phenanthrene	680		ug/kg	150	30.	1
Dibenzo(a,h)anthracene	55	J	ug/kg	150	28.	1
Indeno(1,2,3-cd)pyrene	290		ug/kg	200	34.	1
Pyrene	700		ug/kg	150	24.	1
Biphenyl	ND		ug/kg	560	56.	1
4-Chloroaniline	ND		ug/kg	240	44.	1
2-Nitroaniline	ND		ug/kg	240	47.	1
3-Nitroaniline	ND		ug/kg	240	46.	1
4-Nitroaniline	ND		ug/kg	240	100	1
Dibenzofuran	280		ug/kg	240	23.	1
2-Methylnaphthalene	470		ug/kg	290	29.	1
1,2,4,5-Tetrachlorobenzene	ND		ug/kg	240	25.	1
Acetophenone	ND		ug/kg	240	30.	1
2,4,6-Trichlorophenol	ND		ug/kg	150	46.	1
p-Chloro-m-cresol	ND		ug/kg	240	36.	1
2-Chlorophenol	ND		ug/kg	240	29.	1
2,4-Dichlorophenol	ND		ug/kg	220	39.	1
2,4-Dimethylphenol	ND		ug/kg	240	80.	1
2-Nitrophenol	ND		ug/kg	530	92.	1
4-Nitrophenol	ND		ug/kg	340	99.	1
2,4-Dinitrophenol	ND		ug/kg	1200	110	1
4,6-Dinitro-o-cresol	ND		ug/kg	630	120	1
Pentachlorophenol	ND		ug/kg	200	54.	1
Phenol	ND		ug/kg	240	37.	1
2-Methylphenol	ND		ug/kg	240	38.	1
3-Methylphenol/4-Methylphenol	ND		ug/kg	350	38.	1
2,4,5-Trichlorophenol	ND		ug/kg	240	47.	1
Carbazole	40	J	ug/kg	240	24.	1
Atrazine	ND		ug/kg	200	85.	1
Benzaldehyde	ND		ug/kg	320	66.	1

Project Name: COYNE **Lab Number:** L2146570

Project Number: 059294.001 **Report Date:** 08/31/21

SAMPLE RESULTS

Lab ID: L2146570-03 Date Collected: 08/30/21 15:15

Client ID: SOIL-SW-401 Date Received: 08/30/21

Sample Location: SYRACUSE, NY Field Prep: Not Specified

Sample Depth:

Parameter	Result	Qualifier	Units	RL	MDL	Dilution Factor
Semivolatile Organics by GC/MS - Westborough Lab						
Caprolactam	ND		ug/kg	240	74.	1
2,3,4,6-Tetrachlorophenol	ND		ug/kg	240	49.	1

Surrogate	% Recovery	Qualifier	Acceptance Criteria
2-Fluorophenol	71		25-120
Phenol-d6	56		10-120
Nitrobenzene-d5	82		23-120
2-Fluorobiphenyl	66		30-120
2,4,6-Tribromophenol	78		10-136
4-Terphenyl-d14	69		18-120

Project Name: COYNE
Project Number: 059294.001
Lab Number: L2146570
Report Date: 08/31/21

SAMPLE RESULTS

Lab ID: L2146570-04
Client ID: SOIL-B-401
Sample Location: SYRACUSE, NY

Date Collected: 08/30/21 15:20
Date Received: 08/30/21
Field Prep: Not Specified

Sample Depth:
Matrix: Soil
Analytical Method: 1,8270D
Analytical Date: 08/31/21 12:40
Analyst: WR
Percent Solids: 77%

Extraction Method: EPA 3546
Extraction Date: 08/31/21 02:46

Parameter	Result	Qualifier	Units	RL	MDL	Dilution Factor
Semivolatile Organics by GC/MS - Westborough Lab						
Acenaphthene	190		ug/kg	170	22.	1
Hexachlorobenzene	ND		ug/kg	130	24.	1
Bis(2-chloroethyl)ether	ND		ug/kg	190	29.	1
2-Chloronaphthalene	ND		ug/kg	210	21.	1
3,3'-Dichlorobenzidine	ND		ug/kg	210	57.	1
2,4-Dinitrotoluene	ND		ug/kg	210	43.	1
2,6-Dinitrotoluene	ND		ug/kg	210	36.	1
Fluoranthene	1600		ug/kg	130	24.	1
4-Chlorophenyl phenyl ether	ND		ug/kg	210	23.	1
4-Bromophenyl phenyl ether	ND		ug/kg	210	32.	1
Bis(2-chloroisopropyl)ether	ND		ug/kg	260	36.	1
Bis(2-chloroethoxy)methane	ND		ug/kg	230	21.	1
Hexachlorobutadiene	ND		ug/kg	210	31.	1
Hexachlorocyclopentadiene	ND		ug/kg	610	190	1
Hexachloroethane	ND		ug/kg	170	34.	1
Isophorone	ND		ug/kg	190	28.	1
Naphthalene	82	J	ug/kg	210	26.	1
Nitrobenzene	ND		ug/kg	190	32.	1
NDPA/DPA	ND		ug/kg	170	24.	1
n-Nitrosodi-n-propylamine	ND		ug/kg	210	33.	1
Bis(2-ethylhexyl)phthalate	ND		ug/kg	210	74.	1
Butyl benzyl phthalate	ND		ug/kg	210	54.	1
Di-n-butylphthalate	ND		ug/kg	210	40.	1
Di-n-octylphthalate	ND		ug/kg	210	72.	1
Diethyl phthalate	ND		ug/kg	210	20.	1
Dimethyl phthalate	ND		ug/kg	210	45.	1
Benzo(a)anthracene	770		ug/kg	130	24.	1
Benzo(a)pyrene	650		ug/kg	170	52.	1

Project Name: COYNE **Lab Number:** L2146570

Project Number: 059294.001 **Report Date:** 08/31/21

SAMPLE RESULTS

Lab ID: L2146570-04 Date Collected: 08/30/21 15:20

Client ID: SOIL-B-401 Date Received: 08/30/21

Sample Location: SYRACUSE, NY Field Prep: Not Specified

Sample Depth:

Parameter	Result	Qualifier	Units	RL	MDL	Dilution Factor
Semivolatile Organics by GC/MS - Westborough Lab						
Benzo(b)fluoranthene	840		ug/kg	130	36.	1
Benzo(k)fluoranthene	240		ug/kg	130	34.	1
Chrysene	630		ug/kg	130	22.	1
Acenaphthylene	ND		ug/kg	170	33.	1
Anthracene	340		ug/kg	130	42.	1
Benzo(ghi)perylene	360		ug/kg	170	25.	1
Fluorene	160	J	ug/kg	210	21.	1
Phenanthrene	1200		ug/kg	130	26.	1
Dibenzo(a,h)anthracene	92	J	ug/kg	130	25.	1
Indeno(1,2,3-cd)pyrene	400		ug/kg	170	30.	1
Pyrene	1400		ug/kg	130	21.	1
Biphenyl	ND		ug/kg	480	49.	1
4-Chloroaniline	ND		ug/kg	210	39.	1
2-Nitroaniline	ND		ug/kg	210	41.	1
3-Nitroaniline	ND		ug/kg	210	40.	1
4-Nitroaniline	ND		ug/kg	210	88.	1
Dibenzofuran	88	J	ug/kg	210	20.	1
2-Methylnaphthalene	140	J	ug/kg	260	26.	1
1,2,4,5-Tetrachlorobenzene	ND		ug/kg	210	22.	1
Acetophenone	ND		ug/kg	210	26.	1
2,4,6-Trichlorophenol	ND		ug/kg	130	40.	1
p-Chloro-m-cresol	ND		ug/kg	210	32.	1
2-Chlorophenol	ND		ug/kg	210	25.	1
2,4-Dichlorophenol	ND		ug/kg	190	34.	1
2,4-Dimethylphenol	ND		ug/kg	210	70.	1
2-Nitrophenol	ND		ug/kg	460	80.	1
4-Nitrophenol	ND		ug/kg	300	87.	1
2,4-Dinitrophenol	ND		ug/kg	1000	99.	1
4,6-Dinitro-o-cresol	ND		ug/kg	550	100	1
Pentachlorophenol	ND		ug/kg	170	47.	1
Phenol	ND		ug/kg	210	32.	1
2-Methylphenol	ND		ug/kg	210	33.	1
3-Methylphenol/4-Methylphenol	ND		ug/kg	310	33.	1
2,4,5-Trichlorophenol	ND		ug/kg	210	41.	1
Carbazole	100	J	ug/kg	210	21.	1
Atrazine	ND		ug/kg	170	74.	1
Benzaldehyde	ND		ug/kg	280	58.	1

Project Name: COYNE **Lab Number:** L2146570

Project Number: 059294.001 **Report Date:** 08/31/21

SAMPLE RESULTS

Lab ID: L2146570-04 Date Collected: 08/30/21 15:20

Client ID: SOIL-B-401 Date Received: 08/30/21

Sample Location: SYRACUSE, NY Field Prep: Not Specified

Sample Depth:

Parameter	Result	Qualifier	Units	RL	MDL	Dilution Factor
Semivolatile Organics by GC/MS - Westborough Lab						
Caprolactam	ND		ug/kg	210	65.	1
2,3,4,6-Tetrachlorophenol	ND		ug/kg	210	43.	1

Surrogate	% Recovery	Qualifier	Acceptance Criteria
2-Fluorophenol	27		25-120
Phenol-d6	28		10-120
Nitrobenzene-d5	37		23-120
2-Fluorobiphenyl	38		30-120
2,4,6-Tribromophenol	42		10-136
4-Terphenyl-d14	43		18-120

Project Name: COYNE
Project Number: 059294.001
Lab Number: L2146570
Report Date: 08/31/21

SAMPLE RESULTS

Lab ID: L2146570-05
Client ID: SOIL-SW-402
Sample Location: SYRACUSE, NY

Date Collected: 08/30/21 15:30
Date Received: 08/30/21
Field Prep: Not Specified

Sample Depth:
Matrix: Soil
Analytical Method: 1,8270D
Analytical Date: 08/31/21 13:03
Analyst: WR
Percent Solids: 87%

Extraction Method: EPA 3546
Extraction Date: 08/31/21 02:46

Parameter	Result	Qualifier	Units	RL	MDL	Dilution Factor
Semivolatile Organics by GC/MS - Westborough Lab						
Acenaphthene	570		ug/kg	150	19.	1
Hexachlorobenzene	ND		ug/kg	110	21.	1
Bis(2-chloroethyl)ether	ND		ug/kg	170	26.	1
2-Chloronaphthalene	ND		ug/kg	190	19.	1
3,3'-Dichlorobenzidine	ND		ug/kg	190	50.	1
2,4-Dinitrotoluene	ND		ug/kg	190	38.	1
2,6-Dinitrotoluene	ND		ug/kg	190	32.	1
Fluoranthene	3300		ug/kg	110	22.	1
4-Chlorophenyl phenyl ether	ND		ug/kg	190	20.	1
4-Bromophenyl phenyl ether	ND		ug/kg	190	29.	1
Bis(2-chloroisopropyl)ether	ND		ug/kg	220	32.	1
Bis(2-chloroethoxy)methane	ND		ug/kg	200	19.	1
Hexachlorobutadiene	ND		ug/kg	190	28.	1
Hexachlorocyclopentadiene	ND		ug/kg	540	170	1
Hexachloroethane	ND		ug/kg	150	30.	1
Isophorone	ND		ug/kg	170	24.	1
Naphthalene	310		ug/kg	190	23.	1
Nitrobenzene	ND		ug/kg	170	28.	1
NDPA/DPA	ND		ug/kg	150	21.	1
n-Nitrosodi-n-propylamine	ND		ug/kg	190	29.	1
Bis(2-ethylhexyl)phthalate	ND		ug/kg	190	65.	1
Butyl benzyl phthalate	ND		ug/kg	190	47.	1
Di-n-butylphthalate	ND		ug/kg	190	36.	1
Di-n-octylphthalate	ND		ug/kg	190	64.	1
Diethyl phthalate	ND		ug/kg	190	17.	1
Dimethyl phthalate	ND		ug/kg	190	40.	1
Benzo(a)anthracene	1700		ug/kg	110	21.	1
Benzo(a)pyrene	1500		ug/kg	150	46.	1

Project Name: COYNE **Lab Number:** L2146570

Project Number: 059294.001 **Report Date:** 08/31/21

SAMPLE RESULTS

Lab ID: L2146570-05 Date Collected: 08/30/21 15:30

Client ID: SOIL-SW-402 Date Received: 08/30/21

Sample Location: SYRACUSE, NY Field Prep: Not Specified

Sample Depth:

Parameter	Result	Qualifier	Units	RL	MDL	Dilution Factor
Semivolatile Organics by GC/MS - Westborough Lab						
Benzo(b)fluoranthene	1800		ug/kg	110	32.	1
Benzo(k)fluoranthene	500		ug/kg	110	30.	1
Chrysene	1500		ug/kg	110	20.	1
Acenaphthylene	ND		ug/kg	150	29.	1
Anthracene	820		ug/kg	110	37.	1
Benzo(ghi)perylene	880		ug/kg	150	22.	1
Fluorene	470		ug/kg	190	18.	1
Phenanthrene	2400		ug/kg	110	23.	1
Dibenzo(a,h)anthracene	180		ug/kg	110	22.	1
Indeno(1,2,3-cd)pyrene	900		ug/kg	150	26.	1
Pyrene	3400		ug/kg	110	19.	1
Biphenyl	ND		ug/kg	430	44.	1
4-Chloroaniline	ND		ug/kg	190	34.	1
2-Nitroaniline	ND		ug/kg	190	36.	1
3-Nitroaniline	ND		ug/kg	190	35.	1
4-Nitroaniline	ND		ug/kg	190	78.	1
Dibenzofuran	330		ug/kg	190	18.	1
2-Methylnaphthalene	620		ug/kg	220	23.	1
1,2,4,5-Tetrachlorobenzene	ND		ug/kg	190	20.	1
Acetophenone	ND		ug/kg	190	23.	1
2,4,6-Trichlorophenol	ND		ug/kg	110	36.	1
p-Chloro-m-cresol	ND		ug/kg	190	28.	1
2-Chlorophenol	ND		ug/kg	190	22.	1
2,4-Dichlorophenol	ND		ug/kg	170	30.	1
2,4-Dimethylphenol	ND		ug/kg	190	62.	1
2-Nitrophenol	ND		ug/kg	410	71.	1
4-Nitrophenol	ND		ug/kg	260	77.	1
2,4-Dinitrophenol	ND		ug/kg	900	88.	1
4,6-Dinitro-o-cresol	ND		ug/kg	490	90.	1
Pentachlorophenol	ND		ug/kg	150	41.	1
Phenol	ND		ug/kg	190	28.	1
2-Methylphenol	ND		ug/kg	190	29.	1
3-Methylphenol/4-Methylphenol	ND		ug/kg	270	29.	1
2,4,5-Trichlorophenol	ND		ug/kg	190	36.	1
Carbazole	160	J	ug/kg	190	18.	1
Atrazine	ND		ug/kg	150	66.	1
Benzaldehyde	ND		ug/kg	250	51.	1

Project Name: COYNE **Lab Number:** L2146570

Project Number: 059294.001 **Report Date:** 08/31/21

SAMPLE RESULTS

Lab ID: L2146570-05 Date Collected: 08/30/21 15:30

Client ID: SOIL-SW-402 Date Received: 08/30/21

Sample Location: SYRACUSE, NY Field Prep: Not Specified

Sample Depth:

Parameter	Result	Qualifier	Units	RL	MDL	Dilution Factor
Semivolatile Organics by GC/MS - Westborough Lab						
Caprolactam	ND		ug/kg	190	57.	1
2,3,4,6-Tetrachlorophenol	ND		ug/kg	190	38.	1

Surrogate	% Recovery	Qualifier	Acceptance Criteria
2-Fluorophenol	70		25-120
Phenol-d6	62		10-120
Nitrobenzene-d5	87		23-120
2-Fluorobiphenyl	76		30-120
2,4,6-Tribromophenol	95		10-136
4-Terphenyl-d14	77		18-120

Project Name: COYNE
Project Number: 059294.001

Lab Number: L2146570
Report Date: 08/31/21

Method Blank Analysis
Batch Quality Control

Analytical Method: 1,8270D
Analytical Date: 08/31/21 08:45
Analyst: WR

Extraction Method: EPA 3546
Extraction Date: 08/31/21 02:46

Parameter	Result	Qualifier	Units	RL	MDL
Semivolatile Organics by GC/MS - Westborough Lab for sample(s): 01-05 Batch: WG1541001-1					
Acenaphthene	ND		ug/kg	130	17.
Hexachlorobenzene	ND		ug/kg	99	18.
Bis(2-chloroethyl)ether	ND		ug/kg	150	22.
2-Chloronaphthalene	ND		ug/kg	160	16.
3,3'-Dichlorobenzidine	ND		ug/kg	160	44.
2,4-Dinitrotoluene	ND		ug/kg	160	33.
2,6-Dinitrotoluene	ND		ug/kg	160	28.
Fluoranthene	ND		ug/kg	99	19.
4-Chlorophenyl phenyl ether	ND		ug/kg	160	18.
4-Bromophenyl phenyl ether	ND		ug/kg	160	25.
Bis(2-chloroisopropyl)ether	ND		ug/kg	200	28.
Bis(2-chloroethoxy)methane	ND		ug/kg	180	16.
Hexachlorobutadiene	ND		ug/kg	160	24.
Hexachlorocyclopentadiene	ND		ug/kg	470	150
Hexachloroethane	ND		ug/kg	130	27.
Isophorone	ND		ug/kg	150	21.
Naphthalene	ND		ug/kg	160	20.
Nitrobenzene	ND		ug/kg	150	24.
NDPA/DPA	ND		ug/kg	130	19.
n-Nitrosodi-n-propylamine	ND		ug/kg	160	25.
Bis(2-ethylhexyl)phthalate	ND		ug/kg	160	57.
Butyl benzyl phthalate	ND		ug/kg	160	42.
Di-n-butylphthalate	ND		ug/kg	160	31.
Di-n-octylphthalate	ND		ug/kg	160	56.
Diethyl phthalate	ND		ug/kg	160	15.
Dimethyl phthalate	ND		ug/kg	160	35.
Benzo(a)anthracene	ND		ug/kg	99	18.
Benzo(a)pyrene	ND		ug/kg	130	40.
Benzo(b)fluoranthene	ND		ug/kg	99	28.

Project Name: COYNE
Project Number: 059294.001
Lab Number: L2146570
Report Date: 08/31/21

Method Blank Analysis
Batch Quality Control

Analytical Method: 1,8270D
Analytical Date: 08/31/21 08:45
Analyst: WR

Extraction Method: EPA 3546
Extraction Date: 08/31/21 02:46

Parameter	Result	Qualifier	Units	RL	MDL
Semivolatile Organics by GC/MS - Westborough Lab for sample(s): 01-05 Batch: WG1541001-1					
Benzo(k)fluoranthene	ND		ug/kg	99	26.
Chrysene	ND		ug/kg	99	17.
Acenaphthylene	ND		ug/kg	130	25.
Anthracene	ND		ug/kg	99	32.
Benzo(ghi)perylene	ND		ug/kg	130	19.
Fluorene	ND		ug/kg	160	16.
Phenanthrene	ND		ug/kg	99	20.
Dibenzo(a,h)anthracene	ND		ug/kg	99	19.
Indeno(1,2,3-cd)pyrene	ND		ug/kg	130	23.
Pyrene	ND		ug/kg	99	16.
Biphenyl	ND		ug/kg	380	38.
4-Chloroaniline	ND		ug/kg	160	30.
2-Nitroaniline	ND		ug/kg	160	32.
3-Nitroaniline	ND		ug/kg	160	31.
4-Nitroaniline	ND		ug/kg	160	68.
Dibenzofuran	ND		ug/kg	160	16.
2-Methylnaphthalene	ND		ug/kg	200	20.
1,2,4,5-Tetrachlorobenzene	ND		ug/kg	160	17.
Acetophenone	ND		ug/kg	160	20.
2,4,6-Trichlorophenol	ND		ug/kg	99	31.
p-Chloro-m-cresol	ND		ug/kg	160	24.
2-Chlorophenol	ND		ug/kg	160	19.
2,4-Dichlorophenol	ND		ug/kg	150	26.
2,4-Dimethylphenol	ND		ug/kg	160	54.
2-Nitrophenol	ND		ug/kg	360	62.
4-Nitrophenol	ND		ug/kg	230	67.
2,4-Dinitrophenol	ND		ug/kg	790	77.
4,6-Dinitro-o-cresol	ND		ug/kg	430	79.
Pentachlorophenol	ND		ug/kg	130	36.

Project Name: COYNE
Project Number: 059294.001
Lab Number: L2146570
Report Date: 08/31/21

Method Blank Analysis
Batch Quality Control

Analytical Method: 1,8270D
Analytical Date: 08/31/21 08:45
Analyst: WR

Extraction Method: EPA 3546
Extraction Date: 08/31/21 02:46

Parameter	Result	Qualifier	Units	RL	MDL
Semivolatile Organics by GC/MS - Westborough Lab for sample(s): 01-05 Batch: WG1541001-1					
Phenol	ND		ug/kg	160	25.
2-Methylphenol	ND		ug/kg	160	26.
3-Methylphenol/4-Methylphenol	ND		ug/kg	240	26.
2,4,5-Trichlorophenol	ND		ug/kg	160	32.
Carbazole	ND		ug/kg	160	16.
Atrazine	ND		ug/kg	130	58.
Benzaldehyde	ND		ug/kg	220	44.
Caprolactam	ND		ug/kg	160	50.
2,3,4,6-Tetrachlorophenol	ND		ug/kg	160	33.

Surrogate	%Recovery	Qualifier	Acceptance Criteria
2-Fluorophenol	100		25-120
Phenol-d6	99		10-120
Nitrobenzene-d5	102		23-120
2-Fluorobiphenyl	92		30-120
2,4,6-Tribromophenol	108		10-136
4-Terphenyl-d14	95		18-120

Lab Control Sample Analysis
Batch Quality Control

Project Name: COYNE
Project Number: 059294.001

Lab Number: L2146570
Report Date: 08/31/21

Parameter	LCS %Recovery	Qual	LCSD %Recovery	Qual	%Recovery Limits	RPD	Qual	RPD Limits
Semivolatile Organics by GC/MS - Westborough Lab Associated sample(s): 01-05 Batch: WG1541001-2 WG1541001-3								
Acenaphthene	58		88		31-137	41		50
Hexachlorobenzene	61		95		40-140	44		50
Bis(2-chloroethyl)ether	56		84		40-140	40		50
2-Chloronaphthalene	59		89		40-140	41		50
3,3'-Dichlorobenzidine	64		94		40-140	38		50
2,4-Dinitrotoluene	63		97		40-132	43		50
2,6-Dinitrotoluene	67		104		40-140	43		50
Fluoranthene	63		99		40-140	44		50
4-Chlorophenyl phenyl ether	61		94		40-140	43		50
4-Bromophenyl phenyl ether	63		96		40-140	42		50
Bis(2-chloroisopropyl)ether	97		**146**	Q	40-140	40		50
Bis(2-chloroethoxy)methane	58		88		40-117	41		50
Hexachlorobutadiene	60		90		40-140	40		50
Hexachlorocyclopentadiene	46		77		40-140	50		50
Hexachloroethane	61		92		40-140	41		50
Isophorone	60		90		40-140	40		50
Naphthalene	60		87		40-140	37		50
Nitrobenzene	67		100		40-140	40		50
NDPA/DPA	64		98		36-157	42		50
n-Nitrosodi-n-propylamine	65		97		32-121	40		50
Bis(2-ethylhexyl)phthalate	78		126		40-140	47		50
Butyl benzyl phthalate	70		109		40-140	44		50
Di-n-butylphthalate	67		106		40-140	45		50

Lab Control Sample Analysis
Batch Quality Control

Project Name: COYNE
Project Number: 059294.001

Lab Number: L2146570
Report Date: 08/31/21

Parameter	LCS %Recovery	Qual	LCSD %Recovery	Qual	%Recovery Limits	RPD	Qual	RPD Limits
Semivolatile Organics by GC/MS - Westborough Lab Associated sample(s): 01-05 Batch: WG1541001-2 WG1541001-3								
Di-n-octylphthalate	78		125		40-140	46		50
Diethyl phthalate	67		103		40-140	42		50
Dimethyl phthalate	57		89		40-140	44		50
Benzo(a)anthracene	65		102		40-140	44		50
Benzo(a)pyrene	72		115		40-140	46		50
Benzo(b)fluoranthene	68		111		40-140	48		50
Benzo(k)fluoranthene	69		104		40-140	40		50
Chrysene	62		99		40-140	46		50
Acenaphthylene	62		93		40-140	40		50
Anthracene	60		92		40-140	42		50
Benzo(ghi)perylene	68		105		40-140	43		50
Fluorene	64		98		40-140	42		50
Phenanthrene	59		92		40-140	44		50
Dibenzo(a,h)anthracene	65		101		40-140	43		50
Indeno(1,2,3-cd)pyrene	66		100		40-140	41		50
Pyrene	62		99		35-142	46		50
Biphenyl	55		85		37-127	43		50
4-Chloroaniline	66		104		40-140	45		50
2-Nitroaniline	68		109		47-134	46		50
3-Nitroaniline	68		95		26-129	33		50
4-Nitroaniline	64		98		41-125	42		50
Dibenzofuran	65		98		40-140	40		50
2-Methylnaphthalene	57		86		40-140	41		50

Lab Control Sample Analysis
Batch Quality Control

Project Name: COYNE
Project Number: 059294.001

Lab Number: L2146570
Report Date: 08/31/21

Parameter	LCS %Recovery	Qual	LCSD %Recovery	Qual	%Recovery Limits	RPD	Qual	RPD Limits
Semivolatile Organics by GC/MS - Westborough Lab Associated sample(s): 01-05 Batch: WG1541001-2 WG1541001-3								
1,2,4,5-Tetrachlorobenzene	56		88		40-117	44		50
Acetophenone	54		81		14-144	40		50
2,4,6-Trichlorophenol	66		102		30-130	43		50
p-Chloro-m-cresol	70		**107**	Q	26-103	42		50
2-Chlorophenol	64		91		25-102	35		50
2,4-Dichlorophenol	63		99		30-130	44		50
2,4-Dimethylphenol	64		96		30-130	40		50
2-Nitrophenol	70		103		30-130	38		50
4-Nitrophenol	90		**137**	Q	11-114	41		50
2,4-Dinitrophenol	78		125		4-130	46		50
4,6-Dinitro-o-cresol	74		112		10-130	41		50
Pentachlorophenol	59		94		17-109	46		50
Phenol	61		87		26-90	35		50
2-Methylphenol	62		96		30-130.	43		50
3-Methylphenol/4-Methylphenol	68		104		30-130	42		50
2,4,5-Trichlorophenol	69		104		30-130	40		50
Carbazole	63		100		54-128	45		50
Atrazine	59		90		40-140	42		50
Benzaldehyde	52		78		40-140	40		50
Caprolactam	102		**156**	Q	15-130	42		50
2,3,4,6-Tetrachlorophenol	65		103		40-140	45		50

Lab Control Sample Analysis

Batch Quality Control

Project Name: COYNE

Project Number: 059294.001

Lab Number: L2146570

Report Date: 08/31/21

Parameter	LCS %Recovery	Qual	LCSD %Recovery	Qual	%Recovery Limits	RPD	Qual	RPD Limits
Semivolatile Organics by GC/MS - Westborough Lab Associated sample(s): 01-05 Batch: WG1541001-2 WG1541001-3								

Surrogate	LCS %Recovery	Qual	LCSD %Recovery	Qual	Acceptance Criteria
2-Fluorophenol	65		94		25-120
Phenol-d6	65		94		10-120
Nitrobenzene-d5	67		95		23-120
2-Fluorobiphenyl	57		84		30-120
2,4,6-Tribromophenol	64		103		10-136
4-Terphenyl-d14	54		87		18-120

INORGANICS
&
MISCELLANEOUS

Project Name: COYNE
Project Number: 059294.001

Lab Number: L2146570
Report Date: 08/31/21

SAMPLE RESULTS

Lab ID: L2146570-01
Client ID: SOIL-SW-400
Sample Location: SYRACUSE, NY

Date Collected: 08/30/21 10:15
Date Received: 08/30/21
Field Prep: Not Specified

Sample Depth:
Matrix: Soil

Parameter	Result	Qualifier	Units	RL	MDL	Dilution Factor	Date Prepared	Date Analyzed	Analytical Method	Analyst
General Chemistry - Westborough Lab										
Solids, Total	82.9		%	0.100	NA	1	-	08/31/21 02:14	121,2540G	RM

Project Name: COYNE
Project Number: 059294.001

Lab Number: L2146570
Report Date: 08/31/21

SAMPLE RESULTS

Lab ID: L2146570-02
Client ID: SOIL-B-400
Sample Location: SYRACUSE, NY

Date Collected: 08/30/21 10:20
Date Received: 08/30/21
Field Prep: Not Specified

Sample Depth:
Matrix: Soil

Parameter	Result	Qualifier	Units	RL	MDL	Dilution Factor	Date Prepared	Date Analyzed	Analytical Method	Analyst
General Chemistry - Westborough Lab										
Solids, Total	81.0		%	0.100	NA	1	-	08/31/21 02:14	121,2540G	RM

Project Name: COYNE
Project Number: 059294.001

Lab Number: L2146570
Report Date: 08/31/21

SAMPLE RESULTS

Lab ID: L2146570-03
Client ID: SOIL-SW-401
Sample Location: SYRACUSE, NY

Date Collected: 08/30/21 15:15
Date Received: 08/30/21
Field Prep: Not Specified

Sample Depth:
Matrix: Soil

Parameter	Result	Qualifier	Units	RL	MDL	Dilution Factor	Date Prepared	Date Analyzed	Analytical Method	Analyst
General Chemistry - Westborough Lab										
Solids, Total	68.3		%	0.100	NA	1	-	08/31/21 02:14	121,2540G	RM

Project Name: COYNE
Project Number: 059294.001

Lab Number: L2146570
Report Date: 08/31/21

SAMPLE RESULTS

Lab ID: L2146570-04
Client ID: SOIL-B-401
Sample Location: SYRACUSE, NY

Date Collected: 08/30/21 15:20
Date Received: 08/30/21
Field Prep: Not Specified

Sample Depth:
Matrix: Soil

Parameter	Result	Qualifier	Units	RL	MDL	Dilution Factor	Date Prepared	Date Analyzed	Analytical Method	Analyst
General Chemistry - Westborough Lab										
Solids, Total	77.0		%	0.100	NA	1	-	08/31/21 02:14	121,2540G	RM

Project Name: COYNE
Project Number: 059294.001

Lab Number: L2146570
Report Date: 08/31/21

SAMPLE RESULTS

Lab ID: L2146570-05
Client ID: SOIL-SW-402
Sample Location: SYRACUSE, NY

Date Collected: 08/30/21 15:30
Date Received: 08/30/21
Field Prep: Not Specified

Sample Depth:
Matrix: Soil

Parameter	Result	Qualifier	Units	RL	MDL	Dilution Factor	Date Prepared	Date Analyzed	Analytical Method	Analyst
General Chemistry - Westborough Lab										
Solids, Total	86.5		%	0.100	NA	1	-	08/31/21 02:14	121,2540G	RM

Lab Duplicate Analysis

Batch Quality Control

Project Name: COYNE

Project Number: 059294.001

Lab Number: L2146570

Report Date: 08/31/21

Parameter	Native Sample	Duplicate Sample	Units	RPD	Qual	RPD Limits
General Chemistry - Westborough Lab Associated sample(s): 01-05 QC Batch ID: WG1540997-1 QC Sample: L2146479-01 Client ID: DUP Sample						
Solids, Total	86.8	89.0	%	3		20

Project Name: COYNE
Project Number: 059294.001

Lab Number: L2146570
Report Date: 08/31/21

Sample Receipt and Container Information

Were project specific reporting limits specified? YES

Cooler Information

Cooler	Custody Seal
A	Absent

Container Information

Container ID	Container Type	Cooler	Initial pH	Final pH	Temp deg C	Pres	Seal	Frozen Date/Time	Analysis(*)
L2146570-01A	Vial Large Septa unpreserved (4oz)	A	NA		5.6	Y	Absent		NYTCL-8260-R2(14)
L2146570-01B	Glass 250ml/8oz unpreserved	A	NA		5.6	Y	Absent		NYTCL-8270(14),TS(7)
L2146570-01X	Vial MeOH preserved split	A	NA		5.6	Y	Absent		NYTCL-8260-R2(14)
L2146570-01Y	Vial Water preserved split	A	NA		5.6	Y	Absent	31-AUG-21 05:31	NYTCL-8260-R2(14)
L2146570-01Z	Vial Water preserved split	A	NA		5.6	Y	Absent	31-AUG-21 05:31	NYTCL-8260-R2(14)
L2146570-02A	Vial Large Septa unpreserved (4oz)	A	NA		5.6	Y	Absent		NYTCL-8260-R2(14)
L2146570-02B	Glass 120ml/4oz unpreserved	A	NA		5.6	Y	Absent		NYTCL-8270(14),TS(7)
L2146570-02X	Vial MeOH preserved split	A	NA		5.6	Y	Absent		NYTCL-8260-R2(14)
L2146570-02Y	Vial Water preserved split	A	NA		5.6	Y	Absent	31-AUG-21 05:31	NYTCL-8260-R2(14)
L2146570-02Z	Vial Water preserved split	A	NA		5.6	Y	Absent	31-AUG-21 05:31	NYTCL-8260-R2(14)
L2146570-03A	Vial Large Septa unpreserved (4oz)	A	NA		5.6	Y	Absent		NYTCL-8260-R2(14)
L2146570-03B	Vial Large Septa unpreserved (4oz)	A	NA		5.6	Y	Absent		NYTCL-8270(14),TS(7)
L2146570-03X	Vial MeOH preserved split	A	NA		5.6	Y	Absent		NYTCL-8260-R2(14)
L2146570-03Y	Vial Water preserved split	A	NA		5.6	Y	Absent	31-AUG-21 05:31	NYTCL-8260-R2(14)
L2146570-03Z	Vial Water preserved split	A	NA		5.6	Y	Absent	31-AUG-21 05:31	NYTCL-8260-R2(14)
L2146570-04A	Vial Large Septa unpreserved (4oz)	A	NA		5.6	Y	Absent		NYTCL-8260-R2(14)
L2146570-04B	Vial Large Septa unpreserved (4oz)	A	NA		5.6	Y	Absent		NYTCL-8270(14),TS(7)
L2146570-04X	Vial MeOH preserved split	A	NA		5.6	Y	Absent		NYTCL-8260-R2(14)
L2146570-04Y	Vial Water preserved split	A	NA		5.6	Y	Absent	31-AUG-21 05:31	NYTCL-8260-R2(14)
L2146570-04Z	Vial Water preserved split	A	NA		5.6	Y	Absent	31-AUG-21 05:31	NYTCL-8260-R2(14)
L2146570-05A	Vial Large Septa unpreserved (4oz)	A	NA		5.6	Y	Absent		NYTCL-8260-R2(14)
L2146570-05B	Glass 120ml/4oz unpreserved	A	NA		5.6	Y	Absent		NYTCL-8270(14),TS(7)
L2146570-05X	Vial MeOH preserved split	A	NA		5.6	Y	Absent		NYTCL-8260-R2(14)

*Values in parentheses indicate holding time in days

Project Name: COYNE
Project Number: 059294.001

Lab Number: L2146570
Report Date: 08/31/21

Container Information

Container ID	Container Type	Cooler	Initial pH	Final pH	Temp deg C	Pres	Seal	Frozen Date/Time	Analysis(*)
L2146570-05Y	Vial Water preserved split	A	NA		5.6	Y	Absent	31-AUG-21 05:31	NYTCL-8260-R2(14)
L2146570-05Z	Vial Water preserved split	A	NA		5.6	Y	Absent	31-AUG-21 05:31	NYTCL-8260-R2(14)

*Values in parentheses indicate holding time in days

Project Name:	COYNE	**Lab Number:**	L2146570
Project Number:	059294.001	**Report Date:**	08/31/21

GLOSSARY

Acronyms

DL - Detection Limit: This value represents the level to which target analyte concentrations are reported as estimated values, when those target analyte concentrations are quantified below the limit of quantitation (LOQ). The DL includes any adjustments from dilutions, concentrations or moisture content, where applicable. (DoD report formats only.)

EDL - Estimated Detection Limit: This value represents the level to which target analyte concentrations are reported as estimated values, when those target analyte concentrations are quantified below the reporting limit (RL). The EDL includes any adjustments from dilutions, concentrations or moisture content, where applicable. The use of EDLs is specific to the analysis of PAHs using Solid-Phase Microextraction (SPME).

EMPC - Estimated Maximum Possible Concentration: The concentration that results from the signal present at the retention time of an analyte when the ions meet all of the identification criteria except the ion abundance ratio criteria. An EMPC is a worst-case estimate of the concentration.

EPA - Environmental Protection Agency.

LCS - Laboratory Control Sample: A sample matrix, free from the analytes of interest, spiked with verified known amounts of analytes or a material containing known and verified amounts of analytes.

LCSD - Laboratory Control Sample Duplicate: Refer to LCS.

LFB - Laboratory Fortified Blank: A sample matrix, free from the analytes of interest, spiked with verified known amounts of analytes or a material containing known and verified amounts of analytes.

LOD - Limit of Detection: This value represents the level to which a target analyte can reliably be detected for a specific analyte in a specific matrix by a specific method. The LOD includes any adjustments from dilutions, concentrations or moisture content, where applicable. (DoD report formats only.)

LOQ - Limit of Quantitation: The value at which an instrument can accurately measure an analyte at a specific concentration. The LOQ includes any adjustments from dilutions, concentrations or moisture content, where applicable. (DoD report formats only.)

Limit of Quantitation: The value at which an instrument can accurately measure an analyte at a specific concentration. The LOQ includes any adjustments from dilutions, concentrations or moisture content, where applicable. (DoD report formats only.)

MDL - Method Detection Limit: This value represents the level to which target analyte concentrations are reported as estimated values, when those target analyte concentrations are quantified below the reporting limit (RL). The MDL includes any adjustments from dilutions, concentrations or moisture content, where applicable.

MS - Matrix Spike Sample: A sample prepared by adding a known mass of target analyte to a specified amount of matrix sample for which an independent estimate of target analyte concentration is available. For Method 332.0, the spike recovery is calculated using the native concentration, including estimated values.

MSD - Matrix Spike Sample Duplicate: Refer to MS.

NA - Not Applicable.

NC - Not Calculated: Term is utilized when one or more of the results utilized in the calculation are non-detect at the parameter's reporting unit.

NDPA/DPA - N-Nitrosodiphenylamine/Diphenylamine.

NI - Not Ignitable.

NP - Non-Plastic: Term is utilized for the analysis of Atterberg Limits in soil.

NR - No Results: Term is utilized when 'No Target Compounds Requested' is reported for the analysis of Volatile or Semivolatile Organic TIC only requests.

RL - Reporting Limit: The value at which an instrument can accurately measure an analyte at a specific concentration. The RL includes any adjustments from dilutions, concentrations or moisture content, where applicable.

RPD - Relative Percent Difference: The results from matrix and/or matrix spike duplicates are primarily designed to assess the precision of analytical results in a given matrix and are expressed as relative percent difference (RPD). Values which are less than five times the reporting limit for any individual parameter are evaluated by utilizing the absolute difference between the values; although the RPD value will be provided in the report.

SRM - Standard Reference Material: A reference sample of a known or certified value that is of the same or similar matrix as the associated field samples.

STLP - Semi-dynamic Tank Leaching Procedure per EPA Method 1315.

TEF - Toxic Equivalency Factors: The values assigned to each dioxin and furan to evaluate their toxicity relative to 2,3,7,8-TCDD.

TEQ - Toxic Equivalent: The measure of a sample's toxicity derived by multiplying each dioxin and furan by its corresponding TEF and then summing the resulting values.

TIC - Tentatively Identified Compound: A compound that has been identified to be present and is not part of the target compound list (TCL) for the method and/or program. All TICs are qualitatively identified and reported as estimated concentrations.

Report Format: DU Report with 'J' Qualifiers

Project Name:	COYNE	**Lab Number:**	L2146570
Project Number:	059294.001	**Report Date:**	08/31/21

Footnotes

1 - The reference for this analyte should be considered modified since this analyte is absent from the target analyte list of the original method.

Terms

Analytical Method: Both the document from which the method originates and the analytical reference method. (Example: EPA 8260B is shown as 1,8260B.) The codes for the reference method documents are provided in the References section of the Addendum.

Difference: With respect to Total Oxidizable Precursor (TOP) Assay analysis, the difference is defined as the Post-Treatment value minus the Pre-Treatment value.

Final pH: As it pertains to Sample Receipt & Container Information section of the report, Final pH reflects pH of container determined after adjustment at the laboratory, if applicable. If no adjustment required, value reflects Initial pH.

Frozen Date/Time: With respect to Volatile Organics in soil, Frozen Date/Time reflects the date/time at which associated Reagent Water-preserved vials were initially frozen. Note: If frozen date/time is beyond 48 hours from sample collection, value will be reflected in 'bold'.

Initial pH: As it pertains to Sample Receipt & Container Information section of the report, Initial pH reflects pH of container determined upon receipt, if applicable.

PAH Total: With respect to Alkylated PAH analyses, the 'PAHs, Total' result is defined as the summation of results for all or a subset of the following compounds: Naphthalene, C1-C4 Naphthalenes, 2-Methylnaphthalene, 1-Methylnaphthalene, Biphenyl, Acenaphthylene, Acenaphthene, Fluorene, C1-C3 Fluorenes, Phenanthrene, C1-C4 Phenanthrenes/Anthracenes, Anthracene, Fluoranthene, Pyrene, C1-C4 Fluoranthenes/Pyrenes, Benz(a)anthracene, Chrysene, C1-C4 Chrysenes, Benzo(b)fluoranthene, Benzo(j)+(k)fluoranthene, Benzo(e)pyrene, Benzo(a)pyrene, Perylene, Indeno(1,2,3-cd)pyrene, Dibenz(ah)+(ac)anthracene, Benzo(g,h,i)perylene. If a 'Total' result is requested, the results of its individual components will also be reported.

PFAS Total: With respect to PFAS analyses, the 'PFAS, Total (5)' result is defined as the summation of results for: PFHpA, PFHxS, PFOA, PFNA and PFOS. In addition, the 'PFAS, Total (6)' result is defined as the summation of results for: PFHpA, PFHxS, PFOA, PFNA, PFDA and PFOS. For MassDEP DW compliance analysis only, the 'PFAS, Total (6)' result is defined as the summation of results at or above the RL. Note: If a 'Total' result is requested, the results of its individual components will also be reported.

The target compound Chlordane (CAS No. 57-74-9) is reported for GC ECD analyses. Per EPA,this compound "refers to a mixture of chlordane isomers, other chlorinated hydrocarbons and numerous other components." (Reference: USEPA Toxicological Review of Chlordane, In Support of Summary Information on the Integrated Risk Information System (IRIS), December 1997.)

Total: With respect to Organic analyses, a 'Total' result is defined as the summation of results for individual isomers or Aroclors. If a 'Total' result is requested, the results of its individual components will also be reported. This is applicable to 'Total' results for methods 8260, 8081 and 8082.

Data Qualifiers

A - Spectra identified as "Aldol Condensates" are byproducts of the extraction/concentration procedures when acetone is introduced in the process.

B - The analyte was detected above the reporting limit in the associated method blank. Flag only applies to associated field samples that have detectable concentrations of the analyte at less than ten times (10x) the concentration found in the blank. For MCP-related projects, flag only applies to associated field samples that have detectable concentrations of the analyte at less than ten times (10x) the concentration found in the blank. For DOD-related projects, flag only applies to associated field samples that have detectable concentrations of the analyte at less than ten times (10x) the concentration found in the blank AND the analyte was detected above one-half the reporting limit (or above the reporting limit for common lab contaminants) in the associated method blank. For NJ-Air-related projects, flag only applies to associated field samples that have detectable concentrations of the analyte above the reporting limit. For NJ-related projects (excluding Air), flag only applies to associated field samples that have detectable concentrations of the analyte, which was detected above the reporting limit in the associated method blank or above five times the reporting limit for common lab contaminants (Phthalates, Acetone, Methylene Chloride, 2-Butanone).

C - Co-elution: The target analyte co-elutes with a known lab standard (i.e. surrogate, internal standards, etc.) for co-extracted analyses.

D - Concentration of analyte was quantified from diluted analysis. Flag only applies to field samples that have detectable concentrations of the analyte.

E - Concentration of analyte exceeds the range of the calibration curve and/or linear range of the instrument.

F - The ratio of quantifier ion response to qualifier ion response falls outside of the laboratory criteria. Results are considered to be an estimated maximum concentration.

G - The concentration may be biased high due to matrix interferences (i.e, co-elution) with non-target compound(s). The result should be considered estimated.

H - The analysis of pH was performed beyond the regulatory-required holding time of 15 minutes from the time of sample collection.

I - The lower value for the two columns has been reported due to obvious interference.

J - Estimated value. The Target analyte concentration is below the quantitation limit (RL), but above the Method Detection Limit (MDL) or Estimated Detection Limit (EDL) for SPME-related analyses. This represents an estimated concentration for Tentatively Identified Compounds (TICs).

M - Reporting Limit (RL) exceeds the MCP CAM Reporting Limit for this analyte.

ND - Not detected at the method detection limit (MDL) for the sample, or estimated detection limit (EDL) for SPME-related analyses.

Report Format: DU Report with 'J' Qualifiers

Project Name:	COYNE	**Lab Number:**	L2146570
Project Number:	059294.001	**Report Date:**	08/31/21

Data Qualifiers

NJ - Presumptive evidence of compound. This represents an estimated concentration for Tentatively Identified Compounds (TICs), where the identification is based on a mass spectral library search.

P - The RPD between the results for the two columns exceeds the method-specified criteria.

Q - The quality control sample exceeds the associated acceptance criteria. For DOD-related projects, LCS and/or Continuing Calibration Standard exceedences are also qualified on all associated sample results. Note: This flag is not applicable for matrix spike recoveries when the sample concentration is greater than 4x the spike added or for batch duplicate RPD when the sample concentrations are less than 5x the RL. (Metals only.)

R - Analytical results are from sample re-analysis.

RE - Analytical results are from sample re-extraction.

S - Analytical results are from modified screening analysis.

Report Format: DU Report with 'J' Qualifiers

Project Name:	COYNE	**Lab Number:**	L2146570
Project Number:	059294.001	**Report Date:**	08/31/21

REFERENCES

1 Test Methods for Evaluating Solid Waste: Physical/Chemical Methods. EPA SW-846. Third Edition. Updates I - VI, 2018.

121 Standard Methods for the Examination of Water and Wastewater. APHA-AWWA-WEF. Standard Methods Online.

LIMITATION OF LIABILITIES

Alpha Analytical performs services with reasonable care and diligence normal to the analytical testing laboratory industry. In the event of an error, the sole and exclusive responsibility of Alpha Analytical shall be to re-perform the work at it's own expense. In no event shall Alpha Analytical be held liable for any incidental, consequential or special damages, including but not limited to, damages in any way connected with the use of, interpretation of, information or analysis provided by Alpha Analytical.

We strongly urge our clients to comply with EPA protocol regarding sample volume, preservation, cooling, containers, sampling procedures, holding time and splitting of samples in the field.

Certification Information

The following analytes are not included in our Primary NELAP Scope of Accreditation:

Westborough Facility
EPA 624/624.1: m/p-xylene, o-xylene, Naphthalene
EPA 625/625.1: alpha-Terpineol
EPA 8260C/8260D: NPW: 1,2,4,5-Tetramethylbenzene; 4-Ethyltoluene, Azobenzene; SCM: Iodomethane (methyl iodide), 1,2,4,5-Tetramethylbenzene; 4-Ethyltoluene.
EPA 8270D/8270E: NPW: Dimethylnaphthalene,1,4-Diphenylhydrazine, alpha-Terpineol; SCM: Dimethylnaphthalene,1,4-Diphenylhydrazine.
SM4500: NPW: Amenable Cyanide; SCM: Total Phosphorus, TKN, NO2, NO3.

Mansfield Facility
SM 2540D: TSS
EPA 8082A: NPW: PCB: 1, 5, 31, 87,101, 110, 141, 151, 153, 180, 183, 187.
EPA TO-15: Halothane, 2,4,4-Trimethyl-2-pentene, 2,4,4-Trimethyl-1-pentene, Thiophene, 2-Methylthiophene, 3-Methylthiophene, 2-Ethylthiophene, 1,2,3-Trimethylbenzene, Indan, Indene, 1,2,4,5-Tetramethylbenzene, Benzothiophene, 1-Methylnaphthalene.
Biological Tissue Matrix: EPA 3050B

The following analytes are included in our Massachusetts DEP Scope of Accreditation

Westborough Facility:

Drinking Water
EPA 300.0: Chloride, Nitrate-N, Fluoride, Sulfate; **EPA 353.2**: Nitrate-N, Nitrite-N; **SM4500NO3-F**: Nitrate-N, Nitrite-N; **SM4500F-C, SM4500CN-CE, EPA 180.1, SM2130B, SM4500Cl-D, SM2320B, SM2540C, SM4500H-B, SM4500NO2-B**
EPA 332: Perchlorate; **EPA 524.2:** THMs and VOCs; **EPA 504.1:** EDB, DBCP.
Microbiology: **SM9215B; SM9223-P/A, SM9223B-Colilert-QT,SM9222D**.

Non-Potable Water
SM4500H,B, EPA 120.1, SM2510B, SM2540C, SM2320B, SM4500CL-E, SM4500F-BC, SM4500NH3-BH: Ammonia-N and Kjeldahl-N, **EPA 350.1**: Ammonia-N, **LACHAT 10-107-06-1-B**: Ammonia-N, **EPA 351.1, SM4500NO3-F, EPA 353.2**: Nitrate-N, **SM4500P-E, SM4500P-B, E, SM4500SO4-E, SM5220D, EPA 410.4, SM5210B, SM5310C, SM4500CL-D, EPA 1664, EPA 420.1, SM4500-CN-CE, SM2540D, EPA 300: Chloride, Sulfate, Nitrate.**
EPA 624.1: Volatile Halocarbons & Aromatics,
EPA 608.3: Chlordane, Toxaphene, Aldrin, alpha-BHC, beta-BHC, gamma-BHC, delta-BHC, Dieldrin, DDD, DDE, DDT, Endosulfan I, Endosulfan II, Endosulfan sulfate, Endrin, Endrin Aldehyde, Heptachlor, Heptachlor Epoxide, PCBs
EPA 625.1: SVOC (Acid/Base/Neutral Extractables), **EPA 600/4-81-045**: PCB-Oil.
Microbiology: **SM9223B-Colilert-QT; Enterolert-QT, SM9221E, EPA 1600, EPA 1603, SM9222D.**

Mansfield Facility:

Drinking Water
EPA 200.7: Al, Ba, Cd, Cr, Cu, Fe, Mn, Ni, Na, Ag, Ca, Zn. **EPA 200.8:** Al, Sb, As, Ba, Be, Cd, Cr, Cu, Pb, Mn, Ni, Se, Ag, TL, Zn. **EPA 245.1** Hg.
EPA 522, EPA 537.1.

Non-Potable Water
EPA 200.7: Al, Sb, As, Be, Cd, Ca, Cr, Co, Cu, Fe, Pb, Mg, Mn, Mo, Ni, K, Se, Ag, Na, Sr, TL, Ti, V, Zn.
EPA 200.8: Al, Sb, As, Be, Cd, Cr, Cu, Fe, Pb, Mn, Ni, K, Se, Ag, Na, TL, Zn.
EPA 245.1 Hg.
SM2340B

For a complete listing of analytes and methods, please contact your Alpha Project Manager.

ALPHA

NEW YORK CHAIN OF CUSTODY

Westborough, MA 01581 — 8 Walkup Dr. — TEL: 508-898-9220 — FAX: 508-898-9193
Mansfield, MA 02048 — 320 Forbes Blvd — TEL: 508-822-9300 — FAX: 508-822-3288

Service Centers
Mahwah, NJ 07430: 35 Whitney Rd, Suite 5
Albany, NY 12205: 14 Walker Way
Tonawanda, NY 14150: 275 Cooper Ave, Suite 105

Page 1 of 1

Date Rec'd in Lab: 08/31/21

ALPHA Job #: L2146570

Client Information
Client: CHA
Address: 200 S. Salina St Suite 600 Syracuse NY 13202
Phone: 315 257 7154
Fax:
Email: smiller@chacompanies.com

Project Information
Project Name: Cosyne
Project Location: Syracuse NY
Project #: 059294.001
(Use Project name as Project #)
Project Manager: S. Miller
ALPHAQuote #:

Turn-Around Time
Standard ☐ Due Date:
Rush (only if pre approved) ☒ # of Days: 24 hr TAT

Deliverables
☐ ASP-A ☐ ASP-B
☐ EQuIS (1 File) ☒ EQuIS (4 File)
☐ Other

Billing Information
☐ Same as Client Info
PO #

Regulatory Requirement
☐ NY TOGS ☐ NY Part 375
☐ AWQ Standards ☐ NY CP-51
☐ NY Restricted Use ☐ Other
☐ NY Unrestricted Use
☐ NYC Sewer Discharge

Disposal Site Information
Please identify below location of applicable disposal facilities.
Disposal Facility:
☐ NJ ☐ NY
☐ Other:

☐ These samples have been previously analyzed by Alpha

Other project specific requirements/comments:

Please specify Metals or TAL.

ANALYSIS

Sample Filtration
☐ Done
☐ Lab to do
Preservation
☐ Lab to do
(Please Specify below)

ALPHA Lab ID (Lab Use Only)	Sample ID	Collection Date	Collection Time	Sample Matrix	Sampler's Initials	VOC 8260	SVOC 8270							Sample Specific Comments	Total # Bottles
46570 -01	SOIL-SW-400	8/30/2021	1015	So. l	SM	X	X								2
-02	SOIL-B-400		1020			X	X								2
-03	SOIL-SW-401		1515			X	X								2
-04	SOIL-B-401		1520			X	X								2
-05	SOIL-SW-402	↓	1530	↓	↓	X	X								2

Preservative Code:
A = None
B = HCl
C = HNO_3
D = H_2SO_4
E = NaOH
F = MeOH
G = $NaHSO_4$
H = $Na_2S_2O_3$
K/E = Zn Ac/NaOH
O = Other

Container Code
P = Plastic
A = Amber Glass
V = Vial
G = Glass
B = Bacteria Cup
C = Cube
O = Other
E = Encore
D = BOD Bottle

Westboro: Certification No: MA935
Mansfield: Certification No: MA015

Container Type	A	A		
Preservative	A	A		

Relinquished By:	Date/Time	Received By:	Date/Time
Samantha Miller	8/31/21 1620	ABL Courier Storage	8/31/21 1620
ABL Courier Storage	8/31/21 1820		8/31/21 1820
	8/31/21 1820		8/31/21 20:20

Please print clearly, legibly and completely. Samples can not be logged in and turnaround time clock will not start until any ambiguities are resolved. BY EXECUTING THIS COC, THE CLIENT HAS READ AND AGREES TO BE BOUND BY ALPHA'S TERMS & CONDITIONS. (See reverse side.)

Form No: 01-25 HC (rev. 30-Sept-2013)

Quantitation Report (QT Reviewed)

Data Path : I:\VOLATILES\VOA117\2021\210831A\
Data File : V17210831A08.D
Acq On : 31 Aug 2021 10:18 am
Operator : VOA117:NLK
Sample : L2146570-01,31H,5.07,5,0.100,,X,R1A
Misc : WG1541231,ICAL18177
ALS Vial : 8 Sample Multiplier: 1

Quant Time: Aug 31 11:49:37 2021
Quant Method : I:\VOLATILES\VOA117\2021\210831A\V117_210726N_8260.m
Quant Title : VOLATILES BY GC/MS
QLast Update : Tue Jul 27 09:16:22 2021
Response via : Initial Calibration

Sub List : 8260-CurveSoil - Megamix plus Diox1A\V17210831A02.D•

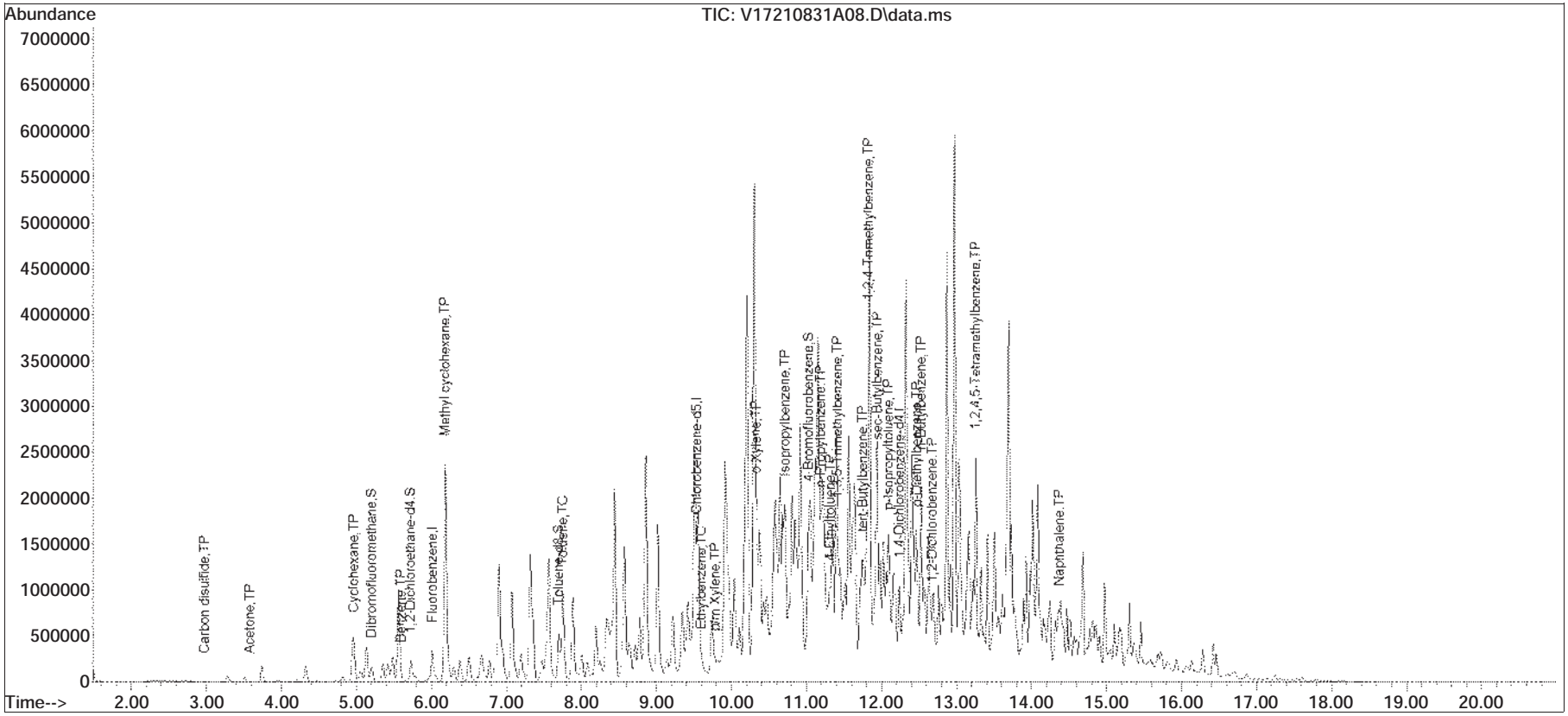

Quantitation Report (QT Reviewed)

Data Path : I:\VOLATILES\VOA117\2021\210831A\
Data File : V17210831A09.D
Acq On : 31 Aug 2021 10:45 am
Operator : VOA117:NLK
Sample : L2146570-02,31H,5.09,5,0.100,,X,R1A
Misc : WG1541231,ICAL18177
ALS Vial : 9 Sample Multiplier: 1

Quant Time: Aug 31 11:51:12 2021
Quant Method : I:\VOLATILES\VOA117\2021\210831A\V117_210726N_8260.m
Quant Title : VOLATILES BY GC/MS
QLast Update : Tue Jul 27 09:16:22 2021
Response via : Initial Calibration

Sub List : 8260-CurveSoil - Megamix plus Diox1A\V17210831A02.D•

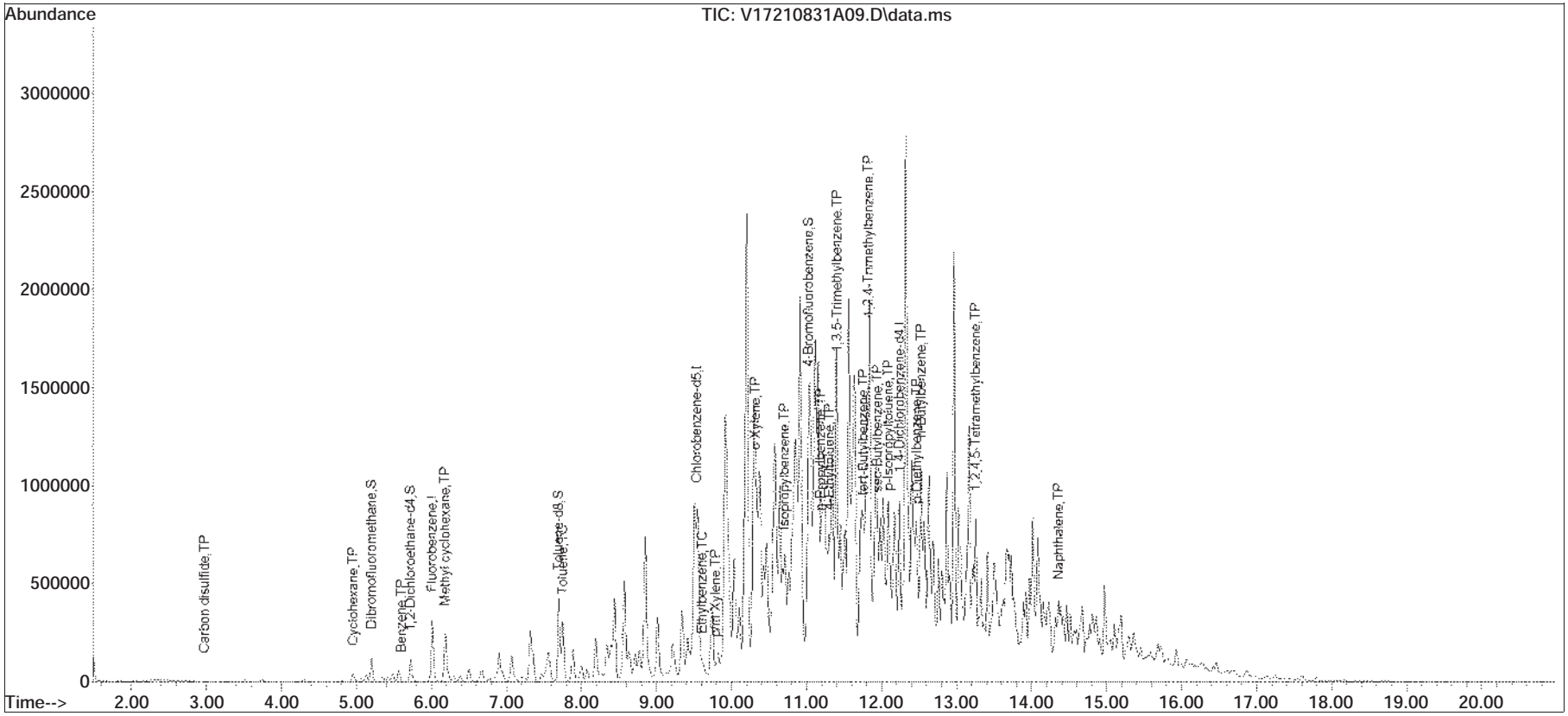

Quantitation Report (QT Reviewed)

Data Path : I:\VOLATILES\VOA117\2021\210831A\
Data File : V17210831A10.D
Acq On : 31 Aug 2021 11:11 am
Operator : VOA117:NLK
Sample : L2146570-03,31H,5.61,5,0.100,,X,R1A
Misc : WG1541231,ICAL18177
ALS Vial : 10 Sample Multiplier: 1

Quant Time: Aug 31 11:52:50 2021
Quant Method : I:\VOLATILES\VOA117\2021\210831A\V117_210726N_8260.m
Quant Title : VOLATILES BY GC/MS
QLast Update : Tue Jul 27 09:16:22 2021
Response via : Initial Calibration

Sub List : 8260-CurveSoil - Megamix plus Diox1A\V17210831A02.D•

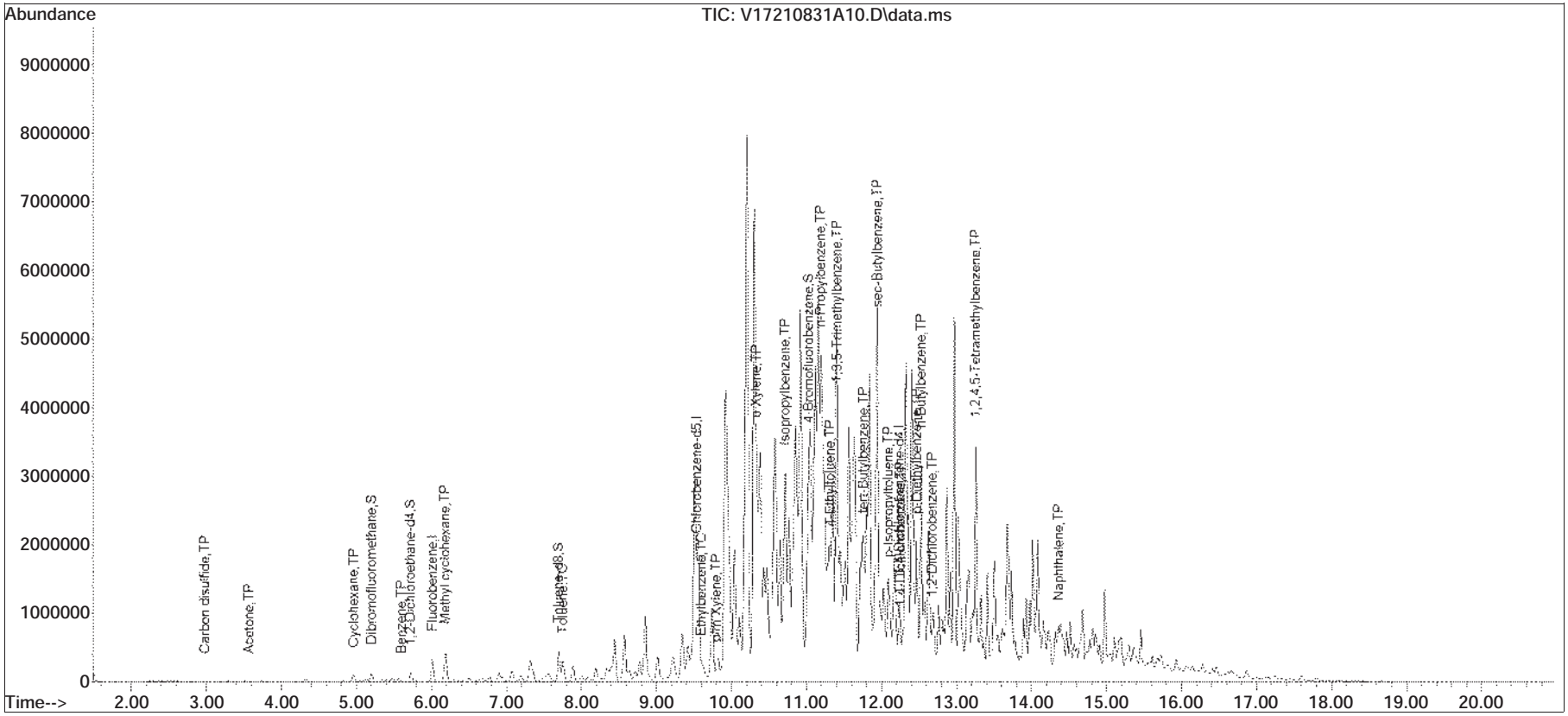

Quantitation Report (QT Reviewed)

Data Path : I:\VOLATILES\VOA117\2021\210831A\
Data File : V17210831A11.D
Acq On : 31 Aug 2021 11:38 am
Operator : VOA117:NLK
Sample : L2146570-04,31H,5.05,5,0.100,,X,R1A
Misc : WG1541231,ICAL18177
ALS Vial : 11 Sample Multiplier: 1

Quant Time: Aug 31 12:09:15 2021
Quant Method : I:\VOLATILES\VOA117\2021\210831A\V117_210726N_8260.m
Quant Title : VOLATILES BY GC/MS
QLast Update : Tue Jul 27 09:16:22 2021
Response via : Initial Calibration

Sub List : 8260-CurveSoil - Megamix plus Diox1A\V17210831A02.D•

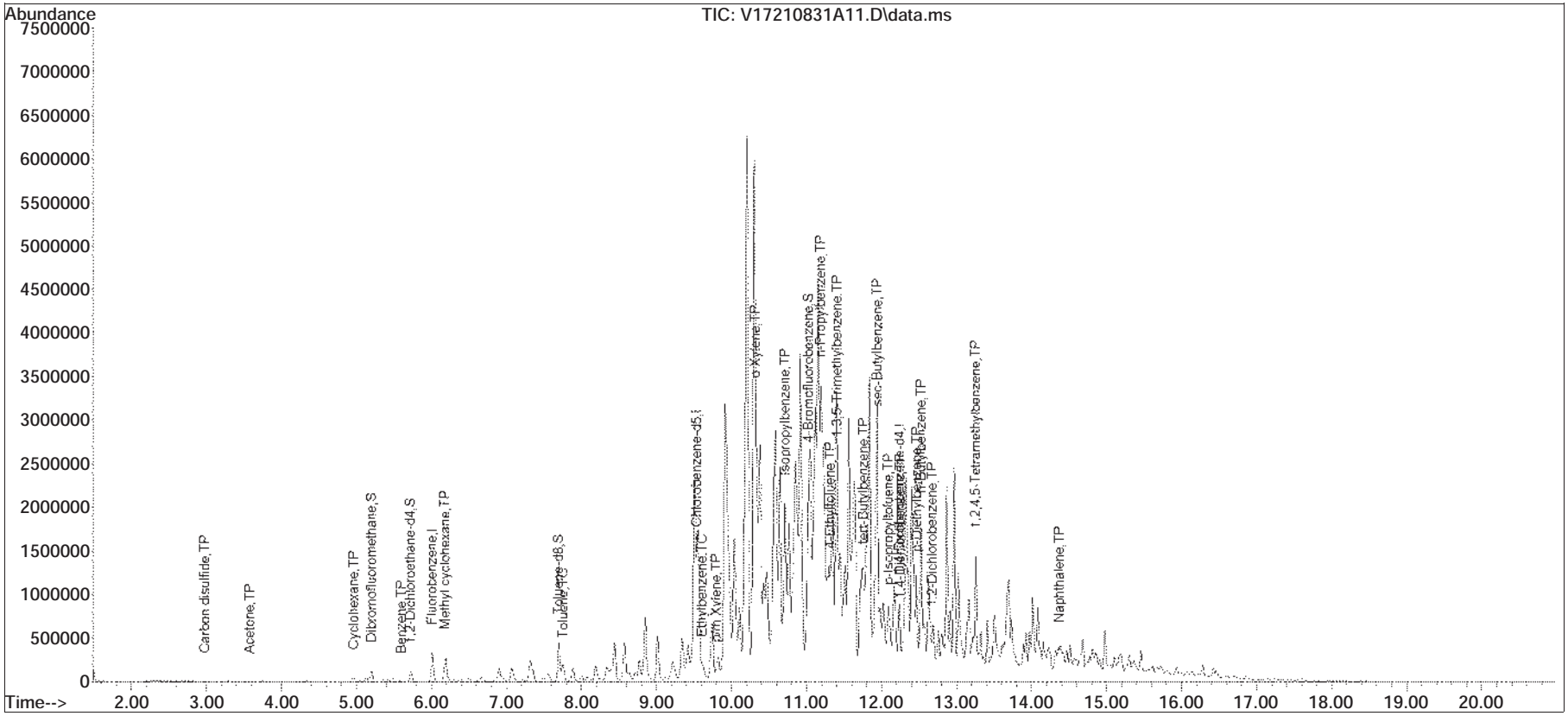

Quantitation Report (QT Reviewed)

Data Path : I:\VOLATILES\VOA117\2021\210831A\
Data File : V17210831A12.D
Acq On : 31 Aug 2021 12:05 pm
Operator : VOA117:NLK
Sample : L2146570-05,31H,5.17,5,0.100,,X,R1A
Misc : WG1541231,ICAL18177
ALS Vial : 12 Sample Multiplier: 1

Quant Time: Aug 31 12:31:26 2021
Quant Method : I:\VOLATILES\VOA117\2021\210831A\V117_210726N_8260.m
Quant Title : VOLATILES BY GC/MS
QLast Update : Tue Jul 27 09:16:22 2021
Response via : Initial Calibration

Sub List : 8260-CurveSoil - Megamix plus Diox1A\V17210831A02.D•

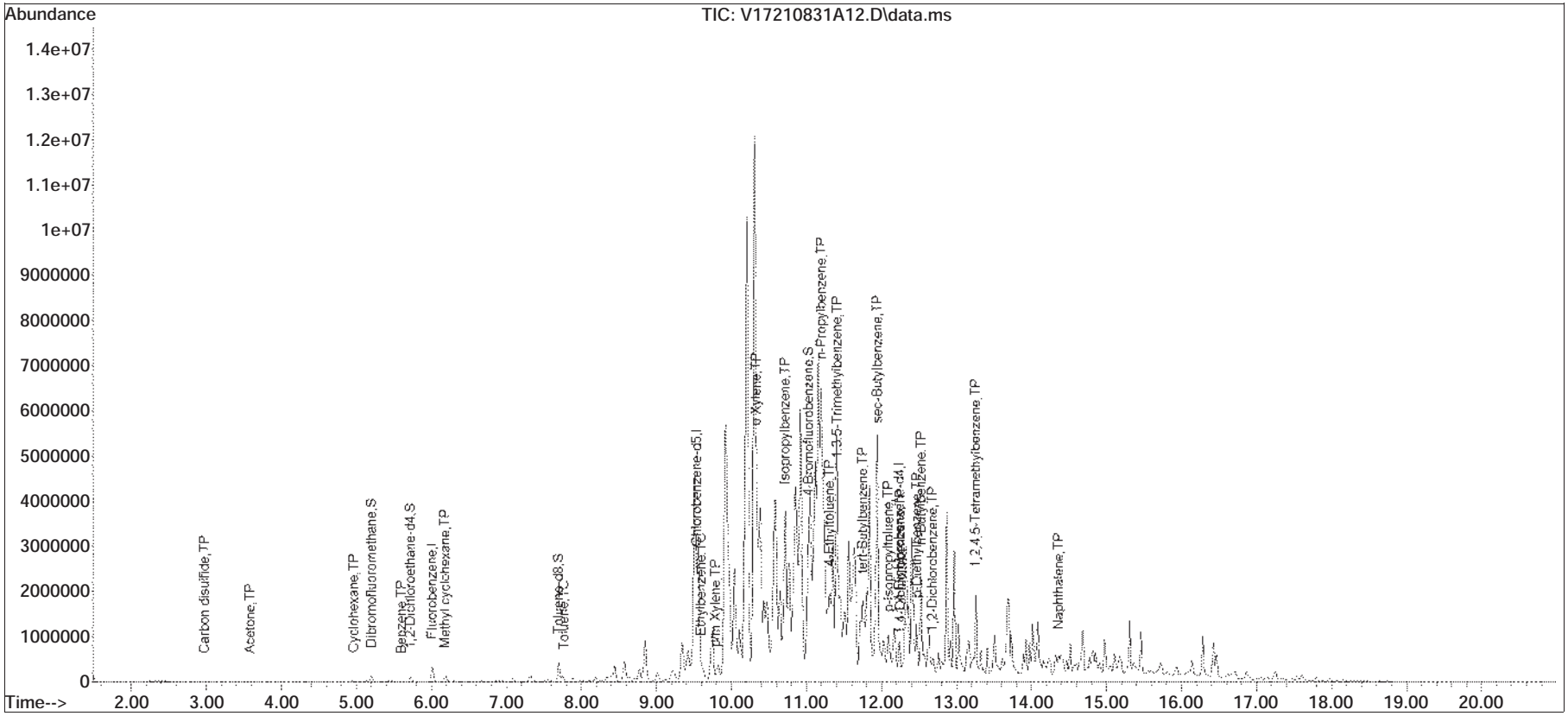

APPENDIX D

Zero-Valent Iron Slurry Documentation

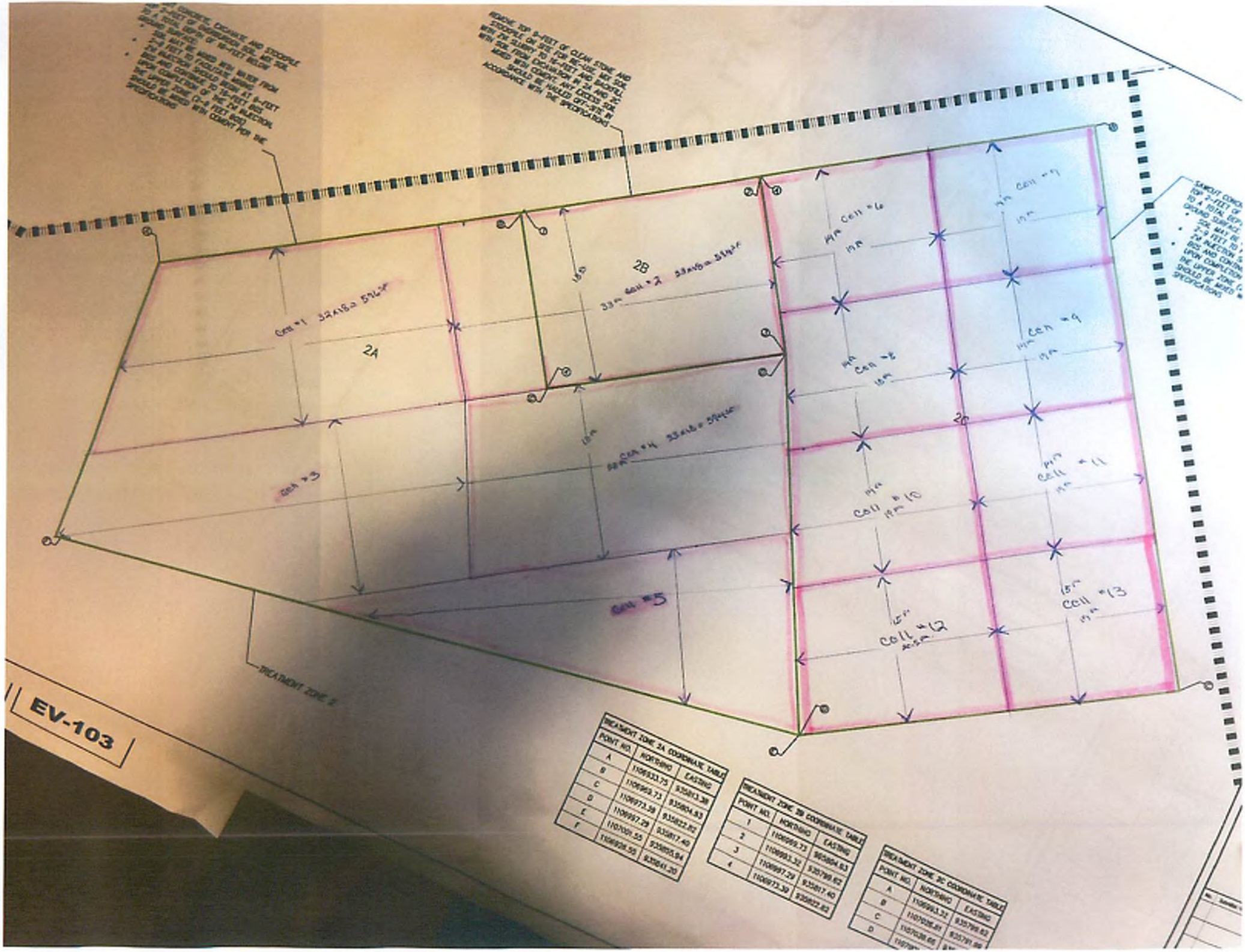

TREATMENT ZONE 2A COORDINATE TABLE

POINT NO.	NORTHING	EASTING
A	1106933.75	935813.38
B	1106969.73	935804.83
C	1106973.39	935822.82
D	1106997.29	935817.40
E	1107001.55	935855.94
F	1106926.55	935841.20

TREATMENT ZONE 2B COORDINATE TABLE

POINT NO.	NORTHING	EASTING
1	1106969.73	935804.83
2	1106993.32	935799.62
3	1106997.29	935817.40
4	1106973.39	935822.82

TREATMENT ZONE 2C COORDINATE TABLE

POINT NO.	NORTHING	EASTING
A	1106993.32	935799.62
B	1107026.81	935791.99
C	1107038.66	[illegible]
D	[illegible]	[illegible]

Grout Plant Batching Report For JMA Technologies Project

Operator__Jay/Dan_____ Date___ 8.25.20

start				**end**				**total**
Water	**Cememt**	**Total**	**ZVI**	**Water**	**Cement**	**total**	**ZVI**	
538		801	263					
512		821	309					
534		801	267					
534		806	272					
538		812	274					
513		825	312					
570		830	300					
485		785	300					
530		810	280					

Total gal **Cement total lbs.**

tons

Comments:

ZVI Total 2577 kg = 5682 lbs = 2.84/ton

Cell # 7

Operator__Jay/Dan_____ Date___ 8.26.20

start				**end**				**total**
Water	**Cememt**	**Total**	**ZVI**	**Water**	**Cement**	**total**	**ZVI**	
526		816	290	529		806.0	277	
530		806	276	533		814.0	281	
533		814	281	543		814.0	271	
509		809	300	544		821.0	277	
550		864	314	527		816.0	289	
540		852	312					
528		811	283					
548		848	300					
528		808	280					
527		806	279					
525		793	268					
530		830	300					
519		801	282					
576		881	305					
579		889	310					
530		803	273					
523		811	288					
532		801	269					
541		842	301					
536		810	274					
573		866	293					
528		816	288					
535		804	269					
557		857	300					
539		849	310					
529		818	289					

Total gal **Cement total lbs.**

tons

Comments:

ZVI Total 8929 kg = 19,688 lbs = 9.84 tons

Cell # 7

Operator__Jay/Dan_____Date____8.27.20

start				**end**			**total**
Water	**Cememt**	**Total**	**ZVI**	**Water**	**Cement**	**total**	**ZVI**
538		801	263				
512		821	309				
534		801	267				
534		806	272				
538		812	274				
513		825	312				
570		830	300				
485		785	300				
530		810	280				
526		816	290				
530		806	276				
533		814	281				
509		809	300				
550		835	285				
540		840	300				
528		801	273				
528		829	301				
548		827	279				
527		808	281				
529		829	300				
531		806	275				

Total gal **Cement total lbs.**

tons

Comments:

ZVI Total 6018 kg = 13,270 lbs = 6.63 tons

Cell # 6

Operator__Jay/Dan_____Date____8.28.20

start				**end**			**total**
Water	**Cememt**	**Total**	**ZVI**	**Water**	**Cement**	**total**	**ZVI**
526		816	290				
533		814	281				
550		835	285				
528		801	273				
527		808	281				
531		786	255				
529		829	300				
548		840	292				
528		832	304				

Total gal **Cement total lbs.**

tons

Comments:

ZVI Total 2561 kg = 5647 lbs = 2.82 tons

Cell # 6

Grout Plant Batching Report For JMA Technologies Project

Operator__Jay/Dan_____Date____8.31.20

start				**end**		**total**	
Water	**Cememt**	**Total**	**ZVI**	**Water**	**Cement**	**total**	**ZVI**
406	396	811		400	387	787.0	
388	318	780		398	412	810.0	
403	396	799					
404	405	809					
409	381	790					
399	403	802					
393	417	810					
402	388	790					
403	380	783					
400	386	786					
402	378	780					
395	410	805					
410	375	785					
395	415	810					
393	412	805					
392	408	800					
400	399	799					
438	362	800					
406	396	811					
438	362	800					
398	410	810					
399	411	810					
396	402	789					
403	323	781					
404	385	789					
394	386	780					

Cement total lbs.

Comments:

Cell # Top 6 & 7 Portland Total 10903 kg = 24,041 lbs = 12.02 tons

Grout Plant Batching Report For JMA Technologies Project

Operator__Jay/Dan_____Date____8.31.20

start				**end**				**total**
Water	**Cememt**	**Total**	**ZVI**	**Water**	**Cement**	**total**	**ZVI**	
573		847	274					
576		853	277					
573		847	274					
579		852	273					
577		853	276					
579		853	274					
577		852	275					
576		853	277					
577		853	276					

Total gal **Cement total lbs.**

tons

Comments:

Cell # 2

ZVI Total 2476 kg = 5460 lbs = 2.73 tons

7 Super Sacks ZVI @ 2,800 lbs = 9.80 tons

Grout Plant Batching Report For JMA Technologies Project

Operator__Jay/Dan_____Date____9.01.20

start				**end**		**total**	
Water	**Cememt**	**Total**	**ZVI**	**Water**	**Cement**	**total**	**ZVI**
445	382	827		419	431	850.0	
440	385	825		434	427	840.0	
431	410	841		413	427	840.0	
432	350	782		412	413	825.0	
427	394	821		418	361	780.0	
428	402	830		414	431	845.0	
434	386	820		410	415	825.0	
425	404	829		420	400	820.0	
423	417	840		390	400	790	
421	389	810		422	353	775	
435	380	815		407	425	728	
422	388	810		406	347	753	
424	372	796					
430	393	823					
421	409	830					
423	372	795					
450	390	840					
432	393	825					
417	395	812					
424	406	830					
425	372	797					
411	389	800					
428	398	826					
400	415	815					
424	407	831					
418	397	815					

Cement total lbs.

tons

Comments:

Portland Total; 15,025 kg = 33,130 lbs = 16.56 tons

Cell # 7 & 1/2 of 6

Grout Plant Batching Report For JMA Technologies Project

Operator__Jay/Dan_____Date____9.02.20

start				**end**		**total**	
Water	**Cememt**	**Total**	**ZVI**	**Water**	**Cement**	**total**	**ZVI**
391	429	820		430	393	823.0	
396	376	772		422	388	810.0	
405	361	766		421	389	810.0	
390	400	790		425	404	829.0	
390	368	758		428	402	830.0	
400	410	810		432	350	782.0	
377	393	770		440	385	825.0	
374	400	774		445	382	827.0	
414	386	800					
378	342	720					
382	448	830					
380	407	787					
417	380	797					
478	342	820					
406	347	753					
422	353	775					
420	400	820					
414	431	845					
412	413	825					
434	427	861					
418	397	815					
400	415	815					
411	389	800					
424	406	830					
432	393	825					
423	372	795					

Cement total lbs.

tons

Comments:

Portland Total 13,278 kg = 29,278 lbs = 14.64 tons

Cell # 2

Grout Plant Batching Report For JMA Technologies Project

Operator__Jay/Dan_____Date____9.02.20

start				**end**				**total**
Water	**Cememt**	**Total**	**ZVI**	**Water**	**Cement**	**total**	**ZVI**	
401	497	898						
415	405	820						
408	402	810						
415	385	800						
407	390	797						
396	404	800						
404	392	796						
401	399	800						
408	366	774						
401	356	757						
394	386	780						
400	387	787						
404	385	789						
398	412	810						

Cement total lbs

Comments:

Portland Total 5566 kg = 12,273 lbs = 6.14 tons

Cell # 6

Grout Plant Batching Report For JMA Technologies Project

Operator__Jay/Dan_____ Date___ 9.03.20

start				**end**				**total**
Water	**Cememt**	**Total**	**ZVI**	**Water**	**Cement**	**total**	**ZVI**	
395	420	815		397	401	798.0		
401	406	807		399	393	792.0		
398	421	819		400	404	804.0		
397	411	808		401	403	804.0		
401	395	796		397	401	798.0		
400	393	793		401	402	803.0		
397	393	790						
399	404	803						
401	401	802						
397	402	799						
396	393	789						
400	405	805						
398	394	792						
396	406	802						
398	393	791						
399	398	797						
405	403	808						
395	401	796						
394	415	809						
399	398	797						
401	402	803						
395	402	797						
398	402	800						
399	402	801						
399	401	800						
398	391	789						

Cement total lbs.

tons

Comments:

Portland Total 12,856 kg = 28,347 lbs = 14.17 tons

Cell # 1

ZVI Mixed with bucket 9 bags @ 2,800 = 12.60 tons

Grout Plant Batching Report For JMA Technologies Project

Operator__Jay/Dan_____ Date___ 9.04.20

start				**end**				**total**
Water	**Cememt**	**Total**	**ZVI**	**Water**	**Cement**	**total**	**ZVI**	
401	421	822		401	399	800.0		
401	399	800		402	389	791.0		
398	401	799		401	399	800.0		
398	405	803		403	380	783.0		
399	399	798		399	397	796.0		
399	402	801		404	391	795.0		
417	396	813		398	391	789.0		
398	402	800		397	393	790.0		
400	399	799		398	384	782		
396	399	795						
399	401	800						
401	401	802						
399	398	797						
401	402	803						
399	401	800						
402	396	798						
399	405	804						
400	402	802						
399	399	798						
403	407	810						
401	382	783						
404	396	800						
403	402	805						
402	401	803						
404	390	794						
397	379	776						

Cement total lbs.

tons

Comments:

Portland Total 13,908 kg = 30,667 lbs = 15.33 tons

Cell # 2 & 6

Operator__Jay/Dan_____ Date___ 9.08.20

start				**end**				**total**
Water	**Cememt**	**Total**	**ZVI**	**Water**	**Cement**	**total**	**ZVI**	
403	347	747		420	379	799.0		
404	346	750						
409	353	762						
398	382	780						
410	378	788						
409	361	770						
407	370	777						
403	371	774						
400	360	760						
409	371	780						
400	370	770						
402	365	767						
426	387	813						
390	354	744						
413	375	788						
400	363	763						
410	370	780						
405	370	775						
396	361	757						
397	373	770						
413	377	790						
401	369	770						
403	366	769						
410	374	784						
404	375	779						
412	373	785						

Cement total lbs.

tons

Comments:

Portland Total 9570 kg = 21,102 lbs = 10.55 tons

Cell # 4

Grout Plant Batching Report For JMA Technologies Project

Operator__Jay/Dan_____Date____9.08.20

start				**end**		**total**	
Water	**Cememt**	**Total**	**ZVI**	**Water**	**Cement**	**total**	**ZVI**
531		786	255				
529		829	300				
527		808	281				
548		827	279				
528		829	301				
528		801	273				
540		840	300				
550		835	285				

Cement total lbs.

tons

Comments:

Cell #

ZVI Total Batched 2274 kg = 5014 lbs = 2.50 tons Cell 4
Bucket Applied 7 super sacks ZVI @ 2,800 = 9.80 tons cell 4
Bucket Applied 16 super sacks ZVI @ cell 9 & 11 = 22.40 tons

Grout Plant Batching Report For JMA Technologies Project

Operator__Jay/Dan_____Date____9.09.20

start				**end**		**total**	
Water	**Cememt**	**Total**	**ZVI**	**Water**	**Cement**	**total**	**ZVI**
398	295	693					
374	369	743					
385	369	754					
372	391	763					
367	413	780					
375	429	804					
375	415	790					
385	386	771					
380	413	793					
382	419	801					
378	402	780					
376	404	780					
367	433	800					
389	381	770					
350	430	780					
373	427	800					
396	400	796					
390	411	801					
388	403	791					
392	409	801					
395	401	796					
393	411	804					
390	407	797					
396	409	805					

Cement total lbs.

tons

Comments:

	cell 9 & 11	Portland Total 9627 kg = 21,228 lbs = 10.61 tons
Cell #	cell 8 & 10	Bucket Applied ZVI 18 super sacks @ 2,800 = 25.20 tons

Grout Plant Batching Report For JMA Technologies Project

Operator__Jay/Dan_____ Date___ 9.10.20

start				**end**				**total**
Water	**Cememt**	**Total**	**ZVI**	**Water**	**Cement**	**total**	**ZVI**	
387	425	812		399	397	796.0		
389	411	800		403	380	783.0		
435	328	763		401	399	800.0		
376	422	798		402	389	791.0		
396	398	794		401	399	800.0		
408	397	805		397	379	776.0		
408	398	806						
400	406	806						
400	393	793						
402	394	796						
402	392	794						
401	394	795						
404	390	794						
402	401	803						
403	402	805						
404	396	800						
401	382	783						
403	407	810						
400	398	798						
400	383	783						
396	397	793						
397	391	788						
398	384	782						
397	393	790						
398	391	789						
404	391	795						

Cement total lbs.

tons

Comments:

Portland Total 12,607 kg = 27,798 lbs = 13.90 tons

Cell # 8 & 10

Grout Plant Batching Report For JMA Technologies Project

Operator__Jay/Dan_____ Date___ 9.11.20

start				**end**				**total**
Water	**Cememt**	**Total**	**ZVI**	**Water**	**Cement**	**total**	**ZVI**	
406	396	802		404	385	789.0		
438	362	800						
388	318	706						
400	399	799						
403	396	799						
392	408	800						
404	405	809						
393	412	805						
409	381	790						
395	415	810						
399	403	802						
410	375	785						
393	417	810						
395	410	805						
402	388	790						
402	378	780						
403	380	783						
400	386	786						
398	410	808						
399	391	790						
399	411	810						
402	388	790						
396	402	798						
398	320	718						
403	323	726						
398	412	810						

Cement total lbs.

tons

Comments:

Portland Total 10,471 kg = 23,089 lbs = 11.54 tons

Cell # 8 & 10

Operator__Jay/Dan_____Date____9.14.20

start				**end**		**total**	
Water	**Cememt**	**Total**	**ZVI**	**Water**	**Cement**	**total**	**ZVI**
392	374	766		415	379	794.0	
394	396	790		407	400	807.0	
402	390	792		402	394	796.0	
410	400	810		394	404	798.0	
405	404	809		400	410	810.0	
398	402	800					
409	406	814					
392	402	794					
390	396	786					
392	398	790					
400	388	788					
404	399	803					
400	400	800					
400	410	810					
402	393	795					
399	409	808					
404	406	810					
408	377	785					
398	418	816					
400	396	796					
400	405	805					
400	402	802					
410	400	810					
396	384	780					
402	401	803					
395	398	793					

Cement total lbs.

tons

Comments:

Portland Total 12,341 kg = 27,212 lbs = 13.60

Cell # 1

Grout Plant Batching Report For JMA Technologies Project

Operator__Jay/Dan_____ Date___ 9.14.20

start				**end**				**total**
Water	**Cememt**	**Total**	**ZVI**	**Water**	**Cement**	**total**	**ZVI**	
401	397	798						
415	405	820						
408	402	810						
415	385	800						
407	390	797						
396	404	800						
404	392	796						
401	399	800						
408	368	776						
401	356	757						

Cement total lbs.

tons

Comments:

portland Total 3898 kg = 8,595 lbs = 4.30 tons

Cell # 2

Grout Plant Batching Report For JMA Technologies Project

Operator__Jay/Dan_____ Date___ 9.14.20

start				**end**				**total**
Water	**Cememt**	**Total**	**ZVI**	**Water**	**Cement**	**total**	**ZVI**	
402	407	809		401	356	757.0		
425	395	820		420	378	798.0		
405	390	795		398	404	802.0		
399	404	803		388	396	784.0		
425	383	808		390	400	790.0		
400	399	799		420	377	797.0		
399	401	800						
401	395	796						
414	412	826						
412	378	790						
399	394	793						
401	419	820						
420	377	797						
390	400	790						
388	396	784						
398	404	802						
378	378	756						
401	417	818						
415	405	820						
408	402	810						
415	385	800						
407	390	797						
396	404	800						
404	392	796						
401	399	800						
408	366	774						
					Cement total lbs.			
								tons

Comments:

Portland Total 12,603 kg = 27,790 lbs = 13.89 tons

Cell # 4

Grout Plant Batching Report For JMA Technologies Project

Operator__Jay/Dan_____ Date___ 9.15.20

start				**end**				**total**
Water	**Cememt**	**Total**	**ZVI**	**Water**	**Cement**	**total**	**ZVI**	

Operator__Jay/Dan_____ Date___ 9.16.20

start				**end**				**total**
Water	**Cememt**	**Total**	**ZVI**	**Water**	**Cement**	**total**	**ZVI**	
405	404	809		400	382	782.0		
399	390	789		410	377	787.0		
395	401	796						
400	392	792						
420	410	830						
400	372	772						
419	401	820						
407	378	785						
397	387	784						
403	398	801						
399	413	812						
410	399	809						
401	385	786						
400	386	786						
401	378	779						
408	405	813						
404	385	789						
405	395	800						
403	380	783						
415	405	820						
395	398	793						
420	406	826						
404	381	785						
408	377	785						
399	377	776						
410	379	789						

Cement total lbs.

tons

Comments:

Portland Total 10,941 kg = 24,125 lbs = 12.06 tons

Cell # 3

Grout Plant Batching Report For JMA Technologies Project

Operator__Jay/Dan_____ Date___ 9.16.20

start				**end**				**total**
Water	**Cememt**	**Total**	**ZVI**	**Water**	**Cement**	**total**	**ZVI**	
400	396	796		401	395	796.0		
403	406	809		399	401	800.0		
405	401	806		400	399	799.0		
400	410	810		425	383	808.0		
406	403	809		399	404	803.0		
415	395	810		405	390	795.0		
403	370	773		415	395	810.0		
425	381	806		402	407	809.0		
410	402	812						
399	407	806						
403	405	808						
412	408	820						
403	401	804						
395	390	785						
404	406	810						
397	408	805						
400	394	794						
420	378	798						
398	404	802						
388	396	784						
390	400	790						
420	377	797						
401	419	820						
399	394	793						
412	378	790						
414	412	826						

Cement total lbs.

tons

Portland Total 13,515 kg = 29,801 lbs = 14.90 tons

Cell 12 & 13

Operator__Jay/Dan_____ Date___ 9.17.20

start				**end**				**total**
Water	**Cememt**	**Total**	**ZVI**	**Water**	**Cement**	**total**	**ZVI**	
400	357	757						
399	353	752						
411	365	776						
405	360	765						
398	357	755						
403	397	800						
398	361	759						
420	343	763						
405	359	764						
398	356	754						
399	361	760						
403	355	758						
407	357	764						
403	367	770						
400	382	782						
404	365	769						
413	353	756						
415	375	790						
422	347	769						

Cement total lbs.

tons

Comments:

Portland Total 6,870 kg = 15,148 lbs = 7.57 tons

Cell # 9

Operator__Jay/Dan_____ Date___ 9.17.20

start				**end**				**total**
Water	**Cememt**	**Total**	**ZVI**	**Water**	**Cement**	**total**	**ZVI**	
406	404	810						
410	360	770						
409	359	768						
395	365	760						
408	365	773						
398	375	773						
400	360	760						
402	356	758						
400	351	751						
399	360	759						
400	353	753						
406	351	757						
410	368	778						
403	371	774						
407	361	768						
409	361	770						
410	378	788						
398	352	750						
409	343	752						
404	346	750						
403	347	750						

Cement total lbs.

tons

Comments:

Portland Total 7,586 kg = 16,727 lbs = 8.36 tons

Cell # 10

Grout Plant Batching Report For JMA Technologies Project

Operator__Jay/Dan_____ Date___ 9.17.20

start				**end**				**total**
Water	**Cememt**	**Total**	**ZVI**	**Water**	**Cement**	**total**	**ZVI**	
420	379	799						
412	378	790						
404	375	779						
410	374	784						
403	366	769						
401	369	770						
413	377	790						
397	373	770						
396	361	757						
405	370	775						
410	370	780						
400	363	763						
413	375	788						
390	354	744						
426	387	813						
402	366	768						
400	370	770						
409	371	780						
400	360	760						

Cement total lbs.

tons

Comments:

Portland Total 7,037 kg = 15,517 lbs = 7.76 tons

Cell # 11

Operator__Jay/Dan_____ Date___ 9.17.20

start				**end**				**total**
Water	**Cememt**	**Total**	**ZVI**	**Water**	**Cement**	**total**	**ZVI**	
409	362	771						
404	364	768						
402	363	765						
398	363	761						
413	368	781						
409	365	774						
390	345	735						
399	389	788						
398	364	762						
405	362	767						
411	366	777						
404	370	774						
418	373	791						
400	355	755						
420	373	793						
414	371	785						
398	360	758						
399	379	778						
402	369	771						
403	361	764						
410	381	791						
400	350	750						
401	354	755						

Cement total lbs.

tons

Comments:

Portland Total 8,407 kg = 18,537 lbs = 9.27 tons

Cell # 12

Operator__Jay/Dan_____ Date___ 9.17.20

start				**end**				**total**
Water	**Cememt**	**Total**	**ZVI**	**Water**	**Cement**	**total**	**ZVI**	
426	406	832						
420	400	820						
406	356	762						
420	372	792						
400	373	773						
403	363	766						
401	362	763						
399	363	762						
399	351	750						
410	370	780						
401	349	750						
405	355	760						
418	378	796						
406	358	764						
407	377	784						
402	351	753						
397	345	742						
430	400	830						
405	355	760						
410	380	790						

Cement total lbs.

tons

Comments:

Portland Total 7,364 kg = 16,238 lbs = 8.12 tons

Cell # 13

Grout Plant Batching Report For JMA Technologies Project

Operator__Jay/Dan_____Date____9.18.20

start				**end**		**total**	
Water	**Cememt**	**Total**	**ZVI**	**Water**	**Cement**	**total**	**ZVI**
395	420	815		397	401	798.0	
401	406	807		399	393	792.0	
398	421	819					
397	411	808					
401	395	796					
400	393	793					
397	393	790					
399	404	803					
401	401	802					
397	402	799					
396	393	789					
400	405	805					
398	394	792					
396	406	802					
398	393	791					
399	398	797					
405	403	808					
395	401	796					
394	415	809					
399	398	797					
401	402	803					
395	402	797					
398	402	800					
399	402	801					
399	401	800					
398	391	789					

Cement total lbs.

Comments:

Cell # 5 ZVI bucket Applied 7.5 Super Sacks @ cell 5 = 10.5 tons

Portland Total 11,246 kg = 24,797 lbs = 12.40 tons

Operator__Jay/Dan_____ Date___ 9.21.20

start				**end**			**total**
Water	**Cememt**	**Total**	**ZVI**	**Water**	**Cement**	**total**	**ZVI**
395	420	815		399	400	799.0	
401	406	807		399	404	803.0	
398	401	799					
397	410	807					
401	395	796					
400	393	793					
397	393	790					
399	401	800					
401	400	801					
397	397	794					
396	393	789					
400	402	802					
398	401	799					
396	392	788					
400	397	797					
398	399	797					
396	408	804					
398	401	799					
399	400	799					
405	388	793					
395	397	792					
394	399	793					
399	399	798					
401	403	804					
395	400	795					
398	393	791					

Cement total lbs.

tons

Comments:

Portland Total 11,192 kg = 24,678 lbs = 12.34 tons

Cell # 3

Grout Plant Batching Report For JMA Technologies Project

Operator__Jay/Dan_____ Date___ 9.22.20

start				**end**				**total**
Water	**Cememt**	**Total**	**ZVI**	**Water**	**Cement**	**total**	**ZVI**	
395	420	815						
401	406	807						
398	411	809						
397	409	806						
401	395	796						
400	393	793						
397	393	790						
399	404	803						
401	401	802						
397	402	799						
396	393	789						
400	405	805						

Cement total lbs.

tons

Comments: Portland Total 4,832 kg = 10,655 lbs = 5.33 tons

Cell # Sheet Line 1-2

Grout Plant Batching Report For JMA Technologies Project

Operator__Jay/Dan_____ Date___ 9.24.20

start				**end**			**total**
Water	**Cememt**	**Total**	**ZVI**	**Water**	**Cement**	**total**	**ZVI**
395	410	805					
401	406	807					
398	408	806					
397	401	798					
401	395	796					
400	393	793					
397	393	790					
399	404	803					
401	401	802					
397	402	799					
396	393	789					
400	405	805					
398	394	792					
396	400	796					
398	393	791					
399	398	797					
405	403	808					
395	401	796					
394	403	797					
399	398	797					
401	402	803					
395	400	795					
398	402	800					
399	401	800					

Cement total lbs.

tons

Comments:

Portland Total 9,606 kg = 21,181 lbs = 10.59 tons

Cell # 5-Apr

APPENDIX E

Source Removal Construction Completion Report

NEW YORK STATE DEPARTMENT OF ENVIRONMENTAL CONSERVATION

Division of Environmental Remediation, Region 7
615 Erie Boulevard West, Syracuse, NY 13204-2400
P: (315) 426-7519, (315) 426-7551 | F: (315) 426-2653
www.dec.ny.gov

October 15, 2019

James Ranalli
Ranalli/Taylor St., LLC
450 Tracy St.
Syracuse, NY 13204

RE: Former Coyne Textile, Syracuse, NY
NYSDEC site# C734144
Contaminant Source Removal Construction Completion Report

Dear Mr. Ranalli:

Thank you for providing the above referenced Construction Completion Report dated October 14, 2019 for the Former Coyne Textile site in Syracuse, New York.

The NYSDEC and the NYSDOH have determined the Report to be satisfactory. Please place a copy of the final Report in the sites document repository.

Should you have any questions please contact me at (315) 426-7446 and thanks again for your efforts in continuing to move this project forward.

Sincerely,

Michael Belveg
Assistant Engineer (Environmental), Division of Environmental Remediation

Ec: Harry Warner, NYSDEC
Angela Martin, NYSDOH
Karyn Ehmann, CHA Consulting, Inc.

Contaminant Source Removal Construction Completion Report

Former Coyne Textile Facility
140 Cortland Avenue
Syracuse, New York 13202

Site No. C734144

CHA Project Number: 33525

Prepared for:
Ranalli/Taylor St., LLC
1200 State Fair Boulevard
Syracuse, New York 13209

Prepared by:

300 South State Street, Suite 600
Syracuse, New York 13202
Phone: (315) 471-3920

October 14, 2019

V:\Projects\ANY\K4\33525\Reports\Source Removal CCR\FINAL\Source Removal CCR-final.docx

CERTIFICATION

I, the undersigned, certify that I am currently a NYS registered professional engineer, I had primary direct responsibility for the implementation of the subject construction program, and I certify that the Interim Remedial Measure Work Plan was implemented and that all construction activities were completed in substantial conformance with the New York State Department of Environmental Conservation and New York State Department of Health-approved Interim Remedial Measure Work Plan.

I certify that the data submitted to the Department with this Construction Completion Report demonstrates that the remediation requirements set forth in the Interim Remedial Measure Work Plan and in all applicable statutes and regulations have been or will be achieved in accordance with the time frames, if any, established for the remedy.

I certify that all documents generated in support of this report have been submitted in accordance with the DER's electronic submission protocols and have been accepted by the Department. I certify that all data generated in support of this report have been submitted in accordance with the Department's electronic data deliverable and have been accepted by the Department.

I certify that all information and statements in this certification form are true. I understand that a false statement made herein is punishable as a Class "A" misdemeanor, pursuant to Section 210.45 of the Penal Law. I, the undersigned, of CHA Consulting, Inc. am certifying as Owner's Designated Site Representative for the Site.

For CHA Consulting, Inc.:

(Professional Seal)

Scott M. Smith, P.E.
Printed Name of Certifying Engineer

Signature of Certifying Engineer

October 14, 2019
Date of Certification

083885
Professional Engineer Registration Number

New York
Registration State

CHA Consulting, Inc.
Company

Associate Vice President
Title

TABLE OF CONTENTS

1.0 INTRODUCTION 1
1.1 Report Organization 1
1.2 Site Background 2
1.2.1 Site Description 2
1.2.2 Geologic and Hydrogeologic Condition 2
1.2.3 Nature and Extent of Contamination, Former UST Area 3

2.0 REMEDIAL ACTION 5
2.1 Description of The Interim Remedial Measure 5

3.0 GOVERNING DOCUMENTS 7
3.1 Interim Remedial Measure Work Plan 7
3.2 Site-Specific Health & Safety Plan 7
3.3 Community Air Monitoring Plan/Community and Environmental Response Plan 7
3.4 Quality Assurance Project Plan 8
3.5 Field Sampling Plan 8

4.0 DESCRIPTION OF REMEDIAL ACTIVITIES 9
4.1 General Site Controls & Site Preparation 9
4.1.1 Jobsite Record Keeping 9
4.1.2 Site Security 9
4.1.3 Construction Observation 9
4.1.4 Work Zones 10
4.1.5 Containment Pads 10
4.1.6 Erosion and Sediment Control 10
4.2 Waste Characterization Sampling 10
4.3 CAMP Results 12
4.3.1 Particulate Results 12
4.3.2 Organic Vapor Results 13
4.4 Contaminated Material Removal 15
4.5 WasteWater Disposal 16
4.6 Post-Excavation Sampling 16
4.7 Demarcation Barrier 17
4.8 Imported Fill 17
4.9 Deviations from the IRMWP 18

5.0 SUMMARY AND CONCLUSIONS 19

LIST OF TABLES

Table 1 Waste Characterization Sample Results
Table 2 Contained-In Sample Results
Table 3 Post-Excavation Sample Results
Table 4 Perfluoroalkyl Substance Sample Results

LIST OF FIGURES

Figure 1 Site Location
Figure 2 Site Layout
Figure 3 Areas of Concern
Figure 4 Investigative Samples Within the Former UST Area
Figure 5 Remedial Construction Layout
Figure 6 Post-Excavation Sampling Locations and Results
Figure 7 Post-Excavation Sampling Results – PFAS
Figure 8 Excavation Limits

LIST OF APPENDICES

Appendix A NYSDEC Approval Letters
Appendix B Construction Observation Logs
Appendix C Photograph Log
Appendix D Waste Characterization Analytical Reports
Appendix E Summary of Community Air Monitoring Data
Appendix F Waste Disposal Manifests
Appendix G Post-Excavation Soil Sampling Analytical Reports
Appendix H Geotextile Cut Sheet
Appendix I Imported Fill Material Information

LIST OF ACRONYMS

Alpha	Alpha Analytical
AOC	Area of Concern
BCA	Brownfield Cleanup Agreement
BCP	Brownfield Cleanup Program
CAMP	Community Air Monitoring Plan
CCR	Construction Completion Report
CERP	Community and Environmental Response Plan
CHA	CHA Consulting, Inc.
DCE	1,1-Dichloroethene
DER	Division of Environmental Remediation
FSP	Field Sampling Plan
HASP	Health and Safety Plan
HAZWOPER	Hazardous Waste Operations and Emergency Response
IRM	Interim Remedial Measure
IRMWP	Interim Remedial Measure Work Plan
NRC	National Response Corporation
NYCRR	New York Codes, Rules, and Regulations
NYSDEC	New York State Department of Environmental Conservation
NYSDOH	New York State Department of Health
PCB	Polychlorinated Biphenyls
PCE	Tetrachloroethene
PDF	Portable Document Format
PFAS	Perfluoroalkyl Substances
PFOA	Perfluorooctanoic Acid
PFOS	Perfluorooctanesulfonic Acid
PID	Photoionization Detector
QA	Quality Assurance
QAPP	Quality Assurance Project Plan
QC	Quality Control
RAO	Remedial Action Objectives
RCRA	Resource Conservation and Recovery Act
RI	Remedial Investigation
SCO	Soil Cleanup Objective
SVOC	Semi-Volatile Organic Compounds
TCE	Trichloroethene
TCL	Target Compound List
TCLP	Toxicity Characteristic Leaching Procedure
TOGS	Technical and Operational Guidance Series
USDA	United States Department of Agriculture
USEPA	United States Environmental Protection Agency
USGS	United States Geological Survey
UST	Underground Storage Tank
VOC	Volatile Organic Compounds

LIST OF ABBREVIATIONS

ft bgs	Feet Below Ground Surface
ppm	Part per Million
µg/Kg	Microgram per Kilogram
mg/Kg	Milligram per Kilogram

1.0 INTRODUCTION

The Former Coyne Textile Facility (Site) is located at 140 Cortland Avenue in Syracuse, New York. The owner, Ranalli/Taylor St., LLC (Ranalli/Taylor St.), entered into a Brownfield Cleanup Agreement (BCA) in September 2017 through the New York State Department of Environmental Conservation's (NYSDEC's) Brownfield Cleanup Program (BCP) and is registered as BCP Site No. C734144.

CHA Consulting, Inc. (CHA) was retained by Ranalli/Taylor St. to prepare an Interim Remedial Measure Work Plan (IRMWP) to detail the Site IRM to address the contaminant source area identified during the Remedial Investigation (RI) conducting during 2018. The results of the RI and a summary of historical sampling efforts conducted by the previous Site owner are detailed in the RI Report (CHA, February 2019). The Source Removal IRMWP (CHA, June 2019) was prepared for the Site and approved by the NYSDEC in a letter dated June 25, 2019, provided in Appendix A. The IRMWP recommended the removal of three underground storage tanks (USTs) and associated impacted soils for off-Site transportation and disposal. Work was implemented between June 24 and July 15, 2019. As a requirement of the IRMWP, this Construction Completion Report (CCR) has been prepared in general conformance with sections 5.5 and 5.8 of the NYSDEC's "Division of Environmental Remediation (DER)-10 Technical Guidance for Site Investigation and Remediation" (May 2010).

1.1 REPORT ORGANIZATION

This CCR is divided into five major sections, including:

- Section 1: Provides an introduction of the project along with a brief description and Site background for the project.
- Section 2: Provides a summary of the selected Site remedy.
- Section 3: Provides a description and summary of governing documents for the Site.
- Section 4: Provides a description of the remedial action performed at the Site.
- Section 5: Provides CHA's conclusions relative to the remedial action performed.

1.2 SITE BACKGROUND

1.2.1 Site Description

The Former Coyne Textile Facility is located in an urban area at 140 Cortland Avenue in the City of Syracuse, Onondaga County, New York (Figure 1). The Site limits are generally bounded by commercial buildings to the north, South Salina Street to the east, Tallman Street to the south and South Clinton Street to the west (Figure 2). Several rows of multi-family houses are located northwest of the Site. The Site is currently unoccupied, apart from use as a storage facility for Ranalli/Taylor St. and is zoned for commercial use. The Site is identified as two non-contiguous areas as described below:

- The former main laundry facility and offices are known as 140 Cortland Avenue (Tax Map No. 094.-05-06.0) and consist of one parcel of land totaling approximately 1.75 acres in size. This parcel consists of the currently vacant former laundering facility and offices (approximately 118,500 square feet), and concrete sidewalks. The building is a concrete block building with a slab-on-grade foundation.
- The park area and employee parking area are known as 1002-1022 South Salina Street/Cortland Avenue (Tax Map No. 094.-20-01.0) and 1024-1040 South Salina Street/Tallman Street (Tax Map No. 094.-20-02.0) and consist of two parcels totaling approximately 1.70 acres (0.57 and 1.13 acres, respectively) in size. These parcels consist of a small park and a fenced in asphalt parking lot.

Four areas of concern (AOCs) were identified as shown on Figure 3: the Former UST Area, Office Vapor, Warehouse Vapor, and Site-wide Groundwater. This CCR focuses on a section of the former main laundry facility known as 140 Cortland Avenue. Specifically, the AOC focused on in this CCR is the Former UST Area located in the northwest portion of the building previously described as the former main laundry facility. Additional remedial measures have been proposed for the remainder of the Site, including a sub-slab depressurization system to mitigate the impact of soil vapor within the office section of the building. Future remedial action conducted for the other AOCs will be submitted under separate cover.

1.2.2 Geologic and Hydrogeologic Condition

According to the United States Department of Agriculture (USDA) Web Soil Survey, the soil beneath the Site is indicative of urban land, which is a soil material having a non-agricultural, manmade surface layer that has been produced by mixing and filling in urban and suburban areas. Surficial geology consists mostly of lacustrine silts and clays. Bedrock at the Site is mapped by

the United States Geological Survey (USGS) as the Syracuse formation, which consists of dolostone, shale, gypsum and salts.

The Site is generally flat, with a gentle slope from the east to the west across the employee parking lot and beneath the main building. Generally, the slope indicates groundwater flows in the westerly direction and toward Onondaga Creek, located approximately 0.2 miles to the west of the Site. Field observations and the stratigraphic cross sections provided in the RI Report (CHA, February 2019) confirmed the presence of urban fill to approximately 8 to 10 feet below ground surface (ft bgs). Generally, silts and clays are beneath the urban fill to a depth of approximately 13 to 15 ft bgs. Alternating lacustrine silts and clays, then sands and gravels, were encountered beneath the fill material to the end of each boring. At least two silt and clay layers, one below the urban fill and one at varying depths, but approximately 26 to 30 ft bgs, may act as confining layers to impede the vertical transport of contamination.

Based on groundwater elevations measured on April 19, 2018, the depth to groundwater at the Site is typically less than 15 ft bgs. Beneath the building, groundwater contours are nearly flat, apart from the northwestern portion of the building where slightly elevated groundwater indicates a localized flow path from the north-western portion of the building toward the center of the building, near monitoring well GW-102.

1.2.3 Nature and Extent of Contamination, Former UST Area

Based on the RI, four AOCs were identified: the Former UST Area, Office Vapor, Warehouse Vapor, and Site-wide Groundwater. The AOC that is the subject of this CCR is the Former UST Area, located in the northwestern portion of the building. Additional details associated with the remaining AOCs, including the results of several subsurface soil, groundwater, and soil vapor samples, are provided in the RI Report (CHA, February 2019). Analytical results from previous investigative sampling events in the Former UST Area are summarized on Figure 4

Historical subsurface soil sampling identified the presence of chlorinated VOC contamination, namely tetrachloroethene (PCE), 1,1-dichlorethene (DCE), and vinyl chloride, in soil samples SB-32 and SB-33 located within the northwestern portion of the building, at concentrations exceeding their respective Part 375 Commercial Soil Cleanup Objectives (SCOs). These results are consistent with the findings of the RI in which PCE was identified at concentrations exceeding its respective Part 375 Commercial SCO in sample SOIL-116 and lesser concentrations of trichloroethene (TCE), DCE, and vinyl chloride in samples SOIL-116 and SOIL-119, located within the

northwestern portion of the building. PCE was detected in excess of the Part 375 Commercial SCO throughout this area. Metals (mercury and lead) and total polychlorinated biphenyls (PCBs) exceeded the Part 375 Unrestricted SCO in this area but are less than the respective Part 375 Commercial SCOs.

Historical groundwater sampling identified the presence of chlorinated VOC contamination, including PCE, TCE, DCE, and vinyl chloride, in the wells directly adjacent to the Former UST Area. During the RI, well Temp-GW001 and the well cluster at GW-103 were located within and adjacent to the Former UST Area, respectively. Concentrations of PCE, TCE, DCE, and vinyl chloride, among others, were detected at concentrations exceeding their applicable Technical and Operational and Guidance Series (TOGS 1.1.1) Class GA Ambient Water Quality Standards.

2.0 REMEDIAL ACTION

The IRM implemented at the Site included the excavation and removal of three USTs identified in the Former UST Area and associated impacted soil. The IRM activities generally followed the NYSDEC-approved IRMWP (CHA, June 2019). Figure 5 identifies the overall layout and work zones implemented for remedial construction activities.

2.1 DESCRIPTION OF THE INTERIM REMEDIAL MEASURE

The factors considered during the selection of the Site interim remedial measure are those listed in Title 6 of New York Codes, Rules, and Regulations (NYCRR), Part 375-1.8. Generally, the remedial action to be completed was source removal from the AOC identified as the Former UST Area. The following activities were completed to implement the interim remedial measure at the Site:

- Site controls were established, including setup of work zones, a decontamination pad, and a temporary soil containment pad.
- In the Former UST Area, the concrete slab was sawcut and sized for removal using a hydraulic hammer mounted on a mini excavator to provide access to the USTs.
- One smaller, empty UST was removed from the excavation and staged for off-Site transportation and disposal.
- Two larger USTs were found to be previously closed-in place and filled with a cementitious material leaving no remaining headspace in the top of the tanks. An oxy-acetylene torch was utilized to cut the top off the tanks and then to cut each tank into sections. Using a hydraulic hammer attachment on a miniature excavator, the cementitious material within each tank was broken up and removed. The material was stockpiled separately from the surrounding soil, sampled for waste characterization purposes, and disposed of off-Site.
- Concrete, stone, and soil were removed from around the two larger USTs as the tanks were removed from the subsurface. Contaminated soil within the AOC was excavated to a depth of approximately 9 feet below grade and to within approximately 18 inches from the building foundation walls. Excavation ceased at that depth to in order to prevent compromising the structural integrity of the building via undermining.
- Excavated material was placed on polyethylene sheeting in the designated stockpile area adjacent to the loading dock. Material was covered with additional polyethylene sheeting at the end of each day, then transported off-Site for disposal.
- Waste characterization samples were collected to facilitate off-Site disposal. All samples collected by CHA and analyzed by Alpha Analytical, Inc. (Alpha) resulted in a non-hazardous classification.
- The USTs were removed and transported for off-Site disposal.

- Four post-excavation soil samples were collected along the excavation sidewalls and two post-excavation soil samples were collected from the bottom of the excavation.
- An 8-ounce nonwoven geotextile material was placed along the bottom and sidewalls of the excavation to act as a demarcation barrier.
- The excavation area was backfilled with clean, imported structural fill material.

3.0 GOVERNING DOCUMENTS

3.1 INTERIM REMEDIAL MEASURE WORK PLAN

The IRMWP was prepared by CHA (June 2019) and approved by the NYSDEC in a letter dated June 25, 2019, included in Appendix A. The IRMWP defined the implementation of remedial activities; including, excavating contaminated soil within the Former UST Area, removing the USTs, properly disposing of the waste, and backfilling the excavation appropriately. Provisions for health and safety, community air monitoring, and procedures for field sampling were included in the IRMWP. The work was conducted during this IRM was completed in substantial conformance with the IRMWP. Figure 5 of the IRMWP presented the Site Plan for remedial construction. The figure has been updated to indicate work practices and conditions encountered during construction, such as the shape of the USTs, location of the Exclusion Zone, and stockpile area, and is included in this CCR as Figure 5.

3.2 SITE-SPECIFIC HEALTH & SAFETY PLAN

A Site-specific Health and Safety Plan (HASP) was prepared by CHA to provide guidance to workers performing intrusive activities at the Site where exposure to contaminated soils and/or fill materials was possible. The HASP was followed during intrusive work performed at the Site and is included in the June 2019 IRMWP.

The general contractor for the remediation of the Site, Top Notch Property Management, prepared a separate Site-specific HASP to address both general construction and environmental health and safety. The Contractor maintained a copy of this HASP on-Site during implementation activities.

3.3 COMMUNITY AIR MONITORING PLAN/COMMUNITY AND ENVIRONMENTAL RESPONSE PLAN

Air monitoring was performed at the Site during all intrusive activities where there was a potential to contact existing soil/fill in accordance with the Community Air Monitoring Plan (CAMP) included in the June 2019 IRMWP. The CAMP included monitoring of fugitive dust and organic vapors upwind and downwind of the intrusive activity. Additionally, the plan identified action levels during construction and mitigation methods to address potential exceedances. The results of air monitoring are discussed in Section 4.3.

Construction activities were performed in accordance with the Community and Environmental Response Plan (CERP) included in the June 2019 IRMWP. Temporary security measures were followed, apart from the discovery of an unlocked gate on neighboring property that would allow unwanted access to the Site. Once identified, a lock was placed on the gate in order to properly secure the Site. Traffic control measures, equipment decontamination, and waste management were conducted according to the CERP.

3.4 QUALITY ASSURANCE PROJECT PLAN

A Quality Assurance Project Plan (QAPP) was prepared to present the policies, organization, objectives, functional activities, and specific Quality Assurance (QA) and Quality Control (QC) activities designed to achieve the specific data quality goals associated with the remediation. The QAPP identified the procedures for sample preparation and handling, sample chain-of-custody, laboratory analyses, and reporting requirements to confirm the accuracy and integrity of the data generated during the investigation. The QAPP was followed throughout the IRM performed at the Site and is included in the June 2019 IRMWP.

3.5 FIELD SAMPLING PLAN

A Field Sampling Plan (FSP) was prepared for the activities described in the Source Removal IRMWP. The FSP describes the sampling approach and rationale. Major elements of the FSP including the frequency of sampling, analytical parameters, sample designation and handling, decontamination procedures, and field documentation. The FSP was followed throughout the IRM performed at the Site and is included in the June 2019 IRMWP.

4.0 DESCRIPTION OF REMEDIAL ACTIVITIES

4.1 GENERAL SITE CONTROLS & SITE PREPARATION

4.1.1 Jobsite Record Keeping

While CHA retained most project files electronically at the office some records were maintained on-Site. The types of records kept on-Site, typically included the following:

- A copy of the CHA prepared Source Removal IRMWP including the Site-Specific HASP, FSP, CAMP, and QAPP.
- A copy of CHA construction observation logs.
- 40-Hour Hazardous Waste Operations and Emergency Response (HAZWOPER) certifications for qualified CHA field personnel.

4.1.2 Site Security

Excavation of contaminated soil and removal of the USTs was conducted within a secured building. The remainder of the Site is secured with a chain link fence along Cortland Avenue and around the northern perimeter. The chain link fence extends onto property not owned by Ranalli/Taylor St. to the northwest of the building and along South Clinton Street. NYSDEC personnel identified an unlocked gate along South Clinton Street on Thursday June 27, 2019. Although the gate and that section of the fence is not owned by Ranalli/Taylor St., a lock was placed on the gate to secure the Site. At the end of each work day, the access gate utilized during remedial activities was secured.

Orange construction cones and caution tape were installed at the door to South Clinton Street at the location of the excavation. This door was required to remain open during remedial activities in order to ventilate the excavation area. At the end of each work day, the door was secured.

4.1.3 Construction Observation

CHA completed daily observation reports for each day spent on-Site during remedial activities. Daily construction observation reports are included in Appendix B. Additionally, a digital photograph log documenting the major activities completed during the implementation of the IRM is included in Appendix C.

4.1.4 Work Zones

Prior to remedial construction, work zones as depicted on Figure 5 were identified on Site with signs and caution tape. The Exclusion Zone included the Former UST Area and pathway of soil transport to the stockpiles, located to the north of the building and adjacent to the loading dock doors. The Contamination Reduction Zone was established within the warehouse and adjacent to the stockpile area to facilitate decontamination of the personnel and equipment that come into contact with impacted soils. The Support Zone was established in close proximity to the Contamination Reduction Zone and consisted of equipment and supplies required for implementing the remedy.

4.1.5 Containment Pads

Temporary soil stockpiles were contained on three sides by concrete barriers lined with polyethylene sheeting. Material was placed on top of the polyethylene sheeting, then covered with additional sheeting at the end of each day. Concrete blocks were utilized to contain the stockpiled soil, prevent run-on of water, and to secure the polyethylene sheeting covering the stockpiles.

Additionally, a decontamination pad was located within the Contaminant Reduction Zone inside the building. Polyethylene sheeting was placed beneath several plastic containers used to decontaminate personnel and equipment before exiting the Contaminant Reduction Zone to contain any splashes.

4.1.6 Erosion and Sediment Control

Intrusive work was conducted within the enclosed building and stockpiled material was placed on polyethylene sheeting and covered at the end of each day; therefore, erosion and sediment control measures were not necessary for the implementation of this IRM.

4.2 WASTE CHARACTERIZATION SAMPLING

Prior to mobilization for remedial activities, waste characterization samples were collected. Sampling procedures indicated in the FSP and QAPP were followed for all waste characterization sampling. On May 17, 2019 two soil samples from adjacent to the tanks; SOIL-WC-102 from 6 ft bgs and SOIL-WC-103 from 9 ft bgs. During remedial activities, it was determined the cementitious material used to fill the USTs in place should also be analyzed for waste

characterization parameters. On June 25, 2019 a sample of the cementitious material, SOIL-WC-104, was collected.

The samples were submitted for laboratory analysis to Alpha Analytical, Inc. (Alpha) in Westborough, Massachusetts under proper chain of custody for analysis of:

- Toxicity Characterization Leaching Procedure (TCLP) VOCs by United States Environmental Protection Agency (USEPA) Method 8260;
- TCLP SVOCs by USEPA Method 8270;
- TCLP Resource Conservation and Recovery Act (RCRA) 8 Metals by USEPA Methods 6010;
- TCLP Pesticides via USEPA Method 8081;
- TCLP Herbicides via USEPA Method 8151;
- Total PCBs via USEPA Method 8082;
- Ignitability (flashpoint);
- Corrosivity (pH);
- Reactivity; and,
- Percent Solids.

Results indicated the soil material and tank contents could be disposed of as non-hazardous waste. Laboratory data associated with waste characterization sampling is summarized in Table 1 and the full laboratory reports are in Appendix D.

Seneca Meadows, Inc., a solid waste landfill in Waterloo, New York, requested a "contained-in" determination of the soil prior to accepting the material. Additional soil sampling was conducted on June 10, 2019 and submitted to Alpha under proper chain of custody for analysis of:

- Target Compound List (TCL) VOCs by USEPA Method 8260;
- TCL SVOCs by USEPA Method 8270;
- Target Analyte List (TAL) Metals via USEPA Method 6010; and,
- Pesticides via USEPA Method 8081.

Results of the additional sampling indicated the concentrations of the constituents were less than the current "contained-in" soil action levels. In a letter dated June 25, 2019, the NYSDEC submitted their "contained-in" determination and indicated the soil may be managed as non-

hazardous waste. Laboratory data associated with additional "contained-in" determination sampling is presented in Table 2 and the full laboratory report is in Appendix D.

4.3 CAMP RESULTS

Community air monitoring was conducted at one upwind and two downwind locations of the exclusion zone during ground intrusive activities. Locations of the CAMP stations were as follows:

- CHA-1 was placed at a downwind location near the northern perimeter of the Site;
- CHA-2 was placed at a downwind location between the loading dock doors and Cortland Avenue; and,
- CHA-3 was placed at an upwind location and near the open door to South Clinton Street.

The exact locations of the CAMP stations are presented on Figure 5.

The CAMP included monitoring of both fugitive dust and organic vapors. In accordance with the CAMP, fugitive dust monitoring was performed using a DustTrack 8530 particulate meter and organic vapor monitoring was performed using a MiniRAE 3000 photoionization detector (PID). Action levels of 150 micrograms per cubic meter (µg/m³) for fugitive dust and 5 parts per million (ppm) for organic vapors over a fifteen-minute running average were used.

Enclosures containing the DustTrak 8530 particulate meter and the MiniRAE 3000 PID were mounted on tripods and programmed to activate a flashing light when action levels were exceeded. Additionally, two handheld PIDs were utilized within the exclusion zone to facilitate field screening of excavated materials and to monitor breathing zone organic vapor concentrations.

A summary of the air monitoring results is provided in the following sections and was made available to the NYSDEC and New York State Department of Health (NYSDOH) each day. Raw air monitoring data downloaded from the CAMP Stations is included in Appendix E.

4.3.1 Particulate Results

CHA-1

While temporary particulate levels occasionally exceeded the threshold of 150 µg/m³, these were typically encountered for one minute or less and the 15- minute averages were below the action level. One exception was during final backfilling and cleanup operations conducted on July 15, 2019, where exceedances of the action level occurred between 10:15 and 10:37. The maximum

concentration recorded during that time was 597 µg/m³. Dust suppression techniques, such as wetting down the access ramp and slowing the movement of traffic, were employed to reduce the impact of dust migration.

CHA-2

While temporary particulate levels occasionally exceeded the threshold of 150 µg/m³, these levels were typically encountered for two minutes or less and the 15-minute averages were below the action level. Exceptions included:

- 6/24/2019 – Exceedance of the action level from 10:42 to 11:27. The maximum concentration recorded was 401 µg/m³.
- 6/26/2019 – Exceedance of the action level from 07:25 to 07:55, 08:42 to 09:13, and 11:24 to 11:39. The maximum concentration recorded was 451 µg/m³.
- 6/28/2019 – Exceedance of the action level from 13:32 to 13:47. The maximum concentration recorded was 1970 µg/m³.

Dust suppression techniques, including wetting down the access ramp and slowing the movement of equipment, were applied. During the above exceedances, CHA noted vehicular traffic along Cortland Avenue was agitating dust within the road and likely contributing to exceedances at CHA-2.

CHA-3

While temporary particulate levels occasionally exceeded the threshold of 150 µg/m³, these levels were typically encountered for one minute or less and the 15-minute averages did not exceed the action level.

4.3.2 Organic Vapor Results

CHA-1

There were no 15-minute averages in excess of 5 ppm which was the action level established in the CAMP during the intrusive work conducted at the Site.

CHA-2

While temporary organic vapor levels occasionally exceeded the threshold of 5 ppm, these levels were typically encountered for two minutes or less and seldom for longer than three minutes. There were no instances of organic vapors exceeding 25 ppm, indicating a need to stop work based on the CAMP, occurred.

On June 24, 2019 the organic vapor data collected by the PID was corrupted and unable to be recovered. CHA had periodically checked the CAMP station throughout the day and the station appeared to be in working order. Therefore, organic vapor levels were not manually recorded. CHA did not observe organic vapor data values exceeding 5 ppm during these periodic checks.

On June 27, 2019 the maximum recorded organic vapor concentration was 16.1 ppm. At approximately 07:11 on that same day, the recorded organic vapor concentration at CHA-2 was 14.3 ppm. CHA observed increased odors outside of the warehouse and adjacent to the loading dock, in the proximity of CHA-2. At that time, CHA stopped work in the exclusion zone in order to discuss work practices and organic vapor mitigation. To prevent off-Site migration of organic vapors, several overhead doors were closed; however, this reduced ventilation within the warehouse. At that time, the exclusion zone was expanded to include the entire warehouse to improve the interior ventilation near the work zone and protect worker safety. Additionally, odor suppression techniques were discussed with the contractors. The contractors ordered BioSolve® Pinkwater, a vapor suppression chemical, to be delivered early the following day. On June 28, 2019 exceedance of the organic vapor action level were not observed. However, the contractors opted to spray the BioSolve® Pinkwater along the sidewalls and bottom of excavation due to previous exceedances.

CHA noted an idling truck waiting to be fully loaded with soil for off-Site disposal and additional front-loading equipment moving in the loading dock area, in the vicinity of CHA-2, that may have been contributing to the organic vapor readings identified on this day.

CHA-3

While organic vapor levels occasionally exceeded the threshold of 5 ppm, these levels were typically encountered for one minute or less and seldom for longer than two minutes. There were no 15-minute averages in excess of 5 ppm which was the action level established in the CAMP during the intrusive work conducted at the Site.

On June 27, 2019 the most significant contamination was encountered within the excavation. A single instance of organic vapors exceeding 25 ppm occurred at 09:56 on this day. The average for the minute was 12.4 ppm, so work was not stopped. Rather, a fan was placed pointing inward to the building to enhance ventilation by drawing clean air in toward the excavation and prevent the off-Site migration of organic vapors.

4.4 CONTAMINATED MATERIAL REMOVAL

As summarized in Section 4.2, material generated during the IRM activities was determined to be non-hazardous waste. Excavated soil and UST contents were removed from the Former UST Area using a mini excavator. The excavator placed material into the skid steer bucket for transport to the stockpile area adjacent to the loading dock doors. Materials were stockpiled prior to being loaded into trucks for off-Site disposal at the Seneca Meadows Landfill. A backhoe and front-end loader were used to load trucks with the material. None of the excavated materials were re-used on-Site.

Upon completion of the source removal, polyethylene sheeting and other temporary containment materials were disposed off-Site. The concrete floor within the building and the asphalt loading dock area were swept clean and additional debris was disposed off-Site.

The limits of excavation were approximately 21.5 feet by 24.5 feet, which is the area of the Former UST Area room less approximately 18 inches around the perimeter of the room, as shown on Figure 6. The depth of excavation was 9 ft bgs, several feet below a footer that was exposed. To prevent damage to the building foundation from potential undermining, the excavation was terminated at this depth.

Weight tickets for materials excavated and disposed of off-Site are provided in Appendix F. Approximately 253.9 tons of non-hazardous soil was transported to the Seneca Meadows Landfill in Waterloo, New York and 1.8 tons of steel associated with the tank carcasses were taken to Ben Weitsman of Syracuse scrap yard for recycling. The steel tanks were cut into pieces to facilitate removal. A summary of the materials, quantities and disposal locations are provided below.

Weight of Waste Disposed Off-Site

Material	Quantity	Units	Disposal Location
Steel Tank Carcass – 3 tanks cut into pieces	1.8	tons	Ben Weitsman of Syracuse 333 Bridge Street Solvay, New York 13209
Non-hazardous Soil	253.9	tons	Seneca Meadows Landfill 1786 Salcman Road Waterloo, New York 13165

4.5 WASTEWATER DISPOSAL

Wastewater generated from the decontamination of equipment and surfaces upon completion of the excavation was containerized in 55-gallon drums. National Response Corporation (NRC) was contracted to sample the wastewater and coordinate disposal. On September 17, 2019 the drums of wastewater were removed from the Site and transported to Industrial Oil Tank Service Corporation at 120 Dry Road, Oriskany, New York for proper treatment/disposal. The manifest documenting the wastewater disposal is provided in Appendix F.

4.6 POST-EXCAVATION SAMPLING

Upon completion of UST removal and excavation activities, post-excavation samples were collected from the sidewalls and bottom of the excavation pursuant to DER-10 and the approved Source Removal IRMWP. One sidewall sample was collected for every thirty (30) linear feet of sidewall, and one (1) bottom sample was collected for every 900 square-feet of bottom area. A total of four sidewall samples and two bottom samples were collected at the locations shown on Figure 6 and submitted for laboratory analysis of:

- TCL VOCs via USEPA Method 8260;
- TCL SVOCs via USEPA Method 8270;
- Total PCBs via USEPA Method 8082; and
- TAL Metals via USEPA Method 6010.

Additionally, three of the six samples collected were analyzed for the emerging contaminants 1,4-dioxane via USEPA Method 8270 and perfluoroalkyl substances (PFAS) via USEPA Method Modified 537. Complete analytical reports are provided in Appendix G.

Post-excavation results, with the exception of emerging contaminants, were submitted to the NYSDEC on July 8, 2019. As shown in Tables 3, results indicated the sidewall and bottom samples met Part 375 SCOs in four of six samples.

- PCE was identified at a concentration of 170 mg/kg in sample SOIL-SW-200 which exceeds the Part 375 Commercial SCO of 150 mg/kg.
- PCE was also identified at a concentration of 920 mg/kg in sample SOIL-B-201, which exceeds the Part 375 Commercial and Industrial SCOs of 150 mg/kg and 300 mg/kg, respectively.
- Vinyl chloride (22 mg/kg) and mercury (3.59 mg/kg) were detected at concentrations exceeding their respective Part 375 Commercial SCO in sample SOIL-B-201.

- Total PCBs were detected at concentrations exceeding the Part 375 Commercial SCO of 1 mg/kg in sample SOIL-B-200 (3.76 mg/kg), SOIL-B-201 (1.21 mg/kg), SOIL-SW-202 (4.69 mg/kg), and SOIL-SW-203 (1.72 mg/kg).

Results of PFAS sampling are summarized in Table 4 and identified total Perfluorooctanoic Acid (PFOA) and Perfluorooctanesulfonic Acid (PFOS) of 20.7 µg/kg in sample SOIL-B-200 and 0.671 µg/kg in sample SOIL-SW-201. PFOS was the predominant compound detected in sample SOIL-B-200. Additional detections of PFAS compounds are presented on Figure 7. At the time of this report, guidance on soil cleanup objectives for PFAS contaminants is not available and there is no standard in which to compare the soil sample results.

Post-excavation analytical results indicated soil not meeting the Commercial SCO standard remained in the Former UST Area, particularly on the south and east sidewalls and beneath the limits of excavation. Excavation did not continue due to concerns with compromising the building integrity.

On July 8, 2019 the NYSDEC approved the post-excavation sampling results and granted permission to backfill the excavation with clean, imported fill. This correspondence is provided in Appendix A. Analytical results from post-excavation sampling have been uploaded to the NYSDEC electronic database, EQuIS™.

4.7 DEMARCATION BARRIER

On July 15, 2019 the contractor mobilized to backfill the excavation. Prior to placement of clean fill material, a demarcation barrier of Carthage Mills' FX-35HS 8-ounce nonwoven geotextile was placed within the excavation. A product data sheet for the geotextile material used is provided in Appendix H.

4.8 IMPORTED FILL

Following the installation of the demarcation barrier, No. 2 crushed stone was imported to the Site to backfill the excavation. This stone was imported from T.H. Kinsella, Inc. of Jamesville, New York and contained less than 10 percent by weight material which would pass through a Size 80 sieve and did not require analytical testing, as per NYSDEC DER-10. Additionally, crusher run was placed at the top of the excavation, and although this material had a higher amount of fines in it, it was formed from the crushing of the same bedrock material used to produce the No. 2 stone. A letter from the quarry stating that this material originates from an uncontaminated, virgin source

is included in Appendix I. A total of 218.1 tons of No. 2 crushed stone and 42.3 tons of crusher run were imported as backfill. Weight tickets and sieve tests are provided in Appendix I.

As previously mentioned, the limits of excavation were approximately 24.5 feet by 21 feet and to a depth of 9 feet bgs. A schematic cross-sectional view of the completed source removal, including the demarcation barrier, No.2 crushed stone, and crusher run stone placed within the excavation is presented on Figure 8.

4.9 DEVIATIONS FROM THE IRMWP

There were no deviations from the Source Removal IRMWP, apart from the Site security deviation previously mentioned and the unfinished cap on the excavation. No issues with public access to the Site were encountered during IRM activities and the unlocked gate was secured the same day it was identified. It is anticipated the excavation area will be finished with a concrete slab in the future.

5.0 SUMMARY AND CONCLUSIONS

Upon completion of the IRM, the objectives of the Source Removal IRMWP were achieved. The USTs within the Former UST Area were removed and approximately 253.9 tons of contaminated material was removed from the Former UST Area. In summary:

- Remedial activities were completed in accordance with the Source Removal IRMWP (CHA, June 2019) between June 24, 2019 and July 15, 2019.
- Additional Site remedial activities are planned. The work described in this CCR was performed as part of an IRM to remove USTs and address a potential source area.
- Waste characterization samples were collected to facilitate off-Site disposal. All samples resulted in a non-hazardous classification. Additionally, the waste soil was determined to have concentrations of contaminants below the "contained-in" criteria and the NYSDEC provided a letter indicating the waste material does not have to be handled as hazardous waste.
- Three USTs were found within the Former UST Area. All three were removed and transported for off-Site disposal.
- Contaminated soil within the AOC was excavated to a depth of approximately 9 feet below grade and approximately 18-inches from the foundation walls. Excavation ceased at that depth to in order to prevent compromising the structural integrity of the building.
- Four confirmation soil samples were collected along the excavation sidewalls and two confirmation soil samples were collected at the bottom of the excavation.
- An 8-ounce nonwoven geotextile material was placed along the bottom and sidewalls of the excavation to act as a demarcation barrier.
- The excavation area was backfilled with clean imported fill material. It is anticipated the concrete slab will be restored in the future.

Based on the post-excavation sampling, several Site contaminants of concern exceed the Commercial SCO in some sidewall and bottom of excavation samples. While further excavation of the source areas was not possible without compromising the structural integrity of the building, removal of the USTs and the most impacted soils surrounding the tanks has resulted in the successful implementation of the IRM. It is anticipated that the remaining contamination will be managed with future IRMs and Site restrictions that prevent direct contact with Site contaminants of concern. For example, a work plan to mitigate the soil vapor impacts within the Office are of the building has been submitted to and approved by the NYSDEC. Upon completion of the IRM(s), an alternatives analysis report will be prepared to evaluate the effectiveness of remedial designs with respect to the criteria listed in Section 4.2(a) of DER-10.

REFERENCES

CHA, *Remedial Investigation Report,* February 2019

CHA, *Contaminant Source Removal Interim Remedial Measure Work Plan,* June 2019

TABLES

Table 1
Former Coyne Textile Facility
140 Cortland Avenue
Source Removal Interim Remedial Measure
Waste Characterization Results

		LOCATION		SOIL-WC102		SOIL-WC103		SOIL-WC104	
		SAMPLING DATE		5/17/2019		5/17/2019		6/25/2019	
		EPA-TCLP	Units	Results	Qual	Results	Qual	Results	Qual
General Chemistry									
	Solids, Total		%	10	U	10	U	85.4	
	pH (H)		SU	8		7		10.2	
	Cyanide, Reactive		mg/kg	92.4		62.5		10	U
	Sulfide, Reactive		mg/kg	10	U	10	U	10	U
Ignitability of Solids									
	Ignitability			NI		NI		NI	
Polychlorinated Biphenyls by GC									
	Aroclor 1016		mg/kg	0.0684	U	0.0519	U	0.0375	U
	Aroclor 1221		mg/kg	0.0684	U	0.0519	U	0.0375	U
	Aroclor 1232		mg/kg	0.0684	U	0.0519	U	0.0375	U
	Aroclor 1242		mg/kg	0.0684	U	0.0519	U	0.0375	U
	Aroclor 1248		mg/kg	0.451		0.29		0.00896	JP
	Aroclor 1254		mg/kg	0.238		0.0519	U	0.00881	J
	Aroclor 1260		mg/kg	0.0311	J	0.204		0.0375	U
	Aroclor 1262		mg/kg	0.0684	U	0.0519	U	0.0375	U
	Aroclor 1268		mg/kg	0.0684	U	0.0519	U	0.0375	U
	PCBs, Total		mg/kg	0.72	J	0.494		0.0178	J
TCLP Herbicides by EPA 1311									
	2,4-D	10	mg/l	0.005	U	0.005	U	0.025	U
	2,4,5-TP (Silvex)	1	mg/l	0.025	U	0.025	U	0.005	U
TCLP Metals by EPA 1311									
	Arsenic, TCLP	5	mg/l	0.02	J	0.033	J	1	U
	Barium, TCLP	100	mg/l	0.929		0.468	J	0.38	J
	Cadmium, TCLP	1	mg/l	0.1	U	0.1	U	0.1	U
	Chromium, TCLP	5	mg/l	0.2	U	0.2	U	0.2	U
	Lead, TCLP	5	mg/l	0.5	U	0.116	J	0.5	U
	Mercury, TCLP	0.2	mg/l	0.001	U	0.001	U	0.001	U
	Selenium, TCLP	1	mg/l	0.5	U	0.5	U	0.5	U
	Silver, TCLP	5	mg/l	0.1	U	0.1	U	0.1	U
TCLP Pesticides by EPA 1311									
	Lindane	0.4	mg/l	0.001	U	0.001	U	0.0001	U
	Heptachlor	0.008	mg/l	0.0002	U	0.0002	U	0.0001	U
	Heptachlor epoxide	0.008	mg/l	0.0001	U	0.0001	U	0.0001	U
	Endrin	0.02	mg/l	0.0001	U	0.0001	U	0.0002	U
	Methoxychlor	10	mg/l	0.0001	U	0.0001	U	0.001	U
	Toxaphene	0.5	mg/l	0.001	U	0.001	U	0.001	U
	Chlordane	0.03	mg/l	0.001	U	0.001	U	0.001	U

Table 1
Former Coyne Textile Facility
140 Cortland Avenue
Source Removal Interim Remedial Measure
Waste Characterization Results

		LOCATION		SOIL-WC102		SOIL-WC103		SOIL-WC104	
		SAMPLING DATE		5/17/2019		5/17/2019		6/25/2019	
		EPA-TCLP	Units	Results	Qual	Results	Qual	Results	Qual
TCLP Semivolatiles by EPA 1311									
	Hexachlorobenzene	0.13	mg/l	0.025	U	0.025	U	0.01	U
	2,4-Dinitrotoluene	0.13	mg/l	0.025	U	0.025	U	0.025	U
	Hexachlorobutadiene	0.5	mg/l	0.025	U	0.025	U	0.01	U
	Hexachloroethane	3	mg/l	0.025	U	0.025	U	0.01	U
	Nitrobenzene	2	mg/l	0.025	U	0.025	U	0.01	U
	2,4,6-Trichlorophenol	2	mg/l	0.01	U	0.01	U	0.025	U
	Pentachlorophenol	100	mg/l	0.01	U	0.01	U	0.05	U
	2-Methylphenol	200	mg/l	0.01	U	0.01	U	0.025	U
	3-Methylphenol/4-Methylphenol	200	mg/l	0.01	U	0.01	U	0.025	U
	2,4,5-Trichlorophenol	400	mg/l	0.05	U	0.05	U	0.025	U
	Pyridine	5	mg/l	0.018	U	0.018	U	0.018	U
TCLP Volatiles by EPA 1311									
	Chloroform	6	mg/l	0.005	U	0.005	U	0.0075	U
	Carbon tetrachloride	0.5	mg/l	0.005	U	0.005	U	0.005	U
	Tetrachloroethene	0.7	mg/l	0.025	U	0.025	U	0.082	
	Chlorobenzene	100	mg/l	0.05	U	0.05	U	0.005	U
	1,2-Dichloroethane	0.5	mg/l	0.005	U	0.005	U	0.005	U
	Benzene	0.5	mg/l	0.005	U	0.005	U	0.005	U
	Vinyl chloride	0.2	mg/l	0.005	U	0.005	U	0.01	U
	1,1-Dichloroethene	0.7	mg/l	0.0075	U	0.0075	U	0.005	U
	Trichloroethene	0.5	mg/l	0.025		0.0092		0.005	U
	1,4-Dichlorobenzene	7.5	mg/l	0.005	U	0.005	U	0.025	U
	2-Butanone	200	mg/l	0.01	U	0.001	J	0.05	U

* Comparison is not performed on parameters with non-numeric criteria.

EPA-TCLP: EPA Toxicity Characteristic (TCLP) Regulatory Levels Criteria per 40CFR Part 261 as of September 10, 2015.

Table 2
Former Coyne Textile Facility
140 Cortland Ave
Source Removal Interim Remedial Measure
Additional Sampling for "Contained-in Determination"

LOCATION			SOIL-001		SOIL-002	
SAMPLING DATE			6/10/2019		6/10/2019	
	Action Level	Units	Results	Qual	Results	Qual
General Chemistry						
Solids, Total		%	73.5		73.9	
Organochlorine Pesticides by GC						
Pesticides were not detected in either sample						
Semivolatile Organics by GC/MS						
Acenaphthene	4,700	mg/kg	0.041	J	0.5	J
Fluoranthene	3,100	mg/kg	2		5.4	
Naphthalene	310	mg/kg	0.31		4.4	
Bis(2-ethylhexyl)phthalate	46	mg/kg	0.096	J	ND	
Benzo(a)anthracene	90	mg/kg	1.7		2.2	J
Benzo(a)pyrene	0.09	mg/kg	2.1		2.4	J
Benzo(b)fluoranthene	0.9	mg/kg	2.6		3.1	
Benzo(k)fluoranthene	9	mg/kg	0.8		0.95	J
Chrysene	88	mg/kg	1.5		2.3	J
Acenaphthylene		mg/kg	0.24		ND	
Anthracene	23,000	mg/kg	0.29		1	J
Benzo(ghi)perylene		mg/kg	1.3		1.4	J
Fluorene	3,100	mg/kg	0.087	J	0.8	J
Phenanthrene		mg/kg	0.7		4.8	
Dibenzo(a,h)anthracene	0.09	mg/kg	0.31		ND	
Indeno(1,2,3-cd)pyrene	0.9	mg/kg	1.5		1.6	J
Pyrene	2,300	mg/kg	1.8		4.5	
Dibenzofuran		mg/kg	0.084	J	0.67	J
2-Methylnaphthalene		mg/kg	0.06	J	0.73	J
3-Methylphenol/4-Methylphenol	3,900	mg/kg	0.26	J	ND	
Carbazole	32	mg/kg	0.1	J	0.72	J
Total Metals						
Aluminum, Total		mg/kg	5940		5400	
Antimony, Total	31	mg/kg	6.05		2.18	J
Arsenic, Total	0.4	mg/kg	7		5.23	
Barium, Total	5,500	mg/kg	78.4		60.7	
Beryllium, Total	0.15	mg/kg	0.352	J	0.29	J
Cadmium, Total	78	mg/kg	0.575	J	0.373	J
Calcium, Total		mg/kg	51300		45700	
Chromium, Total		mg/kg	12.9		9.77	
Cobalt, Total		mg/kg	6.26		5.44	
Copper, Total		mg/kg	100		77.8	
Iron, Total		mg/kg	14800		13900	
Lead, Total	400	mg/kg	127		128	
Magnesium, Total		mg/kg	16400		10900	
Manganese, Total	11,000	mg/kg	322		415	
Mercury, Total	23	mg/kg	0.245		0.351	
Nickel, Total	1,600	mg/kg	16.7		13	
Potassium, Total		mg/kg	1080		1100	
Selenium, Total	390	mg/kg	0.511	J	0.59	J
Sodium, Total		mg/kg	181	J	263	
Vanadium, Total	550	mg/kg	15.2		12.9	
Zinc, Total	23,000	mg/kg	109		71.2	
Volatile Organics by GC/MS						
Tetrachloroethene	12	mg/kg	5.6		0.085	J
Ethylbenzene	7,800	mg/kg	ND		0.12	J
Trichloroethene	58	mg/kg	0.14		ND	
cis-1,2-Dichloroethene	780	mg/kg	0.22		0.14	J
Isopropylbenzene	3,100	mg/kg	0.038	J	1.9	

Notes:

Action Levels are defined by NYSDEC Contained-In Action Levels

Highlighted values exceed the action levels

ND - parameter not detected

J - estimated value

Table 3
Former Coyne Textile Facility
140 Cortland Avenue
Source Removal Interim Remedial Measure
Summary of Post Excavation Soil Sampling

			LOCATION	SOIL-B-200		SOIL-B-201		SOIL-SW-200		SOIL-SW-201		SOIL-SW-202		SOIL-SW-203	
			SAMPLING DATE	6/28/2019		6/28/2019		6/28/2019		6/28/2019		6/28/2019		6/28/2019	
	Part 375 Unrestricted SCO	Part 375 Commercial SCO	Units	Results	Qual	Results	Qual	Results	Qual	Results	Qual	Results	Qual	Results	Qual
1,4 Dioxane by 8270D-SIM															
1,4-Dioxane	0.1	130	mg/kg	0.0484	U	-	-	0.0361	U	0.0367	U	-	-	-	-
Total Metals															
Aluminum, Total			mg/kg	4100		4080		3390		3670		4370		3080	
Antimony, Total			mg/kg	1.74	J	8.44		1.03	J	8.22		4.22	J	4.33	J
Arsenic, Total	13	16	mg/kg	8.46		10.8		3.06		6.26		5.72		5.5	
Barium, Total	350	400	mg/kg	74.3		97.3		49.6		109		66		93.2	
Beryllium, Total	7.2	590	mg/kg	0.19	J	0.231	J	0.079	J	0.104	J	0.204	J	0.089	J
Cadmium, Total	2.5	9.3	mg/kg	0.775	J	1.27	J	0.438	J	1.22		0.656	J	0.748	J
Calcium, Total			mg/kg	79200		44800		66700		51400		40300		29500	
Chromium, Total			mg/kg	18.8		18.8		8.3		9.77		10.4		14.4	
Cobalt, Total			mg/kg	5.22		7.27		4.19		4.6		5.37		4	
Copper, Total	50	270	mg/kg	96.3		122		44		101		93		168	
Iron, Total			mg/kg	15300		18300		10400		15400		11600		9050	
Lead, Total	63	1000	mg/kg	174		491		86.9		170		162		220	
Magnesium, Total			mg/kg	16400		9780		14900		11300		9080		6520	
Manganese, Total	1600	10000	mg/kg	199		307		285		309		241		176	
Mercury, Total	0.18	2.8	mg/kg	1.67		**3.59**		1.98		0.706		1.1		1.27	
Nickel, Total	30	310	mg/kg	12.6		14.5		8.9		9.85		14.6		9.87	
Potassium, Total			mg/kg	614		612		673		1080		592		537	
Selenium, Total	3.9	1500	mg/kg	1.61	J	2.02	J	0.867	J	1.41	J	1.06	J	0.748	J
Silver, Total	2	1500	mg/kg	0.584	J	0.591	J	0.306	J	1.04	U	1.08	U	0.984	U
Sodium, Total			mg/kg	215	J	253	J	225		494		235		214	
Vanadium, Total			mg/kg	19		20.7		10.2		11.6		18.2		12.2	
Zinc, Total	109	10000	mg/kg	176		336		43		359		115		131	
Volatile Organics by EPA 503															
Tetrachloroethene	1.3	150	mg/kg	12		**920**		**170**		1.7		4.6		52	
Ethylbenzene	1	390	mg/kg	0.96	U	5.6	U	1.4	U	0.2	J	1.8	U	0.16	J
Vinyl chloride	0.02	13	mg/kg	0.96	U	**22**		1.4	U	0.76	U	1.8	U	11	
1,1-Dichloroethene	0.33	500	mg/kg	0.96	U	1.4	J	1.4	U	0.76	U	1.8	U	0.68	U
trans-1,2-Dichloroethene	0.19	500	mg/kg	1.4	U	1.4	J	0.27	J	1.1	U	2.6	U	1.9	
Trichloroethene	0.47	200	mg/kg	0.61		86		6.4		0.38	U	0.88	U	1	
o-Xylene			mg/kg	0.96	U	5.6	U	1.4	U	0.76	U	1.8	U	0.2	J
cis-1,2-Dichloroethene	0.25	500	mg/kg	2.4		420		5.1		2.3		1.1	J	120	
Isopropylbenzene			mg/kg	2.3		0.81	J	1.4	U	5.8		2.8		1.2	

Table 3
Former Coyne Textile Facility
140 Cortland Avenue
Source Removal Interim Remedial Measure
Summary of Post Excavation Soil Sampling

			LOCATION	SOIL-B-200		SOIL-B-201		SOIL-SW-200		SOIL-SW-201		SOIL-SW-202		SOIL-SW-203	
			SAMPLING DATE	6/28/2019		6/28/2019		6/28/2019		6/28/2019		6/28/2019		6/28/2019	
	Part 375 Unrestricted SCO	Part 375 Commercial SCO	Units	Results	Qual	Results	Qual	Results	Qual	Results	Qual	Results	Qual	Results	Qual
Semivolatile Organics by GC/MS															
Acenaphthene	20	500	mg/kg	0.21	U	0.069	J	0.02	J	0.17	U	0.028	J	0.051	J
Fluoranthene	100	500	mg/kg	0.22		0.59		2		0.44		0.31		0.64	
Naphthalene	12	500	mg/kg	0.27		0.9		0.057	J	0.13	J	0.2	J	1.4	
Bis(2-ethylhexyl)phthalate			mg/kg	1.7		1.1		0.19	U	0.22	U	0.98		0.38	
Di-n-butylphthalate			mg/kg	0.22	J	0.26	U	0.19	U	0.22	U	0.22	U	0.15	J
Benzo(a)anthracene	1	5.6	mg/kg	0.13	J	0.29		1.5		0.58		0.2		0.43	
Benzo(a)pyrene	1	1	mg/kg	0.14	J	0.34		2.2		0.65		0.23		0.46	
Benzo(b)fluoranthene	1	5.6	mg/kg	0.19		0.44		2.6		0.81		0.33		0.57	
Benzo(k)fluoranthene	0.8	56	mg/kg	0.065	J	0.14	J	0.88		0.37		0.094	J	0.24	
Chrysene	1	56	mg/kg	0.13	J	0.31		1.4		0.63		0.19		0.39	
Acenaphthylene	100	500	mg/kg	0.21	U	0.21	U	0.1	J	0.17	U	0.18	U	0.17	U
Anthracene	100	500	mg/kg	0.16	U	0.12	J	0.19		0.11	J	0.061	J	0.096	J
Benzo(ghi)perylene	100	500	mg/kg	0.12	J	0.26		1.7		0.46		0.2		0.34	
Fluorene	30	500	mg/kg	0.031	J	0.082	J	0.025	J	0.04	J	0.035	J	0.062	J
Phenanthrene	100	500	mg/kg	0.16		0.46		0.34		0.21		0.2		0.34	
Dibenzo(a,h)anthracene	0.33	0.56	mg/kg	0.16	U	0.053	J	0.32		0.11	J	0.044	J	0.069	J
Indeno(1,2,3-cd)pyrene	0.5	5.6	mg/kg	0.12	J	0.25		1.7		0.48		0.2		0.34	
Pyrene	100	500	mg/kg	0.21		0.52		2.1		0.38		0.28		0.57	
Dibenzofuran	7	350	mg/kg	0.26	U	0.06	J	0.035	J	0.038	J	0.026	J	0.035	J
2-Methylnaphthalene			mg/kg	0.038	J	0.11	J	0.23	U	0.03	J	0.05	J	0.12	J
3-Methylphenol/4-Methylphenol	0.33	500	mg/kg	0.38	U	0.081	J	0.27	U	0.064	J	0.32	U	0.3	U
Carbazole			mg/kg	0.26	U	0.047	J	0.035	J	0.053	J	0.024	J	0.024	J
Polychlorinated Biphenyls by GC															
Aroclor 1016		1	mg/kg	0.531	U	0.0529	U	0.0375	U	0.0843	U	0.901	U	0.408	U
Aroclor 1221		1	mg/kg	0.531	U	0.0529	U	0.0375	U	0.0843	U	0.901	U	0.408	U
Aroclor 1232		1	mg/kg	0.531	U	0.0529	U	0.0375	U	0.0843	U	0.901	U	0.408	U
Aroclor 1242		1	mg/kg	0.531	U	0.0529	U	0.0375	U	0.0843	U	0.901	U	0.408	U
Aroclor 1248		1	mg/kg	**3.76**		0.89		0.0375	U	0.858		**4.69**		**1.72**	
Aroclor 1254		1	mg/kg	0.531	U	0.276		0.0375	U	0.0843	U	0.901	U	0.408	U
Aroclor 1260		1	mg/kg	0.531	U	0.0485	J	0.0375	U	0.0843	U	0.901	U	0.408	U
Aroclor 1262		1	mg/kg	0.531	U	0.0529	U	0.0375	U	0.0843	U	0.901	U	0.408	U
Aroclor 1268		1	mg/kg	0.531	U	0.0529	U	0.0375	U	0.0843	U	0.901	U	0.408	U
PCBs, Total	0.1	1	mg/kg	**3.76**		**1.21**	J	0.0375	U	0.858		**4.69**		**1.72**	

* Comparison is not performed on parameters with non-numeric criteria.

Notes:
Exceeds Part 375 Unrestricted SCO
Exceeds Part 375 Commercial SCO

Table 4
Former Coyne Textile Facility
140 Cortland Avenue
Source Removal Interim Remedial Measure
Summary of PFAS Soil Sampling

LOCATION		SOIL-B-200		SOIL-SW-200		SOIL-SW-201	
SAMPLING DATE		6/28/2019		6/28/2019		6/28/2019	
	Units	Results	Qual	Results	Qual	Results	Qual
General Chemistry							
Solids, Total	%	74.4		83.2		75.1	
Perfluorinated Alkyl Acids by Isotope Dilutio							
Perfluorobutanoic Acid (PFBA)	ug/kg	1.17	U	1.11	U	1.19	U
Perfluoropentanoic Acid (PFPeA)	ug/kg	0.061	J	1.11	U	0.073	J
Perfluorobutanesulfonic Acid (PFBS)	ug/kg	1.17	U	1.11	U	1.19	U
Perfluorohexanoic Acid (PFHxA)	ug/kg	1.17	U	1.11	U	0.08	J
Perfluoroheptanoic Acid (PFHpA)	ug/kg	1.17	U	1.11	U	0.065	J
Perfluorohexanesulfonic Acid (PFHxS)	ug/kg	1.17	U	1.11	U	1.19	U
Perfluorooctanoic Acid (PFOA)	ug/kg	0.157	J	1.11	U	0.264	J
1H,1H,2H,2H-Perfluorooctanesulfonic Acid (6:2FTS)	ug/kg	1.17	U	1.11	U	1.19	U
Perfluoroheptanesulfonic Acid (PFHpS)	ug/kg	1.17	U	1.11	U	1.19	U
Perfluorononanoic Acid (PFNA)	ug/kg	0.186	J	1.11	U	1.19	U
Perfluorooctanesulfonic Acid (PFOS)	ug/kg	20.5		1.11	U	0.407	J
Perfluorodecanoic Acid (PFDA)	ug/kg	0.283	J	1.11	U	1.19	U
1H,1H,2H,2H-Perfluorodecanesulfonic Acid (8:2FTS)	ug/kg	1.17	U	1.11	U	1.19	U
N-Methyl Perfluorooctanesulfonamidoacetic Acid (NMeFOSAA)	ug/kg	1.17	U	1.11	U	1.19	U
Perfluoroundecanoic Acid (PFUnA)	ug/kg	0.148	J	0.153	J	1.19	U
Perfluorodecanesulfonic Acid (PFDS)	ug/kg	0.494	J	1.11	U	1.19	U
Perfluorooctanesulfonamide (FOSA)	ug/kg	0.162	J	1.11	U	1.19	U
N-Ethyl Perfluorooctanesulfonamidoacetic Acid (NEtFOSAA)	ug/kg	1.4		0.132	J	1.19	U
Perfluorododecanoic Acid (PFDoA)	ug/kg	0.175	J	0.6	J	1.19	U
Perfluorotridecanoic Acid (PFTrDA)	ug/kg	1.17	U	1.01	J	1.19	U
Perfluorotetradecanoic Acid (PFTA)	ug/kg	0.123	J	0.612	J	0.077	J
PFOA/PFOS, Total	ug/kg	20.7	J	1.11	U	0.671	J

* Comparison is not performed on parameters with non-numeric criteria.

FIGURES

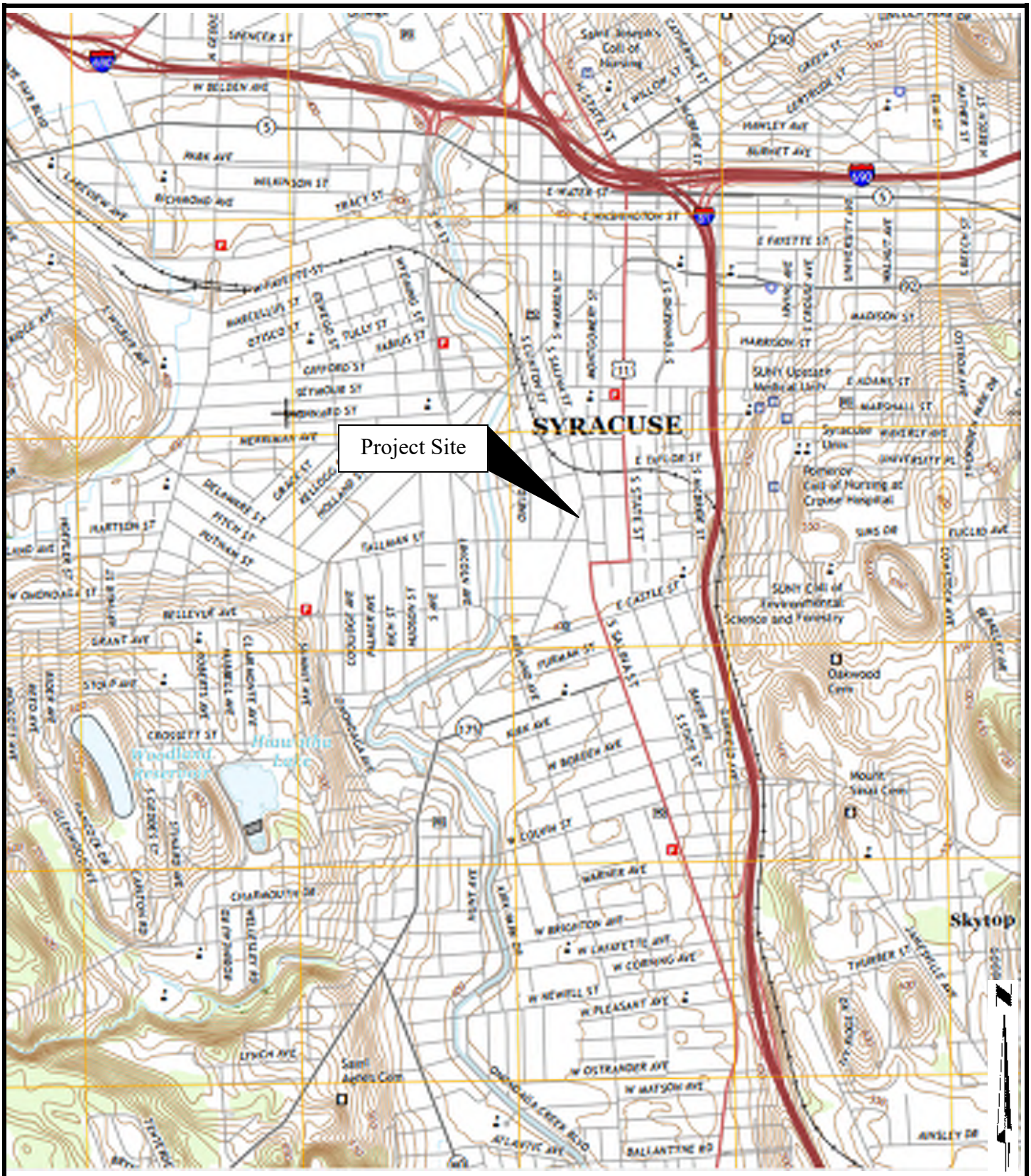

SOURCE: USGS MapViewer

CHA ©2018
300 South State Street, Suite 600, Syracuse, New York 13202
www.chacompanies.com

NOT TO SCALE

DATE: **September** 2019

FIGURE 1
SITE LOCATION MAP
140 CORTLAND AVE
SYRACUSE,
ONONDAGA COUNTY, NEW YORK

\\cha-llp.com\proj\Projects\ANY\K4\33525\Reports\Source Removal



©2019

www.chacompanies.com

MAP NOT TO SCALE

DATE: September 2019

FIGURE 2

SITE LAYOUT

140 CORTLAND AVE
SYRACUSE
ONONDAGA COUNTY, NEW YORK

\\cha-llp.com\proj\Projects\ANY\K4\33525\Reports\Source Removal IRMWP\FINAL\Figures\Figure 2 - Site Plan.docx

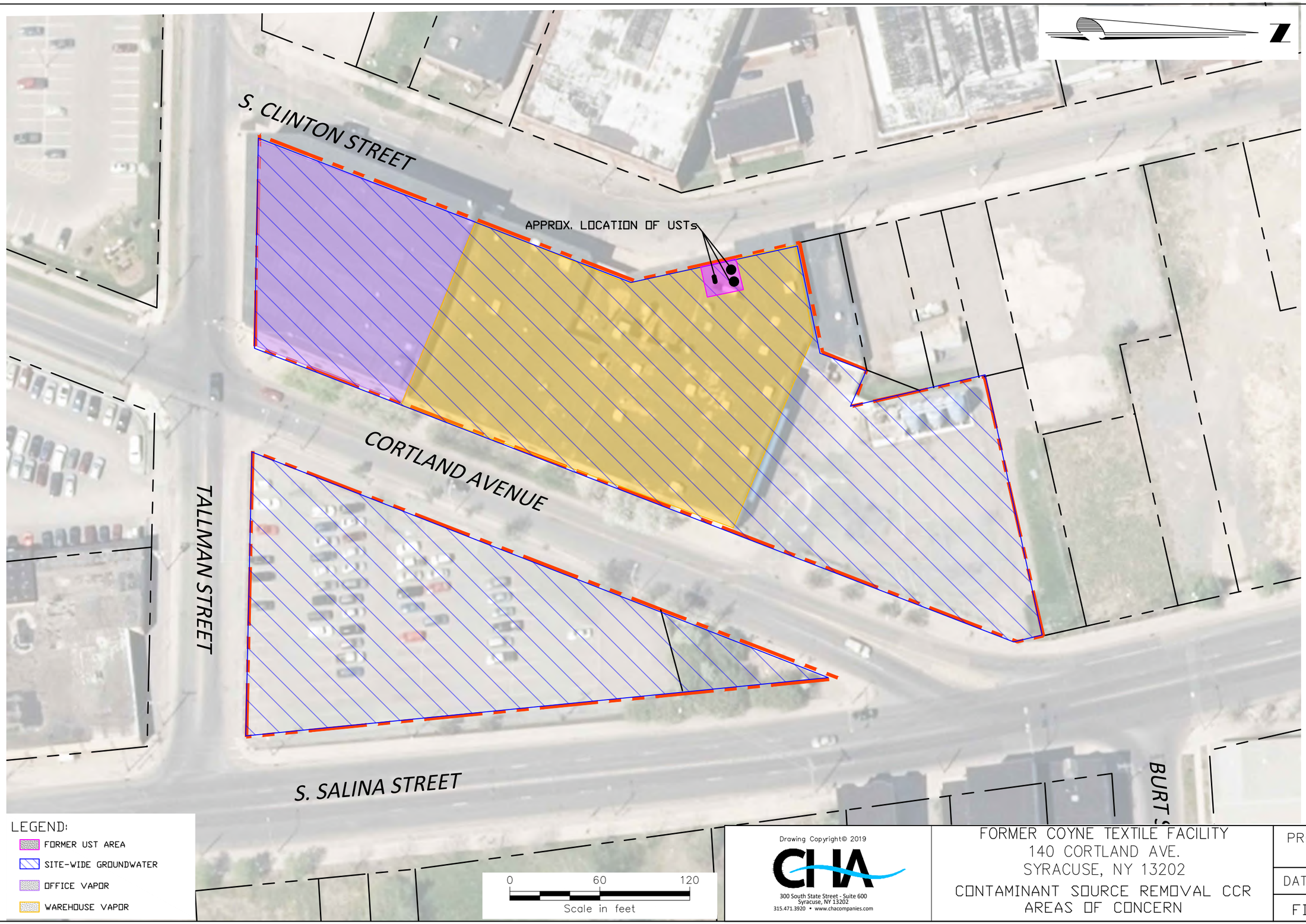

Drawing Copyright© 2019

CHA
300 South State Street - Suite 600
Syracuse, NY 13202
315.471.3920 • www.chacompanies.com

FORMER COYNE TEXTILE FACILITY
140 CORTLAND AVE.
SYRACUSE, NY 13202

CONTAMINANT SOURCE REMOVAL CCR AREAS OF CONCERN

PROJECT NO. 33525

DATE: 09/2019

FIGURE 3

File: V:\PROJECTS\ANY\K4\33525\CADD_ACAD\ENVP\SOURCE AREA CCR\FIGURE 3 - AOCS.DWG
Saved: 8/1/2019 8:59:21 AM Plotted: 9/23/2019 8:25:17 AM Current User: Miller, Samantha LastSavedBy: 4187

SOIL-116		
DEPTH	COMPOUND	RESULT (mg/kg)
8-9 FT BGS	1,1-Dichloroethene	1.45
	1,2,4 Trimethylbenzene	4.31
	Tetrachloroethene (PCE)	460
	Trichloroethene	38.3
	Vinyl Chlride	12.3
	cis 1,2-Dichloroethene	424
	trans-1,2,-Dichloroethene	3.46
	Copper	114
	Lead	776
	Mercury	1.4
	Zinc	315
	Total PCBs	0.737

SB-32		
DEPTH	COMPOUND	RESULT (mg/kg)
4-8 FT BGS	Tetrachloroethene (PCE)	7,150
	Indeno(1,2,3-cd)pyrene	0.55
8-12 FT BGS	Indeno(1,2,3-cd)pyrene	0.54
12-16 FT BGS	Tetrachloroethene (PCE)	74.2
	cis-1,2-Dichloroethene	1,660
	Vinyl Chloride	59.8

SOIL-119		
DEPTH	COMPOUND	RESULT (mg/kg)
9-10 FT BGS	Acetone	0.236
	Lead	78.4
	Mercury	0.39
	Total PCBs	0.263

SB-25		
DEPTH	COMPOUND	RESULT (mg/kg)
6-8 FT BGS	Acetone	0.23
	Benzo(a)anthracene	1.22
	Benzo(a)pyrene	1.18
	Benzo(k)fluoranthene	1.23
	Chrysene	1.13
	Indeno(1,2,3-cd)pyrene	0.93

S. CLINTON STREET

CORTLAND AVENUE

TALLMAN STREET

S. SALINA STREET

BURT S

SOIL-110, SOIL-108, SOIL-111, SOIL-113, SOIL-116, SOIL-119, SOIL-109, SOIL-112, SOIL-115, SOIL-120, SOIL-114, SOIL-117, SOIL-118, SOIL-121, SOIL-100, SOIL-102, SOIL-104, SOIL-106, SOIL-101, SOIL-105, SOIL-103, SOIL-107, SOIL-122, SOIL-123

SB-1, SB-2, SB-3, SB-28, SB-32, SB-5, SB-33, SB-4, SB-25, SB-24, SB-6, SB-26, SB-30, SB-29, SB-27, SB-31, SB-21, SB-22, SB-23, SB-8, SB-7, SB-9, SB-10

MW-1, MW-2, MW-3, TMW-2, TMW-1, TMW-4, TMW-3

LEGEND:

- FORMER UST AREA
- APPROX. LOCATION OF USTs
- GZA 2014/2015 SOIL BORING LOCATIONS
- GZA 2014/2015 ATTEMPTED SOIL BORING
- CHA RIWP SOIL BORING LOCATIONS

GREEN RESULTS EXCEED UNRESTRICTED SCOs

RED RESULTS EXCEED COMMERCIAL SCOs

ONLY SAMPLE RESULTS EXCEEDING NYSDEC PART 375 UNRESTRICTED AND COMMERCIAL SCOs ARE SHOWN

0 60 120

Scale in feet

Drawing Copyright© 2019

CHA
300 South State Street - Suite 600
Syracuse, NY 13202
315.471.3920 • www.chacompanies.com

FORMER COYNE TEXTILE FACILITY
140 CORTLAND AVE.
SYRACUSE, NY 13202
INVESTIGATIVE SAMPLES WITHIN THE FORMER UST AREA

PROJECT NO. 33525

DATE: 09/2019

FIGURE 4

File: V:\PROJECTS\ANY\K4\33525\CADD_ACAD\ENVP\SOURCE AREA CCR\FIGURE 4 - INVESTIGATIVE SAMPLES WITHIN THE FORMER UST AREA.DWG
Saved: 9/23/2019 10:48:53 AM Plotted: 9/24/2019 3:02:19 PM Current User: Miller, Samantha LastSavedBy: 4187

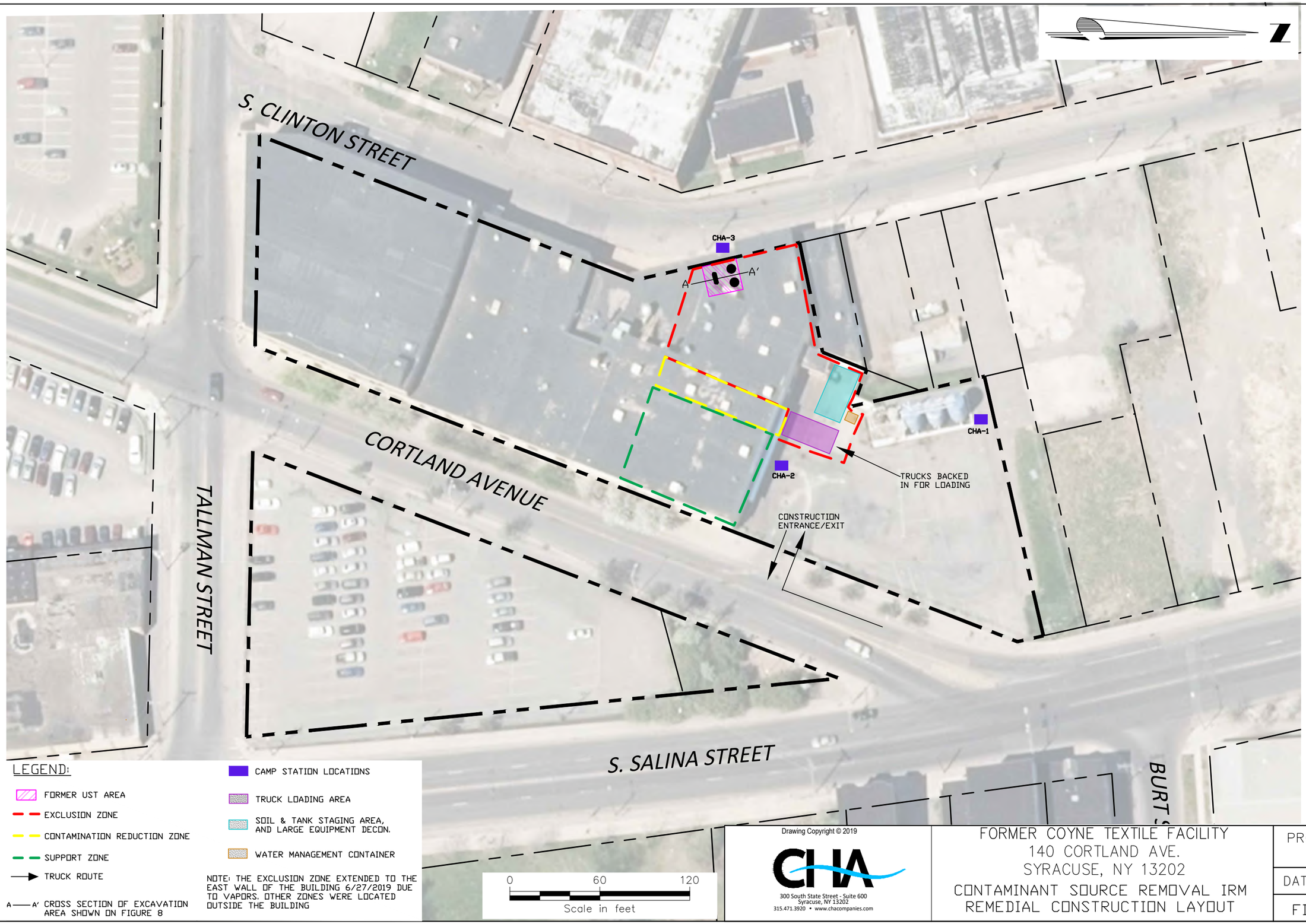

Drawing Copyright © 2019

CHA
300 South State Street - Suite 600
Syracuse, NY 13202
315.471.3920 • www.chacompanies.com

FORMER COYNE TEXTILE FACILITY
140 CORTLAND AVE.
SYRACUSE, NY 13202
CONTAMINANT SOURCE REMOVAL IRM
REMEDIAL CONSTRUCTION LAYOUT

PROJECT NO. 33525

DATE: 09/2019

FIGURE 5

File: V:\PROJECTS\ANY\K4\33525\CADD_ACAD\SITE PLAN.DWG
Saved: 9/23/2019 10:56:13 AM Plotted: 9/23/2019 11:06:51 AM Current User: Miller, Samantha LastSavedBy: 4187

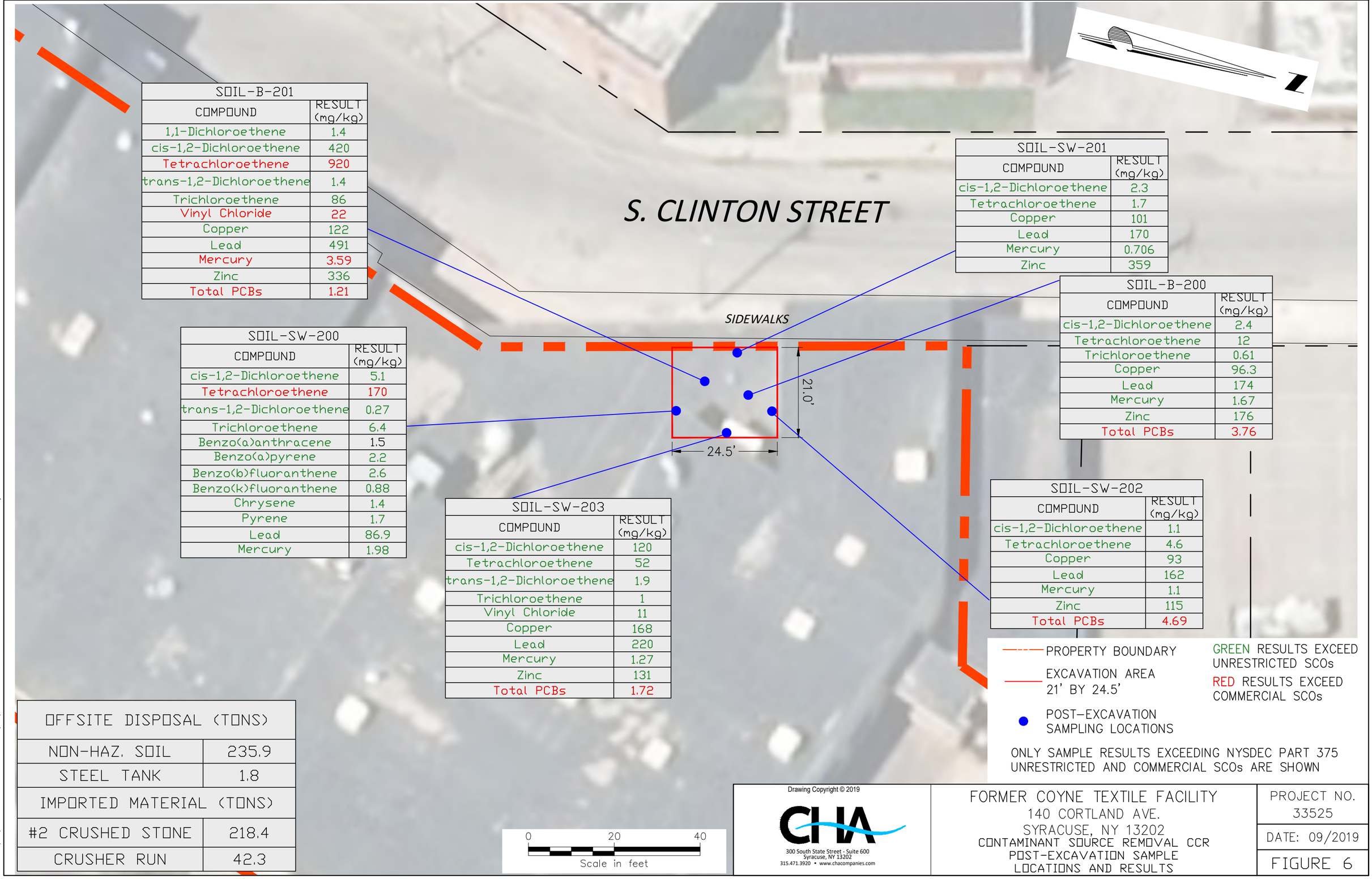

SOIL-B-201	
COMPOUND	RESULT (mg/kg)
1,1-Dichloroethene	1.4
cis-1,2-Dichloroethene	420
Tetrachloroethene	920
trans-1,2-Dichloroethene	1.4
Trichloroethene	86
Vinyl Chloride	22
Copper	122
Lead	491
Mercury	3.59
Zinc	336
Total PCBs	1.21

SOIL-SW-201	
COMPOUND	RESULT (mg/kg)
cis-1,2-Dichloroethene	2.3
Tetrachloroethene	1.7
Copper	101
Lead	170
Mercury	0.706
Zinc	359

SOIL-B-200	
COMPOUND	RESULT (mg/kg)
cis-1,2-Dichloroethene	2.4
Tetrachloroethene	12
Trichloroethene	0.61
Copper	96.3
Lead	174
Mercury	1.67
Zinc	176
Total PCBs	3.76

SOIL-SW-200	
COMPOUND	RESULT (mg/kg)
cis-1,2-Dichloroethene	5.1
Tetrachloroethene	170
trans-1,2-Dichloroethene	0.27
Trichloroethene	6.4
Benzo(a)anthracene	1.5
Benzo(a)pyrene	2.2
Benzo(b)fluoranthene	2.6
Benzo(k)fluoranthene	0.88
Chrysene	1.4
Pyrene	1.7
Lead	86.9
Mercury	1.98

SOIL-SW-203	
COMPOUND	RESULT (mg/kg)
cis-1,2-Dichloroethene	120
Tetrachloroethene	52
trans-1,2-Dichloroethene	1.9
Trichloroethene	1
Vinyl Chloride	11
Copper	168
Lead	220
Mercury	1.27
Zinc	131
Total PCBs	1.72

SOIL-SW-202	
COMPOUND	RESULT (mg/kg)
cis-1,2-Dichloroethene	1.1
Tetrachloroethene	4.6
Copper	93
Lead	162
Mercury	1.1
Zinc	115
Total PCBs	4.69

OFFSITE DISPOSAL (TONS)	
NON-HAZ. SOIL	235.9
STEEL TANK	1.8
IMPORTED MATERIAL (TONS)	
#2 CRUSHED STONE	218.4
CRUSHER RUN	42.3

PROPERTY BOUNDARY

EXCAVATION AREA 21' BY 24.5'

POST-EXCAVATION SAMPLING LOCATIONS

GREEN RESULTS EXCEED UNRESTRICTED SCOs

RED RESULTS EXCEED COMMERCIAL SCOs

ONLY SAMPLE RESULTS EXCEEDING NYSDEC PART 375 UNRESTRICTED AND COMMERCIAL SCOs ARE SHOWN

0 20 40

Scale in feet

Drawing Copyright © 2019

CHA
300 South State Street - Suite 600
Syracuse, NY 13202
315.471.3920 • www.chacompanies.com

FORMER COYNE TEXTILE FACILITY
140 CORTLAND AVE.
SYRACUSE, NY 13202
CONTAMINANT SOURCE REMOVAL CCR
POST-EXCAVATION SAMPLE LOCATIONS AND RESULTS

PROJECT NO. 33525

DATE: 09/2019

FIGURE 6

File: V:\PROJECTS\ANY\K4\33525\CADD_ACAD\ENVP\SOURCE AREA CCR\FIGURE 6 - POST-EXCAVATION SAMPLING LOCATIONS AND RESULTS.DWG
Saved: 9/23/2019 11:47:21 AM Plotted: 9/24/2019 3:06:56 PM Current User: Miller, Samantha LastSavedBy: 4187

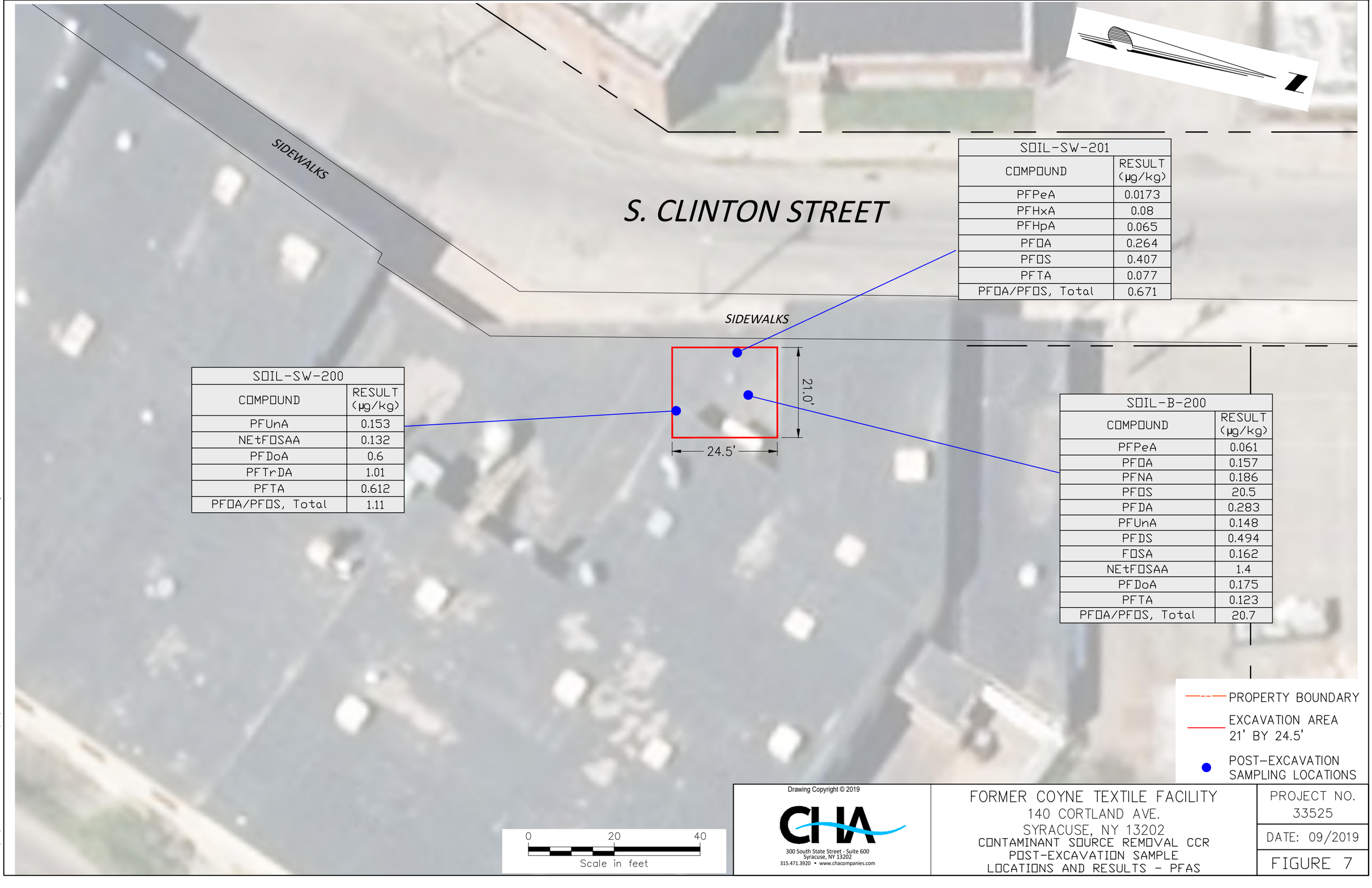

SOIL-SW-200	
COMPOUND	RESULT (µg/kg)
PFUnA	0.153
NEtFOSAA	0.132
PFDoA	0.6
PFTrDA	1.01
PFTA	0.612
PFOA/PFOS, Total	1.11

SOIL-SW-201	
COMPOUND	RESULT (µg/kg)
PFPeA	0.0173
PFHxA	0.08
PFHpA	0.065
PFOA	0.264
PFOS	0.407
PFTA	0.077
PFOA/PFOS, Total	0.671

SOIL-B-200	
COMPOUND	RESULT (µg/kg)
PFPeA	0.061
PFOA	0.157
PFNA	0.186
PFOS	20.5
PFDA	0.283
PFUnA	0.148
PFDS	0.494
FOSA	0.162
NEtFOSAA	1.4
PFDoA	0.175
PFTA	0.123
PFOA/PFOS, Total	20.7

PROPERTY BOUNDARY

EXCAVATION AREA 21' BY 24.5'

POST-EXCAVATION SAMPLING LOCATIONS

Drawing Copyright © 2019

CHA
300 South State Street - Suite 600
Syracuse, NY 13202
315.471.3920 • www.chacompanies.com

FORMER COYNE TEXTILE FACILITY

140 CORTLAND AVE.
SYRACUSE, NY 13202
CONTAMINANT SOURCE REMOVAL CCR
POST-EXCAVATION SAMPLE
LOCATIONS AND RESULTS - PFAS

PROJECT NO. 33525

DATE: 09/2019

FIGURE 7

File: V:\PROJECTS\ANY\K4\33525\CADD_ACAD\ENVP\SOURCE AREA CCR\FIGURE 7 - POST-EXCAVATION SAMPLING RESULTS PFAS.DWG
Saved: 9/23/2019 12:00:45 PM Plotted: 9/24/2019 3:12:50 PM Current User: Miller, Samantha LastSavedBy: 4187

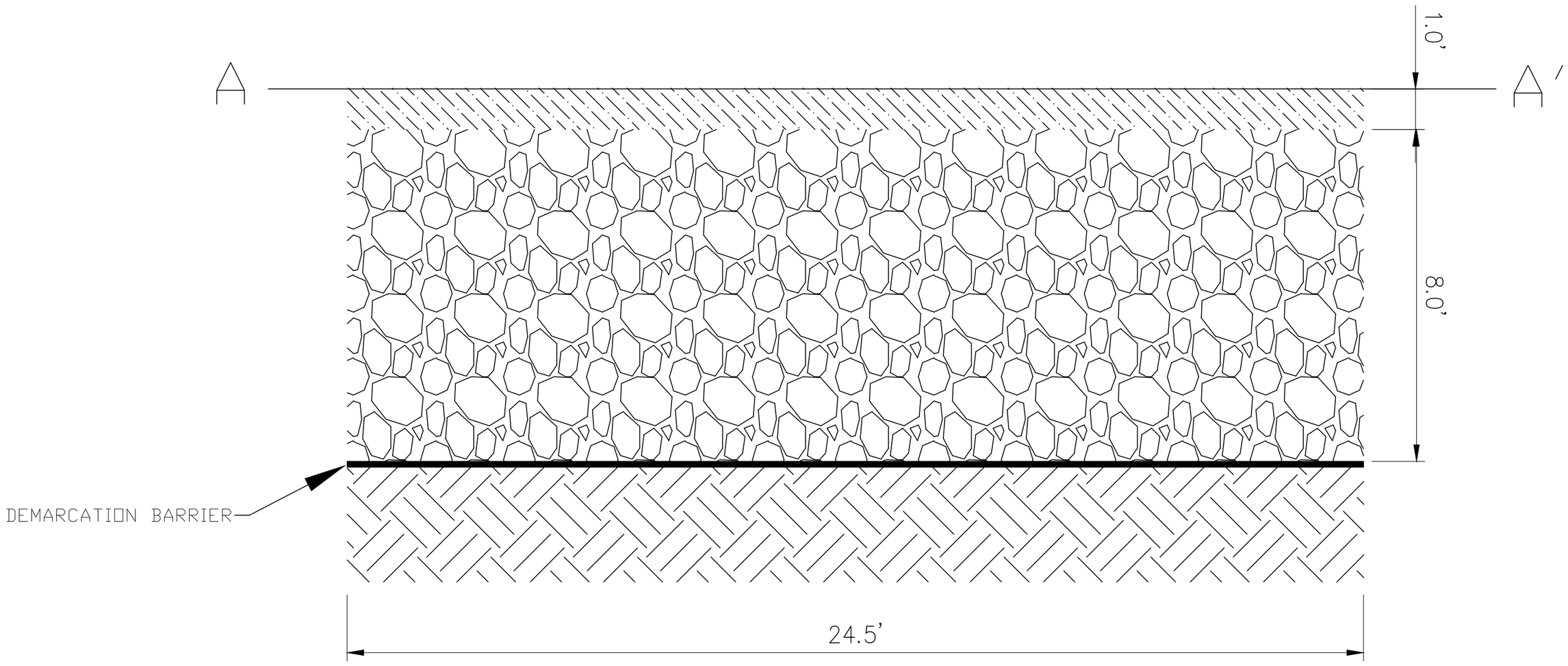

8-OUNCE NON-WOVEN GEOTEXTILE

CRUSHER RUN STONE

NO. 2 CRUSHED STONE

SUBGRADE

Drawing Copyright © 2019

CHA
300 South State Street - Suite 600
Syracuse, NY 13202
315.471.3920 • www.chacompanies.com

FORMER COYNE TEXTILE FACILITY
140 CORTLAND AVE.
SYRACUSE, NY 13202
CONTAMINANT SOURCE REMOVAL CCR
EXCAVATION LIMITS

PROJECT NO. 33525

DATE: 09/2019

FIGURE 8

File: V:\PROJECTS\ANY\K4\33525\CADD_ACAD\ENVP\SOURCE AREA CCR\FIGURE 8 - EXCAVATION LIMITS.DWG
Saved: 9/23/2019 12:28:50 PM Plotted: 9/23/2019 12:39:49 PM Current User: Miller, Samantha LastSavedBy: 4187

APPENDIX A

NYSDEC Approval Letters

NEW YORK STATE DEPARTMENT OF ENVIRONMENTAL CONSERVATION

Division of Environmental Remediation, Region 7
615 Erie Boulevard West, Syracuse, NY 13204-2400
P: (315) 426-7519, (315) 426-7551 | F: (315) 426-2653
www.dec.ny.gov

June 25, 2019

James Ranalli
Ranalli/Taylor St., LLC
1200 State Fair Boulevard
Syracuse, NY 13209

RE: Former Coyne Textile, Syracuse, NY
NYSDEC site# C734144
Contaminant Source Removal Interim Remedial Measure Work Plan

Dear Mr. Ranalli:

Thank you for providing the above referenced Interim Remedial Measure (IRM) dated June 17, 2019 for the Former Coyne Textile site in Syracuse, New York.

The NYSDEC and the NYSDOH have determined the IRM to be satisfactory. Please place a copy of the final IRM (along with the most recent response to comment letter) in the sites document repository.

Should you have any questions, please contact me at (315) 426-7446 and thanks again for your efforts in continuing to move this project forward.

Sincerely,

Michael Belveg
Assistant Engineer (Environmental), Division of Environmental Remediation

Ec: Harry Warner, NYSDEC
Angela Martin, NYSDOH
Meghan Platt, CHA Consulting, Inc.

NEW YORK STATE DEPARTMENT OF ENVIRONMENTAL CONSERVATION

Division of Materials Management, Bureau of Hazardous Waste and Radiation Management
625 Broadway, 9th Floor, Albany, New York 12233-7256
P: (518) 402-8651 | F: (518) 402-9024
www.dec.ny.gov

June 25, 2019

Ms. Karyn Ehmann
Assistant Engineer I
CHA
One Park Place
300 South State St., Suite 600
Syracuse, NY 13202-2024

Re: **Revised** - "Contained-In" Determination Request
Former Coyne Textile Facility
BCP Site No. C734144

Dear Ms. Ehmann:

The New York State Department of Environmental Conservation has reviewed the analytical soil data (Lab Sample ID: 1906268-002, L1920945-01, L1920945-02, L1924709-01 and L1924709-02) submitted with your letter dated May 30, 2019 and June 20, 2019 requesting for a "contained-in" determination for contaminated soils from which were encountered during a remedial investigation of the above project.

Concentrations detected for individual VOCs, SVOCs, metals and Pesticides were all significantly less than their current "contained-in" soil action levels, and Land Disposal Restriction concentrations. No hazardous constituents exhibited a hazardous waste characteristic by exceeding their TCLP regulatory level.

Concentrations (Lab Sample ID: 1906268-002, L1924709-01 and L1924709-02) for tetrachloroethene, cis-1,2-dichloroethene and trichloroethene were below the soil "contained-in" action level and the Land Disposal Restriction concentration. Excavated soils from the UST Area, approximately 200 cubic yards, do not have to be managed as hazardous waste and can be transported off-site to Seneca Meadows, Inc. landfill in Waterloo, New York, for disposal as a solid waste.

Should you have any questions regarding the content of this letter, please do not hesitate to contact me at (518) 402-9611 or email me at henry.wilkie@dec.ny.gov.

Sincerely,



Henry Wilkie
Assistant Environmental Engineer
RCRA Permit Section

ec: M. Belveg, DER Region 7

APPENDIX B

Construction Observation Logs

CHA

CONSTRUCTION OBSERVATION REPORT

REPORT NO.	001
PAGE NO.	1 OF 3
DATE:	6.24.19

PROJECT: Coyne

LOCATION: 140 Cortland Ave

WEATHER	TEMPERATURE
clear	HIGH 8 °F
	LOW 58° F

PPE Levels Utilized Today:
☐ Level B ☐ Level C ☐ Modified D ☐ Level D

PROJECT # 33525

SPECIFY: LOCATION, NATURE OF WORK BY CONTRACTOR & SUB-CONTRACTOR FOR EACH OPERATION.
DESCRIPTION OF WORK PERFORMED AND OBSERVED:

Site Control Issues Observed:
(Provide details in observations section)

☐ None	☐ Site Housekeeping	☐ Decontamination Operations	☐ Odor Controls
☐ Erosion & Sediment Controls	☐ Site Security	☐ Work Zones	☐ Dust Controls
☐ Tracking off-site	☐ Groundwater Management	☐ Community Air Monitoring	☐ Stockpiles Covered

Site Visitors:

Name:	Representing:	Purpose of Visit:
Sam Miller	CHA	Assist Kary w/ CAMP, drop off equipment

Sampling & Testing:

Sample ID	Sample Type	Analyses	Collected By

Work Completed:

Item No.	Description	Quantity	Item No.	Description	Quantity

Workers: *(Number, type, etc.)*
Josh - foreman
Matt
Chris
Brian

Equipment Used Today: *(Number, type, etc.)*
Mini excavator
Skid steer

THE ABOVE DESCRIBED WORK WAS INCORPORATED INTO THE PROJECT & WAS OBSERVED BY:

OBSERVER's SIGNATURE

TIME CHARGED TO PROJECT: 10.5

MILEAGE CHARGED TO PROJECT:

☐ ADDITIONAL SHEETS USED CHECK INITIALS _____

FORM #1

CHA

CONSTRUCTION OBSERVATION REPORT

REPORT NO.	001
PAGE NO.	2 OF 3
DATE:	6/24/19

Summarize all observations, progress made for each operation, key conversations and decisions made, quantities measured, design changes, testing or sampling performed, issues, delays, etc.:

CHA on site at 0630 - checked in with Josh.
Crew setting up decontamination area, stockpiling area, etc.
Several fans set up to circulate air, No Draeger tubes available
Dustrack and PID (CAMP) systems set up and started between 0750 and 0805

0810 breathing zone PID readings ~1 ppm
0817 Crew begins excavating soil/concrete
0910 Break — breathing zone PID readings still ~1 ppm
1120 Excavator moved large section of concrete and revealed black, odorous soil. PID in breathing zone jumped to 3ppm, crew screened the ~~so~~ black soil and found >20 ppm
Josh decided to allow that soil to off-gas while crew goes to lunch
1215 Return from lunch. PID readings around excavation 2-3ppm, within the excavation 4-10ppm. Josh decided one person would ~~put~~ don tyvek and respirator to be in excavation. All others would stay out.
1250 Breathing zone PID levels increase to 3-5ppm. Work stopped for the day.
Crew to continue working elsewhere → reinforcing stockpile containment, covering stockpile, etc.
1345 CHA begins turning off CAMP stations

FORM #2

CHA

CONSTRUCTION OBSERVATION REPORT

REPORT NO. 001
PAGE NO. 3 OF 3
DATE: 6/24/19

Summarize all observations, progress made for each operation, key conversations and decisions made, quantities measured, design changes, testing or sampling performed, issues, delays, etc.:

Throughout the day, CHA periodically checked on the CAMP stations. (~ every 30min)

CAMP setup



Upon downloading the data, the PID data at FA01352 did not log correctly and was ~~found~~ will not download. It is noted that the maximum concentration observed during periodic checks was 2.2 ppm. No exceedances of the CAMP protocol were noted.

* switch PID for tomorrow to hopefully not have this issue again.

Off site at 1415

out of the office at 1730

FORM #2

CONSTRUCTION OBSERVATION REPORT

REPORT NO.	002
PAGE NO.	1 OF 3
DATE:	6·25·19

PROJECT: Coyne

LOCATION: 140 Cortland Ave

WEATHER	TEMPERATURE
rain A.M. clear	HIGH 75
	LOW 60

PPE Levels Utilized Today:
☐ Level B ☒ Level C ☐ Modified D ☐ Level D

PROJECT # 33525

SPECIFY: LOCATION, NATURE OF WORK BY CONTRACTOR & SUB-CONTRACTOR FOR EACH OPERATION.
DESCRIPTION OF WORK PERFORMED AND OBSERVED: Remedial Construction

Site Control Issues Observed:
(Provide details in observations section)

☐ None	☐ Site Housekeeping	☐ Decontamination Operations	☐ Odor Controls
☐ Erosion & Sediment Controls	☐ Site Security	☐ Work Zones	☐ Dust Controls
☐ Tracking off-site	☐ Groundwater Management	☐ Community Air Monitoring	☐ Stockpiles Covered

Site Visitors:

Name:	Representing:	Purpose of Visit:
Sam Miller	CHA	equipment help Karyn don Level C PPE
Anthony Russo	CHA	bottles for TCLP sample, training
James Ranalli III	Ranalli/Taylor-Owner	progress update

Sampling & Testing:

Sample ID	Sample Type	Analyses	Collected By
SOIL-WC104	Soil	TCLP parameters → sent to Alpha	KE

Work Completed:

Item No.	Description	Quantity	Item No.	Description	Quantity

Workers: *(Number, type, etc.)*
Josh - Foreman
Bill
Matt
Chris

Equipment Used Today: *(Number, type, etc.)*
mini excavator
skid steer
mini excavator w/ jack hammer attachment

THE ABOVE DESCRIBED WORK WAS INCORPORATED INTO THE PROJECT & WAS OBSERVED BY:

OBSERVER's SIGNATURE

TIME CHARGED TO PROJECT: 10.0

MILEAGE CHARGED TO PROJECT:

☒ ADDITIONAL SHEETS USED CHECK INITIALS _____

FORM #1

CHA

CONSTRUCTION OBSERVATION REPORT

REPORT NO.	002
PAGE NO.	2 OF 3
DATE:	6.25.19

Summarize all observations, progress made for each operation, key conversations and decisions made, quantities measured, design changes, testing or sampling performed, issues, delays, etc.:

CHA onsite at 0605 (Karyn Ehmann)
Set up CAMP Stations 0615 - 0640
0650 - PID readings, breathing zone 2.0 - 5.6 ppm; used Vinyl Chloride Draeger Tube → no color
Crew to continue working in Level D
0710 - Excavation work begins
0720 - PID readings, breathing zone adjacent to excavation ~12 ppm
" within excavation >20 ppm
Crew decides to upgrade to Level C PPE
0725 - CHA calls Meghan Platt to inform project manager of the PPE upgrade
0815 - Sam Miller (CHA) on site to deliver equipment (new CAMP enclosures, bottle order, isobutylene)
0915 - CHA (Karyn) donned Level C PPE to enter exclusion zone
Sam Miller offsite
1105 - Crew began cutting the top of one tank
1130 → 1215 Lunch Break
1215 - Crew continues cutting the tank and removing soil
1330 - Anthony Russo (CHA) arrived on site to bring bottles for a sample
1400 - CHA (Karyn) collects one TCLP sample from the contents of the tank. Dons Level C PPE to collect sample
Contents are a dense sandy material, grey.
To be sampled for hazardous waste characteristics
Sent to Alpha for 3 day rush TAT

CHA

CONSTRUCTION OBSERVATION REPORT

REPORT NO.	002
PAGE NO.	3 OF 3
DATE:	6.25.19

Summarize all observations, progress made for each operation, key conversations and decisions made, quantities measured, design changes, testing or sampling performed, issues, delays, etc.:

1430 - Intrusive work concluded for the day.

1430 - James Ranalli III on site to discuss progress, soil stockpiling, soil removal, and safety.
Indicated first TCLP sample collected from the tank may have been scraped from the top.

1430 - 1445 - take down / shut off CAMP Stations

1500 - CHA off site to return to office.

~1 hour - downloading data
setting up charging stations and organizing supplies

Note: Crew to set up additional stockpiling area in order to continue working tomorrow.
Waste disposal still not set up.

Camp Station Setup

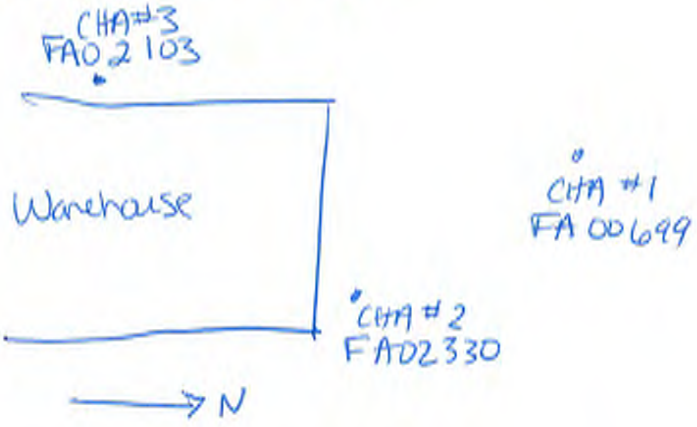

CHA

CONSTRUCTION OBSERVATION REPORT

REPORT NO.	003
PAGE NO.	1 OF 4
DATE:	6.26.19

PROJECT: Cayre

LOCATION: 140 Cortland Ave

WEATHER	TEMPERATURE
clear skies hazy & hot/humid	HIGH 90
	LOW 68

PPE Levels Utilized Today:
☐ Level B ☒ Level C ☐ Modified D ☒ Level D

PROJECT # 33525

SPECIFY: LOCATION, NATURE OF WORK BY CONTRACTOR & SUB-CONTRACTOR FOR EACH OPERATION.
DESCRIPTION OF WORK PERFORMED AND OBSERVED: Source Removal

Site Control Issues Observed:
(Provide details in observationx section)

☐ None	☐ Site Housekeeping	☐ Decontamination Operations	☐ Odor Controls
☐ Erosion & Sediment Controls	☐ Site Security	☐ Work Zones	☒ Dust Controls
☐ Tracking off-site	☐ Groundwater Management	☒ Community Air Monitoring	☐ Stockpiles Covered

Site Visitors:

Name:	Representing:	Purpose of Visit:

Sampling & Testing:

Sample ID	Sample Type	Analyses	Collected By

Work Completed:

Item No.	Description	Quantity	Item No.	Description	Quantity

Workers: *(Number, type, etc.)*

Josh - Foreman
Chris
matt
Brian

Equipment Used Today: *(Number, type, etc.)*

Skid steer
mini excavator
mini excavator w/ jackhammer attachment

THE ABOVE DESCRIBED WORK WAS INCORPORATED INTO THE PROJECT & WAS OBSERVED BY:

OBSERVER's SIGNATURE

TIME CHARGED TO PROJECT: 10.5

MILEAGE CHARGED TO PROJECT: _____

☐ ADDITIONAL SHEETS USED CHECK INITIALS _____

FORM #1

CHA

CONSTRUCTION OBSERVATION REPORT

REPORT NO.	003
PAGE NO.	2 OF 4
DATE:	6·26·19

Summarize all observations, progress made for each operation, key conversations and decisions made, quantities measured, design changes, testing or sampling performed, issues, delays, etc.:

CHA on site at 0605

Set up CAMP stations, wind from the south

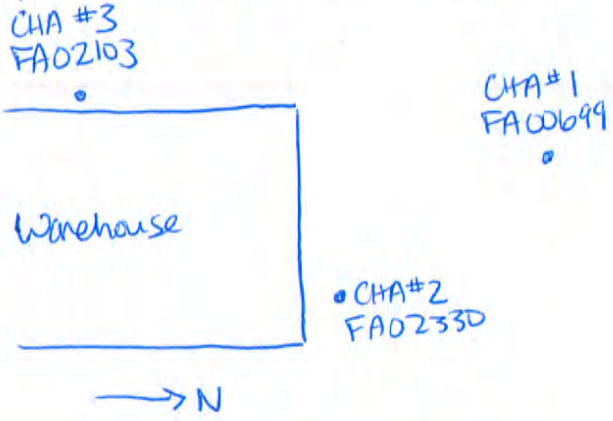

Calibrations

CHA #1 @ 0622 — PID Bump Test - pass; Dustrak - zero cal.

CHA #2 @ 0630 — PID Bump Test - pass; Dustrack - zero cal.

CHA #3 @ 0640 — PID Bump Test - fail; recalibrated PID; Bump Test #2 - pass; Dustrack - zero cal.

Extra PID for field screening
PID Bump Test - pass

Crew set up a second stockpiling area between the warehouse and the initial stockpiling area.

0650 - Crew putting on Level C PPE to begin intrusive work

Using a jack hammer mounted to a mini excavator, the contents to the tank were broken up. Contents of the tank removed via mini excavator and stockpiled separately. (pending analytical)

CHA

CONSTRUCTION OBSERVATION REPORT

REPORT NO.	003
PAGE NO.	3 OF 4
DATE:	6·26·19

Summarize all observations, progress made for each operation, key conversations and decisions made, quantities measured, design changes, testing or sampling performed, issues, delays, etc.:

0745 CHA #2 Dustrak monitor indicates an exceedance of STEL. Karyn discussed dust suppression techniques with Josh.

0755 Matt (crewmember) begins wetting the #2 stone access ramp he is using to enter/exit the building.

Highest level noticed on the Dustrak monitor = 0.236mg/m^3

CHA checked upwind Dustrak (CHA#3) ⇒ level = 0.008 mg/m^3

CHA checked downwind Dustrak (CHA #1) ⇒ level = 0.014mg/m^3

0807 Matt finished wetting the access ramp, CHA#2 level still exceeding the 0.150 mg/m^3 limit.

CHA notes that traffic along Cortland Ave may be contributing to dust.

Visible emissions from access ramp reduced after wetting.

0811 CHA Stopped CHA #2 Dustrak and re-calibrated to zero.

0813 CHA restarted CHA#2

0815 reading @ CHA #2 = 0.131 mg/m^3

0826 reading @ CHA #2 = 0.076 mg/m^3

0855 CHA checked CHA#2 again → level = 0.285 mg/m^3

Note: Skid steer has not driven on access ramp for more than 20 minutes. Access ramp still appears wet.

CHA concludes traffic on Cortland Ave is contributing to PM10 measurements.

→

FORM #2

Before 1130 → Crew has removed enough contents of the tank to saw off ~3 ft of the tank wall.
Removed top ~3ft and crush it on poly sheeting inside the warehouse.

1130 - 1230 lunch

1230 CHA checked CHA #2, reading at 0.009 mg/m^3

1245 CHA getting into Level C to approach exclusion zone to take pictures and oversee tank removal.

1405 CHA out of exclusion zone.

Crew has removed almost all contents of the tank (one of the tanks) and is working to dislodge it.

Brian (crew member) used a torch to cut off the top of the other tank.

1505 Crew finished with intrusive work for the day. Unable to dislodge the remaining section of the first tank.

Covering up stockpiles.

1515 - 1525 CHA shuts down CAMP stations

1530 CHA offsite.

↳ 1 hour at the office to download data and set up equipment to charge overnight.

CHA

CONSTRUCTION OBSERVATION REPORT

REPORT NO.	004
PAGE NO.	1 OF 4
DATE:	6-27-19

PROJECT: Cayne

LOCATION: 140 Cortland Ave

WEATHER	TEMPERATURE
hot humid	HIGH 92°F
	LOW 70°F

PPE Levels Utilized Today:
☐ Level B ☒ Level C ☐ Modified D ☒ Level D

PROJECT # 335250

SPECIFY: LOCATION, NATURE OF WORK BY CONTRACTOR & SUB-CONTRACTOR FOR EACH OPERATION.
DESCRIPTION OF WORK PERFORMED AND OBSERVED:

Site Control Issues Observed:
(Provide details in observations section)

☐ None	☐ Site Housekeeping	☐ Decontamination Operations	☒ Odor Controls
☐ Erosion & Sediment Controls	☐ Site Security	☐ Work Zones	☒ Dust Controls
☐ Tracking off-site	☐ Groundwater Management	☒ Community Air Monitoring	☐ Stockpiles Covered

Site Visitors:

Name:	Representing:	Purpose of Visit:
Harry Warner / Mike Belveg	DEC	General site visit
James Trasher / Jim Randalli	CHA / Owner	Progress update

Sampling & Testing:

Sample ID	Sample Type	Analyses	Collected By

Work Completed:

Item No.	Description	Quantity	Item No.	Description	Quantity

Workers: *(Number, type, etc.)*
Foreman - Josh
Owner - James Randalli III
Crew - Matt, Chris, Brian, Andy, Ben

Equipment Used Today: *(Number, type, etc.)*
mini excavator
mini w/ jackhammer attachment
skidster
front loader

THE ABOVE DESCRIBED WORK WAS INCORPORATED INTO THE PROJECT & WAS OBSERVED BY: _____
OBSERVER's SIGNATURE

TIME CHARGED TO PROJECT: _____

MILEAGE CHARGED TO PROJECT: _____

☐ ADDITIONAL SHEETS USED CHECK INITIALS _____

FORM #1

CHA

CONSTRUCTION OBSERVATION REPORT

REPORT NO.	004
PAGE NO.	2 OF 4
DATE:	6-27-19

Summarize all observations, progress made for each operation, key conversations and decisions made, quantities measured, design changes, testing or sampling performed, issues, delays, etc.:

CHA on site at 0600
Setting up CAMP Stations
Field Screen (extra) PID @ 0610
Bump test - fail ; recalibrated ; Bump test #2 - pass 105.0ppm

CHA #2 @ 0615
Dustrak zero calibrated; PID Bump test - pass 104.5 ppm

CHA #1 @ 0625
Dustrak zero calibrated; PID Bump test - pass 102.2 ppm

CHA #3 @ 0635
Dustrak zero calibrated; PID Bump test - fail (114.4ppm) recalibrated; Bump test #2 - pass (106.0) ppm

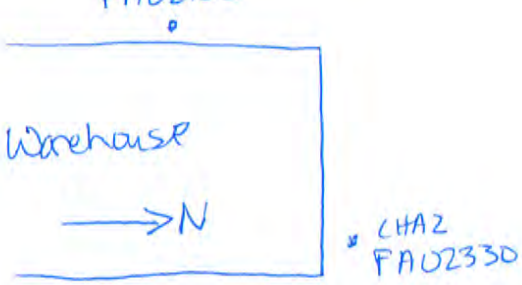

0640 Riccelli dump truck arrives - lining it with poly
Truck # 352 offsite at 0730

0715 CHA observes increased smell of contamination and immediately checks CHA 2 PID (reading at least 17.4ppm). CHA stopped work inside the excavation zone to discuss work practices and safety.

→

CHA

CONSTRUCTION OBSERVATION REPORT

REPORT NO.	004
PAGE NO.	3 OF 4
DATE:	6-27-19

Summarize all observations, progress made for each operation, key conversations and decisions made, quantities measured, design changes, testing or sampling performed, issues, delays, etc.:

Crew to wet all haul roads and the access ramp, wet the excavation, and close most doors to the outside. Therefore, the exclusion zone now includes the entire warehouse because ventilation is limited.
PID in warehouse ~ 25 ppm, PID near excavation ~ 50ppm

0735 Work resumes
0755 CHA checked PID at CHA2 PID = 1.1 ppm
Dustrak = 0.073 mg/m^3

Note: Riccelli truck and front loaders are idling at the loading dock and near the stockpiles. Likely contributing to elevated PID and Dustrak readings at CHA2.

Truck # 353 off site @ 0820
1050 CHA observes diesel fumes impacting outdoor air.
PID at CHA2 reading ~~2p~~ ~45ppm
1052 CHA checked CHA1 → found Dustrak reading ~0.170 mg/m^3
Front loader is moving construction debris from the northern perimeter of the site.
CHA spoke with Ben (crewmember) about wetting down that area of the site to reduce migration of dust.
1100 Ranalli's are ordering odor/vapor suppression material for use tomorrow
1100 Truck #353 offsite
1127 Front loader moving soil into a truck, again. CHA2 indicating an exceedance. Ben is implementing dust suppression techniques.

1140 Truck #353 offsite

1200 - 1230 CHA offsite for Lunch

1230 Discussion with Meghan regarding confirmation samping, limits of excavation, and disposal of steel.
Steel carcass from the tank has been cut into pieces and no longer have soil or cementous material caked on. Therefore, the steel can be sent to a scrap yard.

Soil in drums from the Remedial Investigation will be placed on the stockpile to be disposed of as non-hazardous waste.

1350 ~~to~~ Harry Warner and Mike Belveg, DEC, arrive on site.
Mike requested the daily logs - Meghan and Sam are working on it.

1420 DEC offsite

Truck # 352 offsite at 1445

1500 Intrusive work concluded for the day
CHA ran a Draeger tube near the excavation
clean for vinyl chloride and PCE/TCE.
PID readings significantly less than earlier in the day (~10ppm)

1515 James Trasher and Jim Ranalli (Sr) arrive on site to check progress

1530 CHA offsite

~ 1.5 hours at the office to download data, charge equipment, and write daily report.

CHA

CONSTRUCTION OBSERVATION REPORT

REPORT NO.	005
PAGE NO.	1 OF 4
DATE:	6.28.19

PROJECT: Coyne

LOCATION: 140 Cortland Ave

WEATHER	TEMPERATURE
clear humid	HIGH 90 °F
	LOW 68 F

PPE Levels Utilized Today:
☐ Level B ☒ Level C ☐ Modified D ☒ Level D

PROJECT # 33525

SPECIFY: LOCATION, NATURE OF WORK BY CONTRACTOR & SUB-CONTRACTOR FOR EACH OPERATION.
DESCRIPTION OF WORK PERFORMED AND OBSERVED: Remedial Construction

Site Control Issues Observed:
(Provide details in observations section)

☐ None	☐ Site Housekeeping	☐ Decontamination Operations	☐ Odor Controls
☐ Erosion & Sediment Controls	☐ Site Security	☐ Work Zones	☐ Dust Controls
☐ Tracking off-site	☐ Groundwater Management	☐ Community Air Monitoring	☐ Stockpiles Covered

Site Visitors:

Name:	Representing:	Purpose of Visit:

Sampling & Testing:

Sample ID	Sample Type	Analyses	Collected By
	SOIL	6 confirmation samples, see details in the observation section	KF

Work Completed:

Item No.	Description	Quantity	Item No.	Description	Quantity

Workers: *(Number, type, etc.)*

Josh - foreman
James - owner
Workers - Matt, Brian, Chris, Ben, Andy, Donny.

Equipment Used Today: *(Number, type, etc.)*

mini excavator
back-ho
mini w/ jackhammer attachment
skidsteer
frontloader

THE ABOVE DESCRIBED WORK WAS INCORPORATED INTO THE PROJECT & WAS OBSERVED BY:

OBSERVER's SIGNATURE

TIME CHARGED TO PROJECT: 10.0

MILEAGE CHARGED TO PROJECT:

☒ ADDITIONAL SHEETS USED CHECK INITIALS _____

FORM #1

CHA

CONSTRUCTION OBSERVATION REPORT

REPORT NO.	005
PAGE NO.	2 OF 4
DATE:	6-28-19

Summarize all observations, progress made for each operation, key conversations and decisions made, quantities measured, design changes, testing or sampling performed, issues, delays, etc.:

CHA on site at 0605

Setting up CAMP stations

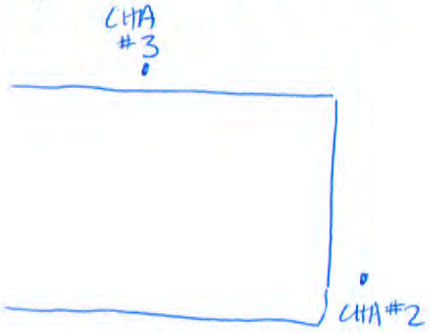

CHA #2 @ 0620
PID Bump test - pass
Dustrak zero calibrated

CHA #1 (KD) @ 0625
PID Bump test - pass
Dustrak zero calibrated.

CHA #3 @ 0630
PID Bump test - pass
Dustrak zero calibrated

0640 Ran a Draeger tube for site ~~COC~~ COCs within the exclusion zone → no change in color for vinyl chloride nor PCE/TCE.

Crew resetting their stockpiling area with new poly sheeting

0650 Intrusive work begins

0810 One tank completely removed and placed in the stockpile area. Bottom of tank severely corroded with multiple holes and worn out areas.
Multiple punctures noted from the use of a jackhammer to remove the cementious contents of the tank.
Attempted to crush the tank - unsuccessful.
But the tank had been cut into ~~piece~~ pieces and cannot be reused in current condition.
Tank rinsed with water in stockpiling area and sent offsite for disposal.

CHA

CONSTRUCTION OBSERVATION REPORT

REPORT NO. 005
PAGE NO. 3 OF 4
DATE: 6-28-19

Summarize all observations, progress made for each operation, key conversations and decisions made, quantities measured, design changes, testing or sampling performed, issues, delays, etc.:

0845 Second tank completely removed. Similar condition to the first tank.

Crew excavating the remaining soil within the excavation area and crushing the small tank that was removed previously.

CHA prepares for confirmation sampling.

SOIL - B-200 @ 0930 → PFAS, 1,4-Dioxane
SOIL - B-201 @ 0950
SOIL - SW-200 @ 1005 → PFAS, 1,4-Dioxane
SOIL - SW-201 @ 1020 → PFAS, 1,4-Dioxane
SOIL - SW-202 @ 1035
SOIL - SW-203 @ 1050

} Sent to Alpha for analysis of VOCs, SVOCs, Metals, PCBs

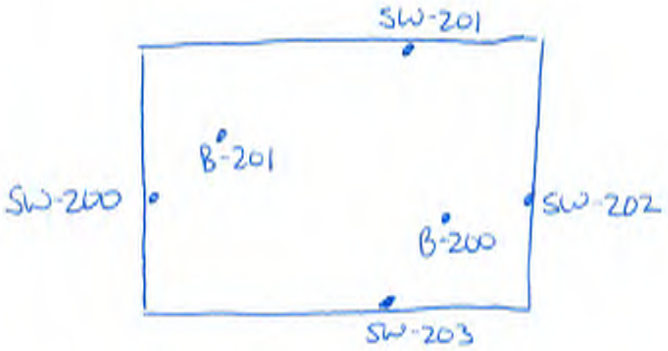

Crew sprayed excavation area with Biosolve after confirmation sampling was complete.

Crew cleaned interior of the building/warehouse, decontaminated equipment, and covered the stockpiles remaining at the site. Continued to implement dust suppression techniques when needed.

1400 intrusive work and cleaning procedures that generated dust are done for the day.

1400 - 1420 CHA turns off CAMP stations. ~~and~~.

1430 CHA offsite.

CHA

CONSTRUCTION OBSERVATION REPORT

REPORT NO.	006
PAGE NO.	1 OF
DATE:	7·3·19

PROJECT: Former Layne Textile

LOCATION: 140 Cortland Ave

WEATHER	TEMPERATURE
clear hot	HIGH 85°F
	LOW 68°F

PPE Levels Utilized Today:
☐ Level B ☐ Level C ☐ Modified D ☒ Level D

PROJECT # 33525

SPECIFY: LOCATION, NATURE OF WORK BY CONTRACTOR & SUB-CONTRACTOR FOR EACH OPERATION.

DESCRIPTION OF WORK PERFORMED AND OBSERVED: Stockpile disposal

Site Control Issues Observed:
(Provide details in observations section)

☐ None	☐ Site Housekeeping	☐ Decontamination Operations	☐ Odor Controls
☐ Erosion & Sediment Controls	☐ Site Security	☐ Work Zones	☐ Dust Controls
☐ Tracking off-site	☐ Groundwater Management	☐ Community Air Monitoring	☐ Stockpiles Covered

Site Visitors:

Name:	Representing:	Purpose of Visit:

Sampling & Testing:

Sample ID	Sample Type	Analyses	Collected By

Work Completed:

Item No.	Description	Quantity	Item No.	Description	Quantity

Workers: *(Number, type, etc.)*

James - Owner

Crew - Andy, Ben

Equipment Used Today: *(Number, type, etc.)*

Front loader

Back hoe

THE ABOVE DESCRIBED WORK WAS INCORPORATED INTO THE PROJECT & WAS OBSERVED BY:

OBSERVER's SIGNATURE

TIME CHARGED TO PROJECT: _____

MILEAGE CHARGED TO PROJECT: _____

☐ ADDITIONAL SHEETS USED CHECK INITIALS _____

FORM #1

CHA

CONSTRUCTION OBSERVATION REPORT

REPORT NO.	006
PAGE NO.	2 OF 2
DATE:	7.3.19

Summarize all observations, progress made for each operation, key conversations and decisions made, quantities measured, design changes, testing or sampling performed, issues, delays, etc.:

CHA on site at 0615

Set up CAMP stations

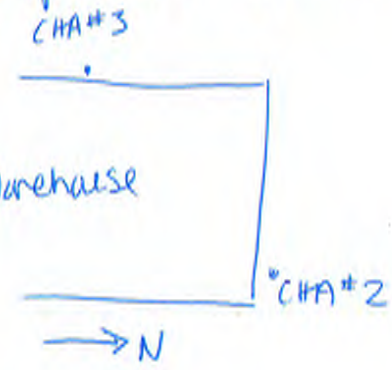

CHA #2 @ 0620 — PID Bump test - pass
Dustrak zero calibrated

CHA #1 @ 0630 — PID Bump test - fail
Recalibrated - pass
Dustrak zero calibrated

CHA #3 @ 0645 — PID Bump test - pass
Dustrak zero calibrated

0700 Checked in with James and crew
Riccelli truck arrives on site

0705 Crew begins loading stockpiled material into the truck

0835 Truck offsite for disposal
Crew finishes sweeping / cleaning

0845 CHA taking down CAMP stations

0900 CHA offsite

FORM #2

CONSTRUCTION OBSERVATION REPORT

REPORT NO. 007
PAGE NO. 1 OF 2
DATE: 7/15/19

PROJECT Former Coyne Textile
LOCATION 140 Cortland Ave

WEATHER	TEMPERATURE
Clear Hot	HIGH 84° F
	LOW 65° F

PPE Levels Utilized Today:
☐ Level B ☐ Level C ☐ Modified D ☒ Level D

PROJECT # 33525

SPECIFY: LOCATION, NATURE OF WORK BY CONTRACTOR & SUB-CONTRACTOR FOR EACH OPERATION.
DESCRIPTION OF WORK PERFORMED AND OBSERVED: backfill

Site Control Issues Observed:
(Provide details in observations section)

☐ None	☐ Site Housekeeping	☐ Decontamination Operations	☐ Odor Controls
☐ Erosion & Sediment Controls	☐ Site Security	☐ Work Zones	☐ Dust Controls
☐ Tracking off-site	☐ Groundwater Management	☐ Community Air Monitoring	☐ Stockpiles Covered

Site Visitors:

Name:	Representing:	Purpose of Visit:

Sampling & Testing:

Sample ID	Sample Type	Analyses	Collected By

Work Completed:

Item No.	Description	Quantity	Item No.	Description	Quantity

Workers: *(Number, type, etc.)*

Foreman Josh Lesher
Owner - James
Crew - Chris, Brian, Matt, Andy, Ben

Equipment Used Today: *(Number, type, etc.)*

Front loader
Back Hoe

THE ABOVE DESCRIBED WORK WAS INCORPORATED INTO THE PROJECT & WAS OBSERVED BY:

OBSERVER'S SIGNATURE

TIME CHARGED TO PROJECT: _____

MILEAGE CHARGED TO PROJECT: _____

☐ ADDITIONAL SHEETS USED CHECK INITIALS _____

FORM #1

CHA

CONSTRUCTION OBSERVATION REPORT

REPORT NO. 007
PAGE NO. 2 OF 2
DATE: 7.15.19

Summarize all observations, progress made for each operation, key conversations and decisions made, quantities measured, design changes, testing or sampling performed, issues, delays, etc.:

CHA onsite @ 0630
Set up Camp stations

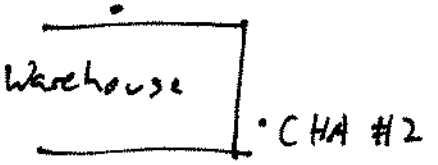

CHA #2 @0640 PID Bump test - pass
Dustrak zero calibrated

CHA #1 @0655 PID Bump test - pass
Dustrak zero calibrated

CHA #3 @0710 PID Bump test - pass
Dustrak zero calibrated

0715 crew begins filling in pit with gravel that has been wetted by crew
0930 Crew continues to backfill pit
0900 Crew taking break from backfilling
0915 Crew resumed backfilling
1100 Crew is pouring fill in order to create a flat surface
1200 Crew done leveling floor
1205 CHA taking down CAMPS
1220 CHA offsite

FORM #2

APPENDIX C

Photograph Log



Photograph 1. Decontamination area and additional supplies for the contractors working within the Exclusion Zone.



Photograph 2. Polyethylene lined stockpiling area adjacent to the loading docks and to the north of the building.



Photograph 3. Location of CHA-1 CAMP station.



Photograph 4. Contractors utilizing a jackhammer attachment to break up concrete within the excavation.



Photograph 5. Contractors uncovered one tank.



Photograph 6. Stockpiled material was covered with polyethylene sheeting at the end of each day.

CHA
300 South State Street, Suite 600
Syracuse, NY 13202
Main: (315) 471-3920 • www.chacompanies.com
©2018

SITE PHOTOGRAPHS
Former Coyne Textile Facility
140 Cortland Ave
SYRACUSE, STATE OF NEW YORK

PROJECT NO.
33525

PHOTOGRAPHS TAKEN:
6/24/2019



Photograph 7. Overall image of the warehouse.



Photograph 8. Contractors using a mini excavator to load the bucket of a skid steer.



Photograph 9. Two tanks being uncovered.



Photograph 10. Contractors using a mini excavator to load the bucket of a skid steer.



Photograph 11. Stockpiled waste soils.



Photograph 12. Contractors cut off the top of a tank to remove the contents of the tank separately.

CHA
300 South State Street, Suite 600
Syracuse, NY 13202
Main: (315) 471-3920 • www.chacompanies.com
©2018

SITE PHOTOGRAPHS
Former Coyne Textile Facility
140 Cortland Ave
SYRACUSE, STATE OF NEW YORK

PROJECT NO.
33525

PHOTOGRAPHS TAKEN:
6/25/2019



Photograph 13. Stockpiled the cementitious material from within the tanks separately, pending analytical results.



Photograph 14. Location of CAMP Station CHA-2, within close proximity to traffic.



Photograph 15. Contractors cut the tank into sections to facilitate removal.



Photograph 16. Digging around the tank. Encountered groundwater.



Photograph 17. Contractors using a jackhammer attachment to break up cementitious material within the tanks.



Photograph 18. Contractor utilizing an acetylene torch to cut the top off the tank.

CHA
300 South State Street, Suite 600
Syracuse, NY 13202
Main: (315) 471-3920 • www.chacompanies.com
©2018

SITE PHOTOGRAPHS
Former Coyne Textile Facility
140 Cortland Ave
SYRACUSE, STATE OF NEW YORK

PROJECT NO.
33525

PHOTOGRAPHS TAKEN:
6/26/2019



Photograph 19. Contractors wet the haul roads to minimize dust.



Photograph 20. Skid steer transporting material from the excavation area to stockpiles.



Photograph 21. Contractors loading the trucks with soil for off-site disposal.



Photograph 22. Cementitious material covered, pending analytical results.



Photograph 23. One tank almost removed.



Photograph 24. Contractors using an excavator to remove cementitious material from the tanks.

CHA
300 South State Street, Suite 600
Syracuse, NY 13202
Main: (315) 471-3920 • www.chacompanies.com
©2018

SITE PHOTOGRAPHS
Former Coyne Textile Facility
140 Cortland Ave
SYRACUSE, STATE OF NEW YORK

PROJECT NO.
33525

PHOTOGRAPHS TAKEN:
6/27/2019



Photograph 25. First tank removed. Holes and thin steel noted at the bottom of the tank.



Photograph 26. Removing the second tank.



Photograph 27. The excavation area, post tank removal.



Photograph 28. Second tank removed. Holes and thin steel noted at the bottom of the tank.



Photograph 29. Excavation taped off at the the end of UST and contaminated soil removal.



Photograph 30. Contractor decontaminating equipment.

CHA
300 South State Street, Suite 600
Syracuse, NY 13202
Main: (315) 471-3920 • www.chacompanies.com
©2018

SITE PHOTOGRAPHS
Former Coyne Textile Facility
140 Cortland Ave
SYRACUSE, STATE OF NEW YORK

PROJECT NO.
33525

PHOTOGRAPHS TAKEN:
6/28/2019



Photograph 31. Contractor lined the excavation with 8 ounce nonwoven geotextile material.



Photograph 32. Contractor lined the excavation with 8 ounce nonwoven geotextile material.



Photograph 33. Stockpile of #2 run of crush stone used to backfill the excavation.



Photograph 34. Stockpile of #2 run of crush stone used to backfill the excavation.



Photograph 35. Excavation backfilled with #2 run of crush stone.



Photograph 36. Excavation backfilled with #2 run of crush stone.

CHA
300 South State Street, Suite 600
Syracuse, NY 13202
Main: (315) 471-3920 • www.chacompanies.com
©2018

SITE PHOTOGRAPHS
Former Coyne Textile Facility
140 Cortland Ave
SYRACUSE, STATE OF NEW YORK

PROJECT NO.
33525

PHOTOGRAPHS TAKEN:
7/15/2019

APPENDIX D

Waste Characterization Analytical Reports

ANALYTICAL REPORT

Lab Number:	L1920945
Client:	CHA Companies One Park Place 300 South State St., Suite 600 Syracuse, NY 13202
ATTN:	Karyn Ehmann
Phone:	(315) 471-3920
Project Name:	COYNE TEXTILE
Project Number:	33525
Report Date:	05/28/19

The original project report/data package is held by Alpha Analytical. This report/data package is paginated and should be reproduced only in its entirety. Alpha Analytical holds no responsibility for results and/or data that are not consistent with the original.

Certifications & Approvals: MA (M-MA086), NH NELAP (2064), CT (PH-0574), IL (200077), ME (MA00086), MD (348), NJ (MA935), NY (11148), NC (25700/666), PA (68-03671), RI (LAO00065), TX (T104704476), VT (VT-0935), VA (460195), USDA (Permit #P330-17-00196).

Eight Walkup Drive, Westborough, MA 01581-1019
508-898-9220 (Fax) 508-898-9193 800-624-9220 - www.alphalab.com

Project Name: COYNE TEXTILE
Project Number: 33525

Lab Number: L1920945
Report Date: 05/28/19

Alpha Sample ID	Client ID	Matrix	Sample Location	Collection Date/Time	Receive Date
L1920945-01	SOIL-WC102	SOIL	190 CORTLAND AVE., SYRACUSE, NY	05/17/19 09:10	05/17/19
L1920945-02	SOIL-WC103	SOIL	190 CORTLAND AVE., SYRACUSE, NY	05/17/19 09:00	05/17/19

Project Name:	COYNE TEXTILE	**Lab Number:**	L1920945
Project Number:	33525	**Report Date:**	05/28/19

Case Narrative

The samples were received in accordance with the Chain of Custody and no significant deviations were encountered during the preparation or analysis unless otherwise noted. Sample Receipt, Container Information, and the Chain of Custody are located at the back of the report.

Results contained within this report relate only to the samples submitted under this Alpha Lab Number and meet NELAP requirements for all NELAP accredited parameters unless otherwise noted in the following narrative. The data presented in this report is organized by parameter (i.e. VOC, SVOC, etc.). Sample specific Quality Control data (i.e. Surrogate Spike Recovery) is reported at the end of the target analyte list for each individual sample, followed by the Laboratory Batch Quality Control at the end of each parameter. Tentatively Identified Compounds (TICs), if requested, are reported for compounds identified to be present and are not part of the method/program Target Compound List, even if only a subset of the TCL are being reported. If a sample was re-analyzed or re-extracted due to a required quality control corrective action and if both sets of data are reported, the Laboratory ID of the re-analysis or re-extraction is designated with an "R" or "RE", respectively.

When multiple Batch Quality Control elements are reported (e.g. more than one LCS), the associated samples for each element are noted in the grey shaded header line of each data table. Any Laboratory Batch, Sample Specific % recovery or RPD value that is outside the listed Acceptance Criteria is bolded in the report. In reference to questions H (CAM) or 4 (RCP) when "NO" is checked, the performance criteria for CAM and RCP methods allow for some quality control failures to occur and still be within method compliance. In these instances, the specific failure is not narrated but noted in the associated QC Outlier Summary Report, located directly after the Case Narrative. QC information is also incorporated in the Data Usability Assessment table (Format 11) of our Data Merger tool, where it can be reviewed in conjunction with the sample result, associated regulatory criteria and any associated data usability implications.

Soil/sediments, solids and tissues are reported on a dry weight basis unless otherwise noted. Definitions of all data qualifiers and acronyms used in this report are provided in the Glossary located at the back of the report.

HOLD POLICY - For samples submitted on hold, Alpha's policy is to hold samples (with the exception of Air canisters) free of charge for 21 calendar days from the date the project is completed. After 21 calendar days, we will dispose of all samples submitted including those put on hold unless you have contacted your Alpha Project Manager and made arrangements for Alpha to continue to hold the samples. Air canisters will be disposed after 3 business days from the date the project is completed.

Please contact Project Management at 800-624-9220 with any questions.

Project Name:	COYNE TEXTILE	**Lab Number:**	L1920945
Project Number:	33525	**Report Date:**	05/28/19

Case Narrative (continued)

Report Submission

All non-detect (ND) or estimated concentrations (J-qualified) have been quantitated to the limit noted in the MDL column.

Sample Receipt

L1920945-01 and -02: The sample was received in an inappropriate container for the TCLP Volatile Organics analysis.

I, the undersigned, attest under the pains and penalties of perjury that, to the best of my knowledge and belief and based upon my personal inquiry of those responsible for providing the information contained in this analytical report, such information is accurate and complete. This certificate of analysis is not complete unless this page accompanies any and all pages of this report.

Authorized Signature: Cristin Walker

Title: Technical Director/Representative Date: 05/28/19

ORGANICS

VOLATILES

Project Name: COYNE TEXTILE **Lab Number:** L1920945

Project Number: 33525 **Report Date:** 05/28/19

SAMPLE RESULTS

Lab ID: L1920945-01 Date Collected: 05/17/19 09:10

Client ID: SOIL-WC102 Date Received: 05/17/19

Sample Location: 190 CORTLAND AVE., SYRACUSE, NY Field Prep: Not Specified

Sample Depth:

Matrix: Soil

Analytical Method: 1,8260C

Analytical Date: 05/21/19 13:05

Analyst: MKS

Percent Solids: 92%

TCLP/SPLP Ext. Date: 05/20/19 14:30

Parameter	Result	Qualifier	Units	RL	MDL	Dilution Factor
TCLP Volatiles by EPA 1311 - Westborough Lab						
Chloroform	ND		ug/l	7.5	2.2	10
Carbon tetrachloride	ND		ug/l	5.0	1.3	10
Tetrachloroethene	25		ug/l	5.0	1.8	10
Chlorobenzene	ND		ug/l	5.0	1.8	10
1,2-Dichloroethane	ND		ug/l	5.0	1.3	10
Benzene	ND		ug/l	5.0	1.6	10
Vinyl chloride	ND		ug/l	10	0.71	10
1,1-Dichloroethene	ND		ug/l	5.0	1.7	10
Trichloroethene	ND		ug/l	5.0	1.8	10
1,4-Dichlorobenzene	ND		ug/l	25	1.9	10
2-Butanone	ND		ug/l	50	19.	10

Surrogate	% Recovery	Qualifier	Acceptance Criteria
1,2-Dichloroethane-d4	115		70-130
Toluene-d8	94		70-130
4-Bromofluorobenzene	101		70-130
dibromofluoromethane	110		70-130

Project Name: COYNE TEXTILE **Lab Number:** L1920945

Project Number: 33525 **Report Date:** 05/28/19

SAMPLE RESULTS

Lab ID: L1920945-02 Date Collected: 05/17/19 09:00

Client ID: SOIL-WC103 Date Received: 05/17/19

Sample Location: 190 CORTLAND AVE., SYRACUSE, NY Field Prep: Not Specified

Sample Depth:

Matrix: Soil

Analytical Method: 1,8260C

Analytical Date: 05/21/19 13:31

Analyst: MKS

Percent Solids: 63%

TCLP/SPLP Ext. Date: 05/20/19 14:30

Parameter	Result	Qualifier	Units	RL	MDL	Dilution Factor
TCLP Volatiles by EPA 1311 - Westborough Lab						
Chloroform	ND		ug/l	7.5	2.2	10
Carbon tetrachloride	ND		ug/l	5.0	1.3	10
Tetrachloroethene	9.2		ug/l	5.0	1.8	10
Chlorobenzene	ND		ug/l	5.0	1.8	10
1,2-Dichloroethane	ND		ug/l	5.0	1.3	10
Benzene	ND		ug/l	5.0	1.6	10
Vinyl chloride	1.0	J	ug/l	10	0.71	10
1,1-Dichloroethene	ND		ug/l	5.0	1.7	10
Trichloroethene	ND		ug/l	5.0	1.8	10
1,4-Dichlorobenzene	ND		ug/l	25	1.9	10
2-Butanone	ND		ug/l	50	19.	10

Surrogate	% Recovery	Qualifier	Acceptance Criteria
1,2-Dichloroethane-d4	118		70-130
Toluene-d8	97		70-130
4-Bromofluorobenzene	104		70-130
dibromofluoromethane	117		70-130

Project Name: COYNE TEXTILE
Project Number: 33525

Lab Number: L1920945
Report Date: 05/28/19

Method Blank Analysis
Batch Quality Control

Analytical Method: 1,8260C
Analytical Date: 05/21/19 07:59
Analyst: MM
TCLP/SPLP Extraction Date: 05/20/19 14:30

Extraction Date: 05/20/19 14:30

Parameter	Result	Qualifier	Units	RL	MDL
TCLP Volatiles by EPA 1311 - Westborough Lab for sample(s): 01-02 Batch: WG1239401-5					
Chloroform	ND		ug/l	7.5	2.2
Carbon tetrachloride	ND		ug/l	5.0	1.3
Tetrachloroethene	ND		ug/l	5.0	1.8
Chlorobenzene	ND		ug/l	5.0	1.8
1,2-Dichloroethane	ND		ug/l	5.0	1.3
Benzene	ND		ug/l	5.0	1.6
Vinyl chloride	ND		ug/l	10	0.71
1,1-Dichloroethene	ND		ug/l	5.0	1.7
Trichloroethene	ND		ug/l	5.0	1.8
1,4-Dichlorobenzene	ND		ug/l	25	1.9
2-Butanone	ND		ug/l	50	19.

Surrogate	%Recovery	Qualifier	Acceptance Criteria
1,2-Dichloroethane-d4	109		70-130
Toluene-d8	99		70-130
4-Bromofluorobenzene	101		70-130
dibromofluoromethane	113		70-130

Lab Control Sample Analysis

Batch Quality Control

Project Name: COYNE TEXTILE

Project Number: 33525

Lab Number: L1920945

Report Date: 05/28/19

Parameter	LCS %Recovery	Qual	LCSD %Recovery	Qual	%Recovery Limits	RPD	Qual	RPD Limits
TCLP Volatiles by EPA 1311 - Westborough Lab Associated sample(s): 01-02 Batch: WG1239401-3 WG1239401-4								
Chloroform	110		100		70-130	10		20
Carbon tetrachloride	120		110		63-132	9		20
Tetrachloroethene	95		98		70-130	3		20
Chlorobenzene	99		98		75-130	1		25
1,2-Dichloroethane	120		100		70-130	18		20
Benzene	90		89		70-130	1		25
Vinyl chloride	97		95		55-140	2		20
1,1-Dichloroethene	100		100		61-145	0		25
Trichloroethene	100		110		70-130	10		25
1,4-Dichlorobenzene	110		100		70-130	10		20
2-Butanone	100		100		63-138	0		20

Surrogate	LCS %Recovery	Qual	LCSD %Recovery	Qual	Acceptance Criteria
1,2-Dichloroethane-d4	109		105		70-130
Toluene-d8	93		96		70-130
4-Bromofluorobenzene	102		96		70-130
dibromofluoromethane	107		100		70-130

SEMIVOLATILES

Project Name: COYNE TEXTILE
Project Number: 33525
Lab Number: L1920945
Report Date: 05/28/19

SAMPLE RESULTS

Lab ID: L1920945-01
Client ID: SOIL-WC102
Sample Location: 190 CORTLAND AVE., SYRACUSE, NY

Date Collected: 05/17/19 09:10
Date Received: 05/17/19
Field Prep: Not Specified

Sample Depth:
Matrix: Soil
Analytical Method: 1,8270D
Analytical Date: 05/21/19 16:39
Analyst: RC
Percent Solids: 92%
TCLP/SPLP Ext. Date: 05/18/19 16:26

Extraction Method: EPA 3510C
Extraction Date: 05/20/19 16:29

Parameter	Result	Qualifier	Units	RL	MDL	Dilution Factor
TCLP Semivolatiles by EPA 1311 - Westborough Lab						
Hexachlorobenzene	ND		ug/l	10	2.9	1
2,4-Dinitrotoluene	ND		ug/l	25	4.2	1
Hexachlorobutadiene	ND		ug/l	10	3.6	1
Hexachloroethane	ND		ug/l	10	3.4	1
Nitrobenzene	ND		ug/l	10	3.8	1
2,4,6-Trichlorophenol	ND		ug/l	25	3.4	1
Pentachlorophenol	ND		ug/l	50	17.	1
2-Methylphenol	ND		ug/l	25	5.1	1
3-Methylphenol/4-Methylphenol	ND		ug/l	25	5.6	1
2,4,5-Trichlorophenol	ND		ug/l	25	3.6	1
Pyridine	ND		ug/l	18	9.4	1

Surrogate	% Recovery	Qualifier	Acceptance Criteria
2-Fluorophenol	69		21-120
Phenol-d6	63		10-120
Nitrobenzene-d5	70		23-120
2-Fluorobiphenyl	75		15-120
2,4,6-Tribromophenol	73		10-120
4-Terphenyl-d14	77		33-120

Project Name: COYNE TEXTILE
Project Number: 33525
Lab Number: L1920945
Report Date: 05/28/19

SAMPLE RESULTS

Lab ID: L1920945-02
Client ID: SOIL-WC103
Sample Location: 190 CORTLAND AVE., SYRACUSE, NY

Date Collected: 05/17/19 09:00
Date Received: 05/17/19
Field Prep: Not Specified

Sample Depth:
Matrix: Soil
Analytical Method: 1,8270D
Analytical Date: 05/21/19 17:05
Analyst: RC
Percent Solids: 63%
TCLP/SPLP Ext. Date: 05/18/19 16:26

Extraction Method: EPA 3510C
Extraction Date: 05/20/19 16:29

Parameter	Result	Qualifier	Units	RL	MDL	Dilution Factor
TCLP Semivolatiles by EPA 1311 - Westborough Lab						
Hexachlorobenzene	ND		ug/l	10	2.9	1
2,4-Dinitrotoluene	ND		ug/l	25	4.2	1
Hexachlorobutadiene	ND		ug/l	10	3.6	1
Hexachloroethane	ND		ug/l	10	3.4	1
Nitrobenzene	ND		ug/l	10	3.8	1
2,4,6-Trichlorophenol	ND		ug/l	25	3.4	1
Pentachlorophenol	ND		ug/l	50	17.	1
2-Methylphenol	ND		ug/l	25	5.1	1
3-Methylphenol/4-Methylphenol	ND		ug/l	25	5.6	1
2,4,5-Trichlorophenol	ND		ug/l	25	3.6	1
Pyridine	ND		ug/l	18	9.4	1

Surrogate	% Recovery	Qualifier	Acceptance Criteria
2-Fluorophenol	62		21-120
Phenol-d6	58		10-120
Nitrobenzene-d5	67		23-120
2-Fluorobiphenyl	74		15-120
2,4,6-Tribromophenol	73		10-120
4-Terphenyl-d14	79		33-120

Project Name: COYNE TEXTILE
Project Number: 33525

Lab Number: L1920945
Report Date: 05/28/19

Method Blank Analysis
Batch Quality Control

Analytical Method: 1,8270D
Analytical Date: 05/21/19 17:47
Analyst: RC
TCLP/SPLP Extraction Date: 05/18/19 16:26

Extraction Method: EPA 3510C
Extraction Date: 05/20/19 16:29

Parameter	Result	Qualifier	Units	RL	MDL
TCLP Semivolatiles by EPA 1311 - Westborough Lab for sample(s): 01-02 Batch: WG1239162-1					
Hexachlorobenzene	ND		ug/l	10	2.9
2,4-Dinitrotoluene	ND		ug/l	25	4.2
Hexachlorobutadiene	ND		ug/l	10	3.6
Hexachloroethane	ND		ug/l	10	3.4
Nitrobenzene	ND		ug/l	10	3.8
2,4,6-Trichlorophenol	ND		ug/l	25	3.4
Pentachlorophenol	ND		ug/l	50	17.
2-Methylphenol	ND		ug/l	25	5.1
3-Methylphenol/4-Methylphenol	ND		ug/l	25	5.6
2,4,5-Trichlorophenol	ND		ug/l	25	3.6
Pyridine	ND		ug/l	18	9.4

Surrogate	%Recovery	Qualifier	Acceptance Criteria
2-Fluorophenol	76		21-120
Phenol-d6	67		10-120
Nitrobenzene-d5	95		23-120
2-Fluorobiphenyl	74		15-120
2,4,6-Tribromophenol	86		10-120
4-Terphenyl-d14	82		33-120

Lab Control Sample Analysis

Batch Quality Control

Project Name: COYNE TEXTILE

Project Number: 33525

Lab Number: L1920945

Report Date: 05/28/19

Parameter	LCS %Recovery	Qual	LCSD %Recovery	Qual	%Recovery Limits	RPD	Qual	RPD Limits
TCLP Semivolatiles by EPA 1311 - Westborough Lab Associated sample(s): 01-02 Batch: WG1239162-2 WG1239162-3								
Hexachlorobenzene	76		72		40-140	5		30
2,4-Dinitrotoluene	90		84		40-132	7		30
Hexachlorobutadiene	67		64		28-111	5		30
Hexachloroethane	60		57		21-105	5		30
Nitrobenzene	92		85		40-140	8		30
2,4,6-Trichlorophenol	89		82		30-130	8		30
Pentachlorophenol	82		79		9-103	4		30
2-Methylphenol	76		72		30-130	5		30
3-Methylphenol/4-Methylphenol	80		74		30-130	8		30
2,4,5-Trichlorophenol	94		86		30-130	9		30
Pyridine	48		33		10-66	**37**	Q	30

Surrogate	LCS %Recovery	Qual	LCSD %Recovery	Qual	Acceptance Criteria
2-Fluorophenol	80		75		21-120
Phenol-d6	73		66		10-120
Nitrobenzene-d5	104		96		23-120
2-Fluorobiphenyl	82		77		15-120
2,4,6-Tribromophenol	95		89		10-120
4-Terphenyl-d14	83		77		33-120

PCBS

Project Name: COYNE TEXTILE
Project Number: 33525
Lab Number: L1920945
Report Date: 05/28/19

SAMPLE RESULTS

Lab ID: L1920945-01 D
Client ID: SOIL-WC102
Sample Location: 190 CORTLAND AVE., SYRACUSE, NY

Date Collected: 05/17/19 09:10
Date Received: 05/17/19
Field Prep: Not Specified

Sample Depth:
Matrix: Soil
Analytical Method: 1,8082A
Analytical Date: 05/23/19 05:25
Analyst: WR
Percent Solids: 92%

Extraction Method: EPA 3546
Extraction Date: 05/19/19 12:14
Cleanup Method: EPA 3665A
Cleanup Date: 05/20/19
Cleanup Method: EPA 3660B
Cleanup Date: 05/20/19

Parameter	Result	Qualifier	Units	RL	MDL	Dilution Factor	Column
Polychlorinated Biphenyls by GC - Westborough Lab							
Aroclor 1016	ND		ug/kg	68.4	6.08	2	A
Aroclor 1221	ND		ug/kg	68.4	6.86	2	A
Aroclor 1232	ND		ug/kg	68.4	14.5	2	A
Aroclor 1242	ND		ug/kg	68.4	9.23	2	A
Aroclor 1248	451		ug/kg	68.4	10.3	2	B
Aroclor 1254	238		ug/kg	68.4	7.49	2	B
Aroclor 1260	31.1	J	ug/kg	68.4	12.6	2	A
Aroclor 1262	ND		ug/kg	68.4	8.69	2	A
Aroclor 1268	ND		ug/kg	68.4	7.09	2	A
PCBs, Total	720	J	ug/kg	68.4	6.08	2	B

Surrogate	% Recovery	Qualifier	Acceptance Criteria	Column
2,4,5,6-Tetrachloro-m-xylene	80		30-150	A
Decachlorobiphenyl	82		30-150	A
2,4,5,6-Tetrachloro-m-xylene	84		30-150	B
Decachlorobiphenyl	90		30-150	B

Project Name: COYNE TEXTILE
Project Number: 33525
Lab Number: L1920945
Report Date: 05/28/19

SAMPLE RESULTS

Lab ID: L1920945-02
Client ID: SOIL-WC103
Sample Location: 190 CORTLAND AVE., SYRACUSE, NY

Date Collected: 05/17/19 09:00
Date Received: 05/17/19
Field Prep: Not Specified

Sample Depth:
Matrix: Soil
Analytical Method: 1,8082A
Analytical Date: 05/23/19 02:53
Analyst: WR
Percent Solids: 63%

Extraction Method: EPA 3546
Extraction Date: 05/19/19 12:14
Cleanup Method: EPA 3665A
Cleanup Date: 05/20/19
Cleanup Method: EPA 3660B
Cleanup Date: 05/20/19

Parameter	Result	Qualifier	Units	RL	MDL	Dilution Factor	Column
Polychlorinated Biphenyls by GC - Westborough Lab							
Aroclor 1016	ND		ug/kg	51.9	4.61	1	A
Aroclor 1221	ND		ug/kg	51.9	5.20	1	A
Aroclor 1232	ND		ug/kg	51.9	11.0	1	A
Aroclor 1242	ND		ug/kg	51.9	7.00	1	A
Aroclor 1248	290		ug/kg	51.9	7.79	1	B
Aroclor 1254	ND		ug/kg	51.9	5.68	1	A
Aroclor 1260	204		ug/kg	51.9	9.60	1	B
Aroclor 1262	ND		ug/kg	51.9	6.60	1	A
Aroclor 1268	ND		ug/kg	51.9	5.38	1	A
PCBs, Total	494		ug/kg	51.9	4.61	1	B

Surrogate	% Recovery	Qualifier	Acceptance Criteria	Column
2,4,5,6-Tetrachloro-m-xylene	69		30-150	A
Decachlorobiphenyl	65		30-150	A
2,4,5,6-Tetrachloro-m-xylene	67		30-150	B
Decachlorobiphenyl	77		30-150	B

Project Name: COYNE TEXTILE
Project Number: 33525

Lab Number: L1920945
Report Date: 05/28/19

Method Blank Analysis
Batch Quality Control

Analytical Method: 1,8082A
Analytical Date: 05/22/19 23:02
Analyst: HT

Extraction Method: EPA 3546
Extraction Date: 05/19/19 10:39
Cleanup Method: EPA 3665A
Cleanup Date: 05/20/19
Cleanup Method: EPA 3660B
Cleanup Date: 05/20/19

Parameter	Result	Qualifier	Units	RL	MDL	Column
Polychlorinated Biphenyls by GC - Westborough Lab for sample(s): 01-02 Batch: WG1238789-1						
Aroclor 1016	ND		ug/kg	32.1	2.85	A
Aroclor 1221	ND		ug/kg	32.1	3.22	A
Aroclor 1232	ND		ug/kg	32.1	6.81	A
Aroclor 1242	ND		ug/kg	32.1	4.33	A
Aroclor 1248	ND		ug/kg	32.1	4.82	A
Aroclor 1254	ND		ug/kg	32.1	3.52	A
Aroclor 1260	ND		ug/kg	32.1	5.94	A
Aroclor 1262	ND		ug/kg	32.1	4.08	A
Aroclor 1268	ND		ug/kg	32.1	3.33	A
PCBs, Total	ND		ug/kg	32.1	2.85	A

Surrogate	%Recovery	Qualifier	Acceptance Criteria	Column
2,4,5,6-Tetrachloro-m-xylene	87		30-150	A
Decachlorobiphenyl	94		30-150	A
2,4,5,6-Tetrachloro-m-xylene	93		30-150	B
Decachlorobiphenyl	110		30-150	B

Lab Control Sample Analysis

Batch Quality Control

Project Name: COYNE TEXTILE

Project Number: 33525

Lab Number: L1920945

Report Date: 05/28/19

Parameter	LCS %Recovery	Qual	LCSD %Recovery	Qual	%Recovery Limits	RPD	Qual	RPD Limits	Column
Polychlorinated Biphenyls by GC - Westborough Lab Associated sample(s): 01-02 Batch: WG1238789-2 WG1238789-3									
Aroclor 1016	82		82		40-140	0		50	A
Aroclor 1260	77		80		40-140	4		50	A

Surrogate	LCS %Recovery	Qual	LCSD %Recovery	Qual	Acceptance Criteria	Column
2,4,5,6-Tetrachloro-m-xylene	93		94		30-150	A
Decachlorobiphenyl	98		98		30-150	A
2,4,5,6-Tetrachloro-m-xylene	90		90		30-150	B
Decachlorobiphenyl	108		103		30-150	B

PESTICIDES

Project Name: COYNE TEXTILE
Project Number: 33525
Lab Number: L1920945
Report Date: 05/28/19

SAMPLE RESULTS

Lab ID: L1920945-01
Client ID: SOIL-WC102
Sample Location: 190 CORTLAND AVE., SYRACUSE, NY

Date Collected: 05/17/19 09:10
Date Received: 05/17/19
Field Prep: Not Specified

Sample Depth:
Matrix: Soil
Analytical Method: 1,8081B
Analytical Date: 05/21/19 13:48
Analyst: AMC
Percent Solids: 92%
TCLP/SPLP Ext. Date: 05/18/19 16:26

Extraction Method: EPA 3510C
Extraction Date: 05/20/19 19:22

Parameter	Result	Qualifier	Units	RL	MDL	Dilution Factor	Column
TCLP Pesticides by EPA 1311 - Westborough Lab							
Lindane	ND		ug/l	0.100	0.022	1	A
Heptachlor	ND		ug/l	0.100	0.016	1	A
Heptachlor epoxide	ND		ug/l	0.100	0.021	1	A
Endrin	ND		ug/l	0.200	0.021	1	A
Methoxychlor	ND		ug/l	1.00	0.034	1	A
Toxaphene	ND		ug/l	1.00	0.314	1	A
Chlordane	ND		ug/l	1.00	0.232	1	A

Surrogate	% Recovery	Qualifier	Acceptance Criteria	Column
2,4,5,6-Tetrachloro-m-xylene	72		30-150	A
Decachlorobiphenyl	54		30-150	A
2,4,5,6-Tetrachloro-m-xylene	78		30-150	B
Decachlorobiphenyl	75		30-150	B

Project Name: COYNE TEXTILE
Project Number: 33525
Lab Number: L1920945
Report Date: 05/28/19

SAMPLE RESULTS

Lab ID: L1920945-01
Client ID: SOIL-WC102
Sample Location: 190 CORTLAND AVE., SYRACUSE, NY

Date Collected: 05/17/19 09:10
Date Received: 05/17/19
Field Prep: Not Specified

Sample Depth:
Matrix: Soil
Analytical Method: 1,8151A
Analytical Date: 05/22/19 12:12
Analyst: DGM
Percent Solids: 92%
TCLP/SPLP Ext. Date: 05/18/19 16:26
Methylation Date: 05/21/19 11:45

Extraction Method: EPA 8151A
Extraction Date: 05/20/19 11:20

Parameter	Result	Qualifier	Units	RL	MDL	Dilution Factor	Column
TCLP Herbicides by EPA 1311 - Westborough Lab							
2,4-D	ND		mg/l	0.025	0.001	1	A
2,4,5-TP (Silvex)	ND		mg/l	0.005	0.001	1	A

Surrogate	% Recovery	Qualifier	Acceptance Criteria	Column
DCAA	53		30-150	A
DCAA	46		30-150	B

Project Name: COYNE TEXTILE
Project Number: 33525
Lab Number: L1920945
Report Date: 05/28/19

SAMPLE RESULTS

Lab ID: L1920945-02
Client ID: SOIL-WC103
Sample Location: 190 CORTLAND AVE., SYRACUSE, NY

Date Collected: 05/17/19 09:00
Date Received: 05/17/19
Field Prep: Not Specified

Sample Depth:
Matrix: Soil
Analytical Method: 1,8081B
Analytical Date: 05/21/19 14:01
Analyst: AMC
Percent Solids: 63%
TCLP/SPLP Ext. Date: 05/18/19 16:26

Extraction Method: EPA 3510C
Extraction Date: 05/20/19 19:22

Parameter	Result	Qualifier	Units	RL	MDL	Dilution Factor	Column
TCLP Pesticides by EPA 1311 - Westborough Lab							
Lindane	ND		ug/l	0.100	0.022	1	A
Heptachlor	ND		ug/l	0.100	0.016	1	A
Heptachlor epoxide	ND		ug/l	0.100	0.021	1	A
Endrin	ND		ug/l	0.200	0.021	1	A
Methoxychlor	ND		ug/l	1.00	0.034	1	A
Toxaphene	ND		ug/l	1.00	0.314	1	A
Chlordane	ND		ug/l	1.00	0.232	1	A

Surrogate	% Recovery	Qualifier	Acceptance Criteria	Column
2,4,5,6-Tetrachloro-m-xylene	80		30-150	A
Decachlorobiphenyl	64		30-150	A
2,4,5,6-Tetrachloro-m-xylene	86		30-150	B
Decachlorobiphenyl	84		30-150	B

Project Name: COYNE TEXTILE
Project Number: 33525
Lab Number: L1920945
Report Date: 05/28/19

SAMPLE RESULTS

Lab ID: L1920945-02
Client ID: SOIL-WC103
Sample Location: 190 CORTLAND AVE., SYRACUSE, NY

Date Collected: 05/17/19 09:00
Date Received: 05/17/19
Field Prep: Not Specified

Sample Depth:
Matrix: Soil
Analytical Method: 1,8151A
Analytical Date: 05/22/19 12:30
Analyst: DGM
Percent Solids: 63%
TCLP/SPLP Ext. Date: 05/18/19 16:26
Methylation Date: 05/21/19 11:45

Extraction Method: EPA 8151A
Extraction Date: 05/20/19 11:20

Parameter	Result	Qualifier	Units	RL	MDL	Dilution Factor	Column
TCLP Herbicides by EPA 1311 - Westborough Lab							
2,4-D	ND		mg/l	0.025	0.001	1	A
2,4,5-TP (Silvex)	ND		mg/l	0.005	0.001	1	A

Surrogate	% Recovery	Qualifier	Acceptance Criteria	Column
DCAA	47		30-150	A
DCAA	40		30-150	B

Project Name: COYNE TEXTILE
Project Number: 33525
Lab Number: L1920945
Report Date: 05/28/19

Method Blank Analysis
Batch Quality Control

Analytical Method: 1,8151A
Analytical Date: 05/22/19 12:48
Analyst: DGM
TCLP/SPLP Extraction Date: 05/18/19 12:39
Methylation Date: 05/21/19 11:45

Extraction Method: EPA 8151A
Extraction Date: 05/20/19 11:20

Parameter	Result	Qualifier	Units	RL	MDL	Column
TCLP Herbicides by EPA 1311 - Westborough Lab for sample(s): 01-02 Batch: WG1239032-1						
2,4-D	ND		mg/l	0.025	0.001	A
2,4,5-TP (Silvex)	ND		mg/l	0.005	0.001	A

Surrogate	%Recovery	Qualifier	Acceptance Criteria	Column
DCAA	61		30-150	A
DCAA	52		30-150	B

Project Name: COYNE TEXTILE
Project Number: 33525
Lab Number: L1920945
Report Date: 05/28/19

Method Blank Analysis
Batch Quality Control

Analytical Method: 1,8081B
Analytical Date: 05/21/19 14:13
Analyst: AMC
TCLP/SPLP Extraction Date: 05/18/19 16:26

Extraction Method: EPA 3510C
Extraction Date: 05/20/19 19:22

Parameter	Result	Qualifier	Units	RL	MDL	Column
TCLP Pesticides by EPA 1311 - Westborough Lab for sample(s): 01-02 Batch: WG1239220-1						
Lindane	ND		ug/l	0.100	0.022	A
Heptachlor	ND		ug/l	0.100	0.016	A
Heptachlor epoxide	ND		ug/l	0.100	0.021	A
Endrin	ND		ug/l	0.200	0.021	A
Methoxychlor	ND		ug/l	1.00	0.034	A
Toxaphene	ND		ug/l	1.00	0.314	A
Chlordane	ND		ug/l	1.00	0.232	A

Surrogate	%Recovery	Qualifier	Acceptance Criteria	Column
2,4,5,6-Tetrachloro-m-xylene	75		30-150	A
Decachlorobiphenyl	63		30-150	A
2,4,5,6-Tetrachloro-m-xylene	84		30-150	B
Decachlorobiphenyl	83		30-150	B

Lab Control Sample Analysis

Batch Quality Control

Project Name: COYNE TEXTILE

Project Number: 33525

Lab Number: L1920945

Report Date: 05/28/19

Parameter	LCS %Recovery	Qual	LCSD %Recovery	Qual	%Recovery Limits	RPD	Qual	RPD Limits	Column
TCLP Herbicides by EPA 1311 - Westborough Lab Associated sample(s): 01-02 Batch: WG1239032-2 WG1239032-3									
2,4-D	97		100		30-150	3		25	A
2,4,5-TP (Silvex)	46		58		30-150	23		25	A

Surrogate	LCS %Recovery	Qual	LCSD %Recovery	Qual	Acceptance Criteria	Column
DCAA	62		74		30-150	A
DCAA	49		64		30-150	B

Lab Control Sample Analysis

Batch Quality Control

Project Name: COYNE TEXTILE

Project Number: 33525

Lab Number: L1920945

Report Date: 05/28/19

Parameter	LCS %Recovery	Qual	LCSD %Recovery	Qual	%Recovery Limits	RPD	Qual	RPD Limits	Column
TCLP Pesticides by EPA 1311 - Westborough Lab Associated sample(s): 01-02 Batch: WG1239220-2 WG1239220-3									
Lindane	91		88		30-150	4		20	A
Heptachlor	87		84		30-150	4		20	A
Heptachlor epoxide	92		88		30-150	4		20	A
Endrin	95		90		30-150	5		20	A
Methoxychlor	80		77		30-150	4		20	A

Surrogate	LCS %Recovery	Qual	LCSD %Recovery	Qual	Acceptance Criteria	Column
2,4,5,6-Tetrachloro-m-xylene	77		75		30-150	A
Decachlorobiphenyl	67		65		30-150	A
2,4,5,6-Tetrachloro-m-xylene	85		82		30-150	B
Decachlorobiphenyl	92		85		30-150	B

METALS

Project Name: COYNE TEXTILE **Lab Number:** L1920945

Project Number: 33525 **Report Date:** 05/28/19

SAMPLE RESULTS

Lab ID: L1920945-01 Date Collected: 05/17/19 09:10

Client ID: SOIL-WC102 Date Received: 05/17/19

Sample Location: 190 CORTLAND AVE., SYRACUSE, NY Field Prep: Not Specified

Sample Depth:

TCLP/SPLP Ext. Date: 05/18/19 16:26

Matrix: Soil

Percent Solids: 92%

Parameter	Result	Qualifier	Units	RL	MDL	Dilution Factor	Date Prepared	Date Analyzed	Prep Method	Analytical Method	Analyst
TCLP Metals by EPA 1311 - Mansfield Lab											
Arsenic, TCLP	0.020	J	mg/l	1.00	0.019	1	05/20/19 18:50	05/21/19 17:36	EPA 3015	1,6010D	AB
Barium, TCLP	0.929		mg/l	0.500	0.021	1	05/20/19 18:50	05/21/19 17:36	EPA 3015	1,6010D	AB
Cadmium, TCLP	ND		mg/l	0.100	0.010	1	05/20/19 18:50	05/21/19 17:36	EPA 3015	1,6010D	AB
Chromium, TCLP	ND		mg/l	0.200	0.021	1	05/20/19 18:50	05/21/19 17:36	EPA 3015	1,6010D	AB
Lead, TCLP	ND		mg/l	0.500	0.027	1	05/20/19 18:50	05/21/19 17:36	EPA 3015	1,6010D	AB
Mercury, TCLP	ND		mg/l	0.0010	0.0005	1	05/20/19 16:26	05/27/19 14:15	EPA 7470A	1,7470A	GD
Selenium, TCLP	ND		mg/l	0.500	0.035	1	05/20/19 18:50	05/21/19 17:36	EPA 3015	1,6010D	AB
Silver, TCLP	ND		mg/l	0.100	0.028	1	05/20/19 18:50	05/21/19 17:36	EPA 3015	1,6010D	AB

Project Name: COYNE TEXTILE
Lab Number: L1920945
Project Number: 33525
Report Date: 05/28/19

SAMPLE RESULTS

Lab ID: L1920945-02
Client ID: SOIL-WC103
Sample Location: 190 CORTLAND AVE., SYRACUSE, NY
Date Collected: 05/17/19 09:00
Date Received: 05/17/19
Field Prep: Not Specified

Sample Depth:
Matrix: Soil
Percent Solids: 63%
TCLP/SPLP Ext. Date: 05/18/19 16:26

Parameter	Result	Qualifier	Units	RL	MDL	Dilution Factor	Date Prepared	Date Analyzed	Prep Method	Analytical Method	Analyst
TCLP Metals by EPA 1311 - Mansfield Lab											
Arsenic, TCLP	0.033	J	mg/l	1.00	0.019	1	05/20/19 18:50	05/21/19 17:41	EPA 3015	1,6010D	AB
Barium, TCLP	0.468	J	mg/l	0.500	0.021	1	05/20/19 18:50	05/21/19 17:41	EPA 3015	1,6010D	AB
Cadmium, TCLP	ND		mg/l	0.100	0.010	1	05/20/19 18:50	05/21/19 17:41	EPA 3015	1,6010D	AB
Chromium, TCLP	ND		mg/l	0.200	0.021	1	05/20/19 18:50	05/21/19 17:41	EPA 3015	1,6010D	AB
Lead, TCLP	0.116	J	mg/l	0.500	0.027	1	05/20/19 18:50	05/21/19 17:41	EPA 3015	1,6010D	AB
Mercury, TCLP	ND		mg/l	0.0010	0.0005	1	05/20/19 16:26	05/27/19 14:20	EPA 7470A	1,7470A	GD
Selenium, TCLP	ND		mg/l	0.500	0.035	1	05/20/19 18:50	05/21/19 17:41	EPA 3015	1,6010D	AB
Silver, TCLP	ND		mg/l	0.100	0.028	1	05/20/19 18:50	05/21/19 17:41	EPA 3015	1,6010D	AB

Project Name: COYNE TEXTILE **Lab Number:** L1920945

Project Number: 33525 **Report Date:** 05/28/19

Method Blank Analysis
Batch Quality Control

Parameter	Result	Qualifier	Units	RL	MDL	Dilution Factor	Date Prepared	Date Analyzed	Analytical Method	Analyst
TCLP Metals by EPA 1311 - Mansfield Lab for sample(s): 01-02 Batch: WG1239144-1										
Mercury, TCLP	ND		mg/l	0.0010	0.0005	1	05/20/19 16:26	05/27/19 14:07	1,7470A	GD

Prep Information

Digestion Method: EPA 7470A

TCLP/SPLP Extraction Date: 05/18/19 12:39

Parameter	Result	Qualifier	Units	RL	MDL	Dilution Factor	Date Prepared	Date Analyzed	Analytical Method	Analyst
TCLP Metals by EPA 1311 - Mansfield Lab for sample(s): 01-02 Batch: WG1239198-1										
Arsenic, TCLP	ND		mg/l	1.00	0.019	1	05/20/19 18:50	05/21/19 15:56	1,6010D	AB
Barium, TCLP	0.052	J	mg/l	0.500	0.021	1	05/20/19 18:50	05/21/19 15:56	1,6010D	AB
Cadmium, TCLP	ND		mg/l	0.100	0.010	1	05/20/19 18:50	05/21/19 15:56	1,6010D	AB
Chromium, TCLP	ND		mg/l	0.200	0.021	1	05/20/19 18:50	05/21/19 15:56	1,6010D	AB
Lead, TCLP	ND		mg/l	0.500	0.027	1	05/20/19 18:50	05/21/19 15:56	1,6010D	AB
Selenium, TCLP	ND		mg/l	0.500	0.035	1	05/20/19 18:50	05/21/19 15:56	1,6010D	AB
Silver, TCLP	ND		mg/l	0.100	0.028	1	05/20/19 18:50	05/21/19 15:56	1,6010D	AB

Prep Information

Digestion Method: EPA 3015

TCLP/SPLP Extraction Date: 05/18/19 12:39

Lab Control Sample Analysis

Batch Quality Control

Project Name: COYNE TEXTILE

Project Number: 33525

Lab Number: L1920945

Report Date: 05/28/19

Parameter	LCS %Recovery	Qual	LCSD %Recovery	Qual	%Recovery Limits	RPD	Qual	RPD Limits
TCLP Metals by EPA 1311 - Mansfield Lab Associated sample(s): 01-02 Batch: WG1239144-2								
Mercury, TCLP	90		-		80-120	-		
TCLP Metals by EPA 1311 - Mansfield Lab Associated sample(s): 01-02 Batch: WG1239198-2								
Arsenic, TCLP	107		-		75-125	-		20
Barium, TCLP	96		-		75-125	-		20
Cadmium, TCLP	100		-		75-125	-		20
Chromium, TCLP	98		-		75-125	-		20
Lead, TCLP	98		-		75-125	-		20
Selenium, TCLP	110		-		75-125	-		20
Silver, TCLP	97		-		75-125	-		20

Matrix Spike Analysis
Batch Quality Control

Project Name: COYNE TEXTILE
Project Number: 33525

Lab Number: L1920945
Report Date: 05/28/19

Parameter	Native Sample	MS Added	MS Found	MS %Recovery	Qual	MSD Found	MSD %Recovery	Qual	Recovery Limits	RPD	Qual	RPD Limits
TCLP Metals by EPA 1311 - Mansfield Lab Associated sample(s): 01-02 QC Batch ID: WG1239144-3 QC Sample: L1900005-142 Client ID: MS Sample												
Mercury, TCLP	ND	0.025	0.0224	89		-	-		80-120	-		20
TCLP Metals by EPA 1311 - Mansfield Lab Associated sample(s): 01-02 QC Batch ID: WG1239198-3 QC Sample: L1920912-01 Client ID: MS Sample												
Arsenic, TCLP	0.035J	1.2	1.30	108		-	-		75-125	-		20
Barium, TCLP	0.462J	20	21.8	109		-	-		75-125	-		20
Cadmium, TCLP	ND	0.51	0.584	114		-	-		75-125	-		20
Chromium, TCLP	ND	2	2.15	108		-	-		75-125	-		20
Lead, TCLP	1.08	5.1	5.44	85		-	-		75-125	-		20
Selenium, TCLP	ND	1.2	1.33	111		-	-		75-125	-		20
Silver, TCLP	ND	0.5	0.534	107		-	-		75-125	-		20

Lab Duplicate Analysis

Batch Quality Control

Project Name: COYNE TEXTILE

Project Number: 33525

Lab Number: L1920945

Report Date: 05/28/19

Parameter	Native Sample	Duplicate Sample	Units	RPD	Qual	RPD Limits
TCLP Metals by EPA 1311 - Mansfield Lab Associated sample(s): 01-02 QC Batch ID: WG1239144-4 QC Sample: L1900005-142 Client ID: DUP Sample						
Mercury, TCLP	ND	ND	mg/l	NC		20
TCLP Metals by EPA 1311 - Mansfield Lab Associated sample(s): 01-02 QC Batch ID: WG1239198-4 QC Sample: L1920912-01 Client ID: DUP Sample						
Arsenic, TCLP	0.035J	ND	mg/l	NC		20
Barium, TCLP	0.462J	0.463J	mg/l	NC		20
Cadmium, TCLP	ND	ND	mg/l	NC		20
Chromium, TCLP	ND	ND	mg/l	NC		20
Lead, TCLP	1.08	1.08	mg/l	0		20
Selenium, TCLP	ND	ND	mg/l	NC		20
Silver, TCLP	ND	ND	mg/l	NC		20

INORGANICS
&
MISCELLANEOUS

Project Name: COYNE TEXTILE
Project Number: 33525
Lab Number: L1920945
Report Date: 05/28/19

SAMPLE RESULTS

Lab ID: L1920945-01
Client ID: SOIL-WC102
Sample Location: 190 CORTLAND AVE., SYRACUSE, NY

Date Collected: 05/17/19 09:10
Date Received: 05/17/19
Field Prep: Not Specified

Sample Depth:
Matrix: Soil

Test Material Information

Source of Material:	Unknown
Description of Material:	Non-Metallic - Damp Soil
Particle Size:	Medium
Preliminary Burning Time (sec):	120

Parameter	Result	Date Analyzed	Analytical Method	Analyst
Ignitability of Solids - Westborough Lab				
Ignitability	NI	05/20/19 07:00	1,1030	GD

Project Name: COYNE TEXTILE
Project Number: 33525
Lab Number: L1920945
Report Date: 05/28/19

SAMPLE RESULTS

Lab ID: L1920945-02
Client ID: SOIL-WC103
Sample Location: 190 CORTLAND AVE., SYRACUSE, NY

Date Collected: 05/17/19 09:00
Date Received: 05/17/19
Field Prep: Not Specified

Sample Depth:
Matrix: Soil

Test Material Information

Source of Material:	Unknown
Description of Material:	Non-Metallic - Damp Soil
Particle Size:	Medium
Preliminary Burning Time (sec):	120

Parameter	Result	Date Analyzed	Analytical Method	Analyst
Ignitability of Solids - Westborough Lab				
Ignitability	NI	05/20/19 07:00	1,1030	GD

Project Name: COYNE TEXTILE
Project Number: 33525
Lab Number: L1920945
Report Date: 05/28/19

SAMPLE RESULTS

Lab ID: L1920945-01
Client ID: SOIL-WC102
Sample Location: 190 CORTLAND AVE., SYRACUSE, NY
Sample Depth:
Matrix: Soil

Date Collected: 05/17/19 09:10
Date Received: 05/17/19
Field Prep: Not Specified

Parameter	Result	Qualifier	Units	RL	MDL	Dilution Factor	Date Prepared	Date Analyzed	Analytical Method	Analyst
General Chemistry - Westborough Lab										
Solids, Total	92.4		%	0.100	NA	1	-	05/18/19 13:40	121,2540G	RI
pH (H)	8.0		SU	-	NA	1	-	05/20/19 06:15	1,9045D	EJ
Cyanide, Reactive	ND		mg/kg	10	10.	1	05/20/19 01:06	05/20/19 02:35	125,7.3	KF
Sulfide, Reactive	ND		mg/kg	10	10.	1	05/20/19 01:06	05/20/19 02:26	125,7.3	KF

Project Name: COYNE TEXTILE
Project Number: 33525
Lab Number: L1920945
Report Date: 05/28/19

SAMPLE RESULTS

Lab ID: L1920945-02
Client ID: SOIL-WC103
Sample Location: 190 CORTLAND AVE., SYRACUSE, NY
Sample Depth:
Matrix: Soil

Date Collected: 05/17/19 09:00
Date Received: 05/17/19
Field Prep: Not Specified

Parameter	Result	Qualifier	Units	RL	MDL	Dilution Factor	Date Prepared	Date Analyzed	Analytical Method	Analyst
General Chemistry - Westborough Lab										
Solids, Total	62.5		%	0.100	NA	1	-	05/18/19 13:40	121,2540G	RI
pH (H)	7.0		SU	-	NA	1	-	05/20/19 06:15	1,9045D	EJ
Cyanide, Reactive	ND		mg/kg	10	10.	1	05/20/19 01:06	05/20/19 02:35	125,7.3	KF
Sulfide, Reactive	ND		mg/kg	10	10.	1	05/20/19 01:06	05/20/19 02:27	125,7.3	KF

Project Name: COYNE TEXTILE
Project Number: 33525
Lab Number: L1920945
Report Date: 05/28/19

Method Blank Analysis
Batch Quality Control

Parameter	Result	Qualifier	Units	RL	MDL	Dilution Factor	Date Prepared	Date Analyzed	Analytical Method	Analyst
General Chemistry - Westborough Lab for sample(s): 01-02 Batch: WG1238886-1										
Sulfide, Reactive	ND		mg/kg	10	10.	1	05/20/19 01:06	05/20/19 02:23	125,7.3	KF
General Chemistry - Westborough Lab for sample(s): 01-02 Batch: WG1238887-1										
Cyanide, Reactive	ND		mg/kg	10	10.	1	05/20/19 01:06	05/20/19 02:30	125,7.3	KF

Lab Control Sample Analysis

Batch Quality Control

Project Name: COYNE TEXTILE

Project Number: 33525

Lab Number: L1920945

Report Date: 05/28/19

Parameter	LCS %Recovery	Qual	LCSD %Recovery	Qual	%Recovery Limits	RPD	Qual	RPD Limits
General Chemistry - Westborough Lab Associated sample(s): 01-02 Batch: WG1238886-2								
Sulfide, Reactive	89		-		60-125	-		40
General Chemistry - Westborough Lab Associated sample(s): 01-02 Batch: WG1238887-2								
Cyanide, Reactive	74		-		30-125	-		40
General Chemistry - Westborough Lab Associated sample(s): 01-02 Batch: WG1238913-1								
pH	100		-		99-101	-		

Lab Duplicate Analysis

Batch Quality Control

Project Name: COYNE TEXTILE

Project Number: 33525

Lab Number: L1920945

Report Date: 05/28/19

Parameter	Native Sample	Duplicate Sample	Units	RPD	Qual	RPD Limits
General Chemistry - Westborough Lab Associated sample(s): 01-02 QC Batch ID: WG1238655-1 QC Sample: L1920969-01 Client ID: DUP Sample						
Solids, Total	85.9	86.3	%	0		20
General Chemistry - Westborough Lab Associated sample(s): 01-02 QC Batch ID: WG1238886-3 QC Sample: L1920945-02 Client ID: SOIL-WC103						
Sulfide, Reactive	ND	ND	mg/kg	NC		40
General Chemistry - Westborough Lab Associated sample(s): 01-02 QC Batch ID: WG1238887-3 QC Sample: L1920945-02 Client ID: SOIL-WC103						
Cyanide, Reactive	ND	ND	mg/kg	NC		40
General Chemistry - Westborough Lab Associated sample(s): 01-02 QC Batch ID: WG1238913-2 QC Sample: L1920848-01 Client ID: DUP Sample						
pH	8.4	8.2	SU	2		5

Project Name: COYNE TEXTILE
Project Number: 33525

Lab Number: L1920945
Report Date: 05/28/19

Sample Receipt and Container Information

Were project specific reporting limits specified? YES

Cooler Information

Cooler	Custody Seal
A	Absent

Container Information

Container ID	Container Type	Cooler	Initial pH	Final pH	Temp deg C	Pres	Seal	Frozen Date/Time	Analysis(*)
L1920945-01A	Glass 60mL/2oz unpreserved	A	NA		4.1	Y	Absent		NYTCL-8082(14)
L1920945-01B	Vial Large Septa unpreserved (4oz)	A	NA		4.1	Y	Absent		TCLP-EXT-ZHE(14)
L1920945-01C	Plastic 2oz unpreserved for TS	A	NA		4.1	Y	Absent		TS(7)
L1920945-01D	Glass 60mL/2oz unpreserved	A	NA		4.1	Y	Absent		IGNIT-1030(14),REACTS(14),PH-9045(1),REACTCN(14)
L1920945-01E	Glass 120ml/4oz unpreserved	A	NA		4.1	Y	Absent		IGNIT-1030(14),REACTS(14),PH-9045(1),REACTCN(14)
L1920945-01F	Glass 120ml/4oz unpreserved	A	NA		4.1	Y	Absent		IGNIT-1030(14),REACTS(14),PH-9045(1),REACTCN(14)
L1920945-01G	Glass 250ml/8oz unpreserved	A	NA		4.1	Y	Absent		IGNIT-1030(14),REACTS(14),PH-9045(1),REACTCN(14)
L1920945-01S	Vial unpreserved Extracts	A	NA		4.1	Y	Absent		TCLP-VOA(14)
L1920945-01T	Vial unpreserved Extracts	A	NA		4.1	Y	Absent		TCLP-VOA(14)
L1920945-01W	Amber 1000ml unpreserved Extracts	A	NA		4.1	Y	Absent		TCLP-8270(14),HERB-TCLP*(14),PEST-TCLP*(14)
L1920945-01X9	Tumble Vessel	A	NA		4.1	Y	Absent		-
L1920945-01Z	Plastic 120ml HNO3 preserved Extracts	A	NA		4.1	Y	Absent		CD-CI(180),AS-CI(180),BA-CI(180),HG-C(28),PB-CI(180),CR-CI(180),SE-CI(180),AG-CI(180)
L1920945-02A	Glass 60mL/2oz unpreserved	A	NA		4.1	Y	Absent		NYTCL-8082(14)
L1920945-02B	Vial Large Septa unpreserved (4oz)	A	NA		4.1	Y	Absent		TCLP-EXT-ZHE(14)
L1920945-02D	Glass 120ml/4oz unpreserved	A	NA		4.1	Y	Absent		IGNIT-1030(14),REACTS(14),PH-9045(1),REACTCN(14)
L1920945-02E	Glass 120ml/4oz unpreserved	A	NA		4.1	Y	Absent		IGNIT-1030(14),REACTS(14),PH-9045(1),REACTCN(14)
L1920945-02F	Glass 250ml/8oz unpreserved	A	NA		4.1	Y	Absent		IGNIT-1030(14),REACTS(14),PH-9045(1),REACTCN(14)
L1920945-02G	Glass 250ml/8oz unpreserved	A	NA		4.1	Y	Absent		IGNIT-1030(14),REACTS(14),PH-9045(1),REACTCN(14)
L1920945-02S	Vial unpreserved Extracts	A	NA		4.1	Y	Absent		TCLP-VOA(14)

*Values in parentheses indicate holding time in days

Project Name: COYNE TEXTILE
Project Number: 33525

Lab Number: L1920945
Report Date: 05/28/19

Container Information

Container ID	Container Type	Cooler	Initial pH	Final pH	Temp deg C	Pres	Seal	Frozen Date/Time	Analysis(*)
L1920945-02T	Vial unpreserved Extracts	A	NA		4.1	Y	Absent		TCLP-VOA(14)
L1920945-02W	Amber 1000ml unpreserved Extracts	A	NA		4.1	Y	Absent		TCLP-8270(14),HERB-TCLP*(14),PEST-TCLP*(14)
L1920945-02X9	Glass 250ml/8oz unpreserved	A	NA		4.1	Y	Absent		-
L1920945-02Z	Plastic 120ml HNO3 preserved Extracts	A	NA		4.1	Y	Absent		CD-CI(180),AS-CI(180),BA-CI(180),HG-C(28),PB-CI(180),CR-CI(180),SE-CI(180),AG-CI(180)

*Values in parentheses indicate holding time in days

Project Name:	COYNE TEXTILE	**Lab Number:**	L1920945
Project Number:	33525	**Report Date:**	05/28/19

GLOSSARY

Acronyms

DL - Detection Limit: This value represents the level to which target analyte concentrations are reported as estimated values, when those target analyte concentrations are quantified below the limit of quantitation (LOQ). The DL includes any adjustments from dilutions, concentrations or moisture content, where applicable. (DoD report formats only.)

EDL - Estimated Detection Limit: This value represents the level to which target analyte concentrations are reported as estimated values, when those target analyte concentrations are quantified below the reporting limit (RL). The EDL includes any adjustments from dilutions, concentrations or moisture content, where applicable. The use of EDLs is specific to the analysis of PAHs using Solid-Phase Microextraction (SPME).

EMPC - Estimated Maximum Possible Concentration: The concentration that results from the signal present at the retention time of an analyte when the ions meet all of the identification criteria except the ion abundance ratio criteria. An EMPC is a worst-case estimate of the concentration.

EPA - Environmental Protection Agency.

LCS - Laboratory Control Sample: A sample matrix, free from the analytes of interest, spiked with verified known amounts of analytes or a material containing known and verified amounts of analytes.

LCSD - Laboratory Control Sample Duplicate: Refer to LCS.

LFB - Laboratory Fortified Blank: A sample matrix, free from the analytes of interest, spiked with verified known amounts of analytes or a material containing known and verified amounts of analytes.

LOD - Limit of Detection: This value represents the level to which a target analyte can reliably be detected for a specific analyte in a specific matrix by a specific method. The LOD includes any adjustments from dilutions, concentrations or moisture content, where applicable. (DoD report formats only.)

LOQ - Limit of Quantitation: The value at which an instrument can accurately measure an analyte at a specific concentration. The LOQ includes any adjustments from dilutions, concentrations or moisture content, where applicable. (DoD report formats only.)

Limit of Quantitation: The value at which an instrument can accurately measure an analyte at a specific concentration. The LOQ includes any adjustments from dilutions, concentrations or moisture content, where applicable. (DoD report formats only.)

MDL - Method Detection Limit: This value represents the level to which target analyte concentrations are reported as estimated values, when those target analyte concentrations are quantified below the reporting limit (RL). The MDL includes any adjustments from dilutions, concentrations or moisture content, where applicable.

MS - Matrix Spike Sample: A sample prepared by adding a known mass of target analyte to a specified amount of matrix sample for which an independent estimate of target analyte concentration is available. For Method 332.0, the spike recovery is calculated using the native concentration, including estimated values.

MSD - Matrix Spike Sample Duplicate: Refer to MS.

NA - Not Applicable.

NC - Not Calculated: Term is utilized when one or more of the results utilized in the calculation are non-detect at the parameter's reporting unit.

NDPA/DPA - N-Nitrosodiphenylamine/Diphenylamine.

NI - Not Ignitable.

NP - Non-Plastic: Term is utilized for the analysis of Atterberg Limits in soil.

RL - Reporting Limit: The value at which an instrument can accurately measure an analyte at a specific concentration. The RL includes any adjustments from dilutions, concentrations or moisture content, where applicable.

RPD - Relative Percent Difference: The results from matrix and/or matrix spike duplicates are primarily designed to assess the precision of analytical results in a given matrix and are expressed as relative percent difference (RPD). Values which are less than five times the reporting limit for any individual parameter are evaluated by utilizing the absolute difference between the values; although the RPD value will be provided in the report.

SRM - Standard Reference Material: A reference sample of a known or certified value that is of the same or similar matrix as the associated field samples.

STLP - Semi-dynamic Tank Leaching Procedure per EPA Method 1315.

TEF - Toxic Equivalency Factors: The values assigned to each dioxin and furan to evaluate their toxicity relative to 2,3,7,8-TCDD.

TEQ - Toxic Equivalent: The measure of a sample's toxicity derived by multiplying each dioxin and furan by its corresponding TEF and then summing the resulting values.

TIC - Tentatively Identified Compound: A compound that has been identified to be present and is not part of the target compound list (TCL) for the method and/or program. All TICs are qualitatively identified and reported as estimated concentrations.

Footnotes

Report Format: DU Report with 'J' Qualifiers

Project Name:	COYNE TEXTILE	**Lab Number:**	L1920945
Project Number:	33525	**Report Date:**	05/28/19

1 - The reference for this analyte should be considered modified since this analyte is absent from the target analyte list of the original method.

Terms

Analytical Method: Both the document from which the method originates and the analytical reference method. (Example: EPA 8260B is shown as 1,8260B.) The codes for the reference method documents are provided in the References section of the Addendum.

Final pH: As it pertains to Sample Receipt & Container Information section of the report, Final pH reflects pH of container determined after adjustment at the laboratory, if applicable. If no adjustment required, value reflects Initial pH.

Frozen Date/Time: With respect to Volatile Organics in soil, Frozen Date/Time reflects the date/time at which associated Reagent Water-preserved vials were initially frozen. Note: If frozen date/time is beyond 48 hours from sample collection, value will be reflected in 'bold'.

Initial pH: As it pertains to Sample Receipt & Container Information section of the report, Initial pH reflects pH of container determined upon receipt, if applicable.

PFAS Total: With respect to PFAS analyses, the 'PFAS, Total (5)' result is defined as the summation of results for: PFHpA, PFHxS, PFOA, PFNA and PFOS. If a 'Total' result is requested, the results of its individual components will also be reported.

Total: With respect to Organic analyses, a 'Total' result is defined as the summation of results for individual isomers or Aroclors. If a 'Total' result is requested, the results of its individual components will also be reported. This is applicable to 'Total' results for methods 8260, 8081 and 8082.

Data Qualifiers

A - Spectra identified as "Aldol Condensation Product".

B - The analyte was detected above the reporting limit in the associated method blank. Flag only applies to associated field samples that have detectable concentrations of the analyte at less than ten times (10x) the concentration found in the blank. For MCP-related projects, flag only applies to associated field samples that have detectable concentrations of the analyte at less than ten times (10x) the concentration found in the blank. For DOD-related projects, flag only applies to associated field samples that have detectable concentrations of the analyte at less than ten times (10x) the concentration found in the blank AND the analyte was detected above one-half the reporting limit (or above the reporting limit for common lab contaminants) in the associated method blank. For NJ-Air-related projects, flag only applies to associated field samples that have detectable concentrations of the analyte above the reporting limit. For NJ-related projects (excluding Air), flag only applies to associated field samples that have detectable concentrations of the analyte, which was detected above the reporting limit in the associated method blank or above five times the reporting limit for common lab contaminants (Phthalates, Acetone, Methylene Chloride, 2-Butanone).

C - Co-elution: The target analyte co-elutes with a known lab standard (i.e. surrogate, internal standards, etc.) for co-extracted analyses.

D - Concentration of analyte was quantified from diluted analysis. Flag only applies to field samples that have detectable concentrations of the analyte.

E - Concentration of analyte exceeds the range of the calibration curve and/or linear range of the instrument.

G - The concentration may be biased high due to matrix interferences (i.e, co-elution) with non-target compound(s). The result should be considered estimated.

H - The analysis of pH was performed beyond the regulatory-required holding time of 15 minutes from the time of sample collection.

I - The lower value for the two columns has been reported due to obvious interference.

J - Estimated value. The Target analyte concentration is below the quantitation limit (RL), but above the Method Detection Limit (MDL) or Estimated Detection Limit (EDL) for SPME-related analyses. This represents an estimated concentration for Tentatively Identified Compounds (TICs).

M - Reporting Limit (RL) exceeds the MCP CAM Reporting Limit for this analyte.

ND - Not detected at the method detection limit (MDL) for the sample, or estimated detection limit (EDL) for SPME-related analyses.

NJ - Presumptive evidence of compound. This represents an estimated concentration for Tentatively Identified Compounds (TICs), where the identification is based on a mass spectral library search.

P - The RPD between the results for the two columns exceeds the method-specified criteria.

Q - The quality control sample exceeds the associated acceptance criteria. For DOD-related projects, LCS and/or Continuing Calibration Standard exceedences are also qualified on all associated sample results. Note: This flag is not applicable for matrix spike recoveries when the sample concentration is greater than 4x the spike added or for batch duplicate RPD when the sample concentrations are less than 5x the RL. (Metals only.)

R - Analytical results are from sample re-analysis.

RE - Analytical results are from sample re-extraction.

S - Analytical results are from modified screening analysis.

Report Format: DU Report with 'J' Qualifiers

Project Name:	COYNE TEXTILE	**Lab Number:**	L1920945
Project Number:	33525	**Report Date:**	05/28/19

REFERENCES

1 Test Methods for Evaluating Solid Waste: Physical/Chemical Methods. EPA SW-846. Third Edition. Updates I - IV, 2007.

121 Standard Methods for the Examination of Water and Wastewater. APHA-AWWA-WEF. Standard Methods Online.

125 Test Methods for Evaluating Solid Waste: Physical/Chemical Methods. EPA SW-846. Third Edition. Updates IIIA, April 1998.

LIMITATION OF LIABILITIES

Alpha Analytical performs services with reasonable care and diligence normal to the analytical testing laboratory industry. In the event of an error, the sole and exclusive responsibility of Alpha Analytical shall be to re-perform the work at it's own expense. In no event shall Alpha Analytical be held liable for any incidental, consequential or special damages, including but not limited to, damages in any way connected with the use of, interpretation of, information or analysis provided by Alpha Analytical.

We strongly urge our clients to comply with EPA protocol regarding sample volume, preservation, cooling, containers, sampling procedures, holding time and splitting of samples in the field.

Certification Information

The following analytes are not included in our Primary NELAP Scope of Accreditation:

Westborough Facility
EPA 624/624.1: m/p-xylene, o-xylene
EPA 8260C: NPW: 1,2,4,5-Tetramethylbenzene; 4-Ethyltoluene, Azobenzene; SCM: Iodomethane (methyl iodide), Methyl methacrylate, 1,2,4,5-Tetramethylbenzene; 4-Ethyltoluene.
EPA 8270D: NPW: Dimethylnaphthalene,1,4-Diphenylhydrazine; SCM: Dimethylnaphthalene,1,4-Diphenylhydrazine.

EPA 6860: SCM: Perchlorate

SM4500: NPW: Amenable Cyanide; SCM: Total Phosphorus, TKN, NO2, NO3.

Mansfield Facility
SM 2540D: TSS
EPA 8082A: NPW: PCB: 1, 5, 31, 87,101, 110, 141, 151, 153, 180, 183, 187.
EPA TO-15: Halothane, 2,4,4-Trimethyl-2-pentene, 2,4,4-Trimethyl-1-pentene, Thiophene, 2-Methylthiophene, 3-Methylthiophene, 2-Ethylthiophene, 1,2,3-Trimethylbenzene, Indan, Indene, 1,2,4,5-Tetramethylbenzene, Benzothiophene, 1-Methylnaphthalene.
Biological Tissue Matrix: EPA 3050B

The following analytes are included in our Massachusetts DEP Scope of Accreditation

Westborough Facility:

Drinking Water
EPA 300.0: Chloride, Nitrate-N, Fluoride, Sulfate; **EPA 353.2**: Nitrate-N, Nitrite-N; **SM4500NO3-F**: Nitrate-N, Nitrite-N; **SM4500F-C, SM4500CN-CE, EPA 180.1, SM2130B, SM4500Cl-D, SM2320B, SM2540C, SM4500H-B**
EPA 332: Perchlorate; **EPA 524.2:** THMs and VOCs; **EPA 504.1:** EDB, DBCP.
Microbiology: **SM9215B; SM9223-P/A, SM9223B-Colilert-QT,SM9222D**.

Non-Potable Water
SM4500H,B, EPA 120.1, SM2510B, SM2540C, SM2320B, SM4500CL-E, SM4500F-BC, SM4500NH3-BH: Ammonia-N and Kjeldahl-N, **EPA 350.1**: Ammonia-N, **LACHAT 10-107-06-1-B**: Ammonia-N, **EPA 351.1, SM4500NO3-F, EPA 353.2**: Nitrate-N**, SM4500P-E, SM4500P-B, E, SM4500SO4-E, SM5220D, EPA 410.4, SM5210B, SM5310C, SM4500CL-D, EPA 1664, EPA 420.1, SM4500-CN-CE, SM2540D, EPA 300: Chloride, Sulfate, Nitrate.**
EPA 624.1: Volatile Halocarbons & Aromatics,
EPA 608.3: Chlordane, Toxaphene, Aldrin, alpha-BHC, beta-BHC, gamma-BHC, delta-BHC, Dieldrin, DDD, DDE, DDT, Endosulfan I, Endosulfan II, Endosulfan sulfate, Endrin, Endrin Aldehyde, Heptachlor, Heptachlor Epoxide, PCBs
EPA 625.1: SVOC (Acid/Base/Neutral Extractables), **EPA 600/4-81-045**: PCB-Oil.
Microbiology: **SM9223B-Colilert-QT; Enterolert-QT, SM9221E, EPA 1600, EPA 1603.**

Mansfield Facility:

Drinking Water
EPA 200.7: Al, Ba, Cd, Cr, Cu, Fe, Mn, Ni, Na, Ag, Ca, Zn. **EPA 200.8:** Al, Sb, As, Ba, Be, Cd, Cr, Cu, Pb, Mn, Ni, Se, Ag, TL, Zn. **EPA 245.1** Hg.
EPA 522.

Non-Potable Water
EPA 200.7: Al, Sb, As, Be, Cd, Ca, Cr, Co, Cu, Fe, Pb, Mg, Mn, Mo, Ni, K, Se, Ag, Na, Sr, TL, Ti, V, Zn.
EPA 200.8: Al, Sb, As, Be, Cd, Cr, Cu, Fe, Pb, Mn, Ni, K, Se, Ag, Na, TL, Zn.
EPA 245.1 Hg.
SM2340B

For a complete listing of analytes and methods, please contact your Alpha Project Manager.

ALPHA ANALYTICAL

Westborough, MA 01581
8 Walkup Dr.
TEL: 508-898-9220
FAX: 508-898-9193

Mansfield, MA 02048
320 Forbes Blvd
TEL: 508-822-9300
FAX: 508-822-3288

NEW YORK CHAIN OF CUSTODY

Service Centers
Mahwah, NJ 07430: 35 Whitney Rd, Suite 5
Albany, NY 12205: 14 Walker Way
Tonawanda, NY 14150: 275 Cooper Ave, Suite 105

Page of

Date Rec'd in Lab: 5/18/19

ALPHA Job #: L1920945

Client Information

Client: CHA - Kazyn Ehrmann
Address: 300 S. State St. Suite 600
Phone: (315) 257-7250
Fax:
Email: kehrmann@chacompanies.com

Project Information

Project Name: Coyne Textile
Project Location: 190 Cortland Ave. Syracuse, NY
Project #: 35675
(Use Project name as Project #)
Project Manager:
ALPHAQuote #:

Turn-Around Time

Standard: [X]
Rush (only if pre approved): [ ]
Due Date:
# of Days: 5 day

These samples have been previously analyzed by Alpha: [ ]

Other project specific requirements/comments:

Please specify Metals or TAL: RCRA & TCLP

Deliverables

- [ ] ASP-A
- [ ] ASP-B
- [ ] EQuIS (1 File)
- [ ] EQuIS (4 File)
- [ ] Other

Regulatory Requirement

- [ ] NY TOGS
- [ ] NY Part 375
- [ ] AWQ Standards
- [ ] NY CP-51
- [ ] NY Restricted Use
- [ ] Other
- [ ] NY Unrestricted Use
- [ ] NYC Sewer Discharge

Billing Information

- [ ] Same as Client Info

PO #: Ranalli/Taylor St. LLC

Disposal Site Information

Please identify below location of applicable disposal facilities.

Disposal Facility:
- [ ] NJ
- [X] NY
- [ ] Other:

Sample Filtration

- [ ] Done
- [ ] Lab to do

Preservation
- [ ] Lab to do

(Please Specify below)

ALPHA Lab ID (Lab Use Only)	Sample ID	Collection Date	Collection Time	Sample Matrix	Sampler's Initials	TCLP VOC	TCLP SVOC	TCLP RCRA8 Metals	Haz. Waste Char.	TCLP Herbicides	TCLP Pesticides	Total PCBs	Total Bottles	Sample Specific Comments
20945 -01	SOIL-WC102	5-17-19	910	Soil	KE	X	X	X	X	X	X	X		
-02	SOIL-WC103	5-17-19	900	Soil	KE	X	X	X	X	X	X	X		

Container Type	A	A	A	N/A	A	A	A		
Preservative	A	A	A	A	A	A	A		

Preservative Code:
A = None
B = HCl
C = HNO_3
D = H_2SO_4
E = NaOH
F = MeOH
G = $NaHSO_4$
H = $Na_2S_2O_3$
K/E = Zn Ac/NaOH
O = Other

Container Code
P = Plastic
A = Amber Glass
V = Vial
G = Glass
B = Bacteria Cup
C = Cube
O = Other
E = Encore
D = BOD Bottle

Westboro: Certification No: MA035
Mansfield: Certification No: MA015

Relinquished By:	Date/Time	Received By:	Date/Time
	5-17-19 10:50		
	5/17/19 17		5/18/19 01:00

Please print clearly, legibly and completely. Samples can not be logged in and turnaround time clock will not start until any ambiguities are resolved. BY EXECUTING THIS COC, THE CLIENT HAS READ AND AGREES TO BE BOUND BY ALPHA'S TERMS & CONDITIONS. (See reverse side.)

Form No: 01-25 HC (rev. 30-Sept-2013)

ANALYTICAL REPORT

Lab Number:	L1927834
Client:	CHA Companies One Park Place 300 South State St., Suite 600 Syracuse, NY 13202
ATTN:	Meghan Platt
Phone:	(315) 471-3920
Project Name:	COYNE TEXTILE SERVICES
Project Number:	33525
Report Date:	07/01/19

The original project report/data package is held by Alpha Analytical. This report/data package is paginated and should be reproduced only in its entirety. Alpha Analytical holds no responsibility for results and/or data that are not consistent with the original.

Certifications & Approvals: MA (M-MA086), NH NELAP (2064), CT (PH-0574), IL (200077), ME (MA00086), MD (348), NJ (MA935), NY (11148), NC (25700/666), PA (68-03671), RI (LAO00065), TX (T104704476), VT (VT-0935), VA (460195), USDA (Permit #P330-17-00196).

Eight Walkup Drive, Westborough, MA 01581-1019
508-898-9220 (Fax) 508-898-9193 800-624-9220 - www.alphalab.com

Project Name: COYNE TEXTILE SERVICES
Project Number: 33525

Lab Number: L1927834
Report Date: 07/01/19

Alpha Sample ID	Client ID	Matrix	Sample Location	Collection Date/Time	Receive Date
L1927834-01	SOIL-WC104	SOIL	140 CORTLAND AVE.	06/25/19 14:00	06/25/19

Project Name:	COYNE TEXTILE SERVICES	**Lab Number:**	L1927834
Project Number:	33525	**Report Date:**	07/01/19

Case Narrative

The samples were received in accordance with the Chain of Custody and no significant deviations were encountered during the preparation or analysis unless otherwise noted. Sample Receipt, Container Information, and the Chain of Custody are located at the back of the report.

Results contained within this report relate only to the samples submitted under this Alpha Lab Number and meet NELAP requirements for all NELAP accredited parameters unless otherwise noted in the following narrative. The data presented in this report is organized by parameter (i.e. VOC, SVOC, etc.). Sample specific Quality Control data (i.e. Surrogate Spike Recovery) is reported at the end of the target analyte list for each individual sample, followed by the Laboratory Batch Quality Control at the end of each parameter. Tentatively Identified Compounds (TICs), if requested, are reported for compounds identified to be present and are not part of the method/program Target Compound List, even if only a subset of the TCL are being reported. If a sample was re-analyzed or re-extracted due to a required quality control corrective action and if both sets of data are reported, the Laboratory ID of the re-analysis or re-extraction is designated with an "R" or "RE", respectively.

When multiple Batch Quality Control elements are reported (e.g. more than one LCS), the associated samples for each element are noted in the grey shaded header line of each data table. Any Laboratory Batch, Sample Specific % recovery or RPD value that is outside the listed Acceptance Criteria is bolded in the report. In reference to questions H (CAM) or 4 (RCP) when "NO" is checked, the performance criteria for CAM and RCP methods allow for some quality control failures to occur and still be within method compliance. In these instances, the specific failure is not narrated but noted in the associated QC Outlier Summary Report, located directly after the Case Narrative. QC information is also incorporated in the Data Usability Assessment table (Format 11) of our Data Merger tool, where it can be reviewed in conjunction with the sample result, associated regulatory criteria and any associated data usability implications.

Soil/sediments, solids and tissues are reported on a dry weight basis unless otherwise noted. Definitions of all data qualifiers and acronyms used in this report are provided in the Glossary located at the back of the report.

HOLD POLICY - For samples submitted on hold, Alpha's policy is to hold samples (with the exception of Air canisters) free of charge for 21 calendar days from the date the project is completed. After 21 calendar days, we will dispose of all samples submitted including those put on hold unless you have contacted your Alpha Project Manager and made arrangements for Alpha to continue to hold the samples. Air canisters will be disposed after 3 business days from the date the project is completed.

Please contact Project Management at 800-624-9220 with any questions.

Project Name:	COYNE TEXTILE SERVICES	**Lab Number:**	L1927834
Project Number:	33525	**Report Date:**	07/01/19

Case Narrative (continued)

Report Submission

July 01, 2019: This final report includes the results of all requested analyses.

June 28, 2019: This is a preliminary report.

All non-detect (ND) or estimated concentrations (J-qualified) have been quantitated to the limit noted in the MDL column.

PCBs

WG1252777: An MS/MSD was not analyzed because the dilution required by the elevated concentrations of non-target compounds present in the native sample would have caused the spike compounds to be diluted below the range of calibration.

I, the undersigned, attest under the pains and penalties of perjury that, to the best of my knowledge and belief and based upon my personal inquiry of those responsible for providing the information contained in this analytical report, such information is accurate and complete. This certificate of analysis is not complete unless this page accompanies any and all pages of this report.

Authorized Signature: Kelly Stenstrom

Title: Technical Director/Representative Date: 07/01/19

ORGANICS

VOLATILES

Project Name: COYNE TEXTILE SERVICES **Lab Number:** L1927834

Project Number: 33525 **Report Date:** 07/01/19

SAMPLE RESULTS

Lab ID: L1927834-01
Client ID: SOIL-WC104
Sample Location: 140 CORTLAND AVE.

Date Collected: 06/25/19 14:00
Date Received: 06/25/19
Field Prep: Not Specified

Sample Depth:
Matrix: Soil
Analytical Method: 1,8260C
Analytical Date: 06/27/19 12:07
Analyst: MM
Percent Solids: 85%
TCLP/SPLP Ext. Date: 06/26/19 13:25

Parameter	Result	Qualifier	Units	RL	MDL	Dilution Factor
TCLP Volatiles by EPA 1311 - Westborough Lab						
Chloroform	ND		ug/l	7.5	2.2	10
Carbon tetrachloride	ND		ug/l	5.0	1.3	10
Tetrachloroethene	82		ug/l	5.0	1.8	10
Chlorobenzene	ND		ug/l	5.0	1.8	10
1,2-Dichloroethane	ND		ug/l	5.0	1.3	10
Benzene	ND		ug/l	5.0	1.6	10
Vinyl chloride	ND		ug/l	10	0.71	10
1,1-Dichloroethene	ND		ug/l	5.0	1.7	10
Trichloroethene	ND		ug/l	5.0	1.8	10
1,4-Dichlorobenzene	ND		ug/l	25	1.9	10
2-Butanone	ND		ug/l	50	19.	10

Surrogate	% Recovery	Qualifier	Acceptance Criteria
1,2-Dichloroethane-d4	80		70-130
Toluene-d8	92		70-130
4-Bromofluorobenzene	100		70-130
dibromofluoromethane	94		70-130

Project Name: COYNE TEXTILE SERVICES
Project Number: 33525
Lab Number: L1927834
Report Date: 07/01/19

Method Blank Analysis
Batch Quality Control

Analytical Method: 1,8260C
Analytical Date: 06/27/19 11:00
Analyst: MM
TCLP/SPLP Extraction Date: 06/26/19 13:25

Extraction Date: 06/26/19 13:25

Parameter	Result	Qualifier	Units	RL	MDL
TCLP Volatiles by EPA 1311 - Westborough Lab for sample(s): 01 Batch: WG1254227-5					
Chloroform	ND		ug/l	7.5	2.2
Carbon tetrachloride	ND		ug/l	5.0	1.3
Tetrachloroethene	ND		ug/l	5.0	1.8
Chlorobenzene	ND		ug/l	5.0	1.8
1,2-Dichloroethane	ND		ug/l	5.0	1.3
Benzene	ND		ug/l	5.0	1.6
Vinyl chloride	ND		ug/l	10	0.71
1,1-Dichloroethene	ND		ug/l	5.0	1.7
Trichloroethene	ND		ug/l	5.0	1.8
1,4-Dichlorobenzene	ND		ug/l	25	1.9
2-Butanone	ND		ug/l	50	19.

Surrogate	%Recovery	Qualifier	Acceptance Criteria
1,2-Dichloroethane-d4	78		70-130
Toluene-d8	95		70-130
4-Bromofluorobenzene	97		70-130
dibromofluoromethane	96		70-130

Lab Control Sample Analysis

Batch Quality Control

Project Name: COYNE TEXTILE SERVICES

Project Number: 33525

Lab Number: L1927834

Report Date: 07/01/19

Parameter	LCS %Recovery	Qual	LCSD %Recovery	Qual	%Recovery Limits	RPD	Qual	RPD Limits
TCLP Volatiles by EPA 1311 - Westborough Lab Associated sample(s): 01 Batch: WG1254227-3 WG1254227-4								
Chloroform	95		91		70-130	4		20
Carbon tetrachloride	95		89		63-132	7		20
Tetrachloroethene	110		110		70-130	0		20
Chlorobenzene	100		99		75-130	1		25
1,2-Dichloroethane	84		79		70-130	6		20
Benzene	95		84		70-130	12		25
Vinyl chloride	93		87		55-140	7		20
1,1-Dichloroethene	83		77		61-145	8		25
Trichloroethene	100		98		70-130	2		25
1,4-Dichlorobenzene	110		100		70-130	10		20
2-Butanone	80		75		63-138	6		20

Surrogate	LCS %Recovery	Qual	LCSD %Recovery	Qual	Acceptance Criteria
1,2-Dichloroethane-d4	85		81		70-130
Toluene-d8	88		97		70-130
4-Bromofluorobenzene	86		87		70-130
dibromofluoromethane	100		96		70-130

SEMIVOLATILES

Project Name: COYNE TEXTILE SERVICES
Lab Number: L1927834
Project Number: 33525
Report Date: 07/01/19

SAMPLE RESULTS

Lab ID: L1927834-01
Client ID: SOIL-WC104
Sample Location: 140 CORTLAND AVE.

Date Collected: 06/25/19 14:00
Date Received: 06/25/19
Field Prep: Not Specified

Sample Depth:
Matrix: Soil
Analytical Method: 1,8270D
Analytical Date: 06/29/19 03:36
Analyst: JG
Percent Solids: 85%
TCLP/SPLP Ext. Date: 06/26/19 14:22

Extraction Method: EPA 3510C
Extraction Date: 06/28/19 07:37

Parameter	Result	Qualifier	Units	RL	MDL	Dilution Factor
TCLP Semivolatiles by EPA 1311 - Westborough Lab						
Hexachlorobenzene	ND		ug/l	10	2.9	1
2,4-Dinitrotoluene	ND		ug/l	25	4.2	1
Hexachlorobutadiene	ND		ug/l	10	3.6	1
Hexachloroethane	ND		ug/l	10	3.4	1
Nitrobenzene	ND		ug/l	10	3.8	1
2,4,6-Trichlorophenol	ND		ug/l	25	3.4	1
Pentachlorophenol	ND		ug/l	50	17.	1
2-Methylphenol	ND		ug/l	25	5.1	1
3-Methylphenol/4-Methylphenol	ND		ug/l	25	5.6	1
2,4,5-Trichlorophenol	ND		ug/l	25	3.6	1
Pyridine	ND		ug/l	18	9.4	1

Surrogate	% Recovery	Qualifier	Acceptance Criteria
2-Fluorophenol	48		21-120
Phenol-d6	46		10-120
Nitrobenzene-d5	55		23-120
2-Fluorobiphenyl	39		15-120
2,4,6-Tribromophenol	43		10-120
4-Terphenyl-d14	44		33-120

Project Name: COYNE TEXTILE SERVICES
Project Number: 33525
Lab Number: L1927834
Report Date: 07/01/19

Method Blank Analysis
Batch Quality Control

Analytical Method: 1,8270D
Analytical Date: 06/29/19 00:39
Analyst: JG
TCLP/SPLP Extraction Date: 06/25/19 21:02

Extraction Method: EPA 3510C
Extraction Date: 06/28/19 07:37

Parameter	Result	Qualifier	Units	RL	MDL
TCLP Semivolatiles by EPA 1311 - Westborough Lab for sample(s): 01 Batch: WG1254303-1					
Hexachlorobenzene	ND		ug/l	10	2.9
2,4-Dinitrotoluene	ND		ug/l	25	4.2
Hexachlorobutadiene	ND		ug/l	10	3.6
Hexachloroethane	ND		ug/l	10	3.4
Nitrobenzene	ND		ug/l	10	3.8
2,4,6-Trichlorophenol	ND		ug/l	25	3.4
Pentachlorophenol	ND		ug/l	50	17.
2-Methylphenol	ND		ug/l	25	5.1
3-Methylphenol/4-Methylphenol	ND		ug/l	25	5.6
2,4,5-Trichlorophenol	ND		ug/l	25	3.6
Pyridine	ND		ug/l	18	9.4

Surrogate	%Recovery	Qualifier	Acceptance Criteria
2-Fluorophenol	47		21-120
Phenol-d6	47		10-120
Nitrobenzene-d5	57		23-120
2-Fluorobiphenyl	40		15-120
2,4,6-Tribromophenol	47		10-120
4-Terphenyl-d14	49		33-120

Lab Control Sample Analysis
Batch Quality Control

Project Name: COYNE TEXTILE SERVICES
Project Number: 33525

Lab Number: L1927834
Report Date: 07/01/19

Parameter	LCS %Recovery	Qual	LCSD %Recovery	Qual	%Recovery Limits	RPD	Qual	RPD Limits
TCLP Semivolatiles by EPA 1311 - Westborough Lab Associated sample(s): 01 Batch: WG1254303-2 WG1254303-3								
Hexachlorobenzene	47		42		40-140	11		30
2,4-Dinitrotoluene	61		54		40-132	12		30
Hexachlorobutadiene	42		38		28-111	10		30
Hexachloroethane	48		43		21-105	11		30
Nitrobenzene	59		53		40-140	11		30
2,4,6-Trichlorophenol	50		44		30-130	13		30
Pentachlorophenol	43		38		9-103	12		30
2-Methylphenol	55		49		30-130	12		30
3-Methylphenol/4-Methylphenol	59		52		30-130	13		30
2,4,5-Trichlorophenol	49		45		30-130	9		30
Pyridine	16		12		10-66	29		30

Surrogate	LCS %Recovery	Qual	LCSD %Recovery	Qual	Acceptance Criteria
2-Fluorophenol	54		48		21-120
Phenol-d6	55		48		10-120
Nitrobenzene-d5	64		56		23-120
2-Fluorobiphenyl	46		40		15-120
2,4,6-Tribromophenol	52		45		10-120
4-Terphenyl-d14	50		43		33-120

PCBS

Project Name: COYNE TEXTILE SERVICES
Lab Number: L1927834
Project Number: 33525
Report Date: 07/01/19

SAMPLE RESULTS

Lab ID: L1927834-01
Client ID: SOIL-WC104
Sample Location: 140 CORTLAND AVE.

Date Collected: 06/25/19 14:00
Date Received: 06/25/19
Field Prep: Not Specified

Sample Depth:
Matrix: Soil
Analytical Method: 1,8082A
Analytical Date: 06/27/19 17:17
Analyst: WR
Percent Solids: 85%

Extraction Method: EPA 3546
Extraction Date: 06/26/19 09:36
Cleanup Method: EPA 3665A
Cleanup Date: 06/26/19
Cleanup Method: EPA 3660B
Cleanup Date: 06/27/19

Parameter	Result	Qualifier	Units	RL	MDL	Dilution Factor	Column
Polychlorinated Biphenyls by GC - Westborough Lab							
Aroclor 1016	ND		ug/kg	37.5	3.33	1	A
Aroclor 1221	ND		ug/kg	37.5	3.76	1	A
Aroclor 1232	ND		ug/kg	37.5	7.95	1	A
Aroclor 1242	ND		ug/kg	37.5	5.05	1	A
Aroclor 1248	8.96	JP	ug/kg	37.5	5.62	1	B
Aroclor 1254	8.81	J	ug/kg	37.5	4.10	1	A
Aroclor 1260	ND		ug/kg	37.5	6.93	1	A
Aroclor 1262	ND		ug/kg	37.5	4.76	1	A
Aroclor 1268	ND		ug/kg	37.5	3.88	1	A
PCBs, Total	17.8	J	ug/kg	37.5	3.33	1	B

Surrogate	% Recovery	Qualifier	Acceptance Criteria	Column
2,4,5,6-Tetrachloro-m-xylene	61		30-150	A
Decachlorobiphenyl	52		30-150	A
2,4,5,6-Tetrachloro-m-xylene	58		30-150	B
Decachlorobiphenyl	61		30-150	B

Project Name: COYNE TEXTILE SERVICES
Project Number: 33525
Lab Number: L1927834
Report Date: 07/01/19

Method Blank Analysis
Batch Quality Control

Analytical Method: 1,8082A
Analytical Date: 06/25/19 23:40
Analyst: WR

Extraction Method: EPA 3546
Extraction Date: 06/25/19 12:19
Cleanup Method: EPA 3665A
Cleanup Date: 06/25/19
Cleanup Method: EPA 3660B
Cleanup Date: 06/25/19

Parameter	Result	Qualifier	Units	RL	MDL	Column
Polychlorinated Biphenyls by GC - Westborough Lab for sample(s): 01 Batch: WG1252777-1						
Aroclor 1016	ND		ug/kg	31.4	2.79	A
Aroclor 1221	ND		ug/kg	31.4	3.14	A
Aroclor 1232	ND		ug/kg	31.4	6.65	A
Aroclor 1242	ND		ug/kg	31.4	4.23	A
Aroclor 1248	ND		ug/kg	31.4	4.71	A
Aroclor 1254	ND		ug/kg	31.4	3.43	A
Aroclor 1260	ND		ug/kg	31.4	5.80	A
Aroclor 1262	ND		ug/kg	31.4	3.99	A
Aroclor 1268	ND		ug/kg	31.4	3.25	A
PCBs, Total	ND		ug/kg	31.4	2.79	A

Surrogate	%Recovery	Qualifier	Acceptance Criteria	Column
2,4,5,6-Tetrachloro-m-xylene	59		30-150	A
Decachlorobiphenyl	62		30-150	A
2,4,5,6-Tetrachloro-m-xylene	58		30-150	B
Decachlorobiphenyl	56		30-150	B

Lab Control Sample Analysis

Batch Quality Control

Project Name: COYNE TEXTILE SERVICES

Project Number: 33525

Lab Number: L1927834

Report Date: 07/01/19

Parameter	LCS %Recovery	Qual	LCSD %Recovery	Qual	%Recovery Limits	RPD	Qual	RPD Limits	Column
Polychlorinated Biphenyls by GC - Westborough Lab Associated sample(s): 01 Batch: WG1252777-2 WG1252777-3									
Aroclor 1016	55		50		40-140	10		50	A
Aroclor 1260	52		49		40-140	6		50	A

Surrogate	LCS %Recovery	Qual	LCSD %Recovery	Qual	Acceptance Criteria	Column
2,4,5,6-Tetrachloro-m-xylene	56		48		30-150	A
Decachlorobiphenyl	56		52		30-150	A
2,4,5,6-Tetrachloro-m-xylene	56		48		30-150	B
Decachlorobiphenyl	54		48		30-150	B

PESTICIDES

Project Name: COYNE TEXTILE SERVICES
Lab Number: L1927834
Project Number: 33525
Report Date: 07/01/19

SAMPLE RESULTS

Lab ID: L1927834-01
Client ID: SOIL-WC104
Sample Location: 140 CORTLAND AVE.

Date Collected: 06/25/19 14:00
Date Received: 06/25/19
Field Prep: Not Specified

Sample Depth:
Matrix: Soil
Analytical Method: 1,8081B
Analytical Date: 06/29/19 01:27
Analyst: KEG
Percent Solids: 85%
TCLP/SPLP Ext. Date: 06/26/19 14:22

Extraction Method: EPA 3510C
Extraction Date: 06/28/19 07:35

Parameter	Result	Qualifier	Units	RL	MDL	Dilution Factor	Column
TCLP Pesticides by EPA 1311 - Westborough Lab							
Lindane	ND		ug/l	0.100	0.022	1	A
Heptachlor	ND		ug/l	0.100	0.016	1	A
Heptachlor epoxide	ND		ug/l	0.100	0.021	1	A
Endrin	ND		ug/l	0.200	0.021	1	A
Methoxychlor	ND		ug/l	1.00	0.034	1	A
Toxaphene	ND		ug/l	1.00	0.314	1	A
Chlordane	ND		ug/l	1.00	0.232	1	A

Surrogate	% Recovery	Qualifier	Acceptance Criteria	Column
2,4,5,6-Tetrachloro-m-xylene	118		30-150	A
Decachlorobiphenyl	124		30-150	A
2,4,5,6-Tetrachloro-m-xylene	120		30-150	B
Decachlorobiphenyl	**155**	Q	30-150	B

Project Name: COYNE TEXTILE SERVICES
Lab Number: L1927834
Project Number: 33525
Report Date: 07/01/19

SAMPLE RESULTS

Lab ID: L1927834-01
Client ID: SOIL-WC104
Sample Location: 140 CORTLAND AVE.

Date Collected: 06/25/19 14:00
Date Received: 06/25/19
Field Prep: Not Specified

Sample Depth:
Matrix: Soil
Analytical Method: 1,8151A
Analytical Date: 06/28/19 16:50
Analyst: KEG
Percent Solids: 85%
TCLP/SPLP Ext. Date: 06/26/19 14:22
Methylation Date: 06/28/19 07:07

Extraction Method: EPA 8151A
Extraction Date: 06/27/19 14:58

Parameter	Result	Qualifier	Units	RL	MDL	Dilution Factor	Column
TCLP Herbicides by EPA 1311 - Westborough Lab							
2,4-D	ND		mg/l	0.025	0.001	1	A
2,4,5-TP (Silvex)	ND		mg/l	0.005	0.001	1	A

Surrogate	% Recovery	Qualifier	Acceptance Criteria	Column
DCAA	71		30-150	A
DCAA	58		30-150	B

Project Name: COYNE TEXTILE SERVICES
Project Number: 33525
Lab Number: L1927834
Report Date: 07/01/19

Method Blank Analysis
Batch Quality Control

Analytical Method: 1,8151A
Analytical Date: 06/28/19 15:35
Analyst: KEG
TCLP/SPLP Extraction Date: 06/26/19 06:18
Methylation Date: 06/28/19 07:07

Extraction Method: EPA 8151A
Extraction Date: 06/27/19 14:58

Parameter	Result	Qualifier	Units	RL	MDL	Column
TCLP Herbicides by EPA 1311 - Westborough Lab for sample(s): 01 Batch: WG1253987-1						
2,4-D	ND		mg/l	0.025	0.001	A
2,4,5-TP (Silvex)	ND		mg/l	0.005	0.001	A

Surrogate	%Recovery	Qualifier	Acceptance Criteria	Column
DCAA	46		30-150	A
DCAA	40		30-150	B

Project Name: COYNE TEXTILE SERVICES
Project Number: 33525
Lab Number: L1927834
Report Date: 07/01/19

Method Blank Analysis
Batch Quality Control

Analytical Method: 1,8081B
Analytical Date: 06/29/19 00:36
Analyst: KEG
TCLP/SPLP Extraction Date: 06/25/19 21:02

Extraction Method: EPA 3510C
Extraction Date: 06/28/19 07:39

Parameter	Result	Qualifier	Units	RL	MDL	Column
TCLP Pesticides by EPA 1311 - Westborough Lab for sample(s): 01 Batch: WG1254301-1						
Lindane	ND		ug/l	0.100	0.022	A
Heptachlor	ND		ug/l	0.100	0.016	A
Heptachlor epoxide	ND		ug/l	0.100	0.021	A
Endrin	ND		ug/l	0.200	0.021	A
Methoxychlor	ND		ug/l	1.00	0.034	A
Toxaphene	ND		ug/l	1.00	0.314	A
Chlordane	ND		ug/l	1.00	0.232	A

Surrogate	%Recovery	Qualifier	Acceptance Criteria	Column
2,4,5,6-Tetrachloro-m-xylene	121		30-150	A
Decachlorobiphenyl	134		30-150	A
2,4,5,6-Tetrachloro-m-xylene	120		30-150	B
Decachlorobiphenyl	**170**	Q	30-150	B

Lab Control Sample Analysis

Batch Quality Control

Project Name: COYNE TEXTILE SERVICES

Project Number: 33525

Lab Number: L1927834

Report Date: 07/01/19

Parameter	LCS %Recovery	Qual	LCSD %Recovery	Qual	%Recovery Limits	RPD	Qual	RPD Limits	Column
TCLP Herbicides by EPA 1311 - Westborough Lab Associated sample(s): 01 Batch: WG1253987-2 WG1253987-3									
2,4-D	**166**	Q	96		30-150	**53**	Q	25	A
2,4,5-TP (Silvex)	41		43		30-150	5		25	A

Surrogate	LCS %Recovery	Qual	LCSD %Recovery	Qual	Acceptance Criteria	Column
DCAA	44		51		30-150	A
DCAA	36		42		30-150	B

Lab Control Sample Analysis

Batch Quality Control

Project Name: COYNE TEXTILE SERVICES

Project Number: 33525

Lab Number: L1927834

Report Date: 07/01/19

Parameter	LCS %Recovery	Qual	LCSD %Recovery	Qual	%Recovery Limits	RPD	Qual	RPD Limits	Column
TCLP Pesticides by EPA 1311 - Westborough Lab Associated sample(s): 01 Batch: WG1254301-2 WG1254301-3									
Lindane	110		140		30-150	**24**	Q	20	A
Heptachlor	103		131		30-150	**24**	Q	20	A
Heptachlor epoxide	108		138		30-150	**24**	Q	20	A
Endrin	110		142		30-150	**25**	Q	20	A
Methoxychlor	93		118		30-150	**24**	Q	20	A

Surrogate	LCS %Recovery	Qual	LCSD %Recovery	Qual	Acceptance Criteria	Column
2,4,5,6-Tetrachloro-m-xylene	97		121		30-150	A
Decachlorobiphenyl	107		137		30-150	A
2,4,5,6-Tetrachloro-m-xylene	97		122		30-150	B
Decachlorobiphenyl	135		**176**	Q	30-150	B

METALS

Project Name: COYNE TEXTILE SERVICES **Lab Number:** L1927834

Project Number: 33525 **Report Date:** 07/01/19

SAMPLE RESULTS

Lab ID: L1927834-01 Date Collected: 06/25/19 14:00

Client ID: SOIL-WC104 Date Received: 06/25/19

Sample Location: 140 CORTLAND AVE. Field Prep: Not Specified

Sample Depth:

Matrix: Soil

Percent Solids: 85%

TCLP/SPLP Ext. Date: 06/26/19 14:22

Parameter	Result	Qualifier	Units	RL	MDL	Dilution Factor	Date Prepared	Date Analyzed	Prep Method	Analytical Method	Analyst
TCLP Metals by EPA 1311 - Mansfield Lab											
Arsenic, TCLP	ND		mg/l	1.00	0.019	1	06/28/19 09:40	06/28/19 13:08	EPA 3015	1,6010D	LC
Barium, TCLP	0.380	J	mg/l	0.500	0.021	1	06/28/19 09:40	06/28/19 13:08	EPA 3015	1,6010D	LC
Cadmium, TCLP	ND		mg/l	0.100	0.010	1	06/28/19 09:40	06/28/19 13:08	EPA 3015	1,6010D	LC
Chromium, TCLP	ND		mg/l	0.200	0.021	1	06/28/19 09:40	06/28/19 15:18	EPA 3015	1,6010D	LC
Lead, TCLP	ND		mg/l	0.500	0.027	1	06/28/19 09:40	06/28/19 13:08	EPA 3015	1,6010D	LC
Mercury, TCLP	ND		mg/l	0.0010	0.0005	1	06/28/19 09:15	06/28/19 12:00	EPA 7470A	1,7470A	GD
Selenium, TCLP	ND		mg/l	0.500	0.035	1	06/28/19 09:40	06/28/19 13:08	EPA 3015	1,6010D	LC
Silver, TCLP	ND		mg/l	0.100	0.028	1	06/28/19 09:40	06/28/19 13:08	EPA 3015	1,6010D	LC

Project Name: COYNE TEXTILE SERVICES **Lab Number:** L1927834

Project Number: 33525 **Report Date:** 07/01/19

Method Blank Analysis
Batch Quality Control

Parameter	Result	Qualifier	Units	RL	MDL	Dilution Factor	Date Prepared	Date Analyzed	Analytical Method	Analyst
TCLP Metals by EPA 1311 - Mansfield Lab for sample(s): 01 Batch: WG1254314-1										
Arsenic, TCLP	ND		mg/l	1.00	0.019	1	06/28/19 09:40	06/28/19 12:42	1,6010D	LC
Barium, TCLP	ND		mg/l	0.500	0.021	1	06/28/19 09:40	06/28/19 12:42	1,6010D	LC
Cadmium, TCLP	ND		mg/l	0.100	0.010	1	06/28/19 09:40	06/28/19 12:42	1,6010D	LC
Chromium, TCLP	ND		mg/l	0.200	0.021	1	06/28/19 09:40	06/28/19 14:47	1,6010D	LC
Lead, TCLP	ND		mg/l	0.500	0.027	1	06/28/19 09:40	06/28/19 12:42	1,6010D	LC
Selenium, TCLP	ND		mg/l	0.500	0.035	1	06/28/19 09:40	06/28/19 12:42	1,6010D	LC
Silver, TCLP	ND		mg/l	0.100	0.028	1	06/28/19 09:40	06/28/19 12:42	1,6010D	LC

Prep Information

Digestion Method: EPA 3015

TCLP/SPLP Extraction Date: 06/25/19 21:02

Parameter	Result	Qualifier	Units	RL	MDL	Dilution Factor	Date Prepared	Date Analyzed	Analytical Method	Analyst
TCLP Metals by EPA 1311 - Mansfield Lab for sample(s): 01 Batch: WG1254371-1										
Mercury, TCLP	ND		mg/l	0.0010	0.0005	1	06/28/19 09:15	06/28/19 11:57	1,7470A	GD

Prep Information

Digestion Method: EPA 7470A

TCLP/SPLP Extraction Date: 06/25/19 21:02

Lab Control Sample Analysis

Batch Quality Control

Project Name: COYNE TEXTILE SERVICES

Project Number: 33525

Lab Number: L1927834

Report Date: 07/01/19

Parameter	LCS %Recovery	Qual	LCSD %Recovery	Qual	%Recovery Limits	RPD	Qual	RPD Limits
TCLP Metals by EPA 1311 - Mansfield Lab Associated sample(s): 01 Batch: WG1254314-2								
Arsenic, TCLP	108		-		75-125	-		20
Barium, TCLP	100		-		75-125	-		20
Cadmium, TCLP	105		-		75-125	-		20
Chromium, TCLP	102		-		75-125	-		20
Lead, TCLP	104		-		75-125	-		20
Selenium, TCLP	111		-		75-125	-		20
Silver, TCLP	90		-		75-125	-		20
TCLP Metals by EPA 1311 - Mansfield Lab Associated sample(s): 01 Batch: WG1254371-2								
Mercury, TCLP	101		-		80-120	-		

Matrix Spike Analysis
Batch Quality Control

Project Name: COYNE TEXTILE SERVICES
Project Number: 33525

Lab Number: L1927834
Report Date: 07/01/19

Parameter	Native Sample	MS Added	MS Found	MS %Recovery	Qual	MSD Found	MSD %Recovery	Qual	Recovery Limits	RPD	Qual	RPD Limits
TCLP Metals by EPA 1311 - Mansfield Lab Associated sample(s): 01 QC Batch ID: WG1254314-3 QC Sample: L1927797-01 Client ID: MS Sample												
Arsenic, TCLP	ND	1.2	1.32	110		-	-		75-125	-		20
Barium, TCLP	0.291J	20	20.4	102		-	-		75-125	-		20
Cadmium, TCLP	ND	0.51	0.542	106		-	-		75-125	-		20
Chromium, TCLP	ND	2	2.06	103		-	-		75-125	-		20
Lead, TCLP	0.144J	5.1	5.55	109		-	-		75-125	-		20
Selenium, TCLP	ND	1.2	1.39	116		-	-		75-125	-		20
Silver, TCLP	ND	0.5	0.454	91		-	-		75-125	-		20
TCLP Metals by EPA 1311 - Mansfield Lab Associated sample(s): 01 QC Batch ID: WG1254371-3 QC Sample: L1927834-01 Client ID: SOIL-WC104												
Mercury, TCLP	ND	0.025	0.0242	97		-	-		80-120	-		20

Lab Duplicate Analysis

Batch Quality Control

Project Name: COYNE TEXTILE SERVICES

Project Number: 33525

Lab Number: L1927834

Report Date: 07/01/19

Parameter	Native Sample	Duplicate Sample	Units	RPD	Qual	RPD Limits
TCLP Metals by EPA 1311 - Mansfield Lab Associated sample(s): 01 QC Batch ID: WG1254314-4 QC Sample: L1927797-01 Client ID: DUP Sample						
Arsenic, TCLP	ND	ND	mg/l	NC		20
Barium, TCLP	0.291J	0.350J	mg/l	NC		20
Cadmium, TCLP	ND	ND	mg/l	NC		20
Lead, TCLP	0.144J	0.181J	mg/l	NC		20
Selenium, TCLP	ND	ND	mg/l	NC		20
Silver, TCLP	ND	ND	mg/l	NC		20
TCLP Metals by EPA 1311 - Mansfield Lab Associated sample(s): 01 QC Batch ID: WG1254314-4 QC Sample: L1927797-01 Client ID: DUP Sample						
Chromium, TCLP	ND	0.021J	mg/l	NC		20
TCLP Metals by EPA 1311 - Mansfield Lab Associated sample(s): 01 QC Batch ID: WG1254371-4 QC Sample: L1927834-01 Client ID: SOIL-WC104						
Mercury, TCLP	ND	ND	mg/l	NC		20

INORGANICS
&
MISCELLANEOUS

Project Name: COYNE TEXTILE SERVICES
Project Number: 33525
Lab Number: L1927834
Report Date: 07/01/19

SAMPLE RESULTS

Lab ID: L1927834-01
Client ID: SOIL-WC104
Sample Location: 140 CORTLAND AVE.

Date Collected: 06/25/19 14:00
Date Received: 06/25/19
Field Prep: Not Specified

Sample Depth:
Matrix: Soil

Test Material Information

Source of Material:	Unknown
Description of Material:	Non-Metallic - Damp Soil
Particle Size:	Medium
Preliminary Burning Time (sec):	120

Parameter	Result	Date Analyzed	Analytical Method	Analyst
Ignitability of Solids - Westborough Lab				
Ignitability	NI	06/27/19 05:00	1,1030	GD

Project Name: COYNE TEXTILE SERVICES
Project Number: 33525
Lab Number: L1927834
Report Date: 07/01/19

SAMPLE RESULTS

Lab ID: L1927834-01
Client ID: SOIL-WC104
Sample Location: 140 CORTLAND AVE.
Sample Depth:
Matrix: Soil

Date Collected: 06/25/19 14:00
Date Received: 06/25/19
Field Prep: Not Specified

Parameter	Result	Qualifier	Units	RL	MDL	Dilution Factor	Date Prepared	Date Analyzed	Analytical Method	Analyst
General Chemistry - Westborough Lab										
Solids, Total	85.4		%	0.100	NA	1	-	06/26/19 08:47	121,2540G	RI
pH (H)	10.2		SU	-	NA	1	-	06/26/19 21:26	1,9045D	AS
Cyanide, Reactive	ND		mg/kg	10	10.	1	06/26/19 23:53	06/27/19 01:42	125,7.3	KF
Sulfide, Reactive	ND		mg/kg	10	10.	1	06/26/19 23:53	06/27/19 01:28	125,7.3	KF

Project Name: COYNE TEXTILE SERVICES
Lab Number: L1927834
Project Number: 33525
Report Date: 07/01/19

Method Blank Analysis
Batch Quality Control

Parameter	Result	Qualifier	Units	RL	MDL	Dilution Factor	Date Prepared	Date Analyzed	Analytical Method	Analyst
General Chemistry - Westborough Lab for sample(s): 01 Batch: WG1253594-1										
Sulfide, Reactive	ND		mg/kg	10	10.	1	06/26/19 23:53	06/27/19 01:26	125,7.3	KF
General Chemistry - Westborough Lab for sample(s): 01 Batch: WG1253595-1										
Cyanide, Reactive	ND		mg/kg	10	10.	1	06/26/19 23:53	06/27/19 01:41	125,7.3	KF

Lab Control Sample Analysis

Batch Quality Control

Project Name: COYNE TEXTILE SERVICES

Project Number: 33525

Lab Number: L1927834

Report Date: 07/01/19

Parameter	LCS %Recovery	Qual	LCSD %Recovery	Qual	%Recovery Limits	RPD	Qual	RPD Limits
General Chemistry - Westborough Lab Associated sample(s): 01 Batch: WG1253539-1								
pH	100		-		99-101	-		
General Chemistry - Westborough Lab Associated sample(s): 01 Batch: WG1253594-2								
Sulfide, Reactive	100		-		60-125	-		40
General Chemistry - Westborough Lab Associated sample(s): 01 Batch: WG1253595-2								
Cyanide, Reactive	80		-		30-125	-		40

Lab Duplicate Analysis

Batch Quality Control

Project Name: COYNE TEXTILE SERVICES

Project Number: 33525

Lab Number: L1927834

Report Date: 07/01/19

Parameter	Native Sample	Duplicate Sample	Units	RPD	Qual	RPD Limits
General Chemistry - Westborough Lab Associated sample(s): 01 QC Batch ID: WG1253167-1 QC Sample: L1924473-23 Client ID: DUP Sample						
Solids, Total	59.2	59.1	%	0		20
General Chemistry - Westborough Lab Associated sample(s): 01 QC Batch ID: WG1253539-2 QC Sample: L1927834-01 Client ID: SOIL-WC104						
pH (H)	10.2	10.2	SU	0		5
General Chemistry - Westborough Lab Associated sample(s): 01 QC Batch ID: WG1253594-3 QC Sample: L1927983-01 Client ID: DUP Sample						
Sulfide, Reactive	ND	ND	mg/kg	NC		40
General Chemistry - Westborough Lab Associated sample(s): 01 QC Batch ID: WG1253595-3 QC Sample: L1927983-01 Client ID: DUP Sample						
Cyanide, Reactive	ND	ND	mg/kg	NC		40

Project Name: COYNE TEXTILE SERVICES
Project Number: 33525

Lab Number: L1927834
Report Date: 07/01/19

Sample Receipt and Container Information

Were project specific reporting limits specified? YES

Cooler Information

Cooler	Custody Seal
A	Absent

Container Information

Container ID	Container Type	Cooler	Initial pH	Final pH	Temp deg C	Pres	Seal	Frozen Date/Time	Analysis(*)
L1927834-01A	Glass 60mL/2oz unpreserved	A	NA		4.3	Y	Absent		IGNIT-1030(14),REACTS(14),TS(7),PH-9045(1),NYTCL-8082(14),REACTCN(14)
L1927834-01B	Vial Large Septa unpreserved (4oz)	A	NA		4.3	Y	Absent		TCLP-EXT-ZHE(14)
L1927834-01C	Glass 120ml/4oz unpreserved	A	NA		4.3	Y	Absent		IGNIT-1030(14),REACTS(14),TS(7),PH-9045(1),NYTCL-8082(14),REACTCN(14)
L1927834-01D	Glass 120ml/4oz unpreserved	A	NA		4.3	Y	Absent		IGNIT-1030(14),REACTS(14),TS(7),PH-9045(1),NYTCL-8082(14),REACTCN(14)
L1927834-01E	Glass 120ml/4oz unpreserved	A	NA		4.3	Y	Absent		IGNIT-1030(14),REACTS(14),TS(7),PH-9045(1),NYTCL-8082(14),REACTCN(14)
L1927834-01F	Glass 120ml/4oz unpreserved	A	NA		4.3	Y	Absent		IGNIT-1030(14),REACTS(14),TS(7),PH-9045(1),NYTCL-8082(14),REACTCN(14)
L1927834-01G	Glass 120ml/4oz unpreserved	A	NA		4.3	Y	Absent		IGNIT-1030(14),REACTS(14),TS(7),PH-9045(1),NYTCL-8082(14),REACTCN(14)
L1927834-01T	Vial unpreserved Extracts	A	NA		4.3	Y	Absent		TCLP-VOA(14)
L1927834-01U	Vial unpreserved Extracts	A	NA		4.3	Y	Absent		TCLP-VOA(14)
L1927834-01W	Amber 1000ml unpreserved Extracts	A	NA		4.3	Y	Absent		TCLP-8270(14),HERB-TCLP*(14),PEST-TCLP*(14)
L1927834-01X	Plastic 120ml HNO3 preserved Extracts	A	NA		4.3	Y	Absent		CD-CI(180),AS-CI(180),BA-CI(180),HG-C(28),PB-CI(180),CR-CI(180),SE-CI(180),AG-CI(180)
L1927834-01X9	Tumble Vessel	A	NA		4.3	Y	Absent		-

*Values in parentheses indicate holding time in days

Project Name:	COYNE TEXTILE SERVICES	**Lab Number:**	L1927834
Project Number:	33525	**Report Date:**	07/01/19

GLOSSARY

Acronyms

DL - Detection Limit: This value represents the level to which target analyte concentrations are reported as estimated values, when those target analyte concentrations are quantified below the limit of quantitation (LOQ). The DL includes any adjustments from dilutions, concentrations or moisture content, where applicable. (DoD report formats only.)

EDL - Estimated Detection Limit: This value represents the level to which target analyte concentrations are reported as estimated values, when those target analyte concentrations are quantified below the reporting limit (RL). The EDL includes any adjustments from dilutions, concentrations or moisture content, where applicable. The use of EDLs is specific to the analysis of PAHs using Solid-Phase Microextraction (SPME).

EMPC - Estimated Maximum Possible Concentration: The concentration that results from the signal present at the retention time of an analyte when the ions meet all of the identification criteria except the ion abundance ratio criteria. An EMPC is a worst-case estimate of the concentration.

EPA - Environmental Protection Agency.

LCS - Laboratory Control Sample: A sample matrix, free from the analytes of interest, spiked with verified known amounts of analytes or a material containing known and verified amounts of analytes.

LCSD - Laboratory Control Sample Duplicate: Refer to LCS.

LFB - Laboratory Fortified Blank: A sample matrix, free from the analytes of interest, spiked with verified known amounts of analytes or a material containing known and verified amounts of analytes.

LOD - Limit of Detection: This value represents the level to which a target analyte can reliably be detected for a specific analyte in a specific matrix by a specific method. The LOD includes any adjustments from dilutions, concentrations or moisture content, where applicable. (DoD report formats only.)

LOQ - Limit of Quantitation: The value at which an instrument can accurately measure an analyte at a specific concentration. The LOQ includes any adjustments from dilutions, concentrations or moisture content, where applicable. (DoD report formats only.)

Limit of Quantitation: The value at which an instrument can accurately measure an analyte at a specific concentration. The LOQ includes any adjustments from dilutions, concentrations or moisture content, where applicable. (DoD report formats only.)

MDL - Method Detection Limit: This value represents the level to which target analyte concentrations are reported as estimated values, when those target analyte concentrations are quantified below the reporting limit (RL). The MDL includes any adjustments from dilutions, concentrations or moisture content, where applicable.

MS - Matrix Spike Sample: A sample prepared by adding a known mass of target analyte to a specified amount of matrix sample for which an independent estimate of target analyte concentration is available. For Method 332.0, the spike recovery is calculated using the native concentration, including estimated values.

MSD - Matrix Spike Sample Duplicate: Refer to MS.

NA - Not Applicable.

NC - Not Calculated: Term is utilized when one or more of the results utilized in the calculation are non-detect at the parameter's reporting unit.

NDPA/DPA - N-Nitrosodiphenylamine/Diphenylamine.

NI - Not Ignitable.

NP - Non-Plastic: Term is utilized for the analysis of Atterberg Limits in soil.

RL - Reporting Limit: The value at which an instrument can accurately measure an analyte at a specific concentration. The RL includes any adjustments from dilutions, concentrations or moisture content, where applicable.

RPD - Relative Percent Difference: The results from matrix and/or matrix spike duplicates are primarily designed to assess the precision of analytical results in a given matrix and are expressed as relative percent difference (RPD). Values which are less than five times the reporting limit for any individual parameter are evaluated by utilizing the absolute difference between the values; although the RPD value will be provided in the report.

SRM - Standard Reference Material: A reference sample of a known or certified value that is of the same or similar matrix as the associated field samples.

STLP - Semi-dynamic Tank Leaching Procedure per EPA Method 1315.

TEF - Toxic Equivalency Factors: The values assigned to each dioxin and furan to evaluate their toxicity relative to 2,3,7,8-TCDD.

TEQ - Toxic Equivalent: The measure of a sample's toxicity derived by multiplying each dioxin and furan by its corresponding TEF and then summing the resulting values.

TIC - Tentatively Identified Compound: A compound that has been identified to be present and is not part of the target compound list (TCL) for the method and/or program. All TICs are qualitatively identified and reported as estimated concentrations.

Footnotes

Report Format: DU Report with 'J' Qualifiers

Project Name:	COYNE TEXTILE SERVICES	**Lab Number:**	L1927834
Project Number:	33525	**Report Date:**	07/01/19

1 - The reference for this analyte should be considered modified since this analyte is absent from the target analyte list of the original method.

Terms

Analytical Method: Both the document from which the method originates and the analytical reference method. (Example: EPA 8260B is shown as 1,8260B.) The codes for the reference method documents are provided in the References section of the Addendum.

Difference: With respect to Total Oxidizable Precursor (TOP) Assay analysis, the difference is defined as the Post-Treatment value minus the Pre-Treatment value.

Final pH: As it pertains to Sample Receipt & Container Information section of the report, Final pH reflects pH of container determined after adjustment at the laboratory, if applicable. If no adjustment required, value reflects Initial pH.

Frozen Date/Time: With respect to Volatile Organics in soil, Frozen Date/Time reflects the date/time at which associated Reagent Water-preserved vials were initially frozen. Note: If frozen date/time is beyond 48 hours from sample collection, value will be reflected in 'bold'.

Initial pH: As it pertains to Sample Receipt & Container Information section of the report, Initial pH reflects pH of container determined upon receipt, if applicable.

PFAS Total: With respect to PFAS analyses, the 'PFAS, Total (5)' result is defined as the summation of results for: PFHpA, PFHxS, PFOA, PFNA and PFOS. If a 'Total' result is requested, the results of its individual components will also be reported.

Total: With respect to Organic analyses, a 'Total' result is defined as the summation of results for individual isomers or Aroclors. If a 'Total' result is requested, the results of its individual components will also be reported. This is applicable to 'Total' results for methods 8260, 8081 and 8082.

Data Qualifiers

A - Spectra identified as "Aldol Condensation Product".

B - The analyte was detected above the reporting limit in the associated method blank. Flag only applies to associated field samples that have detectable concentrations of the analyte at less than ten times (10x) the concentration found in the blank. For MCP-related projects, flag only applies to associated field samples that have detectable concentrations of the analyte at less than ten times (10x) the concentration found in the blank. For DOD-related projects, flag only applies to associated field samples that have detectable concentrations of the analyte at less than ten times (10x) the concentration found in the blank AND the analyte was detected above one-half the reporting limit (or above the reporting limit for common lab contaminants) in the associated method blank. For NJ-Air-related projects, flag only applies to associated field samples that have detectable concentrations of the analyte above the reporting limit. For NJ-related projects (excluding Air), flag only applies to associated field samples that have detectable concentrations of the analyte, which was detected above the reporting limit in the associated method blank or above five times the reporting limit for common lab contaminants (Phthalates, Acetone, Methylene Chloride, 2-Butanone).

C - Co-elution: The target analyte co-elutes with a known lab standard (i.e. surrogate, internal standards, etc.) for co-extracted analyses.

D - Concentration of analyte was quantified from diluted analysis. Flag only applies to field samples that have detectable concentrations of the analyte.

E - Concentration of analyte exceeds the range of the calibration curve and/or linear range of the instrument.

G - The concentration may be biased high due to matrix interferences (i.e, co-elution) with non-target compound(s). The result should be considered estimated.

H - The analysis of pH was performed beyond the regulatory-required holding time of 15 minutes from the time of sample collection.

I - The lower value for the two columns has been reported due to obvious interference.

J - Estimated value. The Target analyte concentration is below the quantitation limit (RL), but above the Method Detection Limit (MDL) or Estimated Detection Limit (EDL) for SPME-related analyses. This represents an estimated concentration for Tentatively Identified Compounds (TICs).

M - Reporting Limit (RL) exceeds the MCP CAM Reporting Limit for this analyte.

ND - Not detected at the method detection limit (MDL) for the sample, or estimated detection limit (EDL) for SPME-related analyses.

NJ - Presumptive evidence of compound. This represents an estimated concentration for Tentatively Identified Compounds (TICs), where the identification is based on a mass spectral library search.

P - The RPD between the results for the two columns exceeds the method-specified criteria.

Q - The quality control sample exceeds the associated acceptance criteria. For DOD-related projects, LCS and/or Continuing Calibration Standard exceedences are also qualified on all associated sample results. Note: This flag is not applicable for matrix spike recoveries when the sample concentration is greater than 4x the spike added or for batch duplicate RPD when the sample concentrations are less than 5x the RL. (Metals only.)

R - Analytical results are from sample re-analysis.

RE - Analytical results are from sample re-extraction.

S - Analytical results are from modified screening analysis.

Report Format: DU Report with 'J' Qualifiers

Project Name:	COYNE TEXTILE SERVICES	**Lab Number:**	L1927834
Project Number:	33525	**Report Date:**	07/01/19

REFERENCES

1 Test Methods for Evaluating Solid Waste: Physical/Chemical Methods. EPA SW-846. Third Edition. Updates I - IV, 2007.

121 Standard Methods for the Examination of Water and Wastewater. APHA-AWWA-WEF. Standard Methods Online.

125 Test Methods for Evaluating Solid Waste: Physical/Chemical Methods. EPA SW-846. Third Edition. Updates IIIA, April 1998.

LIMITATION OF LIABILITIES

Alpha Analytical performs services with reasonable care and diligence normal to the analytical testing laboratory industry. In the event of an error, the sole and exclusive responsibility of Alpha Analytical shall be to re-perform the work at it's own expense. In no event shall Alpha Analytical be held liable for any incidental, consequential or special damages, including but not limited to, damages in any way connected with the use of, interpretation of, information or analysis provided by Alpha Analytical.

We strongly urge our clients to comply with EPA protocol regarding sample volume, preservation, cooling, containers, sampling procedures, holding time and splitting of samples in the field.

Certification Information

The following analytes are not included in our Primary NELAP Scope of Accreditation:

Westborough Facility
EPA 624/624.1: m/p-xylene, o-xylene
EPA 8260C: NPW: 1,2,4,5-Tetramethylbenzene; 4-Ethyltoluene, Azobenzene; SCM: Iodomethane (methyl iodide), Methyl methacrylate, 1,2,4,5-Tetramethylbenzene; 4-Ethyltoluene.
EPA 8270D: NPW: Dimethylnaphthalene,1,4-Diphenylhydrazine; SCM: Dimethylnaphthalene,1,4-Diphenylhydrazine.

EPA 6860: SCM: Perchlorate

SM4500: NPW: Amenable Cyanide; SCM: Total Phosphorus, TKN, NO2, NO3.

Mansfield Facility
SM 2540D: TSS
EPA 8082A: NPW: PCB: 1, 5, 31, 87,101, 110, 141, 151, 153, 180, 183, 187.
EPA TO-15: Halothane, 2,4,4-Trimethyl-2-pentene, 2,4,4-Trimethyl-1-pentene, Thiophene, 2-Methylthiophene, 3-Methylthiophene, 2-Ethylthiophene, 1,2,3-Trimethylbenzene, Indan, Indene, 1,2,4,5-Tetramethylbenzene, Benzothiophene, 1-Methylnaphthalene.
Biological Tissue Matrix: EPA 3050B

The following analytes are included in our Massachusetts DEP Scope of Accreditation

Westborough Facility:

Drinking Water
EPA 300.0: Chloride, Nitrate-N, Fluoride, Sulfate; **EPA 353.2**: Nitrate-N, Nitrite-N; **SM4500NO3-F**: Nitrate-N, Nitrite-N; **SM4500F-C, SM4500CN-CE, EPA 180.1, SM2130B, SM4500Cl-D, SM2320B, SM2540C, SM4500H-B**
EPA 332: Perchlorate; **EPA 524.2:** THMs and VOCs; **EPA 504.1:** EDB, DBCP.
Microbiology: **SM9215B; SM9223-P/A, SM9223B-Colilert-QT,SM9222D**.

Non-Potable Water
SM4500H,B, EPA 120.1, SM2510B, SM2540C, SM2320B, SM4500CL-E, SM4500F-BC, SM4500NH3-BH: Ammonia-N and Kjeldahl-N, **EPA 350.1**: Ammonia-N, **LACHAT 10-107-06-1-B**: Ammonia-N, **EPA 351.1, SM4500NO3-F, EPA 353.2**: Nitrate-N**, SM4500P-E, SM4500P-B, E, SM4500SO4-E, SM5220D, EPA 410.4, SM5210B, SM5310C, SM4500CL-D, EPA 1664, EPA 420.1, SM4500-CN-CE, SM2540D, EPA 300: Chloride, Sulfate, Nitrate.**
EPA 624.1: Volatile Halocarbons & Aromatics,
EPA 608.3: Chlordane, Toxaphene, Aldrin, alpha-BHC, beta-BHC, gamma-BHC, delta-BHC, Dieldrin, DDD, DDE, DDT, Endosulfan I, Endosulfan II, Endosulfan sulfate, Endrin, Endrin Aldehyde, Heptachlor, Heptachlor Epoxide, PCBs
EPA 625.1: SVOC (Acid/Base/Neutral Extractables), **EPA 600/4-81-045**: PCB-Oil.
Microbiology: **SM9223B-Colilert-QT; Enterolert-QT, SM9221E, EPA 1600, EPA 1603.**

Mansfield Facility:

Drinking Water
EPA 200.7: Al, Ba, Cd, Cr, Cu, Fe, Mn, Ni, Na, Ag, Ca, Zn. **EPA 200.8:** Al, Sb, As, Ba, Be, Cd, Cr, Cu, Pb, Mn, Ni, Se, Ag, TL, Zn. **EPA 245.1** Hg.
EPA 522.

Non-Potable Water
EPA 200.7: Al, Sb, As, Be, Cd, Ca, Cr, Co, Cu, Fe, Pb, Mg, Mn, Mo, Ni, K, Se, Ag, Na, Sr, TL, Ti, V, Zn.
EPA 200.8: Al, Sb, As, Be, Cd, Cr, Cu, Fe, Pb, Mn, Ni, K, Se, Ag, Na, TL, Zn.
EPA 245.1 Hg.
SM2340B

For a complete listing of analytes and methods, please contact your Alpha Project Manager.

NEW YORK CHAIN OF CUSTODY

ALPHA

Westborough, MA 01581
8 Walkup Dr.
TEL: 508-898-9220
FAX: 508-898-9193

Mansfield, MA 02048
320 Forbes Blvd
TEL: 508-822-9300
FAX: 508-822-3288

Service Centers
Mahwah, NJ 07430: 35 Whitney Rd, Suite 5
Albany, NY 12205: 14 Walker Way
Tonawanda, NY 14150: 275 Cooper Ave, Suite 105

Page 1 of 1

Date Rec'd in Lab: 6/26/19

ALPHA Job #: L1927834

Client Information
Client: Ronalli Taylor
Address:
Phone: 315-257-7250
Fax:
Email: kehmann@alphacompanies.com

Project Information
Project Name: Coyne Textile Services
Project Location: 140 Cortland Ave
Project #: 33625
(Use Project name as Project #)
Project Manager: Meghan Platt
ALPHAQuote #:

Turn-Around Time
Standard
Rush (only if pre approved)
Due Date:
# of Days: 3

These samples have been previously analyzed by Alpha

Other project specific requirements/comments:
3 day TAT, please!

Please specify Metals or TAL.

Deliverables
ASP
Other

Regulatory Requirement
NY TOGS
AWQ Standards
NY Restricted Use
NY Unrestricted Use
NYC Sewer Discharge
NY Part 375
NY CP-51
Other

Disposal Facility:
NJ
NY
Other:

Sample Filtration
Done
Lab to do
Preservation
Lab to do
(Please Specify below)

ALPHA Lab ID (Lab Use Only)	Sample ID	Collection Date	Collection Time	Sample Matrix	Sampler's Initials	TCLP VOC	TCLP SVOC	TCLP PCBs & metals	TCLP Pesticides	TCLP Herbicides	Haz Waste Char.	Total PCBs	Sample Specific Comments
2183404	SOIL-WC104	6-25-19	1400	SOIL	KE	X	X	X	X	X	X	X	

Container Type: A A A A A A A
Preservative: A A A A A A A

Preservative Code:
A = None
B = HCl
C = HNO_3
D = H_2SO_4
E = NaOH
F = MeOH
G = $NaHSO_4$
H = $Na_2S_2O_3$
K/E = Zn Ac/NaOH
O = Other

Container Code
P = Plastic
A = Amber Glass
V = Vial
G = Glass
B = Bacteria Cup
C = Cube
O = Other
E = Encore
D = BOD Bottle

Westboro: Certification No: MA935
Mansfield: Certification No: MA015

Relinquished By:	Date/Time	Received By:	Date/Time
Samantha Miller	6/25/2019 1515		6/25/19 1930
Thomas Reilly	6/25/19 2245		6/26/19 01:05

Please print clearly, legib and completely. Samples not be logged in and turnaround time clock wil start until any ambiguitie resolved. BY EXECUTIN THIS COC, THE CLIENT HAS READ AND AGREE TO BE BOUND BY ALPI TERMS & CONDITIONS (See reverse side.)

Form No: 01-25 HC (rev. 30-Sept-2013)

LSL Life Science Laboratories, Inc.

Ranalli / Taylor Street
1200 State Fair Blvd
Syracuse, NY 13209

Phone: **(315) 350-4822**

Laboratory Analysis Report
Prepared For
Ranalli / Taylor Street

LSL Project ID: **1906268**

Receive Date/Time: 05/03/19 12:15

Life Science Laboratories, Inc. warrants, to the best of its knowledge and belief, the accuracy of the analytical test results contained in this report, but makes no other warranty, expressed or implied, especially no warranties of merchantability or fitness for a particular purpose. By the Client's acceptance and/or use of this report, the Client agrees that LSL is hereby released from any and all liabilities, claims, damages or causes of action affecting or which may affect the Client as regards to the results contained in this report. The Client further agrees that the only remedy available to the Client in the event of proven non-conformity with the above warranty shall be for LSL to re-perform the analytical test(s) at no charge to the Client. The data contained in this report are for the exclusive use of the Client to whom it is addressed, and the release of these data to any other party, or the use of the name, trademark or service mark of Life Science Laboratories, Inc. especially for the use of advertising to the general public, is strictly prohibited without express prior written consent of Life Science Laboratories, Inc. This report may only be reproduced in its entirety. No partial duplication is allowed. The Chain of Custody and the Sample Receipt documents submitted with these samples are considered by LSL to be an appendix of this report and may contain data qualifiers and specific information that pertains to the samples included in this report. The analytical result(s) in this report are only representative of the sample(s) submitted for analysis. LSL makes no claim of a sample's representativeness, or integrity, if sampling was not performed by LSL personnel.

LSL Central Lab
5854 Butternut Drive
East Syracuse, NY 13057
Tel. (315) 445-1900
Fax (315) 445-1104
NYS DOH ELAP #10248

LSL North Lab
131 St. Lawrence Avenue
Waddington, NY 13694
Tel. (315) 388-4476
Fax (315) 388-4061
NYS DOH ELAP #10900

LSL Finger Lakes Lab
16 N. Main St., PO Box 424
Wayland, NY 14572
Tel. (585) 728-3320
Fax (585) 728-2711
NYS DOH ELAP #11667

LSL Southern Tier Office
Cuba, NY
Tel. (585) 209-4032

LSL MidLakes Office
Canandaigua, NY
Tel. (585) 728-3320

Reviewed by: _____ *Date:* 5/13/19

David J. Prichard, Director of Tech. Services

A copy of this report was sent to:

Date Printed: 5/13/19

-- LABORATORY ANALYSIS REPORT --

Ranalli / Taylor Street Syracuse, NY

Sample ID: Out Side Tank Soil **LSL Sample ID:** 1906268-002

Location:

Sampled: 05/03/19 11:00 **Sampled By:** JR

Sample Matrix: SHW as Recd, Soil

Analytical Method / Analyte	Result	Units	Prep Method / Prep Date	Analysis Date & Time	Analyst Initials
(1) Corrosivity as pH, EPA 9045D					
Corrosivity as pH	8.5	Std Units		5/7/19	HKB
(1) EPA 1010A Ignitability					
Ignitability	>60	Degrees C		5/7/19	MM2
(1) EPA 1311 TCLP Extraction					
TCLP Non-Volatile Extraction				5/8/19	EP
(1) EPA 1311 TCLP Z.H. Extraction					
TCLP Zero Headspace Extraction				5/7/19	AIS
(1) EPA 6010C TCLP Metals			EPA 3010A		
Please refer to the next page					MT
(1) EPA 7470A TCLP Mercury			EPA 7470A		
Please refer to the next page					MT
(1) EPA 8081B TCLP Pesticides			EPA 3510C		
gamma-BHC (Lindane)	<0.01	mg/l	5/9/19	5/10/19	CRT
Chlordane, Total	<0.02	mg/l	5/9/19	5/10/19	CRT
Endrin	<0.01	mg/l	5/9/19	5/10/19	CRT
Heptachlor	<0.005	mg/l	5/9/19	5/10/19	CRT
Heptachlor epoxide	<0.005	mg/l	5/9/19	5/10/19	CRT
Methoxychlor	<0.05	mg/l	5/9/19	5/10/19	CRT
Toxaphene	<0.4	mg/l	5/9/19	5/10/19	CRT
Surrogate (TCMX)	67	%R	5/9/19	5/10/19	CRT
(1) EPA 8082A PCBs			EPA 3550C		
Aroclor-1016	<0.8	mg/kg	5/7/19	5/8/19	CRT
Aroclor-1221	<0.8	mg/kg	5/7/19	5/8/19	CRT
Aroclor-1232	<0.8	mg/kg	5/7/19	5/8/19	CRT
Aroclor-1242	<0.8	mg/kg	5/7/19	5/8/19	CRT
Aroclor-1248	3.9	mg/kg	5/7/19	5/8/19	CRT
Aroclor-1254	<0.8	mg/kg	5/7/19	5/8/19	CRT
Aroclor-1260	<0.8	mg/kg	5/7/19	5/8/19	CRT
Surrogate (DCB)	95	%R	5/7/19	5/8/19	CRT
(1) EPA 8151A TCLP Herbicides			EPA 3510C		
2,4-D	<0.01	mg/l	5/10/19	5/13/19	CRT
2,4,5-TP (Silvex)	<0.01	mg/l	5/10/19	5/13/19	CRT
Surrogate (DCAA)	84	%R	5/10/19	5/13/19	CRT
(1) EPA 8260C TCLP Volatiles			EPA 5030C		
Benzene	<0.05	mg/l		5/8/19	AIS
Carbon tetrachloride	<0.05	mg/l		5/8/19	AIS
Chlorobenzene	<0.05	mg/l		5/8/19	AIS
Chloroform	<0.05	mg/l		5/8/19	AIS
1,4-Dichlorobenzene	<0.05	mg/l		5/8/19	AIS

Analysis performed at: *(1) LSL Central Lab, (2) LSL North Lab, (3) LSL Finger Lakes Lab*

Life Science Laboratories, Inc.
5854 Butternut Drive
East Syracuse , NY 13057 (315) 445-1900

Analytical Results

StateCertNo: 10248

CLIENT: Life Science Labs-LIMS
Project: Ranalli / Taylor Street
W Order: 1906268
Matrix: SOIL

Lab ID: 1906268-002A
Client Sample ID: *Out Side Tank Soil*
Collection Date: 05/03/19 11:00
Date Received: 05/03/19 12:15

Analyte	Result	Qual	PQL	Units	DF	Date Analyzed
TCLP MERCURY			**SW7470A**		**(SW7470A)**	
Mercury	ND		0.00040	mg/L	1	05/13/19 14:31
TCLP METALS BY ICP			**SW6010C**		**(SW3010A)**	
Arsenic	ND		0.50	mg/L	1	05/13/19 11:50
Barium	0.76		0.50	mg/L	1	05/13/19 11:50
Cadmium	ND		0.10	mg/L	1	05/13/19 11:50
Chromium	ND		0.50	mg/L	1	05/13/19 11:50
Lead	ND		0.50	mg/L	1	05/13/19 11:50
Selenium	ND		0.20	mg/L	1	05/13/19 11:50
Silver	ND		0.50	mg/L	1	05/13/19 11:50

Qualifiers:

*	Value may exceed the Acceptable Level	B	Analyte detected in the associated Method Blank
E	Value exceeds the instrument calibration range	H	Holding times for preparation or analysis exceeded
J	Analyte detected below the PQL	ND	Not Detected at the Practical Quantitation Limit (PQL)
P	Prim./Conf. column %D or RPD exceeds limit	S	Spike Recovery outside accepted recovery limits

- - LABORATORY ANALYSIS REPORT - -

Ranalli / Taylor Street Syracuse, NY

Sample ID: Out Side Tank Soil **LSL Sample ID:** 1906268-002

Location:

Sampled: 05/03/19 11:00 **Sampled By:** JR

Sample Matrix: SHW as Recd, Soil

Analytical Method / Analyte	Result	Units	Prep Method / Prep Date	Analysis Date & Time	Analyst Initials
(1) EPA 8260C TCLP Volatiles			EPA 5030C		
1,2-Dichloroethane	<0.05	mg/l		5/8/19	AIS
1,1-Dichloroethene	<0.05	mg/l		5/8/19	AIS
2-Butanone (MEK)	<0.1	mg/l		5/8/19	AIS
Tetrachloroethene	0.18	mg/l		5/8/19	AIS
Trichloroethene	<0.05	mg/l		5/8/19	AIS
Vinyl chloride	<0.1	mg/l		5/8/19	AIS
Surrogate (1,2-DCA-d4)	113	%R		5/8/19	AIS
Surrogate (Tol-d8)	90	%R		5/8/19	AIS
Surrogate (4-BFB)	97	%R		5/8/19	AIS
(1) EPA 8270D TCLP Semi-Volatiles			EPA 3510C		
Cresol, Total	<0.05	mg/l	5/9/19	5/10/19	AIS
2,4-Dinitrotoluene	<0.05	mg/l	5/9/19	5/10/19	AIS
Hexachlorobenzene	<0.05	mg/l	5/9/19	5/10/19	AIS
Hexachlorobutadiene	<0.05	mg/l	5/9/19	5/10/19	AIS
Hexachloroethane	<0.05	mg/l	5/9/19	5/10/19	AIS
Nitrobenzene	<0.05	mg/l	5/9/19	5/10/19	AIS
Pentachlorophenol	<0.1	mg/l	5/9/19	5/10/19	AIS
Pyridine	<0.1	mg/l	5/9/19	5/10/19	AIS
2,4,5-Trichlorophenol	<0.05	mg/l	5/9/19	5/10/19	AIS
2,4,6-Trichlorophenol	<0.05	mg/l	5/9/19	5/10/19	AIS
Surrogate (2-Fluorophenol)	48	%R	5/9/19	5/10/19	AIS
Surrogate (Phenol-d5)	31	%R	5/9/19	5/10/19	AIS
Surrogate (2,4,6-Tribromophenol)	85	%R	5/9/19	5/10/19	AIS
Surrogate (Nitrobenzene-d5)	65	%R	5/9/19	5/10/19	AIS
Surrogate (2-Fluorobiphenyl)	57	%R	5/9/19	5/10/19	AIS
Surrogate (Terphenyl-d14)	89	%R	5/9/19	5/10/19	AIS
(1) EPA 9012B Reactive Cyanide			SW846 Ch.7, Sec. 7.3		
Reactive Cyanide	< 50	mg/kg		5/8/19	JJC

This analysis is not certifiable by the NYS DOH ELAP.

(1) EPA 9034 Reactive Sulfide			SW846 Ch.7, Sec. 7.3		
Reactive Sulfide	<50	mg/kg	5/7/19	5/8/19	HKB

As per NELAC regulation disclosure of the following condition is required; The result of the laboratory control sample was less than the established limit.

This analysis is not certifiable by the NYS DOH ELAP.

(1) SW846 Ch.7, Sec. 7.3 Reactivity Distillation					
Reactivity Distillation			5/7/19	5/7/19	HKB

Analysis performed at: *(1) LSL Central Lab, (2) LSL North Lab, (3) LSL Finger Lakes Lab*

LSL
Life Science Laboratories, Inc.
5854 Butternut Drive
East Syracuse, NY 13057
Phone # (315) 445-1900 Telefax # (315) 445-1104

Chain of Custody I 1906268

Invoiced_Client 0100

Contact Perso

PAID
credit card - $2181.25

Client: Ranalli/Taylor Street Phone # 315-350-4822
Address: 1200 State Fair Fax #
Blvd Syracuse NY 13209
James @ United Auto Supply .com
Authorization:

Client's Site I.D.: Ranalli/Taylor Street
Client's Project I.D.:

(Lab Use Only) LSL Sample Number	Client's Sample Identifications	Sample Date	Sample Time	Type grab	Type comp.	Matrix	Preserv. Added	Containers #	Containers size/type	Analyses	Free Cl (mg/L)	Pres. Check
001	In tank Soil	5/3	11 AM	X		Soil				Full TCLP + characteristic		
002	out side Tank Soil	5/3	11 AM	X		Soil				Full TCLP + Characteristic		
										For both samples:		
										TCLP VOC, SVOC,		
										RCRA 8 Metals, PCB		
										Reactivity, Corrosivity		
										TCLP Herbs + Pests		
										Ignitability		

SAMPLES MUST BE RECEIVED ON ICE

Please Fill Out Completely

SAMPLES MUST BE RECEIVED ON ICE

Notes and Hazard Identifications:

RUSH - 1 Week

Samples Received On Ice

Custody Transfers

		Date	Time
Sampled and Relinquished By: Print Name: James P Ranalli @	Signature: [signature]	5/3/19	12:15 pm
	Received By:		
Relinquished By:	Received By:		
Relinquished By:	Received for Lab By: R. Dub	5/3/19	12:15

Shipment Method:

Samples Received Intact: Y N

1°C

APPENDIX E

Summary of Community Air Monitoring Data

CAMP Station
CHA - 1

Elapsed Time (seconds)	Timestamp	Mass Concentration Total (mg/m3)	Dustrak TWA (mg/m3)	PID Average (ppm)	PID Maximum (ppm)	PID TWA (ppm)
6/24/19 7:58 AM						
60	7:58:56 AM	0.022	0.011			
120	7:59:56 AM	0.01	0.010			
180	8:00:56 AM	0.01	0.010			
240	8:01:56 AM	0.009	0.010			
300	8:02:56 AM	0.01	0.010			
360	8:03:56 AM	0.01	0.010	Dustrak started before PID		
420	8:04:56 AM	0.01	0.010			
480	8:05:56 AM	0.01	0.010			
540	8:06:56 AM	0.009	0.010			
600	8:07:56 AM	0.019	0.010			
660	8:08:56 AM	0.009	0.009			
720	8:09:56 AM	0.01	0.009	0.9	1.1	0.2
780	8:10:56 AM	0.009	0.009	0.8	0.9	0.1
840	8:11:56 AM	0.009	0.009	0.8	0.8	0.1
900	8:12:56 AM	0.009	0.009	0.6	0.8	0.0
960	8:13:56 AM	0.009	0.010	0.0	0.0	0.0
1020	8:14:56 AM	0.01	0.010	0.0	0.0	0.0
1080	8:15:56 AM	0.01	0.009	0.0	0.0	0.0
1140	8:16:56 AM	0.009	0.010	0.0	0.0	0.0
1200	8:17:56 AM	0.009	0.010	0.0	0.0	0.0
1260	8:18:56 AM	0.009	0.010	0.0	0.0	0.0
1320	8:19:56 AM	0.009	0.010	0.0	0.0	0.0
1380	8:20:56 AM	0.009	0.010	0.0	0.0	0.0
1440	8:21:56 AM	0.009	0.010	0.0	0.0	0.0
1500	8:22:56 AM	0.01	0.010	0.0	0.0	0.0
1560	8:23:56 AM	0.01	0.010	0.0	0.0	0.0
1620	8:24:56 AM	0.01	0.010	0.0	0.0	0.0
1680	8:25:56 AM	0.009	0.010	0.0	0.0	0.0
1740	8:26:56 AM	0.01	0.010	0.0	0.0	0.0
1800	8:27:56 AM	0.011	0.010	0.0	0.0	0.0
1860	8:28:56 AM	0.009	0.010	0.0	0.0	0.0
1920	8:29:56 AM	0.009	0.010	0.0	0.0	0.0
1980	8:30:56 AM	0.012	0.010	0.0	0.0	0.0
2040	8:31:56 AM	0.01	0.010	0.0	0.0	0.0
2100	8:32:56 AM	0.009	0.010	0.0	0.0	0.0
2160	8:33:56 AM	0.01	0.010	0.0	0.0	0.0
2220	8:34:56 AM	0.01	0.010	0.0	0.0	0.0
2280	8:35:56 AM	0.011	0.010	0.0	0.0	0.0
2340	8:36:56 AM	0.011	0.010	0.0	0.0	0.0
2400	8:37:56 AM	0.009	0.010	0.0	0.0	0.0
2460	8:38:56 AM	0.009	0.010	0.0	0.0	0.0
2520	8:39:56 AM	0.01	0.010	0.0	0.0	0.0
2580	8:40:56 AM	0.009	0.010	0.0	0.0	0.0
2640	8:41:56 AM	0.01	0.010	0.0	0.0	0.0
2700	8:42:56 AM	0.011	0.010	0.0	0.0	0.0
2760	8:43:56 AM	0.009	0.010	0.0	0.0	0.0
2820	8:44:56 AM	0.009	0.010	0.0	0.0	0.0
2880	8:45:56 AM	0.009	0.010	0.0	0.0	0.0
2940	8:46:56 AM	0.01	0.010	0.0	0.0	0.0
3000	8:47:56 AM	0.011	0.010	0.0	0.0	0.0
3060	8:48:56 AM	0.012	0.010	0.0	0.0	0.0
3120	8:49:56 AM	0.014	0.009	0.0	0.0	0.0
3180	8:50:56 AM	0.012	0.009	0.0	0.0	0.0
3240	8:51:56 AM	0.012	0.009	0.0	0.0	0.0

CAMP Station
CHA - 1

Elapsed Time (seconds)	Timestamp	Mass Concentration Total (mg/m3)	Dustrak TWA (mg/m3)	PID Average (ppm)	PID Maximum (ppm)	PID TWA (ppm)
3300	8:52:56 AM	0.009	0.008	0.0	0.0	0.0
3360	8:53:56 AM	0.009	0.008	0.0	0.0	0.0
3420	8:54:56 AM	0.008	0.008	0.0	0.0	0.0
3480	8:55:56 AM	0.008	0.008	0.0	0.0	0.0
3540	8:56:56 AM	0.009	0.008	0.0	0.0	0.0
3600	8:57:56 AM	0.009	0.008	0.0	0.0	0.0
3660	8:58:56 AM	0.009	0.008	0.0	0.0	0.0
3720	8:59:56 AM	0.009	0.008	0.0	0.0	0.0
3780	9:00:56 AM	0.009	0.008	0.0	0.0	0.0
3840	9:01:56 AM	0.008	0.008	0.0	0.0	0.0
3900	9:02:56 AM	0.008	0.008	0.0	0.0	0.0
3960	9:03:56 AM	0.008	0.009	0.0	0.0	0.0
4020	9:04:56 AM	0.008	0.009	0.0	0.0	0.0
4080	9:05:56 AM	0.008	0.009	0.0	0.0	0.0
4140	9:06:56 AM	0.008	0.009	0.0	0.0	0.0
4200	9:07:56 AM	0.008	0.009	0.0	0.0	0.0
4260	9:08:56 AM	0.008	0.009	0.0	0.0	0.0
4320	9:09:56 AM	0.008	0.009	0.0	0.0	0.0
4380	9:10:56 AM	0.008	0.009	0.0	0.0	0.0
4440	9:11:56 AM	0.009	0.009	0.0	0.0	0.0
4500	9:12:56 AM	0.008	0.009	0.0	0.0	0.0
4560	9:13:56 AM	0.009	0.009	0.0	0.0	0.0
4620	9:14:56 AM	0.01	0.009	0.0	0.0	0.0
4680	9:15:56 AM	0.01	0.009	0.0	0.0	0.0
4740	9:16:56 AM	0.009	0.009	0.0	0.0	0.0
4800	9:17:56 AM	0.01	0.009	0.0	0.0	0.0
4860	9:18:56 AM	0.009	0.009	0.0	0.0	0.0
4920	9:19:56 AM	0.011	0.009	0.0	0.0	0.0
4980	9:20:56 AM	0.009	0.008	0.0	0.0	0.0
5040	9:21:56 AM	0.009	0.008	0.0	0.0	0.0
5100	9:22:56 AM	0.01	0.008	0.0	0.0	0.0
5160	9:23:56 AM	0.009	0.008	0.0	0.0	0.0
5220	9:24:56 AM	0.009	0.008	0.0	0.0	0.0
5280	9:25:56 AM	0.008	0.008	0.0	0.0	0.0
5340	9:26:56 AM	0.008	0.008	0.0	0.0	0.0
5400	9:27:56 AM	0.008	0.008	0.0	0.0	0.0
5460	9:28:56 AM	0.008	0.008	0.0	0.0	0.0
5520	9:29:56 AM	0.008	0.008	0.0	0.0	0.0
5580	9:30:56 AM	0.008	0.008	0.0	0.0	0.0
5640	9:31:56 AM	0.008	0.008	0.0	0.0	0.0
5700	9:32:56 AM	0.008	0.008	0.0	0.0	0.0
5760	9:33:56 AM	0.008	0.008	0.0	0.0	0.0
5820	9:34:56 AM	0.009	0.008	0.0	0.0	0.0
5880	9:35:56 AM	0.008	0.008	0.0	0.0	0.0
5940	9:36:56 AM	0.009	0.008	0.0	0.0	0.0
6000	9:37:56 AM	0.009	0.008	0.0	0.0	0.0
6060	9:38:56 AM	0.008	0.008	0.0	0.0	0.0
6120	9:39:56 AM	0.008	0.008	0.0	0.0	0.0
6180	9:40:56 AM	0.009	0.008	0.0	0.0	0.0
6240	9:41:56 AM	0.009	0.008	0.0	0.0	0.0
6300	9:42:56 AM	0.008	0.008	0.0	0.0	0.0
6360	9:43:56 AM	0.008	0.008	0.0	0.0	0.0
6420	9:44:56 AM	0.008	0.008	0.0	0.0	0.0
6480	9:45:56 AM	0.008	0.008	0.0	0.0	0.0
6540	9:46:56 AM	0.008	0.008	0.0	0.0	0.0

CAMP Station
CHA - 1

Elapsed Time (seconds)	Timestamp	Mass Concentration Total (mg/m3)	Dustrak TWA (mg/m3)	PID Average (ppm)	PID Maximum (ppm)	PID TWA (ppm)
6600	9:47:56 AM	0.008	0.008	0.0	0.0	0.0
6660	9:48:56 AM	0.008	0.008	0.0	0.0	0.0
6720	9:49:56 AM	0.009	0.008	0.0	0.0	0.0
6780	9:50:56 AM	0.008	0.008	0.0	0.0	0.0
6840	9:51:56 AM	0.008	0.008	0.0	0.0	0.0
6900	9:52:56 AM	0.008	0.008	0.0	0.0	0.0
6960	9:53:56 AM	0.008	0.008	0.0	0.0	0.0
7020	9:54:56 AM	0.008	0.008	0.0	0.0	0.0
7080	9:55:56 AM	0.008	0.008	0.0	0.0	0.0
7140	9:56:56 AM	0.008	0.008	0.0	0.0	0.0
7200	9:57:56 AM	0.009	0.008	0.0	0.0	0.0
7260	9:58:56 AM	0.009	0.008	0.0	0.0	0.0
7320	9:59:56 AM	0.008	0.008	0.0	0.0	0.0
7380	10:00:56 AM	0.008	0.008	0.0	0.0	0.0
7440	10:01:56 AM	0.008	0.008	0.0	0.0	0.0
7500	10:02:56 AM	0.008	0.009	0.0	0.0	0.0
7560	10:03:56 AM	0.008	0.009	0.0	0.0	0.0
7620	10:04:56 AM	0.008	0.009	0.0	0.0	0.0
7680	10:05:56 AM	0.008	0.009	0.0	0.0	0.0
7740	10:06:56 AM	0.01	0.009	0.0	0.0	0.0
7800	10:07:56 AM	0.009	0.009	0.0	0.0	0.0
7860	10:08:56 AM	0.008	0.009	0.0	0.0	0.0
7920	10:09:56 AM	0.008	0.009	0.0	0.0	0.0
7980	10:10:56 AM	0.008	0.009	0.0	0.0	0.0
8040	10:11:56 AM	0.008	0.009	0.0	0.0	0.0
8100	10:12:56 AM	0.009	0.009	0.0	0.0	0.0
8160	10:13:56 AM	0.009	0.009	0.0	0.0	0.0
8220	10:14:56 AM	0.009	0.009	0.0	0.0	0.0
8280	10:15:56 AM	0.009	0.009	0.0	0.0	0.0
8340	10:16:56 AM	0.012	0.009	0.0	0.0	0.0
8400	10:17:56 AM	0.009	0.009	0.0	0.0	0.0
8460	10:18:56 AM	0.009	0.009	0.0	0.0	0.0
8520	10:19:56 AM	0.009	0.009	0.0	0.0	0.0
8580	10:20:56 AM	0.008	0.009	0.0	0.0	0.0
8640	10:21:56 AM	0.009	0.009	0.0	0.0	0.0
8700	10:22:56 AM	0.008	0.009	0.0	0.0	0.0
8760	10:23:56 AM	0.009	0.009	0.0	0.0	0.0
8820	10:24:56 AM	0.008	0.009	0.0	0.0	0.0
8880	10:25:56 AM	0.008	0.010	0.0	0.0	0.0
8940	10:26:56 AM	0.008	0.010	0.0	0.0	0.0
9000	10:27:56 AM	0.009	0.010	0.0	0.0	0.0
9060	10:28:56 AM	0.011	0.010	0.0	0.0	0.0
9120	10:29:56 AM	0.009	0.010	0.0	0.0	0.0
9180	10:30:56 AM	0.008	0.010	0.0	0.0	0.0
9240	10:31:56 AM	0.008	0.010	0.0	0.0	0.0
9300	10:32:56 AM	0.008	0.010	0.0	0.0	0.0
9360	10:33:56 AM	0.008	0.010	0.0	0.0	0.0
9420	10:34:56 AM	0.01	0.010	0.0	0.0	0.0
9480	10:35:56 AM	0.012	0.010	0.0	0.0	0.0
9540	10:36:56 AM	0.014	0.010	0.0	0.0	0.0
9600	10:37:56 AM	0.01	0.010	0.0	0.0	0.0
9660	10:38:56 AM	0.01	0.010	0.0	0.0	0.0
9720	10:39:56 AM	0.01	0.010	0.0	0.0	0.0
9780	10:40:56 AM	0.009	0.010	0.0	0.0	0.0
9840	10:41:56 AM	0.008	0.010	0.0	0.0	0.0

CAMP Station
CHA - 1

Elapsed Time (seconds)	Timestamp	Mass Concentration Total (mg/m3)	Dustrak TWA (mg/m3)	PID Average (ppm)	PID Maximum (ppm)	PID TWA (ppm)
9900	10:42:56 AM	0.01	0.010	0.0	0.0	0.0
9960	10:43:56 AM	0.01	0.010	0.0	0.0	0.0
10020	10:44:56 AM	0.012	0.010	0.0	0.0	0.0
10080	10:45:56 AM	0.01	0.010	0.0	0.0	0.0
10140	10:46:56 AM	0.011	0.010	0.0	0.0	0.0
10200	10:47:56 AM	0.008	0.010	0.0	0.0	0.0
10260	10:48:56 AM	0.009	0.010	0.0	0.0	0.0
10320	10:49:56 AM	0.012	0.010	0.0	0.0	0.0
10380	10:50:56 AM	0.008	0.010	0.0	0.0	0.0
10440	10:51:56 AM	0.008	0.010	0.0	0.1	0.0
10500	10:52:56 AM	0.008	0.010	0.1	0.1	0.0
10560	10:53:56 AM	0.01	0.010	0.0	0.0	0.0
10620	10:54:56 AM	0.01	0.010	0.0	0.0	0.0
10680	10:55:56 AM	0.009	0.010	0.0	0.0	0.0
10740	10:56:56 AM	0.01	0.011	0.0	0.0	0.0
10800	10:57:56 AM	0.011	0.011	0.0	0.0	0.0
10860	10:58:56 AM	0.01	0.011	0.0	0.0	0.0
10920	10:59:56 AM	0.009	0.011	0.0	0.0	0.0
10980	11:00:56 AM	0.011	0.012	0.0	0.1	0.0
11040	11:01:56 AM	0.013	0.012	0.0	0.0	0.0
11100	11:02:56 AM	0.011	0.011	0.0	0.0	0.0
11160	11:03:56 AM	0.011	0.011	0.0	0.0	0.0
11220	11:04:56 AM	0.009	0.011	0.0	0.0	0.0
11280	11:05:56 AM	0.011	0.011	0.0	0.0	0.0
11340	11:06:56 AM	0.009	0.011	0.0	0.0	0.0
11400	11:07:56 AM	0.012	0.011	0.0	0.0	0.0
11460	11:08:56 AM	0.009	0.011	0.0	0.0	0.0
11520	11:09:56 AM	0.011	0.012	0.0	0.0	0.0
11580	11:10:56 AM	0.013	0.012	0.0	0.0	0.0
11640	11:11:56 AM	0.01	0.012	0.0	0.0	0.0
11700	11:12:56 AM	0.014	0.012	0.0	0.0	0.0
11760	11:13:56 AM	0.017	0.011	0.0	0.0	0.0
11820	11:14:56 AM	0.012	0.011	0.0	0.0	0.0
11880	11:15:56 AM	0.011	0.011	0.0	0.0	0.0
11940	11:16:56 AM	0.011	0.011	0.0	0.0	0.0
12000	11:17:56 AM	0.009	0.011	0.0	0.0	0.0
12060	11:18:56 AM	0.01	0.011	0.0	0.0	0.0
12120	11:19:56 AM	0.011	0.011	0.0	0.0	0.0
12180	11:20:56 AM	0.01	0.011	0.0	0.0	0.0
12240	11:21:56 AM	0.012	0.011	0.0	0.0	0.0
12300	11:22:56 AM	0.011	0.011	0.0	0.0	0.0
12360	11:23:56 AM	0.012	0.011	0.0	0.0	0.0
12420	11:24:56 AM	0.012	0.011	0.0	0.0	0.0
12480	11:25:56 AM	0.012	0.011	0.0	0.0	0.0
12540	11:26:56 AM	0.01	0.010	0.0	0.0	0.0
12600	11:27:56 AM	0.01	0.010	0.0	0.0	0.0
12660	11:28:56 AM	0.01	0.010	0.0	0.0	0.0
12720	11:29:56 AM	0.01	0.010	0.0	0.0	0.0
12780	11:30:56 AM	0.012	0.010	0.0	0.0	0.0
12840	11:31:56 AM	0.012	0.010	0.0	0.0	0.0
12900	11:32:56 AM	0.012	0.010	0.0	0.0	0.0
12960	11:33:56 AM	0.01	0.010	0.0	0.0	0.0
13020	11:34:56 AM	0.01	0.010	0.0	0.0	0.0
13080	11:35:56 AM	0.01	0.010	0.0	0.0	0.0
13140	11:36:56 AM	0.011	0.010	0.0	0.0	0.0

CAMP Station
CHA - 1

Elapsed Time (seconds)	Timestamp	Mass Concentration Total (mg/m3)	Dustrak TWA (mg/m3)	PID Average (ppm)	PID Maximum (ppm)	PID TWA (ppm)
13200	11:37:56 AM	0.01	0.010	0.0	0.0	0.0
13260	11:38:56 AM	0.01	0.009	0.0	0.0	0.0
13320	11:39:56 AM	0.01	0.009	0.0	0.0	0.0
13380	11:40:56 AM	0.01	0.009	0.0	0.0	0.0
13440	11:41:56 AM	0.01	0.009	0.0	0.0	0.0
13500	11:42:56 AM	0.009	0.009	0.0	0.0	0.0
13560	11:43:56 AM	0.01	0.009	0.0	0.0	0.0
13620	11:44:56 AM	0.01	0.009	0.0	0.0	0.0
13680	11:45:56 AM	0.009	0.009	0.0	0.0	0.0
13740	11:46:56 AM	0.009	0.009	0.0	0.0	0.0
13800	11:47:56 AM	0.009	0.009	0.0	0.0	0.0
13860	11:48:56 AM	0.01	0.009	0.0	0.0	0.0
13920	11:49:56 AM	0.009	0.009	0.0	0.0	0.0
13980	11:50:56 AM	0.009	0.009	0.0	0.0	0.0
14040	11:51:56 AM	0.009	0.009	0.0	0.0	0.0
14100	11:52:56 AM	0.009	0.009	0.0	0.0	0.0
14160	11:53:56 AM	0.009	0.010	0.0	0.0	0.0
14220	11:54:56 AM	0.009	0.010	0.0	0.0	0.0
14280	11:55:56 AM	0.009	0.010	0.0	0.0	0.0
14340	11:56:56 AM	0.009	0.010	0.0	0.0	0.0
14400	11:57:56 AM	0.009	0.010	0.0	0.0	0.0
14460	11:58:56 AM	0.009	0.010	0.0	0.0	0.0
14520	11:59:56 AM	0.01	0.010	0.0	0.0	0.0
14580	12:00:56 PM	0.01	0.010	0.0	0.0	0.0
14640	12:01:56 PM	0.009	0.010	0.0	0.0	0.0
14700	12:02:56 PM	0.01	0.010	0.0	0.0	0.0
14760	12:03:56 PM	0.01	0.010	0.0	0.0	0.0
14820	12:04:56 PM	0.009	0.010	0.0	0.0	0.0
14880	12:05:56 PM	0.01	0.010	0.0	0.0	0.0
14940	12:06:56 PM	0.011	0.010	0.0	0.0	0.0
15000	12:07:56 PM	0.01	0.010	0.0	0.0	0.0
15060	12:08:56 PM	0.013	0.010	0.0	0.0	0.0
15120	12:09:56 PM	0.012	0.010	0.0	0.0	0.0
15180	12:10:56 PM	0.011	0.010	0.0	0.0	0.0
15240	12:11:56 PM	0.01	0.010	0.0	0.0	0.0
15300	12:12:56 PM	0.01	0.010	0.0	0.0	0.0
15360	12:13:56 PM	0.011	0.010	0.0	0.0	0.0
15420	12:14:56 PM	0.01	0.010	0.0	0.0	0.0
15480	12:15:56 PM	0.009	0.010	0.0	0.0	0.0
15540	12:16:56 PM	0.01	0.010	0.0	0.0	0.0
15600	12:17:56 PM	0.011	0.010	0.0	0.0	0.0
15660	12:18:56 PM	0.009	0.010	0.0	0.0	0.0
15720	12:19:56 PM	0.01	0.010	0.0	0.0	0.0
15780	12:20:56 PM	0.01	0.010	0.0	0.0	0.0
15840	12:21:56 PM	0.009	0.010	0.0	0.0	0.0
15900	12:22:56 PM	0.009	0.010	0.0	0.0	0.0
15960	12:23:56 PM	0.009	0.011	0.0	0.0	0.0
16020	12:24:56 PM	0.009	0.011	0.0	0.0	0.0
16080	12:25:56 PM	0.009	0.011	0.0	0.0	0.0
16140	12:26:56 PM	0.009	0.011	0.0	0.0	0.0
16200	12:27:56 PM	0.01	0.011	0.0	0.0	0.0
16260	12:28:56 PM	0.013	0.011	0.0	0.0	0.0
16320	12:29:56 PM	0.01	0.011	0.0	0.0	0.0
16380	12:30:56 PM	0.011	0.011	0.0	0.0	0.0
16440	12:31:56 PM	0.016	0.011	0.0	0.0	0.0

CAMP Station
CHA - 1

Elapsed Time (seconds)	Timestamp	Mass Concentration Total (mg/m3)	Dustrak TWA (mg/m3)	PID Average (ppm)	PID Maximum (ppm)	PID TWA (ppm)
16500	12:32:56 PM	0.01	0.011	0.0	0.0	0.0
16560	12:33:56 PM	0.009	0.011	0.0	0.0	0.0
16620	12:34:56 PM	0.011	0.011	0.0	0.0	0.0
16680	12:35:56 PM	0.011	0.011	0.0	0.0	0.0
16740	12:36:56 PM	0.011	0.011	0.0	0.0	0.0
16800	12:37:56 PM	0.01	0.011	0.0	0.0	0.0
16860	12:38:56 PM	0.01	0.011	0.0	0.0	0.0
16920	12:39:56 PM	0.012	0.011	0.0	0.0	0.0
16980	12:40:56 PM	0.012	0.011	0.0	0.0	0.0
17040	12:41:56 PM	0.012	0.010	0.0	0.0	0.0
17100	12:42:56 PM	0.011	0.010	0.0	0.0	0.0
17160	12:43:56 PM	0.01	0.010	0.0	0.0	0.0
17220	12:44:56 PM	0.01	0.010	0.0	0.0	0.0
17280	12:45:56 PM	0.011	0.010	0.0	0.0	0.0
17340	12:46:56 PM	0.01	0.010	0.0	0.0	0.0
17400	12:47:56 PM	0.01	0.010	0.0	0.0	0.0
17460	12:48:56 PM	0.01	0.010	0.0	0.0	0.0
17520	12:49:56 PM	0.01	0.010	0.0	0.0	0.0
17580	12:50:56 PM	0.01	0.010	0.0	0.0	0.0
17640	12:51:56 PM	0.011	0.010	0.0	0.0	0.0
17700	12:52:56 PM	0.011	0.010	0.0	0.0	0.0
17760	12:53:56 PM	0.01	0.010	0.0	0.0	0.0
17820	12:54:56 PM	0.01	0.010	0.0	0.0	0.0
17880	12:55:56 PM	0.01	0.010	0.0	0.0	0.0
17940	12:56:56 PM	0.01	0.010	0.0	0.0	0.0
18000	12:57:56 PM	0.01	0.010	0.0	0.0	0.0
18060	12:58:56 PM	0.01	0.010	0.0	0.0	0.0
18120	12:59:56 PM	0.01	0.010	0.0	0.0	0.0
18180	1:00:56 PM	0.01	0.010	0.0	0.0	0.0
18240	1:01:56 PM	0.01	0.010	0.0	0.0	0.0
18300	1:02:56 PM	0.01	0.010	0.0	0.0	0.0
18360	1:03:56 PM	0.01	0.010	0.0	0.0	0.0
18420	1:04:56 PM	0.01	0.010	0.0	0.0	0.0
18480	1:05:56 PM	0.01	0.011	0.0	0.0	0.0
18540	1:06:56 PM	0.01	0.011	0.0	0.0	0.0
18600	1:07:56 PM	0.01	0.011	0.0	0.0	0.0
18660	1:08:56 PM	0.01	0.011	0.0	0.0	0.0
18720	1:09:56 PM	0.01	0.011	0.0	0.0	0.0
18780	1:10:56 PM	0.011	0.011	0.0	0.0	0.0
18840	1:11:56 PM	0.011	0.011	0.0	0.0	0.0
18900	1:12:56 PM	0.01	0.011	0.0	0.0	0.0
18960	1:13:56 PM	0.01	0.011	0.0	0.0	0.0
19020	1:14:56 PM	0.011	0.011	0.0	0.0	0.0
19080	1:15:56 PM	0.012	0.011	0.0	0.0	0.0
19140	1:16:56 PM	0.01	0.011	0.0	0.0	0.0
19200	1:17:56 PM	0.011	0.011	0.0	0.0	0.0
19260	1:18:56 PM	0.011	0.011	0.0	0.0	0.0
19320	1:19:56 PM	0.013	0.011	0.0	0.0	0.0
19380	1:20:56 PM	0.015	0.011	0.0	0.0	0.0
19440	1:21:56 PM	0.015	0.011	0.0	0.0	0.0
19500	1:22:56 PM	0.011	0.010	0.0	0.0	0.0
19560	1:23:56 PM	0.01	0.010	0.0	0.0	0.0
19620	1:24:56 PM	0.01	0.010	0.0	0.0	0.0
19680	1:25:56 PM	0.011	0.010	0.0	0.0	0.0
19740	1:26:56 PM	0.01	0.010	0.0	0.0	0.0

CAMP Station
CHA - 1

Elapsed Time (seconds)	Timestamp	Mass Concentration Total (mg/m3)	Dustrak TWA (mg/m3)	PID Average (ppm)	PID Maximum (ppm)	PID TWA (ppm)
19800	1:27:56 PM	0.01	0.010	0.0	0.0	0.0
19860	1:28:56 PM	0.01	0.010	0.0	0.0	0.0
19920	1:29:56 PM	0.01	0.010	0.0	0.0	0.0
19980	1:30:56 PM	0.011	0.010	0.0	0.0	0.0
20040	1:31:56 PM	0.011	0.010	0.0	0.0	0.0
20100	1:32:56 PM	0.01	0.010	0.0	0.0	0.0
20160	1:33:56 PM	0.01	0.010	0.0	0.0	0.0
20220	1:34:56 PM	0.01	0.010	0.0	0.0	0.0
20280	1:35:56 PM	0.01	0.010	0.0	0.0	0.0
20340	1:36:56 PM	0.01	0.010	0.0	0.0	0.0
20400	1:37:56 PM	0.01	0.010	0.0	0.0	0.0
20460	1:38:56 PM	0.01	0.010	0.0	0.0	0.0
20520	1:39:56 PM	0.01	0.009	0.0	0.0	0.0
20580	1:40:56 PM	0.01	0.009	0.0	0.0	0.0
20640	1:41:56 PM	0.01	0.009	0.0	0.0	0.0
20700	1:42:56 PM	0.01	0.009	0.0	0.0	0.0
20760	1:43:56 PM	0.009	0.009	0.0	0.0	0.0
20820	1:44:56 PM	0.009	0.009	0.0	0.0	0.0
20880	1:45:56 PM	0.009	0.009	0.0	0.0	0.0
20940	1:46:56 PM	0.009	0.009	0.0	0.0	0.0
21000	1:47:56 PM	0.01	0.009	0.0	0.0	0.0
21060	1:48:56 PM	0.009	0.009	0.0	0.0	0.0
21120	1:49:56 PM	0.009	0.009	0.0	0.0	0.0

CAMP Station
CHA - 1

Elapsed Time (seconds)	Timestamp	Mass Concentration Total (mg/m3)	Dustrak TWA (mg/m3)	PID Average (ppm)	PID Maximum (ppm)	PID TWA (ppm)
6/25/19 6:21 AM						
60	6:21:53 AM	0.033	0.035			
120	6:22:53 AM	0.035	0.035			
180	6:23:53 AM	0.034	0.035			
240	6:24:53 AM	0.033	0.035			
300	6:25:53 AM	0.034	0.035			
360	6:26:53 AM	0.036	0.035			
420	6:27:53 AM	0.037	0.035			
480	6:28:53 AM	0.038	0.035			
540	6:29:53 AM	0.035	0.035			
600	6:30:53 AM	0.035	0.034			
660	6:31:53 AM	0.034	0.034			
720	6:32:53 AM	0.034	0.034	Dustrak started before PID		
780	6:33:53 AM	0.034	0.034			
840	6:34:53 AM	0.034	0.035			
900	6:35:53 AM	0.036	0.035			
960	6:36:53 AM	0.034	0.035			
1020	6:37:53 AM	0.036	0.035			
1080	6:38:53 AM	0.036	0.035			
1140	6:39:53 AM	0.034	0.035			
1200	6:40:53 AM	0.034	0.035			
1260	6:41:53 AM	0.034	0.035			
1320	6:42:53 AM	0.034	0.035			
1380	6:43:53 AM	0.034	0.035			
1440	6:44:53 AM	0.034	0.035	0.0	0.4	0.0
1500	6:45:53 AM	0.034	0.035	0.0	0.0	0.0
1560	6:46:53 AM	0.035	0.035	0.0	0.0	0.0
1620	6:47:53 AM	0.034	0.035	0.0	0.0	0.0
1680	6:48:53 AM	0.035	0.035	0.0	0.0	0.0
1740	6:49:53 AM	0.035	0.035	0.0	0.0	0.0
1800	6:50:53 AM	0.035	0.035	0.0	0.0	0.0
1860	6:51:53 AM	0.036	0.035	0.0	0.0	0.0
1920	6:52:53 AM	0.035	0.035	0.0	0.0	0.0
1980	6:53:53 AM	0.035	0.035	0.0	0.0	0.0
2040	6:54:53 AM	0.035	0.035	0.0	0.0	0.0
2100	6:55:53 AM	0.036	0.035	0.0	0.0	0.0
2160	6:56:53 AM	0.035	0.035	0.0	0.0	0.0
2220	6:57:53 AM	0.035	0.034	0.0	0.0	0.0
2280	6:58:53 AM	0.035	0.034	0.0	0.0	0.0
2340	6:59:53 AM	0.035	0.034	0.0	0.0	0.0
2400	7:00:53 AM	0.034	0.034	0.0	0.0	0.0
2460	7:01:53 AM	0.035	0.034	0.0	0.0	0.0
2520	7:02:53 AM	0.035	0.033	0.0	0.0	0.0
2580	7:03:53 AM	0.038	0.032	0.0	0.0	0.0
2640	7:04:53 AM	0.035	0.031	0.0	0.0	0.0
2700	7:05:53 AM	0.035	0.030	0.0	0.0	0.0
2760	7:06:53 AM	0.034	0.029	0.0	0.0	0.0
2820	7:07:53 AM	0.034	0.028	0.0	0.0	0.0
2880	7:08:53 AM	0.034	0.027	0.0	0.0	0.0
2940	7:09:53 AM	0.034	0.026	0.0	0.0	0.0
3000	7:10:53 AM	0.033	0.025	0.0	0.0	0.0
3060	7:11:53 AM	0.031	0.023	0.0	0.0	0.0
3120	7:12:53 AM	0.032	0.022	0.0	0.0	0.0
3180	7:13:53 AM	0.032	0.021	0.0	0.0	0.0
3240	7:14:53 AM	0.032	0.020	0.0	0.0	0.0

CAMP Station
CHA - 1

Elapsed Time (seconds)	Timestamp	Mass Concentration Total (mg/m3)	Dustrak TWA (mg/m3)	PID Average (ppm)	PID Maximum (ppm)	PID TWA (ppm)
3300	7:15:53 AM	0.031	0.018	0.0	0.0	0.0
3360	7:16:53 AM	0.026	0.017	0.0	0.0	0.0
3420	7:17:53 AM	0.022	0.016	0.0	0.0	0.0
3480	7:18:53 AM	0.023	0.015	0.0	0.0	0.0
3540	7:19:53 AM	0.022	0.014	0.0	0.0	0.0
3600	7:20:53 AM	0.019	0.013	0.0	0.0	0.0
3660	7:21:53 AM	0.018	0.012	0.0	0.0	0.0
3720	7:22:53 AM	0.016	0.011	0.0	0.0	0.0
3780	7:23:53 AM	0.016	0.011	0.0	0.0	0.0
3840	7:24:53 AM	0.015	0.010	0.0	0.0	0.0
3900	7:25:53 AM	0.015	0.010	0.0	0.0	0.0
3960	7:26:53 AM	0.015	0.009	0.0	0.0	0.0
4020	7:27:53 AM	0.012	0.009	0.0	0.0	0.0
4080	7:28:53 AM	0.011	0.009	0.0	0.0	0.0
4140	7:29:53 AM	0.01	0.009	0.0	0.0	0.0
4200	7:30:53 AM	0.01	0.008	0.0	0.0	0.0
4260	7:31:53 AM	0.009	0.008	0.0	0.0	0.0
4320	7:32:53 AM	0.009	0.008	0.0	0.0	0.0
4380	7:33:53 AM	0.009	0.008	0.0	0.0	0.0
4440	7:34:53 AM	0.009	0.008	0.0	0.0	0.0
4500	7:35:53 AM	0.008	0.008	0.0	0.0	0.0
4560	7:36:53 AM	0.008	0.008	0.0	0.0	0.0
4620	7:37:53 AM	0.008	0.008	0.0	0.0	0.0
4680	7:38:53 AM	0.008	0.008	0.0	0.0	0.0
4740	7:39:53 AM	0.008	0.008	0.0	0.0	0.0
4800	7:40:53 AM	0.008	0.008	0.0	0.0	0.0
4860	7:41:53 AM	0.008	0.007	0.0	0.0	0.0
4920	7:42:53 AM	0.009	0.007	0.0	0.0	0.0
4980	7:43:53 AM	0.007	0.007	0.0	0.0	0.0
5040	7:44:53 AM	0.007	0.007	0.0	0.0	0.0
5100	7:45:53 AM	0.007	0.007	0.0	0.0	0.0
5160	7:46:53 AM	0.008	0.007	0.0	0.0	0.0
5220	7:47:53 AM	0.007	0.007	0.0	0.0	0.0
5280	7:48:53 AM	0.007	0.007	0.0	0.0	0.0
5340	7:49:53 AM	0.007	0.007	0.0	0.0	0.0
5400	7:50:53 AM	0.008	0.007	0.0	0.0	0.0
5460	7:51:53 AM	0.008	0.007	0.0	0.0	0.0
5520	7:52:53 AM	0.008	0.007	0.0	0.0	0.0
5580	7:53:53 AM	0.007	0.007	0.0	0.0	0.0
5640	7:54:53 AM	0.007	0.007	0.0	0.0	0.0
5700	7:55:53 AM	0.007	0.007	0.0	0.0	0.0
5760	7:56:53 AM	0.007	0.007	0.0	0.0	0.0
5820	7:57:53 AM	0.007	0.007	0.0	0.0	0.0
5880	7:58:53 AM	0.006	0.006	0.0	0.0	0.0
5940	7:59:53 AM	0.006	0.006	0.0	0.0	0.0
6000	8:00:53 AM	0.006	0.006	0.0	0.0	0.0
6060	8:01:53 AM	0.006	0.006	0.0	0.0	0.0
6120	8:02:53 AM	0.007	0.007	0.0	0.0	0.0
6180	8:03:53 AM	0.007	0.007	0.0	0.0	0.0
6240	8:04:53 AM	0.006	0.009	0.0	0.0	0.0
6300	8:05:53 AM	0.007	0.020	0.0	0.0	0.0
6360	8:06:53 AM	0.007	0.020	0.0	0.0	0.0
6420	8:07:53 AM	0.007	0.021	0.0	0.0	0.0
6480	8:08:53 AM	0.006	0.021	0.0	0.0	0.0
6540	8:09:53 AM	0.007	0.021	0.0	0.0	0.0

CAMP Station
CHA - 1

Elapsed Time (seconds)	Timestamp	Mass Concentration Total (mg/m3)	Dustrak TWA (mg/m3)	PID Average (ppm)	PID Maximum (ppm)	PID TWA (ppm)
6600	8:10:53 AM	0.006	0.021	0.0	0.0	0.0
6660	8:11:53 AM	0.007	0.021	0.0	0.0	0.0
6720	8:12:53 AM	0.006	0.021	0.0	0.0	0.0
6780	8:13:53 AM	0.006	0.021	0.0	0.0	0.0
6840	8:14:53 AM	0.006	0.021	0.0	0.0	0.0
6900	8:15:53 AM	0.006	0.022	0.0	0.0	0.0
6960	8:16:53 AM	0.008	0.022	0.0	0.0	0.0
7020	8:17:53 AM	0.015	0.022	0.0	0.0	0.0
7080	8:18:53 AM	0.034	0.021	0.0	0.0	0.0
7140	8:19:53 AM	0.165	0.019	0.0	0.0	0.0
6/25/2019 - restarted 8:23 AM (replaced enclosures)						
60	8:23:33 AM	0.008	0.008	0.0	0.0	0.0
120	8:24:33 AM	0.008	0.008	0.0	0.0	0.0
180	8:25:33 AM	0.008	0.008	0.0	0.0	0.0
240	8:26:33 AM	0.008	0.008	0.0	0.0	0.0
300	8:27:33 AM	0.009	0.009	0.0	0.0	0.0
360	8:28:33 AM	0.009	0.009	0.0	0.0	0.0
420	8:29:33 AM	0.008	0.009	0.0	0.0	0.0
480	8:30:33 AM	0.008	0.009	0.0	0.0	0.0
540	8:31:33 AM	0.008	0.009	0.0	0.0	0.0
600	8:32:33 AM	0.008	0.009	0.0	0.0	0.0
660	8:33:33 AM	0.008	0.009	0.0	0.0	0.0
720	8:34:33 AM	0.008	0.009	0.0	0.0	0.0
780	8:35:33 AM	0.008	0.009	0.0	0.0	0.0
840	8:36:33 AM	0.008	0.009	0.0	0.0	0.0
900	8:37:33 AM	0.008	0.009	0.0	0.2	0.0
960	8:38:33 AM	0.009	0.009	0.0	0.0	0.0
1020	8:39:33 AM	0.009	0.009	0.0	0.0	0.0
1080	8:40:33 AM	0.009	0.009	0.0	0.0	0.0
1140	8:41:33 AM	0.011	0.009	0.0	0.0	0.0
1200	8:42:33 AM	0.011	0.009	0.0	0.0	0.0
1260	8:43:33 AM	0.009	0.009	0.0	0.0	0.0
1320	8:44:33 AM	0.008	0.009	0.0	0.0	0.0
1380	8:45:33 AM	0.009	0.009	0.0	0.0	0.0
1440	8:46:33 AM	0.009	0.009	0.0	0.0	0.0
1500	8:47:33 AM	0.009	0.009	0.0	0.0	0.0
1560	8:48:33 AM	0.008	0.009	0.0	0.0	0.0
1620	8:49:33 AM	0.009	0.009	0.0	0.0	0.0
1680	8:50:33 AM	0.009	0.009	0.0	0.0	0.0
1740	8:51:33 AM	0.009	0.009	0.0	0.0	0.0
1800	8:52:33 AM	0.009	0.009	0.0	0.0	0.0
1860	8:53:33 AM	0.009	0.009	0.0	0.0	0.0
1920	8:54:33 AM	0.009	0.009	0.0	0.0	0.0
1980	8:55:33 AM	0.009	0.009	0.0	0.0	0.0
2040	8:56:33 AM	0.009	0.009	0.0	0.0	0.0
2100	8:57:33 AM	0.009	0.009	0.0	0.0	0.0
2160	8:58:33 AM	0.009	0.009	0.0	0.0	0.0
2220	8:59:33 AM	0.009	0.009	0.0	0.0	0.0
2280	9:00:33 AM	0.009	0.009	0.0	0.0	0.0
2340	9:01:33 AM	0.009	0.009	0.0	0.0	0.0
2400	9:02:33 AM	0.009	0.009	0.0	0.0	0.0
2460	9:03:33 AM	0.009	0.009	0.0	0.0	0.0
2520	9:04:33 AM	0.009	0.009	0.0	0.0	0.0
2580	9:05:33 AM	0.01	0.009	0.0	0.0	0.0
2640	9:06:33 AM	0.009	0.009	0.0	0.0	0.0

CAMP Station
CHA - 1

Elapsed Time (seconds)	Timestamp	Mass Concentration Total (mg/m3)	Dustrak TWA (mg/m3)	PID Average (ppm)	PID Maximum (ppm)	PID TWA (ppm)
2700	9:07:33 AM	0.009	0.009	0.0	0.0	0.0
2760	9:08:33 AM	0.009	0.009	0.0	0.0	0.0
2820	9:09:33 AM	0.009	0.009	0.0	0.0	0.0
2880	9:10:33 AM	0.009	0.009	0.0	0.0	0.0
2940	9:11:33 AM	0.009	0.009	0.0	0.0	0.0
3000	9:12:33 AM	0.01	0.009	0.0	0.0	0.0
3060	9:13:33 AM	0.009	0.010	0.0	0.0	0.0
3120	9:14:33 AM	0.01	0.010	0.0	0.0	0.0
3180	9:15:33 AM	0.009	0.010	0.0	0.0	0.0
3240	9:16:33 AM	0.009	0.010	0.0	0.0	0.0
3300	9:17:33 AM	0.009	0.010	0.0	0.0	0.0
3360	9:18:33 AM	0.01	0.010	0.0	0.0	0.0
3420	9:19:33 AM	0.01	0.010	0.0	0.0	0.0
3480	9:20:33 AM	0.009	0.010	0.0	0.0	0.0
3540	9:21:33 AM	0.009	0.010	0.0	0.0	0.0
3600	9:22:33 AM	0.009	0.010	0.0	0.0	0.0
3660	9:23:33 AM	0.009	0.010	0.0	0.0	0.0
3720	9:24:33 AM	0.01	0.010	0.0	0.0	0.0
3780	9:25:33 AM	0.01	0.010	0.0	0.0	0.0
3840	9:26:33 AM	0.01	0.010	0.0	0.0	0.0
3900	9:27:33 AM	0.011	0.010	0.0	0.0	0.0
3960	9:28:33 AM	0.01	0.010	0.0	0.0	0.0
4020	9:29:33 AM	0.01	0.010	0.0	0.0	0.0
4080	9:30:33 AM	0.01	0.010	0.0	0.0	0.0
4140	9:31:33 AM	0.011	0.010	0.0	0.0	0.0
4200	9:32:33 AM	0.011	0.010	0.0	0.0	0.0
4260	9:33:33 AM	0.01	0.010	0.0	0.0	0.0
4320	9:34:33 AM	0.01	0.010	0.0	0.0	0.0
4380	9:35:33 AM	0.01	0.010	0.0	0.0	0.0
4440	9:36:33 AM	0.01	0.010	0.0	0.0	0.0
4500	9:37:33 AM	0.01	0.010	0.0	0.0	0.0
4560	9:38:33 AM	0.01	0.010	0.0	0.0	0.0
4620	9:39:33 AM	0.01	0.010	0.0	0.0	0.0
4680	9:40:33 AM	0.01	0.010	0.0	0.0	0.0
4740	9:41:33 AM	0.01	0.011	0.0	0.0	0.0
4800	9:42:33 AM	0.01	0.011	0.0	0.0	0.0
4860	9:43:33 AM	0.01	0.011	0.0	0.0	0.0
4920	9:44:33 AM	0.01	0.011	0.0	0.0	0.0
4980	9:45:33 AM	0.011	0.011	0.0	0.0	0.0
5040	9:46:33 AM	0.01	0.011	0.0	0.0	0.0
5100	9:47:33 AM	0.011	0.011	0.0	0.0	0.0
5160	9:48:33 AM	0.01	0.011	0.0	0.0	0.0
5220	9:49:33 AM	0.011	0.011	0.0	0.0	0.0
5280	9:50:33 AM	0.01	0.011	0.0	0.0	0.0
5340	9:51:33 AM	0.011	0.011	0.0	0.0	0.0
5400	9:52:33 AM	0.011	0.011	0.0	0.0	0.0
5460	9:53:33 AM	0.01	0.011	0.0	0.0	0.0
5520	9:54:33 AM	0.012	0.011	0.0	0.0	0.0
5580	9:55:33 AM	0.011	0.011	0.0	0.0	0.0
5640	9:56:33 AM	0.014	0.012	0.0	0.0	0.0
5700	9:57:33 AM	0.011	0.011	0.0	0.0	0.0
5760	9:58:33 AM	0.011	0.011	0.0	0.0	0.0
5820	9:59:33 AM	0.011	0.012	0.0	0.0	0.0
5880	10:00:33 AM	0.011	0.012	0.0	0.0	0.0
5940	10:01:33 AM	0.011	0.012	0.0	0.0	0.0

CAMP Station
CHA - 1

Elapsed Time (seconds)	Timestamp	Mass Concentration Total (mg/m3)	Dustrak TWA (mg/m3)	PID Average (ppm)	PID Maximum (ppm)	PID TWA (ppm)
6000	10:02:33 AM	0.011	0.012	0.0	0.0	0.0
6060	10:03:33 AM	0.011	0.012	0.0	0.0	0.0
6120	10:04:33 AM	0.012	0.012	0.0	0.0	0.0
6180	10:05:33 AM	0.012	0.012	0.0	0.0	0.0
6240	10:06:33 AM	0.012	0.012	0.0	0.0	0.0
6300	10:07:33 AM	0.011	0.012	0.0	0.0	0.0
6360	10:08:33 AM	0.011	0.012	0.0	0.0	0.0
6420	10:09:33 AM	0.012	0.012	0.0	0.0	0.0
6480	10:10:33 AM	0.012	0.012	0.0	0.0	0.0
6540	10:11:33 AM	0.012	0.012	0.0	0.0	0.0
6600	10:12:33 AM	0.012	0.012	0.0	0.0	0.0
6660	10:13:33 AM	0.012	0.012	0.0	0.0	0.0
6720	10:14:33 AM	0.015	0.012	0.0	0.0	0.0
6780	10:15:33 AM	0.012	0.012	0.0	0.0	0.0
6840	10:16:33 AM	0.012	0.012	0.0	0.0	0.0
6900	10:17:33 AM	0.012	0.012	0.0	0.0	0.0
6960	10:18:33 AM	0.012	0.012	0.0	0.0	0.0
7020	10:19:33 AM	0.012	0.013	0.0	0.0	0.0
7080	10:20:33 AM	0.012	0.013	0.0	0.0	0.0
7140	10:21:33 AM	0.014	0.013	0.0	0.0	0.0
7200	10:22:33 AM	0.013	0.013	0.0	0.0	0.0
7260	10:23:33 AM	0.012	0.013	0.0	0.0	0.0
7320	10:24:33 AM	0.012	0.013	0.0	0.0	0.0
7380	10:25:33 AM	0.012	0.013	0.0	0.0	0.0
7440	10:26:33 AM	0.012	0.013	0.0	0.0	0.0
7500	10:27:33 AM	0.012	0.013	0.0	0.0	0.0
7560	10:28:33 AM	0.013	0.013	0.0	0.0	0.0
7620	10:29:33 AM	0.013	0.013	0.0	0.0	0.0
7680	10:30:33 AM	0.013	0.013	0.0	0.0	0.0
7740	10:31:33 AM	0.013	0.013	0.0	0.0	0.0
7800	10:32:33 AM	0.012	0.013	0.0	0.0	0.0
7860	10:33:33 AM	0.013	0.013	0.0	0.0	0.0
7920	10:34:33 AM	0.013	0.013	0.0	0.0	0.0
7980	10:35:33 AM	0.012	0.013	0.0	0.0	0.0
8040	10:36:33 AM	0.013	0.013	0.0	0.0	0.0
8100	10:37:33 AM	0.013	0.013	0.0	0.0	0.0
8160	10:38:33 AM	0.013	0.012	0.0	0.0	0.0
8220	10:39:33 AM	0.013	0.012	0.0	0.0	0.0
8280	10:40:33 AM	0.013	0.012	0.0	0.0	0.0
8340	10:41:33 AM	0.013	0.012	0.0	0.0	0.0
8400	10:42:33 AM	0.012	0.012	0.0	0.0	0.0
8460	10:43:33 AM	0.013	0.013	0.0	0.0	0.0
8520	10:44:33 AM	0.012	0.012	0.0	0.0	0.0
8580	10:45:33 AM	0.012	0.012	0.0	0.0	0.0
8640	10:46:33 AM	0.012	0.012	0.0	0.0	0.0
8700	10:47:33 AM	0.013	0.013	0.0	0.0	0.0
8760	10:48:33 AM	0.012	0.012	0.0	0.0	0.0
8820	10:49:33 AM	0.012	0.012	0.0	0.0	0.0
8880	10:50:33 AM	0.012	0.012	0.0	0.0	0.0
8940	10:51:33 AM	0.013	0.012	0.0	0.0	0.0
9000	10:52:33 AM	0.012	0.012	0.0	0.0	0.0
9060	10:53:33 AM	0.013	0.012	0.0	0.0	0.0
9120	10:54:33 AM	0.013	0.012	0.0	0.0	0.0
9180	10:55:33 AM	0.013	0.012	0.0	0.0	0.0
9240	10:56:33 AM	0.013	0.012	0.0	0.0	0.0

CAMP Station
CHA - 1

Elapsed Time (seconds)	Timestamp	Mass Concentration Total (mg/m3)	Dustrak TWA (mg/m3)	PID Average (ppm)	PID Maximum (ppm)	PID TWA (ppm)
9300	10:57:33 AM	0.013	0.012	0.0	0.0	0.0
9360	10:58:33 AM	0.012	0.012	0.0	0.0	0.0
9420	10:59:33 AM	0.012	0.012	0.0	0.0	0.0
9480	11:00:33 AM	0.012	0.012	0.0	0.0	0.0
9540	11:01:33 AM	0.013	0.012	0.0	0.0	0.0
9600	11:02:33 AM	0.012	0.012	0.0	0.0	0.0
9660	11:03:33 AM	0.012	0.012	0.0	0.0	0.0
9720	11:04:33 AM	0.012	0.012	0.0	0.0	0.0
9780	11:05:33 AM	0.012	0.012	0.0	0.0	0.0
9840	11:06:33 AM	0.012	0.012	0.0	0.0	0.0
9900	11:07:33 AM	0.012	0.012	0.0	0.0	0.0
9960	11:08:33 AM	0.012	0.012	0.0	0.0	0.0
10020	11:09:33 AM	0.012	0.012	0.0	0.0	0.0
10080	11:10:33 AM	0.012	0.012	0.0	0.0	0.0
10140	11:11:33 AM	0.012	0.012	0.0	0.0	0.0
10200	11:12:33 AM	0.012	0.012	0.0	0.0	0.0
10260	11:13:33 AM	0.012	0.013	0.0	0.0	0.0
10320	11:14:33 AM	0.012	0.013	0.0	0.0	0.0
10380	11:15:33 AM	0.012	0.013	0.0	0.0	0.0
10440	11:16:33 AM	0.012	0.013	0.0	0.0	0.0
10500	11:17:33 AM	0.012	0.013	0.0	0.0	0.0
10560	11:18:33 AM	0.012	0.013	0.0	0.0	0.0
10620	11:19:33 AM	0.012	0.013	0.0	0.0	0.0
10680	11:20:33 AM	0.012	0.013	0.0	0.0	0.0
10740	11:21:33 AM	0.012	0.013	0.0	0.0	0.0
10800	11:22:33 AM	0.011	0.013	0.0	0.0	0.0
10860	11:23:33 AM	0.012	0.013	0.0	0.0	0.0
10920	11:24:33 AM	0.012	0.013	0.0	0.0	0.0
10980	11:25:33 AM	0.012	0.013	0.0	0.0	0.0
11040	11:26:33 AM	0.012	0.013	0.0	0.0	0.0
11100	11:27:33 AM	0.022	0.013	0.0	0.0	0.0
11160	11:28:33 AM	0.012	0.012	0.0	0.0	0.0
11220	11:29:33 AM	0.012	0.012	0.0	0.0	0.0
11280	11:30:33 AM	0.013	0.012	0.0	0.0	0.0
11340	11:31:33 AM	0.014	0.012	0.0	0.0	0.0
11400	11:32:33 AM	0.014	0.012	0.0	0.0	0.0
11460	11:33:33 AM	0.012	0.012	0.0	0.0	0.0
11520	11:34:33 AM	0.012	0.012	0.0	0.0	0.0
11580	11:35:33 AM	0.012	0.012	0.0	0.0	0.0
11640	11:36:33 AM	0.012	0.012	0.0	0.0	0.0
11700	11:37:33 AM	0.012	0.012	0.0	0.0	0.0
11760	11:38:33 AM	0.012	0.012	0.0	0.0	0.0
11820	11:39:33 AM	0.012	0.012	0.0	0.0	0.0
11880	11:40:33 AM	0.012	0.012	0.0	0.0	0.0
11940	11:41:33 AM	0.012	0.012	0.0	0.0	0.0
12000	11:42:33 AM	0.012	0.012	0.0	0.0	0.0
12060	11:43:33 AM	0.012	0.012	0.0	0.0	0.0
12120	11:44:33 AM	0.012	0.012	0.0	0.0	0.0
12180	11:45:33 AM	0.011	0.012	0.0	0.0	0.0
12240	11:46:33 AM	0.011	0.012	0.0	0.0	0.0
12300	11:47:33 AM	0.012	0.012	0.0	0.0	0.0
12360	11:48:33 AM	0.012	0.012	0.0	0.0	0.0
12420	11:49:33 AM	0.012	0.012	0.0	0.0	0.0
12480	11:50:33 AM	0.012	0.012	0.0	0.0	0.0
12540	11:51:33 AM	0.012	0.012	0.0	0.0	0.0

CAMP Station
CHA - 1

Elapsed Time (seconds)	Timestamp	Mass Concentration Total (mg/m3)	Dustrak TWA (mg/m3)	PID Average (ppm)	PID Maximum (ppm)	PID TWA (ppm)
12600	11:52:33 AM	0.012	0.012	0.0	0.0	0.0
12660	11:53:33 AM	0.012	0.012	0.0	0.0	0.0
12720	11:54:33 AM	0.012	0.012	0.0	0.0	0.0
12780	11:55:33 AM	0.012	0.012	0.0	0.0	0.0
12840	11:56:33 AM	0.012	0.012	0.0	0.0	0.0
12900	11:57:33 AM	0.012	0.012	0.0	0.0	0.0
12960	11:58:33 AM	0.012	0.012	0.0	0.0	0.0
13020	11:59:33 AM	0.012	0.012	0.0	0.0	0.0
13080	12:00:33 PM	0.012	0.012	0.0	0.0	0.0
13140	12:01:33 PM	0.012	0.012	0.0	0.0	0.0
13200	12:02:33 PM	0.012	0.012	0.0	0.0	0.0
13260	12:03:33 PM	0.012	0.012	0.0	0.0	0.0
13320	12:04:33 PM	0.012	0.012	0.0	0.0	0.0
13380	12:05:33 PM	0.012	0.012	0.0	0.0	0.0
13440	12:06:33 PM	0.012	0.012	0.0	0.0	0.0
13500	12:07:33 PM	0.012	0.012	0.0	0.0	0.0
13560	12:08:33 PM	0.012	0.012	0.0	0.0	0.0
13620	12:09:33 PM	0.013	0.012	0.0	0.0	0.0
13680	12:10:33 PM	0.012	0.012	0.0	0.0	0.0
13740	12:11:33 PM	0.012	0.011	0.0	0.0	0.0
13800	12:12:33 PM	0.012	0.011	0.0	0.0	0.0
13860	12:13:33 PM	0.012	0.011	0.0	0.0	0.0
13920	12:14:33 PM	0.012	0.011	0.0	0.0	0.0
13980	12:15:33 PM	0.011	0.011	0.0	0.0	0.0
14040	12:16:33 PM	0.011	0.011	0.0	0.0	0.0
14100	12:17:33 PM	0.011	0.011	0.0	0.0	0.0
14160	12:18:33 PM	0.012	0.011	0.0	0.0	0.0
14220	12:19:33 PM	0.011	0.011	0.0	0.0	0.0
14280	12:20:33 PM	0.011	0.011	0.0	0.0	0.0
14340	12:21:33 PM	0.012	0.011	0.0	0.0	0.0
14400	12:22:33 PM	0.012	0.011	0.0	0.0	0.0
14460	12:23:33 PM	0.011	0.012	0.0	0.0	0.0
14520	12:24:33 PM	0.011	0.012	0.0	0.0	0.0
14580	12:25:33 PM	0.011	0.012	0.0	0.0	0.0
14640	12:26:33 PM	0.011	0.012	0.0	0.0	0.0
14700	12:27:33 PM	0.011	0.012	0.0	0.0	0.0
14760	12:28:33 PM	0.011	0.012	0.0	0.0	0.0
14820	12:29:33 PM	0.011	0.011	0.0	0.0	0.0
14880	12:30:33 PM	0.011	0.011	0.0	0.0	0.0
14940	12:31:33 PM	0.011	0.011	0.0	0.0	0.0
15000	12:32:33 PM	0.011	0.011	0.0	0.1	0.0
15060	12:33:33 PM	0.011	0.011	0.5	1.1	0.0
15120	12:34:33 PM	0.011	0.011	0.0	0.0	0.0
15180	12:35:33 PM	0.011	0.011	0.0	0.0	0.0
15240	12:36:33 PM	0.012	0.011	0.0	0.0	0.0
15300	12:37:33 PM	0.02	0.011	0.0	0.0	0.0
15360	12:38:33 PM	0.012	0.010	0.0	0.0	0.0
15420	12:39:33 PM	0.011	0.010	0.0	0.0	0.0
15480	12:40:33 PM	0.01	0.010	0.0	0.0	0.0
15540	12:41:33 PM	0.01	0.010	0.0	0.0	0.0
15600	12:42:33 PM	0.01	0.010	0.0	0.0	0.0
15660	12:43:33 PM	0.009	0.010	0.0	0.0	0.0
15720	12:44:33 PM	0.01	0.010	0.0	0.0	0.0
15780	12:45:33 PM	0.01	0.010	0.0	0.0	0.0
15840	12:46:33 PM	0.009	0.010	0.0	0.0	0.0

CAMP Station
CHA - 1

Elapsed Time (seconds)	Timestamp	Mass Concentration Total (mg/m3)	Dustrak TWA (mg/m3)	PID Average (ppm)	PID Maximum (ppm)	PID TWA (ppm)
15900	12:47:33 PM	0.009	0.010	0.0	0.0	0.0
15960	12:48:33 PM	0.009	0.010	0.0	0.0	0.0
16020	12:49:33 PM	0.01	0.010	0.0	0.0	0.0
16080	12:50:33 PM	0.01	0.010	0.0	0.0	0.0
16140	12:51:33 PM	0.01	0.010	0.0	0.0	0.0
16200	12:52:33 PM	0.01	0.010	0.0	0.0	0.0
16260	12:53:33 PM	0.01	0.011	0.0	0.0	0.0
16320	12:54:33 PM	0.01	0.011	0.0	0.0	0.0
16380	12:55:33 PM	0.011	0.011	0.0	0.0	0.0
16440	12:56:33 PM	0.01	0.010	0.0	0.0	0.0
16500	12:57:33 PM	0.011	0.010	0.0	0.0	0.0
16560	12:58:33 PM	0.012	0.010	0.0	0.0	0.0
16620	12:59:33 PM	0.011	0.010	0.0	0.0	0.0
16680	1:00:33 PM	0.01	0.010	0.0	0.0	0.0
16740	1:01:33 PM	0.01	0.010	0.0	0.0	0.0
16800	1:02:33 PM	0.01	0.010	0.0	0.0	0.0
16860	1:03:33 PM	0.01	0.010	0.0	0.0	0.0
16920	1:04:33 PM	0.01	0.011	0.0	0.0	0.0
16980	1:05:33 PM	0.011	0.011	0.0	0.0	0.0
17040	1:06:33 PM	0.011	0.010	0.0	0.0	0.0
17100	1:07:33 PM	0.011	0.010	0.0	0.0	0.0
17160	1:08:33 PM	0.01	0.010	0.0	0.0	0.0
17220	1:09:33 PM	0.01	0.010	0.0	0.0	0.0
17280	1:10:33 PM	0.01	0.010	0.0	0.0	0.0
17340	1:11:33 PM	0.01	0.010	0.0	0.0	0.0
17400	1:12:33 PM	0.01	0.010	0.0	0.0	0.0
17460	1:13:33 PM	0.011	0.010	0.0	0.0	0.0
17520	1:14:33 PM	0.01	0.010	0.0	0.0	0.0
17580	1:15:33 PM	0.011	0.010	0.0	0.0	0.0
17640	1:16:33 PM	0.01	0.010	0.0	0.0	0.0
17700	1:17:33 PM	0.011	0.010	0.0	0.0	0.0
17760	1:18:33 PM	0.012	0.010	0.0	0.0	0.0
17820	1:19:33 PM	0.01	0.010	0.0	0.0	0.0
17880	1:20:33 PM	0.01	0.010	0.0	0.0	0.0
17940	1:21:33 PM	0.01	0.010	0.0	0.0	0.0
18000	1:22:33 PM	0.01	0.010	0.0	0.0	0.0
18060	1:23:33 PM	0.01	0.010	0.0	0.0	0.0
18120	1:24:33 PM	0.01	0.010	0.0	0.0	0.0
18180	1:25:33 PM	0.01	0.010	0.0	0.0	0.0
18240	1:26:33 PM	0.01	0.010	0.0	0.0	0.0
18300	1:27:33 PM	0.011	0.010	0.0	0.0	0.0
18360	1:28:33 PM	0.01	0.010	0.0	0.0	0.0
18420	1:29:33 PM	0.01	0.010	0.0	0.0	0.0
18480	1:30:33 PM	0.01	0.010	0.0	0.0	0.0
18540	1:31:33 PM	0.01	0.010	0.0	0.0	0.0
18600	1:32:33 PM	0.012	0.009	0.0	0.0	0.0
18660	1:33:33 PM	0.01	0.009	0.0	0.0	0.0
18720	1:34:33 PM	0.009	0.009	0.0	0.0	0.0
18780	1:35:33 PM	0.01	0.009	0.0	0.0	0.0
18840	1:36:33 PM	0.01	0.009	0.0	0.0	0.0
18900	1:37:33 PM	0.009	0.009	0.0	0.0	0.0
18960	1:38:33 PM	0.009	0.009	0.0	0.0	0.0
19020	1:39:33 PM	0.009	0.009	0.0	0.0	0.0
19080	1:40:33 PM	0.009	0.009	0.0	0.0	0.0
19140	1:41:33 PM	0.009	0.009	0.0	0.0	0.0

CAMP Station
CHA - 1

Elapsed Time (seconds)	Timestamp	Mass Concentration Total (mg/m3)	Dustrak TWA (mg/m3)	PID Average (ppm)	PID Maximum (ppm)	PID TWA (ppm)
19200	1:42:33 PM	0.009	0.008	0.0	0.0	0.0
19260	1:43:33 PM	0.01	0.008	0.0	0.0	0.0
19320	1:44:33 PM	0.009	0.008	0.0	0.0	0.0
19380	1:45:33 PM	0.009	0.008	0.0	0.0	0.0
19440	1:46:33 PM	0.008	0.008	0.0	0.0	0.0
19500	1:47:33 PM	0.009	0.008	0.0	0.0	0.0
19560	1:48:33 PM	0.008	0.008	0.0	0.0	0.0
19620	1:49:33 PM	0.008	0.008	0.0	0.0	0.0
19680	1:50:33 PM	0.009	0.009	0.0	0.0	0.0
19740	1:51:33 PM	0.008	0.009	0.0	0.0	0.0
19800	1:52:33 PM	0.008	0.009	0.0	0.0	0.0
19860	1:53:33 PM	0.008	0.009	0.0	0.0	0.0
19920	1:54:33 PM	0.008	0.009	0.0	0.0	0.0
19980	1:55:33 PM	0.008	0.009	0.0	0.0	0.0
20040	1:56:33 PM	0.008	0.009	0.0	0.0	0.0
20100	1:57:33 PM	0.008	0.009	0.0	0.0	0.0
20160	1:58:33 PM	0.009	0.009	0.0	0.0	0.0
20220	1:59:33 PM	0.009	0.009	0.0	0.0	0.0
20280	2:00:33 PM	0.009	0.009	0.0	0.0	0.0
20340	2:01:33 PM	0.009	0.009	0.0	0.0	0.0
20400	2:02:33 PM	0.009	0.009	0.0	0.0	0.0
20460	2:03:33 PM	0.009	0.009	0.0	0.0	0.0
20520	2:04:33 PM	0.009	0.009	0.0	0.0	0.0
20580	2:05:33 PM	0.009	0.009	0.0	0.0	0.0
20640	2:06:33 PM	0.009	0.009	0.0	0.0	0.0
20700	2:07:33 PM	0.009	0.009	0.0	0.0	0.0
20760	2:08:33 PM	0.009	0.009	0.0	0.0	0.0
20820	2:09:33 PM	0.009	0.009	0.0	0.0	0.0
20880	2:10:33 PM	0.009	0.009	0.0	0.0	0.0
20940	2:11:33 PM	0.009	0.009	0.0	0.0	0.0
21000	2:12:33 PM	0.009	0.009	0.0	0.0	0.0
21060	2:13:33 PM	0.009	0.009	0.0	0.0	0.0
21120	2:14:33 PM	0.009	0.009	0.0	0.0	0.0
21180	2:15:33 PM	0.009	0.009	0.0	0.0	0.0
21240	2:16:33 PM	0.009	0.009	0.0	0.0	0.0
21300	2:17:33 PM	0.009	0.009	0.0	0.0	0.0
21360	2:18:33 PM	0.009	0.009	0.0	0.0	0.0
21420	2:19:33 PM	0.008	0.010	0.0	0.0	0.0
21480	2:20:33 PM	0.009	0.010	0.0	0.0	0.0
21540	2:21:33 PM	0.009	0.010	0.0	0.0	0.0
21600	2:22:33 PM	0.009	0.010	0.0	0.0	0.0
21660	2:23:33 PM	0.009	0.010	0.0	0.0	0.0
21720	2:24:33 PM	0.009	0.010	0.0	0.0	0.0
21780	2:25:33 PM	0.01	0.010	0.0	0.0	0.0
21840	2:26:33 PM	0.011	0.010	0.0	0.0	0.0
21900	2:27:33 PM	0.01	0.010	0.0	0.0	0.0
21960	2:28:33 PM	0.009	0.010	0.0	0.0	0.0
22020	2:29:33 PM	0.009	0.010	0.0	0.0	0.0
22080	2:30:33 PM	0.009	0.010	0.0	0.0	0.0
22140	2:31:33 PM	0.01	0.010	0.0	0.0	0.0
22200	2:32:33 PM	0.011	0.010	0.0	0.0	0.0
22260	2:33:33 PM	0.011	0.010	0.0	0.0	0.0
22320	2:34:33 PM	0.01	0.009	0.0	0.0	0.0
22380	2:35:33 PM	0.009	0.009	0.0	0.0	0.0
22440	2:36:33 PM	0.009	0.009	0.0	0.0	0.0

CAMP Station
CHA - 1

Elapsed Time (seconds)	Timestamp	Mass Concentration Total (mg/m3)	Dustrak TWA (mg/m3)	PID Average (ppm)	PID Maximum (ppm)	PID TWA (ppm)
22500	2:37:33 PM	0.009	0.009	0.0	0.0	0.0
22560	2:38:33 PM	0.009	0.010	0.0	0.0	0.0
22620	2:39:33 PM	0.01	0.010	0.0	0.0	0.0
22680	2:40:33 PM	0.009	0.010	0.0	0.0	0.0
22740	2:41:33 PM	0.01	0.010	0.0	0.0	0.0

CAMP Station
CHA - 1

Elapsed Time (seconds)	Timestamp	Mass Concentration Total (mg/m3)	Dustrak TWA (mg/m3)	PID Average (ppm)	PID Maximum (ppm)	PID TWA (ppm)
6/26/19 6:25 AM						
60	6:25:25 AM	0.019	0.015			
120	6:26:25 AM	0.016	0.015			
180	6:27:25 AM	0.016	0.015			
240	6:28:25 AM	0.014	0.014			
300	6:29:25 AM	0.014	0.014			
360	6:30:25 AM	0.015	0.014			
420	6:31:25 AM	0.015	0.014			
480	6:32:25 AM	0.015	0.014	Dustrak started before PID		
540	6:33:25 AM	0.014	0.014			
600	6:34:25 AM	0.014	0.014			
660	6:35:25 AM	0.015	0.014			
720	6:36:25 AM	0.014	0.014			
780	6:37:25 AM	0.014	0.014			
840	6:38:25 AM	0.016	0.014			
900	6:39:25 AM	0.015	0.014			
960	6:40:25 AM	0.014	0.014	0.0	0.0	0.0
1020	6:41:25 AM	0.014	0.014	0.0	0.0	0.0
1080	6:42:25 AM	0.014	0.014	0.0	0.0	0.0
1140	6:43:25 AM	0.014	0.014	0.0	0.0	0.0
1200	6:44:25 AM	0.014	0.014	0.0	0.0	0.0
1260	6:45:25 AM	0.014	0.015	0.0	0.0	0.0
1320	6:46:25 AM	0.014	0.015	0.0	0.0	0.0
1380	6:47:25 AM	0.014	0.015	0.0	0.0	0.0
1440	6:48:25 AM	0.014	0.015	0.0	0.0	0.0
1500	6:49:25 AM	0.014	0.015	0.0	0.0	0.0
1560	6:50:25 AM	0.014	0.015	0.0	0.0	0.0
1620	6:51:25 AM	0.014	0.015	0.0	0.0	0.0
1680	6:52:25 AM	0.015	0.015	0.0	0.0	0.0
1740	6:53:25 AM	0.015	0.014	0.0	0.0	0.0
1800	6:54:25 AM	0.017	0.014	0.0	0.0	0.0
1860	6:55:25 AM	0.015	0.015	0.0	0.0	0.0
1920	6:56:25 AM	0.014	0.015	0.0	0.0	0.0
1980	6:57:25 AM	0.014	0.015	0.0	0.0	0.0
2040	6:58:25 AM	0.015	0.015	0.0	0.0	0.0
2100	6:59:25 AM	0.016	0.015	0.0	0.0	0.0
2160	7:00:25 AM	0.014	0.015	0.0	0.0	0.0
2220	7:01:25 AM	0.014	0.015	0.0	0.0	0.0
2280	7:02:25 AM	0.013	0.015	0.0	0.0	0.0
2340	7:03:25 AM	0.014	0.015	0.0	0.0	0.0
2400	7:04:25 AM	0.014	0.015	0.0	0.0	0.0
2460	7:05:25 AM	0.014	0.015	0.0	0.0	0.0
2520	7:06:25 AM	0.014	0.015	0.0	0.0	0.0
2580	7:07:25 AM	0.014	0.015	0.0	0.0	0.0
2640	7:08:25 AM	0.015	0.015	0.0	0.0	0.0
2700	7:09:25 AM	0.018	0.015	0.0	0.0	0.0
2760	7:10:25 AM	0.023	0.015	0.0	0.0	0.0
2820	7:11:25 AM	0.015	0.015	0.0	0.0	0.0
2880	7:12:25 AM	0.015	0.014	0.0	0.0	0.0
2940	7:13:25 AM	0.014	0.015	0.0	0.0	0.0
3000	7:14:25 AM	0.014	0.015	0.0	0.0	0.0
3060	7:15:25 AM	0.014	0.015	0.0	0.0	0.0
3120	7:16:25 AM	0.014	0.015	0.0	0.0	0.0
3180	7:17:25 AM	0.014	0.015	0.0	0.0	0.0
3240	7:18:25 AM	0.014	0.015	0.0	0.0	0.0

CAMP Station
CHA - 1

Elapsed Time (seconds)	Timestamp	Mass Concentration Total (mg/m3)	Dustrak TWA (mg/m3)	PID Average (ppm)	PID Maximum (ppm)	PID TWA (ppm)
3300	7:19:25 AM	0.014	0.016	0.0	0.0	0.0
3360	7:20:25 AM	0.014	0.016	0.0	0.0	0.0
3420	7:21:25 AM	0.015	0.016	0.0	0.0	0.0
3480	7:22:25 AM	0.016	0.016	0.0	0.0	0.0
3540	7:23:25 AM	0.016	0.016	0.0	0.0	0.0
3600	7:24:25 AM	0.015	0.016	0.0	0.0	0.0
3660	7:25:25 AM	0.014	0.016	0.0	0.0	0.0
3720	7:26:25 AM	0.014	0.017	0.0	0.0	0.0
3780	7:27:25 AM	0.016	0.017	0.0	0.0	0.0
3840	7:28:25 AM	0.017	0.017	0.0	0.0	0.0
3900	7:29:25 AM	0.016	0.017	0.0	0.0	0.0
3960	7:30:25 AM	0.017	0.017	0.0	0.0	0.0
4020	7:31:25 AM	0.016	0.017	0.0	0.0	0.0
4080	7:32:25 AM	0.016	0.017	0.0	0.0	0.0
4140	7:33:25 AM	0.018	0.017	0.0	0.0	0.0
4200	7:34:25 AM	0.018	0.017	0.0	0.0	0.0
4260	7:35:25 AM	0.017	0.017	0.0	0.0	0.0
4320	7:36:25 AM	0.016	0.017	0.0	0.0	0.0
4380	7:37:25 AM	0.016	0.018	0.0	0.0	0.0
4440	7:38:25 AM	0.015	0.018	0.0	0.0	0.0
4500	7:39:25 AM	0.017	0.018	0.0	0.0	0.0
4560	7:40:25 AM	0.021	0.018	0.0	0.0	0.0
4620	7:41:25 AM	0.022	0.019	0.0	0.0	0.0
4680	7:42:25 AM	0.016	0.018	0.0	0.0	0.0
4740	7:43:25 AM	0.016	0.018	0.0	0.0	0.0
4800	7:44:25 AM	0.017	0.018	0.0	0.0	0.0
4860	7:45:25 AM	0.016	0.018	0.0	0.0	0.0
4920	7:46:25 AM	0.017	0.018	0.0	0.0	0.0
4980	7:47:25 AM	0.016	0.018	0.0	0.0	0.0
5040	7:48:25 AM	0.016	0.018	0.0	0.0	0.0
5100	7:49:25 AM	0.017	0.018	0.0	0.0	0.0
5160	7:50:25 AM	0.022	0.018	0.0	0.0	0.0
5220	7:51:25 AM	0.023	0.018	0.0	0.0	0.0
5280	7:52:25 AM	0.02	0.017	0.0	0.0	0.0
5340	7:53:25 AM	0.016	0.017	0.0	0.0	0.0
5400	7:54:25 AM	0.017	0.017	0.0	0.0	0.0
5460	7:55:25 AM	0.028	0.017	0.0	0.0	0.0
5520	7:56:25 AM	0.015	0.016	0.0	0.0	0.0
5580	7:57:25 AM	0.018	0.016	0.0	0.0	0.0
5640	7:58:25 AM	0.016	0.016	0.0	0.0	0.0
5700	7:59:25 AM	0.017	0.016	0.0	0.0	0.0
5760	8:00:25 AM	0.016	0.016	0.0	0.0	0.0
5820	8:01:25 AM	0.019	0.015	0.0	0.0	0.0
5880	8:02:25 AM	0.016	0.015	0.0	0.0	0.0
5940	8:03:25 AM	0.015	0.015	0.0	0.0	0.0
6000	8:04:25 AM	0.014	0.015	0.0	0.0	0.0
6060	8:05:25 AM	0.014	0.015	0.0	0.0	0.0
6120	8:06:25 AM	0.015	0.015	0.0	0.0	0.0
6180	8:07:25 AM	0.014	0.015	0.0	0.0	0.0
6240	8:08:25 AM	0.015	0.015	0.0	0.0	0.0
6300	8:09:25 AM	0.016	0.016	0.0	0.0	0.0
6360	8:10:25 AM	0.016	0.016	0.0	0.0	0.0
6420	8:11:25 AM	0.016	0.016	0.0	0.0	0.0
6480	8:12:25 AM	0.016	0.016	0.0	0.0	0.0
6540	8:13:25 AM	0.016	0.016	0.0	0.0	0.0

CAMP Station
CHA - 1

Elapsed Time (seconds)	Timestamp	Mass Concentration Total (mg/m3)	Dustrak TWA (mg/m3)	PID Average (ppm)	PID Maximum (ppm)	PID TWA (ppm)
6600	8:14:25 AM	0.016	0.015	0.0	0.0	0.0
6660	8:15:25 AM	0.014	0.015	0.0	0.0	0.0
6720	8:16:25 AM	0.015	0.015	0.0	0.0	0.0
6780	8:17:25 AM	0.015	0.015	0.0	0.0	0.0
6840	8:18:25 AM	0.015	0.015	0.0	0.0	0.0
6900	8:19:25 AM	0.017	0.015	0.0	0.0	0.0
6960	8:20:25 AM	0.014	0.015	0.0	0.0	0.0
7020	8:21:25 AM	0.015	0.015	0.0	0.0	0.0
7080	8:22:25 AM	0.016	0.015	0.0	0.0	0.0
7140	8:23:25 AM	0.016	0.015	0.0	0.0	0.0
7200	8:24:25 AM	0.018	0.015	0.0	0.0	0.0
7260	8:25:25 AM	0.017	0.015	0.0	0.0	0.0
7320	8:26:25 AM	0.015	0.014	0.0	0.0	0.0
7380	8:27:25 AM	0.014	0.014	0.0	0.0	0.0
7440	8:28:25 AM	0.013	0.014	0.0	0.0	0.0
7500	8:29:25 AM	0.013	0.014	0.0	0.0	0.0
7560	8:30:25 AM	0.014	0.014	0.0	0.0	0.0
7620	8:31:25 AM	0.017	0.014	0.0	0.0	0.0
7680	8:32:25 AM	0.014	0.014	0.0	0.0	0.0
7740	8:33:25 AM	0.014	0.014	0.0	0.0	0.0
7800	8:34:25 AM	0.013	0.014	0.0	0.0	0.0
7860	8:35:25 AM	0.017	0.014	0.0	0.0	0.0
7920	8:36:25 AM	0.017	0.014	0.0	0.0	0.0
7980	8:37:25 AM	0.013	0.014	0.0	0.0	0.0
8040	8:38:25 AM	0.014	0.014	0.0	0.0	0.0
8100	8:39:25 AM	0.013	0.014	0.0	0.0	0.0
8160	8:40:25 AM	0.014	0.014	0.0	0.0	0.0
8220	8:41:25 AM	0.013	0.014	0.0	0.0	0.0
8280	8:42:25 AM	0.015	0.014	0.0	0.0	0.0
8340	8:43:25 AM	0.014	0.014	0.0	0.0	0.0
8400	8:44:25 AM	0.013	0.014	0.0	0.0	0.0
8460	8:45:25 AM	0.013	0.014	0.0	0.0	0.0
8520	8:46:25 AM	0.015	0.014	0.0	0.0	0.0
8580	8:47:25 AM	0.015	0.014	0.0	0.0	0.0
8640	8:48:25 AM	0.014	0.014	0.0	0.0	0.0
8700	8:49:25 AM	0.015	0.014	0.0	0.0	0.0
8760	8:50:25 AM	0.013	0.014	0.0	0.0	0.0
8820	8:51:25 AM	0.013	0.014	0.0	0.0	0.0
8880	8:52:25 AM	0.016	0.014	0.0	0.0	0.0
8940	8:53:25 AM	0.013	0.014	0.0	0.0	0.0
9000	8:54:25 AM	0.014	0.014	0.0	0.0	0.0
9060	8:55:25 AM	0.016	0.014	0.0	0.0	0.0
9120	8:56:25 AM	0.014	0.014	0.0	0.0	0.0
9180	8:57:25 AM	0.014	0.014	0.0	0.0	0.0
9240	8:58:25 AM	0.014	0.014	0.0	0.0	0.0
9300	8:59:25 AM	0.014	0.014	0.0	0.0	0.0
9360	9:00:25 AM	0.013	0.014	0.0	0.0	0.0
9420	9:01:25 AM	0.012	0.014	0.0	0.0	0.0
9480	9:02:25 AM	0.013	0.014	0.0	0.0	0.0
9540	9:03:25 AM	0.014	0.014	0.0	0.0	0.0
9600	9:04:25 AM	0.014	0.014	0.0	0.0	0.0
9660	9:05:25 AM	0.014	0.014	0.0	0.0	0.0
9720	9:06:25 AM	0.015	0.014	0.0	0.0	0.0
9780	9:07:25 AM	0.014	0.014	0.0	0.0	0.0
9840	9:08:25 AM	0.014	0.014	0.0	0.0	0.0

CAMP Station
CHA - 1

Elapsed Time (seconds)	Timestamp	Mass Concentration Total (mg/m3)	Dustrak TWA (mg/m3)	PID Average (ppm)	PID Maximum (ppm)	PID TWA (ppm)
9900	9:09:25 AM	0.019	0.014	0.0	0.0	0.0
9960	9:10:25 AM	0.015	0.014	0.0	0.0	0.0
10020	9:11:25 AM	0.016	0.014	0.0	0.0	0.0
10080	9:12:25 AM	0.014	0.014	0.0	0.0	0.0
10140	9:13:25 AM	0.014	0.014	0.0	0.0	0.0
10200	9:14:25 AM	0.014	0.014	0.0	0.0	0.0
10260	9:15:25 AM	0.013	0.014	0.0	0.0	0.0
10320	9:16:25 AM	0.013	0.014	0.0	0.0	0.0
10380	9:17:25 AM	0.014	0.014	0.0	0.0	0.0
10440	9:18:25 AM	0.014	0.014	0.0	0.0	0.0
10500	9:19:25 AM	0.014	0.014	0.0	0.0	0.0
10560	9:20:25 AM	0.014	0.014	0.0	0.0	0.0
10620	9:21:25 AM	0.013	0.014	0.0	0.0	0.0
10680	9:22:25 AM	0.014	0.015	0.0	0.0	0.0
10740	9:23:25 AM	0.015	0.015	0.0	0.0	0.0
10800	9:24:25 AM	0.014	0.014	0.0	0.0	0.0
10860	9:25:25 AM	0.014	0.015	0.0	0.0	0.0
10920	9:26:25 AM	0.015	0.015	0.0	0.0	0.0
10980	9:27:25 AM	0.014	0.015	0.0	0.0	0.0
11040	9:28:25 AM	0.014	0.015	0.0	0.0	0.0
11100	9:29:25 AM	0.015	0.015	0.0	0.0	0.0
11160	9:30:25 AM	0.014	0.015	0.0	0.0	0.0
11220	9:31:25 AM	0.014	0.015	0.0	0.0	0.0
11280	9:32:25 AM	0.014	0.015	0.0	0.0	0.0
11340	9:33:25 AM	0.017	0.015	0.0	0.0	0.0
11400	9:34:25 AM	0.015	0.015	0.0	0.0	0.0
11460	9:35:25 AM	0.015	0.015	0.0	0.0	0.0
11520	9:36:25 AM	0.014	0.015	0.0	0.0	0.0
11580	9:37:25 AM	0.014	0.015	0.0	0.0	0.0
11640	9:38:25 AM	0.014	0.015	0.0	0.0	0.0
11700	9:39:25 AM	0.016	0.015	0.0	0.0	0.0
11760	9:40:25 AM	0.016	0.015	0.0	0.0	0.0
11820	9:41:25 AM	0.015	0.015	0.0	0.0	0.0
11880	9:42:25 AM	0.017	0.015	0.0	0.0	0.0
11940	9:43:25 AM	0.016	0.015	0.0	0.0	0.0
12000	9:44:25 AM	0.014	0.015	0.0	0.0	0.0
12060	9:45:25 AM	0.014	0.015	0.0	0.0	0.0
12120	9:46:25 AM	0.014	0.015	0.0	0.0	0.0
12180	9:47:25 AM	0.015	0.015	0.0	0.0	0.0
12240	9:48:25 AM	0.017	0.015	0.0	0.0	0.0
12300	9:49:25 AM	0.014	0.015	0.0	0.0	0.0
12360	9:50:25 AM	0.015	0.015	0.0	0.0	0.0
12420	9:51:25 AM	0.014	0.015	0.0	0.0	0.0
12480	9:52:25 AM	0.015	0.015	0.0	0.0	0.0
12540	9:53:25 AM	0.015	0.015	0.0	0.0	0.0
12600	9:54:25 AM	0.015	0.015	0.0	0.0	0.0
12660	9:55:25 AM	0.014	0.015	0.0	0.0	0.0
12720	9:56:25 AM	0.015	0.015	0.0	0.0	0.0
12780	9:57:25 AM	0.015	0.015	0.0	0.0	0.0
12840	9:58:25 AM	0.014	0.015	0.0	0.0	0.0
12900	9:59:25 AM	0.015	0.015	0.0	0.0	0.0
12960	10:00:25 AM	0.019	0.015	0.0	0.0	0.0
13020	10:01:25 AM	0.015	0.014	0.0	0.0	0.0
13080	10:02:25 AM	0.014	0.014	0.0	0.0	0.0
13140	10:03:25 AM	0.014	0.014	0.0	0.0	0.0

CAMP Station
CHA - 1

Elapsed Time (seconds)	Timestamp	Mass Concentration Total (mg/m3)	Dustrak TWA (mg/m3)	PID Average (ppm)	PID Maximum (ppm)	PID TWA (ppm)
13200	10:04:25 AM	0.015	0.014	0.0	0.0	0.0
13260	10:05:25 AM	0.014	0.014	0.0	0.0	0.0
13320	10:06:25 AM	0.014	0.014	0.0	0.0	0.0
13380	10:07:25 AM	0.014	0.014	0.0	0.0	0.0
13440	10:08:25 AM	0.016	0.014	0.0	0.0	0.0
13500	10:09:25 AM	0.013	0.014	0.0	0.0	0.0
13560	10:10:25 AM	0.015	0.014	0.0	0.0	0.0
13620	10:11:25 AM	0.015	0.014	0.0	0.0	0.0
13680	10:12:25 AM	0.014	0.014	0.0	0.0	0.0
13740	10:13:25 AM	0.013	0.014	0.0	0.0	0.0
13800	10:14:25 AM	0.014	0.014	0.0	0.0	0.0
13860	10:15:25 AM	0.014	0.014	0.0	0.0	0.0
13920	10:16:25 AM	0.014	0.014	0.0	0.0	0.0
13980	10:17:25 AM	0.014	0.014	0.0	0.0	0.0
14040	10:18:25 AM	0.014	0.014	0.0	0.0	0.0
14100	10:19:25 AM	0.015	0.014	0.0	0.0	0.0
14160	10:20:25 AM	0.014	0.013	0.0	0.0	0.0
14220	10:21:25 AM	0.014	0.013	0.0	0.0	0.0
14280	10:22:25 AM	0.014	0.014	0.0	0.0	0.0
14340	10:23:25 AM	0.013	0.014	0.0	0.0	0.0
14400	10:24:25 AM	0.013	0.014	0.0	0.0	0.0
14460	10:25:25 AM	0.015	0.014	0.0	0.0	0.0
14520	10:26:25 AM	0.014	0.014	0.0	0.0	0.0
14580	10:27:25 AM	0.014	0.014	0.0	0.0	0.0
14640	10:28:25 AM	0.013	0.014	0.0	0.0	0.0
14700	10:29:25 AM	0.013	0.014	0.0	0.0	0.0
14760	10:30:25 AM	0.013	0.014	0.0	0.0	0.0
14820	10:31:25 AM	0.013	0.014	0.0	0.0	0.0
14880	10:32:25 AM	0.013	0.014	0.0	0.0	0.0
14940	10:33:25 AM	0.013	0.014	0.0	0.0	0.0
15000	10:34:25 AM	0.013	0.014	0.0	0.0	0.0
15060	10:35:25 AM	0.014	0.014	0.0	0.0	0.0
15120	10:36:25 AM	0.016	0.014	0.0	0.0	0.0
15180	10:37:25 AM	0.018	0.014	0.0	0.0	0.0
15240	10:38:25 AM	0.015	0.014	0.0	0.0	0.0
15300	10:39:25 AM	0.014	0.014	0.0	0.0	0.0
15360	10:40:25 AM	0.014	0.014	0.0	0.0	0.0
15420	10:41:25 AM	0.015	0.014	0.0	0.0	0.0
15480	10:42:25 AM	0.014	0.014	0.0	0.0	0.0
15540	10:43:25 AM	0.013	0.014	0.0	0.0	0.0
15600	10:44:25 AM	0.014	0.014	0.0	0.0	0.0
15660	10:45:25 AM	0.014	0.014	0.0	0.0	0.0
15720	10:46:25 AM	0.014	0.014	0.0	0.0	0.0
15780	10:47:25 AM	0.014	0.014	0.0	0.0	0.0
15840	10:48:25 AM	0.013	0.014	0.0	0.0	0.0
15900	10:49:25 AM	0.014	0.014	0.0	0.0	0.0
15960	10:50:25 AM	0.014	0.014	0.0	0.0	0.0
16020	10:51:25 AM	0.014	0.014	0.0	0.0	0.0
16080	10:52:25 AM	0.013	0.014	0.0	0.0	0.0
16140	10:53:25 AM	0.014	0.014	0.0	0.0	0.0
16200	10:54:25 AM	0.015	0.014	0.0	0.0	0.0
16260	10:55:25 AM	0.014	0.014	0.0	0.0	0.0
16320	10:56:25 AM	0.015	0.014	0.0	0.0	0.0
16380	10:57:25 AM	0.016	0.014	0.0	0.0	0.0
16440	10:58:25 AM	0.015	0.014	0.0	0.0	0.0

CAMP Station
CHA - 1

Elapsed Time (seconds)	Timestamp	Mass Concentration Total (mg/m3)	Dustrak TWA (mg/m3)	PID Average (ppm)	PID Maximum (ppm)	PID TWA (ppm)
16500	10:59:25 AM	0.016	0.014	0.0	0.0	0.0
16560	11:00:25 AM	0.014	0.014	0.0	0.0	0.0
16620	11:01:25 AM	0.014	0.014	0.0	0.0	0.0
16680	11:02:25 AM	0.014	0.014	0.0	0.0	0.0
16740	11:03:25 AM	0.014	0.014	0.0	0.0	0.0
16800	11:04:25 AM	0.014	0.014	0.0	0.0	0.0
16860	11:05:25 AM	0.014	0.014	0.0	0.0	0.0
16920	11:06:25 AM	0.014	0.014	0.0	0.0	0.0
16980	11:07:25 AM	0.014	0.014	0.0	0.0	0.0
17040	11:08:25 AM	0.014	0.014	0.0	0.0	0.0
17100	11:09:25 AM	0.014	0.014	0.0	0.0	0.0
17160	11:10:25 AM	0.014	0.015	0.0	0.0	0.0
17220	11:11:25 AM	0.014	0.015	0.0	0.0	0.0
17280	11:12:25 AM	0.014	0.015	0.0	0.0	0.0
17340	11:13:25 AM	0.014	0.015	0.0	0.0	0.0
17400	11:14:25 AM	0.014	0.015	0.0	0.0	0.0
17460	11:15:25 AM	0.014	0.015	0.0	0.0	0.0
17520	11:16:25 AM	0.014	0.015	0.0	0.0	0.0
17580	11:17:25 AM	0.014	0.015	0.0	0.0	0.0
17640	11:18:25 AM	0.016	0.015	0.0	0.0	0.0
17700	11:19:25 AM	0.015	0.015	0.0	0.0	0.0
17760	11:20:25 AM	0.016	0.014	0.0	0.0	0.0
17820	11:21:25 AM	0.015	0.014	0.0	0.0	0.0
17880	11:22:25 AM	0.014	0.014	0.0	0.0	0.0
17940	11:23:25 AM	0.015	0.015	0.0	0.0	0.0
18000	11:24:25 AM	0.015	0.015	0.0	0.0	0.0
18060	11:25:25 AM	0.015	0.015	0.0	0.0	0.0
18120	11:26:25 AM	0.015	0.015	0.0	0.0	0.0
18180	11:27:25 AM	0.015	0.015	0.0	0.0	0.0
18240	11:28:25 AM	0.014	0.015	0.0	0.0	0.0
18300	11:29:25 AM	0.013	0.015	0.0	0.0	0.0
18360	11:30:25 AM	0.013	0.016	0.0	0.0	0.0
18420	11:31:25 AM	0.013	0.016	0.0	0.0	0.0
18480	11:32:25 AM	0.015	0.016	0.0	0.0	0.0
18540	11:33:25 AM	0.015	0.016	0.0	0.0	0.0
18600	11:34:25 AM	0.014	0.016	0.0	0.0	0.0
18660	11:35:25 AM	0.014	0.016	0.0	0.0	0.0
18720	11:36:25 AM	0.015	0.016	0.0	0.0	0.0
18780	11:37:25 AM	0.018	0.016	0.0	0.0	0.0
18840	11:38:25 AM	0.018	0.016	0.0	0.0	0.0
18900	11:39:25 AM	0.017	0.016	0.0	0.0	0.0
18960	11:40:25 AM	0.014	0.016	0.0	0.0	0.0
19020	11:41:25 AM	0.017	0.016	0.0	0.0	0.0
19080	11:42:25 AM	0.017	0.015	0.0	0.0	0.0
19140	11:43:25 AM	0.017	0.015	0.0	0.0	0.0
19200	11:44:25 AM	0.018	0.015	0.0	0.0	0.0
19260	11:45:25 AM	0.019	0.015	0.0	0.0	0.0
19320	11:46:25 AM	0.016	0.014	0.0	0.0	0.0
19380	11:47:25 AM	0.016	0.014	0.0	0.0	0.0
19440	11:48:25 AM	0.014	0.014	0.0	0.0	0.0
19500	11:49:25 AM	0.015	0.014	0.0	0.0	0.0
19560	11:50:25 AM	0.015	0.014	0.0	0.0	0.0
19620	11:51:25 AM	0.014	0.014	0.0	0.0	0.0
19680	11:52:25 AM	0.014	0.014	0.0	0.0	0.0
19740	11:53:25 AM	0.013	0.014	0.0	0.0	0.0

CAMP Station
CHA - 1

Elapsed Time (seconds)	Timestamp	Mass Concentration Total (mg/m3)	Dustrak TWA (mg/m3)	PID Average (ppm)	PID Maximum (ppm)	PID TWA (ppm)
19800	11:54:25 AM	0.014	0.014	0.0	0.0	0.0
19860	11:55:25 AM	0.014	0.014	0.0	0.0	0.0
19920	11:56:25 AM	0.014	0.014	0.0	0.0	0.0
19980	11:57:25 AM	0.014	0.014	0.0	0.0	0.0
20040	11:58:25 AM	0.014	0.014	0.0	0.0	0.0
20100	11:59:25 AM	0.014	0.014	0.0	0.0	0.0
20160	12:00:25 PM	0.014	0.014	0.0	0.0	0.0
20220	12:01:25 PM	0.014	0.014	0.0	0.0	0.0
20280	12:02:25 PM	0.014	0.013	0.0	0.0	0.0
20340	12:03:25 PM	0.014	0.013	0.0	0.0	0.0
20400	12:04:25 PM	0.014	0.013	0.0	0.0	0.0
20460	12:05:25 PM	0.014	0.013	0.0	0.0	0.0
20520	12:06:25 PM	0.014	0.013	0.0	0.0	0.0
20580	12:07:25 PM	0.014	0.013	0.0	0.0	0.0
20640	12:08:25 PM	0.014	0.013	0.0	0.0	0.0
20700	12:09:25 PM	0.013	0.013	0.0	0.0	0.0
20760	12:10:25 PM	0.013	0.013	0.0	0.0	0.0
20820	12:11:25 PM	0.013	0.013	0.0	0.0	0.0
20880	12:12:25 PM	0.013	0.013	0.0	0.0	0.0
20940	12:13:25 PM	0.013	0.013	0.0	0.0	0.0
21000	12:14:25 PM	0.013	0.013	0.0	0.0	0.0
21060	12:15:25 PM	0.013	0.013	0.0	0.0	0.0
21120	12:16:25 PM	0.013	0.013	0.0	0.0	0.0
21180	12:17:25 PM	0.013	0.013	0.0	0.0	0.0
21240	12:18:25 PM	0.013	0.013	0.0	0.0	0.0
21300	12:19:25 PM	0.013	0.013	0.0	0.0	0.0
21360	12:20:25 PM	0.013	0.013	0.0	0.0	0.0
21420	12:21:25 PM	0.013	0.013	0.0	0.0	0.0
21480	12:22:25 PM	0.016	0.013	0.0	0.0	0.0
21540	12:23:25 PM	0.014	0.013	0.0	0.0	0.0
21600	12:24:25 PM	0.015	0.013	0.0	0.0	0.0
21660	12:25:25 PM	0.013	0.013	0.0	0.0	0.0
21720	12:26:25 PM	0.013	0.013	0.0	0.0	0.0
21780	12:27:25 PM	0.013	0.013	0.0	0.0	0.0
21840	12:28:25 PM	0.013	0.013	0.0	0.0	0.0
21900	12:29:25 PM	0.013	0.013	0.0	0.0	0.0
21960	12:30:25 PM	0.013	0.013	0.0	0.0	0.0
22020	12:31:25 PM	0.014	0.013	0.0	0.0	0.0
22080	12:32:25 PM	0.013	0.013	0.0	0.0	0.0
22140	12:33:25 PM	0.013	0.013	0.0	0.0	0.0
22200	12:34:25 PM	0.013	0.013	0.0	0.0	0.0
22260	12:35:25 PM	0.013	0.013	0.0	0.0	0.0
22320	12:36:25 PM	0.013	0.013	0.0	0.0	0.0
22380	12:37:25 PM	0.013	0.013	0.0	0.0	0.0
22440	12:38:25 PM	0.013	0.013	0.0	0.0	0.0
22500	12:39:25 PM	0.013	0.013	0.0	0.0	0.0
22560	12:40:25 PM	0.013	0.013	0.0	0.0	0.0
22620	12:41:25 PM	0.013	0.013	0.0	0.0	0.0
22680	12:42:25 PM	0.013	0.013	0.0	0.0	0.0
22740	12:43:25 PM	0.013	0.013	0.0	0.0	0.0
22800	12:44:25 PM	0.013	0.013	0.0	0.0	0.0
22860	12:45:25 PM	0.013	0.013	0.0	0.0	0.0
22920	12:46:25 PM	0.013	0.013	0.0	0.0	0.0
22980	12:47:25 PM	0.013	0.013	0.0	0.0	0.0
23040	12:48:25 PM	0.013	0.013	0.0	0.0	0.0

CAMP Station
CHA - 1

Elapsed Time (seconds)	Timestamp	Mass Concentration Total (mg/m3)	Dustrak TWA (mg/m3)	PID Average (ppm)	PID Maximum (ppm)	PID TWA (ppm)
23100	12:49:25 PM	0.014	0.013	0.0	0.0	0.0
23160	12:50:25 PM	0.013	0.013	0.0	0.0	0.0
23220	12:51:25 PM	0.013	0.013	0.0	0.0	0.0
23280	12:52:25 PM	0.013	0.013	0.0	0.0	0.0
23340	12:53:25 PM	0.013	0.013	0.0	0.0	0.0
23400	12:54:25 PM	0.013	0.013	0.0	0.0	0.0
23460	12:55:25 PM	0.013	0.013	0.0	0.0	0.0
23520	12:56:25 PM	0.013	0.013	0.0	0.0	0.0
23580	12:57:25 PM	0.013	0.013	0.0	0.0	0.0
23640	12:58:25 PM	0.013	0.013	0.0	0.0	0.0
23700	12:59:25 PM	0.013	0.013	0.0	0.0	0.0
23760	1:00:25 PM	0.013	0.013	0.0	0.0	0.0
23820	1:01:25 PM	0.013	0.013	0.0	0.0	0.0
23880	1:02:25 PM	0.013	0.013	0.0	0.0	0.0
23940	1:03:25 PM	0.013	0.013	0.0	0.0	0.0
24000	1:04:25 PM	0.013	0.013	0.0	0.0	0.0
24060	1:05:25 PM	0.013	0.013	0.0	0.0	0.0
24120	1:06:25 PM	0.013	0.013	0.0	0.0	0.0
24180	1:07:25 PM	0.014	0.013	0.0	0.0	0.0
24240	1:08:25 PM	0.013	0.013	0.0	0.0	0.0
24300	1:09:25 PM	0.013	0.013	0.0	0.0	0.0
24360	1:10:25 PM	0.013	0.013	0.0	0.0	0.0
24420	1:11:25 PM	0.014	0.013	0.0	0.0	0.0
24480	1:12:25 PM	0.015	0.013	0.0	0.0	0.0
24540	1:13:25 PM	0.014	0.013	0.0	0.0	0.0
24600	1:14:25 PM	0.013	0.013	0.0	0.0	0.0
24660	1:15:25 PM	0.014	0.013	0.0	0.0	0.0
24720	1:16:25 PM	0.013	0.013	0.0	0.0	0.0
24780	1:17:25 PM	0.013	0.013	0.0	0.0	0.0
24840	1:18:25 PM	0.013	0.013	0.0	0.0	0.0
24900	1:19:25 PM	0.012	0.013	0.0	0.0	0.0
24960	1:20:25 PM	0.012	0.013	0.0	0.0	0.0
25020	1:21:25 PM	0.013	0.013	0.0	0.0	0.0
25080	1:22:25 PM	0.012	0.013	0.0	0.0	0.0
25140	1:23:25 PM	0.012	0.013	0.0	0.0	0.0
25200	1:24:25 PM	0.012	0.013	0.0	0.0	0.0
25260	1:25:25 PM	0.013	0.013	0.0	0.0	0.0
25320	1:26:25 PM	0.013	0.013	0.0	0.0	0.0
25380	1:27:25 PM	0.013	0.013	0.0	0.0	0.0
25440	1:28:25 PM	0.014	0.013	0.0	0.0	0.0
25500	1:29:25 PM	0.013	0.013	0.0	0.0	0.0
25560	1:30:25 PM	0.015	0.013	0.0	0.0	0.0
25620	1:31:25 PM	0.013	0.013	0.0	0.0	0.0
25680	1:32:25 PM	0.013	0.013	0.0	0.0	0.0
25740	1:33:25 PM	0.013	0.013	0.0	0.0	0.0
25800	1:34:25 PM	0.013	0.013	0.0	0.0	0.0
25860	1:35:25 PM	0.012	0.013	0.0	0.0	0.0
25920	1:36:25 PM	0.012	0.013	0.0	0.0	0.0
25980	1:37:25 PM	0.012	0.013	0.0	0.0	0.0
26040	1:38:25 PM	0.012	0.013	0.0	0.0	0.0
26100	1:39:25 PM	0.012	0.013	0.0	0.0	0.0
26160	1:40:25 PM	0.013	0.013	0.0	0.0	0.0
26220	1:41:25 PM	0.012	0.013	0.0	0.0	0.0
26280	1:42:25 PM	0.013	0.013	0.0	0.0	0.0
26340	1:43:25 PM	0.013	0.013	0.0	0.0	0.0

Elapsed Time (seconds)	Timestamp	Mass Concentration Total (mg/m3)	Dustrak TWA (mg/m3)	PID Average (ppm)	PID Maximum (ppm)	PID TWA (ppm)
26400	1:44:25 PM	0.013	0.013	0.0	0.0	0.0
26460	1:45:25 PM	0.013	0.013	0.0	0.0	0.0
26520	1:46:25 PM	0.013	0.013	0.0	0.0	0.0
26580	1:47:25 PM	0.012	0.013	0.0	0.0	0.0
26640	1:48:25 PM	0.013	0.013	0.0	0.0	0.0
26700	1:49:25 PM	0.013	0.014	0.0	0.0	0.0
26760	1:50:25 PM	0.013	0.014	0.0	0.0	0.0
26820	1:51:25 PM	0.013	0.014	0.0	0.0	0.0
26880	1:52:25 PM	0.013	0.014	0.0	0.0	0.0
26940	1:53:25 PM	0.013	0.014	0.0	0.0	0.0
27000	1:54:25 PM	0.013	0.014	0.0	0.0	0.0
27060	1:55:25 PM	0.013	0.014	0.0	0.0	0.0
27120	1:56:25 PM	0.013	0.014	0.0	0.0	0.0
27180	1:57:25 PM	0.013	0.014	0.0	0.0	0.0
27240	1:58:25 PM	0.014	0.014	0.0	0.0	0.0
27300	1:59:25 PM	0.014	0.014	0.0	0.0	0.0
27360	2:00:25 PM	0.014	0.014	0.0	0.0	0.0
27420	2:01:25 PM	0.015	0.014	0.0	0.0	0.0
27480	2:02:25 PM	0.014	0.014	0.0	0.0	0.0
27540	2:03:25 PM	0.015	0.014	0.0	0.0	0.0
27600	2:04:25 PM	0.015	0.014	0.0	0.0	0.0
27660	2:05:25 PM	0.015	0.014	0.0	0.0	0.0
27720	2:06:25 PM	0.015	0.014	0.0	0.0	0.0
27780	2:07:25 PM	0.014	0.014	0.0	0.0	0.0
27840	2:08:25 PM	0.014	0.014	0.0	0.0	0.0
27900	2:09:25 PM	0.014	0.014	0.0	0.0	0.0
27960	2:10:25 PM	0.014	0.014	0.0	0.0	0.0
28020	2:11:25 PM	0.015	0.015	0.0	0.0	0.0
28080	2:12:25 PM	0.014	0.015	0.0	0.0	0.0
28140	2:13:25 PM	0.014	0.015	0.0	0.0	0.0
28200	2:14:25 PM	0.014	0.015	0.0	0.0	0.0
28260	2:15:25 PM	0.015	0.015	0.0	0.0	0.0
28320	2:16:25 PM	0.015	0.015	0.0	0.0	0.0
28380	2:17:25 PM	0.014	0.015	0.0	0.0	0.0
28440	2:18:25 PM	0.014	0.015	0.0	0.0	0.0
28500	2:19:25 PM	0.014	0.015	0.0	0.0	0.0
28560	2:20:25 PM	0.014	0.016	0.0	0.0	0.0
28620	2:21:25 PM	0.014	0.016	0.0	0.0	0.0
28680	2:22:25 PM	0.015	0.016	0.0	0.0	0.0
28740	2:23:25 PM	0.015	0.016	0.0	0.0	0.0
28800	2:24:25 PM	0.015	0.016	0.0	0.0	0.0
28860	2:25:25 PM	0.016	0.016	0.0	0.0	0.0
28920	2:26:25 PM	0.016	0.016	0.0	0.0	0.0
28980	2:27:25 PM	0.015	0.016	0.0	0.0	0.0
29040	2:28:25 PM	0.015	0.016	0.0	0.0	0.0
29100	2:29:25 PM	0.016	0.016	0.0	0.0	0.0
29160	2:30:25 PM	0.016	0.016	0.0	0.0	0.0
29220	2:31:25 PM	0.017	0.016	0.0	0.0	0.0
29280	2:32:25 PM	0.017	0.016	0.0	0.0	0.0
29340	2:33:25 PM	0.017	0.016	0.0	0.0	0.0
29400	2:34:25 PM	0.016	0.016	0.0	0.0	0.0
29460	2:35:25 PM	0.016	0.016	0.0	0.0	0.0
29520	2:36:25 PM	0.016	0.016	0.0	0.0	0.0
29580	2:37:25 PM	0.016	0.016	0.0	0.0	0.0
29640	2:38:25 PM	0.016	0.016	0.0	0.0	0.0

CAMP Station
CHA - 1

Elapsed Time (seconds)	Timestamp	Mass Concentration Total (mg/m3)	Dustrak TWA (mg/m3)	PID Average (ppm)	PID Maximum (ppm)	PID TWA (ppm)
29700	2:39:25 PM	0.016	0.016	0.0	0.0	0.0
29760	2:40:25 PM	0.016	0.016	0.0	0.0	0.0
29820	2:41:25 PM	0.016	0.016	0.0	0.0	0.0
29880	2:42:25 PM	0.016	0.016	0.0	0.0	0.0
29940	2:43:25 PM	0.016	0.016	0.0	0.0	0.0
30000	2:44:25 PM	0.016	0.016	0.0	0.0	0.0
30060	2:45:25 PM	0.016	0.016	0.0	0.0	0.0
30120	2:46:25 PM	0.016	0.016	0.0	0.0	0.0
30180	2:47:25 PM	0.016	0.016	0.0	0.0	0.0
30240	2:48:25 PM	0.016	0.017	0.0	0.0	0.0
30300	2:49:25 PM	0.016	0.017	0.0	0.0	0.0
30360	2:50:25 PM	0.016	0.017	0.0	0.0	0.0
30420	2:51:25 PM	0.016	0.017	0.0	0.0	0.0
30480	2:52:25 PM	0.017	0.017	0.0	0.0	0.0
30540	2:53:25 PM	0.017	0.017	0.0	0.0	0.0
30600	2:54:25 PM	0.016	0.017	0.0	0.0	0.0
30660	2:55:25 PM	0.017	0.017	0.0	0.0	0.0
30720	2:56:25 PM	0.017	0.017	0.0	0.0	0.0
30780	2:57:25 PM	0.016	0.017	0.0	0.0	0.0
30840	2:58:25 PM	0.017	0.017	0.0	0.0	0.0
30900	2:59:25 PM	0.017	0.017	0.0	0.0	0.0
30960	3:00:25 PM	0.017	0.017	0.0	0.0	0.0
31020	3:01:25 PM	0.016	0.017	0.0	0.0	0.0
31080	3:02:25 PM	0.017	0.017	0.0	0.0	0.0
31140	3:03:25 PM	0.017	0.017	0.0	0.0	0.0
31200	3:04:25 PM	0.016	0.017	0.0	0.0	0.0
31260	3:05:25 PM	0.017	0.017	0.0	0.0	0.0
31320	3:06:25 PM	0.016	0.017	0.0	0.0	0.0
31380	3:07:25 PM	0.017	0.017	0.0	0.0	0.0

CAMP Station
CHA - 1

Elapsed Time (seconds)	Timestamp	Mass Concentration Total (mg/m3)	Dustrak TWA (mg/m3)	PID Average (ppm)	PID Maximum (ppm)	PID TWA (ppm)
6/27/19 6:26 AM						
60	6:26:44 AM	0.027	0.007	0.0	0.0	0.0
120	6:27:44 AM	0.013	0.007	0.0	0.0	0.0
180	6:28:44 AM	0.009	0.007	0.0	0.0	0.0
240	6:29:44 AM	0.007	0.008	0.0	0.0	0.0
300	6:30:44 AM	0.005	0.008	0.0	0.0	0.0
360	6:31:44 AM	0.004	0.009	0.0	0.0	0.0
420	6:32:44 AM	0.003	0.009	0.0	0.0	0.0
480	6:33:44 AM	0.002	0.010	0.0	0.0	0.0
540	6:34:44 AM	0.002	0.012	0.0	0.0	0.0
600	6:35:44 AM	0.001	0.013	0.0	0.0	0.0
660	6:36:44 AM	0.001	0.015	0.0	0.0	0.0
720	6:37:44 AM	0.001	0.016	0.0	0.0	0.0
780	6:38:44 AM	0.001	0.018	0.0	0.0	0.0
840	6:39:44 AM	0.007	0.020	0.0	0.0	0.0
900	6:40:44 AM	0.029	0.022	0.0	0.0	0.0
960	6:41:44 AM	0.017	0.022	0.0	0.0	0.0
1020	6:42:44 AM	0.017	0.023	0.0	0.0	0.0
1080	6:43:44 AM	0.016	0.024	0.0	0.0	0.0
1140	6:44:44 AM	0.015	0.025	0.0	0.0	0.0
1200	6:45:44 AM	0.015	0.026	0.0	0.0	0.0
1260	6:46:44 AM	0.015	0.028	0.0	0.0	0.0
1320	6:47:44 AM	0.016	0.029	0.0	0.0	0.0
1380	6:48:44 AM	0.023	0.029	0.0	0.0	0.0
1440	6:49:44 AM	0.022	0.029	0.0	0.0	0.0
1500	6:50:44 AM	0.024	0.029	0.0	0.0	0.0
1560	6:51:44 AM	0.028	0.029	0.0	0.0	0.0
1620	6:52:44 AM	0.032	0.029	0.0	0.0	0.0
1680	6:53:44 AM	0.031	0.028	0.0	0.0	0.0
1740	6:54:44 AM	0.028	0.027	0.0	0.0	0.0
1800	6:55:44 AM	0.031	0.027	0.0	0.0	0.0
1860	6:56:44 AM	0.03	0.026	0.0	0.0	0.0
1920	6:57:44 AM	0.034	0.026	0.0	0.0	0.0
1980	6:58:44 AM	0.025	0.025	0.0	0.0	0.0
2040	6:59:44 AM	0.03	0.026	0.1	0.3	0.0
2100	7:00:44 AM	0.045	0.026	0.1	0.3	0.0
2160	7:01:44 AM	0.029	0.025	0.0	0.0	0.0
2220	7:02:44 AM	0.019	0.025	0.0	0.0	0.0
2280	7:03:44 AM	0.022	0.025	0.0	0.0	0.0
2340	7:04:44 AM	0.024	0.025	0.0	0.0	0.0
2400	7:05:44 AM	0.025	0.025	0.0	0.0	0.0
2460	7:06:44 AM	0.023	0.025	0.0	0.0	0.0
2520	7:07:44 AM	0.02	0.025	0.0	0.0	0.0
2580	7:08:44 AM	0.019	0.026	0.0	0.0	0.1
2640	7:09:44 AM	0.023	0.027	0.0	0.0	0.1
2700	7:10:44 AM	0.022	0.027	0.0	0.0	0.1
2760	7:11:44 AM	0.024	0.027	0.0	0.0	0.1
2820	7:12:44 AM	0.032	0.026	0.0	0.0	0.1
2880	7:13:44 AM	0.028	0.026	0.0	0.0	0.1
2940	7:14:44 AM	0.028	0.025	0.0	0.0	0.1
3000	7:15:44 AM	0.03	0.025	0.1	0.8	0.1
3060	7:16:44 AM	0.033	0.024	0.2	0.7	0.1
3120	7:17:44 AM	0.028	0.024	0.1	0.2	0.1
3180	7:18:44 AM	0.022	0.024	0.0	0.0	0.1
3240	7:19:44 AM	0.023	0.024	0.0	0.0	0.1

CAMP Station
CHA - 1

Elapsed Time (seconds)	Timestamp	Mass Concentration Total (mg/m3)	Dustrak TWA (mg/m3)	PID Average (ppm)	PID Maximum (ppm)	PID TWA (ppm)
3300	7:20:44 AM	0.023	0.025	0.0	0.0	0.1
3360	7:21:44 AM	0.025	0.025	0.2	1.0	0.1
3420	7:22:44 AM	0.029	0.025	0.6	1.0	0.0
3480	7:23:44 AM	0.029	0.024	0.1	0.7	0.0
3540	7:24:44 AM	0.022	0.024	0.0	0.0	0.0
3600	7:25:44 AM	0.024	0.023	0.0	0.0	0.0
3660	7:26:44 AM	0.019	0.024	0.0	0.0	0.0
3720	7:27:44 AM	0.021	0.024	0.0	0.0	0.0
3780	7:28:44 AM	0.02	0.024	0.0	0.0	0.0
3840	7:29:44 AM	0.026	0.024	0.0	0.0	0.0
3900	7:30:44 AM	0.023	0.024	0.0	0.0	0.0
3960	7:31:44 AM	0.022	0.023	0.0	0.0	0.0
4020	7:32:44 AM	0.028	0.023	0.0	0.0	0.0
4080	7:33:44 AM	0.031	0.023	0.0	0.0	0.0
4140	7:34:44 AM	0.033	0.022	0.0	0.0	0.0
4200	7:35:44 AM	0.027	0.021	0.0	0.0	0.0
4260	7:36:44 AM	0.024	0.020	0.0	0.0	0.0
4320	7:37:44 AM	0.015	0.020	0.0	0.0	0.0
4380	7:38:44 AM	0.022	0.020	0.0	0.0	0.0
4440	7:39:44 AM	0.016	0.020	0.0	0.0	0.0
4500	7:40:44 AM	0.03	0.020	0.0	0.0	0.0
4560	7:41:44 AM	0.022	0.019	0.0	0.0	0.0
4620	7:42:44 AM	0.026	0.019	0.0	0.0	0.0
4680	7:43:44 AM	0.017	0.018	0.0	0.0	0.0
4740	7:44:44 AM	0.018	0.018	0.0	0.0	0.0
4800	7:45:44 AM	0.021	0.019	0.0	0.0	0.0
4860	7:46:44 AM	0.019	0.019	0.0	0.0	0.0
4920	7:47:44 AM	0.019	0.019	0.0	0.0	0.0
4980	7:48:44 AM	0.016	0.019	0.0	0.0	0.0
5040	7:49:44 AM	0.021	0.019	0.0	0.0	0.0
5100	7:50:44 AM	0.017	0.019	0.0	0.0	0.0
5160	7:51:44 AM	0.019	0.019	0.0	0.0	0.0
5220	7:52:44 AM	0.019	0.019	0.0	0.0	0.0
5280	7:53:44 AM	0.017	0.018	0.0	0.0	0.0
5340	7:54:44 AM	0.018	0.018	0.0	0.0	0.0
5400	7:55:44 AM	0.016	0.018	0.0	0.0	0.0
5460	7:56:44 AM	0.017	0.018	0.0	0.0	0.0
5520	7:57:44 AM	0.015	0.018	0.0	0.0	0.0
5580	7:58:44 AM	0.022	0.018	0.0	0.0	0.0
5640	7:59:44 AM	0.026	0.019	0.0	0.0	0.0
5700	8:00:44 AM	0.023	0.022	0.0	0.0	0.0
5760	8:01:44 AM	0.02	0.022	0.0	0.0	0.0
5820	8:02:44 AM	0.015	0.022	0.0	0.0	0.0
5880	8:03:44 AM	0.02	0.022	0.0	0.0	0.0
5940	8:04:44 AM	0.022	0.022	0.0	0.0	0.0
6000	8:05:44 AM	0.014	0.021	0.0	0.0	0.0
6060	8:06:44 AM	0.014	0.021	0.0	0.0	0.0
6120	8:07:44 AM	0.014	0.022	0.0	0.0	0.0
6180	8:08:44 AM	0.014	0.022	0.0	0.0	0.0
6240	8:09:44 AM	0.014	0.023	0.0	0.0	0.0
6300	8:10:44 AM	0.015	0.025	0.0	0.0	0.0
6360	8:11:44 AM	0.017	0.027	0.0	0.0	0.0
6420	8:12:44 AM	0.024	0.028	0.0	0.0	0.0
6480	8:13:44 AM	0.031	0.028	0.0	0.0	0.0
6540	8:14:44 AM	0.075	0.027	0.0	0.0	0.0

CAMP Station
CHA - 1

Elapsed Time (seconds)	Timestamp	Mass Concentration Total (mg/m3)	Dustrak TWA (mg/m3)	PID Average (ppm)	PID Maximum (ppm)	PID TWA (ppm)
6600	8:15:44 AM	0.028	0.023	0.0	0.0	0.0
6660	8:16:44 AM	0.014	0.023	0.0	0.0	0.0
6720	8:17:44 AM	0.015	0.023	0.0	0.0	0.0
6780	8:18:44 AM	0.016	0.023	0.0	0.0	0.0
6840	8:19:44 AM	0.016	0.023	0.0	0.0	0.0
6900	8:20:44 AM	0.015	0.023	0.0	0.0	0.0
6960	8:21:44 AM	0.015	0.023	0.0	0.0	0.0
7020	8:22:44 AM	0.018	0.023	0.0	0.0	0.0
7080	8:23:44 AM	0.035	0.023	0.0	0.0	0.0
7140	8:24:44 AM	0.04	0.021	0.0	0.0	0.0
7200	8:25:44 AM	0.053	0.020	0.0	0.0	0.0
7260	8:26:44 AM	0.031	0.017	0.0	0.0	0.0
7320	8:27:44 AM	0.017	0.016	0.0	0.0	0.0
7380	8:28:44 AM	0.018	0.016	0.0	0.0	0.0
7440	8:29:44 AM	0.016	0.016	0.0	0.0	0.0
7500	8:30:44 AM	0.021	0.016	0.0	0.0	0.0
7560	8:31:44 AM	0.017	0.016	0.0	0.0	0.0
7620	8:32:44 AM	0.016	0.016	0.0	0.0	0.0
7680	8:33:44 AM	0.016	0.016	0.0	0.0	0.0
7740	8:34:44 AM	0.016	0.016	0.0	0.0	0.0
7800	8:35:44 AM	0.015	0.016	0.0	0.0	0.0
7860	8:36:44 AM	0.015	0.016	0.0	0.0	0.0
7920	8:37:44 AM	0.015	0.016	0.0	0.0	0.0
7980	8:38:44 AM	0.015	0.016	0.0	0.0	0.0
8040	8:39:44 AM	0.015	0.017	0.0	0.0	0.0
8100	8:40:44 AM	0.015	0.017	0.0	0.0	0.0
8160	8:41:44 AM	0.017	0.017	0.0	0.0	0.0
8220	8:42:44 AM	0.02	0.017	0.0	0.0	0.0
8280	8:43:44 AM	0.015	0.017	0.0	0.0	0.0
8340	8:44:44 AM	0.015	0.017	0.0	0.0	0.0
8400	8:45:44 AM	0.018	0.017	0.0	0.0	0.0
8460	8:46:44 AM	0.023	0.016	0.0	0.0	0.0
8520	8:47:44 AM	0.016	0.016	0.0	0.0	0.0
8580	8:48:44 AM	0.015	0.016	0.0	0.0	0.0
8640	8:49:44 AM	0.016	0.016	0.0	0.0	0.0
8700	8:50:44 AM	0.015	0.015	0.0	0.0	0.0
8760	8:51:44 AM	0.015	0.016	0.0	0.0	0.0
8820	8:52:44 AM	0.016	0.016	0.0	0.0	0.0
8880	8:53:44 AM	0.021	0.016	0.0	0.0	0.0
8940	8:54:44 AM	0.022	0.016	0.0	0.0	0.0
9000	8:55:44 AM	0.015	0.017	0.0	0.0	0.0
9060	8:56:44 AM	0.014	0.017	0.0	0.0	0.0
9120	8:57:44 AM	0.014	0.017	0.0	0.0	0.0
9180	8:58:44 AM	0.014	0.017	0.0	0.0	0.0
9240	8:59:44 AM	0.014	0.017	0.0	0.0	0.0
9300	9:00:44 AM	0.014	0.017	0.0	0.0	0.0
9360	9:01:44 AM	0.014	0.017	0.0	0.0	0.0
9420	9:02:44 AM	0.014	0.017	0.0	0.0	0.0
9480	9:03:44 AM	0.015	0.017	0.0	0.0	0.0
9540	9:04:44 AM	0.015	0.017	0.0	0.0	0.0
9600	9:05:44 AM	0.019	0.017	0.0	0.0	0.0
9660	9:06:44 AM	0.015	0.016	0.0	0.0	0.0
9720	9:07:44 AM	0.017	0.016	0.0	0.0	0.0
9780	9:08:44 AM	0.027	0.016	0.0	0.0	0.0
9840	9:09:44 AM	0.027	0.015	0.0	0.0	0.0

CAMP Station
CHA - 1

Elapsed Time (seconds)	Timestamp	Mass Concentration Total (mg/m3)	Dustrak TWA (mg/m3)	PID Average (ppm)	PID Maximum (ppm)	PID TWA (ppm)
9900	9:10:44 AM	0.017	0.014	0.0	0.0	0.0
9960	9:11:44 AM	0.015	0.014	0.0	0.0	0.0
10020	9:12:44 AM	0.015	0.016	0.0	0.0	0.0
10080	9:13:44 AM	0.015	0.017	0.0	0.0	0.0
10140	9:14:44 AM	0.014	0.017	0.0	0.0	0.0
10200	9:15:44 AM	0.014	0.017	0.0	0.0	0.0
10260	9:16:44 AM	0.014	0.017	0.0	0.0	0.0
10320	9:17:44 AM	0.014	0.017	0.0	0.0	0.0
10380	9:18:44 AM	0.014	0.017	0.0	0.0	0.0
10440	9:19:44 AM	0.013	0.017	0.0	0.0	0.0
10500	9:20:44 AM	0.013	0.017	0.0	0.0	0.0
10560	9:21:44 AM	0.013	0.017	0.0	0.0	0.0
10620	9:22:44 AM	0.012	0.017	0.0	0.0	0.0
10680	9:23:44 AM	0.012	0.018	0.0	0.0	0.0
10740	9:24:44 AM	0.012	0.018	0.0	0.0	0.0
10800	9:25:44 AM	0.027	0.018	0.0	0.0	0.0
10860	9:26:44 AM	0.045	0.017	0.0	0.0	0.0
10920	9:27:44 AM	0.023	0.015	0.0	0.0	0.0
10980	9:28:44 AM	0.014	0.015	0.0	0.0	0.0
11040	9:29:44 AM	0.014	0.015	0.0	0.0	0.0
11100	9:30:44 AM	0.014	0.015	0.0	0.0	0.0
11160	9:31:44 AM	0.015	0.015	0.0	0.0	0.0
11220	9:32:44 AM	0.015	0.015	0.0	0.0	0.0
11280	9:33:44 AM	0.015	0.015	0.0	0.0	0.0
11340	9:34:44 AM	0.014	0.015	0.0	0.0	0.0
11400	9:35:44 AM	0.014	0.016	0.0	0.0	0.0
11460	9:36:44 AM	0.016	0.016	0.0	0.0	0.0
11520	9:37:44 AM	0.015	0.016	0.0	0.0	0.0
11580	9:38:44 AM	0.015	0.016	0.0	0.0	0.0
11640	9:39:44 AM	0.016	0.016	0.0	0.0	0.0
11700	9:40:44 AM	0.016	0.016	0.0	0.0	0.0
11760	9:41:44 AM	0.016	0.016	0.0	0.0	0.0
11820	9:42:44 AM	0.015	0.016	0.0	0.0	0.0
11880	9:43:44 AM	0.015	0.016	0.0	0.0	0.0
11940	9:44:44 AM	0.015	0.017	0.0	0.0	0.0
12000	9:45:44 AM	0.016	0.017	0.0	0.0	0.0
12060	9:46:44 AM	0.016	0.017	0.0	0.0	0.0
12120	9:47:44 AM	0.016	0.017	0.0	0.0	0.0
12180	9:48:44 AM	0.016	0.017	0.0	0.0	0.0
12240	9:49:44 AM	0.016	0.017	0.0	0.0	0.0
12300	9:50:44 AM	0.016	0.017	0.0	0.0	0.0
12360	9:51:44 AM	0.016	0.017	0.0	0.0	0.0
12420	9:52:44 AM	0.018	0.018	0.0	0.0	0.0
12480	9:53:44 AM	0.017	0.018	0.0	0.0	0.0
12540	9:54:44 AM	0.017	0.018	0.0	0.0	0.0
12600	9:55:44 AM	0.017	0.018	0.0	0.0	0.0
12660	9:56:44 AM	0.018	0.018	0.0	0.0	0.0
12720	9:57:44 AM	0.018	0.018	0.0	0.0	0.0
12780	9:58:44 AM	0.018	0.017	0.0	0.0	0.0
12840	9:59:44 AM	0.018	0.017	0.0	0.0	0.0
12900	10:00:44 AM	0.018	0.017	0.0	0.0	0.0
12960	10:01:44 AM	0.018	0.017	0.0	0.0	0.0
13020	10:02:44 AM	0.018	0.017	0.0	0.0	0.0
13080	10:03:44 AM	0.017	0.017	0.0	0.0	0.0
13140	10:04:44 AM	0.017	0.017	0.0	0.0	0.0

CAMP Station
CHA - 1

Elapsed Time (seconds)	Timestamp	Mass Concentration Total (mg/m3)	Dustrak TWA (mg/m3)	PID Average (ppm)	PID Maximum (ppm)	PID TWA (ppm)
13200	10:05:44 AM	0.017	0.017	0.0	0.0	0.0
13260	10:06:44 AM	0.018	0.017	0.0	0.0	0.0
13320	10:07:44 AM	0.017	0.017	0.0	0.0	0.0
13380	10:08:44 AM	0.017	0.017	0.0	0.0	0.0
13440	10:09:44 AM	0.017	0.018	0.0	0.0	0.0
13500	10:10:44 AM	0.018	0.018	0.0	0.0	0.0
13560	10:11:44 AM	0.017	0.017	0.0	0.0	0.0
13620	10:12:44 AM	0.017	0.017	0.0	0.0	0.0
13680	10:13:44 AM	0.017	0.017	0.0	0.0	0.0
13740	10:14:44 AM	0.016	0.017	0.0	0.0	0.0
13800	10:15:44 AM	0.016	0.017	0.0	0.0	0.0
13860	10:16:44 AM	0.016	0.017	0.0	0.0	0.0
13920	10:17:44 AM	0.016	0.017	0.0	0.0	0.0
13980	10:18:44 AM	0.016	0.017	0.0	0.0	0.0
14040	10:19:44 AM	0.016	0.017	0.0	0.0	0.0
14100	10:20:44 AM	0.017	0.017	0.0	0.0	0.0
14160	10:21:44 AM	0.022	0.016	0.0	0.0	0.0
14220	10:22:44 AM	0.022	0.016	0.0	0.0	0.0
14280	10:23:44 AM	0.02	0.015	0.0	0.0	0.0
14340	10:24:44 AM	0.018	0.015	0.0	0.0	0.0
14400	10:25:44 AM	0.016	0.014	0.0	0.0	0.0
14460	10:26:44 AM	0.016	0.014	0.0	0.0	0.0
14520	10:27:44 AM	0.016	0.014	0.0	0.0	0.0
14580	10:28:44 AM	0.015	0.014	0.0	0.0	0.0
14640	10:29:44 AM	0.016	0.014	0.0	0.0	0.0
14700	10:30:44 AM	0.015	0.014	0.0	0.0	0.0
14760	10:31:44 AM	0.015	0.014	0.0	0.0	0.0
14820	10:32:44 AM	0.014	0.014	0.0	0.0	0.0
14880	10:33:44 AM	0.014	0.014	0.0	0.0	0.0
14940	10:34:44 AM	0.013	0.014	0.0	0.0	0.0
15000	10:35:44 AM	0.013	0.014	0.0	0.0	0.0
15060	10:36:44 AM	0.013	0.014	0.0	0.0	0.0
15120	10:37:44 AM	0.013	0.015	0.0	0.0	0.0
15180	10:38:44 AM	0.013	0.017	0.0	0.0	0.0
15240	10:39:44 AM	0.014	0.020	0.0	0.0	0.0
15300	10:40:44 AM	0.014	0.020	0.0	0.0	0.0
15360	10:41:44 AM	0.014	0.021	0.0	0.0	0.0
15420	10:42:44 AM	0.013	0.021	0.0	0.0	0.0
15480	10:43:44 AM	0.014	0.022	0.0	0.0	0.0
15540	10:44:44 AM	0.014	0.022	0.0	0.0	0.0
15600	10:45:44 AM	0.013	0.022	0.0	0.0	0.0
15660	10:46:44 AM	0.014	0.022	0.0	0.0	0.0
15720	10:47:44 AM	0.015	0.022	0.0	0.0	0.0
15780	10:48:44 AM	0.013	0.022	0.0	0.0	0.0
15840	10:49:44 AM	0.013	0.022	0.0	0.0	0.0
15900	10:50:44 AM	0.013	0.022	0.0	0.0	0.0
15960	10:51:44 AM	0.035	0.022	0.0	0.0	0.0
16020	10:52:44 AM	0.038	0.020	0.0	0.0	0.0
16080	10:53:44 AM	0.058	0.019	0.0	0.0	0.0
16140	10:54:44 AM	0.015	0.016	0.0	0.0	0.0
16200	10:55:44 AM	0.034	0.016	0.0	0.0	0.0
16260	10:56:44 AM	0.016	0.015	0.0	0.0	0.0
16320	10:57:44 AM	0.022	0.014	0.0	0.0	0.0
16380	10:58:44 AM	0.014	0.014	0.0	0.0	0.0
16440	10:59:44 AM	0.013	0.014	0.0	0.0	0.0

CAMP Station
CHA - 1

Elapsed Time (seconds)	Timestamp	Mass Concentration Total (mg/m3)	Dustrak TWA (mg/m3)	PID Average (ppm)	PID Maximum (ppm)	PID TWA (ppm)
16500	11:00:44 AM	0.013	0.014	0.0	0.0	0.0
16560	11:01:44 AM	0.013	0.014	0.0	0.0	0.0
16620	11:02:44 AM	0.014	0.013	0.0	0.0	0.0
16680	11:03:44 AM	0.013	0.013	0.0	0.0	0.0
16740	11:04:44 AM	0.014	0.013	0.0	0.0	0.0
16800	11:05:44 AM	0.014	0.013	0.0	0.0	0.0
16860	11:06:44 AM	0.014	0.013	0.0	0.0	0.0
16920	11:07:44 AM	0.013	0.013	0.0	0.0	0.0
16980	11:08:44 AM	0.013	0.013	0.0	0.0	0.0
17040	11:09:44 AM	0.017	0.013	0.0	0.0	0.0
17100	11:10:44 AM	0.015	0.012	0.0	0.0	0.0
17160	11:11:44 AM	0.013	0.013	0.0	0.0	0.0
17220	11:12:44 AM	0.013	0.014	0.0	0.0	0.0
17280	11:13:44 AM	0.013	0.018	0.0	0.0	0.0
17340	11:14:44 AM	0.012	0.020	0.0	0.0	0.0
17400	11:15:44 AM	0.012	0.021	0.0	0.0	0.0
17460	11:16:44 AM	0.012	0.021	0.0	0.0	0.0
17520	11:17:44 AM	0.011	0.021	0.0	0.0	0.0
17580	11:18:44 AM	0.011	0.022	0.0	0.0	0.0
17640	11:19:44 AM	0.011	0.026	0.0	0.0	0.0
17700	11:20:44 AM	0.012	0.028	0.0	0.0	0.0
17760	11:21:44 AM	0.012	0.031	0.0	0.0	0.0
17820	11:22:44 AM	0.012	0.031	0.0	0.0	0.0
17880	11:23:44 AM	0.012	0.033	0.0	0.0	0.0
17940	11:24:44 AM	0.012	0.041	0.0	0.0	0.0
18000	11:25:44 AM	0.03	0.041	0.0	0.0	0.0
18060	11:26:44 AM	0.018	0.040	0.0	0.0	0.0
18120	11:27:44 AM	0.081	0.040	0.0	0.0	0.0
18180	11:28:44 AM	0.04	0.035	0.0	0.0	0.0
18240	11:29:44 AM	0.024	0.033	0.0	0.0	0.0
18300	11:30:44 AM	0.022	0.033	0.0	0.0	0.0
18360	11:31:44 AM	0.013	0.032	0.0	0.0	0.0
18420	11:32:44 AM	0.014	0.032	0.0	0.0	0.0
18480	11:33:44 AM	0.072	0.032	0.0	0.0	0.0
18540	11:34:44 AM	0.041	0.028	0.0	0.0	0.0
18600	11:35:44 AM	0.06	0.026	0.0	0.0	0.0
18660	11:36:44 AM	0.016	0.023	0.0	0.0	0.0
18720	11:37:44 AM	0.044	0.023	0.0	0.0	0.0
18780	11:38:44 AM	0.131	0.021	0.0	0.0	0.0
18840	11:39:44 AM	0.013	0.013	0.0	0.0	0.0
18900	11:40:44 AM	0.012	0.013	0.0	0.0	0.0
18960	11:41:44 AM	0.013	0.013	0.0	0.0	0.0
19020	11:42:44 AM	0.014	0.013	0.0	0.0	0.0
19080	11:43:44 AM	0.013	0.013	0.0	0.0	0.0
19140	11:44:44 AM	0.013	0.013	0.0	0.0	0.0
19200	11:45:44 AM	0.012	0.013	0.0	0.0	0.0
19260	11:46:44 AM	0.012	0.014	0.0	0.0	0.0
19320	11:47:44 AM	0.012	0.014	0.0	0.0	0.0
19380	11:48:44 AM	0.013	0.014	0.0	0.0	0.0
19440	11:49:44 AM	0.014	0.014	0.0	0.0	0.0
19500	11:50:44 AM	0.013	0.014	0.0	0.0	0.0
19560	11:51:44 AM	0.013	0.013	0.0	0.0	0.0
19620	11:52:44 AM	0.012	0.013	0.0	0.0	0.0
19680	11:53:44 AM	0.012	0.013	0.0	0.0	0.0
19740	11:54:44 AM	0.013	0.013	0.0	0.0	0.0

CAMP Station
CHA - 1

Elapsed Time (seconds)	Timestamp	Mass Concentration Total (mg/m3)	Dustrak TWA (mg/m3)	PID Average (ppm)	PID Maximum (ppm)	PID TWA (ppm)
19800	11:55:44 AM	0.014	0.013	0.0	0.0	0.0
19860	11:56:44 AM	0.014	0.013	0.0	0.0	0.0
19920	11:57:44 AM	0.015	0.013	0.0	0.0	0.0
19980	11:58:44 AM	0.016	0.013	0.0	0.0	0.0
20040	11:59:44 AM	0.017	0.013	0.0	0.0	0.0
20100	12:00:44 PM	0.013	0.012	0.0	0.0	0.0
20160	12:01:44 PM	0.013	0.012	0.0	0.0	0.0
20220	12:02:44 PM	0.012	0.012	0.0	0.0	0.0
20280	12:03:44 PM	0.014	0.012	0.0	0.0	0.0
20340	12:04:44 PM	0.012	0.012	0.0	0.0	0.0
20400	12:05:44 PM	0.012	0.012	0.0	0.0	0.0
20460	12:06:44 PM	0.013	0.012	0.0	0.0	0.0
20520	12:07:44 PM	0.012	0.012	0.0	0.0	0.0
20580	12:08:44 PM	0.012	0.013	0.0	0.0	0.0
20640	12:09:44 PM	0.012	0.013	0.0	0.0	0.0
20700	12:10:44 PM	0.012	0.013	0.0	0.0	0.0
20760	12:11:44 PM	0.013	0.013	0.0	0.0	0.0
20820	12:12:44 PM	0.012	0.013	0.0	0.0	0.0
20880	12:13:44 PM	0.012	0.013	0.0	0.0	0.0
20940	12:14:44 PM	0.013	0.013	0.0	0.0	0.0
21000	12:15:44 PM	0.012	0.013	0.0	0.0	0.0
21060	12:16:44 PM	0.012	0.013	0.0	0.0	0.0
21120	12:17:44 PM	0.012	0.013	0.0	0.0	0.0
21180	12:18:44 PM	0.012	0.013	0.0	0.0	0.0
21240	12:19:44 PM	0.013	0.013	0.0	0.0	0.0
21300	12:20:44 PM	0.014	0.013	0.0	0.0	0.0
21360	12:21:44 PM	0.014	0.014	0.0	0.0	0.0
21420	12:22:44 PM	0.013	0.014	0.0	0.0	0.0
21480	12:23:44 PM	0.013	0.014	0.0	0.0	0.0
21540	12:24:44 PM	0.013	0.014	0.0	0.0	0.0
21600	12:25:44 PM	0.013	0.014	0.0	0.0	0.0
21660	12:26:44 PM	0.013	0.014	0.0	0.0	0.0
21720	12:27:44 PM	0.014	0.014	0.0	0.0	0.0
21780	12:28:44 PM	0.013	0.014	0.0	0.0	0.0
21840	12:29:44 PM	0.013	0.014	0.0	0.0	0.0
21900	12:30:44 PM	0.013	0.014	0.0	0.0	0.0
21960	12:31:44 PM	0.013	0.013	0.0	0.0	0.0
22020	12:32:44 PM	0.013	0.013	0.0	0.0	0.0
22080	12:33:44 PM	0.013	0.013	0.0	0.0	0.0
22140	12:34:44 PM	0.015	0.013	0.0	0.0	0.0
22200	12:35:44 PM	0.018	0.013	0.0	0.0	0.0
22260	12:36:44 PM	0.015	0.013	0.0	0.0	0.0
22320	12:37:44 PM	0.013	0.012	0.0	0.0	0.0
22380	12:38:44 PM	0.012	0.012	0.0	0.0	0.0
22440	12:39:44 PM	0.013	0.012	0.0	0.0	0.0
22500	12:40:44 PM	0.013	0.012	0.0	0.0	0.0
22560	12:41:44 PM	0.013	0.012	0.0	0.0	0.0
22620	12:42:44 PM	0.013	0.013	0.0	0.0	0.0
22680	12:43:44 PM	0.013	0.013	0.0	0.0	0.0
22740	12:44:44 PM	0.013	0.013	0.0	0.0	0.0
22800	12:45:44 PM	0.012	0.013	0.0	0.0	0.0
22860	12:46:44 PM	0.012	0.013	0.0	0.0	0.0
22920	12:47:44 PM	0.012	0.013	0.0	0.0	0.0
22980	12:48:44 PM	0.012	0.013	0.0	0.0	0.0
23040	12:49:44 PM	0.012	0.013	0.0	0.0	0.0

CAMP Station
CHA - 1

Elapsed Time (seconds)	Timestamp	Mass Concentration Total (mg/m3)	Dustrak TWA (mg/m3)	PID Average (ppm)	PID Maximum (ppm)	PID TWA (ppm)
23100	12:50:44 PM	0.012	0.013	0.0	0.0	0.0
23160	12:51:44 PM	0.012	0.013	0.0	0.0	0.0
23220	12:52:44 PM	0.012	0.013	0.0	0.0	0.0
23280	12:53:44 PM	0.013	0.014	0.0	0.0	0.0
23340	12:54:44 PM	0.013	0.014	0.0	0.0	0.0
23400	12:55:44 PM	0.013	0.014	0.0	0.0	0.0
23460	12:56:44 PM	0.014	0.014	0.0	0.0	0.0
23520	12:57:44 PM	0.014	0.013	0.0	0.0	0.0
23580	12:58:44 PM	0.015	0.013	0.0	0.0	0.0
23640	12:59:44 PM	0.014	0.013	0.0	0.0	0.0
23700	1:00:44 PM	0.014	0.013	0.0	0.0	0.0
23760	1:01:44 PM	0.014	0.013	0.0	0.0	0.0
23820	1:02:44 PM	0.014	0.013	0.0	0.0	0.0
23880	1:03:44 PM	0.013	0.013	0.0	0.0	0.0
23940	1:04:44 PM	0.013	0.013	0.0	0.0	0.0
24000	1:05:44 PM	0.013	0.013	0.0	0.0	0.0
24060	1:06:44 PM	0.013	0.013	0.0	0.0	0.0
24120	1:07:44 PM	0.013	0.013	0.0	0.0	0.0
24180	1:08:44 PM	0.013	0.013	0.0	0.0	0.0
24240	1:09:44 PM	0.013	0.013	0.0	0.0	0.0
24300	1:10:44 PM	0.013	0.013	0.0	0.0	0.0
24360	1:11:44 PM	0.013	0.013	0.0	0.0	0.0
24420	1:12:44 PM	0.013	0.014	0.0	0.0	0.0
24480	1:13:44 PM	0.013	0.014	0.0	0.0	0.0
24540	1:14:44 PM	0.013	0.014	0.0	0.0	0.0
24600	1:15:44 PM	0.013	0.014	0.0	0.0	0.0
24660	1:16:44 PM	0.014	0.014	0.0	0.0	0.0
24720	1:17:44 PM	0.015	0.014	0.0	0.0	0.0
24780	1:18:44 PM	0.013	0.014	0.0	0.0	0.0
24840	1:19:44 PM	0.013	0.014	0.0	0.0	0.0
24900	1:20:44 PM	0.013	0.014	0.0	0.0	0.0
24960	1:21:44 PM	0.014	0.015	0.0	0.0	0.0
25020	1:22:44 PM	0.013	0.015	0.0	0.0	0.0
25080	1:23:44 PM	0.013	0.015	0.0	0.0	0.0
25140	1:24:44 PM	0.014	0.015	0.0	0.0	0.0
25200	1:25:44 PM	0.014	0.015	0.0	0.0	0.0
25260	1:26:44 PM	0.015	0.015	0.0	0.0	0.0
25320	1:27:44 PM	0.015	0.015	0.0	0.0	0.0
25380	1:28:44 PM	0.014	0.015	0.0	0.0	0.0
25440	1:29:44 PM	0.013	0.015	0.0	0.0	0.0
25500	1:30:44 PM	0.013	0.015	0.0	0.0	0.0
25560	1:31:44 PM	0.015	0.015	0.0	0.0	0.0
25620	1:32:44 PM	0.014	0.014	0.0	0.0	0.0
25680	1:33:44 PM	0.013	0.014	0.0	0.0	0.0
25740	1:34:44 PM	0.017	0.014	0.0	0.0	0.0
25800	1:35:44 PM	0.021	0.014	0.0	0.0	0.0
25860	1:36:44 PM	0.02	0.013	0.0	0.0	0.0
25920	1:37:44 PM	0.013	0.013	0.0	0.0	0.0
25980	1:38:44 PM	0.013	0.013	0.0	0.0	0.0
26040	1:39:44 PM	0.017	0.013	0.0	0.0	0.0
26100	1:40:44 PM	0.014	0.013	0.0	0.0	0.0
26160	1:41:44 PM	0.012	0.013	0.0	0.0	0.0
26220	1:42:44 PM	0.012	0.013	0.0	0.0	0.0
26280	1:43:44 PM	0.013	0.013	0.0	0.0	0.0
26340	1:44:44 PM	0.012	0.013	0.0	0.0	0.0

CAMP Station
CHA - 1

Elapsed Time (seconds)	Timestamp	Mass Concentration Total (mg/m3)	Dustrak TWA (mg/m3)	PID Average (ppm)	PID Maximum (ppm)	PID TWA (ppm)
26400	1:45:44 PM	0.012	0.013	0.0	0.0	0.0
26460	1:46:44 PM	0.012	0.013	0.0	0.0	0.0
26520	1:47:44 PM	0.013	0.013	0.0	0.0	0.0
26580	1:48:44 PM	0.013	0.014	0.0	0.0	0.0
26640	1:49:44 PM	0.013	0.014	0.0	0.0	0.0
26700	1:50:44 PM	0.012	0.014	0.0	0.0	0.0
26760	1:51:44 PM	0.012	0.014	0.0	0.0	0.0
26820	1:52:44 PM	0.015	0.015	0.0	0.0	0.0
26880	1:53:44 PM	0.015	0.014	0.0	0.0	0.0
26940	1:54:44 PM	0.012	0.014	0.0	0.0	0.0
27000	1:55:44 PM	0.012	0.014	0.0	0.0	0.0
27060	1:56:44 PM	0.013	0.015	0.0	0.0	0.0
27120	1:57:44 PM	0.013	0.016	0.0	0.0	0.0
27180	1:58:44 PM	0.013	0.016	0.0	0.0	0.0
27240	1:59:44 PM	0.012	0.016	0.0	0.0	0.0
27300	2:00:44 PM	0.013	0.016	0.0	0.0	0.0
27360	2:01:44 PM	0.014	0.016	0.0	0.0	0.0
27420	2:02:44 PM	0.027	0.016	0.0	0.0	0.0
27480	2:03:44 PM	0.013	0.015	0.0	0.0	0.0
27540	2:04:44 PM	0.014	0.015	0.0	0.0	0.0
27600	2:05:44 PM	0.017	0.015	0.0	0.0	0.0
27660	2:06:44 PM	0.016	0.015	0.0	0.0	0.0
27720	2:07:44 PM	0.013	0.015	0.0	0.0	0.0
27780	2:08:44 PM	0.012	0.015	0.0	0.0	0.0
27840	2:09:44 PM	0.015	0.015	0.0	0.0	0.0
27900	2:10:44 PM	0.025	0.015	0.0	0.0	0.0
27960	2:11:44 PM	0.016	0.014	0.0	0.0	0.0
28020	2:12:44 PM	0.014	0.015	0.0	0.0	0.0

CAMP Station
CHA - 1

Elapsed Time (seconds)	Timestamp	Mass Concentration Total (mg/m3)	Dustrak TWA (mg/m3)	PID Average (ppm)	PID Maximum (ppm)	PID TWA (ppm)
28080	2:13:44 PM	0.012	0.015	0.0	0.0	0.0
28140	2:14:44 PM	0.013	0.021	0.0	0.0	0.0
28200	2:15:44 PM	0.013	0.022	0.0	0.0	0.0
28260	2:16:44 PM	0.013	0.024	0.0	0.0	0.0
28320	2:17:44 PM	0.016	0.025	0.0	0.0	0.0
28380	2:18:44 PM	0.016	0.024	0.0	0.0	0.0
28440	2:19:44 PM	0.02	0.027	0.0	0.0	0.0
28500	2:20:44 PM	0.014	0.028	0.0	0.0	0.0
28560	2:21:44 PM	0.012	0.034	0.0	0.0	0.0
28620	2:22:44 PM	0.016	0.035	0.0	0.0	0.0
28680	2:23:44 PM	0.015	0.035	0.0	0.0	0.0
28740	2:24:44 PM	0.013	0.035	0.0	0.0	0.0
28800	2:25:44 PM	0.014	0.035	0.0	0.0	0.0
28860	2:26:44 PM	0.017	0.035	0.0	0.0	0.0
28920	2:27:44 PM	0.017	0.034	0.0	0.0	0.0
28980	2:28:44 PM	0.1	0.034	0.0	0.0	0.0
29040	2:29:44 PM	0.031	0.028	0.0	0.0	0.0
29100	2:30:44 PM	0.049	0.027	0.0	0.0	0.0
29160	2:31:44 PM	0.018	0.025	0.0	0.0	0.0
29220	2:32:44 PM	0.015	0.025	0.0	0.0	0.0
29280	2:33:44 PM	0.058	0.025	0.0	0.0	0.0
29340	2:34:44 PM	0.026	0.022	0.0	0.0	0.0
29400	2:35:44 PM	0.113	0.021	0.0	0.0	0.0
29460	2:36:44 PM	0.02	0.015	0.0	0.0	0.0
29520	2:37:44 PM	0.013	0.014	0.0	0.0	0.0
29580	2:38:44 PM	0.014	0.014	0.0	0.0	0.0
29640	2:39:44 PM	0.014	0.014	0.0	0.0	0.0
29700	2:40:44 PM	0.013	0.014	0.0	0.0	0.0
29760	2:41:44 PM	0.013	0.014	0.0	0.0	0.0
29820	2:42:44 PM	0.013	0.014	0.0	0.0	0.0
29880	2:43:44 PM	0.014	0.014	0.0	0.0	0.0
29940	2:44:44 PM	0.017	0.014	0.0	0.0	0.0
30000	2:45:44 PM	0.016	0.014	0.0	0.0	0.0
30060	2:46:44 PM	0.015	0.014	0.0	0.0	0.0
30120	2:47:44 PM	0.014	0.014	0.0	0.0	0.0
30180	2:48:44 PM	0.014	0.014	0.0	0.0	0.0
30240	2:49:44 PM	0.014	0.014	0.0	0.0	0.0
30300	2:50:44 PM	0.014	0.014	0.0	0.0	0.0
30360	2:51:44 PM	0.013	0.014	0.0	0.0	0.0
30420	2:52:44 PM	0.014	0.014	0.0	0.0	0.0
30480	2:53:44 PM	0.013	0.014	0.0	0.0	0.0
30540	2:54:44 PM	0.014	0.014	0.0	0.0	0.0
30600	2:55:44 PM	0.014	0.015	0.0	0.0	0.0
30660	2:56:44 PM	0.014	0.015	0.0	0.0	0.0
30720	2:57:44 PM	0.015	0.015	0.0	0.0	0.0
30780	2:58:44 PM	0.015	0.015	0.0	0.0	0.0
30840	2:59:44 PM	0.015	0.015	0.0	0.0	0.0
30900	3:00:44 PM	0.015	0.014	0.0	0.0	0.0
30960	3:01:44 PM	0.014	0.014	0.0	0.0	0.0
31020	3:02:44 PM	0.014	0.014	0.0	0.0	0.0
31080	3:03:44 PM	0.015	0.015	0.0	0.0	0.0
31140	3:04:44 PM	0.014	0.014	0.0	0.0	0.0
31200	3:05:44 PM	0.015	0.015	0.0	0.0	0.0
31260	3:06:44 PM	0.014	0.014	0.0	0.0	0.0

CAMP Station
CHA - 1

Elapsed Time (seconds)	Timestamp	Mass Concentration Total (mg/m3)	Dustrak TWA (mg/m3)	PID Average (ppm)	PID Maximum (ppm)	PID TWA (ppm)
6/28/19 6:26 AM						
60	6:26:14 AM	0.028	0.023	0.0	0.0	0.0
120	6:27:14 AM	0.024	0.022	0.0	0.0	0.0
180	6:28:14 AM	0.027	0.022	0.0	0.0	0.0
240	6:29:14 AM	0.023	0.022	0.0	0.0	0.0
300	6:30:14 AM	0.022	0.021	0.0	0.0	0.0
360	6:31:14 AM	0.022	0.021	0.0	0.0	0.0
420	6:32:14 AM	0.022	0.021	0.0	0.0	0.0
480	6:33:14 AM	0.022	0.021	0.0	0.0	0.0
540	6:34:14 AM	0.022	0.021	0.0	0.0	0.0
600	6:35:14 AM	0.021	0.021	0.0	0.0	0.0
660	6:36:14 AM	0.021	0.021	0.0	0.0	0.0
720	6:37:14 AM	0.021	0.021	0.0	0.0	0.0
780	6:38:14 AM	0.021	0.021	0.0	0.0	0.0
840	6:39:14 AM	0.022	0.021	0.0	0.0	0.0
900	6:40:14 AM	0.021	0.021	0.0	0.0	0.0
960	6:41:14 AM	0.021	0.021	0.0	0.0	0.0
1020	6:42:14 AM	0.021	0.021	0.0	0.0	0.0
1080	6:43:14 AM	0.021	0.021	0.0	0.0	0.0
1140	6:44:14 AM	0.021	0.021	0.0	0.0	0.0
1200	6:45:14 AM	0.021	0.022	0.0	0.0	0.0
1260	6:46:14 AM	0.021	0.022	0.0	0.0	0.0
1320	6:47:14 AM	0.021	0.022	0.0	0.0	0.0
1380	6:48:14 AM	0.022	0.022	0.0	0.0	0.0
1440	6:49:14 AM	0.021	0.022	0.0	0.0	0.0
1500	6:50:14 AM	0.021	0.022	0.0	0.0	0.0
1560	6:51:14 AM	0.021	0.023	0.0	0.0	0.0
1620	6:52:14 AM	0.021	0.023	0.0	0.0	0.0
1680	6:53:14 AM	0.022	0.024	0.0	0.0	0.0
1740	6:54:14 AM	0.022	0.024	0.0	0.0	0.0
1800	6:55:14 AM	0.022	0.024	0.0	0.0	0.0
1860	6:56:14 AM	0.022	0.024	0.0	0.0	0.0
1920	6:57:14 AM	0.022	0.024	0.0	0.0	0.0
1980	6:58:14 AM	0.022	0.024	0.0	0.0	0.0
2040	6:59:14 AM	0.023	0.024	0.0	0.0	0.0
2100	7:00:14 AM	0.023	0.024	0.0	0.0	0.0
2160	7:01:14 AM	0.024	0.024	0.0	0.0	0.0
2220	7:02:14 AM	0.024	0.024	0.0	0.0	0.0
2280	7:03:14 AM	0.024	0.024	0.0	0.0	0.0
2340	7:04:14 AM	0.023	0.024	0.0	0.0	0.0
2400	7:05:14 AM	0.023	0.024	0.0	0.0	0.0
2460	7:06:14 AM	0.024	0.024	0.0	0.0	0.0
2520	7:07:14 AM	0.033	0.024	0.0	0.0	0.0
2580	7:08:14 AM	0.022	0.023	0.0	0.0	0.0
2640	7:09:14 AM	0.022	0.023	0.0	0.0	0.0
2700	7:10:14 AM	0.022	0.023	0.0	0.0	0.0
2760	7:11:14 AM	0.023	0.023	0.0	0.0	0.0
2820	7:12:14 AM	0.024	0.023	0.0	0.0	0.0
2880	7:13:14 AM	0.025	0.023	0.0	0.0	0.0
2940	7:14:14 AM	0.023	0.023	0.0	0.0	0.0
3000	7:15:14 AM	0.023	0.023	0.0	0.0	0.0
3060	7:16:14 AM	0.023	0.023	0.0	0.0	0.0
3120	7:17:14 AM	0.024	0.023	0.0	0.0	0.0
3180	7:18:14 AM	0.022	0.022	0.0	0.0	0.0
3240	7:19:14 AM	0.022	0.023	0.0	0.0	0.0

CAMP Station
CHA - 1

Elapsed Time (seconds)	Timestamp	Mass Concentration Total (mg/m3)	Dustrak TWA (mg/m3)	PID Average (ppm)	PID Maximum (ppm)	PID TWA (ppm)
3300	7:20:14 AM	0.022	0.023	0.0	0.0	0.0
3360	7:21:14 AM	0.023	0.023	0.0	0.0	0.0
3420	7:22:14 AM	0.023	0.023	0.0	0.0	0.0
3480	7:23:14 AM	0.022	0.023	0.0	0.0	0.0
3540	7:24:14 AM	0.022	0.023	0.0	0.0	0.0
3600	7:25:14 AM	0.022	0.023	0.0	0.0	0.0
3660	7:26:14 AM	0.022	0.023	0.0	0.0	0.0
3720	7:27:14 AM	0.023	0.023	0.0	0.0	0.0
3780	7:28:14 AM	0.025	0.023	0.0	0.0	0.0
3840	7:29:14 AM	0.022	0.023	0.0	0.0	0.0
3900	7:30:14 AM	0.022	0.023	0.0	0.0	0.0
3960	7:31:14 AM	0.022	0.023	0.0	0.0	0.0
4020	7:32:14 AM	0.023	0.023	0.0	0.0	0.0
4080	7:33:14 AM	0.024	0.022	0.0	0.0	0.0
4140	7:34:14 AM	0.022	0.022	0.0	0.0	0.0
4200	7:35:14 AM	0.022	0.022	0.0	0.0	0.0
4260	7:36:14 AM	0.022	0.022	0.0	0.0	0.0
4320	7:37:14 AM	0.025	0.022	0.0	0.0	0.0
4380	7:38:14 AM	0.025	0.022	0.0	0.0	0.0
4440	7:39:14 AM	0.024	0.022	0.0	0.0	0.0
4500	7:40:14 AM	0.024	0.022	0.0	0.0	0.0
4560	7:41:14 AM	0.022	0.021	0.0	0.0	0.0
4620	7:42:14 AM	0.022	0.021	0.0	0.0	0.0
4680	7:43:14 AM	0.021	0.021	0.0	0.0	0.0
4740	7:44:14 AM	0.02	0.021	0.0	0.0	0.0
4800	7:45:14 AM	0.021	0.021	0.0	0.0	0.0
4860	7:46:14 AM	0.021	0.021	0.0	0.0	0.0
4920	7:47:14 AM	0.021	0.021	0.0	0.0	0.0
4980	7:48:14 AM	0.02	0.022	0.0	0.0	0.0
5040	7:49:14 AM	0.02	0.022	0.0	0.0	0.0
5100	7:50:14 AM	0.021	0.022	0.0	0.0	0.0
5160	7:51:14 AM	0.022	0.022	0.0	0.0	0.0
5220	7:52:14 AM	0.021	0.022	0.0	0.0	0.0
5280	7:53:14 AM	0.026	0.022	0.0	0.0	0.0
5340	7:54:14 AM	0.021	0.022	0.0	0.0	0.0
5400	7:55:14 AM	0.02	0.022	0.0	0.0	0.0
5460	7:56:14 AM	0.021	0.022	0.0	0.0	0.0
5520	7:57:14 AM	0.021	0.022	0.0	0.0	0.0
5580	7:58:14 AM	0.021	0.022	0.0	0.0	0.0
5640	7:59:14 AM	0.021	0.023	0.0	0.0	0.0
5700	8:00:14 AM	0.022	0.023	0.0	0.0	0.0
5760	8:01:14 AM	0.022	0.023	0.0	0.0	0.0
5820	8:02:14 AM	0.025	0.023	0.0	0.0	0.0
5880	8:03:14 AM	0.022	0.023	0.0	0.0	0.0
5940	8:04:14 AM	0.022	0.023	0.0	0.0	0.0
6000	8:05:14 AM	0.022	0.023	0.0	0.0	0.0
6060	8:06:14 AM	0.022	0.023	0.0	0.0	0.0
6120	8:07:14 AM	0.022	0.023	0.0	0.0	0.0
6180	8:08:14 AM	0.023	0.023	0.0	0.0	0.0
6240	8:09:14 AM	0.022	0.023	0.0	0.0	0.0
6300	8:10:14 AM	0.022	0.023	0.0	0.0	0.0
6360	8:11:14 AM	0.023	0.023	0.0	0.0	0.0
6420	8:12:14 AM	0.024	0.023	0.0	0.0	0.0
6480	8:13:14 AM	0.024	0.023	0.0	0.0	0.0
6540	8:14:14 AM	0.023	0.023	0.0	0.0	0.0

CAMP Station
CHA - 1

Elapsed Time (seconds)	Timestamp	Mass Concentration Total (mg/m3)	Dustrak TWA (mg/m3)	PID Average (ppm)	PID Maximum (ppm)	PID TWA (ppm)
6600	8:15:14 AM	0.022	0.023	0.0	0.0	0.0
6660	8:16:14 AM	0.024	0.023	0.0	0.0	0.0
6720	8:17:14 AM	0.024	0.023	0.0	0.0	0.0
6780	8:18:14 AM	0.022	0.024	0.0	0.0	0.0
6840	8:19:14 AM	0.024	0.025	0.0	0.0	0.0
6900	8:20:14 AM	0.023	0.025	0.0	0.0	0.0
6960	8:21:14 AM	0.024	0.025	0.0	0.0	0.0
7020	8:22:14 AM	0.022	0.025	0.0	0.0	0.0
7080	8:23:14 AM	0.022	0.025	0.0	0.0	0.0
7140	8:24:14 AM	0.022	0.025	0.0	0.0	0.0
7200	8:25:14 AM	0.023	0.025	0.0	0.0	0.0
7260	8:26:14 AM	0.023	0.025	0.0	0.0	0.0
7320	8:27:14 AM	0.023	0.025	0.0	0.0	0.0
7380	8:28:14 AM	0.024	0.024	0.0	0.0	0.0
7440	8:29:14 AM	0.025	0.024	0.0	0.0	0.0
7500	8:30:14 AM	0.024	0.025	0.0	0.0	0.0
7560	8:31:14 AM	0.025	0.025	0.0	0.0	0.0
7620	8:32:14 AM	0.03	0.025	0.0	0.0	0.0
7680	8:33:14 AM	0.041	0.024	0.0	0.0	0.0
7740	8:34:14 AM	0.025	0.023	0.0	0.0	0.0
7800	8:35:14 AM	0.022	0.023	0.0	0.0	0.0
7860	8:36:14 AM	0.021	0.023	0.0	0.0	0.0
7920	8:37:14 AM	0.021	0.023	0.0	0.0	0.0
7980	8:38:14 AM	0.021	0.023	0.0	0.0	0.0
8040	8:39:14 AM	0.023	0.023	0.0	0.0	0.0
8100	8:40:14 AM	0.022	0.023	0.0	0.0	0.0
8160	8:41:14 AM	0.021	0.023	0.0	0.0	0.0
8220	8:42:14 AM	0.021	0.023	0.0	0.0	0.0
8280	8:43:14 AM	0.023	0.023	0.0	0.0	0.0
8340	8:44:14 AM	0.028	0.022	0.0	0.0	0.0
8400	8:45:14 AM	0.029	0.022	0.0	0.0	0.0
8460	8:46:14 AM	0.023	0.021	0.0	0.0	0.0
8520	8:47:14 AM	0.022	0.021	0.0	0.0	0.0
8580	8:48:14 AM	0.025	0.021	0.0	0.0	0.0
8640	8:49:14 AM	0.022	0.021	0.0	0.0	0.0
8700	8:50:14 AM	0.021	0.021	0.0	0.0	0.0
8760	8:51:14 AM	0.021	0.021	0.0	0.0	0.0
8820	8:52:14 AM	0.021	0.020	0.0	0.0	0.0
8880	8:53:14 AM	0.021	0.020	0.0	0.0	0.0
8940	8:54:14 AM	0.021	0.020	0.0	0.0	0.0
9000	8:55:14 AM	0.021	0.020	0.0	0.0	0.0
9060	8:56:14 AM	0.021	0.020	0.0	0.0	0.0
9120	8:57:14 AM	0.02	0.020	0.0	0.0	0.0
9180	8:58:14 AM	0.02	0.020	0.0	0.0	0.0
9240	8:59:14 AM	0.02	0.026	0.0	0.0	0.0
9300	9:00:14 AM	0.021	0.030	0.0	0.0	0.0
9360	9:01:14 AM	0.021	0.030	0.0	0.0	0.0
9420	9:02:14 AM	0.02	0.031	0.0	0.0	0.0
9480	9:03:14 AM	0.02	0.031	0.0	0.0	0.0
9540	9:04:14 AM	0.02	0.031	0.0	0.0	0.0
9600	9:05:14 AM	0.02	0.031	0.0	0.0	0.0
9660	9:06:14 AM	0.02	0.032	0.0	0.0	0.0
9720	9:07:14 AM	0.02	0.032	0.0	0.0	0.0
9780	9:08:14 AM	0.02	0.032	0.0	0.0	0.0
9840	9:09:14 AM	0.02	0.032	0.0	0.0	0.0

CAMP Station
CHA - 1

Elapsed Time (seconds)	Timestamp	Mass Concentration Total (mg/m3)	Dustrak TWA (mg/m3)	PID Average (ppm)	PID Maximum (ppm)	PID TWA (ppm)
9900	9:10:14 AM	0.02	0.035	0.0	0.0	0.0
9960	9:11:14 AM	0.02	0.036	0.0	0.0	0.0
10020	9:12:14 AM	0.02	0.036	0.0	0.0	0.0
10080	9:13:14 AM	0.104	0.036	0.0	0.0	0.0
10140	9:14:14 AM	0.084	0.030	0.0	0.0	0.0
10200	9:15:14 AM	0.025	0.026	0.0	0.0	0.0
10260	9:16:14 AM	0.025	0.026	0.0	0.0	0.0
10320	9:17:14 AM	0.021	0.026	0.0	0.0	0.0
10380	9:18:14 AM	0.02	0.026	0.0	0.0	0.0
10440	9:19:14 AM	0.023	0.026	0.0	0.0	0.0
10500	9:20:14 AM	0.031	0.025	0.0	0.0	0.0
10560	9:21:14 AM	0.022	0.025	0.0	0.0	0.0
10620	9:22:14 AM	0.023	0.025	0.0	0.0	0.0
10680	9:23:14 AM	0.026	0.025	0.0	0.0	0.0
10740	9:24:14 AM	0.064	0.026	0.0	0.0	0.0
10800	9:25:14 AM	0.029	0.023	0.0	0.0	0.0
10860	9:26:14 AM	0.021	0.024	0.0	0.0	0.0
10920	9:27:14 AM	0.02	0.024	0.0	0.0	0.0
10980	9:28:14 AM	0.023	0.024	0.0	0.0	0.0
11040	9:29:14 AM	0.021	0.024	0.0	0.0	0.0
11100	9:30:14 AM	0.021	0.024	0.0	0.0	0.0
11160	9:31:14 AM	0.02	0.024	0.0	0.0	0.0
11220	9:32:14 AM	0.02	0.025	0.0	0.0	0.0
11280	9:33:14 AM	0.02	0.025	0.0	0.0	0.0
11340	9:34:14 AM	0.021	0.025	0.0	0.0	0.0
11400	9:35:14 AM	0.021	0.025	0.0	0.0	0.0
11460	9:36:14 AM	0.022	0.025	0.0	0.0	0.0
11520	9:37:14 AM	0.023	0.025	0.0	0.0	0.0
11580	9:38:14 AM	0.037	0.025	0.0	0.0	0.0
11640	9:39:14 AM	0.023	0.024	0.0	0.0	0.0
11700	9:40:14 AM	0.04	0.024	0.0	0.0	0.0
11760	9:41:14 AM	0.033	0.022	0.0	0.0	0.0
11820	9:42:14 AM	0.021	0.022	0.0	0.0	0.0
11880	9:43:14 AM	0.021	0.022	0.0	0.0	0.0
11940	9:44:14 AM	0.022	0.022	0.0	0.0	0.0
12000	9:45:14 AM	0.023	0.022	0.0	0.0	0.0
12060	9:46:14 AM	0.022	0.021	0.0	0.0	0.0
12120	9:47:14 AM	0.022	0.022	0.0	0.0	0.0
12180	9:48:14 AM	0.021	0.022	0.0	0.0	0.0
12240	9:49:14 AM	0.022	0.022	0.0	0.0	0.0
12300	9:50:14 AM	0.022	0.022	0.0	0.0	0.0
12360	9:51:14 AM	0.022	0.022	0.0	0.0	0.0
12420	9:52:14 AM	0.021	0.022	0.0	0.0	0.0
12480	9:53:14 AM	0.021	0.022	0.0	0.0	0.0
12540	9:54:14 AM	0.021	0.022	0.0	0.0	0.0
12600	9:55:14 AM	0.021	0.022	0.0	0.0	0.0
12660	9:56:14 AM	0.021	0.022	0.0	0.0	0.0
12720	9:57:14 AM	0.023	0.022	0.0	0.0	0.0
12780	9:58:14 AM	0.021	0.022	0.0	0.0	0.0
12840	9:59:14 AM	0.02	0.022	0.0	0.0	0.0
12900	10:00:14 AM	0.021	0.022	0.0	0.0	0.0
12960	10:01:14 AM	0.024	0.022	0.0	0.0	0.0
13020	10:02:14 AM	0.025	0.021	0.0	0.0	0.0
13080	10:03:14 AM	0.022	0.021	0.0	0.0	0.0
13140	10:04:14 AM	0.021	0.021	0.0	0.0	0.0

CAMP Station
CHA - 1

Elapsed Time (seconds)	Timestamp	Mass Concentration Total (mg/m3)	Dustrak TWA (mg/m3)	PID Average (ppm)	PID Maximum (ppm)	PID TWA (ppm)
13200	10:05:14 AM	0.022	0.021	0.0	0.0	0.0
13260	10:06:14 AM	0.023	0.021	0.0	0.0	0.0
13320	10:07:14 AM	0.022	0.021	0.0	0.0	0.0
13380	10:08:14 AM	0.021	0.021	0.0	0.0	0.0
13440	10:09:14 AM	0.022	0.021	0.0	0.0	0.0
13500	10:10:14 AM	0.021	0.020	0.0	0.0	0.0
13560	10:11:14 AM	0.021	0.021	0.0	0.0	0.0
13620	10:12:14 AM	0.02	0.021	0.0	0.0	0.0
13680	10:13:14 AM	0.02	0.021	0.0	0.0	0.0
13740	10:14:14 AM	0.02	0.021	0.0	0.0	0.0
13800	10:15:14 AM	0.021	0.021	0.0	0.0	0.0
13860	10:16:14 AM	0.02	0.021	0.0	0.0	0.0
13920	10:17:14 AM	0.02	0.021	0.0	0.0	0.0
13980	10:18:14 AM	0.021	0.021	0.0	0.0	0.0
14040	10:19:14 AM	0.021	0.021	0.0	0.0	0.0
14100	10:20:14 AM	0.02	0.021	0.0	0.0	0.0
14160	10:21:14 AM	0.021	0.022	0.0	0.0	0.0
14220	10:22:14 AM	0.02	0.022	0.0	0.0	0.0
14280	10:23:14 AM	0.02	0.022	0.0	0.0	0.0
14340	10:24:14 AM	0.021	0.022	0.0	0.0	0.0
14400	10:25:14 AM	0.022	0.022	0.0	0.0	0.0
14460	10:26:14 AM	0.021	0.022	0.0	0.0	0.0
14520	10:27:14 AM	0.021	0.023	0.0	0.0	0.0
14580	10:28:14 AM	0.021	0.023	0.0	0.0	0.0
14640	10:29:14 AM	0.021	0.023	0.0	0.0	0.0
14700	10:30:14 AM	0.022	0.024	0.0	0.0	0.0
14760	10:31:14 AM	0.024	0.024	0.0	0.0	0.0
14820	10:32:14 AM	0.023	0.024	0.0	0.0	0.0
14880	10:33:14 AM	0.023	0.024	0.0	0.0	0.0
14940	10:34:14 AM	0.022	0.024	0.0	0.0	0.0
15000	10:35:14 AM	0.023	0.024	0.0	0.0	0.0
15060	10:36:14 AM	0.024	0.024	0.0	0.0	0.0
15120	10:37:14 AM	0.023	0.024	0.0	0.0	0.0
15180	10:38:14 AM	0.023	0.024	0.0	0.0	0.0
15240	10:39:14 AM	0.023	0.024	0.0	0.0	0.0
15300	10:40:14 AM	0.023	0.024	0.0	0.0	0.0
15360	10:41:14 AM	0.024	0.024	0.0	0.0	0.0
15420	10:42:14 AM	0.025	0.025	0.0	0.0	0.0
15480	10:43:14 AM	0.025	0.025	0.0	0.0	0.0
15540	10:44:14 AM	0.026	0.025	0.0	0.0	0.0
15600	10:45:14 AM	0.025	0.024	0.0	0.0	0.0
15660	10:46:14 AM	0.024	0.024	0.0	0.0	0.0
15720	10:47:14 AM	0.024	0.025	0.0	0.0	0.0
15780	10:48:14 AM	0.023	0.025	0.0	0.0	0.0
15840	10:49:14 AM	0.024	0.025	0.0	0.0	0.0
15900	10:50:14 AM	0.026	0.025	0.0	0.0	0.0
15960	10:51:14 AM	0.023	0.025	0.0	0.0	0.0
16020	10:52:14 AM	0.023	0.025	0.0	0.0	0.0
16080	10:53:14 AM	0.024	0.025	0.0	0.0	0.0
16140	10:54:14 AM	0.025	0.025	0.0	0.0	0.0
16200	10:55:14 AM	0.026	0.025	0.0	0.0	0.0
16260	10:56:14 AM	0.025	0.025	0.0	0.0	0.0
16320	10:57:14 AM	0.025	0.024	0.0	0.0	0.0
16380	10:58:14 AM	0.025	0.024	0.0	0.0	0.0
16440	10:59:14 AM	0.025	0.024	0.0	0.0	0.0

CAMP Station
CHA - 1

Elapsed Time (seconds)	Timestamp	Mass Concentration Total (mg/m3)	Dustrak TWA (mg/m3)	PID Average (ppm)	PID Maximum (ppm)	PID TWA (ppm)
16500	11:00:14 AM	0.025	0.023	0.0	0.0	0.0
16560	11:01:14 AM	0.026	0.023	0.0	0.0	0.0
16620	11:02:14 AM	0.025	0.023	0.0	0.0	0.0
16680	11:03:14 AM	0.024	0.023	0.0	0.0	0.0
16740	11:04:14 AM	0.024	0.022	0.0	0.0	0.0
16800	11:05:14 AM	0.023	0.022	0.0	0.0	0.0
16860	11:06:14 AM	0.024	0.022	0.0	0.0	0.0
16920	11:07:14 AM	0.026	0.022	0.0	0.0	0.0
16980	11:08:14 AM	0.025	0.021	0.0	0.0	0.0
17040	11:09:14 AM	0.024	0.021	0.0	0.0	0.0
17100	11:10:14 AM	0.023	0.021	0.0	0.0	0.0
17160	11:11:14 AM	0.02	0.021	0.0	0.0	0.0
17220	11:12:14 AM	0.02	0.021	0.0	0.0	0.0
17280	11:13:14 AM	0.02	0.021	0.0	0.0	0.0
17340	11:14:14 AM	0.022	0.021	0.0	0.0	0.0
17400	11:15:14 AM	0.02	0.021	0.0	0.0	0.0
17460	11:16:14 AM	0.022	0.021	0.0	0.0	0.0
17520	11:17:14 AM	0.022	0.021	0.0	0.0	0.0
17580	11:18:14 AM	0.022	0.021	0.0	0.0	0.0
17640	11:19:14 AM	0.021	0.021	0.0	0.0	0.0
17700	11:20:14 AM	0.02	0.021	0.0	0.0	0.0
17760	11:21:14 AM	0.02	0.021	0.0	0.0	0.0
17820	11:22:14 AM	0.02	0.022	0.0	0.0	0.0
17880	11:23:14 AM	0.02	0.023	0.0	0.0	0.0
17940	11:24:14 AM	0.02	0.024	0.0	0.0	0.0
18000	11:25:14 AM	0.021	0.024	0.0	0.0	0.0
18060	11:26:14 AM	0.022	0.024	0.0	0.0	0.0
18120	11:27:14 AM	0.022	0.024	0.0	0.0	0.0
18180	11:28:14 AM	0.022	0.024	0.0	0.0	0.0
18240	11:29:14 AM	0.022	0.025	0.0	0.0	0.0
18300	11:30:14 AM	0.022	0.025	0.0	0.0	0.0
18360	11:31:14 AM	0.022	0.025	0.0	0.0	0.0
18420	11:32:14 AM	0.022	0.025	0.0	0.0	0.0
18480	11:33:14 AM	0.022	0.025	0.0	0.0	0.0
18540	11:34:14 AM	0.022	0.025	0.0	0.0	0.0
18600	11:35:14 AM	0.022	0.025	0.0	0.0	0.0
18660	11:36:14 AM	0.023	0.025	0.0	0.0	0.0
18720	11:37:14 AM	0.048	0.025	0.0	0.0	0.0
18780	11:38:14 AM	0.027	0.024	0.0	0.0	0.0
18840	11:39:14 AM	0.022	0.023	0.0	0.0	0.0
18900	11:40:14 AM	0.022	0.023	0.0	0.0	0.0
18960	11:41:14 AM	0.022	0.023	0.0	0.0	0.0
19020	11:42:14 AM	0.022	0.023	0.0	0.0	0.0
19080	11:43:14 AM	0.032	0.023	0.0	0.0	0.0
19140	11:44:14 AM	0.021	0.022	0.0	0.0	0.0
19200	11:45:14 AM	0.02	0.022	0.0	0.0	0.0
19260	11:46:14 AM	0.022	0.022	0.0	0.0	0.0
19320	11:47:14 AM	0.023	0.022	0.0	0.0	0.0
19380	11:48:14 AM	0.021	0.022	0.0	0.0	0.0
19440	11:49:14 AM	0.021	0.022	0.0	0.0	0.0
19500	11:50:14 AM	0.026	0.022	0.0	0.0	0.0
19560	11:51:14 AM	0.033	0.021	0.0	0.0	0.0
19620	11:52:14 AM	0.022	0.021	0.0	0.0	0.0
19680	11:53:14 AM	0.02	0.021	0.0	0.0	0.0
19740	11:54:14 AM	0.02	0.021	0.0	0.0	0.0

CAMP Station
CHA - 1

Elapsed Time (seconds)	Timestamp	Mass Concentration Total (mg/m3)	Dustrak TWA (mg/m3)	PID Average (ppm)	PID Maximum (ppm)	PID TWA (ppm)
19800	11:55:14 AM	0.02	0.020	0.0	0.0	0.0
19860	11:56:14 AM	0.02	0.020	0.0	0.0	0.0
19920	11:57:14 AM	0.02	0.020	0.0	0.0	0.0
19980	11:58:14 AM	0.02	0.020	0.0	0.0	0.0
20040	11:59:14 AM	0.02	0.020	0.0	0.0	0.0
20100	12:00:14 PM	0.021	0.020	0.0	0.0	0.0
20160	12:01:14 PM	0.021	0.019	0.0	0.0	0.0
20220	12:02:14 PM	0.021	0.019	0.0	0.0	0.0
20280	12:03:14 PM	0.021	0.019	0.0	0.0	0.0
20340	12:04:14 PM	0.021	0.019	0.0	0.0	0.0
20400	12:05:14 PM	0.021	0.018	0.0	0.0	0.0
20460	12:06:14 PM	0.021	0.018	0.0	0.0	0.0
20520	12:07:14 PM	0.022	0.018	0.0	0.0	0.0
20580	12:08:14 PM	0.019	0.017	0.0	0.0	0.0
20640	12:09:14 PM	0.019	0.017	0.0	0.0	0.0
20700	12:10:14 PM	0.019	0.017	0.0	0.0	0.0
20760	12:11:14 PM	0.018	0.017	0.0	0.0	0.0
20820	12:12:14 PM	0.017	0.017	0.0	0.0	0.0
20880	12:13:14 PM	0.016	0.017	0.0	0.0	0.0
20940	12:14:14 PM	0.017	0.017	0.0	0.0	0.0
21000	12:15:14 PM	0.017	0.017	0.0	0.0	0.0
21060	12:16:14 PM	0.017	0.017	0.0	0.0	0.0
21120	12:17:14 PM	0.017	0.017	0.0	0.0	0.0
21180	12:18:14 PM	0.017	0.016	0.0	0.0	0.0
21240	12:19:14 PM	0.017	0.016	0.0	0.0	0.0
21300	12:20:14 PM	0.017	0.016	0.0	0.0	0.0
21360	12:21:14 PM	0.017	0.016	0.0	0.0	0.0
21420	12:22:14 PM	0.017	0.016	0.0	0.0	0.0
21480	12:23:14 PM	0.017	0.016	0.0	0.0	0.0
21540	12:24:14 PM	0.017	0.016	0.0	0.0	0.0
21600	12:25:14 PM	0.018	0.016	0.0	0.0	0.0
21660	12:26:14 PM	0.017	0.015	0.0	0.0	0.0
21720	12:27:14 PM	0.016	0.015	0.0	0.0	0.0
21780	12:28:14 PM	0.016	0.015	0.0	0.0	0.0
21840	12:29:14 PM	0.015	0.015	0.0	0.0	0.0
21900	12:30:14 PM	0.015	0.015	0.0	0.0	0.0
21960	12:31:14 PM	0.015	0.015	0.0	0.0	0.0
22020	12:32:14 PM	0.015	0.015	0.0	0.0	0.0
22080	12:33:14 PM	0.015	0.015	0.0	0.0	0.0
22140	12:34:14 PM	0.015	0.015	0.0	0.0	0.0
22200	12:35:14 PM	0.015	0.015	0.0	0.0	0.0
22260	12:36:14 PM	0.015	0.015	0.0	0.0	0.0
22320	12:37:14 PM	0.015	0.015	0.0	0.0	0.0
22380	12:38:14 PM	0.016	0.015	0.0	0.0	0.0
22440	12:39:14 PM	0.015	0.015	0.0	0.0	0.0
22500	12:40:14 PM	0.015	0.015	0.0	0.0	0.0
22560	12:41:14 PM	0.015	0.015	0.0	0.0	0.0
22620	12:42:14 PM	0.014	0.015	0.0	0.0	0.0
22680	12:43:14 PM	0.015	0.015	0.0	0.0	0.0
22740	12:44:14 PM	0.014	0.015	0.0	0.0	0.0
22800	12:45:14 PM	0.015	0.015	0.0	0.0	0.0
22860	12:46:14 PM	0.014	0.015	0.0	0.0	0.0
22920	12:47:14 PM	0.015	0.015	0.0	0.0	0.0
22980	12:48:14 PM	0.014	0.015	0.0	0.0	0.0
23040	12:49:14 PM	0.014	0.015	0.0	0.0	0.0

CAMP Station
CHA - 1

Elapsed Time (seconds)	Timestamp	Mass Concentration Total (mg/m3)	Dustrak TWA (mg/m3)	PID Average (ppm)	PID Maximum (ppm)	PID TWA (ppm)
23100	12:50:14 PM	0.014	0.015	0.0	0.0	0.0
23160	12:51:14 PM	0.014	0.015	0.0	0.0	0.0
23220	12:52:14 PM	0.014	0.015	0.0	0.0	0.0
23280	12:53:14 PM	0.016	0.015	0.0	0.0	0.0
23340	12:54:14 PM	0.015	0.014	0.0	0.0	0.0
23400	12:55:14 PM	0.016	0.014	0.0	0.0	0.0
23460	12:56:14 PM	0.015	0.014	0.0	0.0	0.0
23520	12:57:14 PM	0.015	0.014	0.0	0.0	0.0
23580	12:58:14 PM	0.014	0.014	0.0	0.0	0.0
23640	12:59:14 PM	0.015	0.014	0.0	0.0	0.0
23700	1:00:14 PM	0.015	0.014	0.0	0.0	0.0
23760	1:01:14 PM	0.014	0.014	0.0	0.0	0.0
23820	1:02:14 PM	0.014	0.014	0.0	0.0	0.0
23880	1:03:14 PM	0.014	0.014	0.0	0.0	0.0
23940	1:04:14 PM	0.014	0.014	0.0	0.0	0.0
24000	1:05:14 PM	0.014	0.014	0.0	0.0	0.0
24060	1:06:14 PM	0.014	0.015	0.0	0.0	0.0
24120	1:07:14 PM	0.014	0.015	0.0	0.0	0.0
24180	1:08:14 PM	0.014	0.015	0.0	0.0	0.0
24240	1:09:14 PM	0.014	0.015	0.0	0.0	0.0
24300	1:10:14 PM	0.014	0.015	0.0	0.0	0.0
24360	1:11:14 PM	0.014	0.015	0.0	0.0	0.0
24420	1:12:14 PM	0.014	0.015	0.0	0.0	0.0
24480	1:13:14 PM	0.015	0.016	0.0	0.0	0.0
24540	1:14:14 PM	0.015	0.016	0.0	0.0	0.0
24600	1:15:14 PM	0.015	0.016	0.0	0.0	0.0
24660	1:16:14 PM	0.015	0.016	0.0	0.0	0.0
24720	1:17:14 PM	0.015	0.016	0.0	0.0	0.0
24780	1:18:14 PM	0.014	0.016	0.0	0.0	0.0
24840	1:19:14 PM	0.016	0.016	0.0	0.0	0.0
24900	1:20:14 PM	0.015	0.016	0.0	0.0	0.0
24960	1:21:14 PM	0.016	0.017	0.0	0.0	0.0
25020	1:22:14 PM	0.015	0.018	0.0	0.0	0.0
25080	1:23:14 PM	0.016	0.018	0.0	0.0	0.0
25140	1:24:14 PM	0.015	0.018	0.0	0.0	0.0
25200	1:25:14 PM	0.015	0.018	0.0	0.0	0.0
25260	1:26:14 PM	0.017	0.018	0.0	0.0	0.0
25320	1:27:14 PM	0.019	0.018	0.0	0.0	0.0
25380	1:28:14 PM	0.019	0.018	0.0	0.0	0.0
25440	1:29:14 PM	0.018	0.018	0.0	0.0	0.0
25500	1:30:14 PM	0.018	0.017	0.0	0.0	0.0
25560	1:31:14 PM	0.015	0.017	0.0	0.0	0.0
25620	1:32:14 PM	0.015	0.017	0.0	0.0	0.0
25680	1:33:14 PM	0.015	0.017	0.0	0.0	0.0
25740	1:34:14 PM	0.016	0.017	0.0	0.0	0.0
25800	1:35:14 PM	0.019	0.017	0.0	0.0	0.0
25860	1:36:14 PM	0.036	0.016	0.0	0.0	0.0
25920	1:37:14 PM	0.015	0.015	0.0	0.0	0.0
25980	1:38:14 PM	0.014	0.015	0.0	0.0	0.0

CAMP Station
CHA - 1

Elapsed Time (seconds)	Timestamp	Mass Concentration Total (mg/m3)	Dustrak TWA (mg/m3)	PID Average (ppm)	PID Maximum (ppm)	PID TWA (ppm)
26040	1:39:14 PM	0.014	0.015	0.0	0.0	0.0
26100	1:40:14 PM	0.015	0.015	0.0	0.0	0.0
26160	1:41:14 PM	0.017	0.015	0.0	0.0	0.0
26220	1:42:14 PM	0.017	0.015	0.0	0.0	0.0
26280	1:43:14 PM	0.019	0.014	0.0	0.0	0.0
26340	1:44:14 PM	0.015	0.014	0.0	0.0	0.0
26400	1:45:14 PM	0.014	0.014	0.0	0.0	0.0
26460	1:46:14 PM	0.014	0.014	0.0	0.0	0.0
26520	1:47:14 PM	0.014	0.014	0.0	0.0	0.0
26580	1:48:14 PM	0.014	0.014	0.0	0.0	0.0
26640	1:49:14 PM	0.014	0.014	0.0	0.0	0.0
26700	1:50:14 PM	0.013	0.014	0.0	0.0	0.0
26760	1:51:14 PM	0.014	0.014	0.0	0.0	0.0
26820	1:52:14 PM	0.014	0.014	0.0	0.0	0.0
26880	1:53:14 PM	0.015	0.014	0.0	0.0	0.0
26940	1:54:14 PM	0.014	0.014	0.0	0.0	0.0
27000	1:55:14 PM	0.016	0.014	0.0	0.0	0.0
27060	1:56:14 PM	0.014	0.013	0.0	0.0	0.0
27120	1:57:14 PM	0.013	0.013	0.0	0.0	0.0
27180	1:58:14 PM	0.014	0.013	0.0	0.0	0.0
27240	1:59:14 PM	0.014	0.013	0.0	0.0	0.0
27300	2:00:14 PM	0.013	0.013	0.0	0.0	0.0
27360	2:01:14 PM	0.013	0.013	0.0	0.0	0.0
27420	2:02:14 PM	0.013	0.013	0.0	0.0	0.0
27480	2:03:14 PM	0.013	0.013	0.0	0.0	0.0
27540	2:04:14 PM	0.013	0.013	0.0	0.0	0.0
27600	2:05:14 PM	0.013	0.013	0.0	0.0	0.0

CAMP Station
CHA - 1

Elapsed Time (seconds)	Timestamp	Mass Concentration Total (mg/m3)	Dustrak TWA (mg/m3)	PID Average (ppm)	PID Maximum (ppm)	PID TWA (ppm)
7/3/19 6:41 AM						
60	6:41:25 AM	0.039	0.039	0.1	0.2	0.0
120	6:42:25 AM	0.039	0.039	0.0	0.0	0.0
180	6:43:25 AM	0.04	0.039	0.0	0.0	0.0
240	6:44:25 AM	0.039	0.039	0.0	0.0	0.0
300	6:45:25 AM	0.04	0.039	0.0	0.0	0.0
360	6:46:25 AM	0.039	0.039	0.0	0.0	0.0
420	6:47:25 AM	0.039	0.039	0.0	0.0	0.0
480	6:48:25 AM	0.039	0.039	0.0	0.0	0.0
540	6:49:25 AM	0.038	0.039	0.0	0.0	0.0
600	6:50:25 AM	0.038	0.039	0.0	0.0	0.0
660	6:51:25 AM	0.038	0.039	0.0	0.0	0.0
720	6:52:25 AM	0.041	0.039	0.0	0.0	0.0
780	6:53:25 AM	0.039	0.038	0.0	0.0	0.0
840	6:54:25 AM	0.038	0.038	0.0	0.0	0.0
900	6:55:25 AM	0.039	0.038	0.0	0.0	0.0
960	6:56:25 AM	0.038	0.038	0.0	0.0	0.0
1020	6:57:25 AM	0.039	0.038	0.0	0.0	0.0
1080	6:58:25 AM	0.038	0.038	0.0	0.1	0.1
1140	6:59:25 AM	0.039	0.038	0.0	0.1	0.1
1200	7:00:25 AM	0.039	0.038	0.0	0.0	0.1
1260	7:01:25 AM	0.038	0.038	0.0	0.0	0.1
1320	7:02:25 AM	0.039	0.037	0.0	0.0	0.1
1380	7:03:25 AM	0.038	0.037	0.0	0.0	0.1
1440	7:04:25 AM	0.038	0.038	0.0	0.0	0.2
1500	7:05:25 AM	0.038	0.038	0.0	0.0	0.2
1560	7:06:25 AM	0.038	0.038	0.1	0.1	0.2
1620	7:07:25 AM	0.038	0.038	0.1	0.1	0.2
1680	7:08:25 AM	0.037	0.038	0.1	0.1	0.3
1740	7:09:25 AM	0.037	0.038	0.1	0.1	0.3
1800	7:10:25 AM	0.037	0.038	0.1	0.1	0.3
1860	7:11:25 AM	0.038	0.038	0.1	0.2	0.3
1920	7:12:25 AM	0.037	0.038	0.2	0.2	0.3
1980	7:13:25 AM	0.037	0.038	0.2	0.2	0.4
2040	7:14:25 AM	0.037	0.038	0.2	0.2	0.4
2100	7:15:25 AM	0.037	0.038	0.2	0.3	0.4
2160	7:16:25 AM	0.036	0.038	0.3	0.3	0.4
2220	7:17:25 AM	0.037	0.038	0.4	0.5	0.4
2280	7:18:25 AM	0.042	0.038	0.4	0.7	0.4
2340	7:19:25 AM	0.041	0.038	0.3	0.5	0.4
2400	7:20:25 AM	0.037	0.038	0.4	0.4	0.5
2460	7:21:25 AM	0.039	0.038	0.4	0.4	0.6
2520	7:22:25 AM	0.038	0.038	0.4	0.5	0.9
2580	7:23:25 AM	0.037	0.037	0.4	0.4	0.9
2640	7:24:25 AM	0.038	0.037	0.4	0.4	1.0
2700	7:25:25 AM	0.037	0.037	0.5	0.5	1.1
2760	7:26:25 AM	0.037	0.037	0.5	0.5	1.1
2820	7:27:25 AM	0.038	0.037	0.4	0.5	1.2
2880	7:28:25 AM	0.038	0.037	0.4	0.5	1.2
2940	7:29:25 AM	0.038	0.037	0.5	0.5	1.3
3000	7:30:25 AM	0.039	0.036	0.5	0.5	1.3
3060	7:31:25 AM	0.038	0.036	0.5	0.5	1.4
3120	7:32:25 AM	0.037	0.036	0.5	0.6	1.5
3180	7:33:25 AM	0.036	0.036	0.5	0.5	1.6
3240	7:34:25 AM	0.04	0.036	0.5	0.6	1.6

CAMP Station
CHA - 1

Elapsed Time (seconds)	Timestamp	Mass Concentration Total (mg/m3)	Dustrak TWA (mg/m3)	PID Average (ppm)	PID Maximum (ppm)	PID TWA (ppm)
3300	7:35:25 AM	0.037	0.035	2.9	5.9	1.7
3360	7:36:25 AM	0.035	0.035	4.0	7.1	1.6
3420	7:37:25 AM	0.035	0.035	1.4	1.6	1.4
3480	7:38:25 AM	0.037	0.035	1.0	1.2	1.4
3540	7:39:25 AM	0.036	0.035	1.8	3.8	1.4
3600	7:40:25 AM	0.036	0.034	1.4	1.8	1.3
3660	7:41:25 AM	0.035	0.034	1.1	1.5	1.3
3720	7:42:25 AM	0.035	0.034	1.2	1.4	1.2
3780	7:43:25 AM	0.035	0.034	1.4	2.1	1.2
3840	7:44:25 AM	0.036	0.034	1.2	1.8	1.2
3900	7:45:25 AM	0.034	0.034	1.8	2.2	1.1
3960	7:46:25 AM	0.034	0.034	1.4	2.1	1.1
4020	7:47:25 AM	0.034	0.034	1.7	2.1	1.1
4080	7:48:25 AM	0.035	0.034	1.7	2.1	1.0
4140	7:49:25 AM	0.035	0.033	1.4	1.8	1.0
4200	7:50:25 AM	0.034	0.033	1.4	1.7	1.0
4260	7:51:25 AM	0.033	0.033	1.0	1.2	0.9
4320	7:52:25 AM	0.034	0.033	0.9	1.1	0.9
4380	7:53:25 AM	0.033	0.033	1.0	1.1	0.9
4440	7:54:25 AM	0.033	0.033	0.8	0.9	0.9
4500	7:55:25 AM	0.033	0.033	0.8	0.8	0.9
4560	7:56:25 AM	0.033	0.033	0.8	0.8	1.0
4620	7:57:25 AM	0.033	0.033	0.8	0.9	1.0
4680	7:58:25 AM	0.034	0.034	0.8	0.8	1.0
4740	7:59:25 AM	0.034	0.034	0.8	1.0	1.0
4800	8:00:25 AM	0.034	0.033	1.2	1.4	1.0
4860	8:01:25 AM	0.033	0.033	1.1	1.3	1.0
4920	8:02:25 AM	0.033	0.033	1.0	1.2	1.0
4980	8:03:25 AM	0.033	0.033	1.0	1.2	1.0
5040	8:04:25 AM	0.033	0.033	0.9	1.0	1.0
5100	8:05:25 AM	0.033	0.033	1.2	1.3	1.0
5160	8:06:25 AM	0.033	0.033	1.0	1.1	1.0
5220	8:07:25 AM	0.032	0.033	1.0	1.0	1.0
5280	8:08:25 AM	0.033	0.033	0.9	1.0	1.0
5340	8:09:25 AM	0.032	0.033	0.9	1.0	1.0
5400	8:10:25 AM	0.033	0.033	0.9	1.0	1.0
5460	8:11:25 AM	0.033	0.033	1.3	1.6	1.0
5520	8:12:25 AM	0.04	0.033	1.0	1.3	1.0
5580	8:13:25 AM	0.035	0.032	1.1	1.2	1.0
5640	8:14:25 AM	0.032	0.032	1.1	1.2	1.0
5700	8:15:25 AM	0.032	0.032	1.1	1.2	1.0
5760	8:16:25 AM	0.033	0.032	1.0	1.0	1.0
5820	8:17:25 AM	0.032	0.032	1.0	1.1	1.0
5880	8:18:25 AM	0.032	0.031	1.0	1.1	1.0
5940	8:19:25 AM	0.031	0.031	1.0	1.1	1.0
6000	8:20:25 AM	0.032	0.031	1.0	1.1	1.0
6060	8:21:25 AM	0.032	0.031	1.0	1.0	1.0
6120	8:22:25 AM	0.032	0.031	1.0	1.0	1.0
6180	8:23:25 AM	0.031	0.031	1.0	1.1	1.0
6240	8:24:25 AM	0.032	0.031	1.0	1.0	1.0
6300	8:25:25 AM	0.032	0.032	1.0	1.0	1.0
6360	8:26:25 AM	0.031	0.032	1.0	1.0	1.0
6420	8:27:25 AM	0.031	0.032	1.0	1.0	1.0
6480	8:28:25 AM	0.031	0.032	1.0	1.0	1.0
6540	8:29:25 AM	0.031	0.032	1.0	1.0	1.1

CAMP Station
CHA - 1

Elapsed Time (seconds)	Timestamp	Mass Concentration Total (mg/m3)	Dustrak TWA (mg/m3)	PID Average (ppm)	PID Maximum (ppm)	PID TWA (ppm)
6600	8:30:25 AM	0.031	0.032	1.0	1.0	1.1
6660	8:31:25 AM	0.032	0.032	1.0	1.0	1.1
6720	8:32:25 AM	0.031	0.032	1.0	1.1	1.1
6780	8:33:25 AM	0.031	0.032	1.0	1.0	1.1
6840	8:34:25 AM	0.032	0.032	1.0	1.0	1.1
6900	8:35:25 AM	0.032	0.032	1.0	1.1	1.1
6960	8:36:25 AM	0.032	0.032	1.0	1.1	1.1
7020	8:37:25 AM	0.031	0.032	1.1	1.1	1.1
7080	8:38:25 AM	0.032	0.032	1.1	1.1	1.1
7140	8:39:25 AM	0.033	0.033	1.1	1.2	1.1
7200	8:40:25 AM	0.034	0.032	1.1	1.1	1.1
7260	8:41:25 AM	0.031	0.032	1.2	1.2	1.2
7320	8:42:25 AM	0.032	0.032	1.1	1.1	1.1

CAMP Station
CHA - 1

Elapsed Time (seconds)	Timestamp	Mass Concentration Total (mg/m3)	Dustrak TWA (mg/m3)	PID Average (ppm)	PID Maximum (ppm)	PID TWA (ppm)
7/15/19 6:46 AM						
60	6:46:53 AM	0.018	0.004	0.3	1.3	0.02
120	6:47:53 AM	0.009	0.002	0	0	0.00
180	6:48:53 AM	0.007	0.002	0	0	0.00
240	6:49:53 AM	0.005	0.001	0	0	0.00
300	6:50:53 AM	0.004	0.001	0	0	0.00
360	6:51:53 AM	0.003	0.001	0	0	0.01
420	6:52:53 AM	0.002	0.001	0	0	0.01
480	6:53:53 AM	0.002	0.000	0	0	0.02
540	6:54:53 AM	0.001	0.000	0	0	0.03
600	6:55:53 AM	0.001	0.000	0	0	0.05
660	6:56:53 AM	0.001	0.001	0	0	0.06
720	6:57:53 AM	0.001	0.001	0	0	0.06
780	6:58:53 AM	0	0.002	0	0	0.06
840	6:59:53 AM	0	0.005	0	0	0.07
900	7:00:53 AM	0	0.008	0	0	0.08
960	7:01:53 AM	0	0.015	0	0	0.10
1020	7:02:53 AM	0	0.021	0	0	0.11
1080	7:03:53 AM	0	0.022	0	0	0.13
1140	7:04:53 AM	0	0.023	0	0.1	0.15
1200	7:05:53 AM	0	0.024	0.1	0.1	0.17
1260	7:06:53 AM	0	0.025	0.1	0.1	0.19
1320	7:07:53 AM	0	0.026	0.1	0.1	0.21
1380	7:08:53 AM	0	0.026	0.2	0.3	0.23
1440	7:09:53 AM	0	0.027	0.2	0.2	0.25
1500	7:10:53 AM	0.009	0.028	0.2	0.2	0.27
1560	7:11:53 AM	0.012	0.028	0	0	0.29
1620	7:12:53 AM	0.012	0.028	0	0	0.32
1680	7:13:53 AM	0.042	0.029	0.1	0.3	0.35
1740	7:14:53 AM	0.044	0.027	0.2	0.3	0.38
1800	7:15:53 AM	0.106	0.025	0.3	0.9	0.41
1860	7:16:53 AM	0.091	0.018	0.2	0.4	0.43
1920	7:17:53 AM	0.02	0.013	0.3	0.6	0.45
1980	7:18:53 AM	0.014	0.012	0.3	0.4	0.47
2040	7:19:53 AM	0.012	0.012	0.3	0.4	0.50
2100	7:20:53 AM	0.011	0.012	0.4	0.4	0.53
2160	7:21:53 AM	0.01	0.013	0.4	0.4	0.55
2220	7:22:53 AM	0.012	0.013	0.4	0.5	0.57
2280	7:23:53 AM	0.011	0.013	0.4	0.5	0.59
2340	7:24:53 AM	0.012	0.013	0.5	0.5	0.62
2400	7:25:53 AM	0.011	0.013	0.5	0.5	0.64
2460	7:26:53 AM	0.015	0.013	0.5	0.5	0.66

CAMP Station
CHA - 1

Elapsed Time (seconds)	Timestamp	Mass Concentration Total (mg/m3)	Dustrak TWA (mg/m3)	PID Average (ppm)	PID Maximum (ppm)	PID TWA (ppm)
2520	7:27:53 AM	0.017	0.013	0.5	0.6	0.69
2580	7:28:53 AM	0.014	0.013	0.5	0.6	0.71
2640	7:29:53 AM	0.012	0.013	0.6	0.6	0.74
2700	7:30:53 AM	0.012	0.013	0.6	0.6	0.76
2760	7:31:53 AM	0.013	0.013	0.6	0.6	0.78
2820	7:32:53 AM	0.011	0.013	0.6	0.7	0.81
2880	7:33:53 AM	0.012	0.013	0.7	0.7	0.83
2940	7:34:53 AM	0.014	0.013	0.7	0.7	0.85
3000	7:35:53 AM	0.015	0.013	0.7	0.7	0.87
3060	7:36:53 AM	0.013	0.012	0.7	0.8	0.89
3120	7:37:53 AM	0.013	0.012	0.8	0.8	0.91
3180	7:38:53 AM	0.012	0.012	0.8	0.8	0.93
3240	7:39:53 AM	0.012	0.012	0.8	0.8	0.95
3300	7:40:53 AM	0.013	0.012	0.8	0.9	0.97
3360	7:41:53 AM	0.015	0.012	0.9	0.9	0.99
3420	7:42:53 AM	0.014	0.011	0.9	0.9	1.01
3480	7:43:53 AM	0.013	0.011	0.9	0.9	1.01
3540	7:44:53 AM	0.014	0.011	0.9	0.9	1.00
3600	7:45:53 AM	0.011	0.011	0.9	1	0.99
3660	7:46:53 AM	0.012	0.011	1	1	0.99
3720	7:47:53 AM	0.01	0.011	1	1	0.98
3780	7:48:53 AM	0.011	0.011	1	1	0.97
3840	7:49:53 AM	0.012	0.011	1	1	0.97
3900	7:50:53 AM	0.011	0.011	1	1	0.97
3960	7:51:53 AM	0.009	0.011	1	1.1	0.96
4020	7:52:53 AM	0.013	0.011	1.1	1.1	0.96
4080	7:53:53 AM	0.013	0.010	1.1	1.1	0.95
4140	7:54:53 AM	0.009	0.010	1.1	1.1	0.95
4200	7:55:53 AM	0.009	0.010	1.1	1.1	0.94
4260	7:56:53 AM	0.009	0.010	1.1	1.1	0.94
4320	7:57:53 AM	0.01	0.011	0.9	1.1	0.94
4380	7:58:53 AM	0.01	0.011	0.8	0.8	0.95
4440	7:59:53 AM	0.012	0.011	0.8	0.9	0.97
4500	8:00:53 AM	0.011	0.011	0.8	0.9	0.99
4560	8:01:53 AM	0.01	0.011	0.9	0.9	1.01
4620	8:02:53 AM	0.01	0.011	0.9	0.9	1.03
4680	8:03:53 AM	0.012	0.011	0.9	0.9	1.04
4740	8:04:53 AM	0.012	0.011	1	1	1.06
4800	8:05:53 AM	0.01	0.011	0.9	1	1.07
4860	8:06:53 AM	0.01	0.011	1	1	1.09
4920	8:07:53 AM	0.01	0.011	1	1	1.11
4980	8:08:53 AM	0.01	0.011	1	1	1.12
5040	8:09:53 AM	0.011	0.011	1	1.1	1.14
5100	8:10:53 AM	0.01	0.011	1.1	1.1	1.18
5160	8:11:53 AM	0.011	0.011	1.1	1.1	1.22
5220	8:12:53 AM	0.01	0.011	1.1	1.1	1.27
5280	8:13:53 AM	0.011	0.011	1.1	1.1	1.33
5340	8:14:53 AM	0.013	0.011	1.1	1.1	1.39
5400	8:15:53 AM	0.012	0.011	1.1	1.2	1.45
5460	8:16:53 AM	0.01	0.011	1.1	1.2	1.52
5520	8:17:53 AM	0.01	0.011	1.1	1.2	1.59

CAMP Station
CHA - 1

Elapsed Time (seconds)	Timestamp	Mass Concentration Total (mg/m3)	Dustrak TWA (mg/m3)	PID Average (ppm)	PID Maximum (ppm)	PID TWA (ppm)
5580	8:18:53 AM	0.01	0.011	1.2	1.2	1.67
5640	8:19:53 AM	0.01	0.012	1.2	1.2	1.73
5700	8:20:53 AM	0.011	0.012	1.2	1.2	1.81
5760	8:21:53 AM	0.015	0.012	1.2	1.2	1.88
5820	8:22:53 AM	0.011	0.012	1.2	1.3	1.95
5880	8:23:53 AM	0.009	0.012	1.3	1.4	2.03
5940	8:24:53 AM	0.009	0.012	1.6	1.6	2.10
6000	8:25:53 AM	0.009	0.012	1.7	1.8	2.15
6060	8:26:53 AM	0.01	0.012	1.8	2	2.20
6120	8:27:53 AM	0.015	0.012	2	2	2.24
6180	8:28:53 AM	0.01	0.011	2	2.1	2.27
6240	8:29:53 AM	0.01	0.011	2.1	2.1	2.31
6300	8:30:53 AM	0.01	0.011	2.1	2.1	2.33
6360	8:31:53 AM	0.012	0.011	2.2	2.2	2.36
6420	8:32:53 AM	0.017	0.011	2.2	2.2	2.39
6480	8:33:53 AM	0.017	0.011	2.2	2.3	2.41
6540	8:34:53 AM	0.012	0.010	2.3	2.3	2.44
6600	8:35:53 AM	0.012	0.010	2.3	2.3	2.46
6660	8:36:53 AM	0.011	0.010	2.3	2.3	2.48
6720	8:37:53 AM	0.013	0.010	2.3	2.3	2.50
6780	8:38:53 AM	0.01	0.010	2.4	2.4	2.52
6840	8:39:53 AM	0.009	0.010	2.4	2.4	2.53
6900	8:40:53 AM	0.009	0.010	2.4	2.5	2.55
6960	8:41:53 AM	0.009	0.010	2.4	2.4	2.57
7020	8:42:53 AM	0.01	0.010	2.5	2.5	2.59
7080	8:43:53 AM	0.009	0.010	2.5	2.5	2.60
7140	8:44:53 AM	0.01	0.010	2.5	2.5	2.61
7200	8:45:53 AM	0.01	0.010	2.5	2.5	2.63
7260	8:46:53 AM	0.009	0.010	2.6	2.6	2.64
7320	8:47:53 AM	0.011	0.010	2.6	2.6	2.65
7380	8:48:53 AM	0.011	0.010	2.6	2.6	2.67
7440	8:49:53 AM	0.011	0.010	2.6	2.6	2.68
7500	8:50:53 AM	0.01	0.010	2.6	2.6	2.69
7560	8:51:53 AM	0.009	0.010	2.6	2.6	2.71
7620	8:52:53 AM	0.009	0.010	2.6	2.6	2.72
7680	8:53:53 AM	0.01	0.010	2.6	2.6	2.74
7740	8:54:53 AM	0.009	0.010	2.6	2.7	2.76
7800	8:55:53 AM	0.01	0.010	2.7	2.7	2.78
7860	8:56:53 AM	0.01	0.010	2.7	2.7	2.79
7920	8:57:53 AM	0.009	0.010	2.7	2.7	2.81
7980	8:58:53 AM	0.009	0.010	2.7	2.7	2.82
8040	8:59:53 AM	0.012	0.010	2.7	2.7	2.83
8100	9:00:53 AM	0.011	0.010	2.7	2.8	2.85
8160	9:01:53 AM	0.01	0.010	2.8	2.8	2.87
8220	9:02:53 AM	0.01	0.009	2.8	2.8	2.89
8280	9:03:53 AM	0.009	0.009	2.8	2.8	2.91
8340	9:04:53 AM	0.01	0.009	2.8	2.8	2.93
8400	9:05:53 AM	0.009	0.009	2.8	2.8	2.93
8460	9:06:53 AM	0.009	0.010	2.8	2.8	2.91
8520	9:07:53 AM	0.009	0.010	2.9	2.9	2.89
8580	9:08:53 AM	0.009	0.009	2.9	2.9	2.89
8640	9:09:53 AM	0.009	0.009	2.9	2.9	2.89

CAMP Station
CHA - 1

Elapsed Time (seconds)	Timestamp	Mass Concentration Total (mg/m3)	Dustrak TWA (mg/m3)	PID Average (ppm)	PID Maximum (ppm)	PID TWA (ppm)
8700	9:10:53 AM	0.009	0.009	2.9	2.9	2.89
8760	9:11:53 AM	0.011	0.009	2.9	2.9	2.89
8820	9:12:53 AM	0.01	0.009	2.9	2.9	2.90
8880	9:13:53 AM	0.01	0.009	2.9	3	2.91
8940	9:14:53 AM	0.011	0.009	3	3	2.92
9000	9:15:53 AM	0.009	0.009	3	3	2.93
9060	9:16:53 AM	0.008	0.009	3	3.1	2.93
9120	9:17:53 AM	0.008	0.009	3.1	3.1	2.94
9180	9:18:53 AM	0.008	0.009	3.1	3.1	2.94
9240	9:19:53 AM	0.012	0.009	2.8	3.1	2.94
9300	9:20:53 AM	0.011	0.009	2.5	2.6	2.97
9360	9:21:53 AM	0.009	0.009	2.6	2.7	3.01
9420	9:22:53 AM	0.008	0.010	2.8	2.8	3.05
9480	9:23:53 AM	0.008	0.010	2.9	2.9	3.08
9540	9:24:53 AM	0.009	0.010	2.9	3	3.10
9600	9:25:53 AM	0.01	0.011	3	3	3.11
9660	9:26:53 AM	0.009	0.011	3	3	3.10
9720	9:27:53 AM	0.009	0.011	3	3.1	3.10
9780	9:28:53 AM	0.009	0.011	3.1	3.1	3.10
9840	9:29:53 AM	0.008	0.012	3.1	3.1	3.10
9900	9:30:53 AM	0.008	0.012	3.1	3.1	3.10
9960	9:31:53 AM	0.008	0.012	3.1	3.1	3.10
10020	9:32:53 AM	0.009	0.012	3.1	3.1	3.10
10080	9:33:53 AM	0.009	0.012	3.1	3.2	3.10
10140	9:34:53 AM	0.01	0.012	3.2	3.2	3.11
10200	9:35:53 AM	0.016	0.012	3.2	3.2	3.11
10260	9:36:53 AM	0.014	0.011	3.2	3.2	3.11
10320	9:37:53 AM	0.016	0.011	3.2	3.2	3.11
10380	9:38:53 AM	0.013	0.010	3.2	3.2	3.12
10440	9:39:53 AM	0.018	0.010	3	3.2	3.13
10500	9:40:53 AM	0.013	0.010	2.9	2.9	3.15
10560	9:41:53 AM	0.012	0.009	3	3	3.17
10620	9:42:53 AM	0.009	0.009	3	3.1	3.19
10680	9:43:53 AM	0.01	0.009	3.1	3.1	3.19
10740	9:44:53 AM	0.01	0.009	3.1	3.1	3.18
10800	9:45:53 AM	0.009	0.009	3.1	3.1	3.18
10860	9:46:53 AM	0.009	0.009	3.1	3.1	3.18
10920	9:47:53 AM	0.011	0.009	3.1	3.2	3.18
10980	9:48:53 AM	0.009	0.011	3.2	3.2	3.19
11040	9:49:53 AM	0.008	0.016	3.2	3.2	3.19
11100	9:50:53 AM	0.008	0.016	3.2	3.3	3.19
11160	9:51:53 AM	0.009	0.016	3.3	3.3	3.19
11220	9:52:53 AM	0.009	0.016	3.3	3.3	3.18
11280	9:53:53 AM	0.009	0.016	3.3	3.3	3.18
11340	9:54:53 AM	0.009	0.016	3.3	3.3	3.15
11400	9:55:53 AM	0.009	0.016	3.3	3.3	3.12
11460	9:56:53 AM	0.009	0.016	3.2	3.3	3.10
11520	9:57:53 AM	0.01	0.022	3	3	3.09

CAMP Station
CHA - 1

Elapsed Time (seconds)	Timestamp	Mass Concentration Total (mg/m3)	Dustrak TWA (mg/m3)	PID Average (ppm)	PID Maximum (ppm)	PID TWA (ppm)
11580	9:58:53 AM	0.009	0.036	3	3.1	3.10
11640	9:59:53 AM	0.009	0.040	3.1	3.1	3.11
11700	10:00:53 AM	0.009	0.040	3.1	3.1	3.11
11760	10:01:53 AM	0.009	0.040	3.1	3.2	3.12
11820	10:02:53 AM	0.035	0.041	3.2	3.2	3.13
11880	10:03:53 AM	0.086	0.040	3.2	3.5	3.14
11940	10:04:53 AM	0.011	0.048	3.2	3.2	3.14
12000	10:05:53 AM	0.009	0.048	3.2	3.2	3.14
12060	10:06:53 AM	0.009	0.061	3.2	3.3	3.15
12120	10:07:53 AM	0.009	0.070	3.3	3.3	3.15
12180	10:08:53 AM	0.009	0.070	2.8	2.9	3.15
12240	10:09:53 AM	0.009	0.097	2.9	3	3.19
12300	10:10:53 AM	0.009	0.098	3	3	3.21
12360	10:11:53 AM	0.091	0.107	3.1	3.1	3.23
12420	10:12:53 AM	0.226	0.141	3.1	3.2	3.25
12480	10:13:53 AM	0.068	0.127	3.1	3.2	3.27
12540	10:14:53 AM	0.014	0.127	3.2	3.2	3.29
12600	10:15:53 AM	0.012	0.144	3.2	3.2	3.30
12660	10:16:53 AM	0.021	0.161	3.3	3.9	3.31
12720	10:17:53 AM	0.02	0.161	3.3	3.3	3.32
12780	10:18:53 AM	0.204	0.181	3.2	3.5	3.33
12840	10:19:53 AM	0.016	0.173	3.2	3.3	3.34
12900	10:20:53 AM	0.201	0.180	3.3	3.3	3.36
12960	10:21:53 AM	0.134	0.172	3.3	3.4	3.37
13020	10:22:53 AM	0.022	0.197	3.3	3.3	3.39
13080	10:23:53 AM	0.405	0.203	3.3	3.4	3.41
13140	10:24:53 AM	0.025	0.204	3.3	3.4	3.43
13200	10:25:53 AM	0.145	0.209	3.3	3.7	3.45
13260	10:26:53 AM	0.597	0.203	3.3	3.4	3.46
13320	10:27:53 AM	0.015	0.165	3.4	3.4	3.47
13380	10:28:53 AM	0.068	0.164	3.4	3.4	3.48
13440	10:29:53 AM	0.279	0.160	3.4	3.4	3.47
13500	10:30:53 AM	0.269	0.170	3.4	3.4	3.43
13560	10:31:53 AM	0.011	0.155	3.4	3.5	3.41
13620	10:32:53 AM	0.331	0.158	3.4	3.5	3.39
13680	10:33:53 AM	0.08	0.136	3.4	3.6	3.37
13740	10:34:53 AM	0.111	0.137	3.5	3.5	3.37
13800	10:35:53 AM	0.095	0.130	3.5	3.5	3.36
13860	10:36:53 AM	0.508	0.151	3.6	3.7	3.35
13920	10:37:53 AM	0.113	0.121	3.5	3.5	3.35
13980	10:38:53 AM	0.408	0.114	3.6	3.6	3.35
14040	10:39:53 AM	0.107	0.088	3.6	3.8	3.35
14100	10:40:53 AM	0.06	0.082	3.5	3.7	3.35
14160	10:41:53 AM	0.013	0.079	3.5	3.5	3.36
14220	10:42:53 AM	0.012	0.079	3.5	3.5	3.37
14280	10:43:53 AM	0.01	0.080	3.3	3.5	3.39
14340	10:44:53 AM	0.427	0.080	2.8	3	3.41
14400	10:45:53 AM	0.037	0.057	3	3.1	3.48
14460	10:46:53 AM	0.052	0.055	3.1	3.2	3.53
14520	10:47:53 AM	0.011	0.052	3.2	3.3	3.58
14580	10:48:53 AM	0.089	0.052	3.3	3.4	3.62

CAMP Station
CHA - 1

Elapsed Time (seconds)	Timestamp	Mass Concentration Total (mg/m3)	Dustrak TWA (mg/m3)	PID Average (ppm)	PID Maximum (ppm)	PID TWA (ppm)
14640	10:49:53 AM	0.015	0.047	3.4	3.4	3.65
14700	10:50:53 AM	0.407	0.054	3.4	3.5	3.69
14760	10:51:53 AM	0.053	0.032	3.5	3.5	3.72
14820	10:52:53 AM	0.01	0.029	3.6	3.6	3.75
14880	10:53:53 AM	0.01	0.029	3.6	3.6	3.77
14940	10:54:53 AM	0.018	0.029	3.6	3.6	3.79
15000	10:55:53 AM	0.015	0.028	3.6	3.7	3.81
15060	10:56:53 AM	0.016	0.028	3.7	3.7	3.83
15120	10:57:53 AM	0.033	0.027	3.7	3.7	3.84
15180	10:58:53 AM	0.01	0.026	3.7	3.8	3.85
15240	10:59:53 AM	0.074	0.047	3.8	3.8	3.87
15300	11:00:53 AM	0.01	0.053	3.8	3.8	3.88
15360	11:01:53 AM	0.009	0.057	3.8	3.8	3.89
15420	11:02:53 AM	0.009	0.057	3.8	3.8	3.88
15480	11:03:53 AM	0.02	0.057	3.8	3.8	3.83
15540	11:04:53 AM	0.113	0.056	3.9	3.9	3.81
15600	11:05:53 AM	0.077	0.049	3.9	3.9	3.79
15660	11:06:53 AM	0.009	0.045	3.9	3.9	3.78
15720	11:07:53 AM	0.009	0.045	3.9	3.9	3.78
15780	11:08:53 AM	0.009	0.045	3.9	3.9	3.79
15840	11:09:53 AM	0.008	0.045	3.9	3.9	3.80
15900	11:10:53 AM	0.009	0.045	3.9	3.9	3.81
15960	11:11:53 AM	0.009	0.045	3.9	3.9	3.83
16020	11:12:53 AM	0.009	0.045	3.9	3.9	3.85
16080	11:13:53 AM	0.328	0.045	3.9	4	3.88
16140	11:14:53 AM	0.162	0.024	4	4.1	3.91
16200	11:15:53 AM	0.071	0.014	3.9	4	3.93
16260	11:16:53 AM	0.01	0.010	3.7	4	3.96
16320	11:17:53 AM	0.013	0.010	3.1	3.2	4.01
16380	11:18:53 AM	0.01	0.010	3.4	3.5	4.09
16440	11:19:53 AM	0.009	0.010	3.6	3.7	4.05
16500	11:20:53 AM	0.009	0.010	3.8	3.8	3.97
16560	11:21:53 AM	0.01	0.010	3.9	4	3.87
16620	11:22:53 AM	0.014	0.010	4	4	3.77
16680	11:23:53 AM	0.009	0.010	4.1	4.1	3.69
16740	11:24:53 AM	0.009	0.010	4.1	4.2	3.61
16800	11:25:53 AM	0.009	0.010	4.2	4.2	3.55
16860	11:26:53 AM	0.009	0.010	4.2	4.3	3.50
16920	11:27:53 AM	0.009	0.010	4.3	4.3	3.45
16980	11:28:53 AM	0.009	0.010	4.3	4.3	3.41
17040	11:29:53 AM	0.01	0.010	4.3	4.4	3.37
17100	11:30:53 AM	0.01	0.010	4.4	4.4	3.33
17160	11:31:53 AM	0.01	0.010	4.4	4.4	3.30
17220	11:32:53 AM	0.011	0.010	4.3	4.4	3.27
17280	11:33:53 AM	0.011	0.010	2.9	3.3	3.25
17340	11:34:53 AM	0.012	0.010	2.4	2.7	3.32
17400	11:35:53 AM	0.01	0.010	2.2	2.3	3.43
17460	11:36:53 AM	0.01	0.010	2.4	2.6	3.55
17520	11:37:53 AM	0.01	0.010	2.8	2.9	3.67
17580	11:38:53 AM	0.01	0.010	3	3.1	3.75

CAMP Station
CHA - 1

Elapsed Time (seconds)	Timestamp	Mass Concentration Total (mg/m3)	Dustrak TWA (mg/m3)	PID Average (ppm)	PID Maximum (ppm)	PID TWA (ppm)
17640	11:39:53 AM	0.009	0.010	3.2	3.3	3.83
17700	11:40:53 AM	0.01	0.010	3.4	3.5	3.89
17760	11:41:53 AM	0.011	0.010	3.5	3.6	3.94
17820	11:42:53 AM	0.01	0.010	3.6	3.7	3.93
17880	11:43:53 AM	0.01	0.010	3.7	3.8	3.87
17940	11:44:53 AM	0.01	0.010	3.8	3.8	3.81
18000	11:45:53 AM	0.009	0.010	3.9	3.9	3.73
18060	11:46:53 AM	0.01	0.010	3.9	3.9	3.64
18120	11:47:53 AM	0.01	0.010	4	4	3.55
18180	11:48:53 AM	0.01	0.010	4	4	3.46
18240	11:49:53 AM	0.009	0.010	4	4	3.42
18300	11:50:53 AM	0.009	0.010	4.1	4.1	3.38
18360	11:51:53 AM	0.01	0.010	4.1	4.1	3.32
18420	11:52:53 AM	0.01	0.010	4.1	4.1	3.25
18480	11:53:53 AM	0.01	0.010	4.1	4.1	3.16
18540	11:54:53 AM	0.011	0.010	4.1	4.2	3.06
18600	11:55:53 AM	0.011	0.010	4.2	4.2	2.93
18660	11:56:53 AM	0.01	0.010	3.3	4.2	2.74
18720	11:57:53 AM	0.01	0.010	2.8	2.9	2.65
18780	11:58:53 AM	0.01	0.010	2.7	2.7	2.62
18840	11:59:53 AM	0.01	0.010	2.6	2.7	2.60
18900	12:00:53 PM	0.01	0.010	2.6	2.6	2.60
18960	12:01:53 PM	0.01	0.011	2.6	2.6	2.60
19020	12:02:53 PM	0.011	0.011	2.6	2.6	2.60

CAMP Station
CHA - 2

Elapsed Time (seconds)	Timestamp	Mass Concentration Total (mg/m3)	Dustrak TWA (mg/m3)	PID Average (ppm)	PID Maximum (ppm)	PID TWA (ppm)
6/24/19 7:56 AM						
60	7:57:42 AM	0.045	0.042	PID data was corrupted. Unable to download from the device		
120	7:58:42 AM	0.025	0.040			
180	7:59:42 AM	0.025	0.041			
240	8:00:42 AM	0.028	0.042			
300	8:01:42 AM	0.027	0.043			
360	8:02:42 AM	0.043	0.044			
420	8:03:42 AM	0.054	0.043			
480	8:04:42 AM	0.084	0.043			
540	8:05:42 AM	0.023	0.042			
600	8:06:42 AM	0.056	0.049			
660	8:07:42 AM	0.039	0.050			
720	8:08:42 AM	0.044	0.051			
780	8:09:42 AM	0.044	0.052			
840	8:10:42 AM	0.053	0.058			
900	8:11:42 AM	0.037	0.061			
960	8:12:42 AM	0.012	0.064			
1020	8:13:42 AM	0.04	0.071			
1080	8:14:42 AM	0.042	0.081			
1140	8:15:42 AM	0.047	0.086			
1200	8:16:42 AM	0.036	0.093			
1260	8:17:42 AM	0.035	0.105			
1320	8:18:42 AM	0.054	0.110			
1380	8:19:42 AM	0.07	0.121			
1440	8:20:42 AM	0.12	0.127			
1500	8:21:42 AM	0.074	0.125			
1560	8:22:42 AM	0.058	0.130			
1620	8:23:42 AM	0.06	0.136			
1680	8:24:42 AM	0.135	0.142			
1740	8:25:42 AM	0.099	0.137			
1800	8:26:42 AM	0.084	0.143			
1860	8:27:42 AM	0.115	0.146			
1920	8:28:42 AM	0.179	0.149			
1980	8:29:42 AM	0.121	0.148			
2040	8:30:42 AM	0.16	0.149			
2100	8:31:42 AM	0.215	0.152			
2160	8:32:42 AM	0.112	0.145			
2220	8:33:42 AM	0.211	0.151			
2280	8:34:42 AM	0.16	0.150			
2340	8:35:42 AM	0.096	0.150			
2400	8:36:42 AM	0.146	0.146			
2460	8:37:42 AM	0.141	0.144			
2520	8:38:42 AM	0.152	0.138			
2580	8:39:42 AM	0.071	0.129			
2640	8:40:42 AM	0.175	0.133			
2700	8:41:42 AM	0.131	0.123			
2760	8:42:42 AM	0.165	0.116			
2820	8:43:42 AM	0.165	0.107			
2880	8:44:42 AM	0.136	0.097			
2940	8:45:42 AM	0.202	0.088			
3000	8:46:42 AM	0.115	0.081			
3060	8:47:42 AM	0.2	0.075			
3120	8:48:42 AM	0.194	0.063			
3180	8:49:42 AM	0.168	0.051			
3240	8:50:42 AM	0.024	0.040			

CAMP Station
CHA - 2

Elapsed Time (seconds)	Timestamp	Mass Concentration Total (mg/m3)	Dustrak TWA (mg/m3)	PID Average (ppm)	PID Maximum (ppm)	PID TWA (ppm)
3300	8:51:42 AM	0.128	0.039			
3360	8:52:42 AM	0.047	0.031			
3420	8:53:42 AM	0.011	0.029			
3480	8:54:42 AM	0.127	0.029			
3540	8:55:42 AM	0.039	0.021			
3600	8:56:42 AM	0.014	0.020			
3660	8:57:42 AM	0.031	0.020			
3720	8:58:42 AM	0.014	0.027			
3780	8:59:42 AM	0.01	0.035			
3840	9:00:42 AM	0.091	0.045			
3900	9:01:42 AM	0.032	0.051			
3960	9:02:42 AM	0.015	0.055			
4020	9:03:42 AM	0.01	0.059			
4080	9:04:42 AM	0.008	0.060			
4140	9:05:42 AM	0.013	0.062			
4200	9:06:42 AM	0.006	0.070			
4260	9:07:42 AM	0.012	0.077			
4320	9:08:42 AM	0.008	0.084			
4380	9:09:42 AM	0.008	0.094			
4440	9:10:42 AM	0.023	0.098			
4500	9:11:42 AM	0.023	0.101			
4560	9:12:42 AM	0.131	0.101			
4620	9:13:42 AM	0.142	0.093			
4680	9:14:42 AM	0.158	0.085			
4740	9:15:42 AM	0.174	0.075			
4800	9:16:42 AM	0.098	0.072			
4860	9:17:42 AM	0.073	0.073			
4920	9:18:42 AM	0.017	0.069			
4980	9:19:42 AM	0.047	0.069			
5040	9:20:42 AM	0.134	0.067			
5100	9:21:42 AM	0.108	0.059			
5160	9:22:42 AM	0.121	0.055			
5220	9:23:42 AM	0.152	0.051			
5280	9:24:42 AM	0.068	0.042			
5340	9:25:42 AM	0.064	0.038			
5400	9:26:42 AM	0.025	0.034			
5460	9:27:42 AM	0.016	0.033			
5520	9:28:42 AM	0.013	0.032			
5580	9:29:42 AM	0.012	0.033			
5640	9:30:42 AM	0.132	0.034			
5700	9:31:42 AM	0.114	0.028			
5760	9:32:42 AM	0.019	0.027			
5820	9:33:42 AM	0.017	0.037			
5880	9:34:42 AM	0.012	0.044			
5940	9:35:42 AM	0.014	0.045			
6000	9:36:42 AM	0.042	0.044			
6060	9:37:42 AM	0.058	0.042			
6120	9:38:42 AM	0.022	0.039			
6180	9:39:42 AM	0.008	0.038			
6240	9:40:42 AM	0.009	0.037			
6300	9:41:42 AM	0.006	0.037			
6360	9:42:42 AM	0.008	0.045			
6420	9:43:42 AM	0.016	0.055			
6480	9:44:42 AM	0.038	0.055			
6540	9:45:42 AM	0.035	0.054			

CAMP Station
CHA - 2

Elapsed Time (seconds)	Timestamp	Mass Concentration Total (mg/m3)	Dustrak TWA (mg/m3)	PID Average (ppm)	PID Maximum (ppm)	PID TWA (ppm)
6600	9:46:42 AM	0.096	0.052			
6660	9:47:42 AM	0.17	0.046			
6720	9:48:42 AM	0.133	0.037			
6780	9:49:42 AM	0.018	0.037			
6840	9:50:42 AM	0.007	0.042			
6900	9:51:42 AM	0.004	0.044			
6960	9:52:42 AM	0.011	0.046			
7020	9:53:42 AM	0.004	0.046			
7080	9:54:42 AM	0.005	0.046			
7140	9:55:42 AM	0.006	0.046			
7200	9:56:42 AM	0.119	0.048			
7260	9:57:42 AM	0.156	0.042			
7320	9:58:42 AM	0.025	0.032			
7380	9:59:42 AM	0.015	0.031			
7440	10:00:42 AM	0.007	0.031			
7500	10:01:42 AM	0.007	0.031			
7560	10:02:42 AM	0.035	0.034			
7620	10:03:42 AM	0.135	0.033			
7680	10:04:42 AM	0.092	0.024			
7740	10:05:42 AM	0.044	0.018			
7800	10:06:42 AM	0.025	0.016			
7860	10:07:42 AM	0.013	0.015			
7920	10:08:42 AM	0.005	0.014			
7980	10:09:42 AM	0.005	0.014			
8040	10:10:42 AM	0.039	0.024			
8100	10:11:42 AM	0.02	0.032			
8160	10:12:42 AM	0.02	0.031			
8220	10:13:42 AM	0.009	0.032			
8280	10:14:42 AM	0.01	0.034			
8340	10:15:42 AM	0.007	0.035			
8400	10:16:42 AM	0.053	0.040			
8460	10:17:42 AM	0.017	0.038			
8520	10:18:42 AM	0.005	0.041			
8580	10:19:42 AM	0.005	0.059			
8640	10:20:42 AM	0.005	0.074			
8700	10:21:42 AM	0.005	0.082			
8760	10:22:42 AM	0.005	0.083			
8820	10:23:42 AM	0.011	0.084			
8880	10:24:42 AM	0.152	0.084			
8940	10:25:42 AM	0.152	0.079			
9000	10:26:42 AM	0.006	0.078			
9060	10:27:42 AM	0.034	0.094			
9120	10:28:42 AM	0.05	0.109			
9180	10:29:42 AM	0.017	0.121			
9240	10:30:42 AM	0.085	0.135			
9300	10:31:42 AM	0.021	0.142			
9360	10:32:42 AM	0.058	0.158			
9420	10:33:42 AM	0.281	0.168			
9480	10:34:42 AM	0.233	0.159			
9540	10:35:42 AM	0.114	0.149			
9600	10:36:42 AM	0.027	0.162			
9660	10:37:42 AM	0.023	0.179			
9720	10:38:42 AM	0.01	0.191			
9780	10:39:42 AM	0.07	0.204			
9840	10:40:42 AM	0.142	0.220			

CAMP Station
CHA - 2

Elapsed Time (seconds)	Timestamp	Mass Concentration Total (mg/m3)	Dustrak TWA (mg/m3)	PID Average (ppm)	PID Maximum (ppm)	PID TWA (ppm)
9900	10:41:42 AM	0.249	0.230			
9960	10:42:42 AM	0.249	0.228			
10020	10:43:42 AM	0.233	0.230			
10080	10:44:42 AM	0.231	0.232			
10140	10:45:42 AM	0.196	0.236			
10200	10:46:42 AM	0.26	0.239			
10260	10:47:42 AM	0.209	0.242			
10320	10:48:42 AM	0.145	0.244			
10380	10:49:42 AM	0.075	0.248			
10440	10:50:42 AM	0.318	0.263			
10500	10:51:42 AM	0.276	0.249			
10560	10:52:42 AM	0.201	0.236			
10620	10:53:42 AM	0.202	0.224			
10680	10:54:42 AM	0.321	0.214			
10740	10:55:42 AM	0.289	0.203			
10800	10:56:42 AM	0.21	0.200			
10860	10:57:42 AM	0.286	0.203			
10920	10:58:42 AM	0.256	0.194			
10980	10:59:42 AM	0.289	0.188			
11040	11:00:42 AM	0.245	0.191			
11100	11:01:42 AM	0.302	0.192			
11160	11:02:42 AM	0.24	0.186			
11220	11:03:42 AM	0.207	0.186			
11280	11:04:42 AM	0.297	0.193			
11340	11:05:42 AM	0.109	0.190			
11400	11:06:42 AM	0.083	0.195			
11460	11:07:42 AM	0.019	0.211			
11520	11:08:42 AM	0.053	0.237			
11580	11:09:42 AM	0.158	0.251			
11640	11:10:42 AM	0.247	0.258			
11700	11:11:42 AM	0.249	0.253			
11760	11:12:42 AM	0.162	0.250			
11820	11:13:42 AM	0.156	0.252			
11880	11:14:42 AM	0.343	0.249			
11940	11:15:42 AM	0.253	0.236			
12000	11:16:42 AM	0.209	0.226			
12060	11:17:42 AM	0.242	0.219			
12120	11:18:42 AM	0.312	0.211			
12180	11:19:42 AM	0.258	0.198			
12240	11:20:42 AM	0.18	0.187			
12300	11:21:42 AM	0.327	0.178			
12360	11:22:42 AM	0.401	0.162			
12420	11:23:42 AM	0.275	0.142			
12480	11:24:42 AM	0.256	0.129			
12540	11:25:42 AM	0.168	0.112			
12600	11:26:42 AM	0.215	0.102			
12660	11:27:42 AM	0.186	0.096			
12720	11:28:42 AM	0.105	0.089			
12780	11:29:42 AM	0.156	0.085			
12840	11:30:42 AM	0.095	0.080			
12900	11:31:42 AM	0.114	0.078			
12960	11:32:42 AM	0.119	0.072			
13020	11:33:42 AM	0.117	0.071			
13080	11:34:42 AM	0.094	0.066			
13140	11:35:42 AM	0.037	0.060			

CAMP Station
CHA - 2

Elapsed Time (seconds)	Timestamp	Mass Concentration Total (mg/m3)	Dustrak TWA (mg/m3)	PID Average (ppm)	PID Maximum (ppm)	PID TWA (ppm)
13200	11:36:42 AM	0.09	0.061			
13260	11:37:42 AM	0.106	0.056			
13320	11:38:42 AM	0.073	0.049			
13380	11:39:42 AM	0.007	0.045			
13440	11:40:42 AM	0.018	0.049			
13500	11:41:42 AM	0.122	0.051			
13560	11:42:42 AM	0.076	0.048			
13620	11:43:42 AM	0.056	0.048			
13680	11:44:42 AM	0.082	0.047			
13740	11:45:42 AM	0.054	0.046			
13800	11:46:42 AM	0.036	0.046			
13860	11:47:42 AM	0.091	0.047			
13920	11:48:42 AM	0.042	0.045			
13980	11:49:42 AM	0.008	0.045			
14040	11:50:42 AM	0.049	0.047			
14100	11:51:42 AM	0.015	0.046			
14160	11:52:42 AM	0.007	0.047			
14220	11:53:42 AM	0.015	0.049			
14280	11:54:42 AM	0.059	0.051			
14340	11:55:42 AM	0.06	0.049			
14400	11:56:42 AM	0.073	0.047			
14460	11:57:42 AM	0.066	0.044			
14520	11:58:42 AM	0.043	0.041			
14580	11:59:42 AM	0.067	0.041			
14640	12:00:42 PM	0.053	0.039			
14700	12:01:42 PM	0.062	0.037			
14760	12:02:42 PM	0.051	0.036			
14820	12:03:42 PM	0.042	0.034			
14880	12:04:42 PM	0.04	0.033			
14940	12:05:42 PM	0.03	0.032			
15000	12:06:42 PM	0.034	0.031			
15060	12:07:42 PM	0.041	0.030			
15120	12:08:42 PM	0.047	0.029			
15180	12:09:42 PM	0.027	0.027			
15240	12:10:42 PM	0.027	0.027			
15300	12:11:42 PM	0.028	0.029			
15360	12:12:42 PM	0.026	0.036			
15420	12:13:42 PM	0.037	0.040			
15480	12:14:42 PM	0.036	0.049			
15540	12:15:42 PM	0.031	0.056			
15600	12:16:42 PM	0.04	0.059			
15660	12:17:42 PM	0.031	0.059			
15720	12:18:42 PM	0.023	0.064			
15780	12:19:42 PM	0.023	0.070			
15840	12:20:42 PM	0.018	0.074			

CAMP Station
CHA - 2

Elapsed Time (seconds)	Timestamp	Mass Concentration Total (mg/m3)	Dustrak TWA (mg/m3)	PID Average (ppm)	PID Maximum (ppm)	PID TWA (ppm)
15900	12:21:42 PM	0.019	0.079			
15960	12:22:42 PM	0.025	0.090			
16020	12:23:42 PM	0.021	0.099			
16080	12:24:42 PM	0.02	0.109			
16140	12:25:42 PM	0.055	0.120			
16200	12:26:42 PM	0.142	0.126			
16260	12:27:42 PM	0.072	0.123			
16320	12:28:42 PM	0.182	0.124			
16380	12:29:42 PM	0.132	0.124			
16440	12:30:42 PM	0.084	0.124			
16500	12:31:42 PM	0.044	0.126			
16560	12:32:42 PM	0.106	0.130			
16620	12:33:42 PM	0.114	0.130			
16680	12:34:42 PM	0.072	0.131			
16740	12:35:42 PM	0.097	0.139			
16800	12:36:42 PM	0.182	0.143			
16860	12:37:42 PM	0.165	0.136			
16920	12:38:42 PM	0.167	0.134			
16980	12:39:42 PM	0.19	0.129			
17040	12:40:42 PM	0.142	0.124			
17100	12:41:42 PM	0.093	0.121			
17160	12:42:42 PM	0.089	0.123			
17220	12:43:42 PM	0.182	0.123			
17280	12:44:42 PM	0.134	0.117			
17340	12:45:42 PM	0.106	0.114			
17400	12:46:42 PM	0.117	0.112			
17460	12:47:42 PM	0.105	0.109			
17520	12:48:42 PM	0.131	0.107			
17580	12:49:42 PM	0.186	0.103			
17640	12:50:42 PM	0.151	0.095			
17700	12:51:42 PM	0.087	0.090			
17760	12:52:42 PM	0.132	0.090			
17820	12:53:42 PM	0.093	0.092			

CAMP Station
CHA - 2

Elapsed Time (seconds)	Timestamp	Mass Concentration Total (mg/m3)	Dustrak TWA (mg/m3)	PID Average (ppm)	PID Maximum (ppm)	PID TWA (ppm)
17880	12:54:42 PM	0.106	0.091			
17940	12:55:42 PM	0.107	0.088			
18000	12:56:42 PM	0.114	0.084			
18060	12:57:42 PM	0.094	0.079			
18120	12:58:42 PM	0.087	0.076			
18180	12:59:42 PM	0.088	0.073			
18240	1:00:42 PM	0.085	0.071			
18300	1:01:42 PM	0.074	0.071			
18360	1:02:42 PM	0.072	0.070			
18420	1:03:42 PM	0.069	0.082			
18480	1:04:42 PM	0.071	0.091			
18540	1:05:42 PM	0.066	0.091			
18600	1:06:42 PM	0.099	0.089			
18660	1:07:42 PM	0.16	0.085			
18720	1:08:42 PM	0.075	0.076			
18780	1:09:42 PM	0.056	0.074			
18840	1:10:42 PM	0.046	0.073			
18900	1:11:42 PM	0.05	0.073			
18960	1:12:42 PM	0.048	0.071			
19020	1:13:42 PM	0.042	0.070			
19080	1:14:42 PM	0.049	0.070			
19140	1:15:42 PM	0.091	0.068			
19200	1:16:42 PM	0.053	0.064			
19260	1:17:42 PM	0.259	0.062			
19320	1:18:42 PM	0.207	0.046			
19380	1:19:42 PM	0.064	0.034			
19440	1:20:42 PM	0.041	0.031			
19500	1:21:42 PM	0.036	0.030			
19560	1:22:42 PM	0.03	0.029			
19620	1:23:42 PM	0.041	0.028			
19680	1:24:42 PM	0.042	0.027			
19740	1:25:42 PM	0.036	0.025			
19800	1:26:42 PM	0.032	0.024			
19860	1:27:42 PM	0.029	0.023			
19920	1:28:42 PM	0.036	0.022			
19980	1:29:42 PM	0.027	0.021			
20040	1:30:42 PM	0.02	0.021			
20100	1:31:42 PM	0.024	0.021			
20160	1:32:42 PM	0.032	0.020			
20220	1:33:42 PM	0.021	0.019			
20280	1:34:42 PM	0.021	0.019			
20340	1:35:42 PM	0.025	0.019			
20400	1:36:42 PM	0.022	0.018			
20460	1:37:42 PM	0.014	0.017			
20520	1:38:42 PM	0.019	0.018			
20580	1:39:42 PM	0.018	0.018			
20640	1:40:42 PM	0.019	0.017			
20700	1:41:42 PM	0.017	0.017			
20760	1:42:42 PM	0.016	0.016			

CAMP Station
CHA - 2

Elapsed Time (seconds)	Timestamp	Mass Concentration Total (mg/m3)	Dustrak TWA (mg/m3)	PID Average (ppm)	PID Maximum (ppm)	PID TWA (ppm)
6/25/19 6:21 AM						
60	6:21:16	0.079	0.041	0.1	0.3	0.2
120	6:22:16	0.06	0.039	0.1	0.1	0.2
180	6:23:16	0.033	0.038	0.4	0.5	0.2
240	6:24:16	0.033	0.038	0.3	0.5	0.2
300	6:25:16	0.033	0.039	0.1	0.2	0.2
360	6:26:16	0.034	0.040	0.0	0.1	0.3
420	6:27:16	0.034	0.041	0.0	0.2	0.3
480	6:28:16	0.034	0.041	0.2	0.3	0.3
540	6:29:16	0.035	0.042	0.3	0.4	0.3
600	6:30:16	0.035	0.042	0.3	0.4	0.3
660	6:31:16	0.034	0.043	0.4	0.4	0.3
720	6:32:16	0.044	0.043	0.4	0.5	0.3
780	6:33:16	0.041	0.044	0.3	0.4	0.3
840	6:34:16	0.043	0.044	0.2	0.4	0.3
900	6:35:16	0.044	0.044	0.1	0.3	0.3
960	6:36:16	0.041	0.044	0.3	0.4	0.3
1020	6:37:16	0.045	0.044	0.3	0.5	0.3
1080	6:38:16	0.044	0.044	0.4	0.5	0.3
1140	6:39:16	0.049	0.044	0.4	0.5	0.3
1200	6:40:16	0.046	0.044	0.4	0.5	0.2
1260	6:41:16	0.041	0.043	0.3	0.4	0.2
1320	6:42:16	0.043	0.043	0.2	0.3	0.2
1380	6:43:16	0.04	0.043	0.3	0.4	0.2
1440	6:44:16	0.042	0.043	0.3	0.5	0.2
1500	6:45:16	0.043	0.043	0.2	0.4	0.2
1560	6:46:16	0.045	0.042	0.3	0.4	0.2
1620	6:47:16	0.046	0.042	0.3	0.3	0.2
1680	6:48:16	0.043	0.042	0.2	0.3	0.2
1740	6:49:16	0.048	0.042	0.3	0.3	0.2
1800	6:50:16	0.045	0.042	0.1	0.2	0.2
1860	6:51:16	0.047	0.041	0.1	0.2	0.2
1920	6:52:16	0.044	0.042	0.2	0.4	0.3
1980	6:53:16	0.041	0.043	0.3	0.4	0.3
2040	6:54:16	0.042	0.044	0.2	0.3	0.3
2100	6:55:16	0.039	0.044	0.2	0.3	0.2
2160	6:56:16	0.04	0.045	0.2	0.3	0.2
2220	6:57:16	0.039	0.051	0.2	0.3	0.2
2280	6:58:16	0.037	0.051	0.3	0.4	0.2
2340	6:59:16	0.04	0.052	0.3	0.5	0.2
2400	7:00:16	0.041	0.055	0.4	0.5	0.2
2460	7:01:16	0.041	0.056	0.2	0.6	0.2
2520	7:02:16	0.042	0.055	0.1	0.2	0.2
2580	7:03:16	0.044	0.055	0.5	0.9	0.2
2640	7:04:16	0.042	0.054	0.3	0.9	0.1
2700	7:05:16	0.041	0.054	0.1	0.2	0.1
2760	7:06:16	0.051	0.054	0.3	0.7	0.1
2820	7:07:16	0.061	0.053	0.4	0.8	0.1
2880	7:08:16	0.063	0.051	0.1	0.3	0.1
2940	7:09:16	0.034	0.051	0.1	0.5	0.1
3000	7:10:16	0.061	0.055	0.1	0.1	0.1
3060	7:11:16	0.121	0.053	0.1	0.1	0.1
3120	7:12:16	0.045	0.047	0.1	0.3	0.1
3180	7:13:16	0.049	0.046	0.0	0.1	0.1
3240	7:14:16	0.092	0.045	0.1	0.1	0.1

CAMP Station
CHA - 2

Elapsed Time (seconds)	Timestamp	Mass Concentration Total (mg/m3)	Dustrak TWA (mg/m3)	PID Average (ppm)	PID Maximum (ppm)	PID TWA (ppm)
3300	7:15:16	0.051	0.041	0.0	0.1	0.1
3360	7:16:16	0.024	0.039	0.3	0.8	0.1
3420	7:17:16	0.042	0.039	0.1	0.2	0.1
3480	7:18:16	0.035	0.038	0.1	0.2	0.1
3540	7:19:16	0.042	0.036	0.1	0.2	0.1
3600	7:20:16	0.046	0.034	0.1	0.2	0.1
3660	7:21:16	0.028	0.034	0.1	0.1	0.1
3720	7:22:16	0.035	0.032	0.1	0.1	0.1
3780	7:23:16	0.058	0.031	0.0	0.1	0.1
3840	7:24:16	0.095	0.028	0.0	0.1	0.1
3900	7:25:16	0.028	0.026	0.0	0.1	0.1
3960	7:26:16	0.032	0.027	0.0	0.0	0.1
4020	7:27:16	0.029	0.026	0.1	0.2	0.1
4080	7:28:16	0.036	0.024	0.1	0.2	0.1
4140	7:29:16	0.028	0.023	0.0	0.0	0.1
4200	7:30:16	0.022	0.026	0.1	0.2	0.1
4260	7:31:16	0.028	0.029	0.0	0.7	0.1
4320	7:32:16	0.022	0.028	0.3	1.0	0.1
4380	7:33:16	0.015	0.028	0.1	0.3	0.1
4440	7:34:16	0.013	0.027	0.0	0.1	0.1
4500	7:35:16	0.035	0.027	0.0	0.1	0.1
4560	7:36:16	0.009	0.026	0.1	0.4	0.1
4620	7:37:16	0.013	0.026	0.4	1.1	0.1
4680	7:38:16	0.015	0.029	0.1	0.2	0.1
4740	7:39:16	0.064	0.030	0.0	0.1	0.1
4800	7:40:16	0.046	0.027	0.0	0.1	0.1
4860	7:41:16	0.008	0.025	0.0	0.1	0.1
4920	7:42:16	0.012	0.028	0.0	0.1	0.1
4980	7:43:16	0.014	0.029	0.0	0.0	0.1
5040	7:44:16	0.079	0.029	0.1	0.5	0.1
5100	7:45:16	0.055	0.024	0.3	1.2	0.1
5160	7:46:16	0.019	0.021	0.0	0.1	0.1
5220	7:47:16	0.019	0.021	0.1	0.2	0.1
5280	7:48:16	0.009	0.023	0.2	0.5	0.1
5340	7:49:16	0.008	0.027	0.3	0.6	0.1
5400	7:50:16	0.013	0.027	0.1	0.2	0.1
5460	7:51:16	0.013	0.026	0.0	0.1	0.1
5520	7:52:16	0.06	0.026	0.0	0.0	0.1
5580	7:53:16	0.032	0.024	0.1	0.3	0.1
5640	7:54:16	0.014	0.022	0.0	0.1	0.1
5700	7:55:16	0.023	0.022	0.4	0.6	0.1
5760	7:56:16	0.049	0.021	0.1	0.3	0.1
5820	7:57:16	0.026	0.019	0.0	0.0	0.1
5880	7:58:16	0.01	0.018	0.1	0.2	0.1
5940	7:59:16	0.007	0.021	0.1	0.4	0.1
6000	8:00:16	0.011	0.022	0.1	0.1	0.1
6060	8:01:16	0.026	0.023	0.0	0.1	0.1
6120	8:02:16	0.039	0.022	0.0	0.1	0.1
6180	8:03:16	0.069	0.020	0.0	0.1	0.1
6240	8:04:16	0.009	0.016	0.1	0.3	0.1
6300	8:05:16	0.007	0.016	0.2	0.6	0.1
6360	8:06:16	0.01	0.019	0.2	0.4	0.1
6420	8:07:16	0.023	0.020	0.1	0.2	0.1
6480	8:08:16	0.01	0.019	0.1	0.2	0.1
6540	8:09:16	0.007	0.020	0.1	0.2	0.1

CAMP Station
CHA - 2

Elapsed Time (seconds)	Timestamp	Mass Concentration Total (mg/m3)	Dustrak TWA (mg/m3)	PID Average (ppm)	PID Maximum (ppm)	PID TWA (ppm)
6600	8:10:16	0.009	0.021	0.1	0.1	0.1
6660	8:11:16	0.021	0.022	0.0	0.1	0.1
6720	8:12:16	0.013	0.023	0.1	0.1	0.1
6780	8:13:16	0.048	0.024	0.2	0.3	0.2
6840	8:14:16	0.03	0.020	0.2	0.6	0.1
6900	8:15:16	0.02	0.019	0.2	0.4	0.1
6960	8:16:16	0.018	0.018	0.1	0.2	0.1
7020	8:17:16	0.011	0.019	0.1	0.1	0.1
7080	8:18:16	0.009	0.021	0.1	0.1	0.1
7140	8:19:16	0.011	0.027	0.2	0.4	0.2
7200	8:20:16	0.043	0.043	0.1	0.4	0.1
6/25/2019 restarted 08:39 AM (replaced enclosures)						
60	8:39:15	0.016	0.011	0.1	0.1	0.1
120	8:40:15	0.012	0.011	0.1	0.1	0.1
180	8:41:15	0.014	0.011	0.1	0.2	0.1
240	8:42:15	0.008	0.010	0.1	0.3	0.1
300	8:43:15	0.008	0.010	0.1	0.3	0.1
360	8:44:15	0.009	0.010	0.2	0.4	0.1
420	8:45:15	0.014	0.010	0.2	0.3	0.1
480	8:46:15	0.01	0.010	0.2	0.4	0.1
540	8:47:15	0.017	0.010	0.2	0.2	0.1
600	8:48:15	0.011	0.009	0.1	0.1	0.1
660	8:49:15	0.014	0.009	0.1	0.2	0.1
720	8:50:15	0.012	0.009	0.1	0.1	0.1
780	8:51:15	0.009	0.009	0.1	0.1	0.1
840	8:52:15	0.009	0.009	0.1	0.1	0.1
900	8:53:15	0.009	0.009	0.1	0.1	0.1
960	8:54:15	0.007	0.009	0.1	0.1	0.1
1020	8:55:15	0.009	0.009	0.1	0.3	0.1
1080	8:56:15	0.008	0.009	0.1	0.1	0.1
1140	8:57:15	0.007	0.010	0.1	0.2	0.1
1200	8:58:15	0.007	0.010	0.1	0.1	0.1
1260	8:59:15	0.012	0.010	0.1	0.3	0.1
1320	9:00:15	0.008	0.010	0.1	0.2	0.1
1380	9:01:15	0.009	0.010	0.1	0.1	0.1
1440	9:02:15	0.007	0.010	0.1	0.2	0.1
1500	9:03:15	0.008	0.010	0.1	0.2	0.1
1560	9:04:15	0.009	0.010	0.1	0.2	0.1
1620	9:05:15	0.01	0.010	0.1	0.1	0.1
1680	9:06:15	0.011	0.010	0.1	0.1	0.1
1740	9:07:15	0.009	0.010	0.3	0.7	0.1
1800	9:08:15	0.009	0.010	0.2	0.4	0.1
1860	9:09:15	0.009	0.011	0.1	0.2	0.1
1920	9:10:15	0.009	0.010	0.1	0.3	0.1
1980	9:11:15	0.023	0.010	0.2	0.3	0.2
2040	9:12:15	0.008	0.009	0.2	0.3	0.2
2100	9:13:15	0.009	0.009	0.1	0.1	0.1
2160	9:14:15	0.011	0.011	0.1	0.1	0.2
2220	9:15:15	0.013	0.012	0.1	0.1	0.2
2280	9:16:15	0.009	0.011	0.1	0.1	0.2
2340	9:17:15	0.008	0.012	0.1	0.1	0.2
2400	9:18:15	0.007	0.012	0.2	0.5	0.2
2460	9:19:15	0.007	0.013	0.2	0.2	0.2
2520	9:20:15	0.007	0.013	0.1	0.2	0.2
2580	9:21:15	0.008	0.014	0.1	0.1	0.2

CAMP Station
CHA - 2

Elapsed Time (seconds)	Timestamp	Mass Concentration Total (mg/m3)	Dustrak TWA (mg/m3)	PID Average (ppm)	PID Maximum (ppm)	PID TWA (ppm)
2640	9:22:15	0.018	0.014	0.1	0.1	0.2
2700	9:23:15	0.012	0.014	0.1	0.1	0.2
2760	9:24:15	0.008	0.014	0.2	0.5	0.2
2820	9:25:15	0.007	0.015	0.4	0.7	0.2
2880	9:26:15	0.007	0.015	0.2	0.3	0.2
2940	9:27:15	0.007	0.015	0.1	0.2	0.2
3000	9:28:15	0.042	0.016	0.2	0.3	0.2
3060	9:29:15	0.016	0.014	0.2	0.3	0.2
3120	9:30:15	0.008	0.014	0.2	0.3	0.2
3180	9:31:15	0.011	0.015	0.2	0.3	0.2
3240	9:32:15	0.014	0.015	0.3	0.4	0.2
3300	9:33:15	0.02	0.015	0.2	0.3	0.2
3360	9:34:15	0.016	0.014	0.2	0.4	0.2
3420	9:35:15	0.014	0.014	0.2	0.3	0.2
3480	9:36:15	0.013	0.014	0.2	0.3	0.2
3540	9:37:15	0.012	0.013	0.3	0.4	0.2
3600	9:38:15	0.02	0.013	0.2	0.2	0.2
3660	9:39:15	0.011	0.012	0.2	0.3	0.2
3720	9:40:15	0.015	0.012	0.3	0.4	0.2
3780	9:41:15	0.013	0.012	0.3	0.3	0.2
3840	9:42:15	0.01	0.012	0.3	0.5	0.2
3900	9:43:15	0.022	0.012	0.3	0.4	0.2
3960	9:44:15	0.018	0.011	0.2	0.3	0.2
4020	9:45:15	0.013	0.010	0.2	0.2	0.2
4080	9:46:15	0.017	0.011	0.2	0.2	0.2
4140	9:47:15	0.014	0.010	0.2	0.2	0.3
4200	9:48:15	0.008	0.010	0.2	0.2	0.3
4260	9:49:15	0.008	0.011	0.2	0.2	0.3
4320	9:50:15	0.01	0.012	0.2	0.2	0.3
4380	9:51:15	0.009	0.012	0.3	0.4	0.3
4440	9:52:15	0.009	0.013	0.2	0.3	0.3
4500	9:53:15	0.008	0.014	0.2	0.2	0.3
4560	9:54:15	0.01	0.014	0.2	0.2	0.3
4620	9:55:15	0.01	0.015	0.3	0.4	0.3
4680	9:56:15	0.01	0.016	0.3	0.4	0.3
4740	9:57:15	0.008	0.016	0.3	0.4	0.3
4800	9:58:15	0.01	0.016	0.3	0.5	0.4
4860	9:59:15	0.013	0.016	0.3	0.3	0.4
4920	10:00:15	0.015	0.016	0.3	0.4	0.4
4980	10:01:15	0.014	0.017	0.3	0.4	0.4
5040	10:02:15	0.014	0.017	0.4	0.4	0.5
5100	10:03:15	0.013	0.017	0.4	0.5	0.5
5160	10:04:15	0.023	0.018	0.3	0.4	0.5
5220	10:05:15	0.018	0.018	0.4	0.5	0.5
5280	10:06:15	0.022	0.017	0.5	0.5	0.5
5340	10:07:15	0.017	0.017	0.4	0.5	0.5
5400	10:08:15	0.014	0.016	0.2	0.4	0.5
5460	10:09:15	0.02	0.016	0.2	0.3	0.5
5520	10:10:15	0.025	0.016	0.2	0.3	0.5
5580	10:11:15	0.013	0.015	0.4	0.7	0.5
5640	10:12:15	0.008	0.015	0.7	1.0	0.5
5700	10:13:15	0.012	0.016	0.8	0.8	0.5
5760	10:14:15	0.011	0.015	0.7	0.8	0.5
5820	10:15:15	0.024	0.016	0.7	1.3	0.5
5880	10:16:15	0.021	0.016	0.7	1.1	0.5

CAMP Station
CHA - 2

Elapsed Time (seconds)	Timestamp	Mass Concentration Total (mg/m3)	Dustrak TWA (mg/m3)	PID Average (ppm)	PID Maximum (ppm)	PID TWA (ppm)
5940	10:17:15	0.021	0.015	0.6	0.7	0.5
6000	10:18:15	0.016	0.015	0.5	0.6	0.5
6060	10:19:15	0.022	0.014	0.4	0.5	0.5
6120	10:20:15	0.012	0.013	0.5	0.8	0.4
6180	10:21:15	0.013	0.013	0.4	0.6	0.4
6240	10:22:15	0.013	0.013	0.4	0.5	0.5
6300	10:23:15	0.01	0.013	0.4	0.7	0.5
6360	10:24:15	0.019	0.013	0.3	0.4	0.5
6420	10:25:15	0.016	0.012	0.4	0.5	0.5
6480	10:26:15	0.013	0.012	0.7	1.1	0.5
6540	10:27:15	0.01	0.012	0.7	0.8	0.5
6600	10:28:15	0.01	0.012	0.5	0.6	0.5
6660	10:29:15	0.017	0.012	0.4	0.6	0.5
6720	10:30:15	0.023	0.012	0.4	0.6	0.5
6780	10:31:15	0.012	0.011	0.3	0.4	0.5
6840	10:32:15	0.012	0.012	0.5	0.6	0.5
6900	10:33:15	0.012	0.012	0.5	0.8	0.5
6960	10:34:15	0.009	0.012	0.3	0.6	0.5
7020	10:35:15	0.009	0.012	0.5	0.6	0.6
7080	10:36:15	0.01	0.012	0.7	1.0	0.6
7140	10:37:15	0.009	0.012	0.5	0.7	0.6
7200	10:38:15	0.01	0.013	0.4	0.5	0.6
7260	10:39:15	0.011	0.013	0.5	0.9	0.6
7320	10:40:15	0.014	0.013	0.4	0.7	0.6
7380	10:41:15	0.007	0.013	0.6	1.0	0.6
7440	10:42:15	0.013	0.014	1.0	1.7	0.6
7500	10:43:15	0.015	0.014	0.7	0.9	0.6
7560	10:44:15	0.01	0.014	0.5	0.6	0.6
7620	10:45:15	0.019	0.014	0.4	0.4	0.6
7680	10:46:15	0.02	0.014	0.5	0.6	0.6
7740	10:47:15	0.01	0.014	0.5	1.0	0.6
7800	10:48:15	0.008	0.014	0.5	0.7	0.6
7860	10:49:15	0.008	0.015	0.8	1.1	0.6
7920	10:50:15	0.011	0.015	0.9	1.0	0.6
7980	10:51:15	0.013	0.015	0.5	0.6	0.6
8040	10:52:15	0.022	0.015	0.5	0.5	0.6
8100	10:53:15	0.019	0.016	0.5	0.7	0.6
8160	10:54:15	0.012	0.016	0.5	0.6	0.6
8220	10:55:15	0.011	0.016	0.5	0.7	0.6
8280	10:56:15	0.014	0.016	0.6	0.8	0.7
8340	10:57:15	0.013	0.016	0.6	0.7	0.7
8400	10:58:15	0.015	0.016	0.5	0.5	0.8
8460	10:59:15	0.017	0.016	0.6	0.9	0.9
8520	11:00:15	0.016	0.017	0.4	0.5	1.0
8580	11:01:15	0.016	0.017	0.5	1.4	1.0
8640	11:02:15	0.019	0.017	0.9	1.6	1.1
8700	11:03:15	0.014	0.017	0.6	0.9	1.1
8760	11:04:15	0.009	0.018	0.9	1.3	1.2
8820	11:05:15	0.017	0.018	0.5	0.7	1.3
8880	11:06:15	0.017	0.020	0.5	0.6	1.4
8940	11:07:15	0.032	0.021	1.2	1.4	1.5
9000	11:08:15	0.011	0.021	0.7	1.2	1.5
9060	11:09:15	0.012	0.022	0.5	0.8	1.5
9120	11:10:15	0.02	0.022	1.2	2.7	1.6
9180	11:11:15	0.013	0.023	1.2	2.1	1.5

CAMP Station
CHA - 2

Elapsed Time (seconds)	Timestamp	Mass Concentration Total (mg/m3)	Dustrak TWA (mg/m3)	PID Average (ppm)	PID Maximum (ppm)	PID TWA (ppm)
9240	11:12:15	0.012	0.023	1.5	2.3	1.5
9300	11:13:15	0.011	0.023	1.9	3.4	1.5
9360	11:14:15	0.04	0.024	1.9	3.1	1.4
9420	11:15:15	0.015	0.023	1.0	1.3	1.3
9480	11:16:15	0.014	0.024	1.7	2.4	1.4
9540	11:17:15	0.023	0.024	1.5	2.4	1.4
9600	11:18:15	0.017	0.025	1.7	1.9	1.3
9660	11:19:15	0.023	0.025	2.3	4.1	1.3
9720	11:20:15	0.041	0.025	2.3	3.1	1.2
9780	11:21:15	0.032	0.024	1.8	2.2	1.1
9840	11:22:15	0.024	0.022	1.6	2.0	1.0
9900	11:23:15	0.032	0.022	1.1	1.5	0.9
9960	11:24:15	0.015	0.020	0.9	1.3	0.9
10020	11:25:15	0.026	0.020	0.8	1.3	0.9
10080	11:26:15	0.023	0.019	0.7	1.1	1.0
10140	11:27:15	0.015	0.019	0.7	1.3	1.0
10200	11:28:15	0.027	0.018	1.0	1.8	1.0
10260	11:29:15	0.022	0.018	1.0	1.9	1.0
10320	11:30:15	0.025	0.017	1.6	2.9	1.0
10380	11:31:15	0.014	0.016	1.3	2.1	0.9
10440	11:32:15	0.032	0.016	0.9	1.2	0.9
10500	11:33:15	0.024	0.015	0.8	0.9	0.9
10560	11:34:15	0.023	0.014	0.9	1.5	0.9
10620	11:35:15	0.02	0.013	0.9	1.3	0.9
10680	11:36:15	0.012	0.013	0.8	1.1	0.9
10740	11:37:15	0.016	0.013	0.8	0.8	0.9
10800	11:38:15	0.012	0.012	0.8	1.1	0.8
10860	11:39:15	0.015	0.012	1.0	1.7	0.8
10920	11:40:15	0.012	0.011	1.3	1.7	0.8
10980	11:41:15	0.01	0.011	0.8	1.0	0.8
11040	11:42:15	0.011	0.011	0.5	0.6	0.8
11100	11:43:15	0.02	0.011	0.9	1.2	0.8
11160	11:44:15	0.013	0.010	1.4	1.8	0.7
11220	11:45:15	0.008	0.010	0.9	1.4	0.7
11280	11:46:15	0.011	0.010	0.8	1.1	0.7
11340	11:47:15	0.015	0.010	1.1	2.6	0.7
11400	11:48:15	0.015	0.009	0.6	0.8	0.6
11460	11:49:15	0.008	0.009	0.6	0.8	0.6
11520	11:50:15	0.014	0.009	0.7	0.8	0.7
11580	11:51:15	0.008	0.008	0.6	0.7	0.7
11640	11:52:15	0.009	0.008	0.7	0.8	0.7
11700	11:53:15	0.009	0.008	0.5	0.6	0.7
11760	11:54:15	0.009	0.008	0.6	0.7	0.7
11820	11:55:15	0.009	0.008	0.7	0.9	0.7
11880	11:56:15	0.008	0.008	0.7	0.9	0.7
11940	11:57:15	0.008	0.008	0.7	0.8	0.7
12000	11:58:15	0.008	0.009	0.6	0.7	0.7
12060	11:59:15	0.008	0.009	0.6	0.8	0.7
12120	12:00:15	0.008	0.009	0.6	0.8	0.7
12180	12:01:15	0.008	0.009	0.7	1.2	0.8
12240	12:02:15	0.008	0.009	0.6	0.8	0.7
12300	12:03:15	0.009	0.009	0.7	1.0	0.8
12360	12:04:15	0.008	0.009	0.9	1.7	0.7
12420	12:05:15	0.008	0.009	0.7	1.1	0.7
12480	12:06:15	0.009	0.009	0.6	0.8	0.7

CAMP Station
CHA - 2

Elapsed Time (seconds)	Timestamp	Mass Concentration Total (mg/m3)	Dustrak TWA (mg/m3)	PID Average (ppm)	PID Maximum (ppm)	PID TWA (ppm)
12540	12:07:15	0.009	0.009	0.6	0.6	0.7
12600	12:08:15	0.008	0.009	0.6	0.7	0.7
12660	12:09:15	0.01	0.009	0.7	0.9	0.7
12720	12:10:15	0.009	0.009	0.6	0.8	0.7
12780	12:11:15	0.009	0.009	0.6	1.2	0.7
12840	12:12:15	0.009	0.009	2.1	3.0	0.7
12900	12:13:15	0.009	0.009	0.6	1.0	0.6
12960	12:14:15	0.011	0.009	0.5	0.7	0.5
13020	12:15:15	0.014	0.008	0.8	0.9	0.6
13080	12:16:15	0.012	0.008	0.6	0.7	0.6
13140	12:17:15	0.008	0.007	0.7	0.8	0.6
13200	12:18:15	0.008	0.007	0.5	0.7	0.6
13260	12:19:15	0.008	0.009	0.7	1.1	0.7
13320	12:20:15	0.008	0.009	0.6	0.6	0.6
13380	12:21:15	0.008	0.009	0.4	0.6	0.6
13440	12:22:15	0.008	0.009	0.4	0.6	0.7
13500	12:23:15	0.007	0.009	0.5	0.6	0.7
13560	12:24:15	0.007	0.009	0.8	1.1	0.7
13620	12:25:15	0.007	0.011	0.5	0.8	0.7
13680	12:26:15	0.007	0.012	0.4	0.5	0.7
13740	12:27:15	0.007	0.012	0.4	0.4	0.7
13800	12:28:15	0.008	0.012	0.4	0.5	0.7
13860	12:29:15	0.007	0.012	1.2	2.7	0.7
13920	12:30:15	0.006	0.012	1.0	1.7	0.7
13980	12:31:15	0.007	0.013	0.7	1.1	0.7
14040	12:32:15	0.007	0.015	1.0	2.2	0.7
14100	12:33:15	0.028	0.015	0.9	1.1	0.7
14160	12:34:15	0.013	0.014	0.5	0.5	0.7
14220	12:35:15	0.009	0.014	0.5	1.0	0.7
14280	12:36:15	0.013	0.016	0.7	0.9	0.7
14340	12:37:15	0.008	0.018	0.7	0.9	0.7
14400	12:38:15	0.007	0.018	0.5	0.7	0.7
14460	12:39:15	0.026	0.018	0.4	0.5	0.7
14520	12:40:15	0.021	0.017	0.6	0.7	0.7
14580	12:41:15	0.008	0.016	0.7	0.8	0.7
14640	12:42:15	0.007	0.016	1.0	1.5	0.7
14700	12:43:15	0.006	0.017	0.8	1.3	0.6
14760	12:44:15	0.014	0.017	0.5	0.6	0.6
14820	12:45:15	0.025	0.017	0.5	0.7	0.6
14880	12:46:15	0.027	0.016	0.7	0.8	0.6
14940	12:47:15	0.011	0.014	1.3	2.1	0.6
15000	12:48:15	0.009	0.014	1.2	1.5	0.5
15060	12:49:15	0.013	0.014	0.6	0.9	0.4
15120	12:50:15	0.043	0.014	0.5	0.6	0.4
15180	12:51:15	0.039	0.013	0.5	0.8	0.4
15240	12:52:15	0.015	0.010	0.5	0.7	0.4
15300	12:53:15	0.008	0.010	0.4	0.5	0.5
15360	12:54:15	0.007	0.010	0.4	0.5	0.5
15420	12:55:15	0.013	0.010	0.5	0.6	0.6
15480	12:56:15	0.009	0.014	0.4	0.5	0.6
15540	12:57:15	0.009	0.017	0.4	0.5	0.6
15600	12:58:15	0.013	0.018	0.3	0.4	0.6
15660	12:59:15	0.011	0.018	0.5	1.0	0.6
15720	13:00:15	0.008	0.019	0.4	0.4	0.7
15780	13:01:15	0.008	0.019	0.5	1.0	0.7

CAMP Station
CHA - 2

Elapsed Time (seconds)	Timestamp	Mass Concentration Total (mg/m3)	Dustrak TWA (mg/m3)	PID Average (ppm)	PID Maximum (ppm)	PID TWA (ppm)
15840	13:02:15	0.01	0.020	0.4	0.4	0.7
15900	13:03:15	0.009	0.020	0.4	0.5	0.7
15960	13:04:15	0.01	0.022	0.4	0.4	0.8
16020	13:05:15	0.019	0.022	0.4	0.5	0.8
16080	13:06:15	0.007	0.023	0.8	2.0	0.8
16140	13:07:15	0.008	0.026	1.3	2.4	0.8
16200	13:08:15	0.007	0.028	1.0	1.5	0.7
16260	13:09:15	0.012	0.029	0.8	0.9	0.7
16320	13:10:15	0.064	0.029	1.0	1.3	0.7
16380	13:11:15	0.054	0.026	0.5	0.8	0.7
16440	13:12:15	0.027	0.023	0.5	0.6	0.7
16500	13:13:15	0.022	0.022	0.7	1.0	0.7
16560	13:14:15	0.02	0.021	0.8	1.5	0.7
16620	13:15:15	0.012	0.020	0.8	1.3	0.7
16680	13:16:15	0.018	0.021	0.7	1.1	0.6
16740	13:17:15	0.017	0.020	1.1	1.6	0.6
16800	13:18:15	0.03	0.020	1.1	1.3	0.6
16860	13:19:15	0.015	0.020	0.7	0.9	0.6
16920	13:20:15	0.031	0.020	0.5	0.5	0.6
16980	13:21:15	0.059	0.018	0.5	0.9	0.6
17040	13:22:15	0.039	0.016	0.5	0.5	0.6
17100	13:23:15	0.013	0.015	0.5	0.7	0.6
17160	13:24:15	0.015	0.014	0.4	0.5	0.6
17220	13:25:15	0.011	0.014	0.5	0.6	0.6
17280	13:26:15	0.011	0.014	0.6	0.9	0.6
17340	13:27:15	0.01	0.014	0.6	0.8	0.6
17400	13:28:15	0.01	0.014	0.6	0.8	0.6
17460	13:29:15	0.014	0.015	0.7	0.8	0.7
17520	13:30:15	0.015	0.015	0.7	0.8	0.7
17580	13:31:15	0.013	0.015	0.7	0.8	0.6
17640	13:32:15	0.017	0.016	0.8	1.1	0.6
17700	13:33:15	0.022	0.016	1.0	1.4	0.6
17760	13:34:15	0.013	0.015	0.6	0.8	0.6
17820	13:35:15	0.014	0.016	0.6	0.7	0.6
17880	13:36:15	0.028	0.015	0.5	0.6	0.6
17940	13:37:15	0.014	0.014	0.4	0.5	0.6
18000	13:38:15	0.01	0.014	0.5	0.5	0.6
18060	13:39:15	0.014	0.014	0.6	0.7	0.6
18120	13:40:15	0.009	0.014	0.7	0.8	0.7

CAMP Station
CHA - 2

Elapsed Time (seconds)	Timestamp	Mass Concentration Total (mg/m3)	Dustrak TWA (mg/m3)	PID Average (ppm)	PID Maximum (ppm)	PID TWA (ppm)
18180	13:41:15	0.01	0.015	0.6	0.8	0.7
18240	13:42:15	0.013	0.016	0.6	0.6	0.7
18300	13:43:15	0.018	0.016	0.9	1.0	0.8
18360	13:44:15	0.019	0.017	0.6	0.9	0.8
18420	13:45:15	0.015	0.019	0.5	0.8	0.8
18480	13:46:15	0.023	0.019	0.5	0.7	0.8
18540	13:47:15	0.022	0.018	0.4	0.4	0.8
18600	13:48:15	0.009	0.019	0.5	0.6	0.9
18660	13:49:15	0.016	0.019	0.6	0.7	0.9
18720	13:50:15	0.007	0.019	0.5	0.8	0.9
18780	13:51:15	0.008	0.020	0.9	1.4	0.8
18840	13:52:15	0.011	0.020	0.8	0.9	0.8
18900	13:53:15	0.016	0.020	0.7	1.0	0.9
18960	13:54:15	0.016	0.019	1.0	1.7	1.1
19020	13:55:15	0.024	0.018	1.7	2.4	1.1
19080	13:56:15	0.018	0.018	1.0	1.2	1.1
19140	13:57:15	0.015	0.020	0.8	1.0	1.1
19200	13:58:15	0.04	0.020	0.8	0.9	1.3
19260	13:59:15	0.04	0.018	0.8	1.0	1.3
19320	14:00:15	0.014	0.019	1.0	1.1	1.3
19380	14:01:15	0.007	0.031	0.9	1.3	1.3
19440	14:02:15	0.04	0.040	0.9	1.2	1.4
19500	14:03:15	0.017	0.039	0.5	0.6	1.4
19560	14:04:15	0.011	0.039	0.5	0.5	1.4
19620	14:05:15	0.023	0.042	0.4	0.5	1.5
19680	14:06:15	0.007	0.043	0.8	1.0	1.5
19740	14:07:15	0.006	0.045	1.9	5.0	1.6
19800	14:08:15	0.006	0.047	3.1	5.0	1.5
19860	14:09:15	0.009	0.049	1.5	1.8	1.4
19920	14:10:15	0.012	0.051	1.6	3.1	1.4
19980	14:11:15	0.05	0.052	1.7	2.4	1.3
20040	14:12:15	0.015	0.051	3.1	4.2	1.2
20100	14:13:15	0.011	0.054	1.3	3.1	1.1
20160	14:14:15	0.057	0.054	0.8	1.2	1.0
20220	14:15:15	0.187	0.052	1.1	2.1	1.0
20280	14:16:15	0.148	0.040	1.3	1.6	1.0
20340	14:17:15	0.027	0.031	1.0	1.6	1.0
20400	14:18:15	0.014	0.031	1.5	2.2	1.0
20460	14:19:15	0.055	0.030	1.5	2.0	0.9
20520	14:20:15	0.042	0.029	1.0	1.5	0.9
20580	14:21:15	0.032	0.028	1.3	1.6	0.9
20640	14:22:15	0.044	0.028	1.0	1.1	0.8
20700	14:23:15	0.033	0.026	1.2	1.7	0.8
20760	14:24:15	0.033	0.025	0.9	1.5	0.8
20820	14:25:15	0.036	0.024	1.0	1.9	0.8
20880	14:26:15	0.03	0.022	0.7	0.8	0.7
20940	14:27:15	0.055	0.021	0.7	0.9	0.7
21000	14:28:15	0.016	0.019	0.7	1.3	0.7
21060	14:29:15	0.022	0.019	0.6	0.7	0.8
21120	14:30:15	0.012	0.019	0.6	0.6	0.8
21180	14:31:15	0.021	0.019	1.0	1.7	0.9
21240	14:32:15	0.013	0.018	0.8	1.4	0.8
21300	14:33:15	0.011	0.018	PID turned off before Dustrak		
21360	14:34:15	0.029	0.019			

CAMP Station
CHA - 2

Elapsed Time (seconds)	Timestamp	Mass Concentration Total (mg/m3)	Dustrak TWA (mg/m3)	PID Average (ppm)	PID Maximum (ppm)	PID TWA (ppm)
6/26/19 6:27 AM						
60	6:27:19	0.034	0.018	0.2	0.3	0.3
120	6:28:19	0.017	0.017	0.3	0.6	0.3
180	6:29:19	0.017	0.017	0.4	0.6	0.3
240	6:30:19	0.018	0.017	0.5	0.6	0.3
300	6:31:19	0.017	0.017	0.4	0.8	0.3
360	6:32:19	0.017	0.017	0.4	0.6	0.3
420	6:33:19	0.022	0.017	0.3	0.5	0.3
480	6:34:19	0.016	0.017	0.3	0.5	0.3
540	6:35:19	0.016	0.017	0.4	0.8	0.3
600	6:36:19	0.016	0.036	0.3	0.7	0.3
660	6:37:19	0.014	0.063	0.2	0.2	0.3
720	6:38:19	0.014	0.072	0.2	0.7	0.3
780	6:39:19	0.015	0.075	0.3	0.6	0.3
840	6:40:19	0.016	0.077	0.3	0.7	0.3
900	6:41:19	0.015	0.077	0.2	0.4	0.3
960	6:42:19	0.018	0.078	0.4	0.8	0.3
1020	6:43:19	0.023	0.078	0.3	0.6	0.3
1080	6:44:19	0.017	0.078	0.3	0.6	0.3
1140	6:45:19	0.016	0.078	0.2	0.4	0.3
1200	6:46:19	0.016	0.078	0.2	0.5	0.3
1260	6:47:19	0.02	0.078	0.3	0.5	0.3
1320	6:48:19	0.017	0.078	0.4	0.5	0.3
1380	6:49:19	0.016	0.078	0.2	0.3	0.3
1440	6:50:19	0.305	0.079	0.3	0.5	0.3
1500	6:51:19	0.422	0.063	0.9	2.2	0.3
1560	6:52:19	0.145	0.039	0.5	1.1	0.3
1620	6:53:19	0.071	0.033	0.3	0.5	0.3
1680	6:54:19	0.035	0.031	0.2	0.5	0.3
1740	6:55:19	0.025	0.031	0.2	0.3	0.3
1800	6:56:19	0.027	0.031	0.3	0.4	0.3
1860	6:57:19	0.017	0.030	0.3	0.4	0.3
1920	6:58:19	0.017	0.031	0.2	0.3	0.3
1980	6:59:19	0.016	0.032	0.2	0.4	0.4
2040	7:00:19	0.021	0.033	0.4	0.6	0.4
2100	7:01:19	0.016	0.034	0.2	0.3	0.4
2160	7:02:19	0.018	0.035	0.2	0.2	0.4
2220	7:03:19	0.019	0.038	0.2	0.4	0.4
2280	7:04:19	0.027	0.039	0.3	0.5	0.4
2340	7:05:19	0.064	0.040	0.3	0.3	0.5
2400	7:06:19	0.074	0.040	0.7	1.3	0.5
2460	7:07:19	0.055	0.037	0.5	0.9	0.5
2520	7:08:19	0.031	0.038	0.5	0.8	0.5
2580	7:09:19	0.033	0.040	0.4	0.7	0.5
2640	7:10:19	0.027	0.049	0.3	0.5	0.5
2700	7:11:19	0.021	0.052	0.3	0.4	0.6
2760	7:12:19	0.028	0.060	0.4	0.6	0.6
2820	7:13:19	0.028	0.067	0.4	0.6	0.7
2880	7:14:19	0.033	0.074	0.5	1.1	0.7
2940	7:15:19	0.033	0.081	0.4	0.6	0.8
3000	7:16:19	0.031	0.092	0.5	1.0	0.8
3060	7:17:19	0.064	0.105	0.6	1.2	0.9
3120	7:18:19	0.042	0.110	0.6	0.8	0.9
3180	7:19:19	0.043	0.117	0.5	0.8	1.0
3240	7:20:19	0.06	0.126	0.8	1.4	1.1

CAMP Station
CHA - 2

Elapsed Time (seconds)	Timestamp	Mass Concentration Total (mg/m3)	Dustrak TWA (mg/m3)	PID Average (ppm)	PID Maximum (ppm)	PID TWA (ppm)
3300	7:21:19	0.031	0.129	0.4	0.6	1.1
3360	7:22:19	0.058	0.140	0.8	1.4	1.1
3420	7:23:19	0.074	0.147	0.6	1.8	1.2
3480	7:24:19	0.155	0.154	1.1	1.3	1.2
3540	7:25:19	0.083	0.155	0.5	0.8	1.2
3600	7:26:19	0.144	0.160	1.2	1.7	1.3
3660	7:27:19	0.119	0.164	1.0	1.6	1.3
3720	7:28:19	0.137	0.167	1.1	1.6	1.4
3780	7:29:19	0.145	0.166	1.2	1.8	1.4
3840	7:30:19	0.194	0.166	1.3	1.8	1.4
3900	7:31:19	0.228	0.164	1.6	2.0	1.4
3960	7:32:19	0.138	0.159	1.2	2.1	1.4
4020	7:33:19	0.149	0.166	1.6	1.9	1.4
4080	7:34:19	0.173	0.170	1.5	1.9	1.3
4140	7:35:19	0.102	0.170	1.0	1.4	1.3
4200	7:36:19	0.205	0.170	1.4	2.0	1.3
4260	7:37:19	0.161	0.164	1.2	1.7	1.3
4320	7:38:19	0.184	0.161	1.4	2.0	1.2
4380	7:39:19	0.158	0.158	1.2	1.8	1.2
4440	7:40:19	0.17	0.156	1.7	2.2	1.2
4500	7:41:19	0.192	0.151	1.8	2.3	1.1
4560	7:42:19	0.163	0.151	1.5	2.1	1.1
4620	7:43:19	0.132	0.154	1.2	1.9	1.1
4680	7:44:19	0.148	0.161	1.4	2.0	1.1
4740	7:45:19	0.157	0.162	1.4	1.8	1.1
4800	7:46:19	0.15	0.159	1.1	1.6	1.1
4860	7:47:19	0.248	0.157	1.2	1.6	1.1
4920	7:48:19	0.212	0.150	1.1	1.5	1.0
4980	7:49:19	0.163	0.144	1.1	1.6	1.0
5040	7:50:19	0.111	0.141	1.0	1.3	1.0
5100	7:51:19	0.112	0.140	0.7	1.2	1.0
5160	7:52:19	0.12	0.141	0.7	1.0	1.1
5220	7:53:19	0.131	0.139	1.0	1.4	1.1
5280	7:54:19	0.13	0.139	1.0	1.4	1.1
5340	7:55:19	0.099	0.140	0.9	1.4	1.1
5400	7:56:19	0.182	0.144	1.4	1.8	1.1
5460	7:57:19	0.21	0.128	1.3	1.7	1.0
5520	7:58:19	0.236	0.119	1.3	1.6	1.0
5580	7:59:19	0.162	0.109	1.1	1.4	0.9
5640	8:00:19	0.119	0.102	1.0	1.6	0.9
5700	8:01:19	0.127	0.100	1.0	1.5	0.9
5760	8:02:19	0.143	0.096	1.0	1.3	0.9
5820	8:03:19	0.11	0.088	0.9	1.5	0.9
5880	8:04:19	0.129	0.086	1.2	1.7	0.8
5940	8:05:19	0.095	0.082	0.9	1.8	0.8
6000	8:06:19	0.123	0.085	1.2	2.0	0.8
6060	8:07:19	0.087	0.084	0.7	1.1	0.7

CAMP Station
CHA - 2

Elapsed Time (seconds)	Timestamp	Mass Concentration Total (mg/m3)	Dustrak TWA (mg/m3)	PID Average (ppm)	PID Maximum (ppm)	PID TWA (ppm)
6/26/2019 restarted 08:10 AM						
60	8:10:15	0.087	0.081	0.9	1.5	0.7
120	8:11:15	0.1	0.078	0.8	1.1	0.7
180	8:12:15	0.061	0.075	0.7	0.9	0.7
240	8:13:15	0.086	0.080	0.9	1.2	0.7
300	8:14:15	0.096	0.080	0.9	1.6	0.7
360	8:15:15	0.066	0.076	0.6	0.9	0.7
420	8:16:15	0.086	0.074	0.7	1.1	0.7
480	8:17:15	0.069	0.070	0.7	1.1	0.7
540	8:18:15	0.036	0.072	0.5	0.8	0.7
600	8:19:15	0.086	0.078	0.8	1.1	0.7
660	8:20:15	0.076	0.076	0.5	1.0	0.7
720	8:21:15	0.131	0.072	1.0	2.0	0.7
780	8:22:15	0.11	0.065	1.0	1.6	0.7
840	8:23:15	0.074	0.059	0.7	0.9	0.6
900	8:24:15	0.045	0.059	0.5	0.7	0.6
960	8:25:15	0.054	0.060	0.6	0.8	0.6
1020	8:26:15	0.045	0.060	0.6	1.2	0.6
1080	8:27:15	0.134	0.063	1.0	1.9	0.7
1140	8:28:15	0.099	0.061	0.8	1.4	0.7
1200	8:29:15	0.024	0.062	0.5	0.7	0.7
1260	8:30:15	0.036	0.069	0.5	0.8	0.7
1320	8:31:15	0.036	0.073	0.5	0.9	0.8
1380	8:32:15	0.093	0.079	1.0	1.9	0.9
1440	8:33:15	0.123	0.079	0.8	1.0	0.9
1500	8:34:15	0.056	0.081	0.5	0.8	0.9
1560	8:35:15	0.019	0.087	0.4	0.7	1.0
1620	8:36:15	0.03	0.096	0.5	0.9	1.1
1680	8:37:15	0.018	0.115	0.4	0.5	1.2
1740	8:38:15	0.077	0.135	0.8	1.7	1.4
1800	8:39:15	0.057	0.148	0.6	1.2	1.5
1860	8:40:15	0.059	0.163	0.6	0.9	1.6
1920	8:41:15	0.08	0.176	0.9	1.3	1.8
1980	8:42:15	0.114	0.179	1.2	2.0	1.8
2040	8:43:15	0.113	0.179	1.3	1.7	1.8
2100	8:44:15	0.118	0.179	1.1	1.7	1.8
2160	8:45:15	0.105	0.177	1.3	1.9	1.8
2220	8:46:15	0.128	0.185	1.4	2.1	1.8
2280	8:47:15	0.095	0.188	1.2	2.3	1.9
2340	8:48:15	0.15	0.199	1.3	2.2	2.0
2400	8:49:15	0.142	0.199	2.0	2.6	2.0
2460	8:50:15	0.155	0.195	1.7	2.5	1.9
2520	8:51:15	0.313	0.199	2.9	3.5	2.0
2580	8:52:15	0.315	0.195	2.6	3.4	1.9
2640	8:53:15	0.277	0.191	2.1	2.9	1.9
2700	8:54:15	0.288	0.185	3.0	3.7	2.0
2760	8:55:15	0.25	0.179	2.3	3.5	1.9
2820	8:56:15	0.125	0.170	1.5	2.5	1.9
2880	8:57:15	0.114	0.170	1.2	1.8	1.9
2940	8:58:15	0.111	0.175	0.8	1.1	2.0
3000	8:59:15	0.081	0.179	1.4	2.8	2.1
3060	9:00:15	0.228	0.181	2.3	2.7	2.2
3120	9:01:15	0.18	0.174	2.1	3.2	2.2
3180	9:02:15	0.262	0.167	2.3	3.2	2.1
3240	9:03:15	0.14	0.156	1.5	2.1	2.1

CAMP Station
CHA - 2

Elapsed Time (seconds)	Timestamp	Mass Concentration Total (mg/m3)	Dustrak TWA (mg/m3)	PID Average (ppm)	PID Maximum (ppm)	PID TWA (ppm)
3300	9:04:15	0.093	0.154	1.1	1.9	2.1
3360	9:05:15	0.203	0.154	2.2	2.9	2.1
3420	9:06:15	0.262	0.147	2.5	3.3	2.1
3480	9:07:15	0.254	0.136	2.6	3.4	2.1
3540	9:08:15	0.188	0.125	2.6	3.1	2.0
3600	9:09:15	0.188	0.120	2.1	3.0	2.0
3660	9:10:15	0.117	0.112	1.9	2.5	2.0
3720	9:11:15	0.128	0.109	2.4	3.1	2.0
3780	9:12:15	0.19	0.104	2.6	3.0	1.9
3840	9:13:15	0.169	0.095	2.4	3.0	1.9
3900	9:14:15	0.108	0.088	2.0	2.7	1.8
3960	9:15:15	0.127	0.084	2.0	2.7	1.8
4020	9:16:15	0.083	0.079	1.7	2.4	1.8
4080	9:17:15	0.087	0.077	1.4	1.9	1.7
4140	9:18:15	0.108	0.074	1.9	2.2	1.7
4200	9:19:15	0.103	0.069	1.7	2.2	1.7
4260	9:20:15	0.093	0.064	2.0	2.4	1.6
4320	9:21:15	0.095	0.061	2.0	2.3	1.6
4380	9:22:15	0.098	0.058	1.8	2.1	1.5
4440	9:23:15	0.105	0.054	2.2	2.4	1.5
4500	9:24:15	0.074	0.050	1.7	2.2	1.5
4560	9:25:15	0.06	0.048	1.8	2.2	1.4
4620	9:26:15	0.065	0.059	1.8	2.2	1.4
4680	9:27:15	0.055	0.057	1.5	2.0	1.3
4740	9:28:15	0.055	0.055	1.7	1.9	1.3
4800	9:29:15	0.057	0.052	1.7	2.0	1.2
4860	9:30:15	0.052	0.049	1.7	2.0	1.1
4920	9:31:15	0.047	0.047	1.3	1.8	1.0
4980	9:32:15	0.047	0.045	1.3	1.8	1.0
5040	9:33:15	0.029	0.045	0.7	1.1	1.0
5100	9:34:15	0.032	0.045	0.7	1.3	1.0
5160	9:35:15	0.042	0.046	1.4	1.9	1.1
5220	9:36:15	0.051	0.046	1.6	1.9	1.1
5280	9:37:15	0.043	0.045	1.4	1.9	1.1
5340	9:38:15	0.04	0.046	1.5	1.8	1.1
5400	9:39:15	0.042	0.045	1.5	1.8	1.0
5460	9:40:15	0.223	0.044	0.8	1.2	1.0
5520	9:41:15	0.035	0.033	0.8	1.4	1.0
5580	9:42:15	0.024	0.036	0.7	1.1	1.0
5640	9:43:15	0.013	0.042	0.4	0.5	1.1
5700	9:44:15	0.013	0.047	0.6	1.1	1.1
5760	9:45:15	0.024	0.050	0.8	1.1	1.2
5820	9:46:15	0.016	0.054	0.7	1.1	1.2
5880	9:47:15	0.041	0.058	1.0	1.4	1.3
5940	9:48:15	0.036	0.056	1.3	1.6	1.2
6000	9:49:15	0.043	0.056	1.6	1.8	1.2
6060	9:50:15	0.039	0.060	1.5	1.8	1.2
6120	9:51:15	0.046	0.064	1.7	2.0	1.2
6180	9:52:15	0.052	0.072	1.2	1.7	1.2
6240	9:53:15	0.033	0.079	0.6	1.1	1.3
6300	9:54:15	0.026	0.082	0.6	1.0	1.3
6360	9:55:15	0.051	0.082	1.0	1.6	1.3
6420	9:56:15	0.08	0.080	1.1	1.7	1.3
6480	9:57:15	0.116	0.076	1.8	2.1	1.2
6540	9:58:15	0.084	0.071	1.6	2.1	1.2

CAMP Station
CHA - 2

Elapsed Time (seconds)	Timestamp	Mass Concentration Total (mg/m3)	Dustrak TWA (mg/m3)	PID Average (ppm)	PID Maximum (ppm)	PID TWA (ppm)
6600	9:59:15	0.06	0.068	1.1	1.8	1.1
6660	10:00:15	0.087	0.070	1.8	2.1	1.1
6720	10:01:15	0.069	0.074	1.3	2.3	1.1
6780	10:02:15	0.012	0.073	0.5	0.6	1.1
6840	10:03:15	0.045	0.078	1.0	1.9	1.1
6900	10:04:15	0.094	0.085	1.5	1.8	1.1
6960	10:05:15	0.098	0.086	0.9	1.6	1.1
7020	10:06:15	0.17	0.083	1.9	2.4	1.1
7080	10:07:15	0.153	0.076	2.1	2.4	1.0
7140	10:08:15	0.084	0.068	1.0	2.3	0.9
7200	10:09:15	0.029	0.064	0.7	0.8	0.9
7260	10:10:15	0.025	0.063	0.6	0.6	0.9
7320	10:11:15	0.016	0.062	0.5	0.8	0.9
7380	10:12:15	0.041	0.063	0.9	1.2	0.9
7440	10:13:15	0.033	0.062	0.5	1.1	0.8
7500	10:14:15	0.09	0.063	1.4	1.8	0.9
7560	10:15:15	0.158	0.058	1.5	2.0	0.8
7620	10:16:15	0.047	0.049	0.8	1.7	0.7
7680	10:17:15	0.084	0.048	1.0	1.7	0.7
7740	10:18:15	0.154	0.049	1.6	1.8	0.8
7800	10:19:15	0.107	0.053	0.9	1.3	0.8
7860	10:20:15	0.06	0.057	0.9	1.5	0.8
7920	10:21:15	0.062	0.060	1.0	1.6	0.8
7980	10:22:15	0.034	0.063	0.6	1.0	0.9
8040	10:23:15	0.018	0.073	0.5	0.6	1.0
8100	10:24:15	0.018	0.083	0.4	0.5	1.1
8160	10:25:15	0.014	0.085	0.5	0.6	1.1
8220	10:26:15	0.023	0.086	0.6	0.9	1.1
8280	10:27:15	0.024	0.088	0.5	0.6	1.1
8340	10:28:15	0.054	0.095	0.6	1.1	1.1
8400	10:29:15	0.015	0.100	0.5	0.5	1.2
8460	10:30:15	0.018	0.106	0.5	0.6	1.3
8520	10:31:15	0.034	0.106	0.7	1.0	1.3
8580	10:32:15	0.099	0.105	1.6	2.1	1.3
8640	10:33:15	0.212	0.103	1.9	2.4	1.2
8700	10:34:15	0.172	0.090	1.5	2.0	1.1
8760	10:35:15	0.107	0.080	1.1	1.8	1.0
8820	10:36:15	0.109	0.073	1.5	2.4	1.0
8880	10:37:15	0.177	0.067	2.2	2.7	0.9
8940	10:38:15	0.171	0.057	1.8	2.4	0.8
9000	10:39:15	0.042	0.051	0.6	1.1	0.7
9060	10:40:15	0.03	0.057	0.6	0.8	0.8
9120	10:41:15	0.058	0.066	0.6	1.1	0.9
9180	10:42:15	0.126	0.076	1.4	1.8	1.0
9240	10:43:15	0.134	0.069	1.6	2.3	0.9
9300	10:44:15	0.1	0.061	1.2	2.2	0.9
9360	10:45:15	0.026	0.055	0.6	0.8	0.8
9420	10:46:15	0.018	0.053	0.6	1.0	0.8
9480	10:47:15	0.068	0.053	0.9	1.9	0.8
9540	10:48:15	0.017	0.049	0.5	0.6	0.7
9600	10:49:15	0.012	0.050	0.5	0.5	0.7
9660	10:50:15	0.011	0.050	0.4	0.5	0.7
9720	10:51:15	0.016	0.052	0.4	0.5	0.8
9780	10:52:15	0.032	0.052	0.6	1.3	0.8
9840	10:53:15	0.076	0.051	0.7	1.0	0.8

CAMP Station
CHA - 2

Elapsed Time (seconds)	Timestamp	Mass Concentration Total (mg/m3)	Dustrak TWA (mg/m3)	PID Average (ppm)	PID Maximum (ppm)	PID TWA (ppm)
9900	10:54:15	0.134	0.047	1.7	2.5	0.7
9960	10:55:15	0.161	0.041	1.8	2.6	0.7
10020	10:56:15	0.203	0.031	1.9	2.9	0.6
10080	10:57:15	0.023	0.020	0.6	0.8	0.5
10140	10:58:15	0.011	0.020	0.5	0.5	0.5
10200	10:59:15	0.01	0.021	0.4	0.5	0.5
10260	11:00:15	0.01	0.024	0.4	0.4	0.5
10320	11:01:15	0.014	0.041	0.4	0.4	0.6
10380	11:02:15	0.01	0.060	0.4	0.4	0.7
10440	11:03:15	0.022	0.071	0.5	0.6	0.8
10500	11:04:15	0.014	0.088	0.4	0.6	0.9
10560	11:05:15	0.044	0.094	0.8	1.2	0.9
10620	11:06:15	0.014	0.091	0.5	0.5	0.9
10680	11:07:15	0.016	0.102	0.4	0.5	1.0
10740	11:08:15	0.016	0.107	0.5	1.0	1.0
10800	11:09:15	0.041	0.114	0.5	0.7	1.1
10860	11:10:15	0.01	0.116	0.4	0.4	1.1
10920	11:11:15	0.048	0.118	0.7	1.0	1.1
10980	11:12:15	0.023	0.116	0.5	0.6	1.1
11040	11:13:15	0.016	0.116	0.5	0.6	1.1
11100	11:14:15	0.063	0.116	0.6	1.1	1.1
11160	11:15:15	0.259	0.131	1.8	3.4	1.2
11220	11:16:15	0.309	0.127	2.6	3.4	1.2
11280	11:17:15	0.17	0.107	1.7	2.2	1.0
11340	11:18:15	0.28	0.105	1.9	3.1	1.0
11400	11:19:15	0.094	0.111	0.8	1.8	1.0
11460	11:20:15	0.012	0.125	0.5	0.8	1.1
11520	11:21:15	0.177	0.136	1.4	2.3	1.2
11580	11:22:15	0.081	0.138	0.9	1.1	1.2
11640	11:23:15	0.121	0.156	1.4	2.0	1.3
11700	11:24:15	0.084	0.171	1.0	1.4	1.4
11760	11:25:15	0.035	0.182	0.6	0.7	1.5
11820	11:26:15	0.013	0.198	0.5	0.5	1.7
11880	11:27:15	0.022	0.210	0.5	0.6	1.8
11940	11:28:15	0.015	0.213	0.5	1.3	1.8
12000	11:29:15	0.291	0.219	2.1	2.5	1.8
12060	11:30:15	0.195	0.212	1.0	2.5	1.8
12120	11:31:15	0.02	0.209	0.5	1.0	1.9
12180	11:32:15	0.131	0.216	1.0	1.8	1.9
12240	11:33:15	0.372	0.211	2.8	3.5	1.9
12300	11:34:15	0.312	0.195	2.0	3.3	1.9
12360	11:35:15	0.171	0.182	1.6	2.6	1.9
12420	11:36:15	0.212	0.174	1.8	2.6	1.8
12480	11:37:15	0.35	0.161	2.9	3.4	1.7
12540	11:38:15	0.336	0.139	2.7	3.1	1.6
12600	11:39:15	0.25	0.119	2.3	3.3	1.4
12660	11:40:15	0.279	0.105	2.7	3.0	1.3
12720	11:41:15	0.188	0.087	1.9	2.4	1.2
12780	11:42:15	0.077	0.078	0.9	1.2	1.1
12840	11:43:15	0.099	0.076	1.1	1.7	1.1
12900	11:44:15	0.188	0.071	1.9	2.5	1.1
12960	11:45:15	0.151	0.059	1.9	2.6	1.0
13020	11:46:15	0.126	0.050	1.4	2.3	0.9
13080	11:47:15	0.056	0.042	1.2	2.3	0.9
13140	11:48:15	0.133	0.043	1.7	2.3	0.9

CAMP Station
CHA - 2

Elapsed Time (seconds)	Timestamp	Mass Concentration Total (mg/m3)	Dustrak TWA (mg/m3)	PID Average (ppm)	PID Maximum (ppm)	PID TWA (ppm)
13200	11:49:15	0.118	0.039	1.9	2.3	0.9
13260	11:50:15	0.049	0.036	0.9	1.5	0.9
13320	11:51:15	0.013	0.037	0.6	0.9	0.9
13380	11:52:15	0.025	0.038	0.6	0.9	0.9
13440	11:53:15	0.028	0.038	0.7	1.3	1.0
13500	11:54:15	0.046	0.038	0.8	1.5	1.0
13560	11:55:15	0.013	0.035	0.5	0.6	0.9
13620	11:56:15	0.05	0.035	1.1	1.9	0.9
13680	11:57:15	0.041	0.033	0.9	1.4	0.9
13740	11:58:15	0.03	0.031	0.6	0.9	0.9
13800	11:59:15	0.01	0.030	0.5	0.5	0.9
13860	12:00:15	0.01	0.030	0.4	0.5	0.9
13920	12:01:15	0.009	0.030	0.5	0.9	0.9
13980	12:02:15	0.069	0.031	1.4	1.9	0.9
14040	12:03:15	0.072	0.028	1.7	1.9	0.9
14100	12:04:15	0.08	0.024	1.9	2.1	0.8
14160	12:05:15	0.055	0.020	1.6	2.0	0.8
14220	12:06:15	0.032	0.019	1.0	1.5	0.7
14280	12:07:15	0.032	0.018	0.9	1.5	0.7
14340	12:08:15	0.016	0.017	0.6	0.9	0.7
14400	12:09:15	0.011	0.017	0.5	0.6	0.7
14460	12:10:15	0.011	0.017	0.5	0.5	0.8
14520	12:11:15	0.011	0.017	0.5	0.6	0.8
14580	12:12:15	0.013	0.017	0.6	0.8	0.8
14640	12:13:15	0.02	0.017	0.7	1.1	0.8
14700	12:14:15	0.011	0.017	0.5	0.6	0.8
14760	12:15:15	0.01	0.018	0.5	0.6	0.8
14820	12:16:15	0.027	0.018	1.0	1.3	0.8
14880	12:17:15	0.017	0.017	0.7	1.0	0.8
14940	12:18:15	0.015	0.017	0.7	1.1	0.8
15000	12:19:15	0.026	0.017	1.0	1.3	0.8
15060	12:20:15	0.026	0.017	1.0	1.2	0.8
15120	12:21:15	0.02	0.017	1.0	1.1	0.8
15180	12:22:15	0.018	0.017	0.9	1.1	0.8
15240	12:23:15	0.014	0.017	0.9	1.1	0.8
15300	12:24:15	0.017	0.018	1.0	1.2	0.8
15360	12:25:15	0.016	0.017	0.9	1.0	0.7
15420	12:26:15	0.012	0.017	0.6	0.9	0.7
15480	12:27:15	0.012	0.018	0.6	0.9	0.7
15540	12:28:15	0.02	0.018	1.0	1.2	0.7
15600	12:29:15	0.016	0.019	0.7	1.2	0.7
15660	12:30:15	0.01	0.019	0.5	0.5	0.7
15720	12:31:15	0.02	0.020	0.8	1.1	0.7
15780	12:32:15	0.02	0.020	0.9	1.1	0.7
15840	12:33:15	0.013	0.021	0.6	0.9	0.7
15900	12:34:15	0.023	0.021	0.9	1.2	0.7
15960	12:35:15	0.021	0.020	0.9	1.1	0.7
16020	12:36:15	0.029	0.019	0.7	1.0	0.6
16080	12:37:15	0.019	0.018	0.9	1.2	0.6
16140	12:38:15	0.015	0.017	0.6	1.0	0.6
16200	12:39:15	0.014	0.019	0.6	0.8	0.6
16260	12:40:15	0.01	0.019	0.5	0.6	0.6
16320	12:41:15	0.031	0.019	0.8	1.1	0.6
16380	12:42:15	0.016	0.019	0.6	0.8	0.5
16440	12:43:15	0.029	0.019	0.8	1.0	0.5

CAMP Station
CHA - 2

Elapsed Time (seconds)	Timestamp	Mass Concentration Total (mg/m3)	Dustrak TWA (mg/m3)	PID Average (ppm)	PID Maximum (ppm)	PID TWA (ppm)
16500	12:44:15	0.021	0.019	0.7	1.0	0.5
16560	12:45:15	0.013	0.018	0.5	0.6	0.5
16620	12:46:15	0.033	0.018	0.8	1.2	0.5
16680	12:47:15	0.023	0.018	0.6	1.0	0.5
16740	12:48:15	0.011	0.018	0.5	0.5	0.4
16800	12:49:15	0.011	0.019	0.4	0.5	0.4
16860	12:50:15	0.009	0.021	0.4	0.4	0.5
16920	12:51:15	0.013	0.024	0.4	0.5	0.5
16980	12:52:15	0.012	0.025	0.5	0.8	0.5
17040	12:53:15	0.039	0.025	0.5	0.6	0.5
17100	12:54:15	0.016	0.027	0.5	0.5	0.5
17160	12:55:15	0.013	0.036	0.4	0.5	0.5
17220	12:56:15	0.022	0.050	0.4	0.4	0.6
17280	12:57:15	0.018	0.056	0.4	0.5	0.6
17340	12:58:15	0.025	0.065	0.5	0.5	0.7
17400	12:59:15	0.018	0.067	0.5	0.5	0.7
17460	13:00:15	0.011	0.067	0.4	0.7	0.7
17520	13:01:15	0.026	0.074	0.5	0.6	0.7
17580	13:02:15	0.021	0.074	0.4	0.5	0.7
17640	13:03:15	0.027	0.073	0.5	0.7	0.8
17700	13:04:15	0.046	0.073	0.6	1.1	0.8
17760	13:05:15	0.059	0.072	0.7	1.2	0.8
17820	13:06:15	0.023	0.071	0.4	0.6	0.8
17880	13:07:15	0.014	0.071	0.4	0.4	0.9
17940	13:08:15	0.07	0.073	0.8	1.1	1.0
18000	13:09:15	0.151	0.074	0.9	1.2	1.0
18060	13:10:15	0.221	0.070	1.4	1.9	1.1
18120	13:11:15	0.105	0.057	1.0	1.8	0.9
18180	13:12:15	0.162	0.051	0.8	1.7	0.8
18240	13:13:15	0.045	0.043	Data unable to be recovered from the PID.		
18300	13:14:15	0.018	0.042			
18360	13:15:15	0.121	0.048			
18420	13:16:15	0.031	0.042			
18480	13:17:15	0.009	0.043			
18540	13:18:15	0.019	0.045			
18600	13:19:15	0.036	0.046			
18660	13:20:15	0.036	0.045			
18720	13:21:15	0.023	0.044			
18780	13:22:15	0.045	0.045			
18840	13:23:15	0.092	0.044			
18900	13:24:15	0.091	0.041			
18960	13:25:15	0.019	0.037			
19020	13:26:15	0.014	0.038			
19080	13:27:15	0.041	0.039			
19140	13:28:15	0.029	0.037			
19200	13:29:15	0.113	0.036			
19260	13:30:15	0.035	0.030			
19320	13:31:15	0.037	0.029			
19380	13:32:15	0.043	0.028			
19440	13:33:15	0.032	0.027			
19500	13:34:15	0.028	0.026			
19560	13:35:15	0.021	0.026			
19620	13:36:15	0.03	0.026			
19680	13:37:15	0.038	0.026			
19740	13:38:15	0.04	0.025			

CAMP Station
CHA - 2

Elapsed Time (seconds)	Timestamp	Mass Concentration Total (mg/m3)	Dustrak TWA (mg/m3)	PID Average (ppm)	PID Maximum (ppm)	PID TWA (ppm)
19800	13:39:15	0.035	0.024			
19860	13:40:15	0.029	0.023			
19920	13:41:15	0.029	0.023			
19980	13:42:15	0.019	0.022			
20040	13:43:15	0.016	0.023			
20100	13:44:15	0.018	0.024			
20160	13:45:15	0.016	0.025			
20220	13:46:15	0.024	0.026			
20280	13:47:15	0.023	0.026			
20340	13:48:15	0.021	0.026			
20400	13:49:15	0.03	0.026			
20460	13:50:15	0.026	0.026			
20520	13:51:15	0.021	0.026			
20580	13:52:15	0.028	0.026			
20640	13:53:15	0.024	0.025			
20700	13:54:15	0.025	0.025			
20760	13:55:15	0.019	0.028			
20820	13:56:15	0.024	0.029			
20880	13:57:15	0.036	0.029			
20940	13:58:15	0.028	0.029			
21000	13:59:15	0.03	0.029			
21060	14:00:15	0.029	0.030			
21120	14:01:15	0.025	0.031			
21180	14:02:15	0.025	0.031			
21240	14:03:15	0.022	0.030			
21300	14:04:15	0.024	0.030			
21360	14:05:15	0.024	0.029			
21420	14:06:15	0.023	0.030			
21480	14:07:15	0.021	0.030			
21540	14:08:15	0.024	0.030			
21600	14:09:15	0.065	0.029			
21660	14:10:15	0.032	0.026			
21720	14:11:15	0.032	0.025			
21780	14:12:15	0.035	0.025			
21840	14:13:15	0.031	0.024			
21900	14:14:15	0.037	0.024			
21960	14:15:15	0.049	0.024			
22020	14:16:15	0.018	0.022			
22080	14:17:15	0.016	0.022			
22140	14:18:15	0.017	0.021			
22200	14:19:15	0.016	0.021			
22260	14:20:15	0.033	0.021			
22320	14:21:15	0.025	0.020			
22380	14:22:15	0.016	0.019			
22440	14:23:15	0.019	0.020			
22500	14:24:15	0.014	0.019			
22560	14:25:15	0.018	0.019			
22620	14:26:15	0.027	0.019			
22680	14:27:15	0.025	0.018			
22740	14:28:15	0.031	0.018			
22800	14:29:15	0.032	0.017			
22860	14:30:15	0.018	0.016			
22920	14:31:15	0.016	0.016			
22980	14:32:15	0.015	0.016			
23040	14:33:15	0.015	0.016			

CAMP Station
CHA - 2

Elapsed Time (seconds)	Timestamp	Mass Concentration Total (mg/m3)	Dustrak TWA (mg/m3)	PID Average (ppm)	PID Maximum (ppm)	PID TWA (ppm)
23100	14:34:15	0.014	0.016			
23160	14:35:15	0.016	0.016			
23220	14:36:15	0.016	0.016			
23280	14:37:15	0.017	0.017			
23340	14:38:15	0.015	0.017			
23400	14:39:15	0.015	0.018			
23460	14:40:15	0.014	0.018			
23520	14:41:15	0.016	0.018			
23580	14:42:15	0.015	0.018			
23640	14:43:15	0.015	0.019			
23700	14:44:15	0.017	0.019			
23760	14:45:15	0.017	0.019			
23820	14:46:15	0.016	0.019			
23880	14:47:15	0.017	0.020			
23940	14:48:15	0.016	0.020			
24000	14:49:15	0.017	0.020			
24060	14:50:15	0.02	0.021			
24120	14:51:15	0.023	0.021			
24180	14:52:15	0.018	0.021			
24240	14:53:15	0.027	0.021			
24300	14:54:15	0.018	0.022			
24360	14:55:15	0.016	0.022			
24420	14:56:15	0.019	0.023			
24480	14:57:15	0.027	0.023			
24540	14:58:15	0.015	0.022			
24600	14:59:15	0.017	0.023			
24660	15:00:15	0.023	0.024			
24720	15:01:15	0.023	0.024			
24780	15:02:15	0.023	0.024			
24840	15:03:15	0.02	0.024			
24900	15:04:15	0.021	0.025			
24960	15:05:15	0.025	0.026			
25020	15:06:15	0.019	0.027			
25080	15:07:15	0.018	0.031			
25140	15:08:15	0.043	0.043			

CAMP Station
CHA - 2

Elapsed Time (seconds)	Timestamp	Mass Concentration Total (mg/m3)	Dustrak TWA (mg/m3)	PID Average (ppm)	PID Maximum (ppm)	PID TWA (ppm)
6/27/19 6:17 AM						
60	6:17:55	0.025	0.046	0.2	0.2	0.2
120	6:18:55	0.022	0.046	0.2	0.2	0.2
180	6:19:55	0.025	0.045	0.2	0.2	0.2
240	6:20:55	0.024	0.045	0.2	0.2	0.2
300	6:21:55	0.031	0.044	0.2	0.2	0.2
360	6:22:55	0.046	0.044	0.2	0.2	0.1
420	6:23:55	0.037	0.043	0.1	0.2	0.1
480	6:24:55	0.057	0.043	0.1	0.1	0.1
540	6:25:55	0.076	0.041	0.1	0.2	0.1
600	6:26:55	0.074	0.038	0.1	0.2	0.2
660	6:27:55	0.068	0.034	0.1	0.2	0.2
720	6:28:55	0.088	0.032	0.2	0.2	0.2
780	6:29:55	0.068	0.027	0.1	0.2	0.2
840	6:30:55	0.027	0.024	0.2	0.2	0.2
900	6:31:55	0.02	0.024	0.2	0.2	0.2
960	6:32:55	0.02	0.024	0.2	0.4	0.2
1020	6:33:55	0.017	0.026	0.2	0.2	0.2
1080	6:34:55	0.017	0.027	0.2	0.2	0.3
1140	6:35:55	0.017	0.027	0.1	0.1	0.3
1200	6:36:55	0.022	0.029	0.1	0.1	0.4
1260	6:37:55	0.043	0.029	0.1	0.2	0.4
1320	6:38:55	0.031	0.029	0.2	0.3	0.5
1380	6:39:55	0.026	0.029	0.1	0.2	0.6
1440	6:40:55	0.027	0.033	0.2	0.3	0.6
1500	6:41:55	0.023	0.035	0.2	0.3	0.7
1560	6:42:55	0.027	0.037	0.2	0.3	0.8
1620	6:43:55	0.025	0.040	0.2	0.3	0.9
1680	6:44:55	0.02	0.043	0.1	0.2	1.1
1740	6:45:55	0.025	0.049	0.3	0.7	1.2
1800	6:46:55	0.024	0.053	0.4	0.6	1.3
1860	6:47:55	0.045	0.056	0.9	2.4	1.4
1920	6:48:55	0.03	0.058	0.9	1.7	1.5
1980	6:49:55	0.025	0.059	0.6	0.7	1.5
2040	6:50:55	0.036	0.060	0.9	1.8	1.5
2100	6:51:55	0.025	0.060	0.9	1.5	1.4
2160	6:52:55	0.039	0.060	1.5	2.3	1.4
2220	6:53:55	0.035	0.061	1.0	2.0	1.3
2280	6:54:55	0.092	0.063	1.3	2.5	1.3
2340	6:55:55	0.057	0.062	1.4	2.5	1.3
2400	6:56:55	0.049	0.067	1.2	2.0	1.3
2460	6:57:55	0.079	0.079	2.6	5.5	1.6
2520	6:58:55	0.07	0.089	2.6	3.7	1.8
2580	6:59:55	0.109	0.093	2.0	3.0	1.9
2640	7:00:55	0.084	0.094	2.0	3.2	2.1
2700	7:01:55	0.063	0.095	1.6	2.5	2.1
2760	7:02:55	0.074	0.096	1.4	2.2	2.1
2820	7:03:55	0.046	0.101	1.0	1.5	2.2
2880	7:04:55	0.036	0.104	0.6	0.7	2.5
2940	7:05:55	0.037	0.108	0.5	0.7	2.7
3000	7:06:55	0.036	0.112	0.5	0.7	2.8
3060	7:07:55	0.045	0.118	0.5	0.6	2.9
3120	7:08:55	0.061	0.123	0.6	0.8	3.1
3180	7:09:55	0.091	0.125	0.8	0.9	3.1
3240	7:10:55	0.119	0.127	1.2	1.7	3.2

CAMP Station
CHA - 2

Elapsed Time (seconds)	Timestamp	Mass Concentration Total (mg/m3)	Dustrak TWA (mg/m3)	PID Average (ppm)	PID Maximum (ppm)	PID TWA (ppm)
3300	7:11:55	0.24	0.126	6.0	14.3	3.3
3360	7:12:55	0.217	0.114	5.2	7.5	3.0
3420	7:13:55	0.144	0.103	5.2	8.5	2.7
3480	7:14:55	0.124	0.097	3.8	5.7	2.5
3540	7:15:55	0.097	0.095	2.5	3.4	2.3
3600	7:16:55	0.067	0.098	1.6	1.8	2.3
3660	7:17:55	0.153	0.107	3.3	10.1	2.3
3720	7:18:55	0.088	0.102	4.5	7.7	2.2
3780	7:19:55	0.107	0.100	4.3	6.2	2.0
3840	7:20:55	0.096	0.097	2.5	3.1	1.7
3900	7:21:55	0.117	0.093	2.1	2.7	1.6
3960	7:22:55	0.122	0.089	2.4	3.1	1.6
4020	7:23:55	0.096	0.084	1.6	2.0	1.5
4080	7:24:55	0.116	0.080	2.1	3.6	1.4
4140	7:25:55	0.109	0.075	1.9	2.4	1.3
4200	7:26:55	0.056	0.070	1.7	2.3	1.2
4260	7:27:55	0.058	0.068	1.3	1.5	1.2
4320	7:28:55	0.054	0.066	1.2	1.6	1.1
4380	7:29:55	0.087	0.065	1.5	2.2	1.1
4440	7:30:55	0.145	0.060	1.8	2.4	1.0
4500	7:31:55	0.205	0.052	2.6	5.1	0.9
4560	7:32:55	0.075	0.040	1.4	2.2	0.8
4620	7:33:55	0.062	0.038	1.1	1.4	0.7
4680	7:34:55	0.056	0.037	1.0	1.1	0.7
4740	7:35:55	0.042	0.036	0.9	1.1	0.6
4800	7:36:55	0.049	0.037	0.9	1.1	0.6
4860	7:37:55	0.049	0.037	1.0	1.2	0.6
4920	7:38:55	0.035	0.038	0.7	0.9	0.6
4980	7:39:55	0.041	0.040	0.8	1.0	0.6
5040	7:40:55	0.037	0.041	0.7	0.8	0.6
5100	7:41:55	0.03	0.043	0.6	0.7	0.6
5160	7:42:55	0.03	0.047	0.5	0.7	0.7
5220	7:43:55	0.031	0.050	0.6	0.7	0.7
5280	7:44:55	0.02	0.051	0.4	0.6	0.8
5340	7:45:55	0.023	0.052	0.4	0.6	0.8
5400	7:46:55	0.025	0.053	0.3	0.5	0.8
5460	7:47:55	0.037	0.055	0.6	0.8	0.8
5520	7:48:55	0.044	0.053	0.7	0.9	0.8
5580	7:49:55	0.045	0.051	0.6	0.8	0.8
5640	7:50:55	0.052	0.049	0.6	0.8	0.8
5700	7:51:55	0.061	0.047	0.9	1.1	0.8
5760	7:52:55	0.06	0.044	0.8	1.0	0.7
5820	7:53:55	0.058	0.043	0.9	1.0	0.7
5880	7:54:55	0.058	0.043	0.9	1.1	0.7
5940	7:55:55	0.074	0.043	0.9	1.1	0.7
6000	7:56:55	0.082	0.042	1.1	1.8	0.7
6060	7:57:55	0.074	0.039	1.5	1.9	0.7
6120	7:58:55	0.051	0.036	1.0	1.3	0.6
6180	7:59:55	0.039	0.033	0.7	0.9	0.6
6240	8:00:55	0.041	0.031	0.7	0.8	0.5
6300	8:01:55	0.043	0.031	0.7	0.9	0.5
6360	8:02:55	0.017	0.030	0.4	0.6	0.5
6420	8:03:55	0.016	0.031	0.3	0.4	0.5
6480	8:04:55	0.016	0.032	0.3	0.4	0.5
6540	8:05:55	0.015	0.033	0.3	0.3	0.5

CAMP Station
CHA - 2

Elapsed Time (seconds)	Timestamp	Mass Concentration Total (mg/m3)	Dustrak TWA (mg/m3)	PID Average (ppm)	PID Maximum (ppm)	PID TWA (ppm)
6600	8:06:55	0.022	0.034	0.3	0.5	0.5
6660	8:07:55	0.041	0.036	0.5	0.9	0.5
6720	8:08:55	0.051	0.040	0.8	0.9	0.6
6780	8:09:55	0.06	0.042	1.0	1.3	0.6
6840	8:10:55	0.063	0.041	1.0	1.1	0.6
6900	8:11:55	0.038	0.039	0.7	1.1	0.5
6960	8:12:55	0.02	0.041	0.5	0.7	0.6
7020	8:13:55	0.014	0.041	0.3	0.3	0.6
7080	8:14:55	0.015	0.042	0.3	0.3	0.6
7140	8:15:55	0.03	0.042	0.3	0.4	0.6
7200	8:16:55	0.031	0.041	0.5	0.6	0.6
7260	8:17:55	0.026	0.040	0.4	0.4	0.6
7320	8:18:55	0.039	0.039	0.4	0.4	0.6
7380	8:19:55	0.029	0.037	0.4	0.4	0.5
7440	8:20:55	0.034	0.037	0.5	0.7	0.5
7500	8:21:55	0.051	0.035	0.5	0.9	0.5
7560	8:22:55	0.105	0.033	1.0	1.0	0.5
7620	8:23:55	0.076	0.028	1.0	1.4	0.5
7680	8:24:55	0.038	0.026	0.6	0.9	0.4
7740	8:25:55	0.035	0.025	0.5	0.7	0.5
7800	8:26:55	0.075	0.026	1.2	2.6	0.5
7860	8:27:55	0.024	0.024	0.6	1.2	0.4
7920	8:28:55	0.021	0.024	0.4	0.5	0.4
7980	8:29:55	0.015	0.023	0.3	0.5	0.4
8040	8:30:55	0.016	0.023	0.3	0.3	0.4
8100	8:31:55	0.015	0.023	0.3	0.3	0.4
8160	8:32:55	0.014	0.023	0.3	0.3	0.4
8220	8:33:55	0.014	0.026	0.3	0.3	0.4
8280	8:34:55	0.015	0.028	0.3	0.3	0.5
8340	8:35:55	0.016	0.033	0.3	0.4	0.5
8400	8:36:55	0.019	0.034	0.3	0.4	0.5
8460	8:37:55	0.027	0.034	0.4	0.5	0.5
8520	8:38:55	0.044	0.033	0.6	0.8	0.5
8580	8:39:55	0.029	0.034	0.7	1.1	0.5
8640	8:40:55	0.05	0.035	0.6	1.0	0.5
8700	8:41:55	0.035	0.034	0.7	1.4	0.5
8760	8:42:55	0.023	0.034	0.5	0.7	0.5
8820	8:43:55	0.018	0.034	0.4	0.5	0.6
8880	8:44:55	0.014	0.034	0.3	0.4	0.6
8940	8:45:55	0.014	0.034	0.3	0.3	0.6
9000	8:46:55	0.015	0.035	0.3	0.3	0.6
9060	8:47:55	0.051	0.036	0.6	1.0	0.6
9120	8:48:55	0.045	0.033	0.6	0.8	0.6
9180	8:49:55	0.088	0.031	0.8	1.0	0.5
9240	8:50:55	0.037	0.026	0.5	0.9	0.5
9300	8:51:55	0.017	0.025	0.4	0.5	0.5
9360	8:52:55	0.014	0.025	0.3	0.3	0.5
9420	8:53:55	0.057	0.025	0.7	1.0	0.5
9480	8:54:55	0.047	0.023	0.9	1.2	0.5
9540	8:55:55	0.033	0.021	0.8	1.0	0.5
9600	8:56:55	0.04	0.021	0.7	0.9	0.4
9660	8:57:55	0.026	0.019	0.8	1.0	0.4
9720	8:58:55	0.015	0.018	0.5	0.8	0.4
9780	8:59:55	0.016	0.018	0.4	0.4	0.4
9840	9:00:55	0.031	0.019	0.4	0.8	0.4

CAMP Station
CHA - 2

Elapsed Time (seconds)	Timestamp	Mass Concentration Total (mg/m3)	Dustrak TWA (mg/m3)	PID Average (ppm)	PID Maximum (ppm)	PID TWA (ppm)
9900	9:01:55	0.016	0.021	0.3	0.4	0.4
9960	9:02:55	0.014	0.022	0.3	0.3	0.4
10020	9:03:55	0.019	0.031	0.3	0.3	0.5
10080	9:04:55	0.014	0.034	0.3	0.3	0.5
10140	9:05:55	0.015	0.038	0.3	0.4	0.5
10200	9:06:55	0.016	0.046	0.3	0.3	0.6
10260	9:07:55	0.021	0.046	0.4	0.4	0.7
10320	9:08:55	0.024	0.046	0.5	0.7	0.7
10380	9:09:55	0.018	0.045	0.5	0.7	0.7
10440	9:10:55	0.023	0.048	0.5	0.6	0.7
10500	9:11:55	0.013	0.049	0.4	0.4	0.8
10560	9:12:55	0.014	0.050	0.3	0.3	0.8
10620	9:13:55	0.015	0.052	0.3	0.3	0.9
10680	9:14:55	0.032	0.053	0.5	0.9	0.9
10740	9:15:55	0.057	0.053	0.6	0.8	1.0
10800	9:16:55	0.039	0.050	0.6	0.9	1.0
10860	9:17:55	0.143	0.049	1.0	1.3	1.1
10920	9:18:55	0.061	0.040	0.8	1.4	1.0
10980	9:19:55	0.082	0.039	1.0	1.3	1.0
11040	9:20:55	0.126	0.036	1.8	2.2	1.1
11100	9:21:55	0.027	0.028	0.9	1.4	1.0
11160	9:22:55	0.012	0.028	0.5	0.7	1.0
11220	9:23:55	0.019	0.029	0.4	0.6	1.0
11280	9:24:55	0.055	0.035	1.0	1.4	1.1
11340	9:25:55	0.043	0.037	1.3	1.7	1.1
11400	9:26:55	0.021	0.037	1.1	1.9	1.1
11460	9:27:55	0.045	0.040	1.0	1.6	1.3
11520	9:28:55	0.031	0.046	1.4	1.9	1.4
11580	9:29:55	0.03	0.050	1.7	2.4	1.6
11640	9:30:55	0.018	0.060	1.2	2.0	1.8
11700	9:31:55	0.015	0.070	0.7	1.0	2.0
11760	9:32:55	0.021	0.075	0.5	0.7	2.1
11820	9:33:55	0.047	0.083	1.0	1.3	2.3
11880	9:34:55	0.026	0.083	1.3	1.9	2.3
11940	9:35:55	0.017	0.086	1.1	1.3	2.4
12000	9:36:55	0.017	0.093	0.7	1.1	2.4
12060	9:37:55	0.037	0.101	0.5	0.6	2.5
12120	9:38:55	0.105	0.107	1.5	2.1	2.7
12180	9:39:55	0.083	0.103	2.1	3.5	2.7
12240	9:40:55	0.04	0.099	1.1	2.7	2.6
12300	9:41:55	0.061	0.101	3.0	5.4	2.7
12360	9:42:55	0.138	0.100	3.9	5.5	2.5
12420	9:43:55	0.099	0.092	3.3	4.6	2.3
12480	9:44:55	0.174	0.087	4.7	7.3	2.1
12540	9:45:55	0.176	0.078	4.1	7.0	1.9
12600	9:46:55	0.084	0.067	2.6	4.0	1.6
12660	9:47:55	0.136	0.063	3.5	5.3	1.5
12720	9:48:55	0.059	0.055	1.8	3.2	1.3
12780	9:49:55	0.065	0.053	1.6	2.4	1.2
12840	9:50:55	0.126	0.051	1.9	3.0	1.1
12900	9:51:55	0.132	0.045	2.6	4.3	1.1
12960	9:52:55	0.134	0.038	3.4	4.5	0.9
13020	9:53:55	0.033	0.032	1.3	1.9	0.8
13080	9:54:55	0.032	0.032	0.9	1.7	0.7
13140	9:55:55	0.064	0.031	1.3	3.1	0.7

CAMP Station
CHA - 2

Elapsed Time (seconds)	Timestamp	Mass Concentration Total (mg/m3)	Dustrak TWA (mg/m3)	PID Average (ppm)	PID Maximum (ppm)	PID TWA (ppm)
13200	9:56:55	0.045	0.029	1.0	2.3	0.7
13260	9:57:55	0.023	0.028	0.6	0.8	0.7
13320	9:58:55	0.021	0.030	0.7	1.1	0.9
13380	9:59:55	0.038	0.029	0.7	1.2	0.9
13440	10:00:55	0.02	0.033	0.5	0.7	1.1
13500	10:01:55	0.019	0.036	0.6	0.7	1.3
13560	10:02:55	0.016	0.036	0.4	0.5	1.4
13620	10:03:55	0.025	0.037	0.4	0.7	1.4
13680	10:04:55	0.034	0.038	0.5	0.7	1.6
13740	10:05:55	0.043	0.038	1.2	1.8	1.6
13800	10:06:55	0.02	0.043	0.5	0.8	1.8
13860	10:07:55	0.04	0.047	0.8	1.7	2.1
13920	10:08:55	0.035	0.046	0.7	1.2	2.2
13980	10:09:55	0.028	0.052	0.8	1.1	2.3
14040	10:10:55	0.03	0.067	1.0	2.6	2.6
14100	10:11:55	0.029	0.070	1.4	2.5	2.9
14160	10:12:55	0.045	0.070	2.7	6.2	3.0
14220	10:13:55	0.019	0.082	0.9	1.9	3.3
14280	10:14:55	0.091	0.099	3.9	8.1	3.7
14340	10:15:55	0.059	0.101	3.1	6.3	3.9
14400	10:16:55	0.031	0.101	2.0	3.0	4.0
14460	10:17:55	0.027	0.104	1.1	2.1	4.0
14520	10:18:55	0.035	0.105	2.8	3.7	4.1
14580	10:19:55	0.042	0.108	1.4	3.2	4.1
14640	10:20:55	0.112	0.106	4.4	6.3	4.0
14700	10:21:55	0.088	0.100	3.9	5.9	3.8
14760	10:22:55	0.016	0.099	2.2	6.0	3.6
14820	10:23:55	0.123	0.109	2.8	6.5	3.5
14880	10:24:55	0.253	0.109	5.4	13.0	3.5
14940	10:25:55	0.079	0.100	4.9	8.8	3.3
15000	10:26:55	0.025	0.096	2.9	5.3	3.0
15060	10:27:55	0.237	0.098	7.5	16.1	2.9
15120	10:28:55	0.27	0.083	7.9	9.9	2.4
15180	10:29:55	0.112	0.075	6.7	9.1	2.0
15240	10:30:55	0.071	0.080	3.8	5.6	1.9
15300	10:31:55	0.064	0.085	2.9	4.3	1.9
15360	10:32:55	0.043	0.087	2.2	5.0	2.0
15420	10:33:55	0.083	0.092	1.9	4.0	2.2
15480	10:34:55	0.013	0.090	0.8	1.5	2.3
15540	10:35:55	0.019	0.093	0.5	0.7	2.5
15600	10:36:55	0.077	0.097	1.3	1.6	2.7
15660	10:37:55	0.17	0.095	1.6	3.3	2.9
15720	10:38:55	0.112	0.088	1.8	2.7	3.0
15780	10:39:55	0.123	0.085	2.1	4.1	3.1
15840	10:40:55	0.019	0.085	0.8	1.1	3.5
15900	10:41:55	0.053	0.090	1.1	1.5	3.8
15960	10:42:55	0.015	0.091	0.8	1.3	3.9
16020	10:43:55	0.145	0.093	1.9	4.4	4.0
16080	10:44:55	0.197	0.092	5.0	7.7	4.0
16140	10:45:55	0.148	0.081	4.5	5.4	3.8
16200	10:46:55	0.082	0.083	4.2	5.6	3.8
16260	10:47:55	0.121	0.089	4.3	10.5	3.8
16320	10:48:55	0.059	0.087	3.6	10.0	3.6
16380	10:49:55	0.054	0.085	3.5	5.5	3.5
16440	10:50:55	0.074	0.087	3.8	5.1	3.4

CAMP Station
CHA - 2

Elapsed Time (seconds)	Timestamp	Mass Concentration Total (mg/m3)	Dustrak TWA (mg/m3)	PID Average (ppm)	PID Maximum (ppm)	PID TWA (ppm)
16500	10:51:55	0.057	0.087	4.1	5.9	3.3
16560	10:52:55	0.068	0.087	3.0	4.2	3.1
16620	10:53:55	0.062	0.098	4.4	8.4	3.1
16680	10:54:55	0.122	0.109	8.0	13.2	3.0
16740	10:55:55	0.099	0.114	4.6	6.6	2.9
16800	10:56:55	0.069	0.109	3.0	3.8	2.7
16860	10:57:55	0.034	0.113	1.8	2.6	2.6
16920	10:58:55	0.131	0.117	2.9	5.7	2.7
16980	10:59:55	0.035	0.115	1.9	2.4	2.7
17040	11:00:55	0.174	0.114	3.2	7.2	2.6
17100	11:01:55	0.176	0.103	4.8	7.7	2.5
17160	11:02:55	0.095	0.093	2.1	3.1	2.2
17220	11:03:55	0.032	0.087	1.8	2.6	2.1
17280	11:04:55	0.082	0.089	1.1	2.2	2.1
17340	11:05:55	0.066	0.086	3.2	5.2	2.2
17400	11:06:55	0.056	0.084	1.1	1.8	2.2
17460	11:07:55	0.24	0.082	2.8	11.3	2.2
17520	11:08:55	0.227	0.075	3.2	8.8	2.3
17580	11:09:55	0.189	0.065	5.3	7.3	2.3
17640	11:10:55	0.03	0.054	1.6	3.0	2.0
17700	11:11:55	0.121	0.056	2.4	4.2	2.1
17760	11:12:55	0.099	0.052	3.0	4.5	2.1
17820	11:13:55	0.107	0.049	2.6	4.4	2.1
17880	11:14:55	0.016	0.044	1.4	3.3	2.1
17940	11:15:55	0.012	0.046	0.7	0.9	2.1
18000	11:16:55	0.017	0.050	0.6	1.0	2.2
18060	11:17:55	0.018	0.051	1.1	1.6	2.4
18120	11:18:55	0.051	0.051	1.2	3.0	2.3
18180	11:19:55	0.04	0.049	2.7	4.0	2.3
18240	11:20:55	0.034	0.048	3.0	4.0	2.2
18300	11:21:55	0.03	0.048	1.5	3.3	2.1
18360	11:22:55	0.131	0.048	4.0	5.1	2.0
18420	11:23:55	0.075	0.041	3.3	5.2	1.8
18480	11:24:55	0.024	0.038	1.6	2.2	1.7
18540	11:25:55	0.071	0.038	2.1	3.2	1.6
18600	11:26:55	0.06	0.034	3.1	5.1	1.5
18660	11:27:55	0.056	0.031	3.3	4.3	1.4
18720	11:28:55	0.022	0.028	1.6	2.6	1.2
18780	11:29:55	0.049	0.028	1.6	3.6	1.1
18840	11:30:55	0.065	0.025	3.0	3.7	1.1
18900	11:31:55	0.04	0.022	2.3	2.9	0.9
18960	11:32:55	0.017	0.020	0.8	1.4	0.8
19020	11:33:55	0.02	0.020	0.7	0.9	0.8
19080	11:34:55	0.033	0.020	1.2	1.9	0.8
19140	11:35:55	0.024	0.019	1.1	1.6	0.7
19200	11:36:55	0.036	0.018	0.9	1.2	0.7
19260	11:37:55	0.023	0.016	1.0	1.4	0.7
19320	11:38:55	0.023	0.016	0.9	1.0	0.6
19380	11:39:55	0.028	0.016	0.9	1.3	0.6
19440	11:40:55	0.019	0.016	0.8	1.2	0.6
19500	11:41:55	0.014	0.016	0.6	0.6	0.6
19560	11:42:55	0.012	0.016	0.6	0.8	0.6
19620	11:43:55	0.011	0.016	0.5	0.7	0.6
19680	11:44:55	0.013	0.017	0.5	0.6	0.6
19740	11:45:55	0.019	0.017	0.7	0.9	0.6

CAMP Station
CHA - 2

Elapsed Time (seconds)	Timestamp	Mass Concentration Total (mg/m3)	Dustrak TWA (mg/m3)	PID Average (ppm)	PID Maximum (ppm)	PID TWA (ppm)
19800	11:46:55	0.012	0.016	0.6	0.9	0.6
19860	11:47:55	0.017	0.016	0.6	0.8	0.6
19920	11:48:55	0.015	0.016	0.5	0.7	0.6
19980	11:49:55	0.013	0.015	0.6	0.7	0.6
20040	11:50:55	0.012	0.015	0.6	0.7	0.5
20100	11:51:55	0.013	0.015	0.5	0.7	0.5
20160	11:52:55	0.026	0.015	0.7	1.4	0.5
20220	11:53:55	0.02	0.015	0.5	0.9	0.5
20280	11:54:55	0.031	0.015	1.0	1.4	0.6
20340	11:55:55	0.016	0.014	0.5	0.8	0.6
20400	11:56:55	0.016	0.014	0.4	0.7	0.6
20460	11:57:55	0.012	0.013	0.5	0.6	0.6
20520	11:58:55	0.014	0.013	0.5	0.9	0.6
20580	11:59:55	0.012	0.013	0.4	0.5	0.6
20640	12:00:55	0.011	0.013	0.5	0.7	0.6
20700	12:01:55	0.011	0.013	0.6	0.8	0.6
20760	12:02:55	0.011	0.013	0.5	0.7	0.6
20820	12:03:55	0.01	0.013	0.5	0.6	0.6
20880	12:04:55	0.011	0.013	0.5	0.8	0.6
20940	12:05:55	0.01	0.013	0.6	0.8	0.6
21000	12:06:55	0.012	0.013	0.5	0.9	0.6
21060	12:07:55	0.025	0.013	0.5	0.9	0.6
21120	12:08:55	0.022	0.012	1.3	2.2	0.6
21180	12:09:55	0.019	0.011	1.0	1.3	0.5
21240	12:10:55	0.011	0.011	0.8	1.1	0.5
21300	12:11:55	0.011	0.011	0.6	0.9	0.5
21360	12:12:55	0.01	0.011	0.5	0.6	0.5
21420	12:13:55	0.011	0.011	0.5	0.7	0.5
21480	12:14:55	0.01	0.011	0.5	0.6	0.5
21540	12:15:55	0.01	0.011	0.4	0.5	0.5
21600	12:16:55	0.011	0.011	0.4	0.4	0.5
21660	12:17:55	0.011	0.011	0.5	0.8	0.5
21720	12:18:55	0.01	0.011	0.5	0.6	0.5
21780	12:19:55	0.01	0.011	0.5	0.5	0.5
21840	12:20:55	0.01	0.011	0.4	0.5	0.5
21900	12:21:55	0.011	0.011	0.4	0.4	0.5
21960	12:22:55	0.011	0.011	0.4	0.5	0.5
22020	12:23:55	0.011	0.011	0.5	0.6	0.5
22080	12:24:55	0.013	0.011	0.6	0.8	0.5
22140	12:25:55	0.011	0.011	0.5	0.7	0.5
22200	12:26:55	0.01	0.011	0.4	0.5	0.5
22260	12:27:55	0.01	0.011	0.4	0.5	0.5
22320	12:28:55	0.011	0.011	0.5	0.6	0.5
22380	12:29:55	0.011	0.011	0.5	0.6	0.5
22440	12:30:55	0.01	0.012	0.5	0.7	0.5
22500	12:31:55	0.012	0.012	0.5	0.7	0.5
22560	12:32:55	0.014	0.012	0.4	0.5	0.5
22620	12:33:55	0.01	0.013	0.5	0.6	0.5
22680	12:34:55	0.012	0.013	0.6	0.8	0.5
22740	12:35:55	0.01	0.013	0.4	0.6	0.5
22800	12:36:55	0.012	0.013	0.5	0.7	0.5
22860	12:37:55	0.01	0.021	0.4	0.6	0.5
22920	12:38:55	0.011	0.023	0.5	0.7	0.5
22980	12:39:55	0.013	0.024	0.5	0.8	0.5
23040	12:40:55	0.011	0.025	0.4	0.4	0.5

CAMP Station
CHA - 2

Elapsed Time (seconds)	Timestamp	Mass Concentration Total (mg/m3)	Dustrak TWA (mg/m3)	PID Average (ppm)	PID Maximum (ppm)	PID TWA (ppm)
23100	12:41:55	0.012	0.026	0.5	0.7	0.5
23160	12:42:55	0.012	0.027	0.6	0.8	0.5
23220	12:43:55	0.012	0.027	0.5	0.6	0.5
23280	12:44:55	0.019	0.027	0.6	1.1	0.5
23340	12:45:55	0.014	0.027	0.7	1.0	0.5
23400	12:46:55	0.015	0.027	0.5	0.7	0.5
23460	12:47:55	0.016	0.027	0.4	0.5	0.5
23520	12:48:55	0.011	0.027	0.3	0.4	0.5
23580	12:49:55	0.013	0.027	0.4	0.4	0.5
23640	12:50:55	0.018	0.028	0.4	0.5	0.4
23700	12:51:55	0.133	0.028	0.7	1.3	0.4
23760	12:52:55	0.038	0.020	0.6	0.9	0.4
23820	12:53:55	0.029	0.019	0.6	0.8	0.4
23880	12:54:55	0.025	0.018	0.6	1.0	0.4
23940	12:55:55	0.018	0.017	0.4	0.4	0.4
24000	12:56:55	0.025	0.017	0.4	0.6	0.4
24060	12:57:55	0.018	0.016	0.4	0.5	0.4
24120	12:58:55	0.017	0.016	0.4	0.5	0.4
24180	12:59:55	0.019	0.015	0.5	0.7	0.4
24240	13:00:55	0.012	0.015	0.4	0.5	0.4
24300	13:01:55	0.012	0.015	0.4	0.5	0.4
24360	13:02:55	0.011	0.015	0.3	0.3	0.4
24420	13:03:55	0.011	0.015	0.3	0.3	0.4
24480	13:04:55	0.032	0.016	0.3	0.4	0.4
24540	13:05:55	0.016	0.014	0.3	0.3	0.4
24600	13:06:55	0.021	0.014	0.4	0.5	0.4
24660	13:07:55	0.016	0.013	0.3	0.4	0.4
24720	13:08:55	0.016	0.013	0.3	0.4	0.4
24780	13:09:55	0.013	0.013	0.3	0.4	0.4
24840	13:10:55	0.013	0.013	0.5	0.5	0.4
24900	13:11:55	0.014	0.013	0.4	0.5	0.4
24960	13:12:55	0.012	0.013	0.4	0.5	0.4
25020	13:13:55	0.012	0.013	0.4	0.4	0.4
25080	13:14:55	0.012	0.013	0.4	0.4	0.4
25140	13:15:55	0.015	0.013	0.4	0.7	0.4
25200	13:16:55	0.011	0.013	0.4	0.4	0.4
25260	13:17:55	0.013	0.013	0.3	0.4	0.4
25320	13:18:55	0.017	0.014	0.5	0.7	0.4
25380	13:19:55	0.011	0.014	0.4	0.5	0.4
25440	13:20:55	0.011	0.015	0.5	0.5	0.5
25500	13:21:55	0.012	0.018	0.4	0.5	0.5
25560	13:22:55	0.013	0.018	0.4	0.6	0.5
25620	13:23:55	0.013	0.018	0.4	0.4	0.5
25680	13:24:55	0.014	0.018	0.4	0.5	0.5
25740	13:25:55	0.014	0.018	0.4	0.6	0.5
25800	13:26:55	0.012	0.018	0.6	1.0	0.5
25860	13:27:55	0.014	0.018	0.6	0.7	0.4
25920	13:28:55	0.015	0.018	0.3	0.4	0.4
25980	13:29:55	0.011	0.018	0.4	0.6	0.4
26040	13:30:55	0.011	0.018	0.3	0.4	0.4
26100	13:31:55	0.017	0.018	0.5	0.9	0.4
26160	13:32:55	0.019	0.018	0.4	0.6	0.4
26220	13:33:55	0.02	0.018	0.6	1.0	0.5
26280	13:34:55	0.025	0.018	0.7	1.1	0.4
26340	13:35:55	0.053	0.017	0.4	0.5	0.4

CAMP Station
CHA - 2

Elapsed Time (seconds)	Timestamp	Mass Concentration Total (mg/m3)	Dustrak TWA (mg/m3)	PID Average (ppm)	PID Maximum (ppm)	PID TWA (ppm)
26400	13:36:55	0.016	0.014	0.4	0.6	0.4
26460	13:37:55	0.012	0.014	0.4	0.6	0.4
26520	13:38:55	0.015	0.014	0.5	0.7	0.4
26580	13:39:55	0.017	0.014	0.4	0.6	0.4
26640	13:40:55	0.012	0.014	0.3	0.3	0.4
26700	13:41:55	0.012	0.014	0.3	0.3	0.4
26760	13:42:55	0.014	0.014	0.3	0.4	0.4
26820	13:43:55	0.014	0.014	0.5	0.8	0.4
26880	13:44:55	0.013	0.014	0.6	0.8	0.4
26940	13:45:55	0.017	0.014	0.4	0.7	0.4
27000	13:46:55	0.014	0.014	0.5	0.7	0.4
27060	13:47:55	0.021	0.015	0.6	0.8	0.4
27120	13:48:55	0.011	0.014	0.4	0.5	0.4
27180	13:49:55	0.013	0.015	0.4	0.6	0.4
27240	13:50:55	0.013	0.015	0.4	0.5	0.4
27300	13:51:55	0.011	0.015	0.4	0.6	0.4
27360	13:52:55	0.012	0.015	0.4	0.5	0.4
27420	13:53:55	0.013	0.016	0.4	0.5	0.4
27480	13:54:55	0.015	0.017	0.3	0.4	0.5
27540	13:55:55	0.011	0.017	0.3	0.4	0.5
27600	13:56:55	0.025	0.018	0.4	0.7	0.5
27660	13:57:55	0.012	0.019	0.4	0.5	0.6
27720	13:58:55	0.016	0.019	0.5	0.7	0.6
27780	13:59:55	0.013	0.018	0.5	0.7	0.6
27840	14:00:55	0.017	0.018	0.4	0.5	0.6
27900	14:01:55	0.017	0.019	0.4	0.6	0.6
27960	14:02:55	0.018	0.019	0.4	0.5	0.6
28020	14:03:55	0.021	0.019	0.6	1.0	0.6
28080	14:04:55	0.012	0.019	0.5	0.7	0.6
28140	14:05:55	0.011	0.019	0.3	0.3	0.6
28200	14:06:55	0.018	0.020	0.4	0.5	0.6
28260	14:07:55	0.026	0.021	0.8	1.7	0.6
28320	14:08:55	0.02	0.020	0.8	1.3	0.6
28380	14:09:55	0.02	0.021	0.9	1.9	0.5
28440	14:10:55	0.026	0.021	0.5	1.1	0.5
28500	14:11:55	0.032	0.021	1.5	2.9	0.5
28560	14:12:55	0.012	0.020	0.7	1.3	0.4
28620	14:13:55	0.014	0.021	0.4	0.4	0.4
28680	14:14:55	0.013	0.022	0.3	0.4	0.4
28740	14:15:55	0.019	0.022	0.5	0.6	0.4
28800	14:16:55	0.024	0.022	0.5	0.5	0.4
28860	14:17:55	0.023	0.022	0.5	0.6	0.4
28920	14:18:55	0.015	0.022	0.4	0.5	0.4
28980	14:19:55	0.018	0.023	0.3	0.4	0.4
29040	14:20:55	0.014	0.024	0.3	0.3	0.4
29100	14:21:55	0.041	0.025	0.6	0.9	0.4
29160	14:22:55	0.015	0.024	0.4	0.7	0.4
29220	14:23:55	0.033	0.024	0.3	0.4	0.4
29280	14:24:55	0.015	0.024	0.4	0.4	0.4
29340	14:25:55	0.02	0.025	0.3	0.4	0.4
29400	14:26:55	0.023	0.026	0.4	0.5	0.4
29460	14:27:55	0.025	0.027	0.4	0.5	0.4
29520	14:28:55	0.03	0.027	0.4	0.4	0.4
29580	14:29:55	0.019	0.026	0.4	0.5	0.4
29640	14:30:55	0.019	0.026	0.3	0.3	0.4

CAMP Station
CHA - 2

Elapsed Time (seconds)	Timestamp	Mass Concentration Total (mg/m3)	Dustrak TWA (mg/m3)	PID Average (ppm)	PID Maximum (ppm)	PID TWA (ppm)
29700	14:31:55	0.022	0.026	0.4	0.4	0.4
29760	14:32:55	0.024	0.026	0.4	0.5	0.4
29820	14:33:55	0.024	0.026	0.4	0.6	0.4
29880	14:34:55	0.034	0.025	0.5	0.7	0.4
29940	14:35:55	0.034	0.024	0.5	0.7	0.4
30000	14:36:55	0.016	0.023	0.3	0.4	0.4
30060	14:37:55	0.022	0.023	0.3	0.5	0.4
30120	14:38:55	0.04	0.023	0.7	0.9	0.4
30180	14:39:55	0.022	0.021	0.4	0.6	0.4
30240	14:40:55	0.041	0.020	0.4	0.4	0.4
30300	14:41:55	0.04	0.019	0.4	0.6	0.4
30360	14:42:55	0.016	0.017	0.4	0.5	0.4
30420	14:43:55	0.023	0.017	0.4	0.4	0.4
30480	14:44:55	0.018	0.016	0.4	0.6	0.4
30540	14:45:55	0.021	0.016	0.5	0.9	0.4
30600	14:46:55	0.019	0.016	0.5	0.8	0.4
30660	14:47:55	0.014	0.015	0.4	0.5	0.4
30720	14:48:55	0.022	0.015	0.5	0.8	0.4
30780	14:49:55	0.013	0.015	0.4	0.6	0.3
30840	14:50:55	0.02	0.015	0.4	0.7	0.3
30900	14:51:55	0.014	0.015	0.4	0.5	0.3
30960	14:52:55	0.015	0.015	0.4	0.5	0.3
31020	14:53:55	0.014	0.015	0.3	0.4	0.3
31080	14:54:55	0.017	0.015	0.4	0.4	0.3
31140	14:55:55	0.015	0.014	0.3	0.4	0.3
31200	14:56:55	0.013	0.014	0.3	0.3	0.3
31260	14:57:55	0.014	0.014	0.3	0.3	0.3
31320	14:58:55	0.014	0.014	0.3	0.3	0.3
31380	14:59:55	0.014	0.015	0.3	0.4	0.3
31440	15:00:55	0.015	0.015	0.3	0.4	0.3

CAMP Station
CHA - 2

Elapsed Time (seconds)	Timestamp	Mass Concentration Total (mg/m3)	Dustrak TWA (mg/m3)	PID Average (ppm)	PID Maximum (ppm)	PID TWA (ppm)
6/28/19 6:18 AM						
60	6:18:00	0.023	0.038	0.1	0.1	0.1
120	6:19:00	0.021	0.038	0.1	0.1	0.1
180	6:20:00	0.039	0.038	0.1	0.1	0.1
240	6:21:00	0.141	0.037	0.1	0.1	0.1
300	6:22:00	0.056	0.029	0.1	0.1	0.1
360	6:23:00	0.046	0.027	0.1	0.1	0.1
420	6:24:00	0.031	0.025	0.1	0.1	0.1
480	6:25:00	0.026	0.024	0.1	0.1	0.1
540	6:26:00	0.022	0.024	0.1	0.1	0.1
600	6:27:00	0.023	0.024	0.1	0.1	0.1
660	6:28:00	0.021	0.024	0.1	0.1	0.1
720	6:29:00	0.022	0.024	0.1	0.1	0.1
780	6:30:00	0.027	0.024	0.1	0.1	0.1
840	6:31:00	0.044	0.023	0.1	0.1	0.1
900	6:32:00	0.031	0.022	0.0	0.1	0.1
960	6:33:00	0.024	0.021	0.0	0.1	0.1
1020	6:34:00	0.023	0.021	0.1	0.1	0.1
1080	6:35:00	0.021	0.020	0.1	0.1	0.1
1140	6:36:00	0.02	0.020	0.1	0.1	0.1
1200	6:37:00	0.021	0.020	0.1	0.1	0.1
1260	6:38:00	0.02	0.020	0.1	0.1	0.1
1320	6:39:00	0.021	0.020	0.1	0.1	0.1
1380	6:40:00	0.022	0.020	0.0	0.1	0.1
1440	6:41:00	0.02	0.020	0.0	0.1	0.1
1500	6:42:00	0.02	0.022	0.0	0.1	0.1
1560	6:43:00	0.02	0.024	0.1	0.1	0.1
1620	6:44:00	0.02	0.025	0.1	0.1	0.1
1680	6:45:00	0.021	0.025	0.1	0.1	0.1
1740	6:46:00	0.021	0.025	0.1	0.1	0.1
1800	6:47:00	0.02	0.026	0.1	0.1	0.1
1860	6:48:00	0.019	0.026	0.1	0.1	0.1
1920	6:49:00	0.02	0.027	0.1	0.1	0.1
1980	6:50:00	0.02	0.027	0.1	0.1	0.1
2040	6:51:00	0.02	0.028	0.1	0.1	0.1
2100	6:52:00	0.02	0.028	0.1	0.1	0.1
2160	6:53:00	0.02	0.028	0.1	0.1	0.1
2220	6:54:00	0.02	0.029	0.1	0.1	0.1
2280	6:55:00	0.025	0.029	0.1	0.1	0.2
2340	6:56:00	0.044	0.029	0.1	0.2	0.2
2400	6:57:00	0.047	0.028	0.2	0.2	0.2
2460	6:58:00	0.031	0.027	0.2	0.2	0.2
2520	6:59:00	0.029	0.026	0.1	0.2	0.2
2580	7:00:00	0.023	0.026	0.1	0.1	0.2
2640	7:01:00	0.029	0.026	0.1	0.1	0.2
2700	7:02:00	0.026	0.026	0.1	0.2	0.2
2760	7:03:00	0.025	0.026	0.2	0.2	0.2
2820	7:04:00	0.033	0.026	0.2	0.2	0.2
2880	7:05:00	0.024	0.026	0.2	0.2	0.2
2940	7:06:00	0.023	0.026	0.1	0.1	0.2
3000	7:07:00	0.027	0.026	0.2	0.2	0.2
3060	7:08:00	0.029	0.026	0.2	0.3	0.2
3120	7:09:00	0.026	0.026	0.2	0.2	0.2
3180	7:10:00	0.024	0.026	0.2	0.2	0.2
3240	7:11:00	0.026	0.026	0.2	0.2	0.2

CAMP Station
CHA - 2

Elapsed Time (seconds)	Timestamp	Mass Concentration Total (mg/m3)	Dustrak TWA (mg/m3)	PID Average (ppm)	PID Maximum (ppm)	PID TWA (ppm)
3300	7:12:00	0.024	0.025	0.2	0.2	0.2
3360	7:13:00	0.024	0.025	0.2	0.2	0.2
3420	7:14:00	0.025	0.025	0.2	0.3	0.2
3480	7:15:00	0.026	0.025	0.3	0.3	0.3
3540	7:16:00	0.029	0.025	0.3	0.4	0.3
3600	7:17:00	0.03	0.025	0.3	0.4	0.2
3660	7:18:00	0.025	0.024	0.3	0.4	0.2
3720	7:19:00	0.023	0.024	0.2	0.4	0.2
3780	7:20:00	0.023	0.024	0.2	0.3	0.2
3840	7:21:00	0.027	0.024	0.3	0.3	0.2
3900	7:22:00	0.03	0.024	0.2	0.3	0.3
3960	7:23:00	0.025	0.024	0.2	0.3	0.3
4020	7:24:00	0.024	0.024	0.2	0.3	0.3
4080	7:25:00	0.023	0.024	0.2	0.2	0.3
4140	7:26:00	0.022	0.024	0.2	0.2	0.3
4200	7:27:00	0.021	0.023	0.2	0.2	0.3
4260	7:28:00	0.023	0.023	0.3	0.4	0.3
4320	7:29:00	0.029	0.023	0.4	0.4	0.3
4380	7:30:00	0.023	0.023	0.3	0.3	0.3
4440	7:31:00	0.021	0.023	0.2	0.3	0.3
4500	7:32:00	0.022	0.023	0.2	0.3	0.3
4560	7:33:00	0.021	0.023	0.2	0.3	0.3
4620	7:34:00	0.021	0.023	0.3	0.3	0.3
4680	7:35:00	0.022	0.024	0.3	0.4	0.3
4740	7:36:00	0.032	0.024	0.4	0.5	0.3
4800	7:37:00	0.031	0.023	0.5	0.7	0.3
4860	7:38:00	0.024	0.023	0.3	0.4	0.3
4920	7:39:00	0.021	0.022	0.3	0.3	0.3
4980	7:40:00	0.02	0.022	0.3	0.3	0.3
5040	7:41:00	0.02	0.022	0.2	0.3	0.3
5100	7:42:00	0.018	0.022	0.2	0.2	0.3
5160	7:43:00	0.021	0.023	0.2	0.2	0.3
5220	7:44:00	0.029	0.023	0.2	0.2	0.3
5280	7:45:00	0.02	0.023	0.2	0.3	0.3
5340	7:46:00	0.02	0.024	0.2	0.3	0.3
5400	7:47:00	0.021	0.024	0.2	0.2	0.3
5460	7:48:00	0.027	0.024	0.5	0.9	0.3
5520	7:49:00	0.028	0.024	0.5	0.7	0.3
5580	7:50:00	0.028	0.023	0.5	0.6	0.3
5640	7:51:00	0.022	0.023	0.3	0.4	0.3
5700	7:52:00	0.019	0.023	0.3	0.3	0.3
5760	7:53:00	0.019	0.023	0.3	0.3	0.3
5820	7:54:00	0.02	0.023	0.2	0.3	0.3
5880	7:55:00	0.02	0.024	0.2	0.3	0.3
5940	7:56:00	0.021	0.030	0.3	0.3	0.4
6000	7:57:00	0.023	0.032	0.3	0.5	0.4
6060	7:58:00	0.032	0.037	0.4	0.7	0.4
6120	7:59:00	0.028	0.040	0.3	0.5	0.4
6180	8:00:00	0.025	0.041	0.4	0.7	0.4
6240	8:01:00	0.026	0.041	0.4	0.5	0.4
6300	8:02:00	0.022	0.041	0.3	0.4	0.4
6360	8:03:00	0.022	0.041	0.3	0.3	0.4
6420	8:04:00	0.021	0.041	0.3	0.3	0.4
6480	8:05:00	0.022	0.041	0.3	0.3	0.4
6540	8:06:00	0.025	0.041	0.3	0.4	0.4

CAMP Station
CHA - 2

Elapsed Time (seconds)	Timestamp	Mass Concentration Total (mg/m3)	Dustrak TWA (mg/m3)	PID Average (ppm)	PID Maximum (ppm)	PID TWA (ppm)
6600	8:07:00	0.023	0.040	0.3	0.4	0.4
6660	8:08:00	0.022	0.040	0.3	0.3	0.4
6720	8:09:00	0.028	0.040	0.3	0.5	0.4
6780	8:10:00	0.11	0.041	0.8	1.2	0.5
6840	8:11:00	0.045	0.040	0.4	0.5	0.5
6900	8:12:00	0.106	0.042	1.0	2.5	0.6
6960	8:13:00	0.072	0.040	0.7	1.3	0.6
7020	8:14:00	0.052	0.039	0.6	0.9	0.6
7080	8:15:00	0.022	0.039	0.3	0.4	0.6
7140	8:16:00	0.02	0.042	0.3	0.3	0.7
7200	8:17:00	0.02	0.042	0.3	0.3	0.7
7260	8:18:00	0.023	0.044	0.3	0.3	0.7
7320	8:19:00	0.021	0.050	0.3	0.3	0.8
7380	8:20:00	0.021	0.053	0.3	0.3	0.8
7440	8:21:00	0.019	0.053	0.3	0.3	0.8
7500	8:22:00	0.019	0.053	0.3	0.3	0.9
7560	8:23:00	0.022	0.053	0.3	0.6	0.9
7620	8:24:00	0.041	0.055	0.6	1.2	0.9
7680	8:25:00	0.098	0.055	1.1	4.0	0.9
7740	8:26:00	0.081	0.052	1.6	3.5	0.8
7800	8:27:00	0.063	0.055	1.1	1.8	0.8
7860	8:28:00	0.061	0.054	1.2	2.2	0.8
7920	8:29:00	0.053	0.053	1.0	1.5	0.7
7980	8:30:00	0.068	0.050	1.2	2.1	0.7
8040	8:31:00	0.023	0.047	0.4	0.5	0.6
8100	8:32:00	0.053	0.047	1.2	1.6	0.6
8160	8:33:00	0.109	0.045	1.3	1.6	0.6
8220	8:34:00	0.062	0.040	0.7	1.0	0.6
8280	8:35:00	0.021	0.037	0.4	0.5	0.5
8340	8:36:00	0.02	0.037	0.4	0.4	0.5
8400	8:37:00	0.023	0.037	0.4	0.4	0.5
8460	8:38:00	0.048	0.037	0.5	0.6	0.5
8520	8:39:00	0.043	0.035	0.5	0.7	0.5
8580	8:40:00	0.048	0.033	0.5	0.6	0.5
8640	8:41:00	0.131	0.031	1.1	2.4	0.5
8700	8:42:00	0.054	0.023	0.8	1.3	0.5
8760	8:43:00	0.035	0.021	0.5	0.7	0.4
8820	8:44:00	0.018	0.020	0.4	0.4	0.4
8880	8:45:00	0.02	0.023	0.4	0.4	0.4
8940	8:46:00	0.02	0.028	0.4	0.4	0.4
9000	8:47:00	0.025	0.028	0.6	1.0	0.4
9060	8:48:00	0.033	0.028	0.7	0.9	0.4
9120	8:49:00	0.02	0.028	0.4	0.5	0.4
9180	8:50:00	0.018	0.031	0.4	0.4	0.5
9240	8:51:00	0.018	0.032	0.4	0.4	0.5
9300	8:52:00	0.018	0.033	0.4	0.4	0.5
9360	8:53:00	0.02	0.034	0.4	0.4	0.6
9420	8:54:00	0.018	0.034	0.4	0.4	0.6
9480	8:55:00	0.018	0.035	0.4	0.4	0.6
9540	8:56:00	0.017	0.039	0.4	0.4	0.7
9600	8:57:00	0.017	0.040	0.4	0.4	0.7
9660	8:58:00	0.019	0.050	0.4	0.8	0.9
9720	8:59:00	0.059	0.052	0.4	0.7	1.0
9780	9:00:00	0.099	0.050	0.4	0.4	1.0
9840	9:01:00	0.017	0.047	0.4	0.4	1.0

CAMP Station
CHA - 2

Elapsed Time (seconds)	Timestamp	Mass Concentration Total (mg/m3)	Dustrak TWA (mg/m3)	PID Average (ppm)	PID Maximum (ppm)	PID TWA (ppm)
9900	9:02:00	0.027	0.054	0.6	1.0	1.1
9960	9:03:00	0.037	0.057	0.9	2.4	1.1
10020	9:04:00	0.062	0.058	1.1	2.4	1.1
10080	9:05:00	0.027	0.057	0.7	1.2	1.1
10140	9:06:00	0.042	0.057	0.9	1.4	1.1
10200	9:07:00	0.033	0.056	0.8	1.6	1.1
10260	9:08:00	0.018	0.055	0.5	0.6	1.1
10320	9:09:00	0.036	0.056	1.0	2.2	1.1
10380	9:10:00	0.075	0.055	0.9	2.0	1.1
10440	9:11:00	0.033	0.051	1.1	4.5	1.0
10500	9:12:00	0.169	0.050	3.5	6.0	1.0
10560	9:13:00	0.053	0.040	1.2	2.9	0.8
10620	9:14:00	0.02	0.037	0.6	0.7	0.7
10680	9:15:00	0.055	0.037	0.8	2.1	0.7
10740	9:16:00	0.126	0.035	1.6	2.5	0.7
10800	9:17:00	0.075	0.027	1.3	1.7	0.6
10860	9:18:00	0.047	0.024	1.0	1.7	0.6
10920	9:19:00	0.048	0.022	1.2	1.7	0.5
10980	9:20:00	0.029	0.020	0.7	1.0	0.5
11040	9:21:00	0.018	0.020	0.5	0.5	0.5
11100	9:22:00	0.027	0.020	0.5	0.7	0.4
11160	9:23:00	0.023	0.023	0.6	0.6	0.5
11220	9:24:00	0.021	0.030	0.6	0.7	0.7
11280	9:25:00	0.019	0.033	0.5	0.5	0.7
11340	9:26:00	0.017	0.037	0.4	0.4	0.8
11400	9:27:00	0.018	0.041	0.4	0.4	0.9
11460	9:28:00	0.017	0.049	0.4	0.4	1.0
11520	9:29:00	0.017	0.065	0.4	0.4	1.3
11580	9:30:00	0.017	0.080	0.4	0.4	1.7
11640	9:31:00	0.017	0.085	0.4	0.4	1.8
11700	9:32:00	0.019	0.087	0.4	0.6	1.9
11760	9:33:00	0.023	0.094	0.5	0.6	2.0
11820	9:34:00	0.018	0.098	0.4	0.4	2.1
11880	9:35:00	0.029	0.101	0.4	0.4	2.1
11940	9:36:00	0.018	0.108	0.4	0.4	2.2
12000	9:37:00	0.069	0.110	2.0	4.6	2.3
12060	9:38:00	0.128	0.107	2.4	3.5	2.2
12120	9:39:00	0.068	0.099	1.4	2.2	2.1
12180	9:40:00	0.085	0.096	1.6	2.7	2.0
12240	9:41:00	0.066	0.094	1.4	1.8	2.0
12300	9:42:00	0.151	0.091	3.1	6.5	1.9
12360	9:43:00	0.244	0.083	5.0	6.8	1.7
12420	9:44:00	0.252	0.069	5.0	7.3	1.5
12480	9:45:00	0.09	0.058	2.6	4.1	1.2
12540	9:46:00	0.04	0.053	1.5	3.6	1.1
12600	9:47:00	0.126	0.059	2.2	4.4	1.2
12660	9:48:00	0.084	0.065	1.4	2.3	1.3
12720	9:49:00	0.06	0.064	1.1	3.0	1.3
12780	9:50:00	0.14	0.064	2.5	4.4	1.3
12840	9:51:00	0.044	0.058	1.0	1.8	1.2
12900	9:52:00	0.022	0.056	0.6	0.8	1.2
12960	9:53:00	0.019	0.057	0.5	0.6	1.2
13020	9:54:00	0.023	0.057	0.6	1.0	1.2
13080	9:55:00	0.054	0.058	0.9	1.4	1.2
13140	9:56:00	0.021	0.058	0.6	0.6	1.2

CAMP Station
CHA - 2

Elapsed Time (seconds)	Timestamp	Mass Concentration Total (mg/m3)	Dustrak TWA (mg/m3)	PID Average (ppm)	PID Maximum (ppm)	PID TWA (ppm)
13200	9:57:00	0.021	0.058	0.6	0.6	1.2
13260	9:58:00	0.046	0.059	0.9	2.9	1.2
13320	9:59:00	0.08	0.064	1.4	4.6	1.2
13380	10:00:00	0.021	0.065	0.6	0.7	1.1
13440	10:01:00	0.127	0.065	3.1	5.0	1.1
13500	10:02:00	0.213	0.060	3.8	6.9	1.0
13560	10:03:00	0.073	0.049	1.5	2.8	0.8
13620	10:04:00	0.059	0.049	0.9	1.3	0.8
13680	10:05:00	0.045	0.047	1.0	1.5	0.8
13740	10:06:00	0.019	0.045	0.6	0.6	0.8
13800	10:07:00	0.034	0.045	0.7	1.2	0.8
13860	10:08:00	0.02	0.044	0.5	0.6	0.7
13920	10:09:00	0.038	0.045	1.2	2.9	0.8
13980	10:10:00	0.047	0.044	0.9	2.5	0.7
14040	10:11:00	0.029	0.042	0.5	0.6	0.7
14100	10:12:00	0.028	0.041	0.6	0.8	0.7
14160	10:13:00	0.134	0.041	0.7	0.9	0.7
14220	10:14:00	0.085	0.035	0.6	0.9	0.7
14280	10:15:00	0.024	0.032	0.5	0.5	0.7
14340	10:16:00	0.046	0.034	0.9	1.8	0.7
14400	10:17:00	0.052	0.033	1.2	2.1	0.8
14460	10:18:00	0.077	0.036	1.1	1.8	0.7
14520	10:19:00	0.028	0.037	0.6	0.7	0.8
14580	10:20:00	0.02	0.041	0.7	0.9	0.8
14640	10:21:00	0.019	0.044	0.6	0.8	0.9
14700	10:22:00	0.018	0.048	0.5	0.5	1.1
14760	10:23:00	0.028	0.049	0.7	1.1	1.2
14820	10:24:00	0.019	0.050	0.5	0.6	1.2
14880	10:25:00	0.018	0.051	0.5	0.5	1.3
14940	10:26:00	0.022	0.052	0.5	0.6	1.4
15000	10:27:00	0.025	0.053	0.6	0.7	1.5
15060	10:28:00	0.039	0.054	0.7	1.1	1.5
15120	10:29:00	0.049	0.056	1.0	1.2	1.6
15180	10:30:00	0.049	0.055	1.1	2.0	1.6
15240	10:31:00	0.038	0.054	1.1	1.6	1.6
15300	10:32:00	0.086	0.057	1.0	1.3	1.7
15360	10:33:00	0.094	0.055	1.7	2.4	1.7
15420	10:34:00	0.09	0.054	1.4	2.0	1.6
15480	10:35:00	0.069	0.050	2.1	2.5	1.6
15540	10:36:00	0.069	0.048	3.6	4.3	1.5
15600	10:37:00	0.047	0.046	1.6	2.5	1.3
15660	10:38:00	0.036	0.048	1.1	1.7	1.3
15720	10:39:00	0.034	0.049	1.6	2.0	1.4
15780	10:40:00	0.03	0.049	1.5	2.3	1.4
15840	10:41:00	0.039	0.053	1.7	2.6	1.4
15900	10:42:00	0.046	0.053	1.8	2.4	1.4
15960	10:43:00	0.063	0.056	1.2	2.6	1.5
16020	10:44:00	0.03	0.057	1.4	3.3	1.5
16080	10:45:00	0.046	0.060	1.4	2.2	1.5
16140	10:46:00	0.075	0.058	1.7	2.0	1.5
16200	10:47:00	0.062	0.055	1.3	1.8	1.4
16260	10:48:00	0.067	0.052	0.9	1.2	1.3
16320	10:49:00	0.043	0.049	0.9	1.2	1.3
16380	10:50:00	0.04	0.048	0.7	0.7	1.3
16440	10:51:00	0.037	0.048	1.1	2.1	1.4

CAMP Station
CHA - 2

Elapsed Time (seconds)	Timestamp	Mass Concentration Total (mg/m3)	Dustrak TWA (mg/m3)	PID Average (ppm)	PID Maximum (ppm)	PID TWA (ppm)
16500	10:52:00	0.071	0.048	1.3	2.1	1.4
16560	10:53:00	0.049	0.046	1.8	2.2	1.4
16620	10:54:00	0.037	0.045	1.6	3.0	1.3
16680	10:55:00	0.083	0.044	2.2	3.0	1.2
16740	10:56:00	0.049	0.039	2.3	5.2	1.1
16800	10:57:00	0.082	0.037	2.3	4.1	1.0
16860	10:58:00	0.082	0.033	1.5	1.9	0.9
16920	10:59:00	0.072	0.029	1.6	2.7	0.8
16980	11:00:00	0.024	0.025	0.7	1.0	0.8
17040	11:01:00	0.021	0.026	0.6	0.6	0.8
17100	11:02:00	0.019	0.026	0.5	0.6	0.8
17160	11:03:00	0.031	0.026	0.9	1.1	0.8
17220	11:04:00	0.024	0.026	1.0	1.2	0.8
17280	11:05:00	0.039	0.027	1.0	1.3	0.8
17340	11:06:00	0.044	0.026	1.3	1.6	0.8
17400	11:07:00	0.035	0.025	1.0	1.5	0.8
17460	11:08:00	0.031	0.024	0.9	1.2	0.8
17520	11:09:00	0.02	0.023	0.7	0.8	0.8
17580	11:10:00	0.016	0.025	0.6	0.8	0.8
17640	11:11:00	0.022	0.026	0.7	1.0	0.8
17700	11:12:00	0.017	0.026	0.5	0.6	0.8
17760	11:13:00	0.016	0.026	0.5	0.5	0.8
17820	11:14:00	0.02	0.027	0.6	0.7	0.8
17880	11:15:00	0.03	0.026	0.9	1.1	0.8
17940	11:16:00	0.019	0.026	0.9	1.5	0.8
18000	11:17:00	0.025	0.028	0.9	1.4	0.8
18060	11:18:00	0.031	0.031	1.0	1.4	0.8
18120	11:19:00	0.045	0.033	1.1	1.8	0.8
18180	11:20:00	0.026	0.031	0.9	1.2	0.8
18240	11:21:00	0.018	0.032	0.7	1.0	0.7
18300	11:22:00	0.024	0.033	0.7	0.9	0.8
18360	11:23:00	0.018	0.033	0.6	1.1	0.8
18420	11:24:00	0.046	0.034	1.4	2.0	0.8
18480	11:25:00	0.033	0.034	1.1	2.0	0.8
18540	11:26:00	0.025	0.034	0.8	1.1	0.8
18600	11:27:00	0.02	0.038	0.5	0.6	0.8
18660	11:28:00	0.018	0.040	0.5	0.5	0.8
18720	11:29:00	0.018	0.040	0.4	0.4	0.8
18780	11:30:00	0.018	0.040	0.4	0.4	0.8
18840	11:31:00	0.053	0.040	1.0	1.9	0.8
18900	11:32:00	0.07	0.040	1.0	1.9	0.8
18960	11:33:00	0.058	0.038	0.8	1.7	0.8
19020	11:34:00	0.025	0.037	0.5	0.5	0.8
19080	11:35:00	0.03	0.037	0.6	0.7	0.8
19140	11:36:00	0.042	0.036	1.0	1.5	0.8
19200	11:37:00	0.027	0.037	0.8	1.0	0.8
19260	11:38:00	0.021	0.037	0.6	0.7	0.8
19320	11:39:00	0.051	0.038	1.4	1.7	0.9
19380	11:40:00	0.035	0.037	1.1	1.3	0.8
19440	11:41:00	0.089	0.036	1.1	1.4	0.8
19500	11:42:00	0.048	0.031	0.8	1.2	0.7
19560	11:43:00	0.018	0.031	0.5	0.6	0.7
19620	11:44:00	0.016	0.034	0.5	0.5	0.8
19680	11:45:00	0.024	0.035	0.7	1.6	0.8
19740	11:46:00	0.04	0.044	0.9	1.4	0.8

CAMP Station
CHA - 2

Elapsed Time (seconds)	Timestamp	Mass Concentration Total (mg/m3)	Dustrak TWA (mg/m3)	PID Average (ppm)	PID Maximum (ppm)	PID TWA (ppm)
19800	11:47:00	0.051	0.047	1.3	2.2	0.9
19860	11:48:00	0.041	0.045	0.8	1.3	0.8
19920	11:49:00	0.016	0.043	0.5	0.6	0.8
19980	11:50:00	0.026	0.046	0.7	1.3	0.8
20040	11:51:00	0.053	0.047	1.0	1.4	0.8
20100	11:52:00	0.031	0.045	0.8	1.2	0.8
20160	11:53:00	0.031	0.045	0.8	1.0	0.7
20220	11:54:00	0.042	0.045	0.8	1.1	0.7
20280	11:55:00	0.016	0.046	0.5	0.6	0.7
20340	11:56:00	0.015	0.048	0.4	0.5	0.7
20400	11:57:00	0.052	0.049	0.9	1.7	0.7
20460	11:58:00	0.052	0.049	0.8	1.8	0.7
20520	11:59:00	0.04	0.050	0.6	1.0	0.7
20580	12:00:00	0.151	0.068	1.9	2.5	0.7
20640	12:01:00	0.087	0.066	1.0	2.6	0.6
20700	12:02:00	0.016	0.067	0.5	0.6	0.6
20760	12:03:00	0.016	0.068	0.5	0.7	0.6
20820	12:04:00	0.063	0.069	0.6	0.8	0.7
20880	12:05:00	0.034	0.066	0.6	0.7	0.7
20940	12:06:00	0.033	0.065	0.6	0.7	0.7
21000	12:07:00	0.022	0.064	0.5	0.6	0.7
21060	12:08:00	0.03	0.064	0.5	0.7	0.7
21120	12:09:00	0.056	0.063	0.8	1.0	0.7
21180	12:10:00	0.054	0.061	0.7	1.0	0.7
21240	12:11:00	0.025	0.059	0.6	0.8	0.7
21300	12:12:00	0.063	0.060	0.6	0.6	0.7
21360	12:13:00	0.063	0.057	0.5	0.7	0.7
21420	12:14:00	0.302	0.055	0.9	0.9	0.7
21480	12:15:00	0.129	0.037	0.8	1.1	0.7
21540	12:16:00	0.095	0.030	0.7	0.7	0.7
21600	12:17:00	0.032	0.026	0.7	0.9	0.7
21660	12:18:00	0.038	0.029	0.7	0.9	0.7
21720	12:19:00	0.016	0.028	0.6	0.7	0.7
21780	12:20:00	0.016	0.028	0.6	0.7	0.7
21840	12:21:00	0.018	0.028	0.6	0.6	0.7
21900	12:22:00	0.024	0.028	0.7	0.7	0.7
21960	12:23:00	0.02	0.028	0.8	0.8	0.7
22020	12:24:00	0.02	0.027	0.8	0.8	0.7
22080	12:25:00	0.025	0.027	0.7	0.9	0.6
22140	12:26:00	0.034	0.026	0.6	0.7	0.6
22200	12:27:00	0.021	0.024	0.7	0.8	0.6
22260	12:28:00	0.035	0.023	0.8	1.0	0.6
22320	12:29:00	0.033	0.022	0.7	1.0	0.6
22380	12:30:00	0.018	0.021	0.5	0.6	0.6
22440	12:31:00	0.039	0.021	0.5	0.6	0.6
22500	12:32:00	0.077	0.019	0.6	0.7	0.6
22560	12:33:00	0.028	0.014	0.8	0.9	0.6
22620	12:34:00	0.017	0.013	0.6	0.8	0.6
22680	12:35:00	0.013	0.013	0.6	0.7	0.6
22740	12:36:00	0.02	0.013	0.7	0.8	0.6
22800	12:37:00	0.013	0.012	0.6	0.7	0.6
22860	12:38:00	0.014	0.012	0.7	0.7	0.6
22920	12:39:00	0.012	0.013	0.6	0.7	0.6
22980	12:40:00	0.011	0.012	0.6	0.7	0.6
23040	12:41:00	0.011	0.012	0.6	0.7	0.6

CAMP Station
CHA - 2

Elapsed Time (seconds)	Timestamp	Mass Concentration Total (mg/m3)	Dustrak TWA (mg/m3)	PID Average (ppm)	PID Maximum (ppm)	PID TWA (ppm)
23100	12:42:00	0.011	0.012	0.6	0.8	0.6
23160	12:43:00	0.017	0.012	0.6	0.7	0.6
23220	12:44:00	0.013	0.012	0.7	0.7	0.6
23280	12:45:00	0.013	0.012	0.7	0.9	0.5
23340	12:46:00	0.012	0.012	0.6	0.7	0.5
23400	12:47:00	0.011	0.012	0.6	0.7	0.5
23460	12:48:00	0.012	0.012	0.7	0.7	0.5
23520	12:49:00	0.012	0.012	0.6	0.7	0.5
23580	12:50:00	0.013	0.011	0.7	0.9	0.5
23640	12:51:00	0.012	0.011	0.6	0.7	0.5
23700	12:52:00	0.01	0.011	0.4	0.5	0.5
23760	12:53:00	0.018	0.011	0.6	0.9	0.5
23820	12:54:00	0.011	0.011	0.4	0.5	0.5
23880	12:55:00	0.01	0.011	0.4	0.4	0.5
23940	12:56:00	0.012	0.011	0.4	0.4	0.5
24000	12:57:00	0.01	0.011	0.4	0.4	0.5
24060	12:58:00	0.011	0.012	0.5	0.7	0.5
24120	12:59:00	0.011	0.012	0.6	0.6	0.5
24180	13:00:00	0.011	0.012	0.5	0.6	0.5
24240	13:01:00	0.011	0.013	0.6	0.6	0.5
24300	13:02:00	0.011	0.015	0.6	0.8	0.5
24360	13:03:00	0.01	0.017	0.5	0.6	0.5
24420	13:04:00	0.01	0.018	0.5	0.6	0.5
24480	13:05:00	0.011	0.018	0.5	0.6	0.5
24540	13:06:00	0.01	0.020	0.5	0.5	0.5
24600	13:07:00	0.01	0.023	0.4	0.5	0.6
24660	13:08:00	0.011	0.025	0.4	0.5	0.6
24720	13:09:00	0.014	0.025	0.6	0.8	0.6
24780	13:10:00	0.011	0.027	0.5	0.6	0.6
24840	13:11:00	0.018	0.028	0.8	1.0	0.6
24900	13:12:00	0.018	0.028	0.7	0.9	0.5
24960	13:13:00	0.016	0.029	0.5	0.5	0.5
25020	13:14:00	0.012	0.029	0.5	0.6	0.5
25080	13:15:00	0.022	0.031	0.6	0.6	0.5
25140	13:16:00	0.046	0.037	0.5	0.6	0.6
25200	13:17:00	0.037	0.041	0.6	0.6	0.6
25260	13:18:00	0.019	0.049	0.5	0.7	0.6
25320	13:19:00	0.017	0.084	0.4	0.6	0.7
25380	13:20:00	0.041	0.085	0.4	0.7	0.7
25440	13:21:00	0.047	0.094	0.9	1.1	0.7
25500	13:22:00	0.039	0.093	0.8	1.2	0.7
25560	13:23:00	0.015	0.096	0.4	0.4	0.7
25620	13:24:00	0.052	0.109	0.5	0.7	0.7
25680	13:25:00	0.027	0.123	0.4	0.5	0.7
25740	13:26:00	0.019	0.139	0.4	0.6	0.8
25800	13:27:00	0.02	0.154	0.4	0.5	0.8
25860	13:28:00	0.016	0.159	0.4	0.8	0.9
25920	13:29:00	0.053	0.161	0.8	1.0	0.9
25980	13:30:00	0.103	0.162	1.1	1.2	0.9
26040	13:31:00	0.104	0.159	1.1	1.3	0.8
26100	13:32:00	0.16	0.154	1.2	1.4	0.8
26160	13:33:00	0.541	0.151	1.1	1.5	0.8
26220	13:34:00	0.038	0.117	0.5	0.8	0.7
26280	13:35:00	0.175	0.120	0.5	0.8	0.7
26340	13:36:00	0.032	0.117	0.5	0.5	0.8

CAMP Station
CHA - 2

Elapsed Time (seconds)	Timestamp	Mass Concentration Total (mg/m3)	Dustrak TWA (mg/m3)	PID Average (ppm)	PID Maximum (ppm)	PID TWA (ppm)
26400	13:37:00	0.08	0.122	0.6	0.8	0.8
26460	13:38:00	0.214	0.122	0.9	0.9	0.8
26520	13:39:00	0.259	0.114	1.0	1.1	0.8
26580	13:40:00	0.277	0.102	1.1	1.2	0.7
26640	13:41:00	0.243	0.085	1.2	1.3	0.7
26700	13:42:00	0.091	0.071	1.0	1.3	0.7
26760	13:43:00	0.038	0.069	0.6	0.7	0.6
26820	13:44:00	0.072	0.069	0.6	0.7	0.6
26880	13:45:00	0.065	0.069	0.6	0.7	0.6
26940	13:46:00	0.027	0.069	0.5	0.6	0.6
27000	13:47:00	0.109	0.073	0.8	1.2	0.7
27060	13:48:00	0.032	0.070	0.5	0.6	0.6
27120	13:49:00	0.086	0.073	0.7	1.0	0.7
27180	13:50:00	0.123	0.072	0.9	1.1	0.7
27240	13:51:00	0.111	0.066	0.8	1.0	0.6
27300	13:52:00	0.081	0.059	0.6	0.9	0.6
27360	13:53:00	0.09	0.055	0.7	0.9	0.6
27420	13:54:00	0.083	0.048	0.6	0.7	0.6
27480	13:55:00	0.03	0.040	0.6	0.6	0.6
27540	13:56:00	0.025	0.043	0.6	0.6	0.6
27600	13:57:00	0.063	0.052	0.5	0.8	0.6
27660	13:58:00	0.041	0.041	0.6	0.7	0.6

CAMP Station
CHA - 2

Elapsed Time (seconds)	Timestamp	Mass Concentration Total (mg/m3)	Dustrak TWA (mg/m3)	PID Average (ppm)	PID Maximum (ppm)	PID TWA (ppm)
7/3/19 6:21 AM						
60	6:21:22	0.045	0.040	0.1	0.1	0.0
120	6:22:22	0.041	0.039	0.0	0.1	0.0
180	6:23:22	0.043	0.039	0.0	0.0	0.0
240	6:24:22	0.039	0.039	0.0	0.0	0.0
300	6:25:22	0.04	0.039	0.0	0.0	0.0
360	6:26:22	0.038	0.039	0.0	0.0	0.0
420	6:27:22	0.037	0.039	0.0	0.0	0.0
480	6:28:22	0.039	0.039	0.0	0.0	0.0
540	6:29:22	0.043	0.039	0.0	0.1	0.0
600	6:30:22	0.041	0.039	0.0	0.1	0.0
660	6:31:22	0.039	0.039	0.0	0.1	0.0
720	6:32:22	0.039	0.039	0.0	0.1	0.0
780	6:33:22	0.038	0.038	0.0	0.1	0.0
840	6:34:22	0.038	0.038	0.0	0.0	0.0
900	6:35:22	0.038	0.038	0.0	0.0	0.0
960	6:36:22	0.039	0.038	0.0	0.0	0.0
1020	6:37:22	0.039	0.038	0.0	0.0	0.0
1080	6:38:22	0.038	0.038	0.0	0.0	0.0
1140	6:39:22	0.041	0.038	0.0	0.0	0.0
1200	6:40:22	0.039	0.038	0.0	0.0	0.0
1260	6:41:22	0.038	0.038	0.0	0.0	0.0
1320	6:42:22	0.038	0.038	0.0	0.1	0.0
1380	6:43:22	0.038	0.037	0.0	0.0	0.0
1440	6:44:22	0.038	0.037	0.0	0.1	0.0
1500	6:45:22	0.038	0.037	0.0	0.1	0.0
1560	6:46:22	0.039	0.037	0.0	0.1	0.0
1620	6:47:22	0.037	0.037	0.0	0.1	0.0
1680	6:48:22	0.036	0.037	0.0	0.0	0.0
1740	6:49:22	0.036	0.037	0.0	0.1	0.0
1800	6:50:22	0.036	0.037	0.1	0.1	0.0
1860	6:51:22	0.036	0.037	0.0	0.1	0.0
1920	6:52:22	0.036	0.037	0.0	0.0	0.0
1980	6:53:22	0.038	0.037	0.0	0.0	0.0
2040	6:54:22	0.041	0.037	0.0	0.0	0.0
2100	6:55:22	0.038	0.037	0.0	0.1	0.1
2160	6:56:22	0.039	0.036	0.0	0.1	0.1
2220	6:57:22	0.036	0.036	0.0	0.1	0.1
2280	6:58:22	0.037	0.036	0.0	0.1	0.1
2340	6:59:22	0.037	0.036	0.0	0.1	0.1
2400	7:00:22	0.037	0.036	0.0	0.1	0.1
2460	7:01:22	0.036	0.036	0.0	0.1	0.1
2520	7:02:22	0.037	0.036	0.1	0.1	0.1
2580	7:03:22	0.035	0.036	0.1	0.1	0.1
2640	7:04:22	0.037	0.036	0.1	0.1	0.1
2700	7:05:22	0.038	0.036	0.1	0.1	0.1
2760	7:06:22	0.035	0.036	0.1	0.1	0.1
2820	7:07:22	0.036	0.036	0.1	0.1	0.1
2880	7:08:22	0.035	0.036	0.1	0.1	0.1
2940	7:09:22	0.035	0.036	0.1	0.1	0.1
3000	7:10:22	0.036	0.036	0.1	0.1	0.1
3060	7:11:22	0.036	0.036	0.1	0.1	0.1
3120	7:12:22	0.036	0.036	0.1	0.1	0.1
3180	7:13:22	0.036	0.036	0.1	0.1	0.1
3240	7:14:22	0.036	0.036	0.1	0.1	0.1

CAMP Station
CHA - 2

Elapsed Time (seconds)	Timestamp	Mass Concentration Total (mg/m3)	Dustrak TWA (mg/m3)	PID Average (ppm)	PID Maximum (ppm)	PID TWA (ppm)
3300	7:15:22	0.034	0.036	0.1	0.1	0.1
3360	7:16:22	0.034	0.036	0.1	0.1	0.1
3420	7:17:22	0.034	0.036	0.1	0.1	0.1
3480	7:18:22	0.036	0.036	0.1	0.2	0.1
3540	7:19:22	0.037	0.036	0.1	0.2	0.1
3600	7:20:22	0.038	0.036	0.1	0.1	0.1
3660	7:21:22	0.036	0.036	0.1	0.1	0.1
3720	7:22:22	0.037	0.036	0.1	0.1	0.2
3780	7:23:22	0.036	0.036	0.1	0.1	0.2
3840	7:24:22	0.037	0.035	0.1	0.1	0.2
3900	7:25:22	0.036	0.035	0.1	0.1	0.2
3960	7:26:22	0.038	0.035	0.1	0.2	0.2
4020	7:27:22	0.038	0.035	0.1	0.2	0.2
4080	7:28:22	0.036	0.035	0.1	0.2	0.2
4140	7:29:22	0.034	0.035	0.1	0.2	0.2
4200	7:30:22	0.035	0.035	0.1	0.2	0.2
4260	7:31:22	0.034	0.035	0.2	0.2	0.2
4320	7:32:22	0.034	0.035	0.2	0.2	0.2
4380	7:33:22	0.035	0.035	0.2	0.2	0.3
4440	7:34:22	0.036	0.035	0.3	0.4	0.3
4500	7:35:22	0.035	0.035	0.3	0.4	0.3
4560	7:36:22	0.035	0.034	0.2	0.2	0.3
4620	7:37:22	0.034	0.034	0.2	0.2	0.3
4680	7:38:22	0.034	0.034	0.2	0.2	0.3
4740	7:39:22	0.035	0.034	0.3	0.6	0.3
4800	7:40:22	0.037	0.034	0.3	0.4	0.2
4860	7:41:22	0.035	0.034	0.2	0.3	0.2
4920	7:42:22	0.033	0.034	0.2	0.3	0.2
4980	7:43:22	0.033	0.034	0.2	0.3	0.3
5040	7:44:22	0.033	0.034	0.2	0.3	0.3
5100	7:45:22	0.04	0.034	0.3	0.5	0.3
5160	7:46:22	0.037	0.033	0.4	0.5	0.3
5220	7:47:22	0.033	0.033	0.3	0.3	0.3
5280	7:48:22	0.032	0.033	0.3	0.3	0.2
5340	7:49:22	0.032	0.033	0.3	0.3	0.2
5400	7:50:22	0.032	0.033	0.2	0.3	0.2
5460	7:51:22	0.032	0.033	0.2	0.2	0.2
5520	7:52:22	0.031	0.033	0.2	0.3	0.2
5580	7:53:22	0.031	0.033	0.2	0.3	0.2
5640	7:54:22	0.033	0.033	0.2	0.2	0.3
5700	7:55:22	0.04	0.032	0.2	0.3	0.3
5760	7:56:22	0.037	0.032	0.3	0.3	0.3
5820	7:57:22	0.035	0.032	0.3	0.3	0.3
5880	7:58:22	0.033	0.032	0.3	0.3	0.3
5940	7:59:22	0.032	0.032	0.3	0.3	0.3
6000	8:00:22	0.032	0.032	0.3	0.3	0.3
6060	8:01:22	0.032	0.032	0.2	0.3	0.3
6120	8:02:22	0.032	0.032	0.2	0.3	0.3
6180	8:03:22	0.031	0.032	0.2	0.3	0.3
6240	8:04:22	0.03	0.031	0.2	0.3	0.3
6300	8:05:22	0.03	0.031	0.2	0.3	0.3
6360	8:06:22	0.031	0.031	0.3	0.3	0.3
6420	8:07:22	0.03	0.031	0.3	0.3	0.3
6480	8:08:22	0.031	0.031	0.3	0.3	0.3
6540	8:09:22	0.031	0.031	0.3	0.3	0.3

CAMP Station
CHA - 2

Elapsed Time (seconds)	Timestamp	Mass Concentration Total (mg/m3)	Dustrak TWA (mg/m3)	PID Average (ppm)	PID Maximum (ppm)	PID TWA (ppm)
6600	8:10:22	0.039	0.031	0.3	0.4	0.3
6660	8:11:22	0.036	0.030	0.3	0.4	0.3
6720	8:12:22	0.034	0.030	0.3	0.4	0.3
6780	8:13:22	0.032	0.035	0.3	0.3	0.3
6840	8:14:22	0.031	0.035	0.3	0.3	0.3
6900	8:15:22	0.029	0.035	0.3	0.3	0.3
6960	8:16:22	0.029	0.036	0.3	0.3	0.3
7020	8:17:22	0.03	0.037	0.2	0.3	0.3
7080	8:18:22	0.029	0.038	0.2	0.3	0.3
7140	8:19:22	0.029	0.038	0.2	0.3	0.3
7200	8:20:22	0.029	0.039	0.3	0.3	0.3
7260	8:21:22	0.029	0.039	0.3	0.3	0.3
7320	8:22:22	0.03	0.040	0.2	0.3	0.3
7380	8:23:22	0.028	0.041	0.2	0.3	0.3
7440	8:24:22	0.029	0.042	0.3	0.3	0.3
7500	8:25:22	0.029	0.043	0.3	0.3	0.3
7560	8:26:22	0.029	0.044	0.3	0.3	0.3
7620	8:27:22	0.119	0.046	0.3	0.4	0.3
7680	8:28:22	0.029	0.038	0.3	0.3	0.4
7740	8:29:22	0.029	0.039	0.3	0.3	0.4
7800	8:30:22	0.044	0.041	0.3	0.3	0.4
7860	8:31:22	0.041	0.040	0.3	0.4	0.4
7920	8:32:22	0.04	0.040	0.4	0.4	0.4
7980	8:33:22	0.037	0.040	0.4	0.5	0.4
8040	8:34:22	0.036	0.041	0.4	0.5	0.4
8100	8:35:22	0.038	0.042	0.3	0.4	0.4
8160	8:36:22	0.047	0.045	0.4	0.5	0.4
8220	8:37:22	0.042	0.042	0.4	0.5	0.4

CAMP Station
CHA - 2

Elapsed Time (seconds)	Timestamp	Mass Concentration Total (mg/m3)	Dustrak TWA (mg/m3)	PID Average (ppm)	PID Maximum (ppm)	PID TWA (ppm)
7/15/19 6:38 AM						
60	6:38:14	0.195	0.104	0.1	0.1	0.047
120	6:39:14	0.091	0.092	0.1	0.1	0.040
180	6:40:14	0.056	0.086	0.1	0.1	0.033
240	6:41:14	0.372	0.083	0.1	0.1	0.027
300	6:42:14	0.247	0.058	0.1	0.1	0.020
360	6:43:14	0.172	0.042	0.1	0.1	0.013
420	6:44:14	0.116	0.031	0.1	0.1	0.007
480	6:45:14	0.087	0.023	0	0.1	0.000
540	6:46:14	0.064	0.017	0	0.1	0.000
600	6:47:14	0.045	0.013	0	0.1	0.000
660	6:48:14	0.037	0.010	0	0.1	0.000
720	6:49:14	0.029	0.007	0	0	0.000
780	6:50:14	0.022	0.005	0	0	0.000
840	6:51:14	0.015	0.004	0	0	0.000
900	6:52:14	0.012	0.003	0	0	0.007
960	6:53:14	0.009	0.002	0	0.1	0.013
1020	6:54:14	0.008	0.002	0	0	0.013
1080	6:55:14	0.005	0.002	0	0	0.013
1140	6:56:14	0.004	0.003	0	0	0.013
1200	6:57:14	0.003	0.004	0	0	0.013
1260	6:58:14	0.002	0.005	0	0	0.013
1320	6:59:14	0.001	0.006	0	0	0.013
1380	7:00:14	0.001	0.007	0	0	0.020
1440	7:01:14	0	0.008	0	0	0.027
1500	7:02:14	0	0.009	0	0	0.033
1560	7:03:14	0	0.010	0	0	0.040
1620	7:04:14	0	0.010	0	0.1	0.047
1680	7:05:14	0	0.011	0	0	0.053
1740	7:06:14	0	0.011	0.1	0.1	0.060
1800	7:07:14	0	0.012	0.1	0.1	0.060
1860	7:08:14	0.006	0.013	0	0.1	0.060
1920	7:09:14	0.011	0.014	0	0.1	0.067
1980	7:10:14	0.011	0.014	0	0.1	0.073
2040	7:11:14	0.024	0.014	0	0.1	0.080
2100	7:12:14	0.014	0.013	0	0.1	0.087
2160	7:13:14	0.029	0.013	0	0.1	0.093
2220	7:14:14	0.015	0.012	0.1	0.1	0.100
2280	7:15:14	0.013	0.011	0.1	0.1	0.100
2340	7:16:14	0.012	0.011	0.1	0.1	0.100
2400	7:17:14	0.01	0.011	0.1	0.1	0.100
2460	7:18:14	0.009	0.012	0.1	0.1	0.100
2520	7:19:14	0.008	0.012	0.1	0.1	0.100
2580	7:20:14	0.009	0.012	0.1	0.1	0.100
2640	7:21:14	0.013	0.012	0.1	0.1	0.100
2700	7:22:14	0.017	0.012	0.1	0.1	0.100
2760	7:23:14	0.016	0.012	0.1	0.1	0.100
2820	7:24:14	0.016	0.014	0.1	0.1	0.100
2880	7:25:14	0.012	0.014	0.1	0.1	0.100
2940	7:26:14	0.009	0.016	0.1	0.1	0.100
3000	7:27:14	0.009	0.017	0.1	0.1	0.100
3060	7:28:14	0.009	0.018	0.1	0.1	0.100
3120	7:29:14	0.01	0.018	0.1	0.1	0.100
3180	7:30:14	0.01	0.018	0.1	0.1	0.100

CAMP Station
CHA - 2

Elapsed Time (seconds)	Timestamp	Mass Concentration Total (mg/m3)	Dustrak TWA (mg/m3)	PID Average (ppm)	PID Maximum (ppm)	PID TWA (ppm)
3240	7:31:14	0.014	0.018	0.1	0.1	0.100
3300	7:32:14	0.013	0.018	0.1	0.1	0.100
3360	7:33:14	0.013	0.018	0.1	0.1	0.100
3420	7:34:14	0.012	0.018	0.1	0.1	0.100
3480	7:35:14	0.01	0.017	0.1	0.1	0.100
3540	7:36:14	0.009	0.017	0.1	0.1	0.100
3600	7:37:14	0.013	0.017	0.1	0.1	0.100
3660	7:38:14	0.048	0.018	0.1	0.1	0.100
3720	7:39:14	0.026	0.015	0.1	0.1	0.100
3780	7:40:14	0.029	0.015	0.1	0.1	0.100
3840	7:41:14	0.027	0.014	0.1	0.1	0.100
3900	7:42:14	0.021	0.013	0.1	0.1	0.100
3960	7:43:14	0.017	0.013	0.1	0.1	0.100
4020	7:44:14	0.013	0.013	0.1	0.1	0.100
4080	7:45:14	0.01	0.012	0.1	0.1	0.100
4140	7:46:14	0.014	0.012	0.1	0.1	0.100
4200	7:47:14	0.01	0.012	0.1	0.1	0.100
4260	7:48:14	0.008	0.013	0.1	0.1	0.100
4320	7:49:14	0.007	0.013	0.1	0.1	0.100
4380	7:50:14	0.009	0.013	0.1	0.1	0.100
4440	7:51:14	0.009	0.013	0.1	0.1	0.100
4500	7:52:14	0.019	0.013	0.1	0.1	0.100
4560	7:53:14	0.011	0.014	0.1	0.1	0.100
4620	7:54:14	0.016	0.014	0.1	0.1	0.100
4680	7:55:14	0.014	0.014	0.1	0.1	0.100
4740	7:56:14	0.018	0.013	0.1	0.1	0.100
4800	7:57:14	0.024	0.012	0.1	0.1	0.100
4860	7:58:14	0.008	0.011	0.1	0.1	0.100
4920	7:59:14	0.007	0.011	0.1	0.1	0.100
4980	8:00:14	0.007	0.011	0.1	0.1	0.107
5040	8:01:14	0.02	0.011	0.1	0.1	0.113
5100	8:02:14	0.015	0.011	0.1	0.1	0.120
5160	8:03:14	0.007	0.011	0.1	0.1	0.127
5220	8:04:14	0.015	0.012	0.1	0.1	0.133
5280	8:05:14	0.012	0.012	0.1	0.1	0.140
5340	8:06:14	0.009	0.013	0.1	0.1	0.147
5400	8:07:14	0.027	0.015	0.1	0.1	0.153
5460	8:08:14	0.013	0.015	0.1	0.1	0.160
5520	8:09:14	0.009	0.015	0.1	0.1	0.167
5580	8:10:14	0.006	0.015	0.1	0.2	0.173
5640	8:11:14	0.006	0.015	0.1	0.2	0.180
5700	8:12:14	0.006	0.016	0.1	0.2	0.187
5760	8:13:14	0.005	0.017	0.1	0.2	0.193
5820	8:14:14	0.006	0.017	0.2	0.2	0.200
5880	8:15:14	0.006	0.017	0.2	0.2	0.200
5940	8:16:14	0.019	0.018	0.2	0.2	0.200
6000	8:17:14	0.025	0.017	0.2	0.2	0.200
6060	8:18:14	0.013	0.016	0.2	0.2	0.200
6120	8:19:14	0.016	0.016	0.2	0.2	0.200
6180	8:20:14	0.027	0.015	0.2	0.2	0.200
6240	8:21:14	0.042	0.014	0.2	0.2	0.200
6300	8:22:14	0.026	0.013	0.2	0.2	0.200
6360	8:23:14	0.015	0.013	0.2	0.2	0.200
6420	8:24:14	0.009	0.013	0.2	0.2	0.200
6480	8:25:14	0.009	0.013	0.2	0.2	0.200

CAMP Station
CHA - 2

Elapsed Time (seconds)	Timestamp	Mass Concentration Total (mg/m3)	Dustrak TWA (mg/m3)	PID Average (ppm)	PID Maximum (ppm)	PID TWA (ppm)
6540	8:26:14	0.022	0.014	0.2	0.2	0.200
6600	8:27:14	0.014	0.014	0.2	0.2	0.200
6660	8:28:14	0.01	0.014	0.2	0.2	0.200
6720	8:29:14	0.009	0.013	0.2	0.2	0.200
6780	8:30:14	0.013	0.013	0.2	0.2	0.200
6840	8:31:14	0.011	0.013	0.2	0.2	0.200
6900	8:32:14	0.007	0.012	0.2	0.2	0.200
6960	8:33:14	0.007	0.012	0.2	0.2	0.200
7020	8:34:14	0.006	0.013	0.2	0.2	0.200
7080	8:35:14	0.017	0.014	0.2	0.2	0.200
7140	8:36:14	0.018	0.015	0.2	0.2	0.200
7200	8:37:14	0.022	0.015	0.2	0.2	0.200
7260	8:38:14	0.023	0.014	0.2	0.2	0.207
7320	8:39:14	0.009	0.013	0.2	0.2	0.207
7380	8:40:14	0.016	0.013	0.2	0.2	0.213
7440	8:41:14	0.029	0.013	0.2	0.2	0.220
7500	8:42:14	0.007	0.012	0.2	0.2	0.227
7560	8:43:14	0.006	0.012	0.2	0.2	0.233
7620	8:44:14	0.007	0.012	0.2	0.2	0.240
7680	8:45:14	0.007	0.012	0.2	0.2	0.247
7740	8:46:14	0.005	0.012	0.2	0.2	0.253
7800	8:47:14	0.007	0.013	0.2	0.2	0.260
7860	8:48:14	0.011	0.013	0.2	0.2	0.267
7920	8:49:14	0.026	0.014	0.2	0.3	0.273
7980	8:50:14	0.036	0.013	0.2	0.3	0.280
8040	8:51:14	0.015	0.011	0.2	0.3	0.287
8100	8:52:14	0.009	0.010	0.3	0.3	0.293
8160	8:53:14	0.006	0.010	0.2	0.3	0.293
8220	8:54:14	0.014	0.010	0.3	0.3	0.300
8280	8:55:14	0.014	0.009	0.3	0.3	0.300
8340	8:56:14	0.006	0.009	0.3	0.3	0.300
8400	8:57:14	0.007	0.009	0.3	0.3	0.300
8460	8:58:14	0.009	0.009	0.3	0.3	0.300
8520	8:59:14	0.005	0.009	0.3	0.3	0.300
8580	9:00:14	0.011	0.009	0.3	0.3	0.300
8640	9:01:14	0.015	0.009	0.3	0.3	0.300
8700	9:02:14	0.014	0.010	0.3	0.3	0.300
8760	9:03:14	0.016	0.011	0.3	0.3	0.300
8820	9:04:14	0.022	0.010	0.3	0.3	0.300
8880	9:05:14	0.004	0.009	0.3	0.3	0.300
8940	9:06:14	0.003	0.010	0.3	0.3	0.300
9000	9:07:14	0.004	0.010	0.3	0.3	0.300
9060	9:08:14	0.004	0.010	0.3	0.3	0.300
9120	9:09:14	0.004	0.010	0.3	0.3	0.300
9180	9:10:14	0.007	0.010	0.3	0.3	0.300
9240	9:11:14	0.014	0.010	0.3	0.3	0.300
9300	9:12:14	0.007	0.009	0.3	0.3	0.300
9360	9:13:14	0.009	0.009	0.3	0.3	0.300
9420	9:14:14	0.004	0.008	0.3	0.3	0.300
9480	9:15:14	0.004	0.008	0.3	0.3	0.300
9540	9:16:14	0.033	0.008	0.3	0.3	0.300
9600	9:17:14	0.023	0.009	0.3	0.3	0.300
9660	9:18:14	0.015	0.014	0.3	0.3	0.300
9720	9:19:14	0.007	0.020	0.3	0.3	0.300
9780	9:20:14	0.008	0.024	0.3	0.3	0.300

CAMP Station
CHA - 2

Elapsed Time (seconds)	Timestamp	Mass Concentration Total (mg/m3)	Dustrak TWA (mg/m3)	PID Average (ppm)	PID Maximum (ppm)	PID TWA (ppm)
9840	9:21:14	0.007	0.027	0.3	0.3	0.300
9900	9:22:14	0.003	0.033	0.3	0.3	0.300
9960	9:23:14	0.003	0.038	0.3	0.3	0.300
10020	9:24:14	0.003	0.044	0.3	0.3	0.300
10080	9:25:14	0.003	0.047	0.3	0.3	0.300
10140	9:26:14	0.003	0.048	0.3	0.3	0.300
10200	9:27:14	0.003	0.050	0.3	0.3	0.300
10260	9:28:14	0.004	0.050	0.3	0.3	0.300
10320	9:29:14	0.004	0.054	0.3	0.3	0.300
10380	9:30:14	0.003	0.056	0.3	0.3	0.300
10440	9:31:14	0.052	0.058	0.3	0.3	0.300
10500	9:32:14	0.091	0.055	0.3	0.3	0.300
10560	9:33:14	0.113	0.057	0.3	0.4	0.300
10620	9:34:14	0.063	0.052	0.3	0.4	0.300
10680	9:35:14	0.044	0.049	0.3	0.4	0.300
10740	9:36:14	0.101	0.047	0.3	0.3	0.300
10800	9:37:14	0.08	0.042	0.3	0.3	0.300
10860	9:38:14	0.091	0.037	0.3	0.3	0.300
10920	9:39:14	0.047	0.031	0.3	0.4	0.300
10980	9:40:14	0.025	0.028	0.3	0.4	0.300
11040	9:41:14	0.027	0.029	0.3	0.3	0.300
11100	9:42:14	0.012	0.028	0.3	0.3	0.300
11160	9:43:14	0.054	0.028	0.3	0.3	0.307
11220	9:44:14	0.041	0.026	0.3	0.3	0.307
11280	9:45:14	0.023	0.024	0.3	0.4	0.307
11340	9:46:14	0.007	0.025	0.3	0.4	0.307
11400	9:47:14	0.13	0.026	0.3	0.3	0.307
11460	9:48:14	0.041	0.018	0.3	0.3	0.313
11520	9:49:14	0.009	0.017	0.3	0.3	0.313
11580	9:50:14	0.013	0.017	0.3	0.4	0.313
11640	9:51:14	0.023	0.016	0.3	0.3	0.313
11700	9:52:14	0.006	0.015	0.3	0.3	0.313
11760	9:53:14	0.007	0.015	0.3	0.4	0.313
11820	9:54:14	0.006	0.017	0.3	0.4	0.313
11880	9:55:14	0.035	0.018	0.3	0.4	0.313
11940	9:56:14	0.015	0.017	0.3	0.4	0.313
12000	9:57:14	0.017	0.017	0.4	0.4	0.313
12060	9:58:14	0.021	0.016	0.3	0.4	0.307
12120	9:59:14	0.008	0.015	0.3	0.4	0.307
12180	10:00:14	0.042	0.015	0.3	0.3	0.307
12240	10:01:14	0.019	0.013	0.3	0.4	0.307
12300	10:02:14	0.004	0.012	0.4	0.4	0.307
12360	10:03:14	0.025	0.012	0.3	0.4	0.300
12420	10:04:14	0.011	0.010	0.3	0.3	0.300
12480	10:05:14	0.004	0.010	0.3	0.4	0.300
12540	10:06:14	0.003	0.010	0.3	0.4	0.300
12600	10:07:14	0.004	0.012	0.3	0.4	0.300
12660	10:08:14	0.041	0.016	0.3	0.3	0.300
12720	10:09:14	0.026	0.019	0.3	0.4	0.300
12780	10:10:14	0.009	0.026	0.3	0.4	0.300
12840	10:11:14	0.018	0.027	0.3	0.4	0.300
12900	10:12:14	0.01	0.026	0.3	0.4	0.300
12960	10:13:14	0.004	0.026	0.3	0.4	0.300
13020	10:14:14	0.005	0.026	0.3	0.4	0.300
13080	10:15:14	0.005	0.026	0.3	0.3	0.300

CAMP Station
CHA - 2

Elapsed Time (seconds)	Timestamp	Mass Concentration Total (mg/m3)	Dustrak TWA (mg/m3)	PID Average (ppm)	PID Maximum (ppm)	PID TWA (ppm)
13140	10:16:14	0.004	0.027	0.3	0.4	0.300
13200	10:17:14	0.005	0.031	0.3	0.3	0.300
13260	10:18:14	0.004	0.031	0.3	0.3	0.300
13320	10:19:14	0.004	0.034	0.3	0.3	0.300
13380	10:20:14	0.009	0.034	0.3	0.4	0.300
13440	10:21:14	0.038	0.034	0.3	0.3	0.300
13500	10:22:14	0.056	0.032	0.3	0.3	0.300
13560	10:23:14	0.089	0.030	0.3	0.4	0.300
13620	10:24:14	0.131	0.029	0.3	0.4	0.300
13680	10:25:14	0.018	0.022	0.3	0.3	0.300
13740	10:26:14	0.004	0.025	0.3	0.3	0.300
13800	10:27:14	0.013	0.027	0.3	0.3	0.300
13860	10:28:14	0.005	0.028	0.3	0.3	0.300
13920	10:29:14	0.004	0.028	0.3	0.3	0.300
13980	10:30:14	0.017	0.031	0.3	0.3	0.300
14040	10:31:14	0.061	0.034	0.3	0.3	0.300
14100	10:32:14	0.015	0.031	0.3	0.3	0.300
14160	10:33:14	0.043	0.031	0.3	0.3	0.300
14220	10:34:14	0.012	0.031	0.3	0.3	0.300
14280	10:35:14	0.004	0.031	0.3	0.3	0.300
14340	10:36:14	0.005	0.034	0.3	0.3	0.300
14400	10:37:14	0.028	0.035	0.3	0.3	0.300
14460	10:38:14	0.07	0.035	0.3	0.3	0.300
14520	10:39:14	0.026	0.032	0.3	0.3	0.300
14580	10:40:14	0.071	0.031	0.3	0.3	0.300
14640	10:41:14	0.024	0.031	0.3	0.3	0.300
14700	10:42:14	0.034	0.031	0.3	0.3	0.300
14760	10:43:14	0.006	0.034	0.3	0.3	0.300
14820	10:44:14	0.052	0.034	0.3	0.3	0.300
14880	10:45:14	0.054	0.036	0.3	0.3	0.300
14940	10:46:14	0.028	0.034	0.3	0.3	0.300
15000	10:47:14	0.009	0.036	0.3	0.3	0.300
15060	10:48:14	0.035	0.037	0.3	0.3	0.300
15120	10:49:14	0.018	0.037	0.3	0.3	0.300
15180	10:50:14	0.043	0.037	0.3	0.3	0.300
15240	10:51:14	0.02	0.035	0.3	0.3	0.300
15300	10:52:14	0.039	0.036	0.3	0.3	0.300
15360	10:53:14	0.014	0.035	0.3	0.3	0.300
15420	10:54:14	0.025	0.035	0.3	0.3	0.300
15480	10:55:14	0.07	0.035	0.3	0.3	0.300
15540	10:56:14	0.019	0.031	0.3	0.3	0.300
15600	10:57:14	0.072	0.033	0.3	0.4	0.300
15660	10:58:14	0.011	0.030	0.3	0.3	0.300
15720	10:59:14	0.079	0.033	0.3	0.3	0.300
15780	11:00:14	0.033	0.032	0.3	0.3	0.300
15840	11:01:14	0.053	0.034	0.3	0.3	0.300
15900	11:02:14	0.025	0.045	0.3	0.3	0.300
15960	11:03:14	0.031	0.056	0.3	0.3	0.300
16020	11:04:14	0.027	0.055	0.3	0.3	0.300
16080	11:05:14	0.004	0.055	0.3	0.3	0.307
16140	11:06:14	0.035	0.055	0.3	0.3	0.307
16200	11:07:14	0.031	0.055	0.3	0.3	0.307
16260	11:08:14	0.01	0.055	0.3	0.4	0.313
16320	11:09:14	0.021	0.056	0.3	0.4	0.320
16380	11:10:14	0.014	0.055	0.3	0.3	0.327

CAMP Station
CHA - 2

Elapsed Time (seconds)	Timestamp	Mass Concentration Total (mg/m3)	Dustrak TWA (mg/m3)	PID Average (ppm)	PID Maximum (ppm)	PID TWA (ppm)
16440	11:11:14	0.042	0.057	0.3	0.3	0.327
16500	11:12:14	0.036	0.056	0.3	0.3	0.327
16560	11:13:14	0.057	0.055	0.3	0.4	0.333
16620	11:14:14	0.055	0.054	0.3	0.4	0.340
16680	11:15:14	0.073	0.056	0.3	0.4	0.340
16740	11:16:14	0.208	0.057	0.3	0.4	0.347
16800	11:17:14	0.193	0.045	0.3	0.3	0.347
16860	11:18:14	0.025	0.036	0.3	0.4	0.347
16920	11:19:14	0.015	0.038	0.4	0.4	0.347
16980	11:20:14	0.017	0.051	0.3	0.4	0.340
17040	11:21:14	0.023	0.054	0.3	0.4	0.340
17100	11:22:14	0.029	0.056	0.4	0.4	0.340
17160	11:23:14	0.028	0.054	0.4	0.4	0.333
17220	11:24:14	0.011	0.055	0.4	0.4	0.327
17280	11:25:14	0.04	0.055	0.3	0.4	0.320
17340	11:26:14	0.025	0.053	0.3	0.4	0.320
17400	11:27:14	0.028	0.052	0.4	0.4	0.320
17460	11:28:14	0.036	0.051	0.4	0.4	0.313
17520	11:29:14	0.09	0.049	0.3	0.4	0.307
17580	11:30:14	0.093	0.045	0.4	0.4	0.307
17640	11:31:14	0.022	0.040	0.3	0.4	0.300
17700	11:32:14	0.052	0.040	0.3	0.3	0.300
17760	11:33:14	0.062	0.038	0.3	0.3	0.300
17820	11:34:14	0.209	0.034	0.3	0.4	0.300
17880	11:35:14	0.069	0.025	0.3	0.4	0.300
17940	11:36:14	0.039	0.024	0.3	0.4	0.300
18000	11:37:14	0.009	0.022	0.3	0.3	0.300
18060	11:38:14	0.042	0.022	0.3	0.3	0.300
18120	11:39:14	0.011	0.023	0.3	0.3	0.300
18180	11:40:14	0.011	0.024	0.3	0.4	0.300
18240	11:41:14	0.011	0.024	0.3	0.3	0.300
18300	11:42:14	0.012	0.025	0.3	0.3	0.300
18360	11:43:14	0.008	0.025	0.3	0.3	0.300
18420	11:44:14	0.02	0.025	0.3	0.3	0.300
18480	11:45:14	0.019	0.025	0.3	0.3	0.300
18540	11:46:14	0.024	0.026	0.3	0.3	0.300
18600	11:47:14	0.026	0.026	0.3	0.3	0.300
18660	11:48:14	0.004	0.026	0.3	0.3	0.300
18720	11:49:14	0.072	0.028	0.3	0.3	0.300
18780	11:50:14	0.055	0.023	0.3	0.3	0.300
18840	11:51:14	0.006	0.019	0.3	0.3	0.300
18900	11:52:14	0.016	0.021	0.3	0.3	0.300
18960	11:53:14	0.054	0.022	0.3	0.3	0.300
19020	11:54:14	0.029	0.015	0.3	0.3	0.300
19080	11:55:14	0.01	0.012	0.3	0.4	0.300
19140	11:56:14	0.021	0.012	0.3	0.3	0.300
19200	11:57:14	0.008	0.008	0.3	0.3	0.300
19260	11:58:14	0.008	0.008	0.3	0.3	0.300

CAMP Station
CHA - 3

Elapsed Time (seconds)	Timestamp	Mass Concentration Total (mg/m3)	Dustrak TWA (mg/m3)	PID Average (ppm)	PID Maximum (ppm)	PID TWA (ppm)
6/24/19 8:02 AM						
60	8:02:37	0.011	0.012	1.3	1.3	0.4
120	8:03:37	0.01	0.012	1.1	1.3	0.3
180	8:04:37	0.011	0.012	0.4	0.7	0.2
240	8:05:37	0.009	0.012	0.3	0.3	0.2
300	8:06:37	0.008	0.012	0.2	0.3	0.2
360	8:07:37	0.008	0.012	0.2	0.2	0.2
420	8:08:37	0.009	0.012	0.2	0.2	0.2
480	8:09:37	0.01	0.012	0.2	0.2	0.2
540	8:10:37	0.01	0.012	0.2	0.2	0.2
600	8:11:37	0.009	0.012	0.2	0.2	0.2
660	8:12:37	0.01	0.012	0.2	0.2	0.2
720	8:13:37	0.01	0.012	0.2	0.2	0.2
780	8:14:37	0.042	0.012	0.2	0.2	0.2
840	8:15:37	0.01	0.010	0.2	0.2	0.2
900	8:16:37	0.011	0.010	0.2	0.2	0.2
960	8:17:37	0.011	0.009	0.2	0.2	0.2
1020	8:18:37	0.009	0.009	0.2	0.2	0.2
1080	8:19:37	0.008	0.009	0.2	0.2	0.2
1140	8:20:37	0.011	0.010	0.2	0.2	0.2
1200	8:21:37	0.009	0.010	0.2	0.2	0.2
1260	8:22:37	0.008	0.010	0.2	0.2	0.2
1320	8:23:37	0.015	0.010	0.2	0.2	0.2
1380	8:24:37	0.009	0.009	0.2	0.2	0.2
1440	8:25:37	0.008	0.009	0.2	0.2	0.2
1500	8:26:37	0.008	0.010	0.2	0.2	0.2
1560	8:27:37	0.008	0.010	0.2	0.2	0.2
1620	8:28:37	0.013	0.010	0.2	0.2	0.2
1680	8:29:37	0.008	0.009	0.2	0.2	0.2
1740	8:30:37	0.009	0.009	0.2	0.2	0.2
1800	8:31:37	0.008	0.010	0.2	0.2	0.2
1860	8:32:37	0.009	0.010	0.2	0.2	0.2
1920	8:33:37	0.008	0.010	0.2	0.2	0.2
1980	8:34:37	0.014	0.010	0.2	0.2	0.2
2040	8:35:37	0.01	0.011	0.2	0.2	0.2
2100	8:36:37	0.008	0.012	0.2	0.2	0.2
2160	8:37:37	0.01	0.013	0.2	0.2	0.2
2220	8:38:37	0.01	0.015	0.2	0.2	0.2
2280	8:39:37	0.011	0.015	0.2	0.2	0.2
2340	8:40:37	0.01	0.014	0.2	0.2	0.2
2400	8:41:37	0.008	0.014	0.2	0.2	0.2
2460	8:42:37	0.009	0.014	0.2	0.2	0.2
2520	8:43:37	0.009	0.014	0.2	0.2	0.2
2580	8:44:37	0.009	0.015	0.2	0.2	0.2
2640	8:45:37	0.011	0.015	0.2	0.2	0.2
2700	8:46:37	0.008	0.014	0.2	0.2	0.2
2760	8:47:37	0.008	0.014	0.2	0.2	0.2
2820	8:48:37	0.008	0.015	0.2	0.2	0.2
2880	8:49:37	0.033	0.017	0.2	0.2	0.2
2940	8:50:37	0.031	0.015	0.2	0.2	0.2
3000	8:51:37	0.016	0.013	0.2	0.2	0.2
3060	8:52:37	0.039	0.013	0.2	0.2	0.2
3120	8:53:37	0.009	0.011	0.2	0.2	0.2

CAMP Station
CHA - 3

Elapsed Time (seconds)	Timestamp	Mass Concentration Total (mg/m3)	Dustrak TWA (mg/m3)	PID Average (ppm)	PID Maximum (ppm)	PID TWA (ppm)
3180	8:54:37	0.009	0.011	0.2	0.2	0.2
3240	8:55:37	0.008	0.010	0.2	0.2	0.2
3300	8:56:37	0.008	0.010	0.2	0.2	0.2
3360	8:57:37	0.01	0.010	0.2	0.2	0.2
3420	8:58:37	0.012	0.010	0.2	0.2	0.2
3480	8:59:37	0.009	0.010	0.2	0.2	0.2
3540	9:00:37	0.008	0.010	0.2	0.2	0.2
3600	9:01:37	0.009	0.010	0.2	0.2	0.2
3660	9:02:37	0.021	0.010	0.2	0.2	0.2
3720	9:03:37	0.026	0.009	0.2	0.2	0.2
3780	9:04:37	0.008	0.008	0.2	0.2	0.2
3840	9:05:37	0.008	0.008	0.2	0.4	0.2
3900	9:06:37	0.008	0.008	0.4	0.9	0.2
3960	9:07:37	0.007	0.009	0.2	0.3	0.2
4020	9:08:37	0.008	0.011	0.2	0.2	0.2
4080	9:09:37	0.007	0.011	0.2	0.2	0.2
4140	9:10:37	0.008	0.011	0.2	0.2	0.2
4200	9:11:37	0.008	0.011	0.2	0.2	0.2
4260	9:12:37	0.009	0.011	0.2	0.2	0.2
4320	9:13:37	0.009	0.012	0.2	0.2	0.2
4380	9:14:37	0.008	0.012	0.2	0.2	0.2
4440	9:15:37	0.008	0.012	0.2	0.2	0.2
4500	9:16:37	0.01	0.012	0.2	0.2	0.2
4560	9:17:37	0.008	0.012	0.2	0.2	0.2
4620	9:18:37	0.009	0.012	0.2	0.2	0.2
4680	9:19:37	0.009	0.012	0.2	0.2	0.2
4740	9:20:37	0.01	0.012	0.2	0.2	0.2
4800	9:21:37	0.014	0.012	0.2	0.2	0.2
4860	9:22:37	0.039	0.011	0.2	0.2	0.2
4920	9:23:37	0.008	0.009	0.2	0.3	0.2
4980	9:24:37	0.009	0.009	0.2	0.2	0.2
5040	9:25:37	0.012	0.009	0.4	1.2	0.2
5100	9:26:37	0.01	0.009	0.3	0.3	0.2
5160	9:27:37	0.01	0.009	0.2	0.3	0.2
5220	9:28:37	0.011	0.009	0.2	0.2	0.2
5280	9:29:37	0.009	0.009	0.2	0.2	0.2
5340	9:30:37	0.009	0.009	0.2	0.2	0.2
5400	9:31:37	0.009	0.008	0.2	0.2	0.2
5460	9:32:37	0.009	0.008	0.2	0.2	0.2
5520	9:33:37	0.008	0.008	0.2	0.2	0.2
5580	9:34:37	0.008	0.009	0.2	0.2	0.2
5640	9:35:37	0.009	0.009	0.2	0.2	0.2
5700	9:36:37	0.008	0.009	0.2	0.2	0.3
5760	9:37:37	0.009	0.009	0.2	0.2	0.3
5820	9:38:37	0.008	0.009	0.2	0.2	0.3
5880	9:39:37	0.009	0.009	0.2	0.2	0.3
5940	9:40:37	0.009	0.010	0.2	0.2	0.3
6000	9:41:37	0.009	0.010	0.2	0.2	0.3
6060	9:42:37	0.008	0.010	0.2	0.2	0.3
6120	9:43:37	0.008	0.011	0.3	0.4	0.3
6180	9:44:37	0.008	0.012	0.3	0.3	0.3
6240	9:45:37	0.007	0.012	0.3	0.3	0.3
6300	9:46:37	0.01	0.013	0.3	0.3	0.3

CAMP Station
CHA - 3

Elapsed Time (seconds)	Timestamp	Mass Concentration Total (mg/m3)	Dustrak TWA (mg/m3)	PID Average (ppm)	PID Maximum (ppm)	PID TWA (ppm)
6360	9:47:37	0.009	0.013	0.3	0.3	0.3
6420	9:48:37	0.009	0.014	0.3	0.3	0.3
6480	9:49:37	0.012	0.015	0.3	0.3	0.3
6540	9:50:37	0.008	0.014	0.3	0.3	0.3
6600	9:51:37	0.013	0.014	0.3	0.3	0.3
6660	9:52:37	0.011	0.014	0.3	0.3	0.3
6720	9:53:37	0.012	0.014	0.3	0.3	0.3
6780	9:54:37	0.011	0.014	0.3	0.3	0.3
6840	9:55:37	0.008	0.014	0.3	0.3	0.3
6900	9:56:37	0.009	0.018	0.3	0.3	0.3
6960	9:57:37	0.025	0.018	0.3	0.3	0.3
7020	9:58:37	0.023	0.018	0.3	0.3	0.3
7080	9:59:37	0.015	0.017	0.3	0.3	0.3
7140	10:00:37	0.016	0.018	0.3	0.3	0.3
7200	10:01:37	0.015	0.018	0.3	0.3	0.3
7260	10:02:37	0.029	0.018	0.3	0.3	0.3
7320	10:03:37	0.011	0.017	0.3	0.3	0.4
7380	10:04:37	0.01	0.017	0.3	0.3	0.4
7440	10:05:37	0.009	0.018	0.3	0.3	0.4
7500	10:06:37	0.009	0.020	0.3	0.3	0.4
7560	10:07:37	0.01	0.020	0.3	0.3	0.4
7620	10:08:37	0.01	0.021	0.3	0.3	0.4
7680	10:09:37	0.011	0.021	0.3	0.3	0.4
7740	10:10:37	0.07	0.021	0.3	0.3	0.4
7800	10:11:37	0.014	0.018	0.3	0.3	0.4
7860	10:12:37	0.011	0.020	0.3	0.3	0.4
7920	10:13:37	0.016	0.022	0.5	1.1	0.4
7980	10:14:37	0.028	0.022	0.7	1.2	0.4
8040	10:15:37	0.019	0.020	0.3	0.4	0.4
8100	10:16:37	0.014	0.020	0.4	0.7	0.4
8160	10:17:37	0.01	0.020	0.5	0.7	0.4
8220	10:18:37	0.013	0.020	0.6	0.9	0.4
8280	10:19:37	0.026	0.020	0.3	0.4	0.4
8340	10:20:37	0.036	0.019	0.3	0.3	0.4
8400	10:21:37	0.016	0.018	0.3	0.4	0.4
8460	10:22:37	0.027	0.017	0.3	0.4	0.4
8520	10:23:37	0.011	0.016	0.7	1.4	0.4
8580	10:24:37	0.011	0.017	0.4	0.5	0.4
8640	10:25:37	0.011	0.017	0.5	0.7	0.4
8700	10:26:37	0.058	0.017	0.3	0.4	0.3
8760	10:27:37	0.032	0.014	0.3	0.3	0.3
8820	10:28:37	0.011	0.013	0.3	0.3	0.3
8880	10:29:37	0.012	0.013	0.3	0.4	0.3
8940	10:30:37	0.011	0.014	0.9	1.4	0.3
9000	10:31:37	0.014	0.014	0.4	0.7	0.3
9060	10:32:37	0.012	0.014	0.3	0.4	0.3
9120	10:33:37	0.013	0.014	0.3	0.3	0.3
9180	10:34:37	0.014	0.014	0.3	0.3	0.3
9240	10:35:37	0.012	0.014	0.3	0.3	0.3
9300	10:36:37	0.012	0.014	0.3	0.3	0.3
9360	10:37:37	0.012	0.015	0.3	0.3	0.3
9420	10:38:37	0.014	0.015	0.3	0.3	0.3
9480	10:39:37	0.015	0.015	0.3	0.3	0.3

CAMP Station
CHA - 3

Elapsed Time (seconds)	Timestamp	Mass Concentration Total (mg/m3)	Dustrak TWA (mg/m3)	PID Average (ppm)	PID Maximum (ppm)	PID TWA (ppm)
9540	10:40:37	0.017	0.015	0.3	0.3	0.3
9600	10:41:37	0.016	0.015	0.3	0.3	0.3
9660	10:42:37	0.014	0.015	0.3	0.3	0.3
9720	10:43:37	0.014	0.015	0.3	0.3	0.3
9780	10:44:37	0.014	0.015	0.3	0.3	0.3
9840	10:45:37	0.014	0.015	0.3	0.3	0.3
9900	10:46:37	0.015	0.016	0.3	0.3	0.3
9960	10:47:37	0.014	0.016	0.3	0.3	0.3
10020	10:48:37	0.014	0.016	0.3	0.3	0.3
10080	10:49:37	0.015	0.016	0.3	0.3	0.3
10140	10:50:37	0.015	0.016	0.3	0.3	0.3
10200	10:51:37	0.015	0.016	0.3	0.3	0.3
10260	10:52:37	0.016	0.016	0.3	0.3	0.3
10320	10:53:37	0.015	0.017	0.3	0.3	0.3
10380	10:54:37	0.015	0.017	0.3	0.3	0.3
10440	10:55:37	0.016	0.017	0.3	0.3	0.3
10500	10:56:37	0.017	0.017	0.3	0.3	0.3
10560	10:57:37	0.018	0.017	0.3	0.3	0.3
10620	10:58:37	0.016	0.017	0.3	0.3	0.3
10680	10:59:37	0.016	0.017	0.3	0.3	0.3
10740	11:00:37	0.017	0.017	0.3	0.3	0.3
10800	11:01:37	0.017	0.017	0.3	0.3	0.3
10860	11:02:37	0.017	0.016	0.3	0.3	0.3
10920	11:03:37	0.016	0.016	0.3	0.3	0.3
10980	11:04:37	0.018	0.016	0.3	0.3	0.3
11040	11:05:37	0.016	0.016	0.3	0.3	0.3
11100	11:06:37	0.017	0.016	0.3	0.3	0.3
11160	11:07:37	0.017	0.016	0.3	0.3	0.3
11220	11:08:37	0.016	0.017	0.3	0.3	0.3
11280	11:09:37	0.017	0.017	0.3	0.3	0.3
11340	11:10:37	0.016	0.017	0.3	0.3	0.3
11400	11:11:37	0.016	0.017	0.3	0.3	0.3
11460	11:12:37	0.016	0.017	0.3	0.3	0.2
11520	11:13:37	0.017	0.018	0.3	0.3	0.2
11580	11:14:37	0.016	0.018	0.3	0.3	0.2
11640	11:15:37	0.016	0.018	0.3	0.3	0.2
11700	11:16:37	0.015	0.018	0.3	0.3	0.2
11760	11:17:37	0.016	0.018	0.3	0.3	0.2
11820	11:18:37	0.016	0.018	0.3	0.3	0.2
11880	11:19:37	0.017	0.018	0.2	0.3	0.2
11940	11:20:37	0.017	0.019	0.2	0.2	0.2
12000	11:21:37	0.018	0.019	0.2	0.2	0.2
12060	11:22:37	0.019	0.019	0.2	0.3	0.2
12120	11:23:37	0.017	0.020	0.2	0.2	0.2
12180	11:24:37	0.017	0.020	0.2	0.2	0.2
12240	11:25:37	0.026	0.020	0.2	0.2	0.2
12300	11:26:37	0.019	0.020	0.2	0.2	0.2
12360	11:27:37	0.017	0.021	0.2	0.2	0.3
12420	11:28:37	0.019	0.021	0.2	0.2	0.3
12480	11:29:37	0.018	0.021	0.2	0.2	0.3
12540	11:30:37	0.017	0.021	0.2	0.2	0.3
12600	11:31:37	0.019	0.021	0.2	0.2	0.3
12660	11:32:37	0.017	0.020	0.2	0.2	0.3

CAMP Station
CHA - 3

Elapsed Time (seconds)	Timestamp	Mass Concentration Total (mg/m3)	Dustrak TWA (mg/m3)	PID Average (ppm)	PID Maximum (ppm)	PID TWA (ppm)
12720	11:33:37	0.017	0.020	0.2	0.3	0.3
12780	11:34:37	0.022	0.020	0.3	0.3	0.3
12840	11:35:37	0.02	0.020	0.3	0.3	0.3
12900	11:36:37	0.026	0.020	0.3	0.3	0.3
12960	11:37:37	0.022	0.020	0.3	0.3	0.3
13020	11:38:37	0.023	0.019	0.3	0.3	0.3
13080	11:39:37	0.024	0.019	0.3	0.3	0.3
13140	11:40:37	0.026	0.019	0.3	0.3	0.3
13200	11:41:37	0.024	0.018	0.3	0.3	0.3
13260	11:42:37	0.017	0.018	0.3	0.3	0.3
13320	11:43:37	0.016	0.018	0.3	0.3	0.3
13380	11:44:37	0.018	0.018	0.3	0.3	0.3
13440	11:45:37	0.018	0.018	0.3	0.3	0.3
13500	11:46:37	0.016	0.018	0.3	0.3	0.3
13560	11:47:37	0.017	0.018	0.3	0.3	0.3
13620	11:48:37	0.018	0.018	0.3	0.3	0.3
13680	11:49:37	0.019	0.019	0.3	0.3	0.3
13740	11:50:37	0.018	0.019	0.3	0.3	0.3
13800	11:51:37	0.019	0.019	0.3	0.3	0.3
13860	11:52:37	0.018	0.019	0.3	0.3	0.3
13920	11:53:37	0.019	0.019	0.3	0.3	0.3
13980	11:54:37	0.018	0.019	0.3	0.3	0.3
14040	11:55:37	0.018	0.019	0.3	0.3	0.3
14100	11:56:37	0.019	0.019	0.3	0.3	0.3
14160	11:57:37	0.018	0.019	0.3	0.3	0.3
14220	11:58:37	0.019	0.019	0.3	0.3	0.3
14280	11:59:37	0.018	0.019	0.3	0.3	0.3
14340	12:00:37	0.018	0.019	0.3	0.3	0.3
14400	12:01:37	0.018	0.019	0.3	0.3	0.2
14460	12:02:37	0.019	0.020	0.3	0.3	0.2
14520	12:03:37	0.02	0.020	0.3	0.3	0.2
14580	12:04:37	0.02	0.020	0.3	0.3	0.2
14640	12:05:37	0.019	0.020	0.3	0.3	0.2
14700	12:06:37	0.02	0.020	0.3	0.3	0.2
14760	12:07:37	0.02	0.020	0.3	0.3	0.2
14820	12:08:37	0.02	0.020	0.2	0.2	0.2
14880	12:09:37	0.019	0.019	0.2	0.2	0.2
14940	12:10:37	0.019	0.019	0.2	0.2	0.2
15000	12:11:37	0.019	0.019	0.2	0.2	0.2
15060	12:12:37	0.02	0.019	0.2	0.2	0.2
15120	12:13:37	0.02	0.019	0.2	0.2	0.2
15180	12:14:37	0.019	0.019	0.2	0.2	0.2
15240	12:15:37	0.02	0.019	0.2	0.2	0.2
15300	12:16:37	0.02	0.019	0.2	0.2	0.2
15360	12:17:37	0.02	0.019	0.2	0.2	0.2
15420	12:18:37	0.023	0.019	0.2	0.2	0.2
15480	12:19:37	0.019	0.019	0.2	0.2	0.2
15540	12:20:37	0.018	0.019	0.2	0.2	0.2
15600	12:21:37	0.018	0.019	0.2	0.2	0.2
15660	12:22:37	0.019	0.019	0.2	0.2	0.2
15720	12:23:37	0.019	0.019	0.2	0.2	0.2
15780	12:24:37	0.019	0.019	0.2	0.2	0.2
15840	12:25:37	0.018	0.019	0.2	0.2	0.2

CAMP Station
CHA - 3

Elapsed Time (seconds)	Timestamp	Mass Concentration Total (mg/m3)	Dustrak TWA (mg/m3)	PID Average (ppm)	PID Maximum (ppm)	PID TWA (ppm)
15900	12:26:37	0.018	0.019	0.2	0.2	0.2
15960	12:27:37	0.019	0.019	0.2	0.2	0.2
16020	12:28:37	0.018	0.020	0.2	0.2	0.2
16080	12:29:37	0.018	0.020	0.2	0.2	0.2
16140	12:30:37	0.019	0.020	0.2	0.2	0.2
16200	12:31:37	0.019	0.020	0.2	0.2	0.2
16260	12:32:37	0.019	0.020	0.2	0.2	0.2
16320	12:33:37	0.019	0.020	0.2	0.2	0.2
16380	12:34:37	0.019	0.020	0.2	0.2	0.2
16440	12:35:37	0.019	0.020	0.2	0.2	0.2
16500	12:36:37	0.019	0.020	0.2	0.2	0.2
16560	12:37:37	0.019	0.020	0.2	0.2	0.2
16620	12:38:37	0.021	0.020	0.2	0.2	0.2
16680	12:39:37	0.022	0.020	0.2	0.2	0.2
16740	12:40:37	0.02	0.020	0.2	0.2	0.2
16800	12:41:37	0.022	0.020	0.2	0.2	0.2
16860	12:42:37	0.021	0.020	0.2	0.2	0.2
16920	12:43:37	0.021	0.019	0.2	0.2	0.2
16980	12:44:37	0.02	0.019	0.2	0.2	0.2
17040	12:45:37	0.021	0.019	0.2	0.2	0.2
17100	12:46:37	0.019	0.019	0.2	0.2	0.2
17160	12:47:37	0.019	0.019	0.2	0.2	0.2
17220	12:48:37	0.019	0.019	0.2	0.2	0.2
17280	12:49:37	0.019	0.019	0.2	0.2	0.2
17340	12:50:37	0.019	0.020	0.2	0.2	0.2
17400	12:51:37	0.02	0.020	0.2	0.2	0.2
17460	12:52:37	0.021	0.019	0.2	0.2	0.2
17520	12:53:37	0.019	0.019	0.2	0.2	0.2
17580	12:54:37	0.018	0.019	0.2	0.2	0.2
17640	12:55:37	0.019	0.019	0.2	0.2	0.2
17700	12:56:37	0.019	0.019	0.2	0.2	0.2
17760	12:57:37	0.018	0.019	0.2	0.2	0.2
17820	12:58:37	0.018	0.020	0.2	0.2	0.2
17880	12:59:37	0.02	0.020	0.2	0.2	0.2
17940	13:00:37	0.02	0.020	0.2	0.2	0.2
18000	13:01:37	0.019	0.020	0.2	0.2	0.2
18060	13:02:37	0.021	0.020	0.2	0.2	0.2
18120	13:03:37	0.021	0.020	0.2	0.2	0.2
18180	13:04:37	0.021	0.020	0.2	0.2	0.2
18240	13:05:37	0.019	0.020	0.2	0.2	0.2
18300	13:06:37	0.019	0.020	0.2	0.2	0.2
18360	13:07:37	0.019	0.020	0.2	0.2	0.2
18420	13:08:37	0.018	0.020	0.2	0.2	0.2
18480	13:09:37	0.018	0.020	0.2	0.2	0.2
18540	13:10:37	0.018	0.020	0.2	0.2	0.2
18600	13:11:37	0.022	0.020	0.2	0.2	0.2
18660	13:12:37	0.029	0.020	0.2	0.2	0.2

CAMP Station
CHA - 3

Elapsed Time (seconds)	Timestamp	Mass Concentration Total (mg/m3)	Dustrak TWA (mg/m3)	PID Average (ppm)	PID Maximum (ppm)	PID TWA (ppm)
18720	13:13:37	0.021	0.019	0.2	0.2	0.2
18780	13:14:37	0.019	0.019	0.2	0.2	0.2
18840	13:15:37	0.019	0.019	0.2	0.2	0.2
18900	13:16:37	0.019	0.019	0.2	0.2	0.2
18960	13:17:37	0.019	0.019	0.2	0.2	0.2
19020	13:18:37	0.019	0.019	0.2	0.2	0.2
19080	13:19:37	0.018	0.019	0.2	0.2	0.2
19140	13:20:37	0.019	0.019	0.2	0.2	0.2
19200	13:21:37	0.018	0.019	0.2	0.2	0.2
19260	13:22:37	0.019	0.019	0.2	0.2	0.2
19320	13:23:37	0.019	0.019	0.2	0.2	0.2
19380	13:24:37	0.019	0.019	0.2	0.2	0.2
19440	13:25:37	0.019	0.019	0.2	0.2	0.2
19500	13:26:37	0.019	0.019	0.2	0.2	0.2
19560	13:27:37	0.02	0.019	0.2	0.2	0.2
19620	13:28:37	0.02	0.019	0.2	0.2	0.2
19680	13:29:37	0.02	0.019	0.2	0.4	0.2
19740	13:30:37	0.019	0.019	0.2	0.2	0.2
19800	13:31:37	0.022	0.019	0.2	0.2	0.2
19860	13:32:37	0.021	0.019	0.2	0.2	0.2
19920	13:33:37	0.019	0.019	0.2	0.2	0.2
19980	13:34:37	0.019	0.019	0.2	0.2	0.2
20040	13:35:37	0.018	0.019	0.2	0.2	0.2
20100	13:36:37	0.018	0.019	0.2	0.2	0.2
20160	13:37:37	0.019	0.019	0.2	0.2	0.2
20220	13:38:37	0.018	0.019	0.2	0.2	0.2
20280	13:39:37	0.019	0.019	0.2	0.2	0.2
20340	13:40:37	0.019	0.019	0.2	0.2	0.2
20400	13:41:37	0.019	0.019	0.2	0.2	0.2
20460	13:42:37	0.019	0.019	0.2	0.2	0.2
20520	13:43:37	0.02	0.018	0.2	0.2	0.2
20580	13:44:37	0.019	0.018	0.2	0.2	0.2
20640	13:45:37	0.019	0.018	0.2	0.2	0.2
20700	13:46:37	0.018	0.018	0.2	0.2	0.2
20760	13:47:37	0.019	0.018	0.2	0.2	0.2
20820	13:48:37	0.018	0.019	0.2	0.2	0.2
20880	13:49:37	0.018	0.019	0.2	0.2	0.2
20940	13:50:37	0.018	0.019	0.2	0.2	0.2
21000	13:51:37	0.018	0.019	0.2	0.2	0.2
21060	13:52:37	0.018	0.019	0.2	0.2	0.2
21120	13:53:37	0.018	0.019	0.2	0.2	0.2
21180	13:54:37	0.019	0.019	0.2	0.2	0.2
21240	13:55:37	0.019	0.019	0.2	0.2	0.2
21300	13:56:37	0.018	0.019	0.2	0.2	0.2
21360	13:57:37	0.018	0.019	0.2	0.2	0.2
21420	13:58:37	0.018	0.019	0.2	0.2	0.2
21480	13:59:37	0.018	0.019	0.2	0.2	0.2
21540	14:00:37	0.02	0.020	0.2	0.2	0.2
21600	14:01:37	0.019	0.019	0.2	0.2	0.2
21660	14:02:37	0.021	0.020	0.2	0.2	0.2
21720	14:03:37	0.018	0.019	0.2	0.2	0.2
21780	14:04:37	0.019	0.020	0.2	0.2	0.2
21840	14:05:37	0.02	0.020	0.2	0.2	0.2

CAMP Station
CHA - 3

Elapsed Time (seconds)	Timestamp	Mass Concentration Total (mg/m3)	Dustrak TWA (mg/m3)	PID Average (ppm)	PID Maximum (ppm)	PID TWA (ppm)
6/25/19 6:38 AM						
60	6:38:05	0.033	0.034	0.0	0.1	0.0
120	6:39:05	0.033	0.034	0.0	0.0	0.0
180	6:40:05	0.033	0.034	0.0	0.0	0.0
240	6:41:05	0.034	0.034	0.0	0.0	0.0
300	6:42:05	0.034	0.034	0.0	0.0	0.0
360	6:43:05	0.035	0.034	0.0	0.0	0.0
420	6:44:05	0.034	0.034	0.0	0.0	0.0
480	6:45:05	0.034	0.034	0.0	0.0	0.0
540	6:46:05	0.034	0.034	0.0	0.0	0.0
600	6:47:05	0.034	0.034	0.0	0.0	0.0
660	6:48:05	0.034	0.034	0.0	0.0	0.0
720	6:49:05	0.034	0.035	0.0	0.0	0.0
780	6:50:05	0.034	0.035	0.0	0.0	0.0
840	6:51:05	0.034	0.035	0.0	0.1	0.0
900	6:52:05	0.035	0.035	0.0	0.0	0.0
960	6:53:05	0.034	0.035	0.0	0.0	0.0
1020	6:54:05	0.034	0.035	0.0	0.0	0.0
1080	6:55:05	0.034	0.034	0.0	0.0	0.0
1140	6:56:05	0.034	0.035	0.0	0.0	0.0
1200	6:57:05	0.034	0.035	0.0	0.0	0.0
1260	6:58:05	0.035	0.035	0.0	0.0	0.0
1320	6:59:05	0.036	0.035	0.0	0.0	0.0
1380	7:00:05	0.035	0.034	0.0	0.0	0.0
1440	7:01:05	0.034	0.033	0.0	0.0	0.0
1500	7:02:05	0.035	0.032	0.0	0.0	0.0
1560	7:03:05	0.036	0.031	0.0	0.0	0.0
1620	7:04:05	0.035	0.032	0.0	0.0	0.0
1680	7:05:05	0.035	0.030	0.0	0.0	0.0
1740	7:06:05	0.034	0.029	0.0	0.0	0.0
1800	7:07:05	0.034	0.028	0.0	0.0	0.0
1860	7:08:05	0.033	0.028	0.0	0.0	0.0
1920	7:09:05	0.033	0.027	0.0	0.0	0.1
1980	7:10:05	0.041	0.027	0.1	1.0	0.1
2040	7:11:05	0.031	0.025	0.0	0.2	0.1
2100	7:12:05	0.033	0.023	0.0	0.0	0.1
2160	7:13:05	0.033	0.022	0.0	0.0	0.1
2220	7:14:05	0.026	0.020	0.0	0.0	0.1
2280	7:15:05	0.022	0.019	0.0	0.0	0.1
2340	7:16:05	0.021	0.018	0.0	0.0	0.1
2400	7:17:05	0.021	0.017	0.0	0.0	0.1
2460	7:18:05	0.041	0.016	0.4	3.3	0.1
2520	7:19:05	0.016	0.016	0.1	0.5	0.0
2580	7:20:05	0.016	0.015	0.0	0.0	0.1
2640	7:21:05	0.016	0.015	0.0	0.0	0.1
2700	7:22:05	0.041	0.014	0.0	0.5	0.1
2760	7:23:05	0.015	0.012	0.2	0.9	0.1
2820	7:24:05	0.025	0.011	0.0	0.0	0.1
2880	7:25:05	0.015	0.010	0.3	1.5	0.1
2940	7:26:05	0.01	0.010	0.0	0.0	0.0
3000	7:27:05	0.009	0.009	0.0	0.0	0.0
3060	7:28:05	0.01	0.009	0.1	0.7	0.0
3120	7:29:05	0.009	0.009	0.0	0.1	0.0

CAMP Station
CHA - 3

Elapsed Time (seconds)	Timestamp	Mass Concentration Total (mg/m3)	Dustrak TWA (mg/m3)	PID Average (ppm)	PID Maximum (ppm)	PID TWA (ppm)
3180	7:30:05	0.008	0.009	0.0	0.0	0.0
3240	7:31:05	0.008	0.009	0.0	0.0	0.0
3300	7:32:05	0.007	0.009	0.0	0.0	0.0
3360	7:33:05	0.036	0.009	0.0	0.0	0.0
3420	7:34:05	0.007	0.007	0.6	3.1	0.0
3480	7:35:05	0.007	0.007	0.0	0.1	0.0
3540	7:36:05	0.007	0.007	0.0	0.0	0.0
3600	7:37:05	0.007	0.007	0.0	0.0	0.0
3660	7:38:05	0.006	0.007	0.0	0.0	0.0
3720	7:39:05	0.007	0.007	0.0	0.0	0.0
3780	7:40:05	0.007	0.007	0.0	0.0	0.0
3840	7:41:05	0.006	0.007	0.0	0.0	0.0
3900	7:42:05	0.006	0.007	0.0	0.0	0.0
3960	7:43:05	0.007	0.006	0.0	0.0	0.0
4020	7:44:05	0.007	0.006	0.0	0.0	0.0
4080	7:45:05	0.01	0.006	0.0	0.0	0.0
4140	7:46:05	0.008	0.006	0.0	0.2	0.0
4200	7:47:05	0.007	0.006	0.0	0.0	0.0
4260	7:48:05	0.007	0.006	0.0	0.0	0.0
4320	7:49:05	0.006	0.005	0.0	0.0	0.0
4380	7:50:05	0.007	0.005	0.0	0.0	0.0
4440	7:51:05	0.005	0.005	0.0	0.0	0.0
4500	7:52:05	0.005	0.005	0.0	0.0	0.0
4560	7:53:05	0.006	0.008	0.0	0.0	0.0
4620	7:54:05	0.006	0.008	0.0	0.0	0.0
4680	7:55:05	0.006	0.010	0.0	0.0	0.0
4740	7:56:05	0.005	0.013	0.0	0.0	0.1
4800	7:57:05	0.005	0.015	0.0	0.0	0.1
4860	7:58:05	0.005	0.015	0.0	0.0	0.1
4920	7:59:05	0.006	0.016	0.0	0.0	0.1
4980	8:00:05	0.005	0.017	0.0	0.0	0.2
5040	8:01:05	0.005	0.017	0.0	0.0	0.2
5100	8:02:05	0.005	0.017	0.0	0.0	0.3
5160	8:03:05	0.005	0.018	0.0	0.0	0.3
5220	8:04:05	0.005	0.018	0.0	0.0	0.4
5280	8:05:05	0.006	0.018	0.0	0.0	0.4
5340	8:06:05	0.005	0.018	0.0	0.0	0.4
5400	8:07:05	0.041	0.018	0.0	0.0	0.5
5460	8:08:05	0.012	0.015	0.6	2.0	0.5
5520	8:09:05	0.039	0.015	0.0	0.1	0.5
5580	8:10:05	0.043	0.013	0.3	0.6	0.6
5640	8:11:05	0.032	0.011	0.2	0.3	0.6
5700	8:12:05	0.007	0.009	0.5	1.1	0.6
5760	8:13:05	0.031	0.009	0.6	1.3	0.6
5820	8:14:05	0.019	0.007	0.8	1.5	0.6

CAMP Station
CHA - 3

Elapsed Time (seconds)	Timestamp	Mass Concentration Total (mg/m3)	Dustrak TWA (mg/m3)	PID Average (ppm)	PID Maximum (ppm)	PID TWA (ppm)
5880	8:15:05	0.005	0.007	0.6	0.6	0.6
5940	8:16:05	0.006	0.007	0.5	0.5	0.6
6000	8:17:05	0.007	0.007	0.6	0.6	0.6
6060	8:18:05	0.005	0.007	0.6	0.6	0.6
6120	8:19:05	0.006	0.007	0.6	0.6	0.6
6180	8:20:05	0.006	0.007	0.6	0.6	0.6
6240	8:21:05	0.006	0.007	0.6	0.6	0.6
6300	8:22:05	0.006	0.007	0.6	0.6	0.6
6360	8:23:05	0.006	0.007	0.6	0.6	0.6
6420	8:24:05	0.013	0.007	0.6	0.7	0.6
6480	8:25:05	0.007	0.006	0.6	0.9	0.6
6540	8:26:05	0.006	0.006	0.6	0.6	0.6
6600	8:27:05	0.007	0.006	0.6	0.6	0.6
6660	8:28:05	0.006	0.006	0.6	0.6	0.6
6720	8:29:05	0.007	0.006	0.6	0.6	0.6
6780	8:30:05	0.007	0.006	0.6	0.6	0.6
6840	8:31:05	0.005	0.006	0.6	0.6	0.6
6900	8:32:05	0.005	0.006	0.6	0.6	0.6
6960	8:33:05	0.007	0.006	0.6	0.6	0.6
7020	8:34:05	0.006	0.006	0.6	0.6	0.6
7080	8:35:05	0.006	0.006	0.6	0.6	0.6
7140	8:36:05	0.006	0.006	0.6	0.6	0.6
7200	8:37:05	0.006	0.006	0.6	0.6	0.6
7260	8:38:05	0.006	0.006	0.6	0.6	0.6
7320	8:39:05	0.006	0.006	0.6	0.6	0.6
7380	8:40:05	0.006	0.006	0.6	0.6	0.6
7440	8:41:05	0.006	0.006	0.6	0.6	0.6
7500	8:42:05	0.006	0.006	0.6	0.6	0.6
7560	8:43:05	0.006	0.006	0.6	0.6	0.6
7620	8:44:05	0.006	0.006	0.6	0.6	0.6
7680	8:45:05	0.006	0.006	0.6	0.6	0.6
7740	8:46:05	0.007	0.006	0.6	0.6	0.6
7800	8:47:05	0.007	0.006	0.6	0.6	0.6
7860	8:48:05	0.007	0.006	0.6	0.6	0.6
7920	8:49:05	0.007	0.006	0.6	0.6	0.6
7980	8:50:05	0.009	0.006	0.6	0.9	0.6
8040	8:51:05	0.006	0.007	0.6	0.9	0.6
8100	8:52:05	0.006	0.007	0.6	0.6	0.6
8160	8:53:05	0.006	0.007	0.6	0.6	0.5
8220	8:54:05	0.006	0.007	0.6	0.6	0.5
8280	8:55:05	0.006	0.007	0.6	0.6	0.5
8340	8:56:05	0.006	0.007	0.6	0.6	0.5
8400	8:57:05	0.006	0.007	0.6	0.6	0.5
8460	8:58:05	0.006	0.007	0.6	0.6	0.5
8520	8:59:05	0.006	0.008	0.5	0.6	0.5
8580	9:00:05	0.006	0.008	0.5	0.6	0.5
8640	9:01:05	0.007	0.008	0.5	0.6	0.5

CAMP Station
CHA - 3

Elapsed Time (seconds)	Timestamp	Mass Concentration Total (mg/m3)	Dustrak TWA (mg/m3)	PID Average (ppm)	PID Maximum (ppm)	PID TWA (ppm)
8700	9:02:05	0.007	0.008	0.5	0.6	0.5
8760	9:03:05	0.007	0.008	0.5	0.6	0.5
8820	9:04:05	0.007	0.008	0.5	0.6	0.5
8880	9:05:05	0.015	0.008	0.6	0.9	0.5
6/25/2019 restarted 09:06 (replaced enclosures)						
60	9:06:51	0.008	0.007	0.5	0.7	0.4
120	9:07:51	0.007	0.007	0.3	0.3	0.4
180	9:08:51	0.007	0.007	0.3	0.3	0.5
240	9:09:51	0.008	0.007	0.4	0.4	0.5
300	9:10:51	0.007	0.007	0.4	0.4	0.5
360	9:11:51	0.007	0.007	0.4	0.4	0.5
420	9:12:51	0.007	0.007	0.4	0.4	0.5
480	9:13:51	0.007	0.007	0.5	0.5	0.5
540	9:14:51	0.007	0.007	0.5	0.5	0.5
600	9:15:51	0.007	0.008	0.5	0.5	0.5
660	9:16:51	0.008	0.008	0.5	0.5	0.5
720	9:17:51	0.009	0.008	0.5	0.5	0.5
780	9:18:51	0.007	0.008	0.5	0.5	0.5
840	9:19:51	0.007	0.008	0.5	0.5	0.5
900	9:20:51	0.007	0.008	0.5	0.5	0.5
960	9:21:51	0.007	0.010	0.5	0.5	0.5
1020	9:22:51	0.007	0.010	0.5	0.5	0.5
1080	9:23:51	0.008	0.010	0.5	0.5	0.5
1140	9:24:51	0.008	0.010	0.5	0.5	0.5
1200	9:25:51	0.007	0.010	0.5	0.5	0.5
1260	9:26:51	0.008	0.011	0.5	0.5	0.5
1320	9:27:51	0.008	0.011	0.5	0.5	0.5
1380	9:28:51	0.007	0.011	0.5	0.5	0.5
1440	9:29:51	0.008	0.011	0.5	0.5	0.5
1500	9:30:51	0.007	0.011	0.5	0.5	0.6
1560	9:31:51	0.016	0.012	0.5	0.5	0.6
1620	9:32:51	0.008	0.011	0.6	0.8	0.6
1680	9:33:51	0.008	0.011	0.5	0.6	0.5
1740	9:34:51	0.008	0.011	0.5	0.5	0.5
1800	9:35:51	0.034	0.011	0.5	0.5	0.5
1860	9:36:51	0.012	0.009	0.5	0.5	0.5
1920	9:37:51	0.008	0.009	0.8	1.6	0.5
1980	9:38:51	0.009	0.009	0.5	0.6	0.5
2040	9:39:51	0.008	0.009	0.5	0.5	0.5
2100	9:40:51	0.019	0.010	0.5	0.5	0.5
2160	9:41:51	0.009	0.010	0.7	1.3	0.5
2220	9:42:51	0.01	0.010	0.6	0.6	0.5
2280	9:43:51	0.008	0.009	0.5	0.5	0.5
2340	9:44:51	0.008	0.010	0.6	0.7	0.5
2400	9:45:51	0.008	0.010	0.5	0.6	0.5
2460	9:46:51	0.008	0.010	0.5	0.5	0.5
2520	9:47:51	0.008	0.010	0.5	0.5	0.5
2580	9:48:51	0.009	0.010	0.5	0.5	0.5
2640	9:49:51	0.009	0.010	0.5	0.5	0.5
2700	9:50:51	0.008	0.011	0.5	0.5	0.5
2760	9:51:51	0.008	0.011	0.5	0.5	0.5
2820	9:52:51	0.009	0.011	0.5	0.5	0.5
2880	9:53:51	0.009	0.011	0.5	0.5	0.5

CAMP Station
CHA - 3

Elapsed Time (seconds)	Timestamp	Mass Concentration Total (mg/m3)	Dustrak TWA (mg/m3)	PID Average (ppm)	PID Maximum (ppm)	PID TWA (ppm)
2940	9:54:51	0.023	0.012	0.5	0.5	0.5
3000	9:55:51	0.009	0.011	0.5	0.5	0.6
3060	9:56:51	0.009	0.012	0.7	1.7	0.6
3120	9:57:51	0.009	0.012	0.5	0.6	0.5
3180	9:58:51	0.009	0.012	0.5	0.5	0.5
3240	9:59:51	0.012	0.012	0.5	0.5	0.5
3300	10:00:51	0.01	0.012	0.5	0.6	0.5
3360	10:01:51	0.01	0.012	0.6	0.7	0.5
3420	10:02:51	0.012	0.012	0.5	0.6	0.5
3480	10:03:51	0.011	0.012	0.6	0.7	0.5
3540	10:04:51	0.01	0.012	0.5	0.6	0.5
3600	10:05:51	0.01	0.013	0.6	0.7	0.5
3660	10:06:51	0.015	0.013	0.5	0.5	0.5
3720	10:07:51	0.012	0.013	0.5	0.6	0.5
3780	10:08:51	0.023	0.013	0.7	0.9	0.6
3840	10:09:51	0.011	0.012	0.6	1.0	0.5
3900	10:10:51	0.011	0.012	0.6	0.8	0.5
3960	10:11:51	0.011	0.012	0.5	0.5	0.5
4020	10:12:51	0.011	0.012	0.5	0.5	0.5
4080	10:13:51	0.013	0.012	0.5	0.5	0.5
4140	10:14:51	0.011	0.012	0.5	0.5	0.5
4200	10:15:51	0.011	0.012	0.5	0.5	0.5
4260	10:16:51	0.01	0.012	0.6	0.7	0.5
4320	10:17:51	0.011	0.013	0.5	0.5	0.5
4380	10:18:51	0.012	0.013	0.5	0.5	0.5
4440	10:19:51	0.016	0.013	0.5	0.5	0.5
4500	10:20:51	0.017	0.013	0.6	0.9	0.5
4560	10:21:51	0.012	0.014	0.6	1.0	0.5
4620	10:22:51	0.011	0.014	0.7	1.4	0.6
4680	10:23:51	0.018	0.014	0.5	0.6	0.6
4740	10:24:51	0.011	0.014	0.6	1.0	0.6
4800	10:25:51	0.011	0.014	0.6	0.9	0.6
4860	10:26:51	0.011	0.014	0.5	0.5	0.5
4920	10:27:51	0.012	0.014	0.5	0.5	0.5
4980	10:28:51	0.011	0.014	0.5	0.5	0.5
5040	10:29:51	0.011	0.014	0.5	0.5	0.5
5100	10:30:51	0.013	0.014	0.5	0.5	0.5
5160	10:31:51	0.011	0.014	0.5	0.7	0.5
5220	10:32:51	0.015	0.014	0.5	0.6	0.5
5280	10:33:51	0.012	0.014	0.5	0.6	0.5
5340	10:34:51	0.021	0.014	0.5	0.5	0.5
5400	10:35:51	0.032	0.013	0.5	0.5	0.5
5460	10:36:51	0.012	0.012	0.9	2.0	0.5
5520	10:37:51	0.012	0.012	0.7	1.5	0.5
5580	10:38:51	0.011	0.012	0.6	0.7	0.5
5640	10:39:51	0.012	0.012	0.5	0.5	0.5
5700	10:40:51	0.013	0.012	0.5	0.5	0.5
5760	10:41:51	0.012	0.012	0.5	0.6	0.5
5820	10:42:51	0.012	0.012	0.5	0.5	0.5
5880	10:43:51	0.013	0.012	0.5	0.5	0.5
5940	10:44:51	0.011	0.012	0.5	0.6	0.5
6000	10:45:51	0.011	0.012	0.5	0.5	0.5
6060	10:46:51	0.012	0.012	0.5	0.5	0.5

CAMP Station
CHA - 3

Elapsed Time (seconds)	Timestamp	Mass Concentration Total (mg/m3)	Dustrak TWA (mg/m3)	PID Average (ppm)	PID Maximum (ppm)	PID TWA (ppm)
6120	10:47:51	0.011	0.012	0.5	0.5	0.5
6180	10:48:51	0.012	0.012	0.5	0.5	0.5
6240	10:49:51	0.012	0.012	0.5	0.5	0.5
6300	10:50:51	0.012	0.012	0.5	0.5	0.5
6360	10:51:51	0.013	0.012	0.5	0.5	0.5
6420	10:52:51	0.012	0.012	0.5	0.5	0.5
6480	10:53:51	0.011	0.012	0.5	0.5	0.5
6540	10:54:51	0.015	0.012	0.5	0.5	0.5
6600	10:55:51	0.012	0.012	0.5	0.5	0.5
6660	10:56:51	0.011	0.012	0.5	0.5	0.5
6720	10:57:51	0.011	0.012	0.5	0.5	0.5
6780	10:58:51	0.011	0.012	0.5	0.5	0.5
6840	10:59:51	0.014	0.012	0.5	0.5	0.5
6900	11:00:51	0.011	0.012	0.6	0.9	0.5
6960	11:01:51	0.011	0.012	0.5	0.6	0.5
7020	11:02:51	0.012	0.012	0.5	0.5	0.5
7080	11:03:51	0.015	0.012	0.5	0.5	0.5
7140	11:04:51	0.013	0.012	0.6	0.7	0.5
7200	11:05:51	0.012	0.012	0.6	0.8	0.5
7260	11:06:51	0.011	0.012	0.5	0.7	0.5
7320	11:07:51	0.012	0.012	0.6	0.7	0.6
7380	11:08:51	0.011	0.012	0.5	0.5	0.6
7440	11:09:51	0.011	0.012	0.5	0.5	0.6
7500	11:10:51	0.013	0.012	0.5	0.5	0.6
7560	11:11:51	0.012	0.014	0.5	0.6	0.6
7620	11:12:51	0.011	0.014	0.6	0.6	0.6
7680	11:13:51	0.011	0.014	0.5	0.5	0.6
7740	11:14:51	0.011	0.014	0.5	0.5	0.7
7800	11:15:51	0.012	0.014	0.5	0.6	0.7
7860	11:16:51	0.012	0.014	0.6	0.6	0.7
7920	11:17:51	0.012	0.014	0.6	0.6	0.7
7980	11:18:51	0.011	0.014	0.6	0.6	0.7
8040	11:19:51	0.014	0.015	0.6	0.6	0.7
8100	11:20:51	0.012	0.015	0.6	0.8	0.7
8160	11:21:51	0.013	0.015	0.6	0.6	0.7
8220	11:22:51	0.012	0.015	0.6	1.1	0.7
8280	11:23:51	0.012	0.015	0.6	1.0	0.7
8340	11:24:51	0.012	0.015	0.6	0.6	0.7
8400	11:25:51	0.039	0.015	0.6	0.6	0.7
8460	11:26:51	0.014	0.014	0.6	0.6	0.7
8520	11:27:51	0.012	0.013	1.5	4.8	0.7
8580	11:28:51	0.012	0.014	0.7	0.7	0.6
8640	11:29:51	0.013	0.014	0.6	0.6	0.6
8700	11:30:51	0.013	0.014	0.6	0.6	0.6
8760	11:31:51	0.014	0.014	0.6	0.6	0.6
8820	11:32:51	0.012	0.014	0.6	0.6	0.6
8880	11:33:51	0.021	0.014	0.6	0.6	0.6
8940	11:34:51	0.013	0.014	0.8	1.9	0.6
9000	11:35:51	0.013	0.014	0.6	0.7	0.6
9060	11:36:51	0.013	0.014	0.6	0.8	0.6
9120	11:37:51	0.013	0.014	0.6	0.6	0.6
9180	11:38:51	0.013	0.014	0.6	0.6	0.6
9240	11:39:51	0.013	0.014	0.6	0.6	0.6

CAMP Station
CHA - 3

Elapsed Time (seconds)	Timestamp	Mass Concentration Total (mg/m3)	Dustrak TWA (mg/m3)	PID Average (ppm)	PID Maximum (ppm)	PID TWA (ppm)
9300	11:40:51	0.014	0.014	0.5	0.6	0.6
9360	11:41:51	0.013	0.014	0.6	0.8	0.6
9420	11:42:51	0.013	0.014	0.6	0.8	0.6
9480	11:43:51	0.013	0.014	0.6	0.7	0.6
9540	11:44:51	0.019	0.014	0.5	0.6	0.6
9600	11:45:51	0.013	0.014	0.9	1.8	0.6
9660	11:46:51	0.014	0.014	0.6	0.7	0.6
9720	11:47:51	0.013	0.014	0.5	0.5	0.6
9780	11:48:51	0.013	0.014	0.6	0.7	0.6
9840	11:49:51	0.016	0.014	0.5	0.5	0.6
9900	11:50:51	0.013	0.014	0.7	1.1	0.6
9960	11:51:51	0.015	0.014	0.6	0.8	0.6
10020	11:52:51	0.014	0.014	0.6	1.2	0.6
10080	11:53:51	0.014	0.014	0.6	1.2	0.6
10140	11:54:51	0.014	0.015	0.5	0.6	0.6
10200	11:55:51	0.014	0.015	0.6	0.6	0.6
10260	11:56:51	0.014	0.015	0.6	0.6	0.6
10320	11:57:51	0.015	0.015	0.6	0.6	0.6
10380	11:58:51	0.014	0.015	0.5	0.5	0.6
10440	11:59:51	0.015	0.015	0.6	0.6	0.6
10500	12:00:51	0.014	0.015	0.6	0.9	0.6
10560	12:01:51	0.014	0.015	0.6	0.7	0.6
10620	12:02:51	0.015	0.015	0.6	0.7	0.6
10680	12:03:51	0.015	0.015	0.6	0.6	0.6
10740	12:04:51	0.015	0.015	0.6	0.7	0.6
10800	12:05:51	0.014	0.015	0.8	1.7	0.5
10860	12:06:51	0.015	0.015	0.6	0.6	0.5
10920	12:07:51	0.015	0.015	0.6	0.6	0.5
10980	12:08:51	0.015	0.015	0.5	0.6	0.5
11040	12:09:51	0.015	0.015	0.5	0.5	0.5
11100	12:10:51	0.014	0.015	0.5	0.5	0.5
11160	12:11:51	0.015	0.015	0.5	0.5	0.5
11220	12:12:51	0.015	0.015	0.5	0.7	0.5
11280	12:13:51	0.015	0.015	0.6	0.7	0.5
11340	12:14:51	0.015	0.016	0.6	1.1	0.5
11400	12:15:51	0.016	0.016	0.5	0.6	0.5
11460	12:16:51	0.015	0.016	0.5	0.5	0.5
11520	12:17:51	0.015	0.016	0.5	0.5	0.5
11580	12:18:51	0.015	0.016	0.5	0.5	0.5
11640	12:19:51	0.015	0.016	0.5	0.5	0.5
11700	12:20:51	0.015	0.016	0.5	0.5	0.5
11760	12:21:51	0.016	0.016	0.5	0.6	0.5
11820	12:22:51	0.016	0.016	0.5	0.6	0.5
11880	12:23:51	0.016	0.016	0.5	0.5	0.5
11940	12:24:51	0.016	0.016	0.6	0.9	0.5
12000	12:25:51	0.016	0.016	0.5	0.5	0.5
12060	12:26:51	0.016	0.016	0.5	0.5	0.5
12120	12:27:51	0.015	0.016	0.5	0.5	0.5
12180	12:28:51	0.016	0.016	0.5	0.5	0.5
12240	12:29:51	0.016	0.020	0.5	0.5	0.5
12300	12:30:51	0.016	0.021	0.5	0.5	0.5
12360	12:31:51	0.016	0.021	0.5	0.5	0.5
12420	12:32:51	0.016	0.023	0.5	0.5	0.5

CAMP Station
CHA - 3

Elapsed Time (seconds)	Timestamp	Mass Concentration Total (mg/m3)	Dustrak TWA (mg/m3)	PID Average (ppm)	PID Maximum (ppm)	PID TWA (ppm)
12480	12:33:51	0.016	0.023	0.5	0.5	0.6
12540	12:34:51	0.017	0.024	0.5	0.5	0.6
12600	12:35:51	0.016	0.024	0.5	0.5	0.6
12660	12:36:51	0.016	0.024	0.5	0.5	0.6
12720	12:37:51	0.016	0.024	0.5	0.5	0.6
12780	12:38:51	0.016	0.024	0.5	0.5	0.6
12840	12:39:51	0.017	0.025	0.5	0.5	0.6
12900	12:40:51	0.016	0.025	0.5	0.7	0.6
12960	12:41:51	0.016	0.025	0.5	0.5	0.6
13020	12:42:51	0.016	0.025	0.5	0.5	0.6
13080	12:43:51	0.079	0.025	0.5	0.5	0.6
13140	12:44:51	0.031	0.021	0.5	0.5	0.6
13200	12:45:51	0.017	0.020	1.1	4.6	0.6
13260	12:46:51	0.046	0.020	0.6	0.6	0.5
13320	12:47:51	0.017	0.018	0.6	1.4	0.5
13380	12:48:51	0.02	0.018	0.7	1.3	0.5
13440	12:49:51	0.018	0.018	0.5	0.5	0.5
13500	12:50:51	0.018	0.018	0.5	0.5	0.5
13560	12:51:51	0.022	0.018	0.5	0.5	0.5
13620	12:52:51	0.018	0.018	0.5	0.7	0.5
13680	12:53:51	0.018	0.018	0.5	0.5	0.4
13740	12:54:51	0.018	0.018	0.5	0.5	0.4
13800	12:55:51	0.019	0.018	0.5	0.5	0.4
13860	12:56:51	0.018	0.018	0.5	0.5	0.4
13920	12:57:51	0.018	0.018	0.5	0.5	0.4
13980	12:58:51	0.018	0.018	0.5	0.5	0.4
14040	12:59:51	0.018	0.018	0.5	0.5	0.4
14100	13:00:51	0.018	0.018	0.4	0.5	0.4
14160	13:01:51	0.018	0.018	0.4	0.5	0.4
14220	13:02:51	0.018	0.018	0.4	0.4	0.4
14280	13:03:51	0.018	0.019	0.4	0.4	0.4
14340	13:04:51	0.018	0.019	0.4	0.4	0.4
14400	13:05:51	0.018	0.019	0.4	0.4	0.4
14460	13:06:51	0.018	0.019	0.4	0.4	0.4
14520	13:07:51	0.018	0.019	0.4	0.4	0.4
14580	13:08:51	0.018	0.019	0.4	0.4	0.4
14640	13:09:51	0.018	0.019	0.4	0.4	0.4
14700	13:10:51	0.018	0.019	0.4	0.4	0.4
14760	13:11:51	0.019	0.019	0.4	0.4	0.4
14820	13:12:51	0.019	0.019	0.4	0.4	0.4
14880	13:13:51	0.019	0.019	0.4	0.4	0.4
14940	13:14:51	0.019	0.019	0.4	0.4	0.4
15000	13:15:51	0.019	0.019	0.4	0.5	0.4
15060	13:16:51	0.02	0.019	0.4	0.4	0.4
15120	13:17:51	0.019	0.019	0.4	0.4	0.4
15180	13:18:51	0.02	0.020	0.4	0.4	0.4
15240	13:19:51	0.02	0.020	0.4	0.4	0.4
15300	13:20:51	0.019	0.020	0.4	0.5	0.4
15360	13:21:51	0.02	0.020	0.4	0.4	0.4
15420	13:22:51	0.019	0.020	0.4	0.5	0.4
15480	13:23:51	0.019	0.020	0.4	0.4	0.4
15540	13:24:51	0.018	0.020	0.4	0.4	0.4
15600	13:25:51	0.02	0.020	0.4	0.4	0.4

CAMP Station
CHA - 3

Elapsed Time (seconds)	Timestamp	Mass Concentration Total (mg/m3)	Dustrak TWA (mg/m3)	PID Average (ppm)	PID Maximum (ppm)	PID TWA (ppm)
15660	13:26:51	0.019	0.020	0.4	0.4	0.4
15720	13:27:51	0.019	0.020	0.4	0.4	0.4
15780	13:28:51	0.019	0.020	0.4	0.4	0.4
15840	13:29:51	0.019	0.020	0.4	0.4	0.4
15900	13:30:51	0.019	0.020	0.3	0.4	0.4
15960	13:31:51	0.022	0.020	0.3	0.4	0.4
16020	13:32:51	0.021	0.020	0.3	0.3	0.4
16080	13:33:51	0.02	0.020	0.4	0.5	0.4
16140	13:34:51	0.02	0.020	0.4	0.4	0.4
16200	13:35:51	0.024	0.020	0.4	0.4	0.4
16260	13:36:51	0.019	0.020	0.4	0.4	0.4
16320	13:37:51	0.025	0.020	0.6	1.7	0.4
16380	13:38:51	0.02	0.019	0.4	0.4	0.4
16440	13:39:51	0.019	0.020	0.4	0.5	0.4
16500	13:40:51	0.019	0.020	0.4	0.4	0.4
16560	13:41:51	0.019	0.020	0.4	0.4	0.4
16620	13:42:51	0.019	0.020	0.4	0.4	0.4
16680	13:43:51	0.02	0.020	0.3	0.4	0.4
16740	13:44:51	0.019	0.020	0.4	0.6	0.4
16800	13:45:51	0.02	0.020	0.4	0.4	0.4
16860	13:46:51	0.019	0.020	0.4	0.4	0.4
16920	13:47:51	0.019	0.020	0.4	0.4	0.4
16980	13:48:51	0.019	0.020	0.4	0.4	0.4
17040	13:49:51	0.019	0.020	0.4	0.4	0.4
17100	13:50:51	0.019	0.020	0.4	0.4	0.4
17160	13:51:51	0.019	0.021	0.4	0.4	0.4
17220	13:52:51	0.021	0.021	0.3	0.4	0.4
17280	13:53:51	0.033	0.021	0.4	0.4	0.4
17340	13:54:51	0.019	0.020	0.7	1.8	0.4
17400	13:55:51	0.019	0.020	0.4	0.5	0.4
17460	13:56:51	0.019	0.020	0.4	0.4	0.4
17520	13:57:51	0.02	0.020	0.4	0.4	0.4
17580	13:58:51	0.02	0.020	0.4	0.4	0.4
17640	13:59:51	0.021	0.020	0.4	0.4	0.4
17700	14:00:51	0.019	0.020	0.4	0.6	0.4
17760	14:01:51	0.019	0.020	0.4	0.4	0.4
17820	14:02:51	0.019	0.020	0.4	0.4	0.4
17880	14:03:51	0.019	0.020	0.4	0.4	0.4
17940	14:04:51	0.02	0.020	0.4	0.4	0.4
18000	14:05:51	0.022	0.020	0.4	0.4	0.4
18060	14:06:51	0.02	0.020	0.5	1.0	0.4

CAMP Station
CHA - 3

Elapsed Time (seconds)	Timestamp	Mass Concentration Total (mg/m3)	Dustrak TWA (mg/m3)	PID Average (ppm)	PID Maximum (ppm)	PID TWA (ppm)
18120	14:07:51	0.02	0.020	0.4	0.4	0.3
18180	14:08:51	0.02	0.020	0.3	0.3	0.3
18240	14:09:51	0.019	0.020	0.3	0.3	0.3
18300	14:10:51	0.019	0.020	0.3	0.3	0.3
18360	14:11:51	0.019	0.020	0.4	0.5	0.3
18420	14:12:51	0.02	0.020	0.4	0.4	0.3
18480	14:13:51	0.019	0.021	0.3	0.3	0.3
18540	14:14:51	0.02	0.022	0.3	0.3	0.3
18600	14:15:51	0.02	0.022	0.4	0.9	0.3
18660	14:16:51	0.019	0.022	0.4	0.7	0.3
18720	14:17:51	0.02	0.022	0.4	0.5	0.3
18780	14:18:51	0.019	0.022	0.3	0.4	0.3
18840	14:19:51	0.019	0.023	0.3	0.3	0.3
18900	14:20:51	0.02	0.023	0.3	0.3	0.3
18960	14:21:51	0.02	0.023	0.3	0.3	0.3
19020	14:22:51	0.02	0.023	0.3	0.3	0.3
19080	14:23:51	0.026	0.023	0.3	0.3	0.3
19140	14:24:51	0.022	0.022	0.5	1.2	0.3
19200	14:25:51	0.022	0.022	0.3	0.4	0.3
19260	14:26:51	0.021	0.022	0.3	0.3	0.3
19320	14:27:51	0.021	0.022	0.3	0.4	0.3
19380	14:28:51	0.036	0.022	0.3	0.3	0.3
19440	14:29:51	0.024	0.021	0.4	0.9	0.3
19500	14:30:51	0.024	0.021	0.3	0.3	0.3
19560	14:31:51	0.022	0.021	0.3	0.3	0.3
19620	14:32:51	0.021	0.021	0.3	0.3	0.3
19680	14:33:51	0.021	0.021	0.3	0.4	0.3
19740	14:34:51	0.021	0.021	0.3	0.3	0.3
19800	14:35:51	0.021	0.021	0.3	0.3	0.3
19860	14:36:51	0.021	0.021	0.3	0.3	0.3
19920	14:37:51	0.02	0.021	0.3	0.3	0.3
19980	14:38:51	0.02	0.021	0.3	0.3	0.3
20040	14:39:51	0.02	0.021	0.3	0.3	0.3
20100	14:40:51	0.021	0.021	0.3	0.3	0.3
20160	14:41:51	0.021	0.021	0.3	0.3	0.3
20220	14:42:51	0.021	0.021	0.3	0.3	0.3
20280	14:43:51	0.021	0.020	0.3	0.3	0.3
20340	14:44:51	0.021	0.020	0.3	0.3	0.3
20400	14:45:51	0.021	0.020	0.3	0.3	0.3
20460	14:46:51	0.02	0.020	0.3	0.3	0.3
20520	14:47:51	0.02	0.020	0.3	0.3	0.3
20580	14:48:51	0.021	0.020	0.3	0.3	0.3
20640	14:49:51	0.021	0.020	0.3	0.3	0.3
20700	14:50:51	0.02	0.020	0.3	0.3	0.3
20760	14:51:51	0.02	0.020	0.3	0.3	0.3
20820	14:52:51	0.02	0.020	0.3	0.3	0.3
20880	14:53:51	0.02	0.021	0.3	0.3	0.3
20940	14:54:51	0.02	0.021	0.3	0.3	0.3
21000	14:55:51	0.021	0.021	0.3	0.3	0.3
21060	14:56:51	0.021	0.021	0.3	0.3	0.3
21120	14:57:51	0.02	0.021	0.3	0.3	0.3
21180	14:58:51	0.021	0.021	0.3	0.3	0.3

CAMP Station
CHA - 3

Elapsed Time (seconds)	Timestamp	Mass Concentration Total (mg/m3)	Dustrak TWA (mg/m3)	PID Average (ppm)	PID Maximum (ppm)	PID TWA (ppm)
6/26/19 6:34 AM						
60	6:34:52	0.019	0.015	Dustrak started before the PID		
120	6:35:52	0.016	0.014			
180	6:36:52	0.015	0.014			
240	6:37:52	0.014	0.013			
300	6:38:52	0.014	0.013			
360	6:39:52	0.014	0.013			
420	6:40:52	0.02	0.012			
480	6:41:52	0.01	0.012			
540	6:42:52	0.008	0.012			
600	6:43:52	0.012	0.012			
660	6:44:52	0.039	0.012			
720	6:45:52	0.01	0.010	0.0	0.0	0.0
780	6:46:52	0.01	0.010	0.0	0.0	0.0
840	6:47:52	0.01	0.010	0.0	0.0	0.0
900	6:48:52	0.01	0.009	0.0	0.0	0.0
960	6:49:52	0.01	0.009	0.0	0.0	0.0
1020	6:50:52	0.01	0.009	0.0	0.0	0.0
1080	6:51:52	0.009	0.009	0.0	0.0	0.0
1140	6:52:52	0.009	0.009	0.0	0.0	0.0
1200	6:53:52	0.01	0.009	0.0	0.0	0.0
1260	6:54:52	0.01	0.009	0.0	0.0	0.0
1320	6:55:52	0.01	0.009	0.0	0.0	0.0
1380	6:56:52	0.009	0.009	0.0	0.0	0.0
1440	6:57:52	0.009	0.009	0.0	0.0	0.0
1500	6:58:52	0.009	0.009	0.0	0.0	0.0
1560	6:59:52	0.009	0.009	0.0	0.0	0.0
1620	7:00:52	0.009	0.009	0.0	0.0	0.0
1680	7:01:52	0.01	0.009	0.0	0.0	0.0
1740	7:02:52	0.009	0.009	0.0	0.0	0.0
1800	7:03:52	0.009	0.009	0.0	0.0	0.0
1860	7:04:52	0.009	0.009	0.0	0.0	0.0
1920	7:05:52	0.009	0.009	0.0	0.0	0.0
1980	7:06:52	0.01	0.009	0.0	0.0	0.0
2040	7:07:52	0.011	0.009	0.0	0.0	0.0
2100	7:08:52	0.01	0.009	0.0	0.0	0.0
2160	7:09:52	0.009	0.010	0.0	0.0	0.0
2220	7:10:52	0.008	0.010	0.0	0.0	0.0
2280	7:11:52	0.009	0.010	0.0	0.0	0.0
2340	7:12:52	0.008	0.010	0.0	0.0	0.0
2400	7:13:52	0.009	0.010	0.0	0.0	0.0
2460	7:14:52	0.009	0.010	0.0	0.0	0.0
2520	7:15:52	0.009	0.010	0.0	0.0	0.0
2580	7:16:52	0.01	0.010	0.0	0.0	0.0
2640	7:17:52	0.009	0.010	0.0	0.0	0.0
2700	7:18:52	0.01	0.010	0.0	0.0	0.0
2760	7:19:52	0.009	0.010	0.0	0.0	0.0
2820	7:20:52	0.011	0.010	0.0	0.0	0.0
2880	7:21:52	0.01	0.009	0.0	0.0	0.0
2940	7:22:52	0.011	0.009	0.0	0.0	0.0
3000	7:23:52	0.019	0.009	0.0	0.0	0.0
3060	7:24:52	0.009	0.008	0.0	0.0	0.0
3120	7:25:52	0.008	0.008	0.0	0.0	0.0

CAMP Station
CHA - 3

Elapsed Time (seconds)	Timestamp	Mass Concentration Total (mg/m3)	Dustrak TWA (mg/m3)	PID Average (ppm)	PID Maximum (ppm)	PID TWA (ppm)
3180	7:26:52	0.009	0.008	0.0	0.0	0.0
3240	7:27:52	0.009	0.008	0.0	0.0	0.0
3300	7:28:52	0.009	0.008	0.0	0.0	0.0
3360	7:29:52	0.009	0.008	0.0	0.0	0.0
3420	7:30:52	0.008	0.008	0.0	0.0	0.0
3480	7:31:52	0.008	0.009	0.0	0.0	0.0
3540	7:32:52	0.008	0.009	0.0	0.1	0.0
3600	7:33:52	0.009	0.009	0.0	0.0	0.0
3660	7:34:52	0.008	0.009	0.0	0.0	0.0
3720	7:35:52	0.008	0.009	0.0	0.0	0.0
3780	7:36:52	0.008	0.009	0.0	0.0	0.0
3840	7:37:52	0.008	0.009	0.0	0.0	0.0
3900	7:38:52	0.008	0.009	0.0	0.0	0.0
3960	7:39:52	0.008	0.009	0.0	0.0	0.0
4020	7:40:52	0.009	0.009	0.0	0.0	0.0
4080	7:41:52	0.009	0.009	0.0	0.0	0.0
4140	7:42:52	0.009	0.009	0.0	0.0	0.0
4200	7:43:52	0.01	0.009	0.0	0.0	0.0
4260	7:44:52	0.009	0.009	0.0	0.0	0.0
4320	7:45:52	0.009	0.008	0.0	0.0	0.0
4380	7:46:52	0.01	0.008	0.0	0.0	0.0
4440	7:47:52	0.008	0.008	0.0	0.1	0.0
4500	7:48:52	0.008	0.008	0.0	0.1	0.0
4560	7:49:52	0.008	0.008	0.0	0.0	0.0
4620	7:50:52	0.008	0.009	0.0	0.0	0.0
4680	7:51:52	0.008	0.009	0.0	0.0	0.1
4740	7:52:52	0.008	0.009	0.0	0.0	0.1
4800	7:53:52	0.008	0.009	0.0	0.0	0.1
4860	7:54:52	0.009	0.009	0.0	0.0	0.1
4920	7:55:52	0.008	0.009	0.0	0.1	0.1
4980	7:56:52	0.009	0.009	0.0	0.1	0.1
5040	7:57:52	0.01	0.009	0.1	0.1	0.1
5100	7:58:52	0.008	0.009	0.1	0.1	0.1
5160	7:59:52	0.008	0.009	0.1	0.1	0.1
5220	8:00:52	0.008	0.010	0.1	0.1	0.1
5280	8:01:52	0.008	0.010	0.1	0.1	0.1
5340	8:02:52	0.009	0.010	0.0	0.1	0.1
5400	8:03:52	0.009	0.010	0.1	0.1	0.1
5460	8:04:52	0.01	0.010	0.1	0.1	0.1
5520	8:05:52	0.009	0.010	0.1	0.1	0.1
5580	8:06:52	0.009	0.010	0.1	0.1	0.1
5640	8:07:52	0.009	0.010	0.1	0.1	0.1
5700	8:08:52	0.009	0.010	0.1	0.1	0.1
5760	8:09:52	0.011	0.010	0.1	0.1	0.1
5820	8:10:52	0.009	0.010	0.1	0.1	0.1
5880	8:11:52	0.009	0.010	0.1	0.1	0.1
5940	8:12:52	0.011	0.010	0.1	0.1	0.1
6000	8:13:52	0.013	0.010	0.1	0.1	0.1
6060	8:14:52	0.011	0.009	0.1	0.1	0.1
6120	8:15:52	0.01	0.009	0.1	0.1	0.1
6180	8:16:52	0.009	0.010	0.1	0.1	0.1
6240	8:17:52	0.01	0.010	0.1	0.1	0.1
6300	8:18:52	0.009	0.010	0.1	0.1	0.1

CAMP Station
CHA - 3

Elapsed Time (seconds)	Timestamp	Mass Concentration Total (mg/m3)	Dustrak TWA (mg/m3)	PID Average (ppm)	PID Maximum (ppm)	PID TWA (ppm)
6360	8:19:52	0.009	0.010	0.1	0.1	0.1
6420	8:20:52	0.009	0.010	0.1	0.1	0.1
6480	8:21:52	0.009	0.010	0.1	0.1	0.1
6540	8:22:52	0.009	0.010	0.1	0.1	0.1
6600	8:23:52	0.009	0.010	0.1	0.1	0.1
6660	8:24:52	0.01	0.010	0.1	0.1	0.1
6720	8:25:52	0.01	0.010	0.1	0.1	0.1
6780	8:26:52	0.01	0.010	0.1	0.1	0.1
6840	8:27:52	0.009	0.010	0.1	0.1	0.1
6900	8:28:52	0.008	0.010	0.1	0.1	0.1
6960	8:29:52	0.009	0.010	0.1	0.1	0.1
7020	8:30:52	0.021	0.010	0.1	0.1	0.1
7080	8:31:52	0.01	0.009	0.2	0.4	0.1
7140	8:32:52	0.01	0.009	0.1	0.1	0.1
7200	8:33:52	0.008	0.009	0.1	0.1	0.1
7260	8:34:52	0.008	0.009	0.1	0.1	0.1
7320	8:35:52	0.009	0.009	0.1	0.1	0.1
7380	8:36:52	0.01	0.009	0.1	0.1	0.1
7440	8:37:52	0.009	0.009	0.1	0.1	0.1
7500	8:38:52	0.009	0.009	0.1	0.1	0.1
7560	8:39:52	0.015	0.009	0.1	0.1	0.1
7620	8:40:52	0.009	0.008	0.1	0.1	0.1
7680	8:41:52	0.009	0.008	0.1	0.1	0.1
7740	8:42:52	0.008	0.008	0.1	0.1	0.1
7800	8:43:52	0.008	0.008	0.1	0.1	0.1
7860	8:44:52	0.008	0.008	0.1	0.1	0.1
7920	8:45:52	0.008	0.008	0.1	0.1	0.1
7980	8:46:52	0.008	0.008	0.1	0.1	0.1
8040	8:47:52	0.007	0.008	0.1	0.1	0.1
8100	8:48:52	0.008	0.008	0.1	0.1	0.1
8160	8:49:52	0.008	0.008	0.1	0.1	0.1
8220	8:50:52	0.008	0.008	0.1	0.1	0.1
8280	8:51:52	0.008	0.008	0.1	0.1	0.1
8340	8:52:52	0.008	0.008	0.1	0.1	0.1
8400	8:53:52	0.008	0.008	0.1	0.1	0.1
8460	8:54:52	0.008	0.008	0.1	0.1	0.1
8520	8:55:52	0.008	0.008	0.1	0.1	0.1
8580	8:56:52	0.008	0.009	0.1	0.1	0.1
8640	8:57:52	0.008	0.009	0.1	0.1	0.1
8700	8:58:52	0.008	0.009	0.1	0.1	0.1
8760	8:59:52	0.008	0.009	0.1	0.1	0.1
8820	9:00:52	0.008	0.009	0.1	0.1	0.1
8880	9:01:52	0.008	0.009	0.1	0.1	0.1
8940	9:02:52	0.008	0.009	0.1	0.1	0.1
9000	9:03:52	0.008	0.009	0.1	0.1	0.1
9060	9:04:52	0.009	0.009	0.1	0.1	0.1
9120	9:05:52	0.009	0.009	0.1	0.1	0.1
9180	9:06:52	0.01	0.009	0.1	0.1	0.1
9240	9:07:52	0.009	0.009	0.1	0.1	0.1
9300	9:08:52	0.009	0.009	0.1	0.1	0.1
9360	9:09:52	0.009	0.009	0.1	0.1	0.1
9420	9:10:52	0.009	0.009	0.1	0.1	0.1
9480	9:11:52	0.009	0.009	0.1	0.1	0.1

CAMP Station
CHA - 3

Elapsed Time (seconds)	Timestamp	Mass Concentration Total (mg/m3)	Dustrak TWA (mg/m3)	PID Average (ppm)	PID Maximum (ppm)	PID TWA (ppm)
9540	9:12:52	0.009	0.009	0.1	0.1	0.1
9600	9:13:52	0.009	0.009	0.1	0.1	0.1
9660	9:14:52	0.01	0.009	0.1	0.1	0.1
9720	9:15:52	0.011	0.009	0.1	0.1	0.1
9780	9:16:52	0.011	0.009	0.1	0.1	0.1
9840	9:17:52	0.009	0.009	0.1	0.1	0.1
9900	9:18:52	0.009	0.009	0.1	0.1	0.1
9960	9:19:52	0.009	0.009	0.1	0.1	0.1
10020	9:20:52	0.009	0.010	0.1	0.1	0.1
10080	9:21:52	0.009	0.010	0.1	0.1	0.1
10140	9:22:52	0.009	0.010	0.1	0.1	0.1
10200	9:23:52	0.009	0.010	0.1	0.1	0.1
10260	9:24:52	0.009	0.010	0.1	0.1	0.1
10320	9:25:52	0.009	0.010	0.1	0.1	0.1
10380	9:26:52	0.009	0.010	0.1	0.1	0.1
10440	9:27:52	0.01	0.010	0.1	0.1	0.1
10500	9:28:52	0.01	0.011	0.1	0.1	0.1
10560	9:29:52	0.01	0.011	0.1	0.1	0.1
10620	9:30:52	0.01	0.011	0.1	0.1	0.1
10680	9:31:52	0.01	0.011	0.1	0.1	0.1
10740	9:32:52	0.01	0.011	0.1	0.1	0.1
10800	9:33:52	0.01	0.011	0.1	0.1	0.1
10860	9:34:52	0.01	0.011	0.1	0.1	0.1
10920	9:35:52	0.01	0.012	0.1	0.1	0.1
10980	9:36:52	0.01	0.012	0.1	0.1	0.1
11040	9:37:52	0.011	0.012	0.1	0.1	0.1
11100	9:38:52	0.011	0.012	0.1	0.1	0.1
11160	9:39:52	0.012	0.012	0.1	0.1	0.1
11220	9:40:52	0.011	0.012	0.1	0.1	0.1
11280	9:41:52	0.012	0.012	0.1	0.1	0.1
11340	9:42:52	0.012	0.012	0.2	0.9	0.1
11400	9:43:52	0.013	0.012	0.3	0.8	0.1
11460	9:44:52	0.011	0.013	0.1	0.2	0.1
11520	9:45:52	0.013	0.013	0.2	0.4	0.1
11580	9:46:52	0.012	0.013	0.1	0.1	0.1
11640	9:47:52	0.012	0.012	0.1	0.1	0.1
11700	9:48:52	0.012	0.012	0.1	0.1	0.1
11760	9:49:52	0.012	0.012	0.1	0.1	0.1
11820	9:50:52	0.012	0.013	0.1	0.1	0.1
11880	9:51:52	0.012	0.013	0.1	0.1	0.1
11940	9:52:52	0.012	0.014	0.1	0.1	0.1
12000	9:53:52	0.011	0.014	0.1	0.1	0.1
12060	9:54:52	0.011	0.014	0.1	0.1	0.1
12120	9:55:52	0.011	0.015	0.1	0.1	0.1
12180	9:56:52	0.014	0.015	0.1	0.1	0.1
12240	9:57:52	0.019	0.015	0.1	0.1	0.1
12300	9:58:52	0.015	0.015	0.1	0.1	0.1
12360	9:59:52	0.011	0.015	0.1	0.1	0.1
12420	10:00:52	0.012	0.015	0.1	0.1	0.1
12480	10:01:52	0.011	0.015	0.1	0.1	0.1
12540	10:02:52	0.011	0.015	0.1	0.1	0.1
12600	10:03:52	0.012	0.015	0.1	0.2	0.1
12660	10:04:52	0.016	0.015	0.2	0.2	0.1

CAMP Station
CHA - 3

Elapsed Time (seconds)	Timestamp	Mass Concentration Total (mg/m3)	Dustrak TWA (mg/m3)	PID Average (ppm)	PID Maximum (ppm)	PID TWA (ppm)
12720	10:05:52	0.021	0.015	0.1	0.2	0.1
12780	10:06:52	0.02	0.015	0.1	0.1	0.1
12840	10:07:52	0.016	0.015	0.1	0.1	0.1
12900	10:08:52	0.017	0.015	0.1	0.1	0.1
12960	10:09:52	0.016	0.015	0.1	0.1	0.1
13020	10:10:52	0.018	0.015	0.1	0.1	0.1
13080	10:11:52	0.013	0.019	0.1	0.1	0.1
13140	10:12:52	0.015	0.025	0.1	0.1	0.2
13200	10:13:52	0.014	0.025	0.1	0.1	0.2
13260	10:14:52	0.014	0.027	0.1	0.1	0.2
13320	10:15:52	0.013	0.027	0.1	0.1	0.2
13380	10:16:52	0.013	0.029	0.1	0.1	0.2
13440	10:17:52	0.013	0.029	0.1	0.1	0.2
13500	10:18:52	0.013	0.029	0.1	0.1	0.2
13560	10:19:52	0.015	0.029	0.1	0.1	0.2
13620	10:20:52	0.017	0.029	0.1	0.1	0.2
13680	10:21:52	0.016	0.029	0.1	0.1	0.2
13740	10:22:52	0.019	0.029	0.1	0.1	0.2
13800	10:23:52	0.015	0.029	0.1	0.1	0.2
13860	10:24:52	0.014	0.029	0.1	0.1	0.2
13920	10:25:52	0.082	0.029	0.1	0.1	0.2
13980	10:26:52	0.107	0.026	1.2	2.6	0.3
14040	10:27:52	0.014	0.020	0.3	0.5	0.2
14100	10:28:52	0.038	0.020	0.2	0.6	0.2
14160	10:29:52	0.014	0.018	0.2	0.4	0.2
14220	10:30:52	0.038	0.018	0.5	1.8	0.2
14280	10:31:52	0.018	0.016	0.2	0.4	0.1
14340	10:32:52	0.014	0.016	0.2	0.2	0.1
14400	10:33:52	0.014	0.017	0.1	0.1	0.1
14460	10:34:52	0.015	0.017	0.1	0.1	0.1
14520	10:35:52	0.017	0.017	0.1	0.1	0.1
14580	10:36:52	0.018	0.017	0.1	0.1	0.1
14640	10:37:52	0.014	0.027	0.1	0.1	0.1
14700	10:38:52	0.014	0.032	0.1	0.1	0.2
14760	10:39:52	0.014	0.032	0.1	0.1	0.3
14820	10:40:52	0.037	0.032	0.3	0.9	0.3
14880	10:41:52	0.015	0.030	0.2	0.2	0.3
14940	10:42:52	0.015	0.030	0.1	0.1	0.3
15000	10:43:52	0.014	0.031	0.1	0.1	0.3
15060	10:44:52	0.013	0.036	0.1	0.1	0.3
15120	10:45:52	0.014	0.043	0.1	0.1	0.6
15180	10:46:52	0.019	0.046	0.1	0.1	0.8
15240	10:47:52	0.016	0.045	0.1	0.1	0.8
15300	10:48:52	0.017	0.045	0.1	0.1	0.8
15360	10:49:52	0.017	0.045	0.1	0.1	0.8
15420	10:50:52	0.019	0.045	0.1	0.1	0.8
15480	10:51:52	0.166	0.045	0.3	1.1	0.9
15540	10:52:52	0.088	0.035	1.7	2.9	0.9
15600	10:53:52	0.015	0.030	0.3	0.6	0.8
15660	10:54:52	0.014	0.030	0.2	0.2	0.8
15720	10:55:52	0.014	0.030	0.2	0.2	0.8
15780	10:56:52	0.016	0.031	0.2	0.2	0.8
15840	10:57:52	0.021	0.031	0.2	0.2	0.8

CAMP Station
CHA - 3

Elapsed Time (seconds)	Timestamp	Mass Concentration Total (mg/m3)	Dustrak TWA (mg/m3)	PID Average (ppm)	PID Maximum (ppm)	PID TWA (ppm)
15900	10:58:52	0.089	0.030	0.9	2.4	0.8
15960	10:59:52	0.122	0.025	3.7	9.1	0.8
16020	11:00:52	0.05	0.018	3.3	4.5	0.5
16080	11:01:52	0.017	0.016	0.6	1.1	0.3
16140	11:02:52	0.016	0.016	0.4	0.4	0.3
16200	11:03:52	0.016	0.016	0.3	0.3	0.3
16260	11:04:52	0.015	0.016	0.3	0.3	0.3
16320	11:05:52	0.015	0.017	0.3	0.3	0.3
16380	11:06:52	0.015	0.017	0.3	0.3	0.3
16440	11:07:52	0.016	0.018	0.3	0.3	0.2
16500	11:08:52	0.016	0.018	0.3	0.3	0.2
16560	11:09:52	0.017	0.019	0.3	0.3	0.2
16620	11:10:52	0.017	0.019	0.3	0.3	0.2
16680	11:11:52	0.016	0.019	0.3	0.3	0.2
16740	11:12:52	0.016	0.019	0.3	0.3	0.2
16800	11:13:52	0.016	0.019	0.3	0.3	0.2
16860	11:14:52	0.016	0.019	0.2	0.2	0.2
16920	11:15:52	0.017	0.019	0.2	0.2	0.2
16980	11:16:52	0.019	0.019	0.2	0.2	0.2
17040	11:17:52	0.019	0.019	0.2	0.2	0.2
17100	11:18:52	0.017	0.019	0.2	0.2	0.2
17160	11:19:52	0.021	0.019	0.2	0.2	0.2
17220	11:20:52	0.018	0.019	0.2	0.2	0.2
17280	11:21:52	0.025	0.019	0.2	0.2	0.2
17340	11:22:52	0.018	0.018	0.2	0.2	0.2
17400	11:23:52	0.026	0.018	0.2	0.2	0.2
17460	11:24:52	0.021	0.018	0.2	0.3	0.2
17520	11:25:52	0.018	0.017	0.2	0.3	0.2
17580	11:26:52	0.017	0.017	0.2	0.2	0.2
17640	11:27:52	0.017	0.017	0.2	0.2	0.2
17700	11:28:52	0.016	0.017	0.2	0.2	0.2
17760	11:29:52	0.017	0.018	0.2	0.3	0.2
17820	11:30:52	0.016	0.018	0.2	0.3	0.2
17880	11:31:52	0.017	0.019	0.2	0.2	0.2
17940	11:32:52	0.017	0.019	0.2	0.2	0.2
18000	11:33:52	0.018	0.019	0.2	0.2	0.2
18060	11:34:52	0.018	0.019	0.2	0.2	0.2
18120	11:35:52	0.018	0.019	0.2	0.2	0.2
18180	11:36:52	0.018	0.019	0.3	0.3	0.2
18240	11:37:52	0.018	0.019	0.2	0.3	0.2
18300	11:38:52	0.018	0.019	0.3	0.3	0.2
18360	11:39:52	0.018	0.019	0.3	0.3	0.2
18420	11:40:52	0.017	0.019	0.3	0.3	0.2
18480	11:41:52	0.017	0.019	0.2	0.3	0.2
18540	11:42:52	0.019	0.020	0.2	0.3	0.2
18600	11:43:52	0.021	0.020	0.2	0.3	0.2
18660	11:44:52	0.023	0.020	0.2	0.2	0.2
18720	11:45:52	0.021	0.019	0.2	0.2	0.2
18780	11:46:52	0.018	0.019	0.2	0.2	0.2
18840	11:47:52	0.019	0.019	0.2	0.2	0.2
18900	11:48:52	0.019	0.019	0.2	0.2	0.2
18960	11:49:52	0.018	0.019	0.2	0.2	0.2
19020	11:50:52	0.019	0.019	0.2	0.2	0.2

CAMP Station
CHA - 3

Elapsed Time (seconds)	Timestamp	Mass Concentration Total (mg/m3)	Dustrak TWA (mg/m3)	PID Average (ppm)	PID Maximum (ppm)	PID TWA (ppm)
19080	11:51:52	0.018	0.019	0.2	0.2	0.2
19140	11:52:52	0.018	0.019	0.2	0.2	0.2
19200	11:53:52	0.02	0.019	0.2	0.2	0.2
19260	11:54:52	0.02	0.019	0.2	0.2	0.2
19320	11:55:52	0.02	0.018	0.2	0.2	0.2
19380	11:56:52	0.024	0.018	0.2	0.2	0.2
19440	11:57:52	0.018	0.018	0.2	0.2	0.2
19500	11:58:52	0.018	0.018	0.2	0.2	0.2
19560	11:59:52	0.018	0.018	0.2	0.2	0.2
19620	12:00:52	0.018	0.018	0.2	0.2	0.2
19680	12:01:52	0.018	0.018	0.2	0.2	0.2
19740	12:02:52	0.019	0.017	0.2	0.2	0.2
19800	12:03:52	0.018	0.017	0.2	0.2	0.2
19860	12:04:52	0.017	0.017	0.2	0.2	0.2
19920	12:05:52	0.017	0.017	0.2	0.2	0.2
19980	12:06:52	0.017	0.017	0.2	0.2	0.2
20040	12:07:52	0.017	0.017	0.2	0.2	0.2
20100	12:08:52	0.019	0.018	0.2	0.2	0.2
20160	12:09:52	0.018	0.018	0.2	0.2	0.2
20220	12:10:52	0.017	0.018	0.2	0.2	0.2
20280	12:11:52	0.017	0.018	0.2	0.2	0.2
20340	12:12:52	0.017	0.018	0.2	0.2	0.2
20400	12:13:52	0.017	0.018	0.2	0.2	0.2
20460	12:14:52	0.017	0.018	0.2	0.2	0.2
20520	12:15:52	0.018	0.018	0.2	0.4	0.2
20580	12:16:52	0.017	0.019	0.2	0.2	0.2
20640	12:17:52	0.017	0.019	0.2	0.2	0.2
20700	12:18:52	0.017	0.019	0.2	0.2	0.2
20760	12:19:52	0.018	0.019	0.2	0.2	0.2
20820	12:20:52	0.018	0.019	0.2	0.2	0.2
20880	12:21:52	0.018	0.019	0.2	0.2	0.2
20940	12:22:52	0.018	0.019	0.2	0.2	0.2
21000	12:23:52	0.02	0.019	0.2	0.2	0.2
21060	12:24:52	0.02	0.019	0.2	0.2	0.2
21120	12:25:52	0.02	0.019	0.2	0.2	0.2
21180	12:26:52	0.018	0.019	0.2	0.2	0.2
21240	12:27:52	0.019	0.019	0.2	0.2	0.2
21300	12:28:52	0.018	0.019	0.2	0.2	0.2
21360	12:29:52	0.018	0.019	0.2	0.2	0.2
21420	12:30:52	0.022	0.019	0.2	0.2	0.2
21480	12:31:52	0.019	0.019	0.2	0.2	0.2
21540	12:32:52	0.018	0.019	0.2	0.2	0.2
21600	12:33:52	0.019	0.019	0.2	0.2	0.2
21660	12:34:52	0.019	0.019	0.2	0.2	0.2
21720	12:35:52	0.018	0.019	0.2	0.2	0.2
21780	12:36:52	0.019	0.019	0.2	0.2	0.2
21840	12:37:52	0.02	0.019	0.2	0.2	0.2
21900	12:38:52	0.02	0.019	0.2	0.2	0.2
21960	12:39:52	0.019	0.019	0.2	0.2	0.2
22020	12:40:52	0.02	0.019	0.2	0.2	0.2
22080	12:41:52	0.019	0.019	0.2	0.2	0.2
22140	12:42:52	0.02	0.019	0.2	0.2	0.2
22200	12:43:52	0.018	0.019	0.2	0.2	0.2

CAMP Station
CHA - 3

Elapsed Time (seconds)	Timestamp	Mass Concentration Total (mg/m3)	Dustrak TWA (mg/m3)	PID Average (ppm)	PID Maximum (ppm)	PID TWA (ppm)
22260	12:44:52	0.018	0.019	0.2	0.2	0.2
22320	12:45:52	0.018	0.019	0.2	0.2	0.2
22380	12:46:52	0.018	0.020	0.2	0.2	0.2
22440	12:47:52	0.02	0.020	0.2	0.2	0.2
22500	12:48:52	0.02	0.020	0.2	0.4	0.2
22560	12:49:52	0.019	0.020	0.2	0.4	0.2
22620	12:50:52	0.02	0.020	0.2	0.2	0.2
22680	12:51:52	0.019	0.020	0.2	0.2	0.2
22740	12:52:52	0.022	0.020	0.2	0.2	0.2
22800	12:53:52	0.019	0.019	0.2	0.2	0.2
22860	12:54:52	0.018	0.019	0.2	0.2	0.2
22920	12:55:52	0.018	0.019	0.2	0.2	0.2
22980	12:56:52	0.019	0.019	0.2	0.2	0.2
23040	12:57:52	0.018	0.019	0.2	0.2	0.2
23100	12:58:52	0.018	0.019	0.2	0.2	0.2
23160	12:59:52	0.019	0.019	0.2	0.2	0.2
23220	13:00:52	0.031	0.020	0.3	0.6	0.2
23280	13:01:52	0.018	0.019	0.2	0.2	0.2
23340	13:02:52	0.018	0.019	0.2	0.2	0.2
23400	13:03:52	0.018	0.019	0.2	0.2	0.2
23460	13:04:52	0.019	0.019	0.2	0.2	0.2
23520	13:05:52	0.019	0.020	0.2	0.2	0.2
23580	13:06:52	0.019	0.020	0.2	0.2	0.2
23640	13:07:52	0.018	0.020	0.2	0.2	0.2
23700	13:08:52	0.019	0.020	0.2	0.2	0.2
23760	13:09:52	0.019	0.019	0.2	0.2	0.2
23820	13:10:52	0.019	0.019	0.2	0.2	0.2
23880	13:11:52	0.019	0.019	0.2	0.2	0.1
23940	13:12:52	0.018	0.019	0.2	0.2	0.1
24000	13:13:52	0.019	0.019	0.2	0.2	0.1
24060	13:14:52	0.02	0.019	0.2	0.2	0.1
24120	13:15:52	0.021	0.019	0.1	0.2	0.1
24180	13:16:52	0.02	0.018	0.2	0.2	0.1
24240	13:17:52	0.021	0.018	0.1	0.1	0.1
24300	13:18:52	0.021	0.018	0.1	0.1	0.1
24360	13:19:52	0.021	0.018	0.1	0.1	0.1
24420	13:20:52	0.019	0.018	0.2	0.2	0.1
24480	13:21:52	0.02	0.018	0.2	0.2	0.1
24540	13:22:52	0.017	0.018	0.1	0.1	0.1
24600	13:23:52	0.017	0.018	0.1	0.1	0.1
24660	13:24:52	0.017	0.018	0.1	0.1	0.1
24720	13:25:52	0.017	0.018	0.1	0.1	0.1
24780	13:26:52	0.017	0.018	0.1	0.1	0.1
24840	13:27:52	0.017	0.018	0.1	0.1	0.1
24900	13:28:52	0.017	0.019	0.1	0.1	0.1
24960	13:29:52	0.018	0.019	0.1	0.1	0.1
25020	13:30:52	0.018	0.019	0.1	0.1	0.1
25080	13:31:52	0.019	0.019	0.1	0.1	0.1
25140	13:32:52	0.018	0.019	0.1	0.1	0.1
25200	13:33:52	0.018	0.019	0.1	0.1	0.1
25260	13:34:52	0.018	0.019	0.1	0.1	0.1
25320	13:35:52	0.017	0.019	0.1	0.1	0.1
25380	13:36:52	0.018	0.019	0.1	0.2	0.1

CAMP Station
CHA - 3

Elapsed Time (seconds)	Timestamp	Mass Concentration Total (mg/m3)	Dustrak TWA (mg/m3)	PID Average (ppm)	PID Maximum (ppm)	PID TWA (ppm)
25440	13:37:52	0.018	0.019	0.1	0.2	0.1
25500	13:38:52	0.018	0.020	0.1	0.1	0.1
25560	13:39:52	0.018	0.020	0.1	0.1	0.1
25620	13:40:52	0.019	0.020	0.1	0.1	0.1
25680	13:41:52	0.018	0.020	0.1	0.2	0.1
25740	13:42:52	0.03	0.020	0.2	0.9	0.1
25800	13:43:52	0.018	0.019	0.1	0.2	0.1
25860	13:44:52	0.018	0.019	0.1	0.1	0.1
25920	13:45:52	0.02	0.019	0.1	0.1	0.1
25980	13:46:52	0.018	0.019	0.1	0.1	0.1
26040	13:47:52	0.018	0.019	0.1	0.1	0.1
26100	13:48:52	0.019	0.019	0.1	0.1	0.1
26160	13:49:52	0.018	0.019	0.1	0.1	0.1
26220	13:50:52	0.02	0.019	0.1	0.1	0.1
26280	13:51:52	0.02	0.019	0.1	0.4	0.1
26340	13:52:52	0.021	0.019	0.3	1.0	0.1
26400	13:53:52	0.018	0.019	0.2	0.7	0.1
26460	13:54:52	0.018	0.019	0.1	0.1	0.1
26520	13:55:52	0.019	0.019	0.1	0.1	0.1
26580	13:56:52	0.019	0.019	0.1	0.3	0.1
26640	13:57:52	0.018	0.020	0.1	0.1	0.1
26700	13:58:52	0.019	0.020	0.1	0.1	0.1
26760	13:59:52	0.019	0.020	0.1	0.1	0.1
26820	14:00:52	0.019	0.020	0.1	0.1	0.1
26880	14:01:52	0.019	0.020	0.1	0.1	0.1
26940	14:02:52	0.019	0.026	0.1	0.1	0.1
27000	14:03:52	0.019	0.028	0.1	0.2	0.3
27060	14:04:52	0.019	0.028	0.1	0.1	0.3
27120	14:05:52	0.018	0.029	0.1	0.1	0.3
27180	14:06:52	0.018	0.031	0.1	0.1	0.3
27240	14:07:52	0.019	0.031	0.1	0.1	0.3
27300	14:08:52	0.019	0.033	0.1	0.1	0.4
27360	14:09:52	0.019	0.033	0.1	0.1	0.4
27420	14:10:52	0.022	0.034	0.1	0.1	0.4
27480	14:11:52	0.032	0.036	0.2	0.8	0.4
27540	14:12:52	0.019	0.035	0.3	1.1	0.5
27600	14:13:52	0.019	0.035	0.1	0.1	0.4
27660	14:14:52	0.02	0.035	0.1	0.1	0.4
27720	14:15:52	0.019	0.035	0.1	0.2	0.4
27780	14:16:52	0.11	0.037	0.3	2.0	0.4
27840	14:17:52	0.041	0.035	2.0	4.6	0.5
27900	14:18:52	0.019	0.034	0.3	0.9	0.4
27960	14:19:52	0.041	0.034	0.2	0.2	0.4
28020	14:20:52	0.041	0.037	0.9	2.3	0.5
28080	14:21:52	0.022	0.037	0.3	0.5	0.7
28140	14:22:52	0.052	0.037	0.4	1.3	0.8
28200	14:23:52	0.026	0.035	0.5	1.4	0.7
28260	14:24:52	0.029	0.035	0.3	1.0	0.7
28320	14:25:52	0.043	0.034	0.6	2.1	0.8
28380	14:26:52	0.019	0.034	0.4	0.9	0.7
28440	14:27:52	0.019	0.037	0.1	0.2	0.8
28500	14:28:52	0.019	0.038	0.1	0.1	0.9
28560	14:29:52	0.019	0.039	0.1	0.1	1.0

CAMP Station
CHA - 3

Elapsed Time (seconds)	Timestamp	Mass Concentration Total (mg/m3)	Dustrak TWA (mg/m3)	PID Average (ppm)	PID Maximum (ppm)	PID TWA (ppm)
28620	14:30:52	0.057	0.039	0.1	0.1	1.1
28680	14:31:52	0.076	0.036	1.2	2.8	1.1
28740	14:32:52	0.031	0.033	1.2	3.3	1.0
28800	14:33:52	0.02	0.032	0.3	0.4	0.9
28860	14:34:52	0.089	0.033	0.5	2.2	0.9
28920	14:35:52	0.03	0.028	4.9	8.9	0.9
28980	14:36:52	0.021	0.028	0.6	1.2	0.6
29040	14:37:52	0.021	0.028	0.3	0.4	0.6
29100	14:38:52	0.034	0.027	0.5	1.8	0.6
29160	14:39:52	0.019	0.027	0.4	1.5	0.6
29220	14:40:52	0.03	0.027	0.2	1.5	0.6
29280	14:41:52	0.071	0.032	1.7	6.7	0.6
29340	14:42:52	0.028	0.034	1.6	5.9	0.8
29400	14:43:52	0.038	0.033	1.5	4.0	0.9
29460	14:44:52	0.019	0.033	0.8	3.4	0.8
29520	14:45:52	0.019	0.035	0.2	0.3	0.8
29580	14:46:52	0.019	0.036	0.2	0.2	0.9
29640	14:47:52	0.021	0.037	0.2	0.2	0.9
29700	14:48:52	0.029	0.036	0.3	0.5	0.9
29760	14:49:52	0.025	0.036	0.7	2.7	0.9
29820	14:50:52	0.02	0.036	0.4	1.7	0.8
29880	14:51:52	0.02	0.036	0.2	0.2	0.8
29940	14:52:52	0.02	0.036	0.2	0.2	0.8
30000	14:53:52	0.021	0.036	0.1	0.2	0.8
30060	14:54:52	0.024	0.036	0.2	0.3	0.8
30120	14:55:52	0.104	0.035	0.6	1.9	0.8
30180	14:56:52	0.098	0.030	4.5	12.9	0.8
30240	14:57:52	0.022	0.024	2.7	10.1	0.5
30300	14:58:52	0.028	0.024	0.5	0.8	0.3
30360	14:59:52	0.057	0.024	0.9	4.1	0.3
30420	15:00:52	0.039	0.021	1.3	3.8	0.2
30480	15:01:52	0.02	0.020	0.4	0.9	0.1
30540	15:02:52	0.02	0.020	0.2	0.3	0.1
30600	15:03:52	0.02	0.020	0.2	0.2	0.1
30660	15:04:52	0.02	0.020	0.2	0.2	0.1
30720	15:05:52	0.02	0.020	0.2	0.2	0.1

CAMP Station
CHA - 3

Elapsed Time (seconds)	Timestamp	Mass Concentration Total (mg/m3)	Dustrak TWA (mg/m3)	PID Average (ppm)	PID Maximum (ppm)	PID TWA (ppm)
30780	15:06:52	0.021	0.020	0.1	0.1	0.1
30840	15:07:52	0.02	0.020	0.1	0.1	0.1
30900	15:08:52	0.02	0.020	0.1	0.1	0.1
30960	15:09:52	0.02	0.020	0.1	0.1	0.1
31020	15:10:52	0.02	0.020	0.1	0.1	0.1
31080	15:11:52	0.02	0.020	0.1	0.1	0.1
31140	15:12:52	0.02	0.020	0.1	0.1	0.1
31200	15:13:52	0.02	0.020	0.1	0.1	0.1
31260	15:14:52	0.02	0.020	0.1	0.1	0.1
31320	15:15:52	0.02	0.020	0.1	0.1	0.1
31380	15:16:52	0.02	0.020	0.1	0.1	0.1
31440	15:17:52	0.021	0.021	0.1	0.1	0.1
31500	15:18:52	0.02	0.020	0.1	0.1	0.1

CAMP Station
CHA - 3

Elapsed Time (seconds)	Timestamp	Mass Concentration Total (mg/m3)	Dustrak TWA (mg/m3)	PID Average (ppm)	PID Maximum (ppm)	PID TWA (ppm)
6/27/19 6:33 AM						
60	6:33:02	0.02	0.007	0.0	0.0	0.0
120	6:34:02	0.014	0.006	0.0	0.0	0.0
180	6:35:02	0.012	0.005	0.0	0.0	0.0
240	6:36:02	0.01	0.004	0.0	0.0	0.0
300	6:37:02	0.008	0.004	0.0	0.0	0.0
360	6:38:02	0.007	0.003	0.0	0.0	0.0
420	6:39:02	0.006	0.003	0.0	0.0	0.0
480	6:40:02	0.005	0.002	0.0	0.0	0.0
540	6:41:02	0.005	0.002	0.0	0.0	0.0
600	6:42:02	0.004	0.002	0.0	0.0	0.0
660	6:43:02	0.003	0.002	0.0	0.0	0.0
720	6:44:02	0.003	0.002	0.0	0.0	0.0
780	6:45:02	0.003	0.001	0.0	0.0	0.0
840	6:46:02	0.002	0.001	0.0	0.0	0.0
900	6:47:02	0.002	0.001	0.0	0.0	0.0
960	6:48:02	0.002	0.001	0.0	0.0	0.0
1020	6:49:02	0.002	0.001	0.0	0.0	0.0
1080	6:50:02	0.002	0.001	0.0	0.0	0.0
1140	6:51:02	0.001	0.001	0.0	0.0	0.0
1200	6:52:02	0.001	0.001	0.0	0.0	0.0
1260	6:53:02	0.001	0.001	0.0	0.0	0.0
1320	6:54:02	0.001	0.001	0.0	0.0	0.0
1380	6:55:02	0.001	0.001	0.0	0.0	0.0
1440	6:56:02	0.001	0.001	0.0	0.0	0.0
1500	6:57:02	0.001	0.001	0.0	0.0	0.0
1560	6:58:02	0.001	0.001	0.0	0.0	0.0
1620	6:59:02	0.001	0.001	0.0	0.0	0.0
1680	7:00:02	0.001	0.001	0.0	0.0	0.0
1740	7:01:02	0.001	0.001	0.0	0.0	0.0
1800	7:02:02	0.001	0.001	0.0	0.0	0.0
1860	7:03:02	0.001	0.001	0.0	0.0	0.0
1920	7:04:02	0.001	0.001	0.0	0.0	0.0
1980	7:05:02	0.001	0.001	0.0	0.0	0.0
2040	7:06:02	0.001	0.001	0.0	0.0	0.0
2100	7:07:02	0.001	0.001	0.0	0.0	0.0
2160	7:08:02	0.001	0.001	0.0	0.0	0.0
2220	7:09:02	0.001	0.001	0.0	0.0	0.0
2280	7:10:02	0.001	0.001	0.0	0.0	0.0
2340	7:11:02	0.001	0.001	0.0	0.0	0.0
2400	7:12:02	0.001	0.001	0.0	0.0	0.0
2460	7:13:02	0.001	0.001	0.0	0.0	0.0
2520	7:14:02	0.001	0.001	0.0	0.0	0.0
2580	7:15:02	0.001	0.000	0.0	0.0	0.0
2640	7:16:02	0.001	0.000	0.0	0.0	0.0
2700	7:17:02	0	0.000	0.0	0.0	0.0
2760	7:18:02	0.001	0.000	0.0	0.0	0.0

CAMP Station
CHA - 3

Elapsed Time (seconds)	Timestamp	Mass Concentration Total (mg/m3)	Dustrak TWA (mg/m3)	PID Average (ppm)	PID Maximum (ppm)	PID TWA (ppm)
2820	7:19:02	0.001	0.000	0.0	0.0	0.0
2880	7:20:02	0.001	0.000	0.0	0.0	0.0
2940	7:21:02	0.001	0.000	0.0	0.0	0.0
3000	7:22:02	0.001	0.000	0.0	0.0	0.0
3060	7:23:02	0	0.000	0.0	0.0	0.0
3120	7:24:02	0	0.000	0.0	0.0	0.0
3180	7:25:02	0	0.000	0.0	0.0	0.0
3240	7:26:02	0	0.000	0.0	0.0	0.0
3300	7:27:02	0	0.000	0.0	0.0	0.0
3360	7:28:02	0	0.000	0.0	0.0	0.0
3420	7:29:02	0	0.000	0.0	0.0	0.0
3480	7:30:02	0	0.000	0.0	0.0	0.0
3540	7:31:02	0	0.000	0.0	0.0	0.0
3600	7:32:02	0	0.000	0.0	0.0	0.0
3660	7:33:02	0	0.000	0.0	0.0	0.0
3720	7:34:02	0	0.000	0.0	0.0	0.0
3780	7:35:02	0	0.000	0.0	0.0	0.0
3840	7:36:02	0	0.000	0.0	0.0	0.0
3900	7:37:02	0	0.000	0.0	0.0	0.0
3960	7:38:02	0	0.000	0.0	0.0	0.0
4020	7:39:02	0	0.000	0.0	0.0	0.0
4080	7:40:02	0	0.000	0.0	0.0	0.0
4140	7:41:02	0	0.000	0.0	0.0	0.0
4200	7:42:02	0	0.000	0.0	0.0	0.0
4260	7:43:02	0	0.000	0.0	0.0	0.0
4320	7:44:02	0	0.000	0.0	0.0	0.0
4380	7:45:02	0	0.000	0.0	0.0	0.0
4440	7:46:02	0	0.000	0.0	0.0	0.0
4500	7:47:02	0	0.000	0.0	0.0	0.0
4560	7:48:02	0	0.000	0.0	0.0	0.0
4620	7:49:02	0	0.000	0.0	0.0	0.0
4680	7:50:02	0	0.000	0.0	0.0	0.0
4740	7:51:02	0	0.000	0.0	0.0	0.0
4800	7:52:02	0	0.000	0.0	0.0	0.0
4860	7:53:02	0	0.000	0.0	0.0	0.0
4920	7:54:02	0	0.000	0.0	0.0	0.0
4980	7:55:02	0	0.000	0.0	0.0	0.0
5040	7:56:02	0	0.000	0.0	0.0	0.0
5100	7:57:02	0	0.000	0.0	0.0	0.0
5160	7:58:02	0	0.000	0.0	0.0	0.0
5220	7:59:02	0	0.000	0.0	0.0	0.0
5280	8:00:02	0	0.000	0.0	0.0	0.0
5340	8:01:02	0	0.000	0.0	0.0	0.0
5400	8:02:02	0	0.000	0.0	0.0	0.0
5460	8:03:02	0	0.000	0.0	0.0	0.0
5520	8:04:02	0	0.000	0.0	0.0	0.0
5580	8:05:02	0	0.000	0.0	0.0	0.0
5640	8:06:02	0	0.000	0.0	0.0	0.0
5700	8:07:02	0	0.000	0.0	0.0	0.0

CAMP Station
CHA - 3

Elapsed Time (seconds)	Timestamp	Mass Concentration Total (mg/m3)	Dustrak TWA (mg/m3)	PID Average (ppm)	PID Maximum (ppm)	PID TWA (ppm)
5760	8:08:02	0	0.000	0.0	0.0	0.0
5820	8:09:02	0	0.000	0.0	0.0	0.0
5880	8:10:02	0	0.000	0.0	0.0	0.0
5940	8:11:02	0	0.000	0.0	0.0	0.0
6000	8:12:02	0	0.000	0.0	0.0	0.0
6060	8:13:02	0	0.000	0.0	0.0	0.0
6120	8:14:02	0	0.000	0.0	0.0	0.0
6180	8:15:02	0	0.000	0.0	0.0	0.0
6240	8:16:02	0	0.000	0.0	0.0	0.0
6300	8:17:02	0	0.000	0.0	0.0	0.0
6360	8:18:02	0	0.000	0.0	0.0	0.0
6420	8:19:02	0	0.000	0.0	0.0	0.0
6480	8:20:02	0	0.000	0.0	0.0	0.0
6540	8:21:02	0	0.000	0.0	0.0	0.1
6600	8:22:02	0	0.000	0.0	0.0	0.1
6660	8:23:02	0	0.000	0.0	0.0	0.1
6720	8:24:02	0	0.000	0.0	0.0	0.1
6780	8:25:02	0	0.000	0.0	0.0	0.1
6840	8:26:02	0	0.000	0.0	0.0	0.1
6900	8:27:02	0	0.000	0.0	0.2	0.1
6960	8:28:02	0	0.000	0.0	0.1	0.1
7020	8:29:02	0	0.000	0.0	0.1	0.1
7080	8:30:02	0	0.000	0.0	0.1	0.1
7140	8:31:02	0	0.000	0.0	0.0	0.1
7200	8:32:02	0	0.000	0.0	0.0	0.1
7260	8:33:02	0	0.000	0.0	0.0	0.1
7320	8:34:02	0	0.000	0.3	0.6	0.1
7380	8:35:02	0	0.000	0.6	0.8	0.1
7440	8:36:02	0	0.000	0.3	0.3	0.0
7500	8:37:02	0	0.000	0.2	0.3	0.0
7560	8:38:02	0	0.000	0.1	0.2	0.0
7620	8:39:02	0	0.000	0.0	0.1	0.0
7680	8:40:02	0	0.000	0.0	0.0	0.0
7740	8:41:02	0	0.000	0.0	0.0	0.0
7800	8:42:02	0	0.000	0.0	0.0	0.0
7860	8:43:02	0	0.000	0.0	0.0	0.0
7920	8:44:02	0	0.000	0.0	0.0	0.0
7980	8:45:02	0	0.000	0.0	0.0	0.0
8040	8:46:02	0	0.000	0.0	0.0	0.0
8100	8:47:02	0	0.000	0.0	0.0	0.0
8160	8:48:02	0	0.000	0.0	0.1	0.0
8220	8:49:02	0	0.001	0.0	0.1	0.0
8280	8:50:02	0	0.002	0.0	0.0	0.0
8340	8:51:02	0	0.003	0.0	0.0	0.0
8400	8:52:02	0	0.003	0.0	0.0	0.0
8460	8:53:02	0	0.004	0.1	0.1	0.0
8520	8:54:02	0	0.005	0.1	0.1	0.0
8580	8:55:02	0	0.006	0.0	0.1	0.0
8640	8:56:02	0	0.007	0.0	0.1	0.0
8700	8:57:02	0	0.009	0.1	0.1	0.0

CAMP Station
CHA - 3

Elapsed Time (seconds)	Timestamp	Mass Concentration Total (mg/m3)	Dustrak TWA (mg/m3)	PID Average (ppm)	PID Maximum (ppm)	PID TWA (ppm)
8760	8:58:02	0	0.010	0.0	0.1	0.0
8820	8:59:02	0	0.011	0.1	0.2	0.0
8880	9:00:02	0	0.012	0.0	0.1	0.0
8940	9:01:02	0	0.013	0.0	0.1	0.0
9000	9:02:02	0	0.014	0.0	0.0	0.0
9060	9:03:02	0.008	0.014	0.0	0.0	0.0
9120	9:04:02	0.015	0.015	0.0	0.0	0.0
9180	9:05:02	0.015	0.015	0.0	0.0	0.0
9240	9:06:02	0.014	0.015	0.0	0.0	0.0
9300	9:07:02	0.015	0.015	0.0	0.1	0.0
9360	9:08:02	0.015	0.015	0.0	0.0	0.0
9420	9:09:02	0.015	0.015	0.0	0.0	0.0
9480	9:10:02	0.015	0.014	0.0	0.0	0.0
9540	9:11:02	0.016	0.014	0.0	0.0	0.1
9600	9:12:02	0.015	0.014	0.0	0.0	0.1
9660	9:13:02	0.016	0.014	0.0	0.0	0.1
9720	9:14:02	0.015	0.014	0.0	0.0	0.1
9780	9:15:02	0.014	0.014	0.0	0.0	0.1
9840	9:16:02	0.015	0.014	0.0	0.0	0.1
9900	9:17:02	0.013	0.018	0.0	0.1	0.1
9960	9:18:02	0.014	0.018	0.1	0.1	0.1
10020	9:19:02	0.016	0.019	0.1	0.2	0.2
10080	9:20:02	0.014	0.019	0.1	0.3	0.2
10140	9:21:02	0.013	0.019	0.1	0.1	0.2
10200	9:22:02	0.014	0.019	0.1	0.1	0.2
10260	9:23:02	0.013	0.022	0.1	0.1	0.2
10320	9:24:02	0.013	0.022	0.1	0.1	0.2
10380	9:25:02	0.015	0.024	0.1	0.1	0.3
10440	9:26:02	0.015	0.024	0.1	0.1	0.3
10500	9:27:02	0.014	0.025	0.1	0.1	0.3
10560	9:28:02	0.015	0.025	0.1	0.1	0.3
10620	9:29:02	0.015	0.025	0.1	0.1	0.3
10680	9:30:02	0.015	0.025	0.1	0.1	0.3
10740	9:31:02	0.069	0.025	0.3	2.7	0.3
10800	9:32:02	0.017	0.022	0.4	1.7	0.3
10860	9:33:02	0.022	0.022	0.4	1.0	0.3
10920	9:34:02	0.017	0.021	0.2	0.6	0.3
10980	9:35:02	0.016	0.021	0.1	0.1	0.3
11040	9:36:02	0.017	0.021	0.1	0.1	0.3
11100	9:37:02	0.05	0.021	0.1	0.1	0.3
11160	9:38:02	0.019	0.019	0.6	3.0	0.3
11220	9:39:02	0.037	0.019	1.0	7.1	0.2
11280	9:40:02	0.029	0.018	0.4	0.7	0.2
11340	9:41:02	0.017	0.035	0.6	1.1	0.2
11400	9:42:02	0.016	0.038	0.1	0.2	1.0
11460	9:43:02	0.018	0.038	0.1	0.1	1.1
11520	9:44:02	0.017	0.038	0.2	0.7	1.1
11580	9:45:02	0.017	0.038	0.1	0.1	1.1
11640	9:46:02	0.016	0.038	0.1	0.1	1.1
11700	9:47:02	0.016	0.039	0.1	0.1	1.2

CAMP Station
CHA - 3

Elapsed Time (seconds)	Timestamp	Mass Concentration Total (mg/m3)	Dustrak TWA (mg/m3)	PID Average (ppm)	PID Maximum (ppm)	PID TWA (ppm)
11760	9:48:02	0.016	0.039	0.1	0.1	1.2
11820	9:49:02	0.017	0.041	0.1	0.1	1.3
11880	9:50:02	0.017	0.046	0.1	0.1	1.4
11940	9:51:02	0.017	0.050	0.1	0.1	1.5
12000	9:52:02	0.017	0.050	0.1	0.1	1.6
12060	9:53:02	0.017	0.065	0.1	0.2	1.7
12120	9:54:02	0.018	0.068	0.1	0.1	2.1
12180	9:55:02	0.285	0.069	0.6	12.5	2.2
12240	9:56:02	0.06	0.057	12.4	40.0	2.2
12300	9:57:02	0.018	0.058	1.8	6.3	1.7
12360	9:58:02	0.019	0.065	0.6	1.2	1.8
12420	9:59:02	0.019	0.068	0.4	0.8	2.0
12480	10:00:02	0.022	0.070	0.3	0.3	2.1
12540	10:01:02	0.021	0.072	0.7	4.2	2.2
12600	10:02:02	0.023	0.073	0.6	1.9	2.3
12660	10:03:02	0.048	0.078	1.3	4.6	2.3
12720	10:04:02	0.09	0.083	2.0	4.1	2.6
12780	10:05:02	0.07	0.078	2.1	3.8	2.9
12840	10:06:02	0.029	0.077	1.3	1.9	2.8
12900	10:07:02	0.236	0.078	1.9	16.3	2.9
12960	10:08:02	0.068	0.067	5.0	16.8	2.9
13020	10:09:02	0.022	0.068	1.9	3.2	2.7
13080	10:10:02	0.11	0.070	1.2	6.3	2.8
13140	10:11:02	0.076	0.066	4.7	23.6	2.9
13200	10:12:02	0.121	0.071	2.3	9.0	2.9
13260	10:13:02	0.06	0.071	4.3	8.1	3.3
13320	10:14:02	0.05	0.071	1.8	2.9	3.5
13380	10:15:02	0.061	0.069	1.4	2.5	3.4
13440	10:16:02	0.036	0.066	2.3	6.4	3.4
13500	10:17:02	0.087	0.064	1.4	2.5	3.3
13560	10:18:02	0.124	0.060	6.1	20.8	3.2
13620	10:19:02	0.024	0.053	5.4	12.2	2.8
13680	10:20:02	0.055	0.057	1.1	2.2	2.5
13740	10:21:02	0.044	0.060	2.4	5.1	2.8
13800	10:22:02	0.06	0.062	2.5	3.7	2.9
13860	10:23:02	0.083	0.062	2.2	4.5	2.8
13920	10:24:02	0.057	0.061	3.5	6.1	2.9
13980	10:25:02	0.047	0.058	2.7	6.3	2.7
14040	10:26:02	0.154	0.057	3.4	19.6	2.6
14100	10:27:02	0.125	0.058	9.0	20.7	2.5
14160	10:28:02	0.056	0.055	6.7	13.8	2.1
14220	10:29:02	0.017	0.058	1.6	5.2	1.9
14280	10:30:02	0.017	0.059	0.7	0.8	1.9
14340	10:31:02	0.017	0.060	0.5	0.5	1.9
14400	10:32:02	0.017	0.060	0.4	0.5	1.9
14460	10:33:02	0.025	0.060	0.4	0.4	1.9
14520	10:34:02	0.086	0.060	1.1	2.6	1.9
14580	10:35:02	0.102	0.057	4.2	6.2	1.9
14640	10:36:02	0.062	0.052	3.9	12.8	1.7
14700	10:37:02	0.06	0.050	2.0	3.3	1.5
14760	10:38:02	0.071	0.047	2.7	9.4	1.3

CAMP Station
CHA - 3

Elapsed Time (seconds)	Timestamp	Mass Concentration Total (mg/m3)	Dustrak TWA (mg/m3)	PID Average (ppm)	PID Maximum (ppm)	PID TWA (ppm)
14820	10:39:02	0.019	0.044	1.9	6.3	1.2
14880	10:40:02	0.022	0.045	0.6	0.7	1.1
14940	10:41:02	0.172	0.046	1.1	2.9	1.2
15000	10:42:02	0.089	0.036	3.9	10.1	1.1
15060	10:43:02	0.093	0.032	3.9	6.2	0.9
15120	10:44:02	0.039	0.027	1.4	3.6	0.7
15180	10:45:02	0.019	0.032	1.2	5.6	0.6
15240	10:46:02	0.018	0.042	0.5	0.6	0.8
15300	10:47:02	0.018	0.043	0.4	0.4	1.0
15360	10:48:02	0.033	0.043	0.3	0.5	1.1
15420	10:49:02	0.037	0.042	0.8	1.7	1.1
15480	10:50:02	0.034	0.040	0.5	0.8	1.0
15540	10:51:02	0.019	0.039	0.6	1.1	1.0
15600	10:52:02	0.019	0.039	0.3	0.4	1.0
15660	10:53:02	0.028	0.039	0.4	0.5	1.0
15720	10:54:02	0.036	0.039	1.3	4.7	1.0
15780	10:55:02	0.043	0.037	0.8	1.4	0.9
15840	10:56:02	0.019	0.036	0.5	1.5	0.9
15900	10:57:02	0.019	0.036	0.4	0.6	0.9
15960	10:58:02	0.031	0.036	0.5	1.7	0.9
16020	10:59:02	0.106	0.035	0.7	1.3	0.8
16080	11:00:02	0.163	0.030	4.3	10.0	0.8
16140	11:01:02	0.033	0.020	3.8	8.3	0.5
16200	11:02:02	0.018	0.021	0.8	1.6	0.3
16260	11:03:02	0.018	0.029	0.4	0.5	0.4
16320	11:04:02	0.018	0.033	0.4	0.4	0.6
16380	11:05:02	0.02	0.037	0.3	0.3	0.7
16440	11:06:02	0.02	0.037	0.3	0.4	0.8
16500	11:07:02	0.018	0.039	0.3	0.3	0.8
16560	11:08:02	0.018	0.043	0.3	0.3	0.9
16620	11:09:02	0.018	0.045	0.2	0.2	1.0
16680	11:10:02	0.019	0.045	0.2	0.2	1.0
16740	11:11:02	0.018	0.045	0.2	0.2	1.0
16800	11:12:02	0.023	0.045	0.2	0.2	1.0
16860	11:13:02	0.019	0.045	0.2	0.2	1.0
16920	11:14:02	0.021	0.045	0.2	0.2	1.0
16980	11:15:02	0.019	0.045	0.2	0.2	1.0
17040	11:16:02	0.047	0.045	0.2	0.6	1.0
17100	11:17:02	0.133	0.044	3.0	7.9	1.0
17160	11:18:02	0.082	0.036	2.2	3.7	0.9
17220	11:19:02	0.076	0.032	2.1	3.1	0.7
17280	11:20:02	0.02	0.028	1.7	3.2	0.6
17340	11:21:02	0.05	0.034	0.5	0.6	0.5
17400	11:22:02	0.082	0.034	1.5	3.9	0.7
17460	11:23:02	0.048	0.032	1.7	4.7	0.7
17520	11:24:02	0.021	0.032	1.0	1.4	0.7
17580	11:25:02	0.019	0.035	0.4	0.5	0.7
17640	11:26:02	0.02	0.038	0.3	0.4	0.8
17700	11:27:02	0.022	0.039	0.3	0.3	0.8
17760	11:28:02	0.022	0.041	0.3	0.3	0.9
17820	11:29:02	0.021	0.045	0.3	0.3	1.0
17880	11:30:02	0.019	0.047	0.2	0.2	1.1
17940	11:31:02	0.019	0.051	0.2	0.2	1.1

CAMP Station
CHA - 3

Elapsed Time (seconds)	Timestamp	Mass Concentration Total (mg/m3)	Dustrak TWA (mg/m3)	PID Average (ppm)	PID Maximum (ppm)	PID TWA (ppm)
18000	11:32:02	0.019	0.053	0.2	0.2	1.3
18060	11:33:02	0.02	0.055	0.2	0.2	1.4
18120	11:34:02	0.02	0.057	0.2	0.2	1.4
18180	11:35:02	0.112	0.059	0.5	2.0	1.6
18240	11:36:02	0.044	0.055	3.4	6.8	1.7
18300	11:37:02	0.051	0.054	1.3	3.6	1.5
18360	11:38:02	0.051	0.053	1.3	3.3	1.5
18420	11:39:02	0.067	0.051	1.2	2.4	1.5
18480	11:40:02	0.065	0.048	1.6	2.8	1.4
18540	11:41:02	0.026	0.045	1.3	3.4	1.3
18600	11:42:02	0.066	0.045	0.9	2.5	1.2
18660	11:43:02	0.073	0.043	1.7	2.8	1.2
18720	11:44:02	0.047	0.040	1.6	2.9	1.2
18780	11:45:02	0.086	0.039	1.6	3.6	1.2
18840	11:46:02	0.051	0.036	2.6	5.6	1.1
18900	11:47:02	0.049	0.034	1.1	1.7	1.0
18960	11:48:02	0.04	0.034	1.4	3.1	1.0
19020	11:49:02	0.061	0.032	1.8	3.5	1.0
19080	11:50:02	0.041	0.030	2.2	3.1	0.9
19140	11:51:02	0.043	0.029	1.0	1.7	0.8
19200	11:52:02	0.023	0.028	1.2	2.3	0.8
19260	11:53:02	0.026	0.028	0.6	1.0	0.8
19320	11:54:02	0.021	0.028	0.4	0.8	0.8
19380	11:55:02	0.021	0.028	0.3	0.3	0.8
19440	11:56:02	0.029	0.028	0.3	0.4	0.8
19500	11:57:02	0.038	0.027	0.8	2.0	0.8
19560	11:58:02	0.031	0.026	1.1	1.8	0.8
19620	11:59:02	0.026	0.025	0.9	1.4	0.7
19680	12:00:02	0.037	0.025	0.8	1.9	0.7
19740	12:01:02	0.031	0.024	1.1	2.5	0.7
19800	12:02:02	0.035	0.024	1.6	4.1	0.6
19860	12:03:02	0.024	0.023	0.9	2.5	0.6
19920	12:04:02	0.026	0.023	0.7	1.1	0.6
19980	12:05:02	0.024	0.022	0.8	1.4	0.5
20040	12:06:02	0.024	0.022	0.8	1.1	0.5
20100	12:07:02	0.027	0.022	0.8	1.8	0.5
20160	12:08:02	0.021	0.022	0.7	0.9	0.5
20220	12:09:02	0.02	0.022	0.4	0.5	0.5
20280	12:10:02	0.022	0.022	0.5	1.5	0.5
20340	12:11:02	0.022	0.022	0.5	1.5	0.5
20400	12:12:02	0.02	0.022	0.4	1.2	0.5
20460	12:13:02	0.022	0.022	0.3	0.3	0.5
20520	12:14:02	0.023	0.022	0.4	0.6	0.5
20580	12:15:02	0.022	0.022	0.4	1.0	0.5
20640	12:16:02	0.022	0.022	0.4	0.7	0.5
20700	12:17:02	0.023	0.022	0.6	1.2	0.4
20760	12:18:02	0.021	0.021	0.7	1.1	0.4
20820	12:19:02	0.022	0.021	0.5	1.3	0.4
20880	12:20:02	0.023	0.021	0.6	0.8	0.4
20940	12:21:02	0.023	0.021	0.7	1.0	0.4
21000	12:22:02	0.023	0.021	0.6	1.1	0.4
21060	12:23:02	0.022	0.021	0.7	1.2	0.4
21120	12:24:02	0.021	0.021	0.6	1.1	0.5

CAMP Station
CHA - 3

Elapsed Time (seconds)	Timestamp	Mass Concentration Total (mg/m3)	Dustrak TWA (mg/m3)	PID Average (ppm)	PID Maximum (ppm)	PID TWA (ppm)
21180	12:25:02	0.022	0.021	0.3	0.6	0.5
21240	12:26:02	0.021	0.021	0.2	0.3	0.5
21300	12:27:02	0.021	0.021	0.2	0.2	0.5
21360	12:28:02	0.02	0.022	0.2	0.2	0.6
21420	12:29:02	0.021	0.022	0.2	0.2	0.6
21480	12:30:02	0.021	0.022	0.3	0.5	0.7
21540	12:31:02	0.02	0.022	0.3	0.5	0.7
21600	12:32:02	0.02	0.022	0.4	0.5	0.7
21660	12:33:02	0.022	0.022	0.4	0.7	0.8
21720	12:34:02	0.021	0.022	0.4	0.7	0.8
21780	12:35:02	0.02	0.022	0.5	1.0	0.9
21840	12:36:02	0.021	0.022	0.3	0.7	0.9
21900	12:37:02	0.021	0.022	0.5	0.9	1.0
21960	12:38:02	0.025	0.023	2.1	11.2	1.1
22020	12:39:02	0.02	0.022	1.1	3.8	0.9
22080	12:40:02	0.02	0.023	0.3	0.5	0.8
22140	12:41:02	0.029	0.023	0.3	0.3	1.1
22200	12:42:02	0.022	0.023	1.8	5.5	1.8
22260	12:43:02	0.021	0.024	Data unable to be recovered from the PID.		
22320	12:44:02	0.02	0.025			
22380	12:45:02	0.023	0.026			
22440	12:46:02	0.02	0.030			
22500	12:47:02	0.023	0.030			
22560	12:48:02	0.021	0.030			
22620	12:49:02	0.021	0.031			
22680	12:50:02	0.025	0.032			
22740	12:51:02	0.026	0.031			
22800	12:52:02	0.023	0.032			
22860	12:53:02	0.022	0.036			
22920	12:54:02	0.024	0.037			
22980	12:55:02	0.021	0.037			
23040	12:56:02	0.029	0.039			
23100	12:57:02	0.034	0.041			
23160	12:58:02	0.041	0.041			
23220	12:59:02	0.032	0.040			
23280	13:00:02	0.082	0.040			
23340	13:01:02	0.027	0.036			
23400	13:02:02	0.029	0.036			
23460	13:03:02	0.035	0.037			
23520	13:04:02	0.024	0.037			
23580	13:05:02	0.023	0.037			
23640	13:06:02	0.04	0.037			
23700	13:07:02	0.072	0.037			
23760	13:08:02	0.042	0.034			
23820	13:09:02	0.028	0.033			
23880	13:10:02	0.05	0.033			
23940	13:11:02	0.056	0.032			
24000	13:12:02	0.029	0.032			
24060	13:13:02	0.03	0.033			
24120	13:14:02	0.031	0.034			
24180	13:15:02	0.029	0.034			
24240	13:16:02	0.029	0.034			
24300	13:17:02	0.037	0.034			

CAMP Station
CHA - 3

Elapsed Time (seconds)	Timestamp	Mass Concentration Total (mg/m3)	Dustrak TWA (mg/m3)	PID Average (ppm)	PID Maximum (ppm)	PID TWA (ppm)
24360	13:18:02	0.031	0.035			
24420	13:19:02	0.022	0.036			
24480	13:20:02	0.03	0.037			
24540	13:21:02	0.034	0.036			
24600	13:22:02	0.032	0.036			
24660	13:23:02	0.029	0.036			
24720	13:24:02	0.028	0.035			
24780	13:25:02	0.039	0.037			
24840	13:26:02	0.046	0.036			
24900	13:27:02	0.047	0.036			
24960	13:28:02	0.04	0.035			
25020	13:29:02	0.033	0.034			
25080	13:30:02	0.034	0.033			
25140	13:31:02	0.034	0.032			
25200	13:32:02	0.048	0.032			
25260	13:33:02	0.04	0.030			
25320	13:34:02	0.035	0.029			
25380	13:35:02	0.025	0.030			
25440	13:36:02	0.03	0.030			
25500	13:37:02	0.026	0.030			
25560	13:38:02	0.026	0.030			
25620	13:39:02	0.052	0.030			
25680	13:40:02	0.026	0.029			
25740	13:41:02	0.038	0.031			
25800	13:42:02	0.031	0.031			
25860	13:43:02	0.026	0.031			
25920	13:44:02	0.024	0.032			
25980	13:45:02	0.023	0.032			
26040	13:46:02	0.029	0.032			
26100	13:47:02	0.026	0.033			
26160	13:48:02	0.025	0.034			
26220	13:49:02	0.044	0.034			
26280	13:50:02	0.023	0.033			
26340	13:51:02	0.038	0.034			
26400	13:52:02	0.022	0.034			
26460	13:53:02	0.03	0.034			
26520	13:54:02	0.035	0.034			
26580	13:55:02	0.05	0.034			
26640	13:56:02	0.041	0.033			
26700	13:57:02	0.032	0.033			
26760	13:58:02	0.036	0.033			
26820	13:59:02	0.033	0.032			
26880	14:00:02	0.021	0.032			
26940	14:01:02	0.046	0.034			
27000	14:02:02	0.031	0.034			
27060	14:03:02	0.03	0.035			
27120	14:04:02	0.025	0.035			
27180	14:05:02	0.033	0.037			
27240	14:06:02	0.038	0.036			
27300	14:07:02	0.028	0.035			
27360	14:08:02	0.037	0.035			
27420	14:09:02	0.028	0.034			
27480	14:10:02	0.033	0.035			

CAMP Station
CHA - 3

Elapsed Time (seconds)	Timestamp	Mass Concentration Total (mg/m3)	Dustrak TWA (mg/m3)	PID Average (ppm)	PID Maximum (ppm)	PID TWA (ppm)
27540	14:11:02	0.045	0.035			
27600	14:12:02	0.027	0.035			
27660	14:13:02	0.032	0.036			
27720	14:14:02	0.023	0.035			
27780	14:15:02	0.052	0.037			
27840	14:16:02	0.051	0.035			
27900	14:17:02	0.042	0.034			
27960	14:18:02	0.033	0.032			
28020	14:19:02	0.047	0.032			
28080	14:20:02	0.024	0.031			
28140	14:21:02	0.025	0.031			
28200	14:22:02	0.022	0.031			
28260	14:23:02	0.025	0.031			
28320	14:24:02	0.037	0.031			
28380	14:25:02	0.045	0.031			
28440	14:26:02	0.037	0.029			
28500	14:27:02	0.039	0.028			
28560	14:28:02	0.027	0.028			
28620	14:29:02	0.045	0.028			
28680	14:30:02	0.031	0.026			
28740	14:31:02	0.026	0.026			
28800	14:32:02	0.023	0.025			
28860	14:33:02	0.025	0.025			
28920	14:34:02	0.031	0.025			
28980	14:35:02	0.022	0.025			
29040	14:36:02	0.026	0.025			
29100	14:37:02	0.027	0.025			
29160	14:38:02	0.024	0.025			
29220	14:39:02	0.031	0.024			
29280	14:40:02	0.024	0.024			
29340	14:41:02	0.024	0.024			
29400	14:42:02	0.031	0.024			
29460	14:43:02	0.023	0.023			
29520	14:44:02	0.023	0.023			
29580	14:45:02	0.024	0.023			
29640	14:46:02	0.022	0.023			
29700	14:47:02	0.022	0.023			
29760	14:48:02	0.022	0.023			
29820	14:49:02	0.023	0.023			
29880	14:50:02	0.023	0.023			
29940	14:51:02	0.031	0.023			
30000	14:52:02	0.022	0.023			
30060	14:53:02	0.022	0.023			
30120	14:54:02	0.023	0.023			
30180	14:55:02	0.023	0.023			
30240	14:56:02	0.022	0.023			
30300	14:57:02	0.022	0.023			
30360	14:58:02	0.023	0.023			
30420	14:59:02	0.023	0.023			
30480	15:00:02	0.022	0.023			
30540	15:01:02	0.022	0.023			
30600	15:02:02	0.023	0.023			
30660	15:03:02	0.022	0.023			

CAMP Station
CHA - 3

Elapsed Time (seconds)	Timestamp	Mass Concentration Total (mg/m3)	Dustrak TWA (mg/m3)	PID Average (ppm)	PID Maximum (ppm)	PID TWA (ppm)
30720	15:04:02	0.024	0.023			
30780	15:05:02	0.023	0.023			
30840	15:06:02	0.024	0.023			
30900	15:07:02	0.024	0.023			
30960	15:08:02	0.024	0.023			
31020	15:09:02	0.023	0.023			
31080	15:10:02	0.022	0.023			
31140	15:11:02	0.023	0.023			
31200	15:12:02	0.023	0.023			
31260	15:13:02	0.023	0.023			
31320	15:14:02	0.023	0.023			
31380	15:15:02	0.023	0.023			
31440	15:16:02	0.023	0.023			
31500	15:17:02	0.023	0.023			

CAMP Station
CHA - 3

Elapsed Time (seconds)	Timestamp	Mass Concentration Total (mg/m3)	Dustrak TWA (mg/m3)	PID Average (ppm)	PID Maximum (ppm)	PID TWA (ppm)
6/28/19 6:29 AM						
60	6:29:48	0.022	0.019	0.0	0.0	0.0
120	6:30:48	0.022	0.019	0.0	0.0	0.0
180	6:31:48	0.02	0.019	0.0	0.0	0.0
240	6:32:48	0.018	0.018	0.0	0.0	0.0
300	6:33:48	0.019	0.018	0.0	0.0	0.0
360	6:34:48	0.018	0.018	0.0	0.0	0.0
420	6:35:48	0.021	0.018	0.0	0.0	0.0
480	6:36:48	0.021	0.018	0.0	0.0	0.0
540	6:37:48	0.021	0.018	0.0	0.0	0.0
600	6:38:48	0.02	0.018	0.0	0.0	0.0
660	6:39:48	0.018	0.018	0.0	0.0	0.0
720	6:40:48	0.017	0.018	0.0	0.0	0.0
780	6:41:48	0.017	0.018	0.0	0.0	0.0
840	6:42:48	0.017	0.019	0.0	0.0	0.0
900	6:43:48	0.017	0.019	0.0	0.0	0.0
960	6:44:48	0.018	0.019	0.0	0.0	0.0
1020	6:45:48	0.017	0.019	0.0	0.0	0.0
1080	6:46:48	0.017	0.019	0.0	0.0	0.0
1140	6:47:48	0.017	0.019	0.0	0.0	0.0
1200	6:48:48	0.019	0.019	0.0	0.0	0.0
1260	6:49:48	0.02	0.019	0.0	0.0	0.0
1320	6:50:48	0.02	0.018	0.0	0.0	0.0
1380	6:51:48	0.02	0.018	0.0	0.0	0.0
1440	6:52:48	0.022	0.018	0.0	0.0	0.0
1500	6:53:48	0.017	0.017	0.0	0.0	0.0
1560	6:54:48	0.017	0.017	0.0	0.0	0.0
1620	6:55:48	0.019	0.017	0.0	0.0	0.0
1680	6:56:48	0.021	0.017	0.0	0.0	0.0
1740	6:57:48	0.022	0.017	0.0	0.0	0.0
1800	6:58:48	0.017	0.017	0.0	0.0	0.0
1860	6:59:48	0.017	0.017	0.0	0.0	0.0
1920	7:00:48	0.017	0.017	0.0	0.0	0.0
1980	7:01:48	0.017	0.018	0.0	0.0	0.0
2040	7:02:48	0.016	0.018	0.0	0.0	0.0
2100	7:03:48	0.016	0.018	0.0	0.0	0.0
2160	7:04:48	0.016	0.018	0.0	0.0	0.0
2220	7:05:48	0.017	0.018	0.0	0.0	0.0
2280	7:06:48	0.017	0.018	0.0	0.0	0.0
2340	7:07:48	0.016	0.018	0.0	0.0	0.0
2400	7:08:48	0.017	0.018	0.0	0.0	0.0
2460	7:09:48	0.017	0.018	0.0	0.0	0.0
2520	7:10:48	0.017	0.018	0.0	0.0	0.0
2580	7:11:48	0.018	0.017	0.0	0.0	0.0
2640	7:12:48	0.021	0.018	0.0	0.0	0.0
2700	7:13:48	0.019	0.017	0.0	0.0	0.0
2760	7:14:48	0.018	0.017	0.0	0.0	0.0
2820	7:15:48	0.022	0.017	0.0	0.0	0.0
2880	7:16:48	0.02	0.017	0.0	0.0	0.0
2940	7:17:48	0.016	0.017	0.0	0.0	0.0
3000	7:18:48	0.016	0.017	0.0	0.0	0.0
3060	7:19:48	0.018	0.018	0.0	0.0	0.0
3120	7:20:48	0.016	0.017	0.0	0.0	0.0

CAMP Station
CHA - 3

Elapsed Time (seconds)	Timestamp	Mass Concentration Total (mg/m3)	Dustrak TWA (mg/m3)	PID Average (ppm)	PID Maximum (ppm)	PID TWA (ppm)
3180	7:21:48	0.015	0.018	0.0	0.0	0.0
3240	7:22:48	0.015	0.018	0.0	0.0	0.0
3300	7:23:48	0.016	0.018	0.0	0.0	0.0
3360	7:24:48	0.016	0.019	0.0	0.0	0.0
3420	7:25:48	0.016	0.019	0.0	0.0	0.0
3480	7:26:48	0.021	0.019	0.0	0.0	0.0
3540	7:27:48	0.018	0.019	0.0	0.0	0.0
3600	7:28:48	0.019	0.018	0.0	0.0	0.0
3660	7:29:48	0.017	0.018	0.0	0.0	0.0
3720	7:30:48	0.016	0.018	0.0	0.0	0.0
3780	7:31:48	0.018	0.018	0.0	0.0	0.0
3840	7:32:48	0.021	0.018	0.0	0.0	0.0
3900	7:33:48	0.021	0.018	0.0	0.0	0.0
3960	7:34:48	0.017	0.018	0.0	0.0	0.0
4020	7:35:48	0.017	0.018	0.0	0.0	0.0
4080	7:36:48	0.023	0.018	0.0	0.0	0.0
4140	7:37:48	0.02	0.017	0.0	0.0	0.0
4200	7:38:48	0.018	0.017	0.0	0.0	0.0
4260	7:39:48	0.018	0.017	0.0	0.0	0.0
4320	7:40:48	0.018	0.017	0.0	0.0	0.0
4380	7:41:48	0.017	0.017	0.0	0.0	0.0
4440	7:42:48	0.017	0.017	0.0	0.0	0.0
4500	7:43:48	0.016	0.017	0.0	0.0	0.0
4560	7:44:48	0.019	0.017	0.0	0.1	0.0
4620	7:45:48	0.017	0.017	0.0	0.0	0.0
4680	7:46:48	0.017	0.017	0.0	0.0	0.0
4740	7:47:48	0.016	0.017	0.0	0.0	0.0
4800	7:48:48	0.016	0.018	0.0	0.0	0.0
4860	7:49:48	0.016	0.018	0.0	0.0	0.0
4920	7:50:48	0.016	0.018	0.0	0.0	0.0
4980	7:51:48	0.019	0.019	0.0	0.0	0.0
5040	7:52:48	0.017	0.019	0.0	0.0	0.0
5100	7:53:48	0.016	0.019	0.0	0.0	0.0
5160	7:54:48	0.017	0.019	0.0	0.0	0.0
5220	7:55:48	0.019	0.019	0.0	0.0	0.0
5280	7:56:48	0.021	0.019	0.0	0.0	0.0
5340	7:57:48	0.018	0.020	0.0	0.0	0.0
5400	7:58:48	0.017	0.023	0.0	0.0	0.0
5460	7:59:48	0.017	0.036	0.0	0.0	0.0
5520	8:00:48	0.016	0.038	0.0	0.0	0.0
5580	8:01:48	0.017	0.044	0.0	0.0	0.0
5640	8:02:48	0.021	0.044	0.0	0.0	0.0
5700	8:03:48	0.019	0.044	0.0	0.0	0.0
5760	8:04:48	0.026	0.044	0.0	0.0	0.0
5820	8:05:48	0.022	0.044	0.0	0.0	0.0
5880	8:06:48	0.018	0.043	0.0	0.0	0.1
5940	8:07:48	0.018	0.043	0.0	0.0	0.1
6000	8:08:48	0.016	0.044	0.0	0.0	0.1
6060	8:09:48	0.016	0.044	0.0	0.1	0.1
6120	8:10:48	0.017	0.047	0.0	0.0	0.1
6180	8:11:48	0.037	0.047	0.0	0.1	0.1
6240	8:12:48	0.075	0.045	0.1	0.1	0.1
6300	8:13:48	0.2	0.042	0.1	0.1	0.1

CAMP Station
CHA - 3

Elapsed Time (seconds)	Timestamp	Mass Concentration Total (mg/m3)	Dustrak TWA (mg/m3)	PID Average (ppm)	PID Maximum (ppm)	PID TWA (ppm)
6360	8:14:48	0.058	0.029	0.1	0.2	0.1
6420	8:15:48	0.105	0.026	0.1	0.3	0.1
6480	8:16:48	0.019	0.021	0.0	0.0	0.1
6540	8:17:48	0.017	0.020	0.1	0.2	0.1
6600	8:18:48	0.017	0.020	0.1	0.1	0.1
6660	8:19:48	0.019	0.020	0.1	0.2	0.1
6720	8:20:48	0.019	0.020	0.1	0.3	0.0
6780	8:21:48	0.019	0.020	0.1	0.5	0.0
6840	8:22:48	0.019	0.020	0.2	0.5	0.0
6900	8:23:48	0.019	0.019	0.2	0.7	0.0
6960	8:24:48	0.06	0.019	0.1	0.2	0.0
7020	8:25:48	0.017	0.016	0.0	0.0	0.0
7080	8:26:48	0.018	0.017	0.0	0.0	0.0
7140	8:27:48	0.017	0.017	0.0	0.0	0.0
7200	8:28:48	0.016	0.017	0.0	0.0	0.0
7260	8:29:48	0.016	0.017	0.0	0.0	0.0
7320	8:30:48	0.016	0.017	0.0	0.0	0.0
7380	8:31:48	0.016	0.017	0.0	0.0	0.0
7440	8:32:48	0.017	0.017	0.0	0.0	0.0
7500	8:33:48	0.016	0.017	0.0	0.0	0.0
7560	8:34:48	0.015	0.017	0.0	0.0	0.0
7620	8:35:48	0.017	0.017	0.0	0.0	0.0
7680	8:36:48	0.016	0.017	0.0	0.0	0.0
7740	8:37:48	0.015	0.017	0.0	0.0	0.0
7800	8:38:48	0.016	0.017	0.0	0.0	0.0
7860	8:39:48	0.019	0.017	0.0	0.0	0.0
7920	8:40:48	0.019	0.017	0.0	0.0	0.0
7980	8:41:48	0.02	0.017	0.0	0.0	0.0
8040	8:42:48	0.019	0.016	0.0	0.0	0.0
8100	8:43:48	0.017	0.016	0.0	0.0	0.0
8160	8:44:48	0.016	0.016	0.0	0.0	0.0
8220	8:45:48	0.016	0.016	0.0	0.0	0.0
8280	8:46:48	0.015	0.016	0.0	0.0	0.0
8340	8:47:48	0.016	0.017	0.0	0.0	0.0
8400	8:48:48	0.015	0.017	0.0	0.0	0.0
8460	8:49:48	0.015	0.018	0.0	0.1	0.0
8520	8:50:48	0.016	0.018	0.1	0.1	0.0
8580	8:51:48	0.02	0.019	0.1	0.2	0.0
8640	8:52:48	0.016	0.019	0.0	0.1	0.0
8700	8:53:48	0.015	0.019	0.0	0.0	0.0
8760	8:54:48	0.016	0.019	0.0	0.0	0.0
8820	8:55:48	0.016	0.019	0.0	0.0	0.0
8880	8:56:48	0.015	0.019	0.0	0.0	0.0
8940	8:57:48	0.016	0.019	0.0	0.0	0.0
9000	8:58:48	0.016	0.019	0.0	0.1	0.0
9060	8:59:48	0.019	0.019	0.0	0.1	0.0
9120	9:00:48	0.019	0.019	0.0	0.0	0.0
9180	9:01:48	0.023	0.019	0.0	0.0	0.0
9240	9:02:48	0.023	0.019	0.0	0.0	0.0
9300	9:03:48	0.022	0.018	0.0	0.0	0.1
9360	9:04:48	0.024	0.018	0.0	0.0	0.1
9420	9:05:48	0.027	0.017	0.0	0.0	0.1
9480	9:06:48	0.017	0.017	0.1	0.1	0.1

CAMP Station
CHA - 3

Elapsed Time (seconds)	Timestamp	Mass Concentration Total (mg/m3)	Dustrak TWA (mg/m3)	PID Average (ppm)	PID Maximum (ppm)	PID TWA (ppm)
9540	9:07:48	0.016	0.017	0.1	0.1	0.0
9600	9:08:48	0.016	0.017	0.0	0.1	0.0
9660	9:09:48	0.016	0.017	0.0	0.0	0.0
9720	9:10:48	0.015	0.017	0.0	0.1	0.0
9780	9:11:48	0.016	0.017	0.1	0.1	0.0
9840	9:12:48	0.016	0.017	0.1	0.1	0.1
9900	9:13:48	0.017	0.017	0.0	0.1	0.1
9960	9:14:48	0.021	0.017	0.1	0.2	0.1
10020	9:15:48	0.017	0.018	0.1	0.2	0.1
10080	9:16:48	0.016	0.018	0.1	0.1	0.1
10140	9:17:48	0.016	0.018	0.1	0.1	0.1
10200	9:18:48	0.016	0.019	0.0	0.0	0.1
10260	9:19:48	0.016	0.019	0.0	0.0	0.1
10320	9:20:48	0.017	0.019	0.0	0.0	0.1
10380	9:21:48	0.017	0.019	0.0	0.0	0.1
10440	9:22:48	0.016	0.019	0.0	0.0	0.1
10500	9:23:48	0.016	0.019	0.0	0.0	0.1
10560	9:24:48	0.016	0.019	0.0	0.0	0.2
10620	9:25:48	0.017	0.019	0.1	0.7	0.2
10680	9:26:48	0.021	0.019	0.3	0.6	0.2
10740	9:27:48	0.019	0.019	0.3	0.8	0.1
10800	9:28:48	0.02	0.020	0.6	2.2	0.1
10860	9:29:48	0.023	0.020	0.2	0.3	0.1
10920	9:30:48	0.024	0.020	0.1	0.1	0.1
10980	9:31:48	0.02	0.020	0.1	0.1	0.1
11040	9:32:48	0.02	0.020	0.1	0.1	0.1
11100	9:33:48	0.017	0.020	0.1	0.1	0.1
11160	9:34:48	0.019	0.020	0.1	0.1	0.1
11220	9:35:48	0.018	0.020	0.0	0.1	0.0
11280	9:36:48	0.018	0.025	0.1	0.1	0.1
11340	9:37:48	0.017	0.025	0.1	0.1	0.0
11400	9:38:48	0.018	0.026	0.1	0.1	0.0
11460	9:39:48	0.016	0.026	0.1	0.1	0.0
11520	9:40:48	0.018	0.026	0.0	0.1	0.0
11580	9:41:48	0.019	0.026	0.0	0.1	0.0
11640	9:42:48	0.028	0.026	0.0	0.1	0.0
11700	9:43:48	0.025	0.025	0.0	0.1	0.0
11760	9:44:48	0.022	0.025	0.0	0.0	0.0
11820	9:45:48	0.019	0.024	0.1	0.3	0.0
11880	9:46:48	0.022	0.025	0.1	0.2	0.0
11940	9:47:48	0.02	0.024	0.0	0.1	0.0
12000	9:48:48	0.02	0.024	0.1	0.2	0.0
12060	9:49:48	0.018	0.024	0.0	0.1	0.0
12120	9:50:48	0.094	0.025	0.1	0.4	0.0
12180	9:51:48	0.018	0.021	0.0	0.0	0.0
12240	9:52:48	0.029	0.022	0.0	0.0	0.0
12300	9:53:48	0.018	0.022	0.0	0.0	0.0
12360	9:54:48	0.017	0.022	0.0	0.0	0.0
12420	9:55:48	0.018	0.022	0.0	0.0	0.0
12480	9:56:48	0.019	0.021	0.0	0.0	0.0
12540	9:57:48	0.018	0.021	0.0	0.0	0.0
12600	9:58:48	0.018	0.022	0.0	0.0	0.0
12660	9:59:48	0.017	0.022	0.0	0.0	0.0

CAMP Station
CHA - 3

Elapsed Time (seconds)	Timestamp	Mass Concentration Total (mg/m3)	Dustrak TWA (mg/m3)	PID Average (ppm)	PID Maximum (ppm)	PID TWA (ppm)
12720	10:00:48	0.022	0.021	0.0	0.0	0.0
12780	10:01:48	0.018	0.021	0.0	0.0	0.0
12840	10:02:48	0.017	0.021	0.0	0.0	0.0
12900	10:03:48	0.025	0.021	0.0	0.1	0.0
12960	10:04:48	0.023	0.021	0.0	0.1	0.0
13020	10:05:48	0.044	0.020	0.1	0.1	0.1
13080	10:06:48	0.03	0.018	0.0	0.1	0.1
13140	10:07:48	0.021	0.018	0.0	0.0	0.1
13200	10:08:48	0.017	0.017	0.0	0.0	0.1
13260	10:09:48	0.016	0.017	0.1	0.1	0.1
13320	10:10:48	0.017	0.017	0.1	0.3	0.1
13380	10:11:48	0.019	0.017	0.2	0.7	0.1
13440	10:12:48	0.021	0.017	0.1	0.1	0.1
13500	10:13:48	0.016	0.017	0.1	0.1	0.1
13560	10:14:48	0.016	0.017	0.0	0.1	0.1
13620	10:15:48	0.017	0.018	0.0	0.0	0.1
13680	10:16:48	0.017	0.018	0.0	0.0	0.1
13740	10:17:48	0.017	0.018	0.0	0.0	0.1
13800	10:18:48	0.017	0.018	0.0	0.1	0.1
13860	10:19:48	0.019	0.018	0.2	0.9	0.1
13920	10:20:48	0.017	0.018	0.1	0.1	0.1
13980	10:21:48	0.017	0.018	0.1	0.1	0.1
14040	10:22:48	0.017	0.019	0.1	0.1	0.1
14100	10:23:48	0.017	0.019	0.1	0.1	0.1
14160	10:24:48	0.017	0.019	0.1	0.1	0.1
14220	10:25:48	0.017	0.019	0.1	0.2	0.1
14280	10:26:48	0.017	0.020	0.1	0.1	0.1
14340	10:27:48	0.019	0.020	0.1	0.1	0.1
14400	10:28:48	0.019	0.020	0.1	0.1	0.1
14460	10:29:48	0.019	0.021	0.1	0.1	0.1
14520	10:30:48	0.018	0.021	0.1	0.1	0.1
14580	10:31:48	0.021	0.021	0.1	0.1	0.1
14640	10:32:48	0.021	0.021	0.1	0.1	0.1
14700	10:33:48	0.019	0.021	0.1	0.1	0.1
14760	10:34:48	0.018	0.021	0.1	0.1	0.1
14820	10:35:48	0.019	0.022	0.1	0.1	0.1
14880	10:36:48	0.02	0.022	0.1	0.1	0.1
14940	10:37:48	0.021	0.022	0.1	0.1	0.2
15000	10:38:48	0.021	0.022	0.1	0.1	0.2
15060	10:39:48	0.021	0.023	0.1	0.1	0.2
15120	10:40:48	0.021	0.023	0.1	0.1	0.2
15180	10:41:48	0.022	0.023	0.1	0.1	0.2
15240	10:42:48	0.023	0.024	0.2	0.5	0.2
15300	10:43:48	0.027	0.024	0.1	0.2	0.2
15360	10:44:48	0.025	0.024	0.1	0.2	0.2
15420	10:45:48	0.022	0.024	0.2	0.3	0.2
15480	10:46:48	0.02	0.024	0.2	0.4	0.2
15540	10:47:48	0.02	0.026	0.2	0.4	0.2
15600	10:48:48	0.02	0.026	0.2	0.2	0.3
15660	10:49:48	0.021	0.026	0.2	0.3	0.3
15720	10:50:48	0.023	0.027	0.2	0.3	0.3
15780	10:51:48	0.024	0.027	0.2	0.3	0.3
15840	10:52:48	0.023	0.027	0.2	0.2	0.3

CAMP Station
CHA - 3

Elapsed Time (seconds)	Timestamp	Mass Concentration Total (mg/m3)	Dustrak TWA (mg/m3)	PID Average (ppm)	PID Maximum (ppm)	PID TWA (ppm)
15900	10:53:48	0.027	0.027	0.2	0.2	0.3
15960	10:54:48	0.026	0.027	0.2	0.2	0.4
16020	10:55:48	0.027	0.027	0.2	0.2	0.4
16080	10:56:48	0.036	0.027	0.2	0.2	0.4
16140	10:57:48	0.025	0.026	0.2	0.2	0.4
16200	10:58:48	0.025	0.026	0.2	0.2	0.5
16260	10:59:48	0.025	0.026	0.2	0.2	0.5
16320	11:00:48	0.025	0.025	0.2	0.3	0.5
16380	11:01:48	0.038	0.025	0.7	1.1	0.5
16440	11:02:48	0.026	0.024	0.8	1.6	0.5
16500	11:03:48	0.026	0.024	0.6	1.4	0.4
16560	11:04:48	0.027	0.024	0.5	0.9	0.4
16620	11:05:48	0.024	0.024	0.3	0.3	0.4
16680	11:06:48	0.024	0.024	0.3	0.3	0.4
16740	11:07:48	0.023	0.023	0.2	0.3	0.4
16800	11:08:48	0.028	0.023	1.0	2.2	0.4
16860	11:09:48	0.024	0.023	0.6	1.4	0.3
16920	11:10:48	0.023	0.023	0.5	0.9	0.3
16980	11:11:48	0.023	0.023	0.4	0.9	0.3
17040	11:12:48	0.023	0.024	0.3	0.3	0.3
17100	11:13:48	0.024	0.024	0.3	0.3	0.3
17160	11:14:48	0.023	0.024	0.3	0.4	0.3
17220	11:15:48	0.024	0.024	0.3	0.4	0.3
17280	11:16:48	0.024	0.024	0.5	1.3	0.3
17340	11:17:48	0.023	0.024	0.3	0.5	0.3
17400	11:18:48	0.024	0.026	0.4	1.2	0.3
17460	11:19:48	0.022	0.026	0.3	0.3	0.3
17520	11:20:48	0.022	0.026	0.3	0.3	0.3
17580	11:21:48	0.022	0.026	0.3	0.3	0.3
17640	11:22:48	0.023	0.026	0.2	0.3	0.3
17700	11:23:48	0.024	0.026	0.2	0.2	0.3
17760	11:24:48	0.024	0.026	0.2	0.2	0.3
17820	11:25:48	0.025	0.027	0.2	0.2	0.3
17880	11:26:48	0.028	0.027	0.3	0.5	0.3
17940	11:27:48	0.03	0.027	0.6	1.1	0.2
18000	11:28:48	0.025	0.026	0.3	0.4	0.2
18060	11:29:48	0.025	0.027	0.3	0.3	0.2
18120	11:30:48	0.024	0.027	0.2	0.3	0.2
18180	11:31:48	0.025	0.027	0.2	0.2	0.2
18240	11:32:48	0.041	0.028	0.3	0.3	0.2
18300	11:33:48	0.026	0.027	0.2	0.3	0.2
18360	11:34:48	0.024	0.027	0.2	0.2	0.2
18420	11:35:48	0.025	0.027	0.2	0.2	0.2
18480	11:36:48	0.025	0.028	0.2	0.2	0.3
18540	11:37:48	0.025	0.028	0.2	0.2	0.3
18600	11:38:48	0.025	0.028	0.2	0.2	0.3
18660	11:39:48	0.025	0.028	0.2	0.2	0.3
18720	11:40:48	0.026	0.028	0.2	0.2	0.3
18780	11:41:48	0.028	0.028	0.2	0.2	0.3
18840	11:42:48	0.028	0.027	0.2	0.2	0.3
18900	11:43:48	0.026	0.027	0.2	0.2	0.3
18960	11:44:48	0.031	0.027	0.2	0.2	0.3
19020	11:45:48	0.032	0.026	0.2	0.2	0.3

CAMP Station
CHA - 3

Elapsed Time (seconds)	Timestamp	Mass Concentration Total (mg/m3)	Dustrak TWA (mg/m3)	PID Average (ppm)	PID Maximum (ppm)	PID TWA (ppm)
19080	11:46:48	0.037	0.026	0.2	0.2	0.3
19140	11:47:48	0.028	0.025	0.2	0.2	0.3
19200	11:48:48	0.026	0.025	0.2	0.2	0.3
19260	11:49:48	0.023	0.028	0.2	0.2	0.3
19320	11:50:48	0.039	0.029	1.4	4.2	0.4
19380	11:51:48	0.023	0.028	0.3	0.4	0.3
19440	11:52:48	0.023	0.029	0.2	0.3	0.3
19500	11:53:48	0.023	0.030	0.2	0.2	0.4
19560	11:54:48	0.023	0.030	0.2	0.2	0.4
19620	11:55:48	0.023	0.030	0.2	0.2	0.4
19680	11:56:48	0.024	0.030	0.2	0.2	0.4
19740	11:57:48	0.024	0.033	0.2	0.2	0.5
19800	11:58:48	0.024	0.036	0.2	0.2	0.6
19860	11:59:48	0.024	0.036	0.2	0.2	0.6
19920	12:00:48	0.025	0.036	0.2	0.2	0.6
19980	12:01:48	0.024	0.035	0.2	0.2	0.6
20040	12:02:48	0.024	0.035	0.2	0.2	0.6
20100	12:03:48	0.075	0.037	0.9	1.8	0.7
20160	12:04:48	0.034	0.033	0.5	0.8	0.7
20220	12:05:48	0.027	0.032	0.4	0.8	0.6
20280	12:06:48	0.039	0.032	0.9	2.6	0.6
20340	12:07:48	0.044	0.031	0.9	2.4	0.6
20400	12:08:48	0.022	0.029	0.3	0.5	0.5
20460	12:09:48	0.021	0.029	0.3	0.3	0.5
20520	12:10:48	0.021	0.029	0.3	0.4	0.5
20580	12:11:48	0.06	0.029	1.2	3.2	0.5
20640	12:12:48	0.077	0.027	2.0	5.0	0.5
20700	12:13:48	0.021	0.023	0.4	0.5	0.3
20760	12:14:48	0.021	0.023	0.3	0.3	0.3
20820	12:15:48	0.021	0.023	0.3	0.3	0.3
20880	12:16:48	0.022	0.023	0.3	0.6	0.3
20940	12:17:48	0.044	0.023	1.3	4.0	0.3
21000	12:18:48	0.021	0.022	0.4	0.8	0.2
21060	12:19:48	0.021	0.022	0.3	0.5	0.2
21120	12:20:48	0.021	0.022	0.3	0.3	0.2
21180	12:21:48	0.021	0.022	0.2	0.2	0.2
21240	12:22:48	0.021	0.022	0.2	0.2	0.2
21300	12:23:48	0.022	0.022	0.3	0.4	0.2
21360	12:24:48	0.022	0.022	0.2	0.3	0.2
21420	12:25:48	0.022	0.022	0.2	0.3	0.2
21480	12:26:48	0.023	0.022	0.2	0.5	0.2
21540	12:27:48	0.02	0.022	0.2	0.2	0.2
21600	12:28:48	0.021	0.022	0.2	0.2	0.2
21660	12:29:48	0.022	0.022	0.2	0.2	0.2
21720	12:30:48	0.022	0.022	0.2	0.2	0.2
21780	12:31:48	0.022	0.022	0.2	0.2	0.2
21840	12:32:48	0.022	0.022	0.2	0.2	0.2
21900	12:33:48	0.022	0.022	0.2	0.2	0.2
21960	12:34:48	0.022	0.022	0.2	0.2	0.2
22020	12:35:48	0.021	0.022	0.2	0.2	0.2
22080	12:36:48	0.022	0.022	0.2	0.2	0.2
22140	12:37:48	0.022	0.023	0.2	0.2	0.2
22200	12:38:48	0.024	0.022	0.3	0.7	0.2

CAMP Station
CHA - 3

Elapsed Time (seconds)	Timestamp	Mass Concentration Total (mg/m3)	Dustrak TWA (mg/m3)	PID Average (ppm)	PID Maximum (ppm)	PID TWA (ppm)
22260	12:39:48	0.027	0.023	0.5	1.4	0.2
22320	12:40:48	0.022	0.022	0.2	0.3	0.2
22380	12:41:48	0.021	0.022	0.2	0.3	0.2
22440	12:42:48	0.022	0.022	0.3	0.7	0.2
22500	12:43:48	0.021	0.023	0.2	0.2	0.2
22560	12:44:48	0.021	0.023	0.2	0.2	0.2
22620	12:45:48	0.021	0.023	0.2	0.2	0.2
22680	12:46:48	0.021	0.023	0.2	0.2	0.2
22740	12:47:48	0.022	0.023	0.2	0.2	0.2
22800	12:48:48	0.023	0.023	0.2	0.2	0.2
22860	12:49:48	0.023	0.022	0.2	0.2	0.2
22920	12:50:48	0.024	0.022	0.2	0.2	0.2
22980	12:51:48	0.024	0.022	0.2	0.2	0.3
23040	12:52:48	0.021	0.022	0.2	0.2	0.3
23100	12:53:48	0.025	0.022	0.2	0.2	0.3
23160	12:54:48	0.025	0.025	0.2	0.2	0.3
23220	12:55:48	0.022	0.024	0.1	0.1	0.3
23280	12:56:48	0.021	0.024	0.2	0.2	0.3
23340	12:57:48	0.024	0.024	0.2	0.2	0.3
23400	12:58:48	0.023	0.024	0.2	0.2	0.3
23460	12:59:48	0.021	0.024	0.2	0.2	0.3
23520	13:00:48	0.02	0.026	0.2	0.2	0.3
23580	13:01:48	0.02	0.026	0.2	0.2	0.3
23640	13:02:48	0.022	0.026	0.2	0.3	0.3
23700	13:03:48	0.021	0.026	0.3	0.7	0.3
23760	13:04:48	0.021	0.026	0.6	1.6	0.3
23820	13:05:48	0.021	0.026	0.7	1.7	0.3
23880	13:06:48	0.021	0.026	0.5	1.6	0.2
23940	13:07:48	0.028	0.026	0.8	1.8	0.2
24000	13:08:48	0.058	0.026	0.3	0.3	0.2
24060	13:09:48	0.021	0.023	0.2	0.2	0.2
24120	13:10:48	0.022	0.024	0.2	0.2	0.1
24180	13:11:48	0.021	0.024	0.2	0.3	0.1
24240	13:12:48	0.022	0.024	0.2	0.2	0.1
24300	13:13:48	0.025	0.024	0.2	0.2	0.1
24360	13:14:48	0.041	0.024	0.2	0.2	0.1
24420	13:15:48	0.025	0.022	0.2	0.2	0.1
24480	13:16:48	0.023	0.022	0.2	0.2	0.1
24540	13:17:48	0.023	0.022	0.1	0.2	0.1
24600	13:18:48	0.021	0.022	0.1	0.1	0.1
24660	13:19:48	0.02	0.022	0.1	0.1	0.1
24720	13:20:48	0.021	0.022	0.1	0.1	0.1
24780	13:21:48	0.02	0.023	0.1	0.1	0.1
24840	13:22:48	0.022	0.023	0.1	0.1	0.1
24900	13:23:48	0.024	0.023	0.1	0.1	0.1
24960	13:24:48	0.024	0.023	0.1	0.1	0.1
25020	13:25:48	0.025	0.022	0.1	0.1	0.1
25080	13:26:48	0.024	0.022	0.1	0.1	0.1
25140	13:27:48	0.021	0.022	0.1	0.1	0.1
25200	13:28:48	0.02	0.022	0.1	0.1	0.1
25260	13:29:48	0.022	0.022	0.1	0.1	0.1
25320	13:30:48	0.022	0.022	0.1	0.1	0.1
25380	13:31:48	0.021	0.022	0.1	0.1	0.1

CAMP Station
CHA - 3

Elapsed Time (seconds)	Timestamp	Mass Concentration Total (mg/m3)	Dustrak TWA (mg/m3)	PID Average (ppm)	PID Maximum (ppm)	PID TWA (ppm)
25440	13:32:48	0.022	0.022	0.1	0.1	0.1
25500	13:33:48	0.024	0.022	0.1	0.1	0.1
25560	13:34:48	0.021	0.022	0.1	0.1	0.1
25620	13:35:48	0.026	0.022	0.2	0.5	0.1
25680	13:36:48	0.025	0.022	0.1	0.3	0.1
25740	13:37:48	0.022	0.022	0.1	0.1	0.1
25800	13:38:48	0.021	0.022	0.1	0.1	0.1
25860	13:39:48	0.021	0.022	0.1	0.1	0.1
25920	13:40:48	0.021	0.022	0.1	0.1	0.1
25980	13:41:48	0.021	0.022	0.1	0.1	0.1
26040	13:42:48	0.022	0.022	0.1	0.1	0.1
26100	13:43:48	0.022	0.022	0.1	0.1	0.1
26160	13:44:48	0.022	0.022	0.1	0.1	0.1
26220	13:45:48	0.021	0.022	0.1	0.1	0.1
26280	13:46:48	0.024	0.022	0.3	1.1	0.1
26340	13:47:48	0.022	0.021	0.1	0.2	0.1
26400	13:48:48	0.023	0.021	0.2	0.4	0.1
26460	13:49:48	0.023	0.021	0.1	0.3	0.1
26520	13:50:48	0.022	0.021	0.1	0.1	0.1
26580	13:51:48	0.021	0.020	0.1	0.1	0.1
26640	13:52:48	0.022	0.020	0.1	0.1	0.1
26700	13:53:48	0.021	0.020	0.1	0.1	0.1
26760	13:54:48	0.022	0.020	0.1	0.2	0.1
26820	13:55:48	0.025	0.020	0.1	0.1	0.1
26880	13:56:48	0.02	0.019	0.1	0.1	0.1
26940	13:57:48	0.019	0.019	0.1	0.1	0.1
27000	13:58:48	0.019	0.019	0.1	0.1	0.1
27060	13:59:48	0.021	0.019	0.1	0.1	0.1
27120	14:00:48	0.019	0.019	0.1	0.1	0.1
27180	14:01:48	0.019	0.019	0.1	0.2	0.1
27240	14:02:48	0.02	0.019	0.1	0.2	0.1
27300	14:03:48	0.019	0.019	0.1	0.1	0.1
27360	14:04:48	0.02	0.019	0.1	0.1	0.1
27420	14:05:48	0.019	0.019	0.1	0.1	0.1
27480	14:06:48	0.019	0.019	0.1	0.1	0.1
27540	14:07:48	0.019	0.019	0.1	0.1	0.1
27600	14:08:48	0.019	0.019	0.1	0.1	0.1
27660	14:09:48	0.019	0.019	0.1	0.1	0.1

CAMP Station
CHA - 3

Elapsed Time (seconds)	Timestamp	Mass Concentration Total (mg/m3)	Dustrak TWA (mg/m3)	PID Average (ppm)	PID Maximum (ppm)	PID TWA (ppm)
7/3/19 6:47 AM						
60	6:47:18	0.036	0.035	0.0	0.1	0.0
120	6:48:18	0.037	0.035	0.0	0.0	0.0
180	6:49:18	0.035	0.035	0.0	0.0	0.0
240	6:50:18	0.036	0.035	0.0	0.0	0.0
300	6:51:18	0.036	0.035	0.0	0.0	0.0
360	6:52:18	0.035	0.035	0.0	0.0	0.0
420	6:53:18	0.035	0.035	0.0	0.0	0.0
480	6:54:18	0.036	0.035	0.0	0.0	0.0
540	6:55:18	0.036	0.035	0.0	0.0	0.0
600	6:56:18	0.034	0.035	0.0	0.0	0.0
660	6:57:18	0.034	0.035	0.0	0.0	0.0
720	6:58:18	0.035	0.036	0.0	0.0	0.0
780	6:59:18	0.034	0.036	0.0	0.0	0.0
840	7:00:18	0.034	0.036	0.0	0.0	0.0
900	7:01:18	0.033	0.036	0.0	0.0	0.0
960	7:02:18	0.038	0.036	0.0	0.0	0.0
1020	7:03:18	0.035	0.036	0.0	0.0	0.0
1080	7:04:18	0.035	0.036	0.0	0.0	0.0
1140	7:05:18	0.036	0.036	0.0	0.0	0.0
1200	7:06:18	0.035	0.036	0.0	0.0	0.0
1260	7:07:18	0.035	0.036	0.0	0.0	0.0
1320	7:08:18	0.037	0.036	0.0	0.0	0.0
1380	7:09:18	0.036	0.035	0.0	0.0	0.0
1440	7:10:18	0.036	0.035	0.0	0.0	0.0
1500	7:11:18	0.038	0.035	0.0	0.0	0.0
1560	7:12:18	0.036	0.035	0.0	0.0	0.0
1620	7:13:18	0.04	0.035	0.0	0.0	0.0
1680	7:14:18	0.038	0.034	0.0	0.0	0.0
1740	7:15:18	0.036	0.034	0.0	0.0	0.0
1800	7:16:18	0.033	0.034	0.0	0.0	0.0
1860	7:17:18	0.036	0.034	0.0	0.0	0.0
1920	7:18:18	0.034	0.033	0.0	0.0	0.0
1980	7:19:18	0.034	0.033	0.0	0.0	0.0
2040	7:20:18	0.034	0.033	0.0	0.0	0.0
2100	7:21:18	0.033	0.033	0.0	0.0	0.0
2160	7:22:18	0.032	0.033	0.0	0.0	0.0
2220	7:23:18	0.032	0.033	0.0	0.0	0.0
2280	7:24:18	0.034	0.033	0.0	0.0	0.0
2340	7:25:18	0.033	0.033	0.0	0.0	0.0
2400	7:26:18	0.035	0.033	0.0	0.0	0.0
2460	7:27:18	0.035	0.033	0.0	0.0	0.0
2520	7:28:18	0.034	0.033	0.0	0.0	0.0
2580	7:29:18	0.034	0.032	0.0	0.0	0.0
2640	7:30:18	0.033	0.032	0.0	0.0	0.0
2700	7:31:18	0.032	0.032	0.0	0.0	0.0
2760	7:32:18	0.031	0.032	0.0	0.0	0.0
2820	7:33:18	0.031	0.032	0.0	0.0	0.0
2880	7:34:18	0.032	0.032	0.0	0.0	0.0
2940	7:35:18	0.032	0.032	0.0	0.0	0.0
3000	7:36:18	0.034	0.032	0.0	0.0	0.0
3060	7:37:18	0.033	0.032	0.0	0.0	0.0
3120	7:38:18	0.034	0.032	0.0	0.0	0.0

CAMP Station
CHA - 3

Elapsed Time (seconds)	Timestamp	Mass Concentration Total (mg/m3)	Dustrak TWA (mg/m3)	PID Average (ppm)	PID Maximum (ppm)	PID TWA (ppm)
3180	7:39:18	0.032	0.032	0.0	0.0	0.0
3240	7:40:18	0.034	0.032	0.0	0.0	0.0
3300	7:41:18	0.031	0.031	0.0	0.0	0.0
3360	7:42:18	0.031	0.031	0.0	0.0	0.0
3420	7:43:18	0.031	0.031	0.0	0.0	0.0
3480	7:44:18	0.033	0.031	0.0	0.0	0.0
3540	7:45:18	0.033	0.031	0.0	0.0	0.0
3600	7:46:18	0.031	0.031	0.0	0.0	0.0
3660	7:47:18	0.031	0.031	0.0	0.0	0.0
3720	7:48:18	0.031	0.031	0.0	0.0	0.0
3780	7:49:18	0.031	0.031	0.0	0.0	0.0
3840	7:50:18	0.031	0.031	0.0	0.0	0.0
3900	7:51:18	0.032	0.031	0.0	0.0	0.0
3960	7:52:18	0.031	0.031	0.0	0.0	0.0
4020	7:53:18	0.031	0.031	0.0	0.0	0.0
4080	7:54:18	0.031	0.031	0.0	0.0	0.0
4140	7:55:18	0.031	0.031	0.0	0.0	0.0
4200	7:56:18	0.032	0.031	0.0	0.0	0.0
4260	7:57:18	0.031	0.031	0.0	0.0	0.0
4320	7:58:18	0.031	0.031	0.0	0.0	0.0
4380	7:59:18	0.031	0.031	0.0	0.0	0.0
4440	8:00:18	0.03	0.031	0.0	0.0	0.0
4500	8:01:18	0.031	0.031	0.0	0.0	0.0
4560	8:02:18	0.031	0.031	0.0	0.0	0.0
4620	8:03:18	0.03	0.031	0.0	0.0	0.0
4680	8:04:18	0.03	0.031	0.0	0.0	0.0
4740	8:05:18	0.031	0.031	0.0	0.0	0.0
4800	8:06:18	0.031	0.031	0.0	0.0	0.0
4860	8:07:18	0.033	0.031	0.0	0.0	0.0
4920	8:08:18	0.036	0.031	0.0	0.0	0.0
4980	8:09:18	0.031	0.031	0.0	0.0	0.0
5040	8:10:18	0.032	0.031	0.0	0.0	0.0
5100	8:11:18	0.031	0.031	0.0	0.0	0.0
5160	8:12:18	0.031	0.031	0.0	0.0	0.0
5220	8:13:18	0.031	0.030	0.0	0.0	0.0
5280	8:14:18	0.03	0.030	0.0	0.0	0.0
5340	8:15:18	0.03	0.030	0.0	0.0	0.0
5400	8:16:18	0.031	0.030	0.0	0.0	0.0
5460	8:17:18	0.032	0.030	0.0	0.0	0.0
5520	8:18:18	0.031	0.030	0.0	0.0	0.0
5580	8:19:18	0.031	0.030	0.0	0.0	0.0
5640	8:20:18	0.03	0.030	0.0	0.0	0.0
5700	8:21:18	0.03	0.031	0.0	0.0	0.0
5760	8:22:18	0.03	0.031	0.0	0.0	0.0
5820	8:23:18	0.03	0.031	0.0	0.0	0.0
5880	8:24:18	0.03	0.032	0.0	0.0	0.0
5940	8:25:18	0.031	0.032	0.0	0.0	0.0
6000	8:26:18	0.03	0.032	0.0	0.0	0.0
6060	8:27:18	0.03	0.032	0.0	0.0	0.0
6120	8:28:18	0.029	0.033	0.0	0.0	0.0
6180	8:29:18	0.029	0.033	0.0	0.0	0.0
6240	8:30:18	0.031	0.033	0.0	0.0	0.0
6300	8:31:18	0.031	0.033	0.0	0.0	0.0

CAMP Station
CHA - 3

Elapsed Time (seconds)	Timestamp	Mass Concentration Total (mg/m3)	Dustrak TWA (mg/m3)	PID Average (ppm)	PID Maximum (ppm)	PID TWA (ppm)
6360	8:32:18	0.034	0.033	0.0	0.0	0.0
6420	8:33:18	0.03	0.032	0.0	0.0	0.0
6480	8:34:18	0.031	0.033	0.0	0.0	0.0
6540	8:35:18	0.037	0.033	0.0	0.0	0.0
6600	8:36:18	0.033	0.032	0.0	0.0	0.0
6660	8:37:18	0.036	0.032	0.0	0.0	0.0
6720	8:38:18	0.034	0.032	0.0	0.0	0.0
6780	8:39:18	0.034	0.032	0.0	0.0	0.0
6840	8:40:18	0.037	0.032	0.0	0.0	0.0
6900	8:41:18	0.031	0.031	0.0	0.0	0.0
6960	8:42:18	0.031	0.031	0.0	0.0	0.0
7020	8:43:18	0.031	0.031	0.0	0.0	0.0
7080	8:44:18	0.03	0.031	0.0	0.0	0.0
7140	8:45:18	0.032	0.031	0.0	0.0	0.0
7200	8:46:18	0.031	0.031	0.0	0.0	0.0
7260	8:47:18	0.029	0.031	0.0	0.0	0.0
7320	8:48:18	0.032	0.032	0.0	0.0	0.0
7380	8:49:18	0.032	0.032	0.0	0.0	0.0
7440	8:50:18	0.031	0.031	0.0	0.0	0.0

CAMP Station
CHA - 3

Elapsed Time (seconds)	Timestamp	Mass Concentration Total (mg/m3)	Dustrak TWA (mg/m3)	PID Average (ppm)	PID Maximum (ppm)	PID TWA (ppm)
7/3/19 7:05 AM						
60	7:05:49	0.16	0.019	0.0	0.0	0.0
120	7:06:49	0.009	0.008	0.0	0.0	0.0
180	7:07:49	0.009	0.008	0.0	0.0	0.0
240	7:08:49	0.009	0.008	0.0	0.0	0.0
300	7:09:49	0.009	0.008	0.0	0.0	0.0
360	7:10:49	0.008	0.008	0.0	0.0	0.0
420	7:11:49	0.008	0.008	0.0	0.0	0.0
480	7:12:49	0.008	0.008	0.0	0.0	0.0
540	7:13:49	0.009	0.008	0.0	0.0	0.0
600	7:14:49	0.009	0.008	0.0	0.0	0.0
660	7:15:49	0.009	0.008	0.0	0.0	0.0
720	7:16:49	0.008	0.007	0.0	0.0	0.0
780	7:17:49	0.009	0.007	0.0	0.0	0.0
840	7:18:49	0.008	0.007	0.0	0.0	0.0
900	7:19:49	0.007	0.007	0.0	0.0	0.0
960	7:20:49	0.007	0.007	0.0	0.0	0.0
1020	7:21:49	0.007	0.007	0.0	0.0	0.0
1080	7:22:49	0.007	0.007	0.0	0.0	0.0
1140	7:23:49	0.006	0.007	0.0	0.0	0.0
1200	7:24:49	0.006	0.007	0.0	0.0	0.0
1260	7:25:49	0.008	0.007	0.0	0.0	0.0
1320	7:26:49	0.008	0.007	0.0	0.0	0.0
1380	7:27:49	0.007	0.007	0.0	0.0	0.0
1440	7:28:49	0.007	0.007	0.0	0.0	0.0
1500	7:29:49	0.009	0.007	0.0	0.0	0.0
1560	7:30:49	0.008	0.007	0.0	0.0	0.0
1620	7:31:49	0.008	0.007	0.0	0.0	0.0
1680	7:32:49	0.007	0.007	0.0	0.0	0.0
1740	7:33:49	0.007	0.007	0.0	0.0	0.0
1800	7:34:49	0.007	0.007	0.0	0.0	0.0
1860	7:35:49	0.006	0.007	0.0	0.0	0.0
1920	7:36:49	0.006	0.007	0.0	0.0	0.0
1980	7:37:49	0.006	0.007	0.0	0.0	0.0
2040	7:38:49	0.007	0.007	0.0	0.0	0.0
2100	7:39:49	0.007	0.007	0.0	0.0	0.0
2160	7:40:49	0.006	0.007	0.0	0.0	0.0
2220	7:41:49	0.007	0.008	0.0	0.0	0.0
2280	7:42:49	0.007	0.008	0.0	0.0	0.0
2340	7:43:49	0.008	0.008	0.0	0.0	0.0
2400	7:44:49	0.009	0.007	0.0	0.0	0.0
2460	7:45:49	0.008	0.007	0.0	0.0	0.0
2520	7:46:49	0.01	0.007	0.0	0.0	0.0
2580	7:47:49	0.008	0.007	0.0	0.0	0.0
2640	7:48:49	0.008	0.007	0.0	0.0	0.0
2700	7:49:49	0.007	0.007	0.0	0.0	0.0
2760	7:50:49	0.007	0.007	0.0	0.0	0.0
2820	7:51:49	0.006	0.007	0.0	0.0	0.0
2880	7:52:49	0.006	0.007	0.0	0.0	0.0
2940	7:53:49	0.007	0.008	0.0	0.0	0.0
3000	7:54:49	0.007	0.008	0.0	0.0	0.0
3060	7:55:49	0.008	0.008	0.0	0.0	0.0
3120	7:56:49	0.007	0.009	0.0	0.0	0.0

CAMP Station
CHA - 3

Elapsed Time (seconds)	Timestamp	Mass Concentration Total (mg/m3)	Dustrak TWA (mg/m3)	PID Average (ppm)	PID Maximum (ppm)	PID TWA (ppm)
3180	7:57:49	0.007	0.009	0.0	0.0	0.0
3240	7:58:49	0.007	0.009	0.0	0.0	0.0
3300	7:59:49	0.006	0.009	0.0	0.0	0.0
3360	8:00:49	0.007	0.009	0.0	0.0	0.0
3420	8:01:49	0.007	0.009	0.0	0.0	0.0
3480	8:02:49	0.007	0.009	0.0	0.0	0.0
3540	8:03:49	0.007	0.009	0.0	0.0	0.0
3600	8:04:49	0.008	0.009	0.0	0.0	0.0
3660	8:05:49	0.008	0.009	0.0	0.0	0.0
3720	8:06:49	0.009	0.009	0.0	0.0	0.0
3780	8:07:49	0.014	0.009	0.0	0.0	0.0
3840	8:08:49	0.012	0.008	0.0	0.0	0.0
3900	8:09:49	0.011	0.008	0.0	0.0	0.0
3960	8:10:49	0.012	0.008	0.0	0.0	0.0
4020	8:11:49	0.011	0.007	0.0	0.0	0.0
4080	8:12:49	0.007	0.007	0.0	0.0	0.0
4140	8:13:49	0.007	0.007	0.0	0.0	0.0
4200	8:14:49	0.008	0.007	0.0	0.0	0.0
4260	8:15:49	0.007	0.007	0.0	0.0	0.0
4320	8:16:49	0.007	0.007	0.0	0.0	0.0
4380	8:17:49	0.007	0.007	0.0	0.0	0.0
4440	8:18:49	0.007	0.007	0.0	0.0	0.0
4500	8:19:49	0.007	0.008	0.0	0.0	0.0
4560	8:20:49	0.007	0.008	0.0	0.0	0.0
4620	8:21:49	0.007	0.008	0.0	0.0	0.0
4680	8:22:49	0.008	0.008	0.0	0.0	0.0
4740	8:23:49	0.007	0.008	0.0	0.0	0.0
4800	8:24:49	0.008	0.008	0.0	0.0	0.0
4860	8:25:49	0.007	0.008	0.0	0.0	0.0
4920	8:26:49	0.007	0.008	0.0	0.0	0.0
4980	8:27:49	0.007	0.008	0.0	0.0	0.0
5040	8:28:49	0.01	0.008	0.0	0.0	0.0
5100	8:29:49	0.008	0.008	0.0	0.0	0.0
5160	8:30:49	0.008	0.008	0.0	0.0	0.0
5220	8:31:49	0.007	0.008	0.0	0.0	0.0
5280	8:32:49	0.007	0.008	0.0	0.0	0.0
5340	8:33:49	0.009	0.008	0.0	0.0	0.0
5400	8:34:49	0.007	0.008	0.0	0.0	0.0
5460	8:35:49	0.007	0.008	0.0	0.0	0.0
5520	8:36:49	0.008	0.008	0.0	0.0	0.0
5580	8:37:49	0.007	0.008	0.0	0.0	0.0
5640	8:38:49	0.007	0.008	0.0	0.0	0.0
5700	8:39:49	0.007	0.008	0.0	0.0	0.0
5760	8:40:49	0.007	0.008	0.0	0.0	0.0
5820	8:41:49	0.007	0.008	0.0	0.0	0.0
5880	8:42:49	0.009	0.008	0.0	0.0	0.0
5940	8:43:49	0.011	0.008	0.0	0.0	0.0
6000	8:44:49	0.009	0.008	0.0	0.0	0.0
6060	8:45:49	0.011	0.008	0.0	0.0	0.0
6120	8:46:49	0.008	0.007	0.0	0.0	0.0
6180	8:47:49	0.007	0.007	0.0	0.0	0.0
6240	8:48:49	0.007	0.007	0.0	0.0	0.0
6300	8:49:49	0.007	0.007	0.0	0.0	0.0

CAMP Station
CHA - 3

Elapsed Time (seconds)	Timestamp	Mass Concentration Total (mg/m3)	Dustrak TWA (mg/m3)	PID Average (ppm)	PID Maximum (ppm)	PID TWA (ppm)
6360	8:50:49	0.007	0.007	0.0	0.0	0.0
6420	8:51:49	0.007	0.007	0.0	0.0	0.0
6480	8:52:49	0.008	0.007	0.0	0.0	0.0
6540	8:53:49	0.007	0.007	0.0	0.0	0.0
6600	8:54:49	0.007	0.007	0.0	0.0	0.0
6660	8:55:49	0.008	0.007	0.0	0.0	0.0
6720	8:56:49	0.007	0.007	0.0	0.0	0.0
6780	8:57:49	0.008	0.007	0.0	0.0	0.0
6840	8:58:49	0.007	0.007	0.0	0.0	0.0
6900	8:59:49	0.008	0.007	0.0	0.0	0.0
6960	9:00:49	0.006	0.007	0.0	0.0	0.0
7020	9:01:49	0.007	0.007	0.0	0.0	0.0
7080	9:02:49	0.007	0.007	0.0	0.0	0.0
7140	9:03:49	0.007	0.007	0.0	0.0	0.0
7200	9:04:49	0.007	0.007	0.0	0.0	0.0
7260	9:05:49	0.006	0.007	0.0	0.0	0.0
7320	9:06:49	0.007	0.007	0.0	0.0	0.0
7380	9:07:49	0.007	0.007	0.0	0.0	0.0
7440	9:08:49	0.008	0.007	0.0	0.0	0.0
7500	9:09:49	0.008	0.007	0.0	0.0	0.0
7560	9:10:49	0.009	0.007	0.0	0.0	0.0
7620	9:11:49	0.009	0.007	0.0	0.0	0.0
7680	9:12:49	0.006	0.007	0.0	0.0	0.1
7740	9:13:49	0.006	0.008	0.0	0.1	0.1
7800	9:14:49	0.01	0.008	0.1	0.1	0.1
7860	9:15:49	0.007	0.008	0.1	0.1	0.1
7920	9:16:49	0.006	0.008	0.1	0.1	0.1
7980	9:17:49	0.006	0.008	0.1	0.1	0.1
8040	9:18:49	0.006	0.008	0.0	0.0	0.1
8100	9:19:49	0.006	0.008	0.0	0.0	0.1
8160	9:20:49	0.006	0.008	0.0	0.0	0.1
8220	9:21:49	0.006	0.008	0.0	0.0	0.1
8280	9:22:49	0.006	0.008	0.0	0.1	0.1
8340	9:23:49	0.006	0.008	0.1	0.1	0.1
8400	9:24:49	0.007	0.008	0.1	0.1	0.1
8460	9:25:49	0.009	0.008	0.1	0.1	0.1
8520	9:26:49	0.008	0.007	0.1	0.1	0.1
8580	9:27:49	0.018	0.007	0.1	0.1	0.1
8640	9:28:49	0.01	0.007	0.1	0.1	0.1
8700	9:29:49	0.007	0.007	0.1	0.1	0.1
8760	9:30:49	0.007	0.007	0.1	0.1	0.1
8820	9:31:49	0.006	0.007	0.1	0.1	0.1
8880	9:32:49	0.006	0.007	0.1	0.1	0.1
8940	9:33:49	0.006	0.007	0.1	0.1	0.1
9000	9:34:49	0.006	0.007	0.1	0.1	0.1
9060	9:35:49	0.006	0.007	0.1	0.1	0.1
9120	9:36:49	0.006	0.008	0.1	0.1	0.1
9180	9:37:49	0.006	0.008	0.1	0.1	0.1
9240	9:38:49	0.006	0.008	0.1	0.1	0.1
9300	9:39:49	0.006	0.008	0.1	0.1	0.1
9360	9:40:49	0.007	0.008	0.1	0.1	0.1
9420	9:41:49	0.008	0.008	0.1	0.1	0.1
9480	9:42:49	0.011	0.008	0.1	0.1	0.1

CAMP Station
CHA - 3

Elapsed Time (seconds)	Timestamp	Mass Concentration Total (mg/m3)	Dustrak TWA (mg/m3)	PID Average (ppm)	PID Maximum (ppm)	PID TWA (ppm)
9540	9:43:49	0.011	0.008	0.1	0.1	0.1
9600	9:44:49	0.007	0.008	0.1	0.1	0.1
9660	9:45:49	0.007	0.009	0.1	0.1	0.1
9720	9:46:49	0.007	0.009	0.1	0.1	0.1
9780	9:47:49	0.008	0.009	0.1	0.1	0.1
9840	9:48:49	0.008	0.009	0.1	0.1	0.1
9900	9:49:49	0.008	0.009	0.1	0.1	0.1
9960	9:50:49	0.008	0.009	0.1	0.1	0.1
10020	9:51:49	0.008	0.009	0.1	0.1	0.1
10080	9:52:49	0.008	0.009	0.1	0.1	0.1
10140	9:53:49	0.009	0.009	0.1	0.1	0.1
10200	9:54:49	0.008	0.010	0.1	0.1	0.1
10260	9:55:49	0.008	0.010	0.1	0.1	0.1
10320	9:56:49	0.007	0.010	0.1	0.1	0.1
10380	9:57:49	0.01	0.010	0.1	0.1	0.1
10440	9:58:49	0.01	0.011	0.1	0.1	0.1
10500	9:59:49	0.021	0.011	0.1	0.1	0.1
10560	10:00:49	0.009	0.011	0.1	0.1	0.1
10620	10:01:49	0.008	0.011	0.1	0.1	0.1
10680	10:02:49	0.009	0.011	0.1	0.1	0.1
10740	10:03:49	0.009	0.011	0.1	0.1	0.1
10800	10:04:49	0.008	0.011	0.1	0.1	0.1
10860	10:05:49	0.007	0.011	0.1	0.1	0.1
10920	10:06:49	0.009	0.011	0.1	0.1	0.1
10980	10:07:49	0.009	0.011	0.1	0.1	0.1
11040	10:08:49	0.023	0.012	0.1	0.1	0.1
11100	10:09:49	0.009	0.012	0.1	0.1	0.1
11160	10:10:49	0.008	0.012	0.1	0.1	0.1
11220	10:11:49	0.008	0.013	0.1	0.1	0.1
11280	10:12:49	0.011	0.016	0.1	0.1	0.1
11340	10:13:49	0.019	0.016	0.1	0.1	0.1
11400	10:14:49	0.012	0.026	0.1	0.1	0.1
11460	10:15:49	0.009	0.027	0.1	0.1	0.1
11520	10:16:49	0.009	0.034	0.1	0.1	0.1
11580	10:17:49	0.01	0.042	0.1	0.1	0.1
11640	10:18:49	0.015	0.042	0.1	0.1	0.1
11700	10:19:49	0.01	0.042	0.1	0.1	0.1
11760	10:20:49	0.009	0.042	0.1	0.1	0.1
11820	10:21:49	0.01	0.042	0.1	0.1	0.1
11880	10:22:49	0.017	0.042	0.1	0.1	0.1
11940	10:23:49	0.029	0.042	0.1	0.1	0.1
12000	10:24:49	0.011	0.040	0.1	0.1	0.1
12060	10:25:49	0.02	0.040	0.1	0.1	0.1
12120	10:26:49	0.042	0.040	0.1	0.1	0.1
12180	10:27:49	0.021	0.038	0.1	0.1	0.1
12240	10:28:49	0.163	0.040	0.1	0.1	0.1
12300	10:29:49	0.037	0.030	0.1	0.2	0.1
12360	10:30:49	0.113	0.028	0.1	0.2	0.1
12420	10:31:49	0.125	0.022	0.1	0.1	0.1
12480	10:32:49	0.009	0.014	0.1	0.1	0.1
12540	10:33:49	0.009	0.021	0.1	0.1	0.1
12600	10:34:49	0.011	0.024	0.1	0.1	0.1
12660	10:35:49	0.01	0.024	0.1	0.1	0.1

CAMP Station
CHA - 3

Elapsed Time (seconds)	Timestamp	Mass Concentration Total (mg/m3)	Dustrak TWA (mg/m3)	PID Average (ppm)	PID Maximum (ppm)	PID TWA (ppm)
12720	10:36:49	0.01	0.025	0.1	0.1	0.1
12780	10:37:49	0.015	0.026	0.1	0.1	0.1
12840	10:38:49	0.01	0.027	0.1	0.1	0.1
12900	10:39:49	0.01	0.027	0.1	0.1	0.1
12960	10:40:49	0.01	0.027	0.1	0.1	0.1
13020	10:41:49	0.011	0.027	0.1	0.1	0.1
13080	10:42:49	0.061	0.027	0.1	0.1	0.1
13140	10:43:49	0.013	0.024	0.1	0.1	0.1
13200	10:44:49	0.01	0.029	0.1	0.1	0.1
13260	10:45:49	0.01	0.029	0.1	0.1	0.1
13320	10:46:49	0.012	0.032	0.1	0.1	0.1
13380	10:47:49	0.107	0.038	0.1	0.1	0.1
13440	10:48:49	0.053	0.032	0.1	0.1	0.1
13500	10:49:49	0.012	0.029	0.1	0.2	0.1
13560	10:50:49	0.031	0.029	0.1	0.1	0.1
13620	10:51:49	0.03	0.027	0.1	0.1	0.1
13680	10:52:49	0.023	0.026	0.1	0.1	0.1
13740	10:53:49	0.014	0.025	0.1	0.1	0.1
13800	10:54:49	0.01	0.025	0.1	0.1	0.1
13860	10:55:49	0.01	0.025	0.1	0.1	0.1
13920	10:56:49	0.01	0.026	0.1	0.1	0.1
13980	10:57:49	0.018	0.026	0.1	0.2	0.1
14040	10:58:49	0.079	0.025	0.1	0.2	0.1
14100	10:59:49	0.022	0.021	0.1	0.1	0.1
14160	11:00:49	0.055	0.020	0.1	0.2	0.2
14220	11:01:49	0.098	0.017	0.1	0.2	0.2
14280	11:02:49	0.01	0.011	0.1	0.2	0.2
14340	11:03:49	0.01	0.012	0.2	0.2	0.2
14400	11:04:49	0.01	0.012	0.2	0.2	0.2
14460	11:05:49	0.01	0.012	0.1	0.2	0.2
14520	11:06:49	0.01	0.012	0.1	0.1	0.2
14580	11:07:49	0.011	0.012	0.1	0.1	0.2
14640	11:08:49	0.015	0.012	0.1	0.2	0.2
14700	11:09:49	0.014	0.012	0.2	0.2	0.2
14760	11:10:49	0.012	0.012	0.2	0.2	0.2
14820	11:11:49	0.013	0.012	0.2	0.2	0.2
14880	11:12:49	0.013	0.012	0.2	0.2	0.2
14940	11:13:49	0.011	0.012	0.2	0.2	0.2
15000	11:14:49	0.011	0.012	0.2	0.2	0.2
15060	11:15:49	0.011	0.012	0.2	0.2	0.2
15120	11:16:49	0.011	0.013	0.2	0.2	0.2
15180	11:17:49	0.013	0.013	0.2	0.2	0.2
15240	11:18:49	0.012	0.013	0.2	0.2	0.2
15300	11:19:49	0.012	0.021	0.2	0.2	0.2
15360	11:20:49	0.011	0.021	0.2	0.2	0.2
15420	11:21:49	0.011	0.021	0.2	0.2	0.2
15480	11:22:49	0.011	0.021	0.2	0.2	0.2
15540	11:23:49	0.012	0.022	0.2	0.2	0.2
15600	11:24:49	0.011	0.022	0.2	0.2	0.2
15660	11:25:49	0.012	0.022	0.2	0.2	0.2
15720	11:26:49	0.012	0.022	0.2	0.2	0.2
15780	11:27:49	0.012	0.023	0.2	0.2	0.2
15840	11:28:49	0.013	0.023	0.2	0.2	0.2

CAMP Station
CHA - 3

Elapsed Time (seconds)	Timestamp	Mass Concentration Total (mg/m3)	Dustrak TWA (mg/m3)	PID Average (ppm)	PID Maximum (ppm)	PID TWA (ppm)
15900	11:29:49	0.013	0.023	0.2	0.2	0.2
15960	11:30:49	0.022	0.025	0.2	0.2	0.2
16020	11:31:49	0.014	0.025	0.2	0.2	0.2
16080	11:32:49	0.018	0.027	0.2	0.2	0.2
16140	11:33:49	0.127	0.027	0.2	0.2	0.2
16200	11:34:49	0.014	0.020	0.2	0.3	0.2
16260	11:35:49	0.014	0.022	0.2	0.3	0.2
16320	11:36:49	0.015	0.031	0.2	0.2	0.2
16380	11:37:49	0.015	0.036	0.2	0.2	0.2
16440	11:38:49	0.015	0.037	0.2	0.2	0.2
16500	11:39:49	0.016	0.037	0.2	0.2	0.2
16560	11:40:49	0.015	0.038	0.2	0.2	0.2
16620	11:41:49	0.018	0.038	0.2	0.2	0.2
16680	11:42:49	0.016	0.038	0.2	0.2	0.2
16740	11:43:49	0.018	0.039	0.2	0.2	0.2
16800	11:44:49	0.038	0.039	0.2	0.2	0.2
16860	11:45:49	0.017	0.038	0.2	0.2	0.2
16920	11:46:49	0.054	0.038	0.2	0.2	0.2
16980	11:47:49	0.017	0.035	0.2	0.3	0.2
17040	11:48:49	0.021	0.036	0.2	0.3	0.2
17100	11:49:49	0.046	0.036	0.2	0.2	0.2
17160	11:50:49	0.144	0.035	0.2	0.2	0.2
17220	11:51:49	0.087	0.027	0.2	0.3	0.2
17280	11:52:49	0.028	0.022	0.3	0.4	0.2
17340	11:53:49	0.02	0.022	0.2	0.3	0.2
17400	11:54:49	0.029	0.023	0.2	0.2	0.2
17460	11:55:49	0.02	0.022	0.2	0.2	0.2
17520	11:56:49	0.019	0.023	0.2	0.2	0.2
17580	11:57:49	0.022	0.023	0.2	0.2	0.2
17640	11:58:49	0.019	0.023	0.2	0.2	0.2
17700	11:59:49	0.02	0.024	0.2	0.2	0.2
17760	12:00:49	0.02	0.024	0.2	0.2	0.2
17820	12:01:49	0.02	0.025	0.2	0.2	0.2
17880	12:02:49	0.02	0.025	0.2	0.2	0.2
17940	12:03:49	0.02	0.026	0.2	0.2	0.2
18000	12:04:49	0.032	0.026	0.2	0.2	0.2
18060	12:05:49	0.024	0.026	0.2	0.2	0.2
18120	12:06:49	0.021	0.026	0.2	0.2	0.2
18180	12:07:49	0.021	0.027	0.2	0.2	0.2
18240	12:08:49	0.032	0.029	0.2	0.2	0.2
18300	12:09:49	0.026	0.028	0.2	0.3	0.2
18360	12:10:49	0.029	0.029	0.2	0.2	0.2

APPENDIX F

Waste Disposal Manifests

RICCELLI ENTERPRISES

Syracuse
P.O. Box 6418
Syracuse, NY 13217
(315) 433-5115

Rochester
6800 W. Henrietta Road
Rush, NY 14543
(585) 344-8410

Geneva
1210 Gifford Road
Phelps, NY 14532
(315) 548-4049

090770

NON-HAZARDOUS SOLID WASTE MANIFEST

TRANSPORTER	DATE	TIME IN / OUT	
RICCELLI ENTERPRISES INC. P.O. BOX 6418 SYRACUSE, NY 13217	6/26/19		
TRUCK # 353	TRAILER # 425		

CONSIGNEE	SHIPPER
RICCELLI ENTERPRISES INC. P.O. BOX 6418 SYRACUSE, NY 13217 PHONE # (315) 433-5115	Randall Taylor LLC 1200 State Fair Blvd Syracuse N.Y.

NO. PIECES	ARTICLES OR DESCRIPTION		WEIGHT
1 load	Contaminated Soil	WEIGHT IN	
		WEIGHT OUT	
		BILLED WEIGHT	

SHIPPER SIGNATURE Benjamin PRINT NAME Benjamin

DRIVER SIGNATURE Matt PRINT NAME Matt

SPECIAL INSTRUCTIONS:

Approval # 19-059

DESTINATION:

Seneca Meadows

FOR APPROVAL:

CONSIGNEE PRINT NAME

CONSIGNEE SIGN HERE (NO INITIALS) 6/26

RECEIVED ABOVE MATERIAL IN GOOD CONDITION — FIRM _____ DATE _____ BY _____ TIME _____ ☐ AM ☐ PM

Solid waste being interpreted to mean only solid waste or waste containing animal and vegetable matter, rubbish, trash, debris, ashes and metal non-toxic sludge and other waste materials which is not a radioactive volatile, highly flammable explosive toxic or hazardous nature as listed.

White Copy - *Riccelli* Yellow Copy - *Driver* Pink Copy - *Land Fill* Gold Copy - *Shipper*

RICCELLI ENTERPRISES

Syracuse
P.O. Box 6418
Syracuse, NY 13217
(315) 433-5115

Rochester
6800 W. Henrietta Road
Rush, NY 14543
(585) 344-8410

Geneva
1210 Gifford Road
Phelps, NY 14532
(315) 548-4049

090766

NON-HAZARDOUS SOLID WASTE MANIFEST

TRANSPORTER	DATE	TIME IN / OUT	
RICCELLI ENTERPRISES INC. P.O. BOX 6418 SYRACUSE, NY 13217	6/27/19	6:25	7:30
TRUCK # 352	TRAILER # 407		

CONSIGNEE	SHIPPER
RICCELLI ENTERPRISES INC. P.O. BOX 6418 SYRACUSE, NY 13217 PHONE # (315) 433-5115	RANLLI TAYLOR LLC

NO. PIECES	ARTICLES OR DESCRIPTION		WEIGHT
1	NON Haz Contaminated Soil	WEIGHT IN	128620
		WEIGHT OUT	41120
		BILLED WEIGHT	87500

SHIPPER SIGNATURE _____ PRINT NAME Benjamin

DRIVER SIGNATURE _____ PRINT NAME Mitch Williams

SPECIAL INSTRUCTIONS:

DESTINATION: Seneca Meadows Land Fill

FOR APPROVAL: _____

CONSIGNEE PRINT NAME _____

CONSIGNEE SIGN HERE (NO INITIALS) _____

RECEIVED ABOVE MATERIAL IN GOOD CONDITION

FIRM _____ DATE 6/27

BY _____ TIME _____ ☐ AM ☐ PM

Solid waste being interpreted to mean only solid waste or waste containing animal and vegetable matter, rubbish, trash, debris, ashes and metal non-toxic sludge and other waste materials which is not a radioactive volatile, highly flammable explosive toxic or hazardous nature as listed.

White Copy - *Riccelli* Yellow Copy - *Driver* Pink Copy - *Land Fill* Gold Copy - *Shipper*

RICCELLI ENTERPRISES

Syracuse
P.O. Box 6418
Syracuse, NY 13217
(315) 433-5115

Rochester
6800 W. Henrietta Road
Rush, NY 14543
(585) 344-8410

Geneva
1210 Gifford Road
Phelps, NY 14532
(315) 548-4049

090768

NON-HAZARDOUS SOLID WASTE MANIFEST

TRANSPORTER	DATE	TIME IN	/ OUT
RICCELLI ENTERPRISES INC. P.O. BOX 6418 SYRACUSE, NY 13217	6/27/19	1:40	2:35
TRUCK # 352	TRAILER # 407		

CONSIGNEE	SHIPPER
RICCELLI ENTERPRISES INC. P.O. BOX 6418 SYRACUSE, NY 13217 PHONE # (315) 433-5115	RAnalli Taylor Steel LLC

NO. PIECES	ARTICLES OR DESCRIPTION		WEIGHT
1	Contaminated Soil	WEIGHT IN	102280
		WEIGHT OUT	41420
		BILLED WEIGHT	60860

SHIPPER SIGNATURE [signature] PRINT NAME

DRIVER SIGNATURE [signature] PRINT NAME Mitch Williams

SPECIAL INSTRUCTIONS:

DESTINATION:

Seneca MeaDowes

FOR APPROVAL: [signature] 6/27/19

CONSIGNEE PRINT NAME

CONSIGNEE SIGN HERE (NO INITIALS)

RECEIVED ABOVE MATERIAL IN GOOD CONDITION — FIRM ____ DATE ____ BY ____ TIME ____ ☐ AM ☐ PM

Solid waste being interpreted to mean only solid waste or waste containing animal and vegetable matter, rubbish, trash, debris, ashes and metal non-toxic sludge and other waste materials which is not a radioactive volatile, highly flammable explosive toxic or hazardous nature as listed.

White Copy - *Riccelli* Yellow Copy - *Driver* Pink Copy - *Land Fill* Gold Copy - *Shipper*

RICCELLI ENTERPRISES

Syracuse
P.O. Box 6418
Syracuse, NY 13217
(315) 433-5115

Rochester
6800 W. Henrietta Road
Rush, NY 14543
(585) 344-8410

Geneva
1210 Gifford Road
Phelps, NY 14532
(315) 548-4049

090769

NON-HAZARDOUS SOLID WASTE MANIFEST

TRANSPORTER	DATE	TIME IN / OUT	
RICCELLI ENTERPRISES INC. P.O. BOX 6418 SYRACUSE, NY 13217	6/27/19		
TRUCK # 353	TRAILER # T-425		

CONSIGNEE	SHIPPER
RICCELLI ENTERPRISES INC. P.O. BOX 6418 SYRACUSE, NY 13217 PHONE # (315) 433-5115	Ranalli Taylor Street LLC 1200 State Fair Blvd Syracuse N.Y 13209

NO. PIECES	ARTICLES OR DESCRIPTION		WEIGHT
1 load	Contaminated Soil	WEIGHT IN	
		WEIGHT OUT	
		BILLED WEIGHT	

SHIPPER SIGNATURE Benjamin M. Ranalli PRINT NAME Benjamin

DRIVER SIGNATURE Matt PRINT NAME Matt

SPECIAL INSTRUCTIONS:

Approval # 19-059

DESTINATION:

A Seneca Meadows

FOR APPROVAL:

CONSIGNEE PRINT NAME

CONSIGNEE SIGN HERE (NO INITIALS) 6/27

RECEIVED ABOVE MATERIAL IN GOOD CONDITION

FIRM DATE

BY TIME ☐ AM ☐ PM

Solid waste being interpreted to mean only solid waste or waste containing animal and vegetable matter, rubbish, trash, debris, ashes and metal non-toxic sludge and other waste materials which is not a radioactive volatile, highly flammable explosive toxic or hazardous nature as listed.

White Copy - *Riccelli* Yellow Copy - *Driver* Pink Copy - *Land Fill* Gold Copy - *Shipper*

2809780

RICCELLI ENTERPRISES

Syracuse
P.O. Box 6418
Syracuse, NY 13217
(315) 433-5115

Rochester
6800 W. Henrietta Road
Rush, NY 14543
(585) 344-8410

Geneva
1210 Gifford Road
Phelps, NY 14532
(315) 548-4049

090767

NON-HAZARDOUS SOLID WASTE MANIFEST

TRANSPORTER	DATE	TIME IN	TIME OUT
RICCELLI ENTERPRISES INC. P.O. BOX 6418 SYRACUSE, NY 13217	6/27/19	10:28	11:10
TRUCK # 352	TRAILER # 407		

CONSIGNEE	SHIPPER
RICCELLI ENTERPRISES INC. P.O. BOX 6418 SYRACUSE, NY 13217 PHONE # (315) 433-5115	RANALLI TAYLOR STREETLE

NO. PIECES	ARTICLES OR DESCRIPTION		WEIGHT
1	Contaminated Soil	WEIGHT IN	100560
		WEIGHT OUT	40620
		BILLED WEIGHT	59940

SHIPPER SIGNATURE _____ PRINT NAME _____

DRIVER SIGNATURE Mitch Williams PRINT NAME Mitch Williams

SPECIAL INSTRUCTIONS:

DESTINATION:
Seneca MEADOWES

FOR APPROVAL: _____ 6/27/19

CONSIGNEE PRINT NAME _____

CONSIGNEE SIGN HERE (NO INITIALS) _____

RECEIVED ABOVE MATERIAL IN GOOD CONDITION

FIRM _____ DATE _____

BY _____ TIME _____ ☐ AM ☐ PM

Solid waste being interpreted to mean only solid waste or waste containing animal and vegetable matter, rubbish, trash, debris, ashes and metal non-toxic sludge and other waste materials which is not a radioactive volatile, highly flammable explosive toxic or hazardous nature as listed.

White Copy - *Riccelli* Yellow Copy - *Driver* Pink Copy - *Land Fill* Gold Copy - *Shipper*

3

RICCELLI ENTERPRISES

Syracuse
P.O. Box 6418
Syracuse, NY 13217
(315) 433-5115

Rochester
6800 W. Henrietta Road
Rush, NY 14543
(585) 344-8410

Geneva
1210 Gifford Road
Phelps, NY 14532
(315) 548-4049

090767

NON-HAZARDOUS SOLID WASTE MANIFEST

TRANSPORTER	DATE	TIME IN / OUT	
RICCELLI ENTERPRISES INC. P.O. BOX 6418 SYRACUSE, NY 13217	6.27.19	10 25	11:10
TRUCK # 352	TRAILER # 407		

CONSIGNEE	SHIPPER
RICCELLI ENTERPRISES INC. P.O. BOX 6418 SYRACUSE, NY 13217 PHONE # (315) 433-5115	RANALLI TAYLOR STREET LLC

NO. PIECES	ARTICLES OR DESCRIPTION		WEIGHT
	Contaminated Soil	WEIGHT IN	100560
		WEIGHT OUT	40620
		BILLED WEIGHT	59940

SHIPPER SIGNATURE _____ PRINT NAME _____

DRIVER SIGNATURE Mitch Williams PRINT NAME Mitch Williams

SPECIAL INSTRUCTIONS:

DESTINATION:
Seneca MEADOWES

FOR APPROVAL: _____

CONSIGNEE PRINT NAME _____

CONSIGNEE SIGN HERE _____
(NO INITIALS)

RECEIVED ABOVE MATERIAL IN GOOD CONDITION

FIRM _____ DATE _____

BY _____ TIME _____ ☐ AM ☐ PM

Solid waste being interpreted to mean only solid waste or waste containing animal and vegetable matter, rubbish, trash, debris, ashes and metal non-toxic sludge and other waste materials which is not a radioactive volatile, highly flammable explosive toxic or hazardous nature as listed.

White Copy - *Riccelli* Yellow Copy - *Driver* Pink Copy - *Land Fill* Gold Copy - *Shipper*

Ben Weitsman of Syracuse

333 Bridge St.
Solvay, NY 13209
(315) 488-3171

Weight of tanks

SETTLEMENT NO:
569099

DATE: 06/28/2019
LOAD DATE: 06/28/2019

CUSTOMER: UNITED AUTO SUPPLY

PO BOX 890
SYRACUSE NY 13209

TRAILER NO:
CARRIER NO: UNITED AUTO
BOL NO:

Description	Gross	Tare	Net Lbs	Price	Amount
SY405 - Shearing	14840	13020	1820		

Total:

ON HOLD

W/HITE 4DR CHEVY W/TRAILER

Ben Weitsman of Syracuse

333 Bridge St.
Solvay, NY 13209
(315) 488-3171

Weight of TRAILERS

SETTLEMENT NO:
569120

DATE: 06/28/2019

CUSTOMER: UNITED AUTO SUPPLY

PO BOX 890
SYRACUSE NY 13209

LOAD DATE: 06/28/2019

TRAILER NO:

CARRIER NO: UNITED AUTO

BOL NO:

Description	Gross	Tare	Net Lbs	Price	Amount
SY405 - Shearing	14780	13020	1760		

Total:

ON HOLD

WHITE 4DR CHEVY W/TRAIELR

NRC

NON HAZARDOUS WASTE MANIFEST

1. Generator's US EPA ID No. | Manifest Document No. | 2. Page 1 of 1

3. Generator's Name and Mailing Address
Top Notch Property Management
140 Cortland Ave.
Syracuse NY 13202

4. Generator's Phone ( )

A. Non-Hazardous Manifest Document Number: NHZ001 85009

B. S.G.I. (Gen. Site Address): SAME

5. Transporter 1 Company Name: NRC East Environmental Services, Inc.

6. US EPA ID Number: MAC300098399

C. S.T.I. (Lic. Plate #)

D. Transporter's Phone: 978-465-1595

7. Transporter 2 Company Name

8. US EPA ID Number

E. S.T.I. (Lic. Plate #)

F. Transporter's Phone

9. Designated Facility Name and Site Address
Industrial Oil Tank Service Corp.
120 Dry Road
Orsikany NY 13424

10. US EPA ID Number: NYR000005298

G. State Facility's ID: SAME

H. Facility's Phone: 315-736-6080

11. US DOT Description (Including Proper Shipping Name, Hazard Class, and ID Number)	12. Containers No.	Type	13. Total Quantity	14. Unit Wt/Vol	I. Waste No.
a. NON RCRA, NON-DOT REGULATED LIQUIDS (Oil & Water)	8 ~~006~~	DM	00300	G	State NONE / State NONE
b.					State / State
c.					State / State
d.					State / State

J. Additional Descriptions for Materials Listed Above
Approval # CESME10006
a. b.
c. d.

K. Handling Codes for Wastes Listed Above
Interim | Final | Interim | Final
a. b.
c. d.

15. Special Handling Instructions and Additional Information
ER CONTACT: NRC-
24 HOURS 1- 1)
800-899-4672

CESME 10006 Point of Departure: NRC JOB#

16. **GENERATOR'S CERTIFICATION:** I hereby declare that the contents of this consignment are fully and accurately described above by proper shipping name and are classified, packed, marked, and labeled, and are in all respects in proper condition for transport by highway according to applicable international and national government regulations, and all applicable state laws and regulations.

Printed/Typed Name: Andrew Jackson | Signature: [signature] | Month Day Year: 09 17 19

17. Transporter 1 Acknowledgement of Receipt of Materials | Date
Printed/Typed Name: Shawn Schiltz | Signature: Shawn Schiltz | Month Day Year: 9 17 19

18. Transporter 2 Acknowledgement of Receipt of Materials | Date
Printed/Typed Name | Signature | Month Day Year

19. Discrepancy Indication Space

20. Facility Owner or Operator: Certification of receipt of waste materials covered by this manifest except as noted in Item 19. | Date
Printed/Typed Name: Mark Polisse | Signature: Mark Polisse | Month Day Year: 9 17 19

GENERATOR / TRANSPORTER / FACILITY

ORIGINAL-RETURN TO GENERATOR

www.nrcc.com

APPENDIX G

Post-Excavation Soil Sampling Analytical Reports

ANALYTICAL REPORT

Lab Number:	L1928651
Client:	CHA Companies One Park Place 300 South State St., Suite 600 Syracuse, NY 13202
ATTN:	Meghan Platt
Phone:	(315) 471-3920
Project Name:	FORMER COYNE TEXTILE
Project Number:	33525
Report Date:	07/03/19

The original project report/data package is held by Alpha Analytical. This report/data package is paginated and should be reproduced only in its entirety. Alpha Analytical holds no responsibility for results and/or data that are not consistent with the original.

Certifications & Approvals: MA (M-MA086), NH NELAP (2064), CT (PH-0574), IL (200077), ME (MA00086), MD (348), NJ (MA935), NY (11148), NC (25700/666), PA (68-03671), RI (LAO00065), TX (T104704476), VT (VT-0935), VA (460195), USDA (Permit #P330-17-00196).

Eight Walkup Drive, Westborough, MA 01581-1019
508-898-9220 (Fax) 508-898-9193 800-624-9220 - www.alphalab.com

Project Name: FORMER COYNE TEXTILE
Project Number: 33525

Lab Number: L1928651
Report Date: 07/03/19

Alpha Sample ID	Client ID	Matrix	Sample Location	Collection Date/Time	Receive Date
L1928651-01	SOIL-B-200	SOIL	140 CORTLAND AVE., SYRACUSE	06/28/19 09:30	06/28/19
L1928651-02	SOIL-B-201	SOIL	140 CORTLAND AVE., SYRACUSE	06/28/19 09:50	06/28/19
L1928651-03	SOIL-SW-200	SOIL	140 CORTLAND AVE., SYRACUSE	06/28/19 10:05	06/28/19
L1928651-04	SOIL-SW-201	SOIL	140 CORTLAND AVE., SYRACUSE	06/28/19 10:20	06/28/19
L1928651-05	SOIL-SW-202	SOIL	140 CORTLAND AVE., SYRACUSE	06/28/19 10:35	06/28/19
L1928651-06	SOIL-SW-203	SOIL	140 CORTLAND AVE., SYRACUSE	06/28/19 10:50	06/28/19

Project Name:	FORMER COYNE TEXTILE	**Lab Number:**	L1928651
Project Number:	33525	**Report Date:**	07/03/19

Case Narrative

The samples were received in accordance with the Chain of Custody and no significant deviations were encountered during the preparation or analysis unless otherwise noted. Sample Receipt, Container Information, and the Chain of Custody are located at the back of the report.

Results contained within this report relate only to the samples submitted under this Alpha Lab Number and meet NELAP requirements for all NELAP accredited parameters unless otherwise noted in the following narrative. The data presented in this report is organized by parameter (i.e. VOC, SVOC, etc.). Sample specific Quality Control data (i.e. Surrogate Spike Recovery) is reported at the end of the target analyte list for each individual sample, followed by the Laboratory Batch Quality Control at the end of each parameter. Tentatively Identified Compounds (TICs), if requested, are reported for compounds identified to be present and are not part of the method/program Target Compound List, even if only a subset of the TCL are being reported. If a sample was re-analyzed or re-extracted due to a required quality control corrective action and if both sets of data are reported, the Laboratory ID of the re-analysis or re-extraction is designated with an "R" or "RE", respectively.

When multiple Batch Quality Control elements are reported (e.g. more than one LCS), the associated samples for each element are noted in the grey shaded header line of each data table. Any Laboratory Batch, Sample Specific % recovery or RPD value that is outside the listed Acceptance Criteria is bolded in the report. In reference to questions H (CAM) or 4 (RCP) when "NO" is checked, the performance criteria for CAM and RCP methods allow for some quality control failures to occur and still be within method compliance. In these instances, the specific failure is not narrated but noted in the associated QC Outlier Summary Report, located directly after the Case Narrative. QC information is also incorporated in the Data Usability Assessment table (Format 11) of our Data Merger tool, where it can be reviewed in conjunction with the sample result, associated regulatory criteria and any associated data usability implications.

Soil/sediments, solids and tissues are reported on a dry weight basis unless otherwise noted. Definitions of all data qualifiers and acronyms used in this report are provided in the Glossary located at the back of the report.

HOLD POLICY - For samples submitted on hold, Alpha's policy is to hold samples (with the exception of Air canisters) free of charge for 21 calendar days from the date the project is completed. After 21 calendar days, we will dispose of all samples submitted including those put on hold unless you have contacted your Alpha Project Manager and made arrangements for Alpha to continue to hold the samples. Air canisters will be disposed after 3 business days from the date the project is completed.

Please contact Project Management at 800-624-9220 with any questions.

Project Name:	FORMER COYNE TEXTILE	**Lab Number:**	L1928651
Project Number:	33525	**Report Date:**	07/03/19

Case Narrative (continued)

Report Submission

All non-detect (ND) or estimated concentrations (J-qualified) have been quantitated to the limit noted in the MDL column.

Volatile Organics

L1928651-01, -04 and -05: The sample has elevated detection limits due to the dilution required by the elevated concentrations of non-target compounds in the sample.

The surrogate recovery for the following samples is outside the acceptance criteria for 4-bromofluorobenzene; however, the sample was not re-analyzed due to coelution with an obvious interference. A copy of the chromatogram is included as an attachment to this report.

L1928651-01: 233%

L1928651-04: 253%

L1928651-05: 175%

L1928651-06: 136%

1,4-Dioxane by 8270-SIM

L1928651-01 and -04: The sample has an elevated detection limit due to the dilution required by the elevated concentrations of non-target compounds in the sample.

L1928651-03: The sample has an elevated detection limit due to the dilution required by the sample matrix.

Total Metals

L1928651-01 through -06: The sample has elevated detection limits for all elements, with the exception of mercury, due to the dilution required by matrix interferences encountered during analysis.

The WG1255915-3 MS recoveries for aluminum (577%), calcium (0%), iron (2080%), and magnesium (0%), performed on L1928651-01, do not apply because the sample concentrations are greater than four times the spike amounts added.

The WG1255915-3 MS recoveries, performed on L1928651-01, are outside the acceptance criteria for lead

Project Name: FORMER COYNE TEXTILE **Lab Number:** L1928651
Project Number: 33525 **Report Date:** 07/03/19

Case Narrative (continued)

(270%), thallium (74%) and zinc (34%). A post digestion spike was performed and was within acceptance criteria.

The WG1255915-3 MS recovery, performed on L1928651-01, is outside the acceptance criteria for manganese (162%). A post digestion spike was performed and yielded an unacceptable recovery of 74%. The serial dilution recovery was acceptable; therefore, the matrix test passed for the sample matrix.

The WG1255915-4 Laboratory Duplicate RPD for zinc (29%), performed on L1928651-01, is outside the acceptance criteria. The elevated RPD has been attributed to the non-homogeneous nature of the native sample.

I, the undersigned, attest under the pains and penalties of perjury that, to the best of my knowledge and belief and based upon my personal inquiry of those responsible for providing the information contained in this analytical report, such information is accurate and complete. This certificate of analysis is not complete unless this page accompanies any and all pages of this report.

Authorized Signature: Amita Naik

Title: Technical Director/Representative Date: 07/03/19

ORGANICS

VOLATILES

Project Name: FORMER COYNE TEXTILE **Lab Number:** L1928651

Project Number: 33525 **Report Date:** 07/03/19

SAMPLE RESULTS

Lab ID: L1928651-01 D
Client ID: SOIL-B-200
Sample Location: 140 CORTLAND AVE., SYRACUSE

Date Collected: 06/28/19 09:30
Date Received: 06/28/19
Field Prep: Not Specified

Sample Depth:
Matrix: Soil
Analytical Method: 1,8260C
Analytical Date: 07/01/19 20:45
Analyst: NLK
Percent Solids: 62%

Parameter	Result	Qualifier	Units	RL	MDL	Dilution Factor
Volatile Organics by EPA 5035 High - Westborough Lab						
Methylene chloride	ND		ug/kg	4800	2200	10
1,1-Dichloroethane	ND		ug/kg	960	140	10
Chloroform	ND		ug/kg	1400	130	10
Carbon tetrachloride	ND		ug/kg	960	220	10
1,2-Dichloropropane	ND		ug/kg	960	120	10
Dibromochloromethane	ND		ug/kg	960	130	10
1,1,2-Trichloroethane	ND		ug/kg	960	260	10
Tetrachloroethene	12000		ug/kg	480	190	10
Chlorobenzene	ND		ug/kg	480	120	10
Trichlorofluoromethane	ND		ug/kg	3800	670	10
1,2-Dichloroethane	ND		ug/kg	960	250	10
1,1,1-Trichloroethane	ND		ug/kg	480	160	10
Bromodichloromethane	ND		ug/kg	480	100	10
trans-1,3-Dichloropropene	ND		ug/kg	960	260	10
cis-1,3-Dichloropropene	ND		ug/kg	480	150	10
Bromoform	ND		ug/kg	3800	240	10
1,1,2,2-Tetrachloroethane	ND		ug/kg	480	160	10
Benzene	ND		ug/kg	480	160	10
Toluene	ND		ug/kg	960	520	10
Ethylbenzene	ND		ug/kg	960	140	10
Chloromethane	ND		ug/kg	3800	890	10
Bromomethane	ND		ug/kg	1900	560	10
Vinyl chloride	ND		ug/kg	960	320	10
Chloroethane	ND		ug/kg	1900	430	10
1,1-Dichloroethene	ND		ug/kg	960	230	10
trans-1,2-Dichloroethene	ND		ug/kg	1400	130	10
Trichloroethene	610		ug/kg	480	130	10
1,2-Dichlorobenzene	ND		ug/kg	1900	140	10

Project Name: FORMER COYNE TEXTILE **Lab Number:** L1928651

Project Number: 33525 **Report Date:** 07/03/19

SAMPLE RESULTS

Lab ID: L1928651-01 D Date Collected: 06/28/19 09:30

Client ID: SOIL-B-200 Date Received: 06/28/19

Sample Location: 140 CORTLAND AVE., SYRACUSE Field Prep: Not Specified

Sample Depth:

Parameter	Result	Qualifier	Units	RL	MDL	Dilution Factor
Volatile Organics by EPA 5035 High - Westborough Lab						
1,3-Dichlorobenzene	ND		ug/kg	1900	140	10
1,4-Dichlorobenzene	ND		ug/kg	1900	160	10
Methyl tert butyl ether	ND		ug/kg	1900	190	10
p/m-Xylene	ND		ug/kg	1900	540	10
o-Xylene	ND		ug/kg	960	280	10
cis-1,2-Dichloroethene	2400		ug/kg	960	170	10
Styrene	ND		ug/kg	960	190	10
Dichlorodifluoromethane	ND		ug/kg	9600	880	10
Acetone	ND		ug/kg	9600	4600	10
Carbon disulfide	ND		ug/kg	9600	4400	10
2-Butanone	ND		ug/kg	9600	2100	10
4-Methyl-2-pentanone	ND		ug/kg	9600	1200	10
2-Hexanone	ND		ug/kg	9600	1100	10
Bromochloromethane	ND		ug/kg	1900	200	10
1,2-Dibromoethane	ND		ug/kg	960	270	10
1,2-Dibromo-3-chloropropane	ND		ug/kg	2900	960	10
Isopropylbenzene	2300		ug/kg	960	100	10
1,2,3-Trichlorobenzene	ND		ug/kg	1900	310	10
1,2,4-Trichlorobenzene	ND		ug/kg	1900	260	10
Methyl Acetate	ND		ug/kg	3800	910	10
Cyclohexane	ND		ug/kg	9600	520	10
Freon-113	ND		ug/kg	3800	660	10
Methyl cyclohexane	ND		ug/kg	3800	580	10

Surrogate	% Recovery	Qualifier	Acceptance Criteria
1,2-Dichloroethane-d4	104		70-130
Toluene-d8	94		70-130
4-Bromofluorobenzene	**233**	Q	70-130
Dibromofluoromethane	94		70-130

Project Name: FORMER COYNE TEXTILE **Lab Number:** L1928651

Project Number: 33525 **Report Date:** 07/03/19

SAMPLE RESULTS

Lab ID: L1928651-02 D
Client ID: SOIL-B-201
Sample Location: 140 CORTLAND AVE., SYRACUSE

Date Collected: 06/28/19 09:50
Date Received: 06/28/19
Field Prep: Not Specified

Sample Depth:
Matrix: Soil
Analytical Method: 1,8260C
Analytical Date: 07/02/19 15:30
Analyst: AD
Percent Solids: 62%

Parameter	Result	Qualifier	Units	RL	MDL	Dilution Factor
Volatile Organics by EPA 5035 High - Westborough Lab						
Methylene chloride	ND		ug/kg	28000	13000	50
1,1-Dichloroethane	ND		ug/kg	5600	810	50
Chloroform	ND		ug/kg	8400	780	50
Carbon tetrachloride	ND		ug/kg	5600	1300	50
1,2-Dichloropropane	ND		ug/kg	5600	700	50
Dibromochloromethane	ND		ug/kg	5600	780	50
1,1,2-Trichloroethane	ND		ug/kg	5600	1500	50
Tetrachloroethene	920000		ug/kg	2800	1100	50
Chlorobenzene	ND		ug/kg	2800	710	50
Trichlorofluoromethane	ND		ug/kg	22000	3900	50
1,2-Dichloroethane	ND		ug/kg	5600	1400	50
1,1,1-Trichloroethane	ND		ug/kg	2800	940	50
Bromodichloromethane	ND		ug/kg	2800	610	50
trans-1,3-Dichloropropene	ND		ug/kg	5600	1500	50
cis-1,3-Dichloropropene	ND		ug/kg	2800	890	50
Bromoform	ND		ug/kg	22000	1400	50
1,1,2,2-Tetrachloroethane	ND		ug/kg	2800	930	50
Benzene	ND		ug/kg	2800	930	50
Toluene	ND		ug/kg	5600	3000	50
Ethylbenzene	ND		ug/kg	5600	790	50
Chloromethane	ND		ug/kg	22000	5200	50
Bromomethane	ND		ug/kg	11000	3200	50
Vinyl chloride	22000		ug/kg	5600	1900	50
Chloroethane	ND		ug/kg	11000	2500	50
1,1-Dichloroethene	1400	J	ug/kg	5600	1300	50
trans-1,2-Dichloroethene	1400	J	ug/kg	8400	770	50
Trichloroethene	86000		ug/kg	2800	770	50
1,2-Dichlorobenzene	ND		ug/kg	11000	810	50

Project Name: FORMER COYNE TEXTILE **Lab Number:** L1928651

Project Number: 33525 **Report Date:** 07/03/19

SAMPLE RESULTS

Lab ID: L1928651-02 D Date Collected: 06/28/19 09:50

Client ID: SOIL-B-201 Date Received: 06/28/19

Sample Location: 140 CORTLAND AVE., SYRACUSE Field Prep: Not Specified

Sample Depth:

Parameter	Result	Qualifier	Units	RL	MDL	Dilution Factor
Volatile Organics by EPA 5035 High - Westborough Lab						
1,3-Dichlorobenzene	ND		ug/kg	11000	830	50
1,4-Dichlorobenzene	ND		ug/kg	11000	960	50
Methyl tert butyl ether	ND		ug/kg	11000	1100	50
p/m-Xylene	ND		ug/kg	11000	3100	50
o-Xylene	ND		ug/kg	5600	1600	50
cis-1,2-Dichloroethene	420000		ug/kg	5600	980	50
Styrene	ND		ug/kg	5600	1100	50
Dichlorodifluoromethane	ND		ug/kg	56000	5100	50
Acetone	ND		ug/kg	56000	27000	50
Carbon disulfide	ND		ug/kg	56000	26000	50
2-Butanone	ND		ug/kg	56000	12000	50
4-Methyl-2-pentanone	ND		ug/kg	56000	7200	50
2-Hexanone	ND		ug/kg	56000	6600	50
Bromochloromethane	ND		ug/kg	11000	1100	50
1,2-Dibromoethane	ND		ug/kg	5600	1600	50
1,2-Dibromo-3-chloropropane	ND		ug/kg	17000	5600	50
Isopropylbenzene	810	J	ug/kg	5600	610	50
1,2,3-Trichlorobenzene	ND		ug/kg	11000	1800	50
1,2,4-Trichlorobenzene	ND		ug/kg	11000	1500	50
Methyl Acetate	ND		ug/kg	22000	5300	50
Cyclohexane	ND		ug/kg	56000	3000	50
Freon-113	ND		ug/kg	22000	3900	50
Methyl cyclohexane	ND		ug/kg	22000	3400	50

Surrogate	% Recovery	Qualifier	Acceptance Criteria
1,2-Dichloroethane-d4	103		70-130
Toluene-d8	94		70-130
4-Bromofluorobenzene	115		70-130
Dibromofluoromethane	95		70-130

Project Name: FORMER COYNE TEXTILE **Lab Number:** L1928651

Project Number: 33525 **Report Date:** 07/03/19

SAMPLE RESULTS

Lab ID: L1928651-03 D
Client ID: SOIL-SW-200
Sample Location: 140 CORTLAND AVE., SYRACUSE

Date Collected: 06/28/19 10:05
Date Received: 06/28/19
Field Prep: Not Specified

Sample Depth:
Matrix: Soil
Analytical Method: 1,8260C
Analytical Date: 07/02/19 15:56
Analyst: AD
Percent Solids: 86%

Parameter	Result	Qualifier	Units	RL	MDL	Dilution Factor
Volatile Organics by EPA 5035 High - Westborough Lab						
Methylene chloride	ND		ug/kg	7000	3200	25
1,1-Dichloroethane	ND		ug/kg	1400	200	25
Chloroform	ND		ug/kg	2100	200	25
Carbon tetrachloride	ND		ug/kg	1400	320	25
1,2-Dichloropropane	ND		ug/kg	1400	180	25
Dibromochloromethane	ND		ug/kg	1400	200	25
1,1,2-Trichloroethane	ND		ug/kg	1400	370	25
Tetrachloroethene	170000		ug/kg	700	270	25
Chlorobenzene	ND		ug/kg	700	180	25
Trichlorofluoromethane	ND		ug/kg	5600	970	25
1,2-Dichloroethane	ND		ug/kg	1400	360	25
1,1,1-Trichloroethane	ND		ug/kg	700	230	25
Bromodichloromethane	ND		ug/kg	700	150	25
trans-1,3-Dichloropropene	ND		ug/kg	1400	380	25
cis-1,3-Dichloropropene	ND		ug/kg	700	220	25
Bromoform	ND		ug/kg	5600	340	25
1,1,2,2-Tetrachloroethane	ND		ug/kg	700	230	25
Benzene	ND		ug/kg	700	230	25
Toluene	ND		ug/kg	1400	760	25
Ethylbenzene	ND		ug/kg	1400	200	25
Chloromethane	ND		ug/kg	5600	1300	25
Bromomethane	ND		ug/kg	2800	810	25
Vinyl chloride	ND		ug/kg	1400	470	25
Chloroethane	ND		ug/kg	2800	630	25
1,1-Dichloroethene	ND		ug/kg	1400	330	25
trans-1,2-Dichloroethene	270	J	ug/kg	2100	190	25
Trichloroethene	6400		ug/kg	700	190	25
1,2-Dichlorobenzene	ND		ug/kg	2800	200	25

Project Name: FORMER COYNE TEXTILE **Lab Number:** L1928651

Project Number: 33525 **Report Date:** 07/03/19

SAMPLE RESULTS

Lab ID: L1928651-03 D Date Collected: 06/28/19 10:05

Client ID: SOIL-SW-200 Date Received: 06/28/19

Sample Location: 140 CORTLAND AVE., SYRACUSE Field Prep: Not Specified

Sample Depth:

Parameter	Result	Qualifier	Units	RL	MDL	Dilution Factor
Volatile Organics by EPA 5035 High - Westborough Lab						
1,3-Dichlorobenzene	ND		ug/kg	2800	210	25
1,4-Dichlorobenzene	ND		ug/kg	2800	240	25
Methyl tert butyl ether	ND		ug/kg	2800	280	25
p/m-Xylene	ND		ug/kg	2800	780	25
o-Xylene	ND		ug/kg	1400	410	25
cis-1,2-Dichloroethene	5100		ug/kg	1400	240	25
Styrene	ND		ug/kg	1400	270	25
Dichlorodifluoromethane	ND		ug/kg	14000	1300	25
Acetone	ND		ug/kg	14000	6700	25
Carbon disulfide	ND		ug/kg	14000	6400	25
2-Butanone	ND		ug/kg	14000	3100	25
4-Methyl-2-pentanone	ND		ug/kg	14000	1800	25
2-Hexanone	ND		ug/kg	14000	1600	25
Bromochloromethane	ND		ug/kg	2800	290	25
1,2-Dibromoethane	ND		ug/kg	1400	390	25
1,2-Dibromo-3-chloropropane	ND		ug/kg	4200	1400	25
Isopropylbenzene	ND		ug/kg	1400	150	25
1,2,3-Trichlorobenzene	ND		ug/kg	2800	450	25
1,2,4-Trichlorobenzene	ND		ug/kg	2800	380	25
Methyl Acetate	ND		ug/kg	5600	1300	25
Cyclohexane	ND		ug/kg	14000	760	25
Freon-113	ND		ug/kg	5600	970	25
Methyl cyclohexane	ND		ug/kg	5600	840	25

Surrogate	% Recovery	Qualifier	Acceptance Criteria
1,2-Dichloroethane-d4	103		70-130
Toluene-d8	95		70-130
4-Bromofluorobenzene	111		70-130
Dibromofluoromethane	94		70-130

Project Name: FORMER COYNE TEXTILE **Lab Number:** L1928651

Project Number: 33525 **Report Date:** 07/03/19

SAMPLE RESULTS

Lab ID: L1928651-04 D
Client ID: SOIL-SW-201
Sample Location: 140 CORTLAND AVE., SYRACUSE

Date Collected: 06/28/19 10:20
Date Received: 06/28/19
Field Prep: Not Specified

Sample Depth:
Matrix: Soil
Analytical Method: 1,8260C
Analytical Date: 07/02/19 16:22
Analyst: AD
Percent Solids: 75%

Parameter	Result	Qualifier	Units	RL	MDL	Dilution Factor
Volatile Organics by EPA 5035 High - Westborough Lab						
Methylene chloride	ND		ug/kg	3800	1700	10
1,1-Dichloroethane	ND		ug/kg	760	110	10
Chloroform	ND		ug/kg	1100	110	10
Carbon tetrachloride	ND		ug/kg	760	170	10
1,2-Dichloropropane	ND		ug/kg	760	95.	10
Dibromochloromethane	ND		ug/kg	760	110	10
1,1,2-Trichloroethane	ND		ug/kg	760	200	10
Tetrachloroethene	1700		ug/kg	380	150	10
Chlorobenzene	ND		ug/kg	380	96.	10
Trichlorofluoromethane	ND		ug/kg	3000	530	10
1,2-Dichloroethane	ND		ug/kg	760	190	10
1,1,1-Trichloroethane	ND		ug/kg	380	130	10
Bromodichloromethane	ND		ug/kg	380	83.	10
trans-1,3-Dichloropropene	ND		ug/kg	760	210	10
cis-1,3-Dichloropropene	ND		ug/kg	380	120	10
Bromoform	ND		ug/kg	3000	190	10
1,1,2,2-Tetrachloroethane	ND		ug/kg	380	120	10
Benzene	ND		ug/kg	380	120	10
Toluene	ND		ug/kg	760	410	10
Ethylbenzene	200	J	ug/kg	760	110	10
Chloromethane	ND		ug/kg	3000	710	10
Bromomethane	ND		ug/kg	1500	440	10
Vinyl chloride	ND		ug/kg	760	250	10
Chloroethane	ND		ug/kg	1500	340	10
1,1-Dichloroethene	ND		ug/kg	760	180	10
trans-1,2-Dichloroethene	ND		ug/kg	1100	100	10
Trichloroethene	ND		ug/kg	380	100	10
1,2-Dichlorobenzene	ND		ug/kg	1500	110	10

Project Name: FORMER COYNE TEXTILE **Lab Number:** L1928651

Project Number: 33525 **Report Date:** 07/03/19

SAMPLE RESULTS

Lab ID: L1928651-04 D Date Collected: 06/28/19 10:20

Client ID: SOIL-SW-201 Date Received: 06/28/19

Sample Location: 140 CORTLAND AVE., SYRACUSE Field Prep: Not Specified

Sample Depth:

Parameter	Result	Qualifier	Units	RL	MDL	Dilution Factor
Volatile Organics by EPA 5035 High - Westborough Lab						
1,3-Dichlorobenzene	ND		ug/kg	1500	110	10
1,4-Dichlorobenzene	ND		ug/kg	1500	130	10
Methyl tert butyl ether	ND		ug/kg	1500	150	10
p/m-Xylene	ND		ug/kg	1500	420	10
o-Xylene	ND		ug/kg	760	220	10
cis-1,2-Dichloroethene	2300		ug/kg	760	130	10
Styrene	ND		ug/kg	760	150	10
Dichlorodifluoromethane	ND		ug/kg	7600	690	10
Acetone	ND		ug/kg	7600	3600	10
Carbon disulfide	ND		ug/kg	7600	3400	10
2-Butanone	ND		ug/kg	7600	1700	10
4-Methyl-2-pentanone	ND		ug/kg	7600	970	10
2-Hexanone	ND		ug/kg	7600	890	10
Bromochloromethane	ND		ug/kg	1500	160	10
1,2-Dibromoethane	ND		ug/kg	760	210	10
1,2-Dibromo-3-chloropropane	ND		ug/kg	2300	760	10
Isopropylbenzene	5800		ug/kg	760	83.	10
1,2,3-Trichlorobenzene	ND		ug/kg	1500	240	10
1,2,4-Trichlorobenzene	ND		ug/kg	1500	210	10
Methyl Acetate	ND		ug/kg	3000	720	10
Cyclohexane	ND		ug/kg	7600	410	10
Freon-113	ND		ug/kg	3000	520	10
Methyl cyclohexane	ND		ug/kg	3000	460	10

Surrogate	% Recovery	Qualifier	Acceptance Criteria
1,2-Dichloroethane-d4	102		70-130
Toluene-d8	92		70-130
4-Bromofluorobenzene	**253**	Q	70-130
Dibromofluoromethane	94		70-130

Project Name: FORMER COYNE TEXTILE **Lab Number:** L1928651

Project Number: 33525 **Report Date:** 07/03/19

SAMPLE RESULTS

Lab ID: L1928651-05 D
Client ID: SOIL-SW-202
Sample Location: 140 CORTLAND AVE., SYRACUSE

Date Collected: 06/28/19 10:35
Date Received: 06/28/19
Field Prep: Not Specified

Sample Depth:
Matrix: Soil
Analytical Method: 1,8260C
Analytical Date: 07/02/19 16:48
Analyst: AD
Percent Solids: 73%

Parameter	Result	Qualifier	Units	RL	MDL	Dilution Factor
Volatile Organics by EPA 5035 High - Westborough Lab						
Methylene chloride	ND		ug/kg	8800	4000	20
1,1-Dichloroethane	ND		ug/kg	1800	250	20
Chloroform	ND		ug/kg	2600	240	20
Carbon tetrachloride	ND		ug/kg	1800	400	20
1,2-Dichloropropane	ND		ug/kg	1800	220	20
Dibromochloromethane	ND		ug/kg	1800	240	20
1,1,2-Trichloroethane	ND		ug/kg	1800	470	20
Tetrachloroethene	4600		ug/kg	880	340	20
Chlorobenzene	ND		ug/kg	880	220	20
Trichlorofluoromethane	ND		ug/kg	7000	1200	20
1,2-Dichloroethane	ND		ug/kg	1800	450	20
1,1,1-Trichloroethane	ND		ug/kg	880	290	20
Bromodichloromethane	ND		ug/kg	880	190	20
trans-1,3-Dichloropropene	ND		ug/kg	1800	480	20
cis-1,3-Dichloropropene	ND		ug/kg	880	280	20
Bromoform	ND		ug/kg	7000	430	20
1,1,2,2-Tetrachloroethane	ND		ug/kg	880	290	20
Benzene	ND		ug/kg	880	290	20
Toluene	ND		ug/kg	1800	950	20
Ethylbenzene	ND		ug/kg	1800	250	20
Chloromethane	ND		ug/kg	7000	1600	20
Bromomethane	ND		ug/kg	3500	1000	20
Vinyl chloride	ND		ug/kg	1800	590	20
Chloroethane	ND		ug/kg	3500	790	20
1,1-Dichloroethene	ND		ug/kg	1800	420	20
trans-1,2-Dichloroethene	ND		ug/kg	2600	240	20
Trichloroethene	ND		ug/kg	880	240	20
1,2-Dichlorobenzene	ND		ug/kg	3500	250	20

Project Name: FORMER COYNE TEXTILE **Lab Number:** L1928651

Project Number: 33525 **Report Date:** 07/03/19

SAMPLE RESULTS

Lab ID: L1928651-05 D Date Collected: 06/28/19 10:35

Client ID: SOIL-SW-202 Date Received: 06/28/19

Sample Location: 140 CORTLAND AVE., SYRACUSE Field Prep: Not Specified

Sample Depth:

Parameter	Result	Qualifier	Units	RL	MDL	Dilution Factor
Volatile Organics by EPA 5035 High - Westborough Lab						
1,3-Dichlorobenzene	ND		ug/kg	3500	260	20
1,4-Dichlorobenzene	ND		ug/kg	3500	300	20
Methyl tert butyl ether	ND		ug/kg	3500	350	20
p/m-Xylene	ND		ug/kg	3500	980	20
o-Xylene	ND		ug/kg	1800	510	20
cis-1,2-Dichloroethene	1100	J	ug/kg	1800	310	20
Styrene	ND		ug/kg	1800	340	20
Dichlorodifluoromethane	ND		ug/kg	18000	1600	20
Acetone	ND		ug/kg	18000	8400	20
Carbon disulfide	ND		ug/kg	18000	8000	20
2-Butanone	ND		ug/kg	18000	3900	20
4-Methyl-2-pentanone	ND		ug/kg	18000	2200	20
2-Hexanone	ND		ug/kg	18000	2100	20
Bromochloromethane	ND		ug/kg	3500	360	20
1,2-Dibromoethane	ND		ug/kg	1800	490	20
1,2-Dibromo-3-chloropropane	ND		ug/kg	5300	1800	20
Isopropylbenzene	2800		ug/kg	1800	190	20
1,2,3-Trichlorobenzene	ND		ug/kg	3500	560	20
1,2,4-Trichlorobenzene	ND		ug/kg	3500	480	20
Methyl Acetate	ND		ug/kg	7000	1700	20
Cyclohexane	ND		ug/kg	18000	960	20
Freon-113	ND		ug/kg	7000	1200	20
Methyl cyclohexane	ND		ug/kg	7000	1000	20

Surrogate	% Recovery	Qualifier	Acceptance Criteria
1,2-Dichloroethane-d4	104		70-130
Toluene-d8	93		70-130
4-Bromofluorobenzene	**175**	Q	70-130
Dibromofluoromethane	94		70-130

Project Name: FORMER COYNE TEXTILE **Lab Number:** L1928651

Project Number: 33525 **Report Date:** 07/03/19

SAMPLE RESULTS

Lab ID: L1928651-06 D
Client ID: SOIL-SW-203
Sample Location: 140 CORTLAND AVE., SYRACUSE

Date Collected: 06/28/19 10:50
Date Received: 06/28/19
Field Prep: Not Specified

Sample Depth:
Matrix: Soil
Analytical Method: 1,8260C
Analytical Date: 07/02/19 17:13
Analyst: AD
Percent Solids: 80%

Parameter	Result	Qualifier	Units	RL	MDL	Dilution Factor
Volatile Organics by EPA 5035 High - Westborough Lab						
Methylene chloride	ND		ug/kg	3400	1600	10
1,1-Dichloroethane	ND		ug/kg	680	98.	10
Chloroform	ND		ug/kg	1000	95.	10
Carbon tetrachloride	ND		ug/kg	680	160	10
1,2-Dichloropropane	ND		ug/kg	680	85.	10
Dibromochloromethane	ND		ug/kg	680	95.	10
1,1,2-Trichloroethane	ND		ug/kg	680	180	10
Tetrachloroethene	52000		ug/kg	340	130	10
Chlorobenzene	ND		ug/kg	340	86.	10
Trichlorofluoromethane	ND		ug/kg	2700	470	10
1,2-Dichloroethane	ND		ug/kg	680	170	10
1,1,1-Trichloroethane	ND		ug/kg	340	110	10
Bromodichloromethane	ND		ug/kg	340	74.	10
trans-1,3-Dichloropropene	ND		ug/kg	680	180	10
cis-1,3-Dichloropropene	ND		ug/kg	340	110	10
Bromoform	ND		ug/kg	2700	170	10
1,1,2,2-Tetrachloroethane	ND		ug/kg	340	110	10
Benzene	ND		ug/kg	340	110	10
Toluene	ND		ug/kg	680	370	10
Ethylbenzene	160	J	ug/kg	680	95.	10
Chloromethane	ND		ug/kg	2700	630	10
Bromomethane	ND		ug/kg	1400	390	10
Vinyl chloride	11000		ug/kg	680	230	10
Chloroethane	ND		ug/kg	1400	310	10
1,1-Dichloroethene	ND		ug/kg	680	160	10
trans-1,2-Dichloroethene	1900		ug/kg	1000	93.	10
Trichloroethene	1000		ug/kg	340	93.	10
1,2-Dichlorobenzene	ND		ug/kg	1400	98.	10

Project Name: FORMER COYNE TEXTILE **Lab Number:** L1928651

Project Number: 33525 **Report Date:** 07/03/19

SAMPLE RESULTS

Lab ID: L1928651-06 D Date Collected: 06/28/19 10:50

Client ID: SOIL-SW-203 Date Received: 06/28/19

Sample Location: 140 CORTLAND AVE., SYRACUSE Field Prep: Not Specified

Sample Depth:

Parameter	Result	Qualifier	Units	RL	MDL	Dilution Factor
Volatile Organics by EPA 5035 High - Westborough Lab						
1,3-Dichlorobenzene	ND		ug/kg	1400	100	10
1,4-Dichlorobenzene	ND		ug/kg	1400	120	10
Methyl tert butyl ether	ND		ug/kg	1400	140	10
p/m-Xylene	ND		ug/kg	1400	380	10
o-Xylene	200	J	ug/kg	680	200	10
cis-1,2-Dichloroethene	120000		ug/kg	680	120	10
Styrene	ND		ug/kg	680	130	10
Dichlorodifluoromethane	ND		ug/kg	6800	620	10
Acetone	ND		ug/kg	6800	3200	10
Carbon disulfide	ND		ug/kg	6800	3100	10
2-Butanone	ND		ug/kg	6800	1500	10
4-Methyl-2-pentanone	ND		ug/kg	6800	870	10
2-Hexanone	ND		ug/kg	6800	800	10
Bromochloromethane	ND		ug/kg	1400	140	10
1,2-Dibromoethane	ND		ug/kg	680	190	10
1,2-Dibromo-3-chloropropane	ND		ug/kg	2000	680	10
Isopropylbenzene	1200		ug/kg	680	74.	10
1,2,3-Trichlorobenzene	ND		ug/kg	1400	220	10
1,2,4-Trichlorobenzene	ND		ug/kg	1400	180	10
Methyl Acetate	ND		ug/kg	2700	640	10
Cyclohexane	ND		ug/kg	6800	370	10
Freon-113	ND		ug/kg	2700	470	10
Methyl cyclohexane	ND		ug/kg	2700	410	10

Surrogate	% Recovery	Qualifier	Acceptance Criteria
1,2-Dichloroethane-d4	102		70-130
Toluene-d8	95		70-130
4-Bromofluorobenzene	**136**	Q	70-130
Dibromofluoromethane	95		70-130

Project Name: FORMER COYNE TEXTILE **Lab Number:** L1928651

Project Number: 33525 **Report Date:** 07/03/19

Method Blank Analysis
Batch Quality Control

Analytical Method: 1,8260C
Analytical Date: 07/01/19 19:28
Analyst: KJD

Parameter	Result	Qualifier	Units	RL	MDL
Volatile Organics by EPA 5035 High - Westborough Lab for sample(s): 01 Batch: WG1255655-5					
Methylene chloride	ND		ug/kg	250	110
1,1-Dichloroethane	ND		ug/kg	50	7.2
Chloroform	ND		ug/kg	75	7.0
Carbon tetrachloride	ND		ug/kg	50	12.
1,2-Dichloropropane	ND		ug/kg	50	6.2
Dibromochloromethane	ND		ug/kg	50	7.0
1,1,2-Trichloroethane	ND		ug/kg	50	13.
Tetrachloroethene	ND		ug/kg	25	9.8
Chlorobenzene	ND		ug/kg	25	6.4
Trichlorofluoromethane	ND		ug/kg	200	35.
1,2-Dichloroethane	ND		ug/kg	50	13.
1,1,1-Trichloroethane	ND		ug/kg	25	8.4
Bromodichloromethane	ND		ug/kg	25	5.4
trans-1,3-Dichloropropene	ND		ug/kg	50	14.
cis-1,3-Dichloropropene	ND		ug/kg	25	7.9
Bromoform	ND		ug/kg	200	12.
1,1,2,2-Tetrachloroethane	ND		ug/kg	25	8.3
Benzene	ND		ug/kg	25	8.3
Toluene	ND		ug/kg	50	27.
Ethylbenzene	ND		ug/kg	50	7.0
Chloromethane	ND		ug/kg	200	47.
Bromomethane	60	J	ug/kg	100	29.
Vinyl chloride	ND		ug/kg	50	17.
Chloroethane	ND		ug/kg	100	23.
1,1-Dichloroethene	ND		ug/kg	50	12.
trans-1,2-Dichloroethene	ND		ug/kg	75	6.8
Trichloroethene	ND		ug/kg	25	6.8
1,2-Dichlorobenzene	ND		ug/kg	100	7.2
1,3-Dichlorobenzene	ND		ug/kg	100	7.4

Project Name: FORMER COYNE TEXTILE **Lab Number:** L1928651

Project Number: 33525 **Report Date:** 07/03/19

Method Blank Analysis
Batch Quality Control

Analytical Method: 1,8260C
Analytical Date: 07/01/19 19:28
Analyst: KJD

Parameter	Result	Qualifier	Units	RL	MDL
Volatile Organics by EPA 5035 High - Westborough Lab for sample(s): 01 Batch: WG1255655-5					
1,4-Dichlorobenzene	ND		ug/kg	100	8.6
Methyl tert butyl ether	10	J	ug/kg	100	10.
p/m-Xylene	ND		ug/kg	100	28.
o-Xylene	ND		ug/kg	50	14.
cis-1,2-Dichloroethene	ND		ug/kg	50	8.8
Styrene	ND		ug/kg	50	9.8
Dichlorodifluoromethane	ND		ug/kg	500	46.
Acetone	ND		ug/kg	500	240
Carbon disulfide	ND		ug/kg	500	230
2-Butanone	ND		ug/kg	500	110
4-Methyl-2-pentanone	ND		ug/kg	500	64.
2-Hexanone	ND		ug/kg	500	59.
Bromochloromethane	ND		ug/kg	100	10.
1,2-Dibromoethane	ND		ug/kg	50	14.
1,2-Dibromo-3-chloropropane	ND		ug/kg	150	50.
Isopropylbenzene	ND		ug/kg	50	5.4
1,2,3-Trichlorobenzene	ND		ug/kg	100	16.
1,2,4-Trichlorobenzene	ND		ug/kg	100	14.
Methyl Acetate	49	J	ug/kg	200	48.
Cyclohexane	ND		ug/kg	500	27.
Freon-113	ND		ug/kg	200	35.
Methyl cyclohexane	ND		ug/kg	200	30.

Project Name: FORMER COYNE TEXTILE
Project Number: 33525
Lab Number: L1928651
Report Date: 07/03/19

Method Blank Analysis
Batch Quality Control

Analytical Method: 1,8260C
Analytical Date: 07/01/19 19:28
Analyst: KJD

Parameter	Result	Qualifier	Units	RL	MDL
Volatile Organics by EPA 5035 High - Westborough Lab for sample(s): 01 Batch: WG1255655-5					

Surrogate	%Recovery	Qualifier	Acceptance Criteria
1,2-Dichloroethane-d4	103		70-130
Toluene-d8	96		70-130
4-Bromofluorobenzene	109		70-130
Dibromofluoromethane	92		70-130

Project Name: FORMER COYNE TEXTILE **Lab Number:** L1928651

Project Number: 33525 **Report Date:** 07/03/19

Method Blank Analysis
Batch Quality Control

Analytical Method: 1,8260C
Analytical Date: 07/02/19 09:55
Analyst: MV

Parameter	Result	Qualifier	Units	RL	MDL
Volatile Organics by EPA 5035 High - Westborough Lab for sample(s): 02-06 Batch: WG1255897-5					
Methylene chloride	ND		ug/kg	250	110
1,1-Dichloroethane	ND		ug/kg	50	7.2
Chloroform	ND		ug/kg	75	7.0
Carbon tetrachloride	ND		ug/kg	50	12.
1,2-Dichloropropane	ND		ug/kg	50	6.2
Dibromochloromethane	ND		ug/kg	50	7.0
1,1,2-Trichloroethane	ND		ug/kg	50	13.
Tetrachloroethene	ND		ug/kg	25	9.8
Chlorobenzene	ND		ug/kg	25	6.4
Trichlorofluoromethane	ND		ug/kg	200	35.
1,2-Dichloroethane	ND		ug/kg	50	13.
1,1,1-Trichloroethane	ND		ug/kg	25	8.4
Bromodichloromethane	ND		ug/kg	25	5.4
trans-1,3-Dichloropropene	ND		ug/kg	50	14.
cis-1,3-Dichloropropene	ND		ug/kg	25	7.9
Bromoform	ND		ug/kg	200	12.
1,1,2,2-Tetrachloroethane	ND		ug/kg	25	8.3
Benzene	ND		ug/kg	25	8.3
Toluene	ND		ug/kg	50	27.
Ethylbenzene	ND		ug/kg	50	7.0
Chloromethane	ND		ug/kg	200	47.
Bromomethane	44	J	ug/kg	100	29.
Vinyl chloride	ND		ug/kg	50	17.
Chloroethane	ND		ug/kg	100	23.
1,1-Dichloroethene	ND		ug/kg	50	12.
trans-1,2-Dichloroethene	ND		ug/kg	75	6.8
Trichloroethene	ND		ug/kg	25	6.8
1,2-Dichlorobenzene	ND		ug/kg	100	7.2
1,3-Dichlorobenzene	ND		ug/kg	100	7.4

Project Name: FORMER COYNE TEXTILE **Lab Number:** L1928651

Project Number: 33525 **Report Date:** 07/03/19

Method Blank Analysis
Batch Quality Control

Analytical Method: 1,8260C
Analytical Date: 07/02/19 09:55
Analyst: MV

Parameter	Result	Qualifier	Units	RL	MDL
Volatile Organics by EPA 5035 High - Westborough Lab for sample(s): 02-06 Batch: WG1255897-5					
1,4-Dichlorobenzene	ND		ug/kg	100	8.6
Methyl tert butyl ether	ND		ug/kg	100	10.
p/m-Xylene	ND		ug/kg	100	28.
o-Xylene	ND		ug/kg	50	14.
cis-1,2-Dichloroethene	ND		ug/kg	50	8.8
Styrene	ND		ug/kg	50	9.8
Dichlorodifluoromethane	ND		ug/kg	500	46.
Acetone	ND		ug/kg	500	240
Carbon disulfide	ND		ug/kg	500	230
2-Butanone	ND		ug/kg	500	110
4-Methyl-2-pentanone	ND		ug/kg	500	64.
2-Hexanone	ND		ug/kg	500	59.
Bromochloromethane	ND		ug/kg	100	10.
1,2-Dibromoethane	ND		ug/kg	50	14.
1,2-Dibromo-3-chloropropane	ND		ug/kg	150	50.
Isopropylbenzene	ND		ug/kg	50	5.4
1,2,3-Trichlorobenzene	ND		ug/kg	100	16.
1,2,4-Trichlorobenzene	ND		ug/kg	100	14.
Methyl Acetate	ND		ug/kg	200	48.
Cyclohexane	ND		ug/kg	500	27.
Freon-113	ND		ug/kg	200	35.
Methyl cyclohexane	ND		ug/kg	200	30.

Project Name: FORMER COYNE TEXTILE
Project Number: 33525
Lab Number: L1928651
Report Date: 07/03/19

Method Blank Analysis
Batch Quality Control

Analytical Method: 1,8260C
Analytical Date: 07/02/19 09:55
Analyst: MV

Parameter	Result	Qualifier	Units	RL	MDL
Volatile Organics by EPA 5035 High - Westborough Lab for sample(s): 02-06 Batch: WG1255897-5					

Surrogate	%Recovery	Qualifier	Acceptance Criteria
1,2-Dichloroethane-d4	103		70-130
Toluene-d8	96		70-130
4-Bromofluorobenzene	110		70-130
Dibromofluoromethane	93		70-130

Lab Control Sample Analysis

Batch Quality Control

Project Name: FORMER COYNE TEXTILE

Project Number: 33525

Lab Number: L1928651

Report Date: 07/03/19

Parameter	LCS %Recovery	Qual	LCSD %Recovery	Qual	%Recovery Limits	RPD	Qual	RPD Limits
Volatile Organics by EPA 5035 High - Westborough Lab Associated sample(s): 01 Batch: WG1255655-3 WG1255655-4								
Methylene chloride	94		93		70-130	1		30
1,1-Dichloroethane	113		111		70-130	2		30
Chloroform	107		104		70-130	3		30
Carbon tetrachloride	99		97		70-130	2		30
1,2-Dichloropropane	114		113		70-130	1		30
Dibromochloromethane	91		89		70-130	2		30
1,1,2-Trichloroethane	95		94		70-130	1		30
Tetrachloroethene	84		83		70-130	1		30
Chlorobenzene	93		91		70-130	2		30
Trichlorofluoromethane	88		85		70-139	3		30
1,2-Dichloroethane	110		109		70-130	1		30
1,1,1-Trichloroethane	105		103		70-130	2		30
Bromodichloromethane	109		108		70-130	1		30
trans-1,3-Dichloropropene	103		100		70-130	3		30
cis-1,3-Dichloropropene	114		111		70-130	3		30
Bromoform	78		75		70-130	4		30
1,1,2,2-Tetrachloroethane	100		97		70-130	3		30
Benzene	108		107		70-130	1		30
Toluene	94		92		70-130	2		30
Ethylbenzene	96		95		70-130	1		30
Chloromethane	117		112		52-130	4		30
Bromomethane	91		90		57-147	1		30
Vinyl chloride	105		102		67-130	3		30

Lab Control Sample Analysis

Batch Quality Control

Project Name: FORMER COYNE TEXTILE

Project Number: 33525

Lab Number: L1928651

Report Date: 07/03/19

Parameter	LCS %Recovery	Qual	LCSD %Recovery	Qual	%Recovery Limits	RPD	Qual	RPD Limits
Volatile Organics by EPA 5035 High - Westborough Lab Associated sample(s): 01 Batch: WG1255655-3 WG1255655-4								
Chloroethane	93		89		50-151	4		30
1,1-Dichloroethene	98		97		65-135	1		30
trans-1,2-Dichloroethene	101		99		70-130	2		30
Trichloroethene	104		103		70-130	1		30
1,2-Dichlorobenzene	89		87		70-130	2		30
1,3-Dichlorobenzene	90		88		70-130	2		30
1,4-Dichlorobenzene	90		88		70-130	2		30
Methyl tert butyl ether	106		103		66-130	3		30
p/m-Xylene	95		92		70-130	3		30
o-Xylene	94		92		70-130	2		30
cis-1,2-Dichloroethene	103		100		70-130	3		30
Styrene	93		92		70-130	1		30
Dichlorodifluoromethane	93		91		30-146	2		30
Acetone	134		132		54-140	2		30
Carbon disulfide	101		100		59-130	1		30
2-Butanone	110		106		70-130	4		30
4-Methyl-2-pentanone	102		96		70-130	6		30
2-Hexanone	106		99		70-130	7		30
Bromochloromethane	98		95		70-130	3		30
1,2-Dibromoethane	94		92		70-130	2		30
1,2-Dibromo-3-chloropropane	81		77		68-130	5		30
Isopropylbenzene	95		93		70-130	2		30
1,2,3-Trichlorobenzene	84		82		70-130	2		30

Lab Control Sample Analysis

Batch Quality Control

Project Name: FORMER COYNE TEXTILE

Project Number: 33525

Lab Number: L1928651

Report Date: 07/03/19

Parameter	LCS %Recovery	Qual	LCSD %Recovery	Qual	%Recovery Limits	RPD	Qual	RPD Limits
Volatile Organics by EPA 5035 High - Westborough Lab Associated sample(s): 01 Batch: WG1255655-3 WG1255655-4								
1,2,4-Trichlorobenzene	87		84		70-130	4		30
Methyl Acetate	120		114		51-146	5		30
Cyclohexane	114		114		59-142	0		30
Freon-113	98		97		50-139	1		30
Methyl cyclohexane	103		102		70-130	1		30

Surrogate	LCS %Recovery	Qual	LCSD %Recovery	Qual	Acceptance Criteria
1,2-Dichloroethane-d4	103		102		70-130
Toluene-d8	96		96		70-130
4-Bromofluorobenzene	110		110		70-130
Dibromofluoromethane	96		97		70-130

Lab Control Sample Analysis
Batch Quality Control

Project Name: FORMER COYNE TEXTILE
Project Number: 33525
Lab Number: L1928651
Report Date: 07/03/19

Parameter	LCS %Recovery	Qual	LCSD %Recovery	Qual	%Recovery Limits	RPD	Qual	RPD Limits
Volatile Organics by EPA 5035 High - Westborough Lab Associated sample(s): 02-06 Batch: WG1255897-3 WG1255897-4								
Methylene chloride	108		105		70-130	3		30
1,1-Dichloroethane	109		109		70-130	0		30
Chloroform	104		102		70-130	2		30
Carbon tetrachloride	90		91		70-130	1		30
1,2-Dichloropropane	110		109		70-130	1		30
Dibromochloromethane	84		83		70-130	1		30
1,1,2-Trichloroethane	89		89		70-130	0		30
Tetrachloroethene	79		78		70-130	1		30
Chlorobenzene	87		86		70-130	1		30
Trichlorofluoromethane	76		75		70-139	1		30
1,2-Dichloroethane	107		106		70-130	1		30
1,1,1-Trichloroethane	100		100		70-130	0		30
Bromodichloromethane	104		104		70-130	0		30
trans-1,3-Dichloropropene	97		96		70-130	1		30
cis-1,3-Dichloropropene	110		109		70-130	1		30
Bromoform	72		70		70-130	3		30
1,1,2,2-Tetrachloroethane	91		91		70-130	0		30
Benzene	105		105		70-130	0		30
Toluene	90		88		70-130	2		30
Ethylbenzene	91		90		70-130	1		30
Chloromethane	111		109		52-130	2		30
Bromomethane	88		84		57-147	5		30
Vinyl chloride	95		93		67-130	2		30

Lab Control Sample Analysis

Batch Quality Control

Project Name: FORMER COYNE TEXTILE

Project Number: 33525

Lab Number: L1928651

Report Date: 07/03/19

Parameter	LCS %Recovery	Qual	LCSD %Recovery	Qual	%Recovery Limits	RPD	Qual	RPD Limits
Volatile Organics by EPA 5035 High - Westborough Lab Associated sample(s): 02-06 Batch: WG1255897-3 WG1255897-4								
Chloroethane	86		85		50-151	1		30
1,1-Dichloroethene	92		92		65-135	0		30
trans-1,2-Dichloroethene	98		98		70-130	0		30
Trichloroethene	100		100		70-130	0		30
1,2-Dichlorobenzene	83		82		70-130	1		30
1,3-Dichlorobenzene	84		83		70-130	1		30
1,4-Dichlorobenzene	84		83		70-130	1		30
Methyl tert butyl ether	102		101		66-130	1		30
p/m-Xylene	89		89		70-130	0		30
o-Xylene	88		88		70-130	0		30
cis-1,2-Dichloroethene	99		98		70-130	1		30
Styrene	88		87		70-130	1		30
Dichlorodifluoromethane	78		78		30-146	0		30
Acetone	125		115		54-140	8		30
Carbon disulfide	97		96		59-130	1		30
2-Butanone	108		105		70-130	3		30
4-Methyl-2-pentanone	93		90		70-130	3		30
2-Hexanone	96		94		70-130	2		30
Bromochloromethane	94		93		70-130	1		30
1,2-Dibromoethane	87		86		70-130	1		30
1,2-Dibromo-3-chloropropane	71		72		68-130	1		30
Isopropylbenzene	89		88		70-130	1		30
1,2,3-Trichlorobenzene	79		79		70-130	0		30

Lab Control Sample Analysis

Batch Quality Control

Project Name: FORMER COYNE TEXTILE

Project Number: 33525

Lab Number: L1928651

Report Date: 07/03/19

Parameter	LCS %Recovery	Qual	LCSD %Recovery	Qual	%Recovery Limits	RPD	Qual	RPD Limits
Volatile Organics by EPA 5035 High - Westborough Lab Associated sample(s): 02-06 Batch: WG1255897-3 WG1255897-4								
1,2,4-Trichlorobenzene	82		80		70-130	2		30
Methyl Acetate	117		113		51-146	3		30
Cyclohexane	100		100		59-142	0		30
Freon-113	85		84		50-139	1		30
Methyl cyclohexane	89		90		70-130	1		30

Surrogate	LCS %Recovery	Qual	LCSD %Recovery	Qual	Acceptance Criteria
1,2-Dichloroethane-d4	102		102		70-130
Toluene-d8	95		95		70-130
4-Bromofluorobenzene	112		110		70-130
Dibromofluoromethane	96		97		70-130

SEMIVOLATILES

Project Name: FORMER COYNE TEXTILE **Lab Number:** L1928651

Project Number: 33525 **Report Date:** 07/03/19

SAMPLE RESULTS

Lab ID: L1928651-01
Client ID: SOIL-B-200
Sample Location: 140 CORTLAND AVE., SYRACUSE

Date Collected: 06/28/19 09:30
Date Received: 06/28/19
Field Prep: Not Specified

Sample Depth:
Matrix: Soil
Analytical Method: 1,8270D
Analytical Date: 07/03/19 01:37
Analyst: JG
Percent Solids: 62%

Extraction Method: EPA 3546
Extraction Date: 06/29/19 19:48

Parameter	Result	Qualifier	Units	RL	MDL	Dilution Factor
Semivolatile Organics by GC/MS - Westborough Lab						
Acenaphthene	ND		ug/kg	210	27.	1
Hexachlorobenzene	ND		ug/kg	160	29.	1
Bis(2-chloroethyl)ether	ND		ug/kg	240	36.	1
2-Chloronaphthalene	ND		ug/kg	260	26.	1
3,3'-Dichlorobenzidine	ND		ug/kg	260	70.	1
2,4-Dinitrotoluene	ND		ug/kg	260	53.	1
2,6-Dinitrotoluene	ND		ug/kg	260	45.	1
Fluoranthene	220		ug/kg	160	30.	1
4-Chlorophenyl phenyl ether	ND		ug/kg	260	28.	1
4-Bromophenyl phenyl ether	ND		ug/kg	260	40.	1
Bis(2-chloroisopropyl)ether	ND		ug/kg	320	45.	1
Bis(2-chloroethoxy)methane	ND		ug/kg	280	26.	1
Hexachlorobutadiene	ND		ug/kg	260	38.	1
Hexachlorocyclopentadiene	ND		ug/kg	750	240	1
Hexachloroethane	ND		ug/kg	210	43.	1
Isophorone	ND		ug/kg	240	34.	1
Naphthalene	270		ug/kg	260	32.	1
Nitrobenzene	ND		ug/kg	240	39.	1
NDPA/DPA	ND		ug/kg	210	30.	1
n-Nitrosodi-n-propylamine	ND		ug/kg	260	41.	1
Bis(2-ethylhexyl)phthalate	1700		ug/kg	260	91.	1
Butyl benzyl phthalate	ND		ug/kg	260	66.	1
Di-n-butylphthalate	220	J	ug/kg	260	50.	1
Di-n-octylphthalate	ND		ug/kg	260	90.	1
Diethyl phthalate	ND		ug/kg	260	24.	1
Dimethyl phthalate	ND		ug/kg	260	55.	1
Benzo(a)anthracene	130	J	ug/kg	160	30.	1
Benzo(a)pyrene	140	J	ug/kg	210	64.	1

Project Name: FORMER COYNE TEXTILE **Lab Number:** L1928651

Project Number: 33525 **Report Date:** 07/03/19

SAMPLE RESULTS

Lab ID: L1928651-01 Date Collected: 06/28/19 09:30

Client ID: SOIL-B-200 Date Received: 06/28/19

Sample Location: 140 CORTLAND AVE., SYRACUSE Field Prep: Not Specified

Sample Depth:

Parameter	Result	Qualifier	Units	RL	MDL	Dilution Factor
Semivolatile Organics by GC/MS - Westborough Lab						
Benzo(b)fluoranthene	190		ug/kg	160	44.	1
Benzo(k)fluoranthene	65	J	ug/kg	160	42.	1
Chrysene	130	J	ug/kg	160	27.	1
Acenaphthylene	ND		ug/kg	210	41.	1
Anthracene	ND		ug/kg	160	51.	1
Benzo(ghi)perylene	120	J	ug/kg	210	31.	1
Fluorene	31	J	ug/kg	260	26.	1
Phenanthrene	160		ug/kg	160	32.	1
Dibenzo(a,h)anthracene	ND		ug/kg	160	30.	1
Indeno(1,2,3-cd)pyrene	120	J	ug/kg	210	37.	1
Pyrene	210		ug/kg	160	26.	1
Biphenyl	ND		ug/kg	600	61.	1
4-Chloroaniline	ND		ug/kg	260	48.	1
2-Nitroaniline	ND		ug/kg	260	51.	1
3-Nitroaniline	ND		ug/kg	260	50.	1
4-Nitroaniline	ND		ug/kg	260	110	1
Dibenzofuran	ND		ug/kg	260	25.	1
2-Methylnaphthalene	38	J	ug/kg	320	32.	1
1,2,4,5-Tetrachlorobenzene	ND		ug/kg	260	27.	1
Acetophenone	ND		ug/kg	260	32.	1
2,4,6-Trichlorophenol	ND		ug/kg	160	50.	1
p-Chloro-m-cresol	ND		ug/kg	260	39.	1
2-Chlorophenol	ND		ug/kg	260	31.	1
2,4-Dichlorophenol	ND		ug/kg	240	42.	1
2,4-Dimethylphenol	ND		ug/kg	260	87.	1
2-Nitrophenol	ND		ug/kg	570	99.	1
4-Nitrophenol	ND		ug/kg	370	110	1
2,4-Dinitrophenol	ND		ug/kg	1300	120	1
4,6-Dinitro-o-cresol	ND		ug/kg	680	130	1
Pentachlorophenol	ND		ug/kg	210	58.	1
Phenol	ND		ug/kg	260	40.	1
2-Methylphenol	ND		ug/kg	260	41.	1
3-Methylphenol/4-Methylphenol	ND		ug/kg	380	41.	1
2,4,5-Trichlorophenol	ND		ug/kg	260	50.	1
Carbazole	ND		ug/kg	260	26.	1
Atrazine	ND		ug/kg	210	92.	1
Benzaldehyde	ND		ug/kg	350	71.	1

Project Name: FORMER COYNE TEXTILE **Lab Number:** L1928651

Project Number: 33525 **Report Date:** 07/03/19

SAMPLE RESULTS

Lab ID: L1928651-01 Date Collected: 06/28/19 09:30

Client ID: SOIL-B-200 Date Received: 06/28/19

Sample Location: 140 CORTLAND AVE., SYRACUSE Field Prep: Not Specified

Sample Depth:

Parameter	Result	Qualifier	Units	RL	MDL	Dilution Factor
Semivolatile Organics by GC/MS - Westborough Lab						
Caprolactam	ND		ug/kg	260	80.	1
2,3,4,6-Tetrachlorophenol	ND		ug/kg	260	53.	1

Surrogate	% Recovery	Qualifier	Acceptance Criteria
2-Fluorophenol	42		25-120
Phenol-d6	80		10-120
Nitrobenzene-d5	93		23-120
2-Fluorobiphenyl	62		30-120
2,4,6-Tribromophenol	52		10-136
4-Terphenyl-d14	50		18-120

Project Name: FORMER COYNE TEXTILE
Lab Number: L1928651
Project Number: 33525
Report Date: 07/03/19

SAMPLE RESULTS

Lab ID: L1928651-01 D
Client ID: SOIL-B-200
Sample Location: 140 CORTLAND AVE., SYRACUSE

Date Collected: 06/28/19 09:30
Date Received: 06/28/19
Field Prep: Not Specified

Sample Depth:
Matrix: Soil
Analytical Method: 1,8270D-SIM
Analytical Date: 07/02/19 09:58
Analyst: MA
Percent Solids: 62%

Extraction Method: EPA 3570
Extraction Date: 07/01/19 11:03

Parameter	Result	Qualifier	Units	RL	MDL	Dilution Factor
1,4 Dioxane by 8270D-SIM - Mansfield Lab						
1,4-Dioxane	ND		ug/kg	48.4	12.4	4

Surrogate	% Recovery	Qualifier	Acceptance Criteria
1,4-Dioxane-d8	56		15-110

Project Name: FORMER COYNE TEXTILE **Lab Number:** L1928651

Project Number: 33525 **Report Date:** 07/03/19

SAMPLE RESULTS

Lab ID: L1928651-02
Client ID: SOIL-B-201
Sample Location: 140 CORTLAND AVE., SYRACUSE

Date Collected: 06/28/19 09:50
Date Received: 06/28/19
Field Prep: Not Specified

Sample Depth:
Matrix: Soil
Analytical Method: 1,8270D
Analytical Date: 07/03/19 02:25
Analyst: JG
Percent Solids: 62%

Extraction Method: EPA 3546
Extraction Date: 06/29/19 19:48

Parameter	Result	Qualifier	Units	RL	MDL	Dilution Factor
Semivolatile Organics by GC/MS - Westborough Lab						
Acenaphthene	69	J	ug/kg	210	27.	1
Hexachlorobenzene	ND		ug/kg	160	30.	1
Bis(2-chloroethyl)ether	ND		ug/kg	240	36.	1
2-Chloronaphthalene	ND		ug/kg	260	26.	1
3,3'-Dichlorobenzidine	ND		ug/kg	260	70.	1
2,4-Dinitrotoluene	ND		ug/kg	260	53.	1
2,6-Dinitrotoluene	ND		ug/kg	260	45.	1
Fluoranthene	590		ug/kg	160	30.	1
4-Chlorophenyl phenyl ether	ND		ug/kg	260	28.	1
4-Bromophenyl phenyl ether	ND		ug/kg	260	40.	1
Bis(2-chloroisopropyl)ether	ND		ug/kg	320	45.	1
Bis(2-chloroethoxy)methane	ND		ug/kg	280	26.	1
Hexachlorobutadiene	ND		ug/kg	260	38.	1
Hexachlorocyclopentadiene	ND		ug/kg	750	240	1
Hexachloroethane	ND		ug/kg	210	43.	1
Isophorone	ND		ug/kg	240	34.	1
Naphthalene	900		ug/kg	260	32.	1
Nitrobenzene	ND		ug/kg	240	39.	1
NDPA/DPA	ND		ug/kg	210	30.	1
n-Nitrosodi-n-propylamine	ND		ug/kg	260	41.	1
Bis(2-ethylhexyl)phthalate	1100		ug/kg	260	91.	1
Butyl benzyl phthalate	ND		ug/kg	260	66.	1
Di-n-butylphthalate	ND		ug/kg	260	50.	1
Di-n-octylphthalate	ND		ug/kg	260	90.	1
Diethyl phthalate	ND		ug/kg	260	24.	1
Dimethyl phthalate	ND		ug/kg	260	55.	1
Benzo(a)anthracene	290		ug/kg	160	30.	1
Benzo(a)pyrene	340		ug/kg	210	64.	1

Project Name: FORMER COYNE TEXTILE **Lab Number:** L1928651

Project Number: 33525 **Report Date:** 07/03/19

SAMPLE RESULTS

Lab ID: L1928651-02 Date Collected: 06/28/19 09:50

Client ID: SOIL-B-201 Date Received: 06/28/19

Sample Location: 140 CORTLAND AVE., SYRACUSE Field Prep: Not Specified

Sample Depth:

Parameter	Result	Qualifier	Units	RL	MDL	Dilution Factor
Semivolatile Organics by GC/MS - Westborough Lab						
Benzo(b)fluoranthene	440		ug/kg	160	44.	1
Benzo(k)fluoranthene	140	J	ug/kg	160	42.	1
Chrysene	310		ug/kg	160	27.	1
Acenaphthylene	ND		ug/kg	210	41.	1
Anthracene	120	J	ug/kg	160	51.	1
Benzo(ghi)perylene	260		ug/kg	210	31.	1
Fluorene	82	J	ug/kg	260	26.	1
Phenanthrene	460		ug/kg	160	32.	1
Dibenzo(a,h)anthracene	53	J	ug/kg	160	30.	1
Indeno(1,2,3-cd)pyrene	250		ug/kg	210	37.	1
Pyrene	520		ug/kg	160	26.	1
Biphenyl	ND		ug/kg	600	61.	1
4-Chloroaniline	ND		ug/kg	260	48.	1
2-Nitroaniline	ND		ug/kg	260	51.	1
3-Nitroaniline	ND		ug/kg	260	50.	1
4-Nitroaniline	ND		ug/kg	260	110	1
Dibenzofuran	60	J	ug/kg	260	25.	1
2-Methylnaphthalene	110	J	ug/kg	320	32.	1
1,2,4,5-Tetrachlorobenzene	ND		ug/kg	260	28.	1
Acetophenone	ND		ug/kg	260	33.	1
2,4,6-Trichlorophenol	ND		ug/kg	160	50.	1
p-Chloro-m-cresol	ND		ug/kg	260	39.	1
2-Chlorophenol	ND		ug/kg	260	31.	1
2,4-Dichlorophenol	ND		ug/kg	240	42.	1
2,4-Dimethylphenol	ND		ug/kg	260	87.	1
2-Nitrophenol	ND		ug/kg	570	99.	1
4-Nitrophenol	ND		ug/kg	370	110	1
2,4-Dinitrophenol	ND		ug/kg	1300	120	1
4,6-Dinitro-o-cresol	ND		ug/kg	680	130	1
Pentachlorophenol	ND		ug/kg	210	58.	1
Phenol	ND		ug/kg	260	40.	1
2-Methylphenol	ND		ug/kg	260	41.	1
3-Methylphenol/4-Methylphenol	81	J	ug/kg	380	41.	1
2,4,5-Trichlorophenol	ND		ug/kg	260	50.	1
Carbazole	47	J	ug/kg	260	26.	1
Atrazine	ND		ug/kg	210	92.	1
Benzaldehyde	ND		ug/kg	350	71.	1

Project Name: FORMER COYNE TEXTILE **Lab Number:** L1928651

Project Number: 33525 **Report Date:** 07/03/19

SAMPLE RESULTS

Lab ID: L1928651-02 Date Collected: 06/28/19 09:50

Client ID: SOIL-B-201 Date Received: 06/28/19

Sample Location: 140 CORTLAND AVE., SYRACUSE Field Prep: Not Specified

Sample Depth:

Parameter	Result	Qualifier	Units	RL	MDL	Dilution Factor
Semivolatile Organics by GC/MS - Westborough Lab						
Caprolactam	ND		ug/kg	260	80.	1
2,3,4,6-Tetrachlorophenol	ND		ug/kg	260	53.	1

Surrogate	% Recovery	Qualifier	Acceptance Criteria
2-Fluorophenol	61		25-120
Phenol-d6	70		10-120
Nitrobenzene-d5	88		23-120
2-Fluorobiphenyl	80		30-120
2,4,6-Tribromophenol	76		10-136
4-Terphenyl-d14	66		18-120

Project Name: FORMER COYNE TEXTILE
Lab Number: L1928651
Project Number: 33525
Report Date: 07/03/19

SAMPLE RESULTS

Lab ID: L1928651-03
Client ID: SOIL-SW-200
Sample Location: 140 CORTLAND AVE., SYRACUSE

Date Collected: 06/28/19 10:05
Date Received: 06/28/19
Field Prep: Not Specified

Sample Depth:
Matrix: Soil
Analytical Method: 1,8270D
Analytical Date: 07/03/19 13:15
Analyst: JG
Percent Solids: 86%

Extraction Method: EPA 3546
Extraction Date: 06/29/19 19:48

Parameter	Result	Qualifier	Units	RL	MDL	Dilution Factor
Semivolatile Organics by GC/MS - Westborough Lab						
Acenaphthene	20	J	ug/kg	150	20.	1
Hexachlorobenzene	ND		ug/kg	110	21.	1
Bis(2-chloroethyl)ether	ND		ug/kg	170	26.	1
2-Chloronaphthalene	ND		ug/kg	190	19.	1
3,3'-Dichlorobenzidine	ND		ug/kg	190	51.	1
2,4-Dinitrotoluene	ND		ug/kg	190	38.	1
2,6-Dinitrotoluene	ND		ug/kg	190	33.	1
Fluoranthene	2000		ug/kg	110	22.	1
4-Chlorophenyl phenyl ether	ND		ug/kg	190	20.	1
4-Bromophenyl phenyl ether	ND		ug/kg	190	29.	1
Bis(2-chloroisopropyl)ether	ND		ug/kg	230	32.	1
Bis(2-chloroethoxy)methane	ND		ug/kg	210	19.	1
Hexachlorobutadiene	ND		ug/kg	190	28.	1
Hexachlorocyclopentadiene	ND		ug/kg	540	170	1
Hexachloroethane	ND		ug/kg	150	31.	1
Isophorone	ND		ug/kg	170	25.	1
Naphthalene	57	J	ug/kg	190	23.	1
Nitrobenzene	ND		ug/kg	170	28.	1
NDPA/DPA	ND		ug/kg	150	22.	1
n-Nitrosodi-n-propylamine	ND		ug/kg	190	29.	1
Bis(2-ethylhexyl)phthalate	ND		ug/kg	190	66.	1
Butyl benzyl phthalate	ND		ug/kg	190	48.	1
Di-n-butylphthalate	ND		ug/kg	190	36.	1
Di-n-octylphthalate	ND		ug/kg	190	65.	1
Diethyl phthalate	ND		ug/kg	190	18.	1
Dimethyl phthalate	ND		ug/kg	190	40.	1
Benzo(a)anthracene	1500		ug/kg	110	21.	1
Benzo(a)pyrene	2200		ug/kg	150	46.	1

Project Name: FORMER COYNE TEXTILE **Lab Number:** L1928651

Project Number: 33525 **Report Date:** 07/03/19

SAMPLE RESULTS

Lab ID: L1928651-03 Date Collected: 06/28/19 10:05

Client ID: SOIL-SW-200 Date Received: 06/28/19

Sample Location: 140 CORTLAND AVE., SYRACUSE Field Prep: Not Specified

Sample Depth:

Parameter	Result	Qualifier	Units	RL	MDL	Dilution Factor
Semivolatile Organics by GC/MS - Westborough Lab						
Benzo(b)fluoranthene	2600		ug/kg	110	32.	1
Benzo(k)fluoranthene	880		ug/kg	110	30.	1
Chrysene	1400		ug/kg	110	20.	1
Acenaphthylene	100	J	ug/kg	150	29.	1
Anthracene	190		ug/kg	110	37.	1
Benzo(ghi)perylene	1700		ug/kg	150	22.	1
Fluorene	25	J	ug/kg	190	18.	1
Phenanthrene	340		ug/kg	110	23.	1
Dibenzo(a,h)anthracene	320		ug/kg	110	22.	1
Indeno(1,2,3-cd)pyrene	1700		ug/kg	150	27.	1
Pyrene	2100		ug/kg	110	19.	1
Biphenyl	ND		ug/kg	440	44.	1
4-Chloroaniline	ND		ug/kg	190	35.	1
2-Nitroaniline	ND		ug/kg	190	37.	1
3-Nitroaniline	ND		ug/kg	190	36.	1
4-Nitroaniline	ND		ug/kg	190	79.	1
Dibenzofuran	35	J	ug/kg	190	18.	1
2-Methylnaphthalene	ND		ug/kg	230	23.	1
1,2,4,5-Tetrachlorobenzene	ND		ug/kg	190	20.	1
Acetophenone	ND		ug/kg	190	24.	1
2,4,6-Trichlorophenol	ND		ug/kg	110	36.	1
p-Chloro-m-cresol	ND		ug/kg	190	28.	1
2-Chlorophenol	ND		ug/kg	190	22.	1
2,4-Dichlorophenol	ND		ug/kg	170	31.	1
2,4-Dimethylphenol	ND		ug/kg	190	63.	1
2-Nitrophenol	ND		ug/kg	410	72.	1
4-Nitrophenol	ND		ug/kg	270	78.	1
2,4-Dinitrophenol	ND		ug/kg	920	89.	1
4,6-Dinitro-o-cresol	ND		ug/kg	500	92.	1
Pentachlorophenol	ND		ug/kg	150	42.	1
Phenol	ND		ug/kg	190	29.	1
2-Methylphenol	ND		ug/kg	190	30.	1
3-Methylphenol/4-Methylphenol	ND		ug/kg	270	30.	1
2,4,5-Trichlorophenol	ND		ug/kg	190	36.	1
Carbazole	35	J	ug/kg	190	18.	1
Atrazine	ND		ug/kg	150	67.	1
Benzaldehyde	ND		ug/kg	250	52.	1

Project Name: FORMER COYNE TEXTILE **Lab Number:** L1928651

Project Number: 33525 **Report Date:** 07/03/19

SAMPLE RESULTS

Lab ID: L1928651-03 Date Collected: 06/28/19 10:05

Client ID: SOIL-SW-200 Date Received: 06/28/19

Sample Location: 140 CORTLAND AVE., SYRACUSE Field Prep: Not Specified

Sample Depth:

Parameter	Result	Qualifier	Units	RL	MDL	Dilution Factor
Semivolatile Organics by GC/MS - Westborough Lab						
Caprolactam	ND		ug/kg	190	58.	1
2,3,4,6-Tetrachlorophenol	ND		ug/kg	190	38.	1

Surrogate	% Recovery	Qualifier	Acceptance Criteria
2-Fluorophenol	73		25-120
Phenol-d6	76		10-120
Nitrobenzene-d5	78		23-120
2-Fluorobiphenyl	76		30-120
2,4,6-Tribromophenol	82		10-136
4-Terphenyl-d14	73		18-120

Project Name: FORMER COYNE TEXTILE
Lab Number: L1928651
Project Number: 33525
Report Date: 07/03/19

SAMPLE RESULTS

Lab ID: L1928651-03 D
Client ID: SOIL-SW-200
Sample Location: 140 CORTLAND AVE., SYRACUSE

Date Collected: 06/28/19 10:05
Date Received: 06/28/19
Field Prep: Not Specified

Sample Depth:
Matrix: Soil
Analytical Method: 1,8270D-SIM
Analytical Date: 07/02/19 10:18
Analyst: MA
Percent Solids: 86%

Extraction Method: EPA 3570
Extraction Date: 07/01/19 11:03

Parameter	Result	Qualifier	Units	RL	MDL	Dilution Factor
1,4 Dioxane by 8270D-SIM - Mansfield Lab						
1,4-Dioxane	ND		ug/kg	36.1	9.21	4

Surrogate	% Recovery	Qualifier	Acceptance Criteria
1,4-Dioxane-d8	103		15-110

Project Name: FORMER COYNE TEXTILE **Lab Number:** L1928651

Project Number: 33525 **Report Date:** 07/03/19

SAMPLE RESULTS

Lab ID: L1928651-04
Client ID: SOIL-SW-201
Sample Location: 140 CORTLAND AVE., SYRACUSE

Date Collected: 06/28/19 10:20
Date Received: 06/28/19
Field Prep: Not Specified

Sample Depth:
Matrix: Soil
Analytical Method: 1,8270D
Analytical Date: 07/03/19 13:42
Analyst: JG
Percent Solids: 75%

Extraction Method: EPA 3546
Extraction Date: 06/29/19 19:48

Parameter	Result	Qualifier	Units	RL	MDL	Dilution Factor
Semivolatile Organics by GC/MS - Westborough Lab						
Acenaphthene	ND		ug/kg	170	22.	1
Hexachlorobenzene	ND		ug/kg	130	24.	1
Bis(2-chloroethyl)ether	ND		ug/kg	200	29.	1
2-Chloronaphthalene	ND		ug/kg	220	22.	1
3,3'-Dichlorobenzidine	ND		ug/kg	220	58.	1
2,4-Dinitrotoluene	ND		ug/kg	220	43.	1
2,6-Dinitrotoluene	ND		ug/kg	220	37.	1
Fluoranthene	440		ug/kg	130	25.	1
4-Chlorophenyl phenyl ether	ND		ug/kg	220	23.	1
4-Bromophenyl phenyl ether	ND		ug/kg	220	33.	1
Bis(2-chloroisopropyl)ether	ND		ug/kg	260	37.	1
Bis(2-chloroethoxy)methane	ND		ug/kg	230	22.	1
Hexachlorobutadiene	ND		ug/kg	220	32.	1
Hexachlorocyclopentadiene	ND		ug/kg	620	200	1
Hexachloroethane	ND		ug/kg	170	35.	1
Isophorone	ND		ug/kg	200	28.	1
Naphthalene	130	J	ug/kg	220	26.	1
Nitrobenzene	ND		ug/kg	200	32.	1
NDPA/DPA	ND		ug/kg	170	25.	1
n-Nitrosodi-n-propylamine	ND		ug/kg	220	33.	1
Bis(2-ethylhexyl)phthalate	ND		ug/kg	220	75.	1
Butyl benzyl phthalate	ND		ug/kg	220	55.	1
Di-n-butylphthalate	ND		ug/kg	220	41.	1
Di-n-octylphthalate	ND		ug/kg	220	74.	1
Diethyl phthalate	ND		ug/kg	220	20.	1
Dimethyl phthalate	ND		ug/kg	220	46.	1
Benzo(a)anthracene	580		ug/kg	130	24.	1
Benzo(a)pyrene	650		ug/kg	170	53.	1

Project Name: FORMER COYNE TEXTILE **Lab Number:** L1928651

Project Number: 33525 **Report Date:** 07/03/19

SAMPLE RESULTS

Lab ID: L1928651-04 Date Collected: 06/28/19 10:20

Client ID: SOIL-SW-201 Date Received: 06/28/19

Sample Location: 140 CORTLAND AVE., SYRACUSE Field Prep: Not Specified

Sample Depth:

Parameter	Result	Qualifier	Units	RL	MDL	Dilution Factor
Semivolatile Organics by GC/MS - Westborough Lab						
Benzo(b)fluoranthene	810		ug/kg	130	36.	1
Benzo(k)fluoranthene	370		ug/kg	130	35.	1
Chrysene	630		ug/kg	130	22.	1
Acenaphthylene	ND		ug/kg	170	33.	1
Anthracene	110	J	ug/kg	130	42.	1
Benzo(ghi)perylene	460		ug/kg	170	26.	1
Fluorene	40	J	ug/kg	220	21.	1
Phenanthrene	210		ug/kg	130	26.	1
Dibenzo(a,h)anthracene	110	J	ug/kg	130	25.	1
Indeno(1,2,3-cd)pyrene	480		ug/kg	170	30.	1
Pyrene	380		ug/kg	130	22.	1
Biphenyl	ND		ug/kg	490	50.	1
4-Chloroaniline	ND		ug/kg	220	39.	1
2-Nitroaniline	ND		ug/kg	220	42.	1
3-Nitroaniline	ND		ug/kg	220	41.	1
4-Nitroaniline	ND		ug/kg	220	90.	1
Dibenzofuran	38	J	ug/kg	220	20.	1
2-Methylnaphthalene	30	J	ug/kg	260	26.	1
1,2,4,5-Tetrachlorobenzene	ND		ug/kg	220	23.	1
Acetophenone	ND		ug/kg	220	27.	1
2,4,6-Trichlorophenol	ND		ug/kg	130	41.	1
p-Chloro-m-cresol	ND		ug/kg	220	32.	1
2-Chlorophenol	ND		ug/kg	220	26.	1
2,4-Dichlorophenol	ND		ug/kg	200	35.	1
2,4-Dimethylphenol	ND		ug/kg	220	72.	1
2-Nitrophenol	ND		ug/kg	470	82.	1
4-Nitrophenol	ND		ug/kg	300	88.	1
2,4-Dinitrophenol	ND		ug/kg	1000	100	1
4,6-Dinitro-o-cresol	ND		ug/kg	560	100	1
Pentachlorophenol	ND		ug/kg	170	48.	1
Phenol	ND		ug/kg	220	33.	1
2-Methylphenol	ND		ug/kg	220	34.	1
3-Methylphenol/4-Methylphenol	64	J	ug/kg	310	34.	1
2,4,5-Trichlorophenol	ND		ug/kg	220	42.	1
Carbazole	53	J	ug/kg	220	21.	1
Atrazine	ND		ug/kg	170	76.	1
Benzaldehyde	ND		ug/kg	290	58.	1

Project Name: FORMER COYNE TEXTILE **Lab Number:** L1928651

Project Number: 33525 **Report Date:** 07/03/19

SAMPLE RESULTS

Lab ID: L1928651-04 Date Collected: 06/28/19 10:20

Client ID: SOIL-SW-201 Date Received: 06/28/19

Sample Location: 140 CORTLAND AVE., SYRACUSE Field Prep: Not Specified

Sample Depth:

Parameter	Result	Qualifier	Units	RL	MDL	Dilution Factor
Semivolatile Organics by GC/MS - Westborough Lab						
Caprolactam	ND		ug/kg	220	66.	1
2,3,4,6-Tetrachlorophenol	ND		ug/kg	220	44.	1

Surrogate	% Recovery	Qualifier	Acceptance Criteria
2-Fluorophenol	71		25-120
Phenol-d6	73		10-120
Nitrobenzene-d5	77		23-120
2-Fluorobiphenyl	82		30-120
2,4,6-Tribromophenol	77		10-136
4-Terphenyl-d14	77		18-120

Project Name: FORMER COYNE TEXTILE
Lab Number: L1928651
Project Number: 33525
Report Date: 07/03/19

SAMPLE RESULTS

Lab ID: L1928651-04 D
Client ID: SOIL-SW-201
Sample Location: 140 CORTLAND AVE., SYRACUSE

Date Collected: 06/28/19 10:20
Date Received: 06/28/19
Field Prep: Not Specified

Sample Depth:
Matrix: Soil
Analytical Method: 1,8270D-SIM
Analytical Date: 07/02/19 10:38
Analyst: MA
Percent Solids: 75%

Extraction Method: EPA 3570
Extraction Date: 07/01/19 11:03

Parameter	Result	Qualifier	Units	RL	MDL	Dilution Factor
1,4 Dioxane by 8270D-SIM - Mansfield Lab						
1,4-Dioxane	ND		ug/kg	36.7	9.35	4

Surrogate	% Recovery	Qualifier	Acceptance Criteria
1,4-Dioxane-d8	86		15-110

Project Name: FORMER COYNE TEXTILE **Lab Number:** L1928651

Project Number: 33525 **Report Date:** 07/03/19

SAMPLE RESULTS

Lab ID: L1928651-05
Client ID: SOIL-SW-202
Sample Location: 140 CORTLAND AVE., SYRACUSE

Date Collected: 06/28/19 10:35
Date Received: 06/28/19
Field Prep: Not Specified

Sample Depth:
Matrix: Soil
Analytical Method: 1,8270D
Analytical Date: 07/03/19 03:12
Analyst: JG
Percent Solids: 73%

Extraction Method: EPA 3546
Extraction Date: 06/29/19 19:48

Parameter	Result	Qualifier	Units	RL	MDL	Dilution Factor
Semivolatile Organics by GC/MS - Westborough Lab						
Acenaphthene	28	J	ug/kg	180	23.	1
Hexachlorobenzene	ND		ug/kg	130	25.	1
Bis(2-chloroethyl)ether	ND		ug/kg	200	30.	1
2-Chloronaphthalene	ND		ug/kg	220	22.	1
3,3'-Dichlorobenzidine	ND		ug/kg	220	60.	1
2,4-Dinitrotoluene	ND		ug/kg	220	45.	1
2,6-Dinitrotoluene	ND		ug/kg	220	38.	1
Fluoranthene	310		ug/kg	130	26.	1
4-Chlorophenyl phenyl ether	ND		ug/kg	220	24.	1
4-Bromophenyl phenyl ether	ND		ug/kg	220	34.	1
Bis(2-chloroisopropyl)ether	ND		ug/kg	270	38.	1
Bis(2-chloroethoxy)methane	ND		ug/kg	240	22.	1
Hexachlorobutadiene	ND		ug/kg	220	33.	1
Hexachlorocyclopentadiene	ND		ug/kg	640	200	1
Hexachloroethane	ND		ug/kg	180	36.	1
Isophorone	ND		ug/kg	200	29.	1
Naphthalene	200	J	ug/kg	220	27.	1
Nitrobenzene	ND		ug/kg	200	33.	1
NDPA/DPA	ND		ug/kg	180	26.	1
n-Nitrosodi-n-propylamine	ND		ug/kg	220	35.	1
Bis(2-ethylhexyl)phthalate	980		ug/kg	220	78.	1
Butyl benzyl phthalate	ND		ug/kg	220	56.	1
Di-n-butylphthalate	ND		ug/kg	220	42.	1
Di-n-octylphthalate	ND		ug/kg	220	76.	1
Diethyl phthalate	ND		ug/kg	220	21.	1
Dimethyl phthalate	ND		ug/kg	220	47.	1
Benzo(a)anthracene	200		ug/kg	130	25.	1
Benzo(a)pyrene	230		ug/kg	180	55.	1

Project Name: FORMER COYNE TEXTILE **Lab Number:** L1928651

Project Number: 33525 **Report Date:** 07/03/19

SAMPLE RESULTS

Lab ID: L1928651-05 Date Collected: 06/28/19 10:35

Client ID: SOIL-SW-202 Date Received: 06/28/19

Sample Location: 140 CORTLAND AVE., SYRACUSE Field Prep: Not Specified

Sample Depth:

Parameter	Result	Qualifier	Units	RL	MDL	Dilution Factor
Semivolatile Organics by GC/MS - Westborough Lab						
Benzo(b)fluoranthene	330		ug/kg	130	38.	1
Benzo(k)fluoranthene	94	J	ug/kg	130	36.	1
Chrysene	190		ug/kg	130	23.	1
Acenaphthylene	ND		ug/kg	180	35.	1
Anthracene	61	J	ug/kg	130	44.	1
Benzo(ghi)perylene	200		ug/kg	180	26.	1
Fluorene	35	J	ug/kg	220	22.	1
Phenanthrene	200		ug/kg	130	27.	1
Dibenzo(a,h)anthracene	44	J	ug/kg	130	26.	1
Indeno(1,2,3-cd)pyrene	200		ug/kg	180	31.	1
Pyrene	280		ug/kg	130	22.	1
Biphenyl	ND		ug/kg	510	52.	1
4-Chloroaniline	ND		ug/kg	220	41.	1
2-Nitroaniline	ND		ug/kg	220	43.	1
3-Nitroaniline	ND		ug/kg	220	42.	1
4-Nitroaniline	ND		ug/kg	220	93.	1
Dibenzofuran	26	J	ug/kg	220	21.	1
2-Methylnaphthalene	50	J	ug/kg	270	27.	1
1,2,4,5-Tetrachlorobenzene	ND		ug/kg	220	23.	1
Acetophenone	ND		ug/kg	220	28.	1
2,4,6-Trichlorophenol	ND		ug/kg	130	42.	1
p-Chloro-m-cresol	ND		ug/kg	220	33.	1
2-Chlorophenol	ND		ug/kg	220	26.	1
2,4-Dichlorophenol	ND		ug/kg	200	36.	1
2,4-Dimethylphenol	ND		ug/kg	220	74.	1
2-Nitrophenol	ND		ug/kg	480	84.	1
4-Nitrophenol	ND		ug/kg	310	91.	1
2,4-Dinitrophenol	ND		ug/kg	1100	100	1
4,6-Dinitro-o-cresol	ND		ug/kg	580	110	1
Pentachlorophenol	ND		ug/kg	180	49.	1
Phenol	ND		ug/kg	220	34.	1
2-Methylphenol	ND		ug/kg	220	35.	1
3-Methylphenol/4-Methylphenol	ND		ug/kg	320	35.	1
2,4,5-Trichlorophenol	ND		ug/kg	220	43.	1
Carbazole	24	J	ug/kg	220	22.	1
Atrazine	ND		ug/kg	180	78.	1
Benzaldehyde	ND		ug/kg	300	60.	1

Project Name: FORMER COYNE TEXTILE **Lab Number:** L1928651

Project Number: 33525 **Report Date:** 07/03/19

SAMPLE RESULTS

Lab ID: L1928651-05 Date Collected: 06/28/19 10:35

Client ID: SOIL-SW-202 Date Received: 06/28/19

Sample Location: 140 CORTLAND AVE., SYRACUSE Field Prep: Not Specified

Sample Depth:

Parameter	Result	Qualifier	Units	RL	MDL	Dilution Factor
Semivolatile Organics by GC/MS - Westborough Lab						
Caprolactam	ND		ug/kg	220	68.	1
2,3,4,6-Tetrachlorophenol	ND		ug/kg	220	45.	1

Surrogate	% Recovery	Qualifier	Acceptance Criteria
2-Fluorophenol	47		25-120
Phenol-d6	87		10-120
Nitrobenzene-d5	86		23-120
2-Fluorobiphenyl	78		30-120
2,4,6-Tribromophenol	39		10-136
4-Terphenyl-d14	68		18-120

Project Name: FORMER COYNE TEXTILE **Lab Number:** L1928651

Project Number: 33525 **Report Date:** 07/03/19

SAMPLE RESULTS

Lab ID: L1928651-06
Client ID: SOIL-SW-203
Sample Location: 140 CORTLAND AVE., SYRACUSE

Date Collected: 06/28/19 10:50
Date Received: 06/28/19
Field Prep: Not Specified

Sample Depth:
Matrix: Soil
Analytical Method: 1,8270D
Analytical Date: 07/03/19 14:09
Analyst: JG
Percent Solids: 80%

Extraction Method: EPA 3546
Extraction Date: 06/29/19 19:48

Parameter	Result	Qualifier	Units	RL	MDL	Dilution Factor
Semivolatile Organics by GC/MS - Westborough Lab						
Acenaphthene	51	J	ug/kg	170	22.	1
Hexachlorobenzene	ND		ug/kg	120	23.	1
Bis(2-chloroethyl)ether	ND		ug/kg	190	28.	1
2-Chloronaphthalene	ND		ug/kg	210	21.	1
3,3'-Dichlorobenzidine	ND		ug/kg	210	55.	1
2,4-Dinitrotoluene	ND		ug/kg	210	42.	1
2,6-Dinitrotoluene	ND		ug/kg	210	36.	1
Fluoranthene	640		ug/kg	120	24.	1
4-Chlorophenyl phenyl ether	ND		ug/kg	210	22.	1
4-Bromophenyl phenyl ether	ND		ug/kg	210	32.	1
Bis(2-chloroisopropyl)ether	ND		ug/kg	250	36.	1
Bis(2-chloroethoxy)methane	ND		ug/kg	220	21.	1
Hexachlorobutadiene	ND		ug/kg	210	30.	1
Hexachlorocyclopentadiene	ND		ug/kg	600	190	1
Hexachloroethane	ND		ug/kg	170	34.	1
Isophorone	ND		ug/kg	190	27.	1
Naphthalene	1400		ug/kg	210	25.	1
Nitrobenzene	ND		ug/kg	190	31.	1
NDPA/DPA	ND		ug/kg	170	24.	1
n-Nitrosodi-n-propylamine	ND		ug/kg	210	32.	1
Bis(2-ethylhexyl)phthalate	380		ug/kg	210	72.	1
Butyl benzyl phthalate	ND		ug/kg	210	52.	1
Di-n-butylphthalate	150	J	ug/kg	210	40.	1
Di-n-octylphthalate	ND		ug/kg	210	71.	1
Diethyl phthalate	ND		ug/kg	210	19.	1
Dimethyl phthalate	ND		ug/kg	210	44.	1
Benzo(a)anthracene	430		ug/kg	120	23.	1
Benzo(a)pyrene	460		ug/kg	170	51.	1

Project Name: FORMER COYNE TEXTILE **Lab Number:** L1928651

Project Number: 33525 **Report Date:** 07/03/19

SAMPLE RESULTS

Lab ID: L1928651-06 Date Collected: 06/28/19 10:50

Client ID: SOIL-SW-203 Date Received: 06/28/19

Sample Location: 140 CORTLAND AVE., SYRACUSE Field Prep: Not Specified

Sample Depth:

Parameter	Result	Qualifier	Units	RL	MDL	Dilution Factor
Semivolatile Organics by GC/MS - Westborough Lab						
Benzo(b)fluoranthene	570		ug/kg	120	35.	1
Benzo(k)fluoranthene	240		ug/kg	120	33.	1
Chrysene	390		ug/kg	120	22.	1
Acenaphthylene	ND		ug/kg	170	32.	1
Anthracene	96	J	ug/kg	120	41.	1
Benzo(ghi)perylene	340		ug/kg	170	24.	1
Fluorene	62	J	ug/kg	210	20.	1
Phenanthrene	340		ug/kg	120	25.	1
Dibenzo(a,h)anthracene	69	J	ug/kg	120	24.	1
Indeno(1,2,3-cd)pyrene	340		ug/kg	170	29.	1
Pyrene	570		ug/kg	120	21.	1
Biphenyl	ND		ug/kg	480	48.	1
4-Chloroaniline	ND		ug/kg	210	38.	1
2-Nitroaniline	ND		ug/kg	210	40.	1
3-Nitroaniline	ND		ug/kg	210	39.	1
4-Nitroaniline	ND		ug/kg	210	86.	1
Dibenzofuran	35	J	ug/kg	210	20.	1
2-Methylnaphthalene	120	J	ug/kg	250	25.	1
1,2,4,5-Tetrachlorobenzene	ND		ug/kg	210	22.	1
Acetophenone	ND		ug/kg	210	26.	1
2,4,6-Trichlorophenol	ND		ug/kg	120	40.	1
p-Chloro-m-cresol	ND		ug/kg	210	31.	1
2-Chlorophenol	ND		ug/kg	210	25.	1
2,4-Dichlorophenol	ND		ug/kg	190	34.	1
2,4-Dimethylphenol	ND		ug/kg	210	69.	1
2-Nitrophenol	ND		ug/kg	450	78.	1
4-Nitrophenol	ND		ug/kg	290	85.	1
2,4-Dinitrophenol	ND		ug/kg	1000	97.	1
4,6-Dinitro-o-cresol	ND		ug/kg	540	100	1
Pentachlorophenol	ND		ug/kg	170	46.	1
Phenol	ND		ug/kg	210	31.	1
2-Methylphenol	ND		ug/kg	210	32.	1
3-Methylphenol/4-Methylphenol	ND		ug/kg	300	33.	1
2,4,5-Trichlorophenol	ND		ug/kg	210	40.	1
Carbazole	24	J	ug/kg	210	20.	1
Atrazine	ND		ug/kg	170	73.	1
Benzaldehyde	ND		ug/kg	280	56.	1

Project Name: FORMER COYNE TEXTILE **Lab Number:** L1928651

Project Number: 33525 **Report Date:** 07/03/19

SAMPLE RESULTS

Lab ID: L1928651-06 Date Collected: 06/28/19 10:50

Client ID: SOIL-SW-203 Date Received: 06/28/19

Sample Location: 140 CORTLAND AVE., SYRACUSE Field Prep: Not Specified

Sample Depth:

Parameter	Result	Qualifier	Units	RL	MDL	Dilution Factor
Semivolatile Organics by GC/MS - Westborough Lab						
Caprolactam	ND		ug/kg	210	63.	1
2,3,4,6-Tetrachlorophenol	ND		ug/kg	210	42.	1

Surrogate	% Recovery	Qualifier	Acceptance Criteria
2-Fluorophenol	70		25-120
Phenol-d6	70		10-120
Nitrobenzene-d5	71		23-120
2-Fluorobiphenyl	76		30-120
2,4,6-Tribromophenol	67		10-136
4-Terphenyl-d14	72		18-120

Project Name: FORMER COYNE TEXTILE **Lab Number:** L1928651

Project Number: 33525 **Report Date:** 07/03/19

Method Blank Analysis
Batch Quality Control

Analytical Method: 1,8270D
Analytical Date: 07/02/19 22:25
Analyst: JG

Extraction Method: EPA 3546
Extraction Date: 06/29/19 19:48

Parameter	Result	Qualifier	Units	RL	MDL
Semivolatile Organics by GC/MS - Westborough Lab for sample(s): 01-06 Batch: WG1254913-1					
Acenaphthene	ND		ug/kg	130	17.
Hexachlorobenzene	ND		ug/kg	97	18.
Bis(2-chloroethyl)ether	ND		ug/kg	140	22.
2-Chloronaphthalene	ND		ug/kg	160	16.
3,3'-Dichlorobenzidine	ND		ug/kg	160	43.
2,4-Dinitrotoluene	ND		ug/kg	160	32.
2,6-Dinitrotoluene	ND		ug/kg	160	28.
Fluoranthene	ND		ug/kg	97	18.
4-Chlorophenyl phenyl ether	ND		ug/kg	160	17.
4-Bromophenyl phenyl ether	ND		ug/kg	160	25.
Bis(2-chloroisopropyl)ether	ND		ug/kg	190	28.
Bis(2-chloroethoxy)methane	ND		ug/kg	170	16.
Hexachlorobutadiene	ND		ug/kg	160	24.
Hexachlorocyclopentadiene	ND		ug/kg	460	150
Hexachloroethane	ND		ug/kg	130	26.
Isophorone	ND		ug/kg	140	21.
Naphthalene	ND		ug/kg	160	20.
Nitrobenzene	ND		ug/kg	140	24.
NDPA/DPA	ND		ug/kg	130	18.
n-Nitrosodi-n-propylamine	ND		ug/kg	160	25.
Bis(2-ethylhexyl)phthalate	ND		ug/kg	160	56.
Butyl benzyl phthalate	ND		ug/kg	160	41.
Di-n-butylphthalate	ND		ug/kg	160	31.
Di-n-octylphthalate	ND		ug/kg	160	55.
Diethyl phthalate	ND		ug/kg	160	15.
Dimethyl phthalate	39	J	ug/kg	160	34.
Benzo(a)anthracene	ND		ug/kg	97	18.
Benzo(a)pyrene	ND		ug/kg	130	39.
Benzo(b)fluoranthene	ND		ug/kg	97	27.

Project Name: FORMER COYNE TEXTILE
Project Number: 33525
Lab Number: L1928651
Report Date: 07/03/19

Method Blank Analysis
Batch Quality Control

Analytical Method: 1,8270D
Analytical Date: 07/02/19 22:25
Analyst: JG

Extraction Method: EPA 3546
Extraction Date: 06/29/19 19:48

Parameter	Result	Qualifier	Units	RL	MDL
Semivolatile Organics by GC/MS - Westborough Lab for sample(s): 01-06 Batch: WG1254913-1					
Benzo(k)fluoranthene	ND		ug/kg	97	26.
Chrysene	ND		ug/kg	97	17.
Acenaphthylene	ND		ug/kg	130	25.
Anthracene	ND		ug/kg	97	31.
Benzo(ghi)perylene	ND		ug/kg	130	19.
Fluorene	ND		ug/kg	160	16.
Phenanthrene	ND		ug/kg	97	20.
Dibenzo(a,h)anthracene	ND		ug/kg	97	19.
Indeno(1,2,3-cd)pyrene	ND		ug/kg	130	22.
Pyrene	ND		ug/kg	97	16.
Biphenyl	ND		ug/kg	370	37.
4-Chloroaniline	ND		ug/kg	160	29.
2-Nitroaniline	ND		ug/kg	160	31.
3-Nitroaniline	ND		ug/kg	160	30.
4-Nitroaniline	ND		ug/kg	160	67.
Dibenzofuran	ND		ug/kg	160	15.
2-Methylnaphthalene	ND		ug/kg	190	20.
1,2,4,5-Tetrachlorobenzene	ND		ug/kg	160	17.
Acetophenone	ND		ug/kg	160	20.
2,4,6-Trichlorophenol	ND		ug/kg	97	31.
p-Chloro-m-cresol	ND		ug/kg	160	24.
2-Chlorophenol	ND		ug/kg	160	19.
2,4-Dichlorophenol	ND		ug/kg	140	26.
2,4-Dimethylphenol	ND		ug/kg	160	53.
2-Nitrophenol	ND		ug/kg	350	61.
4-Nitrophenol	ND		ug/kg	230	66.
2,4-Dinitrophenol	ND		ug/kg	770	75.
4,6-Dinitro-o-cresol	ND		ug/kg	420	77.
Pentachlorophenol	ND		ug/kg	130	36.

Project Name: FORMER COYNE TEXTILE
Project Number: 33525
Lab Number: L1928651
Report Date: 07/03/19

Method Blank Analysis
Batch Quality Control

Analytical Method: 1,8270D
Analytical Date: 07/02/19 22:25
Analyst: JG

Extraction Method: EPA 3546
Extraction Date: 06/29/19 19:48

Parameter	Result	Qualifier	Units	RL	MDL
Semivolatile Organics by GC/MS - Westborough Lab for sample(s): 01-06 Batch: WG1254913-1					
Phenol	ND		ug/kg	160	24.
2-Methylphenol	ND		ug/kg	160	25.
3-Methylphenol/4-Methylphenol	ND		ug/kg	230	25.
2,4,5-Trichlorophenol	ND		ug/kg	160	31.
Carbazole	ND		ug/kg	160	16.
Atrazine	ND		ug/kg	130	56.
Benzaldehyde	ND		ug/kg	210	44.
Caprolactam	ND		ug/kg	160	49.
2,3,4,6-Tetrachlorophenol	ND		ug/kg	160	33.

Surrogate	%Recovery	Qualifier	Acceptance Criteria
2-Fluorophenol	54		25-120
Phenol-d6	54		10-120
Nitrobenzene-d5	50		23-120
2-Fluorobiphenyl	60		30-120
2,4,6-Tribromophenol	63		10-136
4-Terphenyl-d14	61		18-120

Project Name: FORMER COYNE TEXTILE
Project Number: 33525
Lab Number: L1928651
Report Date: 07/03/19

Method Blank Analysis
Batch Quality Control

Analytical Method: 1,8270D-SIM
Analytical Date: 07/02/19 08:00
Analyst: MA

Extraction Method: EPA 3570
Extraction Date: 07/01/19 11:03

Parameter	Result	Qualifier	Units	RL	MDL
1,4 Dioxane by 8270D-SIM - Mansfield Lab for sample(s): 01,03-04 Batch: WG1255218-1					
1,4-Dioxane	ND		ug/kg	8.00	2.04

Surrogate	%Recovery	Qualifier	Acceptance Criteria
1,4-Dioxane-d8	109		15-110

Lab Control Sample Analysis

Batch Quality Control

Project Name: FORMER COYNE TEXTILE

Project Number: 33525

Lab Number: L1928651

Report Date: 07/03/19

Parameter	LCS %Recovery	Qual	LCSD %Recovery	Qual	%Recovery Limits	RPD	Qual	RPD Limits
Semivolatile Organics by GC/MS - Westborough Lab Associated sample(s): 01-06 Batch: WG1254913-2 WG1254913-3								
Acenaphthene	57		61		31-137	7		50
Hexachlorobenzene	62		68		40-140	9		50
Bis(2-chloroethyl)ether	50		53		40-140	6		50
2-Chloronaphthalene	63		66		40-140	5		50
3,3'-Dichlorobenzidine	42		48		40-140	13		50
2,4-Dinitrotoluene	61		67		40-132	9		50
2,6-Dinitrotoluene	66		74		40-140	11		50
Fluoranthene	58		64		40-140	10		50
4-Chlorophenyl phenyl ether	55		61		40-140	10		50
4-Bromophenyl phenyl ether	62		68		40-140	9		50
Bis(2-chloroisopropyl)ether	**37**	Q	**39**	Q	40-140	5		50
Bis(2-chloroethoxy)methane	56		57		40-117	2		50
Hexachlorobutadiene	53		58		40-140	9		50
Hexachlorocyclopentadiene	48		51		40-140	6		50
Hexachloroethane	53		57		40-140	7		50
Isophorone	51		55		40-140	8		50
Naphthalene	56		58		40-140	4		50
Nitrobenzene	47		50		40-140	6		50
NDPA/DPA	60		66		36-157	10		50
n-Nitrosodi-n-propylamine	47		50		32-121	6		50
Bis(2-ethylhexyl)phthalate	73		81		40-140	10		50
Butyl benzyl phthalate	62		70		40-140	12		50
Di-n-butylphthalate	64		73		40-140	13		50

Lab Control Sample Analysis
Batch Quality Control

Project Name: FORMER COYNE TEXTILE
Project Number: 33525
Lab Number: L1928651
Report Date: 07/03/19

Parameter	LCS %Recovery	Qual	LCSD %Recovery	Qual	%Recovery Limits	RPD	Qual	RPD Limits
Semivolatile Organics by GC/MS - Westborough Lab Associated sample(s): 01-06 Batch: WG1254913-2 WG1254913-3								
Di-n-octylphthalate	70		77		40-140	10		50
Diethyl phthalate	61		68		40-140	11		50
Dimethyl phthalate	62		69		40-140	11		50
Benzo(a)anthracene	57		63		40-140	10		50
Benzo(a)pyrene	62		68		40-140	9		50
Benzo(b)fluoranthene	62		67		40-140	8		50
Benzo(k)fluoranthene	61		67		40-140	9		50
Chrysene	58		64		40-140	10		50
Acenaphthylene	62		67		40-140	8		50
Anthracene	58		65		40-140	11		50
Benzo(ghi)perylene	59		65		40-140	10		50
Fluorene	60		64		40-140	6		50
Phenanthrene	58		64		40-140	10		50
Dibenzo(a,h)anthracene	59		66		40-140	11		50
Indeno(1,2,3-cd)pyrene	58		65		40-140	11		50
Pyrene	57		62		35-142	8		50
Biphenyl	67		70		54-104	4		50
4-Chloroaniline	**34**	Q	**35**	Q	40-140	3		50
2-Nitroaniline	65		70		47-134	7		50
3-Nitroaniline	48		53		26-129	10		50
4-Nitroaniline	57		63		41-125	10		50
Dibenzofuran	58		62		40-140	7		50
2-Methylnaphthalene	59		62		40-140	5		50

Lab Control Sample Analysis

Batch Quality Control

Project Name: FORMER COYNE TEXTILE

Project Number: 33525

Lab Number: L1928651

Report Date: 07/03/19

Parameter	LCS %Recovery	Qual	LCSD %Recovery	Qual	%Recovery Limits	RPD	Qual	RPD Limits
Semivolatile Organics by GC/MS - Westborough Lab Associated sample(s): 01-06 Batch: WG1254913-2 WG1254913-3								
1,2,4,5-Tetrachlorobenzene	59		63		40-117	7		50
Acetophenone	57		62		14-144	8		50
2,4,6-Trichlorophenol	62		68		30-130	9		50
p-Chloro-m-cresol	61		66		26-103	8		50
2-Chlorophenol	61		62		25-102	2		50
2,4-Dichlorophenol	65		71		30-130	9		50
2,4-Dimethylphenol	47		56		30-130	17		50
2-Nitrophenol	63		67		30-130	6		50
4-Nitrophenol	47		52		11-114	10		50
2,4-Dinitrophenol	42		42		4-130	0		50
4,6-Dinitro-o-cresol	61		68		10-130	11		50
Pentachlorophenol	64		70		17-109	9		50
Phenol	50		52		26-90	4		50
2-Methylphenol	55		58		30-130.	5		50
3-Methylphenol/4-Methylphenol	56		57		30-130	2		50
2,4,5-Trichlorophenol	65		72		30-130	10		50
Carbazole	60		66		54-128	10		50
Atrazine	71		80		40-140	12		50
Benzaldehyde	53		56		40-140	6		50
Caprolactam	36		39		15-130	8		50
2,3,4,6-Tetrachlorophenol	55		61		40-140	10		50

Lab Control Sample Analysis

Batch Quality Control

Project Name: FORMER COYNE TEXTILE

Project Number: 33525

Lab Number: L1928651

Report Date: 07/03/19

Parameter	LCS %Recovery	Qual	LCSD %Recovery	Qual	%Recovery Limits	RPD	Qual	RPD Limits
Semivolatile Organics by GC/MS - Westborough Lab Associated sample(s): 01-06 Batch: WG1254913-2 WG1254913-3								

Surrogate	LCS %Recovery	Qual	LCSD %Recovery	Qual	Acceptance Criteria
2-Fluorophenol	55		57		25-120
Phenol-d6	56		57		10-120
Nitrobenzene-d5	51		54		23-120
2-Fluorobiphenyl	62		65		30-120
2,4,6-Tribromophenol	67		73		10-136
4-Terphenyl-d14	58		64		18-120

Lab Control Sample Analysis

Batch Quality Control

Project Name: FORMER COYNE TEXTILE

Project Number: 33525

Lab Number: L1928651

Report Date: 07/03/19

Parameter	LCS %Recovery	Qual	LCSD %Recovery	Qual	%Recovery Limits	RPD	Qual	RPD Limits
1,4 Dioxane by 8270D-SIM - Mansfield Lab	Associated sample(s): 01,03-04		Batch: WG1255218-2		WG1255218-3			
1,4-Dioxane	102		105		40-140	3		30

Surrogate	LCS %Recovery	Qual	LCSD %Recovery	Qual	Acceptance Criteria
1,4-Dioxane-d8	110		110		15-110

METALS

Project Name: FORMER COYNE TEXTILE **Lab Number:** L1928651

Project Number: 33525 **Report Date:** 07/03/19

SAMPLE RESULTS

Lab ID: L1928651-01 Date Collected: 06/28/19 09:30

Client ID: SOIL-B-200 Date Received: 06/28/19

Sample Location: 140 CORTLAND AVE., SYRACUSE Field Prep: Not Specified

Sample Depth:

Matrix: Soil

Percent Solids: 62%

Parameter	Result	Qualifier	Units	RL	MDL	Dilution Factor	Date Prepared	Date Analyzed	Prep Method	Analytical Method	Analyst
Total Metals - Mansfield Lab											
Aluminum, Total	4100		mg/kg	12.7	3.43	2	07/03/19 01:00	07/03/19 15:00	EPA 3050B	1,6010D	LC
Antimony, Total	1.74	J	mg/kg	6.35	0.482	2	07/03/19 01:00	07/03/19 12:46	EPA 3050B	1,6010D	LC
Arsenic, Total	8.46		mg/kg	1.27	0.264	2	07/03/19 01:00	07/03/19 12:46	EPA 3050B	1,6010D	LC
Barium, Total	74.3		mg/kg	1.27	0.221	2	07/03/19 01:00	07/03/19 12:46	EPA 3050B	1,6010D	LC
Beryllium, Total	0.190	J	mg/kg	0.635	0.042	2	07/03/19 01:00	07/03/19 12:46	EPA 3050B	1,6010D	LC
Cadmium, Total	0.775	J	mg/kg	1.27	0.124	2	07/03/19 01:00	07/03/19 12:46	EPA 3050B	1,6010D	LC
Calcium, Total	79200		mg/kg	127	44.4	20	07/03/19 01:00	07/03/19 15:54	EPA 3050B	1,6010D	LC
Chromium, Total	18.8		mg/kg	1.27	0.122	2	07/03/19 01:00	07/03/19 12:46	EPA 3050B	1,6010D	LC
Cobalt, Total	5.22		mg/kg	2.54	0.211	2	07/03/19 01:00	07/03/19 12:46	EPA 3050B	1,6010D	LC
Copper, Total	96.3		mg/kg	1.27	0.328	2	07/03/19 01:00	07/03/19 12:46	EPA 3050B	1,6010D	LC
Iron, Total	15300		mg/kg	6.35	1.15	2	07/03/19 01:00	07/03/19 12:46	EPA 3050B	1,6010D	LC
Lead, Total	174		mg/kg	6.35	0.340	2	07/03/19 01:00	07/03/19 12:46	EPA 3050B	1,6010D	LC
Magnesium, Total	16400		mg/kg	12.7	1.96	2	07/03/19 01:00	07/03/19 12:46	EPA 3050B	1,6010D	LC
Manganese, Total	199		mg/kg	1.27	0.202	2	07/03/19 01:00	07/03/19 12:46	EPA 3050B	1,6010D	LC
Mercury, Total	1.67		mg/kg	0.102	0.066	1	07/03/19 06:30	07/03/19 11:07	EPA 7471B	1,7471B	GD
Nickel, Total	12.6		mg/kg	3.17	0.307	2	07/03/19 01:00	07/03/19 12:46	EPA 3050B	1,6010D	LC
Potassium, Total	614		mg/kg	317	18.3	2	07/03/19 01:00	07/03/19 12:46	EPA 3050B	1,6010D	LC
Selenium, Total	1.61	J	mg/kg	2.54	0.328	2	07/03/19 01:00	07/03/19 12:46	EPA 3050B	1,6010D	LC
Silver, Total	0.584	J	mg/kg	1.27	0.359	2	07/03/19 01:00	07/03/19 12:46	EPA 3050B	1,6010D	LC
Sodium, Total	215	J	mg/kg	254	4.00	2	07/03/19 01:00	07/03/19 12:46	EPA 3050B	1,6010D	LC
Thallium, Total	ND		mg/kg	2.54	0.400	2	07/03/19 01:00	07/03/19 12:46	EPA 3050B	1,6010D	LC
Vanadium, Total	19.0		mg/kg	1.27	0.258	2	07/03/19 01:00	07/03/19 12:46	EPA 3050B	1,6010D	LC
Zinc, Total	176		mg/kg	6.35	0.372	2	07/03/19 01:00	07/03/19 12:46	EPA 3050B	1,6010D	LC

Project Name: FORMER COYNE TEXTILE **Lab Number:** L1928651

Project Number: 33525 **Report Date:** 07/03/19

SAMPLE RESULTS

Lab ID: L1928651-02 Date Collected: 06/28/19 09:50

Client ID: SOIL-B-201 Date Received: 06/28/19

Sample Location: 140 CORTLAND AVE., SYRACUSE Field Prep: Not Specified

Sample Depth:

Matrix: Soil

Percent Solids: 62%

Parameter	Result	Qualifier	Units	RL	MDL	Dilution Factor	Date Prepared	Date Analyzed	Prep Method	Analytical Method	Analyst
Total Metals - Mansfield Lab											
Aluminum, Total	4080		mg/kg	12.8	3.47	2	07/03/19 01:00	07/03/19 15:18	EPA 3050B	1,6010D	LC
Antimony, Total	8.44		mg/kg	6.42	0.488	2	07/03/19 01:00	07/03/19 13:04	EPA 3050B	1,6010D	LC
Arsenic, Total	10.8		mg/kg	1.28	0.267	2	07/03/19 01:00	07/03/19 13:04	EPA 3050B	1,6010D	LC
Barium, Total	97.3		mg/kg	1.28	0.223	2	07/03/19 01:00	07/03/19 13:04	EPA 3050B	1,6010D	LC
Beryllium, Total	0.231	J	mg/kg	0.642	0.042	2	07/03/19 01:00	07/03/19 13:04	EPA 3050B	1,6010D	LC
Cadmium, Total	1.27	J	mg/kg	1.28	0.126	2	07/03/19 01:00	07/03/19 13:04	EPA 3050B	1,6010D	LC
Calcium, Total	44800		mg/kg	12.8	4.50	2	07/03/19 01:00	07/03/19 13:04	EPA 3050B	1,6010D	LC
Chromium, Total	18.8		mg/kg	1.28	0.123	2	07/03/19 01:00	07/03/19 13:04	EPA 3050B	1,6010D	LC
Cobalt, Total	7.27		mg/kg	2.57	0.213	2	07/03/19 01:00	07/03/19 13:04	EPA 3050B	1,6010D	LC
Copper, Total	122		mg/kg	1.28	0.331	2	07/03/19 01:00	07/03/19 13:04	EPA 3050B	1,6010D	LC
Iron, Total	18300		mg/kg	6.42	1.16	2	07/03/19 01:00	07/03/19 13:04	EPA 3050B	1,6010D	LC
Lead, Total	491		mg/kg	6.42	0.344	2	07/03/19 01:00	07/03/19 13:04	EPA 3050B	1,6010D	LC
Magnesium, Total	9780		mg/kg	12.8	1.98	2	07/03/19 01:00	07/03/19 13:04	EPA 3050B	1,6010D	LC
Manganese, Total	307		mg/kg	1.28	0.204	2	07/03/19 01:00	07/03/19 13:04	EPA 3050B	1,6010D	LC
Mercury, Total	3.59		mg/kg	0.102	0.067	1	07/03/19 06:30	07/03/19 11:09	EPA 7471B	1,7471B	GD
Nickel, Total	14.5		mg/kg	3.21	0.311	2	07/03/19 01:00	07/03/19 13:04	EPA 3050B	1,6010D	LC
Potassium, Total	612		mg/kg	321	18.5	2	07/03/19 01:00	07/03/19 13:04	EPA 3050B	1,6010D	LC
Selenium, Total	2.02	J	mg/kg	2.57	0.331	2	07/03/19 01:00	07/03/19 13:04	EPA 3050B	1,6010D	LC
Silver, Total	0.591	J	mg/kg	1.28	0.363	2	07/03/19 01:00	07/03/19 13:04	EPA 3050B	1,6010D	LC
Sodium, Total	253	J	mg/kg	257	4.04	2	07/03/19 01:00	07/03/19 13:04	EPA 3050B	1,6010D	LC
Thallium, Total	ND		mg/kg	2.57	0.404	2	07/03/19 01:00	07/03/19 13:04	EPA 3050B	1,6010D	LC
Vanadium, Total	20.7		mg/kg	1.28	0.261	2	07/03/19 01:00	07/03/19 13:04	EPA 3050B	1,6010D	LC
Zinc, Total	336		mg/kg	6.42	0.376	2	07/03/19 01:00	07/03/19 13:04	EPA 3050B	1,6010D	LC

Project Name: FORMER COYNE TEXTILE **Lab Number:** L1928651

Project Number: 33525 **Report Date:** 07/03/19

SAMPLE RESULTS

Lab ID: L1928651-03 Date Collected: 06/28/19 10:05

Client ID: SOIL-SW-200 Date Received: 06/28/19

Sample Location: 140 CORTLAND AVE., SYRACUSE Field Prep: Not Specified

Sample Depth:

Matrix: Soil

Percent Solids: 86%

Parameter	Result	Qualifier	Units	RL	MDL	Dilution Factor	Date Prepared	Date Analyzed	Prep Method	Analytical Method	Analyst
Total Metals - Mansfield Lab											
Aluminum, Total	3390		mg/kg	8.75	2.36	2	07/03/19 01:00	07/03/19 15:22	EPA 3050B	1,6010D	LC
Antimony, Total	1.03	J	mg/kg	4.38	0.333	2	07/03/19 01:00	07/03/19 13:08	EPA 3050B	1,6010D	LC
Arsenic, Total	3.06		mg/kg	0.875	0.182	2	07/03/19 01:00	07/03/19 13:08	EPA 3050B	1,6010D	LC
Barium, Total	49.6		mg/kg	0.875	0.152	2	07/03/19 01:00	07/03/19 13:08	EPA 3050B	1,6010D	LC
Beryllium, Total	0.079	J	mg/kg	0.438	0.029	2	07/03/19 01:00	07/03/19 13:08	EPA 3050B	1,6010D	LC
Cadmium, Total	0.438	J	mg/kg	0.875	0.086	2	07/03/19 01:00	07/03/19 13:08	EPA 3050B	1,6010D	LC
Calcium, Total	66700		mg/kg	87.5	30.6	20	07/03/19 01:00	07/03/19 16:13	EPA 3050B	1,6010D	LC
Chromium, Total	8.30		mg/kg	0.875	0.084	2	07/03/19 01:00	07/03/19 13:08	EPA 3050B	1,6010D	LC
Cobalt, Total	4.19		mg/kg	1.75	0.145	2	07/03/19 01:00	07/03/19 13:08	EPA 3050B	1,6010D	LC
Copper, Total	44.0		mg/kg	0.875	0.226	2	07/03/19 01:00	07/03/19 13:08	EPA 3050B	1,6010D	LC
Iron, Total	10400		mg/kg	4.38	0.790	2	07/03/19 01:00	07/03/19 13:08	EPA 3050B	1,6010D	LC
Lead, Total	86.9		mg/kg	4.38	0.235	2	07/03/19 01:00	07/03/19 13:08	EPA 3050B	1,6010D	LC
Magnesium, Total	14900		mg/kg	8.75	1.35	2	07/03/19 01:00	07/03/19 13:08	EPA 3050B	1,6010D	LC
Manganese, Total	285		mg/kg	0.875	0.139	2	07/03/19 01:00	07/03/19 13:08	EPA 3050B	1,6010D	LC
Mercury, Total	1.98		mg/kg	0.074	0.048	1	07/03/19 06:30	07/03/19 11:11	EPA 7471B	1,7471B	GD
Nickel, Total	8.90		mg/kg	2.19	0.212	2	07/03/19 01:00	07/03/19 13:08	EPA 3050B	1,6010D	LC
Potassium, Total	673		mg/kg	219	12.6	2	07/03/19 01:00	07/03/19 13:08	EPA 3050B	1,6010D	LC
Selenium, Total	0.867	J	mg/kg	1.75	0.226	2	07/03/19 01:00	07/03/19 13:08	EPA 3050B	1,6010D	LC
Silver, Total	0.306	J	mg/kg	0.875	0.248	2	07/03/19 01:00	07/03/19 13:08	EPA 3050B	1,6010D	LC
Sodium, Total	225		mg/kg	175	2.76	2	07/03/19 01:00	07/03/19 13:08	EPA 3050B	1,6010D	LC
Thallium, Total	ND		mg/kg	1.75	0.276	2	07/03/19 01:00	07/03/19 13:08	EPA 3050B	1,6010D	LC
Vanadium, Total	10.2		mg/kg	0.875	0.178	2	07/03/19 01:00	07/03/19 13:08	EPA 3050B	1,6010D	LC
Zinc, Total	43.0		mg/kg	4.38	0.256	2	07/03/19 01:00	07/03/19 13:08	EPA 3050B	1,6010D	LC

Project Name: FORMER COYNE TEXTILE **Lab Number:** L1928651

Project Number: 33525 **Report Date:** 07/03/19

SAMPLE RESULTS

Lab ID: L1928651-04 Date Collected: 06/28/19 10:20

Client ID: SOIL-SW-201 Date Received: 06/28/19

Sample Location: 140 CORTLAND AVE., SYRACUSE Field Prep: Not Specified

Sample Depth:

Matrix: Soil

Percent Solids: 75%

Parameter	Result	Qualifier	Units	RL	MDL	Dilution Factor	Date Prepared	Date Analyzed	Prep Method	Analytical Method	Analyst
Total Metals - Mansfield Lab											
Aluminum, Total	3670		mg/kg	10.4	2.80	2	07/03/19 01:00	07/03/19 15:27	EPA 3050B	1,6010D	LC
Antimony, Total	8.22		mg/kg	5.18	0.394	2	07/03/19 01:00	07/03/19 15:27	EPA 3050B	1,6010D	LC
Arsenic, Total	6.26		mg/kg	1.04	0.215	2	07/03/19 01:00	07/03/19 15:27	EPA 3050B	1,6010D	LC
Barium, Total	109		mg/kg	1.04	0.180	2	07/03/19 01:00	07/03/19 15:27	EPA 3050B	1,6010D	LC
Beryllium, Total	0.104	J	mg/kg	0.518	0.034	2	07/03/19 01:00	07/03/19 15:27	EPA 3050B	1,6010D	LC
Cadmium, Total	1.22		mg/kg	1.04	0.102	2	07/03/19 01:00	07/03/19 15:27	EPA 3050B	1,6010D	LC
Calcium, Total	51400		mg/kg	10.4	3.62	2	07/03/19 01:00	07/03/19 15:27	EPA 3050B	1,6010D	LC
Chromium, Total	9.77		mg/kg	1.04	0.099	2	07/03/19 01:00	07/03/19 15:27	EPA 3050B	1,6010D	LC
Cobalt, Total	4.60		mg/kg	2.07	0.172	2	07/03/19 01:00	07/03/19 15:27	EPA 3050B	1,6010D	LC
Copper, Total	101		mg/kg	1.04	0.267	2	07/03/19 01:00	07/03/19 15:27	EPA 3050B	1,6010D	LC
Iron, Total	15400		mg/kg	5.18	0.935	2	07/03/19 01:00	07/03/19 15:27	EPA 3050B	1,6010D	LC
Lead, Total	170		mg/kg	5.18	0.278	2	07/03/19 01:00	07/03/19 15:27	EPA 3050B	1,6010D	LC
Magnesium, Total	11300		mg/kg	10.4	1.60	2	07/03/19 01:00	07/03/19 15:27	EPA 3050B	1,6010D	LC
Manganese, Total	309		mg/kg	1.04	0.165	2	07/03/19 01:00	07/03/19 15:27	EPA 3050B	1,6010D	LC
Mercury, Total	0.706		mg/kg	0.084	0.055	1	07/03/19 06:30	07/03/19 11:17	EPA 7471B	1,7471B	GD
Nickel, Total	9.85		mg/kg	2.59	0.251	2	07/03/19 01:00	07/03/19 15:27	EPA 3050B	1,6010D	LC
Potassium, Total	1080		mg/kg	259	14.9	2	07/03/19 01:00	07/03/19 15:27	EPA 3050B	1,6010D	LC
Selenium, Total	1.41	J	mg/kg	2.07	0.267	2	07/03/19 01:00	07/03/19 15:27	EPA 3050B	1,6010D	LC
Silver, Total	ND		mg/kg	1.04	0.293	2	07/03/19 01:00	07/03/19 15:27	EPA 3050B	1,6010D	LC
Sodium, Total	494		mg/kg	207	3.26	2	07/03/19 01:00	07/03/19 15:27	EPA 3050B	1,6010D	LC
Thallium, Total	ND		mg/kg	2.07	0.326	2	07/03/19 01:00	07/03/19 15:27	EPA 3050B	1,6010D	LC
Vanadium, Total	11.6		mg/kg	1.04	0.210	2	07/03/19 01:00	07/03/19 15:27	EPA 3050B	1,6010D	LC
Zinc, Total	359		mg/kg	5.18	0.303	2	07/03/19 01:00	07/03/19 15:27	EPA 3050B	1,6010D	LC

Project Name: FORMER COYNE TEXTILE **Lab Number:** L1928651

Project Number: 33525 **Report Date:** 07/03/19

SAMPLE RESULTS

Lab ID: L1928651-05 Date Collected: 06/28/19 10:35

Client ID: SOIL-SW-202 Date Received: 06/28/19

Sample Location: 140 CORTLAND AVE., SYRACUSE Field Prep: Not Specified

Sample Depth:

Matrix: Soil

Percent Solids: 73%

Parameter	Result	Qualifier	Units	RL	MDL	Dilution Factor	Date Prepared	Date Analyzed	Prep Method	Analytical Method	Analyst
Total Metals - Mansfield Lab											
Aluminum, Total	4370		mg/kg	10.8	2.90	2	07/03/19 01:00	07/03/19 15:45	EPA 3050B	1,6010D	LC
Antimony, Total	4.22	J	mg/kg	5.38	0.409	2	07/03/19 01:00	07/03/19 15:45	EPA 3050B	1,6010D	LC
Arsenic, Total	5.72		mg/kg	1.08	0.224	2	07/03/19 01:00	07/03/19 15:45	EPA 3050B	1,6010D	LC
Barium, Total	66.0		mg/kg	1.08	0.187	2	07/03/19 01:00	07/03/19 15:45	EPA 3050B	1,6010D	LC
Beryllium, Total	0.204	J	mg/kg	0.538	0.036	2	07/03/19 01:00	07/03/19 15:45	EPA 3050B	1,6010D	LC
Cadmium, Total	0.656	J	mg/kg	1.08	0.105	2	07/03/19 01:00	07/03/19 15:45	EPA 3050B	1,6010D	LC
Calcium, Total	40300		mg/kg	10.8	3.76	2	07/03/19 01:00	07/03/19 15:45	EPA 3050B	1,6010D	LC
Chromium, Total	10.4		mg/kg	1.08	0.103	2	07/03/19 01:00	07/03/19 15:45	EPA 3050B	1,6010D	LC
Cobalt, Total	5.37		mg/kg	2.15	0.178	2	07/03/19 01:00	07/03/19 15:45	EPA 3050B	1,6010D	LC
Copper, Total	93.0		mg/kg	1.08	0.277	2	07/03/19 01:00	07/03/19 15:45	EPA 3050B	1,6010D	LC
Iron, Total	11600		mg/kg	5.38	0.971	2	07/03/19 01:00	07/03/19 15:45	EPA 3050B	1,6010D	LC
Lead, Total	162		mg/kg	5.38	0.288	2	07/03/19 01:00	07/03/19 15:45	EPA 3050B	1,6010D	LC
Magnesium, Total	9080		mg/kg	10.8	1.66	2	07/03/19 01:00	07/03/19 15:45	EPA 3050B	1,6010D	LC
Manganese, Total	241		mg/kg	1.08	0.171	2	07/03/19 01:00	07/03/19 15:45	EPA 3050B	1,6010D	LC
Mercury, Total	1.10		mg/kg	0.086	0.056	1	07/03/19 06:30	07/03/19 11:19	EPA 7471B	1,7471B	GD
Nickel, Total	14.6		mg/kg	2.69	0.260	2	07/03/19 01:00	07/03/19 15:45	EPA 3050B	1,6010D	LC
Potassium, Total	592		mg/kg	269	15.5	2	07/03/19 01:00	07/03/19 15:45	EPA 3050B	1,6010D	LC
Selenium, Total	1.06	J	mg/kg	2.15	0.277	2	07/03/19 01:00	07/03/19 15:45	EPA 3050B	1,6010D	LC
Silver, Total	ND		mg/kg	1.08	0.304	2	07/03/19 01:00	07/03/19 15:45	EPA 3050B	1,6010D	LC
Sodium, Total	235		mg/kg	215	3.39	2	07/03/19 01:00	07/03/19 15:45	EPA 3050B	1,6010D	LC
Thallium, Total	ND		mg/kg	2.15	0.339	2	07/03/19 01:00	07/03/19 15:45	EPA 3050B	1,6010D	LC
Vanadium, Total	18.2		mg/kg	1.08	0.218	2	07/03/19 01:00	07/03/19 15:45	EPA 3050B	1,6010D	LC
Zinc, Total	115		mg/kg	5.38	0.315	2	07/03/19 01:00	07/03/19 15:45	EPA 3050B	1,6010D	LC

Project Name: FORMER COYNE TEXTILE **Lab Number:** L1928651

Project Number: 33525 **Report Date:** 07/03/19

SAMPLE RESULTS

Lab ID: L1928651-06 Date Collected: 06/28/19 10:50

Client ID: SOIL-SW-203 Date Received: 06/28/19

Sample Location: 140 CORTLAND AVE., SYRACUSE Field Prep: Not Specified

Sample Depth:

Matrix: Soil

Percent Solids: 80%

Parameter	Result	Qualifier	Units	RL	MDL	Dilution Factor	Date Prepared	Date Analyzed	Prep Method	Analytical Method	Analyst
Total Metals - Mansfield Lab											
Aluminum, Total	3080		mg/kg	9.84	2.66	2	07/03/19 01:00	07/03/19 15:50	EPA 3050B	1,6010D	LC
Antimony, Total	4.33	J	mg/kg	4.92	0.374	2	07/03/19 01:00	07/03/19 15:50	EPA 3050B	1,6010D	LC
Arsenic, Total	5.50		mg/kg	0.984	0.205	2	07/03/19 01:00	07/03/19 15:50	EPA 3050B	1,6010D	LC
Barium, Total	93.2		mg/kg	0.984	0.171	2	07/03/19 01:00	07/03/19 15:50	EPA 3050B	1,6010D	LC
Beryllium, Total	0.089	J	mg/kg	0.492	0.033	2	07/03/19 01:00	07/03/19 15:50	EPA 3050B	1,6010D	LC
Cadmium, Total	0.748	J	mg/kg	0.984	0.096	2	07/03/19 01:00	07/03/19 15:50	EPA 3050B	1,6010D	LC
Calcium, Total	29500		mg/kg	9.84	3.44	2	07/03/19 01:00	07/03/19 15:50	EPA 3050B	1,6010D	LC
Chromium, Total	14.4		mg/kg	0.984	0.094	2	07/03/19 01:00	07/03/19 15:50	EPA 3050B	1,6010D	LC
Cobalt, Total	4.00		mg/kg	1.97	0.163	2	07/03/19 01:00	07/03/19 15:50	EPA 3050B	1,6010D	LC
Copper, Total	168		mg/kg	0.984	0.254	2	07/03/19 01:00	07/03/19 15:50	EPA 3050B	1,6010D	LC
Iron, Total	9050		mg/kg	4.92	0.888	2	07/03/19 01:00	07/03/19 15:50	EPA 3050B	1,6010D	LC
Lead, Total	220		mg/kg	4.92	0.264	2	07/03/19 01:00	07/03/19 15:50	EPA 3050B	1,6010D	LC
Magnesium, Total	6520		mg/kg	9.84	1.52	2	07/03/19 01:00	07/03/19 15:50	EPA 3050B	1,6010D	LC
Manganese, Total	176		mg/kg	0.984	0.156	2	07/03/19 01:00	07/03/19 15:50	EPA 3050B	1,6010D	LC
Mercury, Total	1.27		mg/kg	0.080	0.052	1	07/03/19 06:30	07/03/19 11:21	EPA 7471B	1,7471B	GD
Nickel, Total	9.87		mg/kg	2.46	0.238	2	07/03/19 01:00	07/03/19 15:50	EPA 3050B	1,6010D	LC
Potassium, Total	537		mg/kg	246	14.2	2	07/03/19 01:00	07/03/19 15:50	EPA 3050B	1,6010D	LC
Selenium, Total	0.748	J	mg/kg	1.97	0.254	2	07/03/19 01:00	07/03/19 15:50	EPA 3050B	1,6010D	LC
Silver, Total	ND		mg/kg	0.984	0.278	2	07/03/19 01:00	07/03/19 15:50	EPA 3050B	1,6010D	LC
Sodium, Total	214		mg/kg	197	3.10	2	07/03/19 01:00	07/03/19 15:50	EPA 3050B	1,6010D	LC
Thallium, Total	ND		mg/kg	1.97	0.310	2	07/03/19 01:00	07/03/19 15:50	EPA 3050B	1,6010D	LC
Vanadium, Total	12.2		mg/kg	0.984	0.200	2	07/03/19 01:00	07/03/19 15:50	EPA 3050B	1,6010D	LC
Zinc, Total	131		mg/kg	4.92	0.288	2	07/03/19 01:00	07/03/19 15:50	EPA 3050B	1,6010D	LC

Project Name: FORMER COYNE TEXTILE **Lab Number:** L1928651

Project Number: 33525 **Report Date:** 07/03/19

Method Blank Analysis
Batch Quality Control

Parameter	Result	Qualifier	Units	RL	MDL	Dilution Factor	Date Prepared	Date Analyzed	Analytical Method	Analyst
Total Metals - Mansfield Lab for sample(s): 01-06 Batch: WG1255915-1										
Aluminum, Total	ND		mg/kg	4.00	1.08	1	07/03/19 01:00	07/03/19 14:50	1,6010D	LC
Antimony, Total	ND		mg/kg	2.00	0.152	1	07/03/19 01:00	07/03/19 12:36	1,6010D	LC
Arsenic, Total	ND		mg/kg	0.400	0.083	1	07/03/19 01:00	07/03/19 12:36	1,6010D	LC
Barium, Total	ND		mg/kg	0.400	0.070	1	07/03/19 01:00	07/03/19 12:36	1,6010D	LC
Beryllium, Total	ND		mg/kg	0.200	0.013	1	07/03/19 01:00	07/03/19 12:36	1,6010D	LC
Cadmium, Total	ND		mg/kg	0.400	0.039	1	07/03/19 01:00	07/03/19 12:36	1,6010D	LC
Calcium, Total	2.25	J	mg/kg	4.00	1.40	1	07/03/19 01:00	07/03/19 12:36	1,6010D	LC
Chromium, Total	ND		mg/kg	0.400	0.038	1	07/03/19 01:00	07/03/19 12:36	1,6010D	LC
Cobalt, Total	ND		mg/kg	0.800	0.066	1	07/03/19 01:00	07/03/19 12:36	1,6010D	LC
Copper, Total	0.116	J	mg/kg	0.400	0.103	1	07/03/19 01:00	07/03/19 12:36	1,6010D	LC
Iron, Total	0.744	J	mg/kg	2.00	0.361	1	07/03/19 01:00	07/03/19 12:36	1,6010D	LC
Lead, Total	ND		mg/kg	2.00	0.107	1	07/03/19 01:00	07/03/19 12:36	1,6010D	LC
Magnesium, Total	ND		mg/kg	4.00	0.616	1	07/03/19 01:00	07/03/19 12:36	1,6010D	LC
Manganese, Total	ND		mg/kg	0.400	0.064	1	07/03/19 01:00	07/03/19 12:36	1,6010D	LC
Nickel, Total	ND		mg/kg	1.00	0.097	1	07/03/19 01:00	07/03/19 12:36	1,6010D	LC
Potassium, Total	ND		mg/kg	100	5.76	1	07/03/19 01:00	07/03/19 12:36	1,6010D	LC
Selenium, Total	ND		mg/kg	0.800	0.103	1	07/03/19 01:00	07/03/19 12:36	1,6010D	LC
Silver, Total	ND		mg/kg	0.400	0.113	1	07/03/19 01:00	07/03/19 12:36	1,6010D	LC
Sodium, Total	2.87	J	mg/kg	80.0	1.26	1	07/03/19 01:00	07/03/19 12:36	1,6010D	LC
Thallium, Total	ND		mg/kg	0.800	0.126	1	07/03/19 01:00	07/03/19 12:36	1,6010D	LC
Vanadium, Total	ND		mg/kg	0.400	0.081	1	07/03/19 01:00	07/03/19 12:36	1,6010D	LC
Zinc, Total	ND		mg/kg	2.00	0.117	1	07/03/19 01:00	07/03/19 12:36	1,6010D	LC

Prep Information

Digestion Method: EPA 3050B

Parameter	Result	Qualifier	Units	RL	MDL	Dilution Factor	Date Prepared	Date Analyzed	Analytical Method	Analyst
Total Metals - Mansfield Lab for sample(s): 01-06 Batch: WG1256086-1										
Mercury, Total	ND		mg/kg	0.083	0.054	1	07/03/19 06:30	07/03/19 10:56	1,7471B	GD

Project Name: FORMER COYNE TEXTILE
Lab Number: L1928651
Project Number: 33525
Report Date: 07/03/19

Method Blank Analysis
Batch Quality Control

Prep Information

Digestion Method: EPA 7471B

Lab Control Sample Analysis

Batch Quality Control

Project Name: FORMER COYNE TEXTILE

Project Number: 33525

Lab Number: L1928651

Report Date: 07/03/19

Parameter	LCS %Recovery	Qual	LCSD %Recovery	Qual	%Recovery Limits	RPD	Qual	RPD Limits
Total Metals - Mansfield Lab Associated sample(s): 01-06 Batch: WG1255915-2 SRM Lot Number: D105-540								
Aluminum, Total	60		-		51-149	-		
Antimony, Total	160		-		19-249	-		
Arsenic, Total	104		-		70-130	-		
Barium, Total	87		-		75-125	-		
Beryllium, Total	94		-		75-125	-		
Cadmium, Total	108		-		75-125	-		
Calcium, Total	77		-		73-127	-		
Chromium, Total	87		-		70-130	-		
Cobalt, Total	100		-		75-125	-		
Copper, Total	92		-		75-125	-		
Iron, Total	72		-		38-162	-		
Lead, Total	96		-		71-128	-		
Magnesium, Total	72		-		63-137	-		
Manganese, Total	87		-		76-124	-		
Nickel, Total	104		-		70-131	-		
Potassium, Total	74		-		60-140	-		
Selenium, Total	102		-		63-137	-		
Silver, Total	87		-		69-131	-		
Sodium, Total	90		-		37-162	-		
Thallium, Total	101		-		68-132	-		
Vanadium, Total	88		-		65-135	-		

Lab Control Sample Analysis

Batch Quality Control

Project Name: FORMER COYNE TEXTILE

Project Number: 33525

Lab Number: L1928651

Report Date: 07/03/19

Parameter	LCS %Recovery	LCSD %Recovery	%Recovery Limits	RPD	RPD Limits
Total Metals - Mansfield Lab Associated sample(s): 01-06 Batch: WG1255915-2 SRM Lot Number: D105-540					
Zinc, Total	98	-	70-130	-	
Total Metals - Mansfield Lab Associated sample(s): 01-06 Batch: WG1256086-2 SRM Lot Number: D105-540					
Mercury, Total	103	-	60-141	-	

Matrix Spike Analysis
Batch Quality Control

Project Name: FORMER COYNE TEXTILE
Project Number: 33525
Lab Number: L1928651
Report Date: 07/03/19

Parameter	Native Sample	MS Added	MS Found	MS %Recovery	Qual	MSD Found	MSD %Recovery	Qual	Recovery Limits	RPD	Qual	RPD Limits
Total Metals - Mansfield Lab Associated sample(s): 01-06 QC Batch ID: WG1255915-3 QC Sample: L1928651-01 Client ID: SOIL-B-200												
Aluminum, Total	4100	249	5540	**577**	Q	-	-		75-125	-		20
Antimony, Total	1.74J	62.4	57.2	92		-	-		75-125	-		20
Arsenic, Total	8.46	15	25.3	112		-	-		75-125	-		20
Barium, Total	74.3	249	317	97		-	-		75-125	-		20
Beryllium, Total	0.190J	6.24	5.91	95		-	-		75-125	-		20
Cadmium, Total	0.775J	6.36	6.36	100		-	-		75-125	-		20
Calcium, Total	79200	1250	78100	**0**	Q	-	-		75-125	-		20
Chromium, Total	18.8	24.9	39.1	81		-	-		75-125	-		20
Cobalt, Total	5.22	62.4	58.1	85		-	-		75-125	-		20
Copper, Total	96.3	31.2	123	86		-	-		75-125	-		20
Iron, Total	15300	125	17900	**2080**	Q	-	-		75-125	-		20
Lead, Total	174	63.6	346	**270**	Q	-	-		75-125	-		20
Magnesium, Total	16400	1250	15200	**0**	Q	-	-		75-125	-		20
Manganese, Total	199	62.4	300	**162**	Q	-	-		75-125	-		20
Nickel, Total	12.6	62.4	69.0	90		-	-		75-125	-		20
Potassium, Total	614	1250	1920	105		-	-		75-125	-		20
Selenium, Total	1.61J	15	15.1	101		-	-		75-125	-		20
Silver, Total	0.584J	37.4	35.2	94		-	-		75-125	-		20
Sodium, Total	215J	1250	1550	124		-	-		75-125	-		20
Thallium, Total	ND	15	11.0	**74**	Q	-	-		75-125	-		20
Vanadium, Total	19.0	62.4	79.1	96		-	-		75-125	-		20

Matrix Spike Analysis
Batch Quality Control

Project Name: FORMER COYNE TEXTILE
Project Number: 33525

Lab Number: L1928651
Report Date: 07/03/19

Parameter	Native Sample	MS Added	MS Found	MS %Recovery		MSD Found	MSD %Recovery		Recovery Limits	RPD		RPD Limits
Total Metals - Mansfield Lab Associated sample(s): 01-06 QC Batch ID: WG1255915-3 QC Sample: L1928651-01 Client ID: SOIL-B-200												
Zinc, Total	176	62.4	197	**34**	Q	-	-		75-125	-		20
Total Metals - Mansfield Lab Associated sample(s): 01-06 QC Batch ID: WG1256086-3 WG1256086-4 QC Sample: L1928243-01 Client ID: MS Sample												
Mercury, Total	ND	0.157	0.160	102		0.198	**126**	Q	80-120	**21**	Q	20

Lab Duplicate Analysis
Batch Quality Control

Project Name: FORMER COYNE TEXTILE
Project Number: 33525

Lab Number: L1928651
Report Date: 07/03/19

Parameter	Native Sample	Duplicate Sample	Units	RPD	Qual	RPD Limits
Total Metals - Mansfield Lab Associated sample(s): 01-06 QC Batch ID: WG1255915-4 QC Sample: L1928651-01 Client ID: SOIL-B-200						
Antimony, Total	1.74J	1.18J	mg/kg	NC		20
Arsenic, Total	8.46	8.15	mg/kg	4		20
Barium, Total	74.3	79.4	mg/kg	7		20
Beryllium, Total	0.190J	0.206J	mg/kg	NC		20
Cadmium, Total	0.775J	0.703J	mg/kg	NC		20
Chromium, Total	18.8	17.3	mg/kg	8		20
Cobalt, Total	5.22	5.46	mg/kg	4		20
Copper, Total	96.3	90.5	mg/kg	6		20
Iron, Total	15300	15200	mg/kg	1		20
Lead, Total	174	178	mg/kg	2		20
Magnesium, Total	16400	16000	mg/kg	2		20
Manganese, Total	199	230	mg/kg	14		20
Nickel, Total	12.6	13.8	mg/kg	9		20
Potassium, Total	614	666	mg/kg	8		20
Selenium, Total	1.61J	1.27J	mg/kg	NC		20
Silver, Total	0.584J	0.715J	mg/kg	NC		20
Sodium, Total	215J	232J	mg/kg	NC		20
Thallium, Total	ND	ND	mg/kg	NC		20
Vanadium, Total	19.0	19.5	mg/kg	3		20

Lab Duplicate Analysis

Batch Quality Control

Project Name: FORMER COYNE TEXTILE

Project Number: 33525

Lab Number: L1928651

Report Date: 07/03/19

Parameter	Native Sample	Duplicate Sample	Units	RPD		RPD Limits
Total Metals - Mansfield Lab Associated sample(s): 01-06 QC Batch ID: WG1255915-4 QC Sample: L1928651-01 Client ID: SOIL-B-200						
Zinc, Total	176	132	mg/kg	**29**	Q	20
Total Metals - Mansfield Lab Associated sample(s): 01-06 QC Batch ID: WG1255915-4 QC Sample: L1928651-01 Client ID: SOIL-B-200						
Aluminum, Total	4100	3510	mg/kg	16		20
Total Metals - Mansfield Lab Associated sample(s): 01-06 QC Batch ID: WG1255915-4 QC Sample: L1928651-01 Client ID: SOIL-B-200						
Calcium, Total	79200	78400	mg/kg	1		20

INORGANICS
&
MISCELLANEOUS

Project Name: FORMER COYNE TEXTILE
Project Number: 33525
Lab Number: L1928651
Report Date: 07/03/19

SAMPLE RESULTS

Lab ID: L1928651-01
Client ID: SOIL-B-200
Sample Location: 140 CORTLAND AVE., SYRACUSE
Sample Depth:
Matrix: Soil

Date Collected: 06/28/19 09:30
Date Received: 06/28/19
Field Prep: Not Specified

Parameter	Result	Qualifier	Units	RL	MDL	Dilution Factor	Date Prepared	Date Analyzed	Analytical Method	Analyst
General Chemistry - Westborough Lab										
Solids, Total	62.4		%	0.100	NA	1	-	06/29/19 10:40	121,2540G	RI

Project Name: FORMER COYNE TEXTILE
Project Number: 33525
Lab Number: L1928651
Report Date: 07/03/19

SAMPLE RESULTS

Lab ID: L1928651-02
Client ID: SOIL-B-201
Sample Location: 140 CORTLAND AVE., SYRACUSE
Sample Depth:
Matrix: Soil

Date Collected: 06/28/19 09:50
Date Received: 06/28/19
Field Prep: Not Specified

Parameter	Result	Qualifier	Units	RL	MDL	Dilution Factor	Date Prepared	Date Analyzed	Analytical Method	Analyst
General Chemistry - Westborough Lab										
Solids, Total	61.6		%	0.100	NA	1	-	06/29/19 10:40	121,2540G	RI

Project Name: FORMER COYNE TEXTILE
Project Number: 33525
Lab Number: L1928651
Report Date: 07/03/19

SAMPLE RESULTS

Lab ID: L1928651-03
Client ID: SOIL-SW-200
Sample Location: 140 CORTLAND AVE., SYRACUSE
Sample Depth:
Matrix: Soil

Date Collected: 06/28/19 10:05
Date Received: 06/28/19
Field Prep: Not Specified

Parameter	Result	Qualifier	Units	RL	MDL	Dilution Factor	Date Prepared	Date Analyzed	Analytical Method	Analyst
General Chemistry - Westborough Lab										
Solids, Total	85.5		%	0.100	NA	1	-	06/29/19 10:40	121,2540G	RI

Project Name: FORMER COYNE TEXTILE
Project Number: 33525
Lab Number: L1928651
Report Date: 07/03/19

SAMPLE RESULTS

Lab ID: L1928651-04
Client ID: SOIL-SW-201
Sample Location: 140 CORTLAND AVE., SYRACUSE
Sample Depth:
Matrix: Soil

Date Collected: 06/28/19 10:20
Date Received: 06/28/19
Field Prep: Not Specified

Parameter	Result	Qualifier	Units	RL	MDL	Dilution Factor	Date Prepared	Date Analyzed	Analytical Method	Analyst
General Chemistry - Westborough Lab										
Solids, Total	74.9		%	0.100	NA	1	-	06/29/19 10:40	121,2540G	RI

Project Name: FORMER COYNE TEXTILE
Project Number: 33525
Lab Number: L1928651
Report Date: 07/03/19

SAMPLE RESULTS

Lab ID: L1928651-05
Client ID: SOIL-SW-202
Sample Location: 140 CORTLAND AVE., SYRACUSE
Sample Depth:
Matrix: Soil

Date Collected: 06/28/19 10:35
Date Received: 06/28/19
Field Prep: Not Specified

Parameter	Result	Qualifier	Units	RL	MDL	Dilution Factor	Date Prepared	Date Analyzed	Analytical Method	Analyst
General Chemistry - Westborough Lab										
Solids, Total	72.7		%	0.100	NA	1	-	06/29/19 10:40	121,2540G	RI

Project Name: FORMER COYNE TEXTILE
Project Number: 33525
Lab Number: L1928651
Report Date: 07/03/19

SAMPLE RESULTS

Lab ID: L1928651-06
Client ID: SOIL-SW-203
Sample Location: 140 CORTLAND AVE., SYRACUSE
Sample Depth:
Matrix: Soil

Date Collected: 06/28/19 10:50
Date Received: 06/28/19
Field Prep: Not Specified

Parameter	Result	Qualifier	Units	RL	MDL	Dilution Factor	Date Prepared	Date Analyzed	Analytical Method	Analyst
General Chemistry - Westborough Lab										
Solids, Total	79.6		%	0.100	NA	1	-	06/29/19 10:40	121,2540G	RI

Lab Duplicate Analysis

Batch Quality Control

Project Name: FORMER COYNE TEXTILE

Project Number: 33525

Lab Number: L1928651

Report Date: 07/03/19

Parameter	Native Sample	Duplicate Sample	Units	RPD	Qual	RPD Limits
General Chemistry - Westborough Lab Associated sample(s): 01-06 QC Batch ID: WG1254824-1 QC Sample: L1928567-03 Client ID: DUP Sample						
Solids, Total	77.6	76.5	%	1		20

Project Name: FORMER COYNE TEXTILE
Project Number: 33525

Lab Number: L1928651
Report Date: 07/03/19

Sample Receipt and Container Information

Were project specific reporting limits specified? YES

Cooler Information

Cooler	Custody Seal
A	Absent

Container Information

Container ID	Container Type	Cooler	Initial pH	Final pH	Temp deg C	Pres	Seal	Frozen Date/Time	Analysis(*)
L1928651-01A	Vial MeOH preserved	A	NA		3.1	Y	Absent		NYTCL-8260HLW-R2(14)
L1928651-01B	Vial water preserved	A	NA		3.1	Y	Absent	29-JUN-19 10:17	NYTCL-8260HLW-R2(14)
L1928651-01C	Vial water preserved	A	NA		3.1	Y	Absent	29-JUN-19 10:17	NYTCL-8260HLW-R2(14)
L1928651-01D	Plastic 2oz unpreserved for TS	A	NA		3.1	Y	Absent		TS(7)
L1928651-01D1	Plastic 2oz unpreserved for TS	A	NA		3.1	Y	Absent		TS(7)
L1928651-01E	Metals Only-Glass 60mL/2oz unpreserved	A	NA		3.1	Y	Absent		BE-TI(180),AS-TI(180),BA-TI(180),AG-TI(180),AL-TI(180),CR-TI(180),NI-TI(180),TL-TI(180),CU-TI(180),PB-TI(180),SB-TI(180),SE-TI(180),ZN-TI(180),CO-TI(180),V-TI(180),FE-TI(180),HG-T(28),MG-TI(180),MN-TI(180),CA-TI(180),CD-TI(180),K-TI(180),NA-TI(180)
L1928651-01F	Glass 60mL/2oz unpreserved	A	NA		3.1	Y	Absent		A2-1,4-DIOXANE-SIM(14)
L1928651-01G	Glass 250ml/8oz unpreserved	A	NA		3.1	Y	Absent		NYTCL-8270(14)
L1928651-02A	Vial MeOH preserved	A	NA		3.1	Y	Absent		NYTCL-8260HLW-R2(14)
L1928651-02B	Vial water preserved	A	NA		3.1	Y	Absent	29-JUN-19 10:17	NYTCL-8260HLW-R2(14)
L1928651-02C	Vial water preserved	A	NA		3.1	Y	Absent	29-JUN-19 10:17	NYTCL-8260HLW-R2(14)
L1928651-02D	Plastic 2oz unpreserved for TS	A	NA		3.1	Y	Absent		TS(7)
L1928651-02E	Metals Only-Glass 60mL/2oz unpreserved	A	NA		3.1	Y	Absent		BE-TI(180),AS-TI(180),BA-TI(180),AG-TI(180),AL-TI(180),CR-TI(180),NI-TI(180),TL-TI(180),CU-TI(180),PB-TI(180),SB-TI(180),SE-TI(180),ZN-TI(180),CO-TI(180),V-TI(180),FE-TI(180),HG-T(28),MG-TI(180),MN-TI(180),CA-TI(180),CD-TI(180),K-TI(180),NA-TI(180)
L1928651-02G	Glass 250ml/8oz unpreserved	A	NA		3.1	Y	Absent		NYTCL-8270(14)
L1928651-03A	Vial MeOH preserved	A	NA		3.1	Y	Absent		NYTCL-8260HLW-R2(14)
L1928651-03B	Vial water preserved	A	NA		3.1	Y	Absent	29-JUN-19 10:17	NYTCL-8260HLW-R2(14)
L1928651-03C	Vial water preserved	A	NA		3.1	Y	Absent	29-JUN-19 10:17	NYTCL-8260HLW-R2(14)
L1928651-03D	Plastic 2oz unpreserved for TS	A	NA		3.1	Y	Absent		TS(7)

*Values in parentheses indicate holding time in days

Container Information

Container ID	Container Type	Cooler	Initial pH	Final pH	Temp deg C	Pres	Seal	Frozen Date/Time	Analysis(*)
L1928651-03D1	Plastic 2oz unpreserved for TS	A	NA		3.1	Y	Absent		TS(7)
L1928651-03E	Metals Only-Glass 60mL/2oz unpreserved	A	NA		3.1	Y	Absent		BE-TI(180),AS-TI(180),BA-TI(180),AG-TI(180),AL-TI(180),CR-TI(180),NI-TI(180),TL-TI(180),CU-TI(180),PB-TI(180),SB-TI(180),SE-TI(180),ZN-TI(180),CO-TI(180),V-TI(180),FE-TI(180),HG-T(28),MG-TI(180),MN-TI(180),CA-TI(180),CD-TI(180),K-TI(180),NA-TI(180)
L1928651-03F	Glass 60mL/2oz unpreserved	A	NA		3.1	Y	Absent		A2-1,4-DIOXANE-SIM(14)
L1928651-03G	Glass 250ml/8oz unpreserved	A	NA		3.1	Y	Absent		NYTCL-8270(14)
L1928651-04A	Vial MeOH preserved	A	NA		3.1	Y	Absent		NYTCL-8260HLW-R2(14)
L1928651-04B	Vial water preserved	A	NA		3.1	Y	Absent	29-JUN-19 10:17	NYTCL-8260HLW-R2(14)
L1928651-04C	Vial water preserved	A	NA		3.1	Y	Absent	29-JUN-19 10:17	NYTCL-8260HLW-R2(14)
L1928651-04D	Plastic 2oz unpreserved for TS	A	NA		3.1	Y	Absent		TS(7)
L1928651-04D1	Plastic 2oz unpreserved for TS	A	NA		3.1	Y	Absent		TS(7)
L1928651-04E	Metals Only-Glass 60mL/2oz unpreserved	A	NA		3.1	Y	Absent		BE-TI(180),AS-TI(180),BA-TI(180),AG-TI(180),AL-TI(180),CR-TI(180),NI-TI(180),TL-TI(180),CU-TI(180),PB-TI(180),SB-TI(180),SE-TI(180),ZN-TI(180),CO-TI(180),V-TI(180),FE-TI(180),HG-T(28),MG-TI(180),MN-TI(180),CA-TI(180),CD-TI(180),K-TI(180),NA-TI(180)
L1928651-04F	Glass 60mL/2oz unpreserved	A	NA		3.1	Y	Absent		A2-1,4-DIOXANE-SIM(14)
L1928651-04G	Glass 250ml/8oz unpreserved	A	NA		3.1	Y	Absent		NYTCL-8270(14)
L1928651-05A	Vial MeOH preserved	A	NA		3.1	Y	Absent		NYTCL-8260HLW-R2(14)
L1928651-05B	Vial water preserved	A	NA		3.1	Y	Absent	29-JUN-19 10:17	NYTCL-8260HLW-R2(14)
L1928651-05C	Vial water preserved	A	NA		3.1	Y	Absent	29-JUN-19 10:17	NYTCL-8260HLW-R2(14)
L1928651-05D	Plastic 2oz unpreserved for TS	A	NA		3.1	Y	Absent		TS(7)
L1928651-05E	Metals Only-Glass 60mL/2oz unpreserved	A	NA		3.1	Y	Absent		BE-TI(180),AS-TI(180),BA-TI(180),AG-TI(180),AL-TI(180),CR-TI(180),NI-TI(180),TL-TI(180),CU-TI(180),PB-TI(180),SB-TI(180),SE-TI(180),ZN-TI(180),CO-TI(180),V-TI(180),FE-TI(180),HG-T(28),MG-TI(180),MN-TI(180),CA-TI(180),CD-TI(180),K-TI(180),NA-TI(180)
L1928651-05G	Glass 250ml/8oz unpreserved	A	NA		3.1	Y	Absent		NYTCL-8270(14)
L1928651-06A	Vial MeOH preserved	A	NA		3.1	Y	Absent		NYTCL-8260HLW-R2(14)
L1928651-06B	Vial water preserved	A	NA		3.1	Y	Absent	29-JUN-19 10:17	NYTCL-8260HLW-R2(14)
L1928651-06C	Vial water preserved	A	NA		3.1	Y	Absent	29-JUN-19 10:17	NYTCL-8260HLW-R2(14)

*Values in parentheses indicate holding time in days

Project Name: FORMER COYNE TEXTILE
Project Number: 33525

Lab Number: L1928651
Report Date: 07/03/19

Container Information

Container ID	Container Type	Cooler	Initial pH	Final pH	Temp deg C	Pres	Seal	Frozen Date/Time	Analysis(*)
L1928651-06D	Plastic 2oz unpreserved for TS	A	NA		3.1	Y	Absent		TS(7)
L1928651-06E	Metals Only-Glass 60mL/2oz unpreserved	A	NA		3.1	Y	Absent		BE-TI(180),AS-TI(180),BA-TI(180),AG-TI(180),AL-TI(180),CR-TI(180),NI-TI(180),TL-TI(180),CU-TI(180),PB-TI(180),SB-TI(180),SE-TI(180),ZN-TI(180),CO-TI(180),V-TI(180),FE-TI(180),HG-T(28),MG-TI(180),MN-TI(180),CA-TI(180),CD-TI(180),K-TI(180),NA-TI(180)
L1928651-06G	Glass 250ml/8oz unpreserved	A	NA		3.1	Y	Absent		NYTCL-8270(14)

*Values in parentheses indicate holding time in days

Project Name:	FORMER COYNE TEXTILE	**Lab Number:**	L1928651
Project Number:	33525	**Report Date:**	07/03/19

GLOSSARY

Acronyms

DL	- Detection Limit: This value represents the level to which target analyte concentrations are reported as estimated values, when those target analyte concentrations are quantified below the limit of quantitation (LOQ). The DL includes any adjustments from dilutions, concentrations or moisture content, where applicable. (DoD report formats only.)
EDL	- Estimated Detection Limit: This value represents the level to which target analyte concentrations are reported as estimated values, when those target analyte concentrations are quantified below the reporting limit (RL). The EDL includes any adjustments from dilutions, concentrations or moisture content, where applicable. The use of EDLs is specific to the analysis of PAHs using Solid-Phase Microextraction (SPME).
EMPC	- Estimated Maximum Possible Concentration: The concentration that results from the signal present at the retention time of an analyte when the ions meet all of the identification criteria except the ion abundance ratio criteria. An EMPC is a worst-case estimate of the concentration.
EPA	- Environmental Protection Agency.
LCS	- Laboratory Control Sample: A sample matrix, free from the analytes of interest, spiked with verified known amounts of analytes or a material containing known and verified amounts of analytes.
LCSD	- Laboratory Control Sample Duplicate: Refer to LCS.
LFB	- Laboratory Fortified Blank: A sample matrix, free from the analytes of interest, spiked with verified known amounts of analytes or a material containing known and verified amounts of analytes.
LOD	- Limit of Detection: This value represents the level to which a target analyte can reliably be detected for a specific analyte in a specific matrix by a specific method. The LOD includes any adjustments from dilutions, concentrations or moisture content, where applicable. (DoD report formats only.)
LOQ	- Limit of Quantitation: The value at which an instrument can accurately measure an analyte at a specific concentration. The LOQ includes any adjustments from dilutions, concentrations or moisture content, where applicable. (DoD report formats only.) Limit of Quantitation: The value at which an instrument can accurately measure an analyte at a specific concentration. The LOQ includes any adjustments from dilutions, concentrations or moisture content, where applicable. (DoD report formats only.)
MDL	- Method Detection Limit: This value represents the level to which target analyte concentrations are reported as estimated values, when those target analyte concentrations are quantified below the reporting limit (RL). The MDL includes any adjustments from dilutions, concentrations or moisture content, where applicable.
MS	- Matrix Spike Sample: A sample prepared by adding a known mass of target analyte to a specified amount of matrix sample for which an independent estimate of target analyte concentration is available. For Method 332.0, the spike recovery is calculated using the native concentration, including estimated values.
MSD	- Matrix Spike Sample Duplicate: Refer to MS.
NA	- Not Applicable.
NC	- Not Calculated: Term is utilized when one or more of the results utilized in the calculation are non-detect at the parameter's reporting unit.
NDPA/DPA	- N-Nitrosodiphenylamine/Diphenylamine.
NI	- Not Ignitable.
NP	- Non-Plastic: Term is utilized for the analysis of Atterberg Limits in soil.
RL	- Reporting Limit: The value at which an instrument can accurately measure an analyte at a specific concentration. The RL includes any adjustments from dilutions, concentrations or moisture content, where applicable.
RPD	- Relative Percent Difference: The results from matrix and/or matrix spike duplicates are primarily designed to assess the precision of analytical results in a given matrix and are expressed as relative percent difference (RPD). Values which are less than five times the reporting limit for any individual parameter are evaluated by utilizing the absolute difference between the values; although the RPD value will be provided in the report.
SRM	- Standard Reference Material: A reference sample of a known or certified value that is of the same or similar matrix as the associated field samples.
STLP	- Semi-dynamic Tank Leaching Procedure per EPA Method 1315.
TEF	- Toxic Equivalency Factors: The values assigned to each dioxin and furan to evaluate their toxicity relative to 2,3,7,8-TCDD.
TEQ	- Toxic Equivalent: The measure of a sample's toxicity derived by multiplying each dioxin and furan by its corresponding TEF and then summing the resulting values.
TIC	- Tentatively Identified Compound: A compound that has been identified to be present and is not part of the target compound list (TCL) for the method and/or program. All TICs are qualitatively identified and reported as estimated concentrations.

Footnotes

Report Format: DU Report with 'J' Qualifiers

Project Name:	FORMER COYNE TEXTILE	**Lab Number:**	L1928651
Project Number:	33525	**Report Date:**	07/03/19

1 - The reference for this analyte should be considered modified since this analyte is absent from the target analyte list of the original method.

Terms

Analytical Method: Both the document from which the method originates and the analytical reference method. (Example: EPA 8260B is shown as 1,8260B.) The codes for the reference method documents are provided in the References section of the Addendum.

Difference: With respect to Total Oxidizable Precursor (TOP) Assay analysis, the difference is defined as the Post-Treatment value minus the Pre-Treatment value.

Final pH: As it pertains to Sample Receipt & Container Information section of the report, Final pH reflects pH of container determined after adjustment at the laboratory, if applicable. If no adjustment required, value reflects Initial pH.

Frozen Date/Time: With respect to Volatile Organics in soil, Frozen Date/Time reflects the date/time at which associated Reagent Water-preserved vials were initially frozen. Note: If frozen date/time is beyond 48 hours from sample collection, value will be reflected in 'bold'.

Initial pH: As it pertains to Sample Receipt & Container Information section of the report, Initial pH reflects pH of container determined upon receipt, if applicable.

PFAS Total: With respect to PFAS analyses, the 'PFAS, Total (5)' result is defined as the summation of results for: PFHpA, PFHxS, PFOA, PFNA and PFOS. If a 'Total' result is requested, the results of its individual components will also be reported.

Total: With respect to Organic analyses, a 'Total' result is defined as the summation of results for individual isomers or Aroclors. If a 'Total' result is requested, the results of its individual components will also be reported. This is applicable to 'Total' results for methods 8260, 8081 and 8082.

Data Qualifiers

A - Spectra identified as "Aldol Condensation Product".

B - The analyte was detected above the reporting limit in the associated method blank. Flag only applies to associated field samples that have detectable concentrations of the analyte at less than ten times (10x) the concentration found in the blank. For MCP-related projects, flag only applies to associated field samples that have detectable concentrations of the analyte at less than ten times (10x) the concentration found in the blank. For DOD-related projects, flag only applies to associated field samples that have detectable concentrations of the analyte at less than ten times (10x) the concentration found in the blank AND the analyte was detected above one-half the reporting limit (or above the reporting limit for common lab contaminants) in the associated method blank. For NJ-Air-related projects, flag only applies to associated field samples that have detectable concentrations of the analyte above the reporting limit. For NJ-related projects (excluding Air), flag only applies to associated field samples that have detectable concentrations of the analyte, which was detected above the reporting limit in the associated method blank or above five times the reporting limit for common lab contaminants (Phthalates, Acetone, Methylene Chloride, 2-Butanone).

C - Co-elution: The target analyte co-elutes with a known lab standard (i.e. surrogate, internal standards, etc.) for co-extracted analyses.

D - Concentration of analyte was quantified from diluted analysis. Flag only applies to field samples that have detectable concentrations of the analyte.

E - Concentration of analyte exceeds the range of the calibration curve and/or linear range of the instrument.

G - The concentration may be biased high due to matrix interferences (i.e, co-elution) with non-target compound(s). The result should be considered estimated.

H - The analysis of pH was performed beyond the regulatory-required holding time of 15 minutes from the time of sample collection.

I - The lower value for the two columns has been reported due to obvious interference.

J - Estimated value. The Target analyte concentration is below the quantitation limit (RL), but above the Method Detection Limit (MDL) or Estimated Detection Limit (EDL) for SPME-related analyses. This represents an estimated concentration for Tentatively Identified Compounds (TICs).

M - Reporting Limit (RL) exceeds the MCP CAM Reporting Limit for this analyte.

ND - Not detected at the method detection limit (MDL) for the sample, or estimated detection limit (EDL) for SPME-related analyses.

NJ - Presumptive evidence of compound. This represents an estimated concentration for Tentatively Identified Compounds (TICs), where the identification is based on a mass spectral library search.

P - The RPD between the results for the two columns exceeds the method-specified criteria.

Q - The quality control sample exceeds the associated acceptance criteria. For DOD-related projects, LCS and/or Continuing Calibration Standard exceedences are also qualified on all associated sample results. Note: This flag is not applicable for matrix spike recoveries when the sample concentration is greater than 4x the spike added or for batch duplicate RPD when the sample concentrations are less than 5x the RL. (Metals only.)

R - Analytical results are from sample re-analysis.

RE - Analytical results are from sample re-extraction.

S - Analytical results are from modified screening analysis.

Report Format: DU Report with 'J' Qualifiers

Project Name:	FORMER COYNE TEXTILE	**Lab Number:**	L1928651
Project Number:	33525	**Report Date:**	07/03/19

REFERENCES

1 Test Methods for Evaluating Solid Waste: Physical/Chemical Methods. EPA SW-846. Third Edition. Updates I - IV, 2007.

121 Standard Methods for the Examination of Water and Wastewater. APHA-AWWA-WEF. Standard Methods Online.

LIMITATION OF LIABILITIES

Alpha Analytical performs services with reasonable care and diligence normal to the analytical testing laboratory industry. In the event of an error, the sole and exclusive responsibility of Alpha Analytical shall be to re-perform the work at it's own expense. In no event shall Alpha Analytical be held liable for any incidental, consequential or special damages, including but not limited to, damages in any way connected with the use of, interpretation of, information or analysis provided by Alpha Analytical.

We strongly urge our clients to comply with EPA protocol regarding sample volume, preservation, cooling, containers, sampling procedures, holding time and splitting of samples in the field.

Certification Information

The following analytes are not included in our Primary NELAP Scope of Accreditation:

Westborough Facility
EPA 624/624.1: m/p-xylene, o-xylene
EPA 8260C: NPW: 1,2,4,5-Tetramethylbenzene; 4-Ethyltoluene, Azobenzene; SCM: Iodomethane (methyl iodide), Methyl methacrylate, 1,2,4,5-Tetramethylbenzene; 4-Ethyltoluene.
EPA 8270D: NPW: Dimethylnaphthalene,1,4-Diphenylhydrazine; SCM: Dimethylnaphthalene,1,4-Diphenylhydrazine.

EPA 6860: SCM: Perchlorate

SM4500: NPW: Amenable Cyanide; SCM: Total Phosphorus, TKN, NO2, NO3.

Mansfield Facility
SM 2540D: TSS
EPA 8082A: NPW: PCB: 1, 5, 31, 87,101, 110, 141, 151, 153, 180, 183, 187.
EPA TO-15: Halothane, 2,4,4-Trimethyl-2-pentene, 2,4,4-Trimethyl-1-pentene, Thiophene, 2-Methylthiophene, 3-Methylthiophene, 2-Ethylthiophene, 1,2,3-Trimethylbenzene, Indan, Indene, 1,2,4,5-Tetramethylbenzene, Benzothiophene, 1-Methylnaphthalene.
Biological Tissue Matrix: EPA 3050B

The following analytes are included in our Massachusetts DEP Scope of Accreditation

Westborough Facility:

Drinking Water
EPA 300.0: Chloride, Nitrate-N, Fluoride, Sulfate; **EPA 353.2**: Nitrate-N, Nitrite-N; **SM4500NO3-F**: Nitrate-N, Nitrite-N; **SM4500F-C, SM4500CN-CE, EPA 180.1, SM2130B, SM4500Cl-D, SM2320B, SM2540C, SM4500H-B**
EPA 332: Perchlorate; **EPA 524.2:** THMs and VOCs; **EPA 504.1:** EDB, DBCP.
Microbiology: **SM9215B; SM9223-P/A, SM9223B-Colilert-QT,SM9222D**.

Non-Potable Water
SM4500H,B, EPA 120.1, SM2510B, SM2540C, SM2320B, SM4500CL-E, SM4500F-BC, SM4500NH3-BH: Ammonia-N and Kjeldahl-N, **EPA 350.1**: Ammonia-N, **LACHAT 10-107-06-1-B**: Ammonia-N, **EPA 351.1, SM4500NO3-F, EPA 353.2**: Nitrate-N**, SM4500P-E, SM4500P-B, E, SM4500SO4-E, SM5220D, EPA 410.4, SM5210B, SM5310C, SM4500CL-D, EPA 1664, EPA 420.1, SM4500-CN-CE, SM2540D, EPA 300: Chloride, Sulfate, Nitrate.**
EPA 624.1: Volatile Halocarbons & Aromatics,
EPA 608.3: Chlordane, Toxaphene, Aldrin, alpha-BHC, beta-BHC, gamma-BHC, delta-BHC, Dieldrin, DDD, DDE, DDT, Endosulfan I, Endosulfan II, Endosulfan sulfate, Endrin, Endrin Aldehyde, Heptachlor, Heptachlor Epoxide, PCBs
EPA 625.1: SVOC (Acid/Base/Neutral Extractables), **EPA 600/4-81-045**: PCB-Oil.
Microbiology: **SM9223B-Colilert-QT; Enterolert-QT, SM9221E, EPA 1600, EPA 1603.**

Mansfield Facility:

Drinking Water
EPA 200.7: Al, Ba, Cd, Cr, Cu, Fe, Mn, Ni, Na, Ag, Ca, Zn. **EPA 200.8:** Al, Sb, As, Ba, Be, Cd, Cr, Cu, Pb, Mn, Ni, Se, Ag, TL, Zn. **EPA 245.1** Hg.
EPA 522.

Non-Potable Water
EPA 200.7: Al, Sb, As, Be, Cd, Ca, Cr, Co, Cu, Fe, Pb, Mg, Mn, Mo, Ni, K, Se, Ag, Na, Sr, TL, Ti, V, Zn.
EPA 200.8: Al, Sb, As, Be, Cd, Cr, Cu, Fe, Pb, Mn, Ni, K, Se, Ag, Na, TL, Zn.
EPA 245.1 Hg.
SM2340B

For a complete listing of analytes and methods, please contact your Alpha Project Manager.

ALPHA

NEW YORK CHAIN OF CUSTODY

Westborough, MA 01581
8 Walkup Dr.
TEL: 508-898-9220
FAX: 508-898-9193

Mansfield, MA 02048
320 Forbes Blvd
TEL: 508-822-9300
FAX: 508-822-3288

Service Centers
Mahwah, NJ 07430: 35 Whitney Rd, Suite 5
Albany, NY 12205: 14 Walker Way
Tonawanda, NY 14150: 275 Cooper Ave, Suite 105

Page 1 of 1

Date Rec'd in Lab: 6/29/19

ALPHA Job #: L1928691

Project Information
Project Name: Former Coyne Textile
Project Location: 140 Cortland Ave, Syracuse
Project #: 33525
(Use Project name as Project #) ☐
Project Manager: Meghan Platt
ALPHAQuote #:

Turn Around Time
Standard ☐ Due Date:
Rush (only if pre approved) ☒ # of Days: 3 days

Client Information
Client: Ranalli / Taylor
Address:
Phone:
Fax:
Email: kehmann@chacompanies.com

Deliverables
☐ ASP-A ☐ ASP-B
☐ EQuIS (1 File) ☒ EQuIS (4 File)
☐ Other

Regulatory Requirement
☐ NY TOGS ☐ NY Part 375
☐ AWQ Standards ☐ NY CP-51
☐ NY Restricted Use ☐ Other
☐ NY Unrestricted Use
☐ NYC Sewer Discharge

Billing Information
☒ Same as Client Info
PO #: Bill to Ranalli / Taylor

Disposal Site Information
Please identify below location of applicable disposal facilities.
Disposal Facility:
☐ NJ ☒ NY
☐ Other:

These samples have been previously analyzed by Alpha ☐

Other project specific requirements/comments:
Bill to Ranalli / Taylor

Please specify Metals or TAL: TAL Metals

Sample Filtration
☐ Done
☐ Lab to do
Preservation
☐ Lab to do
(Please Specify below)

ALPHA Lab ID (Lab Use Only)	Sample ID	Collection Date	Collection Time	Sample Matrix	Sampler's Initials	NYTCL-8260	NYTCL-8260	Total Solids	TAL Metals	NYTCL-8270	1,4-Dioxane-SIM			Sample Specific Comments	Total Bottles
28691 -01	SOIL - B-200	6-28-19	0930	Soil	KE	X	X	X	X	X	X				
02	SOIL - B-201	↓	0950	↓	KE	X	X	X	X	X					
03	SOIL - SW-200	↓	1005	↓	KE	X	X	X	X	X	X				
04	SOIL - SW 201	↓	1020	↓	KE	X	X	X	X	X	X				
05	SOIL - SW-202	↓	1035	↓	KE	X	X	X	X	X					
06	SOIL - SW-203	↓	1050	↓	KE	X	X	X	X	X					

Preservative Code:
A = None
B = HCl
C = HNO_3
D = H_2SO_4
E = NaOH
F = MeOH
G = $NaHSO_4$
H = $Na_2S_2O_3$
K/E = Zn Ac/NaOH
O = Other

Container Code
P = Plastic
A = Amber Glass
V = Vial
G = Glass
B = Bacteria Cup
C = Cube
O = Other
E = Encore
D = BOD Bottle

Westboro: Certification No: MA935
Mansfield: Certification No: MA015

Container Type	V	V	P	A	A	A		
Preservative	F	D	A	A	A	A		

Relinquished By:	Date/Time	Received By:	Date/Time
Samantha Mellon	6/28/2019 1235	[signature]	6/28/19 1530
[signature]	6/28/19 1330	[signature]	6/29/19 01:40

Please print clearly, legibly and completely. Samples can not be logged in and turnaround time clock will not start until any ambiguities are resolved. BY EXECUTING THIS COC, THE CLIENT HAS READ AND AGREES TO BE BOUND BY ALPHA'S TERMS & CONDITIONS. (See reverse side.)

Form No: 01-25 HC (rev. 30-Sept-2013)

Quantitation Report (QT Reviewed)

Data Path : I:\VOLATILES\VOA123\2019\190701N\
Data File : V23190701N07.D
Acq On : 01 Jul 2019 08:45 pm
Operator : VOA123:NLK
Sample : l1928651-01D,31H,6.09,5,0.010,,a
Misc : WG1255655,ICAL15898
ALS Vial : 7 Sample Multiplier: 1

Quant Time: Jul 02 08:23:47 2019
Quant Method : I:\VOLATILES\VOA123\2019\190701N\V123_190621_8260.m
Quant Title : VOLATILES BY GC/MS
QLast Update : Tue Jun 25 09:48:51 2019
Response via : Initial Calibration

Sub List : 8260-CurveSoil - Megamix plus Diox1N\V23190701N01.D•

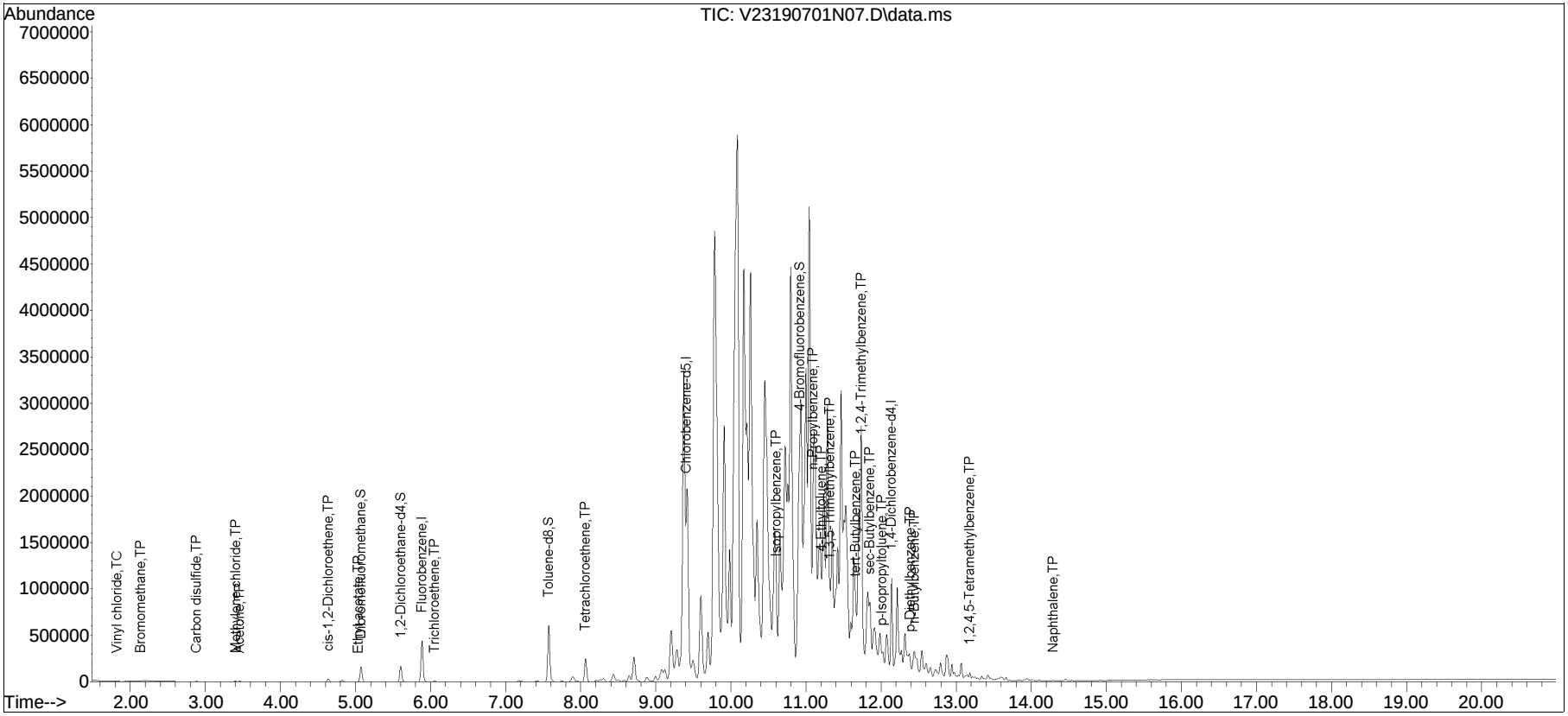

Quantitation Report (QT Reviewed)

Data Path : I:\VOLATILES\VOA123\2019\190702A\
Data File : V23190702A20.D
Acq On : 02 Jul 2019 04:22 pm
Operator : VOA123:AD
Sample : l1928651-04D,31H,5.65,5,0.010,,a
Misc : WG1255897,ICAL15898
ALS Vial : 20 Sample Multiplier: 1

Quant Time: Jul 02 18:52:51 2019
Quant Method : I:\VOLATILES\VOA123\2019\190702A\V123_190621_8260.m
Quant Title : VOLATILES BY GC/MS
QLast Update : Tue Jun 25 09:48:51 2019
Response via : Initial Calibration

Sub List : 8260-CurveSoil - Megamix plus Diox2A\V23190702A01.D•

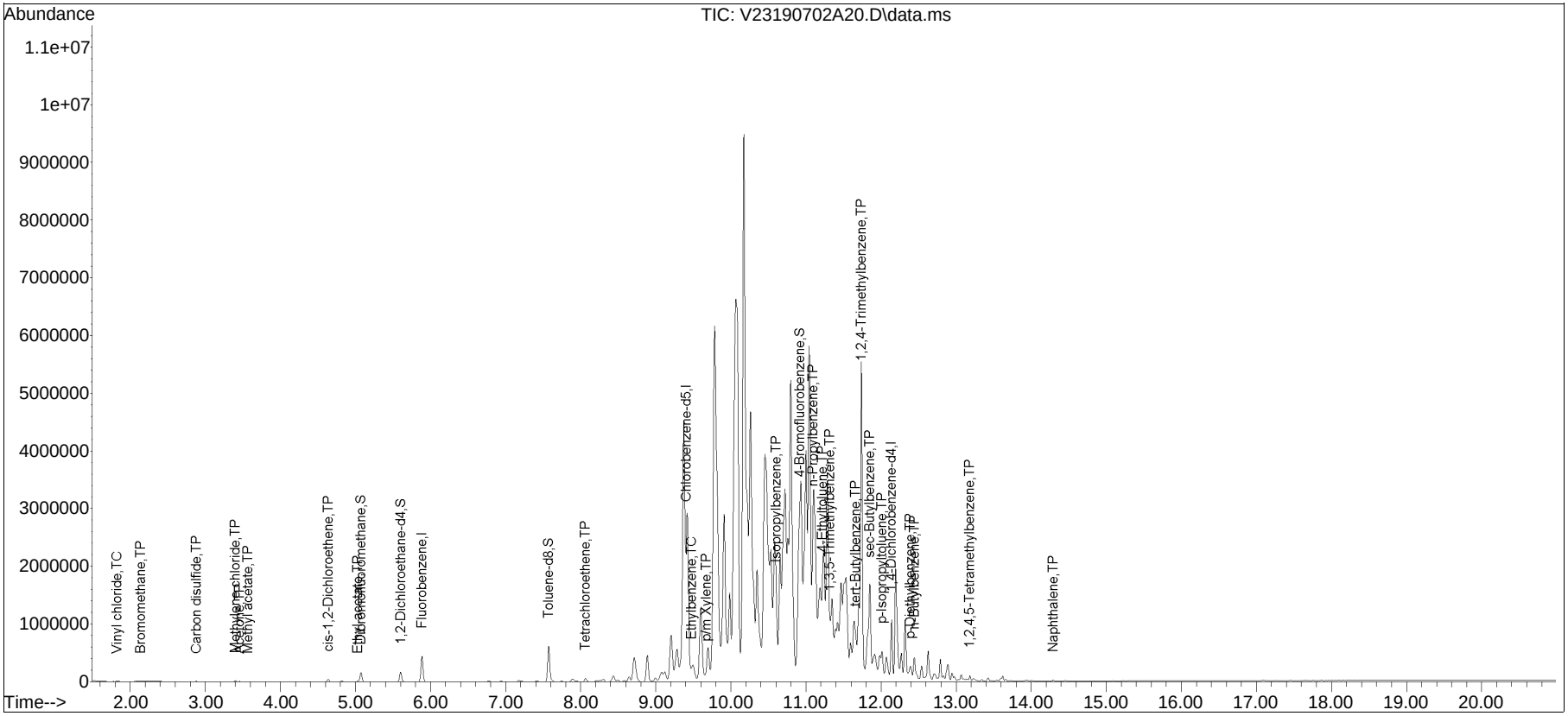

Quantitation Report (QT Reviewed)

Data Path : I:\VOLATILES\VOA123\2019\190702A\
Data File : V23190702A21.D
Acq On : 02 Jul 2019 04:48 pm
Operator : VOA123:AD
Sample : l1928651-05D,31H,4.98,5,0.005,,a
Misc : WG1255897,ICAL15898
ALS Vial : 21 Sample Multiplier: 1

Quant Time: Jul 02 18:54:22 2019
Quant Method : I:\VOLATILES\VOA123\2019\190702A\V123_190621_8260.m
Quant Title : VOLATILES BY GC/MS
QLast Update : Tue Jun 25 09:48:51 2019
Response via : Initial Calibration

Sub List : 8260-CurveSoil - Megamix plus Diox2A\V23190702A01.D•

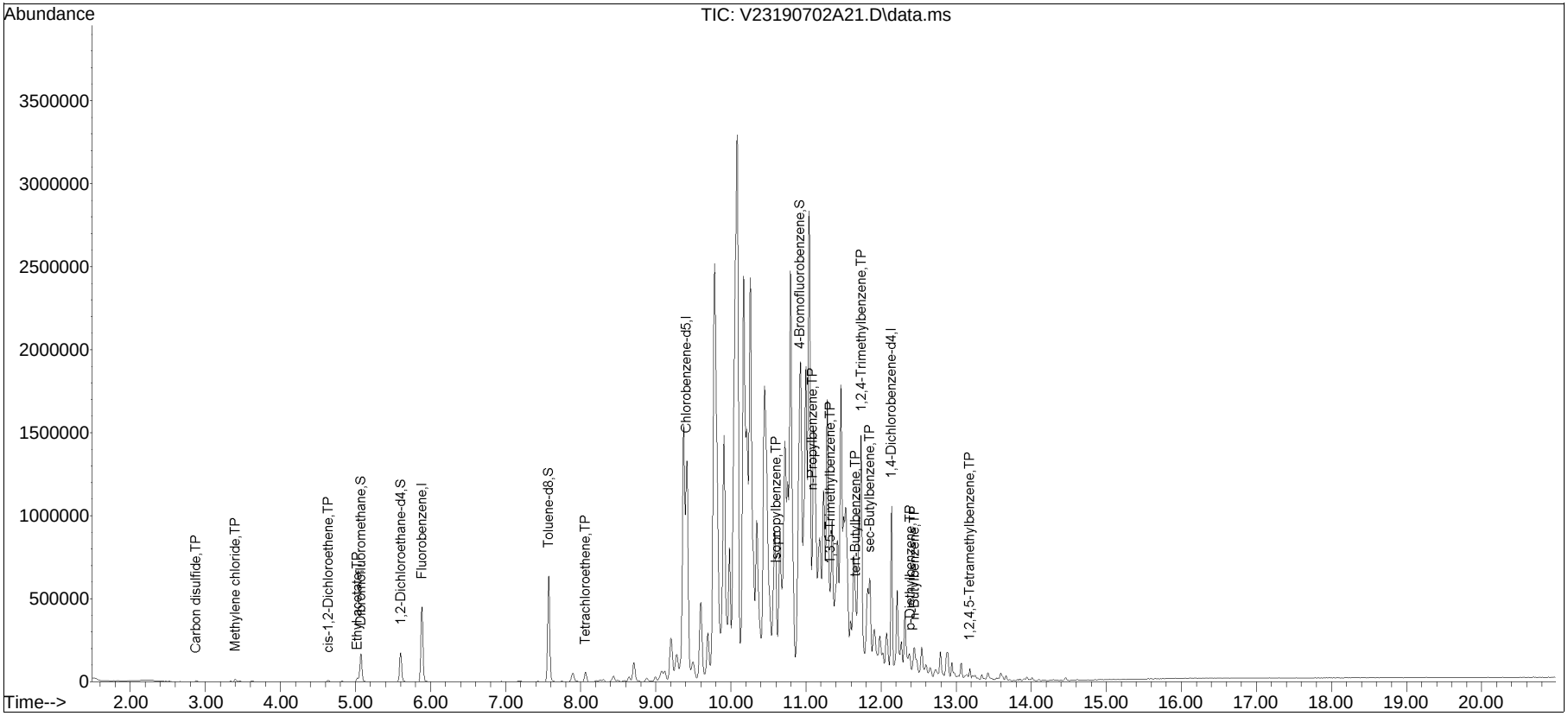

Quantitation Report (QT Reviewed)

Data Path : I:\VOLATILES\VOA123\2019\190702A\
Data File : V23190702A22.D
Acq On : 02 Jul 2019 05:13 pm
Operator : VOA123:AD
Sample : l1928651-06D,31H,5.72,5,0.010,,a
Misc : WG1255897,ICAL15898
ALS Vial : 22 Sample Multiplier: 1

Quant Time: Jul 02 18:57:38 2019
Quant Method : I:\VOLATILES\VOA123\2019\190702A\V123_190621_8260.m
Quant Title : VOLATILES BY GC/MS
QLast Update : Tue Jun 25 09:48:51 2019
Response via : Initial Calibration

Sub List : 8260-CurveSoil - Megamix plus Diox2A\V23190702A01.D•

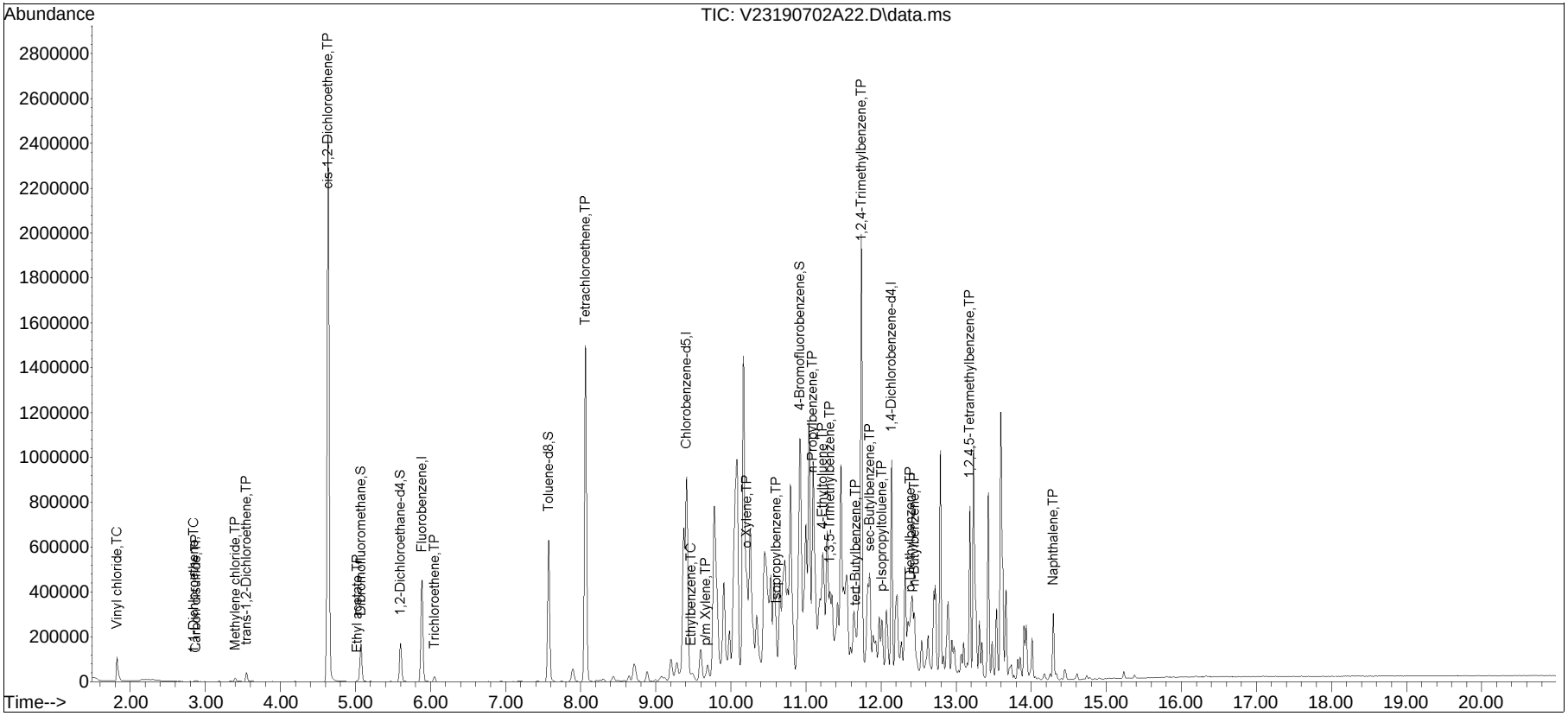

ANALYTICAL REPORT

Lab Number:	L1931047
Client:	CHA Companies One Park Place 300 South State St., Suite 600 Syracuse, NY 13202
ATTN:	Meghan Platt
Phone:	(315) 471-3920
Project Name:	FORMER COYNE TEXTILE
Project Number:	33525
Report Date:	07/30/19

The original project report/data package is held by Alpha Analytical. This report/data package is paginated and should be reproduced only in its entirety. Alpha Analytical holds no responsibility for results and/or data that are not consistent with the original.

Certifications & Approvals: MA (M-MA086), NH NELAP (2064), CT (PH-0574), IL (200077), ME (MA00086), MD (348), NJ (MA935), NY (11148), NC (25700/666), PA (68-03671), RI (LAO00065), TX (T104704476), VT (VT-0935), VA (460195), USDA (Permit #P330-17-00196).

Eight Walkup Drive, Westborough, MA 01581-1019
508-898-9220 (Fax) 508-898-9193 800-624-9220 - www.alphalab.com

Project Name: FORMER COYNE TEXTILE
Project Number: 33525

Lab Number: L1931047
Report Date: 07/30/19

Alpha Sample ID	Client ID	Matrix	Sample Location	Collection Date/Time	Receive Date
L1931047-01	SOIL-B-200	SOIL	140 CORTLAND AVE., SYRACUSE	06/28/19 09:30	06/28/19
L1931047-02	SOIL-B-201	SOIL	140 CORTLAND AVE., SYRACUSE	06/28/19 09:50	06/28/19
L1931047-03	SOIL-SW-200	SOIL	140 CORTLAND AVE., SYRACUSE	06/28/19 10:05	06/28/19
L1931047-04	SOIL-SW-201	SOIL	140 CORTLAND AVE., SYRACUSE	06/28/19 10:20	06/28/19
L1931047-05	SOIL-SW-202	SOIL	140 CORTLAND AVE., SYRACUSE	06/28/19 10:35	06/28/19
L1931047-06	SOIL-SW-203	SOIL	140 CORTLAND AVE., SYRACUSE	06/28/19 10:50	06/28/19

Project Name:	FORMER COYNE TEXTILE	**Lab Number:**	L1931047
Project Number:	33525	**Report Date:**	07/30/19

Case Narrative

The samples were received in accordance with the Chain of Custody and no significant deviations were encountered during the preparation or analysis unless otherwise noted. Sample Receipt, Container Information, and the Chain of Custody are located at the back of the report.

Results contained within this report relate only to the samples submitted under this Alpha Lab Number and meet NELAP requirements for all NELAP accredited parameters unless otherwise noted in the following narrative. The data presented in this report is organized by parameter (i.e. VOC, SVOC, etc.). Sample specific Quality Control data (i.e. Surrogate Spike Recovery) is reported at the end of the target analyte list for each individual sample, followed by the Laboratory Batch Quality Control at the end of each parameter. Tentatively Identified Compounds (TICs), if requested, are reported for compounds identified to be present and are not part of the method/program Target Compound List, even if only a subset of the TCL are being reported. If a sample was re-analyzed or re-extracted due to a required quality control corrective action and if both sets of data are reported, the Laboratory ID of the re-analysis or re-extraction is designated with an "R" or "RE", respectively.

When multiple Batch Quality Control elements are reported (e.g. more than one LCS), the associated samples for each element are noted in the grey shaded header line of each data table. Any Laboratory Batch, Sample Specific % recovery or RPD value that is outside the listed Acceptance Criteria is bolded in the report. In reference to questions H (CAM) or 4 (RCP) when "NO" is checked, the performance criteria for CAM and RCP methods allow for some quality control failures to occur and still be within method compliance. In these instances, the specific failure is not narrated but noted in the associated QC Outlier Summary Report, located directly after the Case Narrative. QC information is also incorporated in the Data Usability Assessment table (Format 11) of our Data Merger tool, where it can be reviewed in conjunction with the sample result, associated regulatory criteria and any associated data usability implications.

Soil/sediments, solids and tissues are reported on a dry weight basis unless otherwise noted. Definitions of all data qualifiers and acronyms used in this report are provided in the Glossary located at the back of the report.

HOLD POLICY - For samples submitted on hold, Alpha's policy is to hold samples (with the exception of Air canisters) free of charge for 21 calendar days from the date the project is completed. After 21 calendar days, we will dispose of all samples submitted including those put on hold unless you have contacted your Alpha Project Manager and made arrangements for Alpha to continue to hold the samples. Air canisters will be disposed after 3 business days from the date the project is completed.

Please contact Project Management at 800-624-9220 with any questions.

Project Name:	FORMER COYNE TEXTILE	**Lab Number:**	L1931047
Project Number:	33525	**Report Date:**	07/30/19

Case Narrative (continued)

Report Submission

All non-detect (ND) or estimated concentrations (J-qualified) have been quantitated to the limit noted in the MDL column.

PCBs

L1931047-01, -02, -03, -04, -05, and -06 were extracted with the method required holding time exceeded.

L1931047-01, -05, and -06: The surrogate recoveries are below the acceptance criteria for 2,4,5,6-tetrachloro-m-xylene (0%) and decachlorobiphenyl (0%) due to the dilution required to quantitate the sample. Re-extraction was not required; therefore, the results of the original analysis are reported.

I, the undersigned, attest under the pains and penalties of perjury that, to the best of my knowledge and belief and based upon my personal inquiry of those responsible for providing the information contained in this analytical report, such information is accurate and complete. This certificate of analysis is not complete unless this page accompanies any and all pages of this report.

Authorized Signature: Lisa Westerlind

Title: Technical Director/Representative Date: 07/30/19

ORGANICS

PCBS

Project Name: FORMER COYNE TEXTILE **Lab Number:** L1931047

Project Number: 33525 **Report Date:** 07/30/19

SAMPLE RESULTS

Lab ID: L1931047-01 D
Client ID: SOIL-B-200
Sample Location: 140 CORTLAND AVE., SYRACUSE

Date Collected: 06/28/19 09:30
Date Received: 06/28/19
Field Prep: Not Specified

Sample Depth:
Matrix: Soil
Analytical Method: 1,8082A
Analytical Date: 07/28/19 15:48
Analyst: WR
Percent Solids: 62%

Extraction Method: EPA 3546
Extraction Date: 07/16/19 11:39
Cleanup Method: EPA 3665A
Cleanup Date: 07/17/19
Cleanup Method: EPA 3660B
Cleanup Date: 07/17/19

Parameter	Result	Qualifier	Units	RL	MDL	Dilution Factor	Column
Polychlorinated Biphenyls by GC - Westborough Lab							
Aroclor 1016	ND		ug/kg	531	47.2	10	A
Aroclor 1221	ND		ug/kg	531	53.2	10	A
Aroclor 1232	ND		ug/kg	531	113.	10	A
Aroclor 1242	ND		ug/kg	531	71.6	10	A
Aroclor 1248	3760		ug/kg	531	79.7	10	B
Aroclor 1254	ND		ug/kg	531	58.1	10	A
Aroclor 1260	ND		ug/kg	531	98.2	10	A
Aroclor 1262	ND		ug/kg	531	67.5	10	A
Aroclor 1268	ND		ug/kg	531	55.0	10	A
PCBs, Total	3760		ug/kg	531	47.2	10	B

Surrogate	% Recovery	Qualifier	Acceptance Criteria	Column
2,4,5,6-Tetrachloro-m-xylene	**0**	Q	30-150	A
Decachlorobiphenyl	**0**	Q	30-150	A
2,4,5,6-Tetrachloro-m-xylene	**0**	Q	30-150	B
Decachlorobiphenyl	**0**	Q	30-150	B

Project Name: FORMER COYNE TEXTILE **Lab Number:** L1931047

Project Number: 33525 **Report Date:** 07/30/19

SAMPLE RESULTS

Lab ID: L1931047-02
Client ID: SOIL-B-201
Sample Location: 140 CORTLAND AVE., SYRACUSE

Date Collected: 06/28/19 09:50
Date Received: 06/28/19
Field Prep: Not Specified

Sample Depth:
Matrix: Soil
Analytical Method: 1,8082A
Analytical Date: 07/26/19 21:15
Analyst: WR
Percent Solids: 62%

Extraction Method: EPA 3546
Extraction Date: 07/16/19 11:39
Cleanup Method: EPA 3665A
Cleanup Date: 07/17/19
Cleanup Method: EPA 3660B
Cleanup Date: 07/17/19

Parameter	Result	Qualifier	Units	RL	MDL	Dilution Factor	Column
Polychlorinated Biphenyls by GC - Westborough Lab							
Aroclor 1016	ND		ug/kg	52.9	4.70	1	A
Aroclor 1221	ND		ug/kg	52.9	5.30	1	A
Aroclor 1232	ND		ug/kg	52.9	11.2	1	A
Aroclor 1242	ND		ug/kg	52.9	7.13	1	A
Aroclor 1248	890		ug/kg	52.9	7.93	1	A
Aroclor 1254	276		ug/kg	52.9	5.78	1	A
Aroclor 1260	48.5	J	ug/kg	52.9	9.77	1	A
Aroclor 1262	ND		ug/kg	52.9	6.72	1	A
Aroclor 1268	ND		ug/kg	52.9	5.48	1	A
PCBs, Total	1210	J	ug/kg	52.9	4.70	1	A

Surrogate	% Recovery	Qualifier	Acceptance Criteria	Column
2,4,5,6-Tetrachloro-m-xylene	64		30-150	A
Decachlorobiphenyl	62		30-150	A
2,4,5,6-Tetrachloro-m-xylene	52		30-150	B
Decachlorobiphenyl	59		30-150	B

Project Name: FORMER COYNE TEXTILE **Lab Number:** L1931047

Project Number: 33525 **Report Date:** 07/30/19

SAMPLE RESULTS

Lab ID: L1931047-03
Client ID: SOIL-SW-200
Sample Location: 140 CORTLAND AVE., SYRACUSE

Date Collected: 06/28/19 10:05
Date Received: 06/28/19
Field Prep: Not Specified

Sample Depth:
Matrix: Soil
Analytical Method: 1,8082A
Analytical Date: 07/26/19 21:27
Analyst: WR
Percent Solids: 86%

Extraction Method: EPA 3546
Extraction Date: 07/16/19 11:39
Cleanup Method: EPA 3665A
Cleanup Date: 07/17/19
Cleanup Method: EPA 3660B
Cleanup Date: 07/17/19

Parameter	Result	Qualifier	Units	RL	MDL	Dilution Factor	Column
Polychlorinated Biphenyls by GC - Westborough Lab							
Aroclor 1016	ND		ug/kg	37.5	3.33	1	A
Aroclor 1221	ND		ug/kg	37.5	3.75	1	A
Aroclor 1232	ND		ug/kg	37.5	7.94	1	A
Aroclor 1242	ND		ug/kg	37.5	5.05	1	A
Aroclor 1248	ND		ug/kg	37.5	5.62	1	A
Aroclor 1254	ND		ug/kg	37.5	4.10	1	A
Aroclor 1260	ND		ug/kg	37.5	6.92	1	A
Aroclor 1262	ND		ug/kg	37.5	4.76	1	A
Aroclor 1268	ND		ug/kg	37.5	3.88	1	A
PCBs, Total	ND		ug/kg	37.5	3.33	1	A

Surrogate	% Recovery	Qualifier	Acceptance Criteria	Column
2,4,5,6-Tetrachloro-m-xylene	80		30-150	A
Decachlorobiphenyl	73		30-150	A
2,4,5,6-Tetrachloro-m-xylene	66		30-150	B
Decachlorobiphenyl	63		30-150	B

Project Name: FORMER COYNE TEXTILE **Lab Number:** L1931047

Project Number: 33525 **Report Date:** 07/30/19

SAMPLE RESULTS

Lab ID: L1931047-04 D
Client ID: SOIL-SW-201
Sample Location: 140 CORTLAND AVE., SYRACUSE

Date Collected: 06/28/19 10:20
Date Received: 06/28/19
Field Prep: Not Specified

Sample Depth:
Matrix: Soil
Analytical Method: 1,8082A
Analytical Date: 07/29/19 13:32
Analyst: WR
Percent Solids: 75%

Extraction Method: EPA 3546
Extraction Date: 07/16/19 11:39
Cleanup Method: EPA 3665A
Cleanup Date: 07/17/19
Cleanup Method: EPA 3660B
Cleanup Date: 07/17/19

Parameter	Result	Qualifier	Units	RL	MDL	Dilution Factor	Column
Polychlorinated Biphenyls by GC - Westborough Lab							
Aroclor 1016	ND		ug/kg	84.3	7.49	2	A
Aroclor 1221	ND		ug/kg	84.3	8.45	2	A
Aroclor 1232	ND		ug/kg	84.3	17.9	2	A
Aroclor 1242	ND		ug/kg	84.3	11.4	2	A
Aroclor 1248	858		ug/kg	84.3	12.6	2	B
Aroclor 1254	ND		ug/kg	84.3	9.23	2	A
Aroclor 1260	ND		ug/kg	84.3	15.6	2	A
Aroclor 1262	ND		ug/kg	84.3	10.7	2	A
Aroclor 1268	ND		ug/kg	84.3	8.74	2	A
PCBs, Total	858		ug/kg	84.3	7.49	2	B

Surrogate	% Recovery	Qualifier	Acceptance Criteria	Column
2,4,5,6-Tetrachloro-m-xylene	65		30-150	A
Decachlorobiphenyl	55		30-150	A
2,4,5,6-Tetrachloro-m-xylene	65		30-150	B
Decachlorobiphenyl	59		30-150	B

Project Name: FORMER COYNE TEXTILE **Lab Number:** L1931047

Project Number: 33525 **Report Date:** 07/30/19

SAMPLE RESULTS

Lab ID: L1931047-05 D
Client ID: SOIL-SW-202
Sample Location: 140 CORTLAND AVE., SYRACUSE

Date Collected: 06/28/19 10:35
Date Received: 06/28/19
Field Prep: Not Specified

Sample Depth:
Matrix: Soil
Analytical Method: 1,8082A
Analytical Date: 07/28/19 16:00
Analyst: WR
Percent Solids: 73%

Extraction Method: EPA 3546
Extraction Date: 07/16/19 11:39
Cleanup Method: EPA 3665A
Cleanup Date: 07/17/19
Cleanup Method: EPA 3660B
Cleanup Date: 07/17/19

Parameter	Result	Qualifier	Units	RL	MDL	Dilution Factor	Column
Polychlorinated Biphenyls by GC - Westborough Lab							
Aroclor 1016	ND		ug/kg	901	80.0	20	A
Aroclor 1221	ND		ug/kg	901	90.3	20	A
Aroclor 1232	ND		ug/kg	901	191.	20	A
Aroclor 1242	ND		ug/kg	901	122.	20	A
Aroclor 1248	4690		ug/kg	901	135.	20	B
Aroclor 1254	ND		ug/kg	901	98.6	20	A
Aroclor 1260	ND		ug/kg	901	166.	20	A
Aroclor 1262	ND		ug/kg	901	114.	20	A
Aroclor 1268	ND		ug/kg	901	93.4	20	A
PCBs, Total	4690		ug/kg	901	80.0	20	B

Surrogate	% Recovery	Qualifier	Acceptance Criteria	Column
2,4,5,6-Tetrachloro-m-xylene	**0**	Q	30-150	A
Decachlorobiphenyl	**0**	Q	30-150	A
2,4,5,6-Tetrachloro-m-xylene	**0**	Q	30-150	B
Decachlorobiphenyl	**0**	Q	30-150	B

Project Name: FORMER COYNE TEXTILE **Lab Number:** L1931047

Project Number: 33525 **Report Date:** 07/30/19

SAMPLE RESULTS

Lab ID: L1931047-06 D
Client ID: SOIL-SW-203
Sample Location: 140 CORTLAND AVE., SYRACUSE

Date Collected: 06/28/19 10:50
Date Received: 06/28/19
Field Prep: Not Specified

Sample Depth:
Matrix: Soil
Analytical Method: 1,8082A
Analytical Date: 07/28/19 15:35
Analyst: WR
Percent Solids: 80%

Extraction Method: EPA 3546
Extraction Date: 07/16/19 11:39
Cleanup Method: EPA 3665A
Cleanup Date: 07/17/19
Cleanup Method: EPA 3660B
Cleanup Date: 07/17/19

Parameter	Result	Qualifier	Units	RL	MDL	Dilution Factor	Column
Polychlorinated Biphenyls by GC - Westborough Lab							
Aroclor 1016	ND		ug/kg	408	36.2	10	A
Aroclor 1221	ND		ug/kg	408	40.9	10	A
Aroclor 1232	ND		ug/kg	408	86.5	10	A
Aroclor 1242	ND		ug/kg	408	55.0	10	A
Aroclor 1248	1720		ug/kg	408	61.2	10	B
Aroclor 1254	ND		ug/kg	408	44.6	10	A
Aroclor 1260	ND		ug/kg	408	75.4	10	A
Aroclor 1262	ND		ug/kg	408	51.8	10	A
Aroclor 1268	ND		ug/kg	408	42.3	10	A
PCBs, Total	1720		ug/kg	408	36.2	10	B

Surrogate	% Recovery	Qualifier	Acceptance Criteria	Column
2,4,5,6-Tetrachloro-m-xylene	**0**	Q	30-150	A
Decachlorobiphenyl	**0**	Q	30-150	A
2,4,5,6-Tetrachloro-m-xylene	**0**	Q	30-150	B
Decachlorobiphenyl	**0**	Q	30-150	B

Project Name: FORMER COYNE TEXTILE
Project Number: 33525
Lab Number: L1931047
Report Date: 07/30/19

Method Blank Analysis
Batch Quality Control

Analytical Method: 1,8082A
Analytical Date: 07/16/19 12:19
Analyst: WR

Extraction Method: EPA 3546
Extraction Date: 07/16/19 01:39
Cleanup Method: EPA 3665A
Cleanup Date: 07/16/19
Cleanup Method: EPA 3660B
Cleanup Date: 07/16/19

Parameter	Result	Qualifier	Units	RL	MDL	Column
Polychlorinated Biphenyls by GC - Westborough Lab for sample(s): 01-06 Batch: WG1260226-1						
Aroclor 1016	ND		ug/kg	31.4	2.79	A
Aroclor 1221	ND		ug/kg	31.4	3.15	A
Aroclor 1232	ND		ug/kg	31.4	6.66	A
Aroclor 1242	ND		ug/kg	31.4	4.23	A
Aroclor 1248	ND		ug/kg	31.4	4.71	A
Aroclor 1254	ND		ug/kg	31.4	3.44	A
Aroclor 1260	ND		ug/kg	31.4	5.80	A
Aroclor 1262	ND		ug/kg	31.4	3.99	A
Aroclor 1268	ND		ug/kg	31.4	3.25	A
PCBs, Total	ND		ug/kg	31.4	2.79	A

Surrogate	%Recovery	Qualifier	Acceptance Criteria	Column
2,4,5,6-Tetrachloro-m-xylene	71		30-150	A
Decachlorobiphenyl	48		30-150	A
2,4,5,6-Tetrachloro-m-xylene	71		30-150	B
Decachlorobiphenyl	58		30-150	B

Lab Control Sample Analysis

Batch Quality Control

Project Name: FORMER COYNE TEXTILE

Project Number: 33525

Lab Number: L1931047

Report Date: 07/30/19

Parameter	LCS %Recovery	Qual	LCSD %Recovery	Qual	%Recovery Limits	RPD	Qual	RPD Limits	Column
Polychlorinated Biphenyls by GC - Westborough Lab Associated sample(s): 01-06 Batch: WG1260226-2 WG1260226-3									
Aroclor 1016	84		74		40-140	13		50	A
Aroclor 1260	68		63		40-140	8		50	A

Surrogate	LCS %Recovery	Qual	LCSD %Recovery	Qual	Acceptance Criteria	Column
2,4,5,6-Tetrachloro-m-xylene	78		68		30-150	A
Decachlorobiphenyl	51		47		30-150	A
2,4,5,6-Tetrachloro-m-xylene	76		66		30-150	B
Decachlorobiphenyl	62		56		30-150	B

INORGANICS
&
MISCELLANEOUS

Project Name: FORMER COYNE TEXTILE
Project Number: 33525
Lab Number: L1931047
Report Date: 07/30/19

SAMPLE RESULTS

Lab ID: L1931047-01
Client ID: SOIL-B-200
Sample Location: 140 CORTLAND AVE., SYRACUSE
Sample Depth:
Matrix: Soil

Date Collected: 06/28/19 09:30
Date Received: 06/28/19
Field Prep: Not Specified

Parameter	Result	Qualifier	Units	RL	MDL	Dilution Factor	Date Prepared	Date Analyzed	Analytical Method	Analyst
General Chemistry - Westborough Lab										
Solids, Total	62.4		%	0.100	NA	1	-	06/29/19 10:40	121,2540G	RI

Project Name: FORMER COYNE TEXTILE
Project Number: 33525
Lab Number: L1931047
Report Date: 07/30/19

SAMPLE RESULTS

Lab ID: L1931047-02
Client ID: SOIL-B-201
Sample Location: 140 CORTLAND AVE., SYRACUSE
Sample Depth:
Matrix: Soil

Date Collected: 06/28/19 09:50
Date Received: 06/28/19
Field Prep: Not Specified

Parameter	Result	Qualifier	Units	RL	MDL	Dilution Factor	Date Prepared	Date Analyzed	Analytical Method	Analyst
General Chemistry - Westborough Lab										
Solids, Total	61.6		%	0.100	NA	1	-	06/29/19 10:40	121,2540G	RI

Project Name: FORMER COYNE TEXTILE
Project Number: 33525
Lab Number: L1931047
Report Date: 07/30/19

SAMPLE RESULTS

Lab ID: L1931047-03
Client ID: SOIL-SW-200
Sample Location: 140 CORTLAND AVE., SYRACUSE
Sample Depth:
Matrix: Soil

Date Collected: 06/28/19 10:05
Date Received: 06/28/19
Field Prep: Not Specified

Parameter	Result	Qualifier	Units	RL	MDL	Dilution Factor	Date Prepared	Date Analyzed	Analytical Method	Analyst
General Chemistry - Westborough Lab										
Solids, Total	85.5		%	0.100	NA	1	-	06/29/19 10:40	121,2540G	RI

Project Name: FORMER COYNE TEXTILE
Project Number: 33525
Lab Number: L1931047
Report Date: 07/30/19

SAMPLE RESULTS

Lab ID: L1931047-04
Client ID: SOIL-SW-201
Sample Location: 140 CORTLAND AVE., SYRACUSE
Sample Depth:
Matrix: Soil
Date Collected: 06/28/19 10:20
Date Received: 06/28/19
Field Prep: Not Specified

Parameter	Result	Qualifier	Units	RL	MDL	Dilution Factor	Date Prepared	Date Analyzed	Analytical Method	Analyst
General Chemistry - Westborough Lab										
Solids, Total	74.9		%	0.100	NA	1	-	06/29/19 10:40	121,2540G	RI

Project Name: FORMER COYNE TEXTILE
Project Number: 33525
Lab Number: L1931047
Report Date: 07/30/19

SAMPLE RESULTS

Lab ID: L1931047-05
Client ID: SOIL-SW-202
Sample Location: 140 CORTLAND AVE., SYRACUSE
Sample Depth:
Matrix: Soil

Date Collected: 06/28/19 10:35
Date Received: 06/28/19
Field Prep: Not Specified

Parameter	Result	Qualifier	Units	RL	MDL	Dilution Factor	Date Prepared	Date Analyzed	Analytical Method	Analyst
General Chemistry - Westborough Lab										
Solids, Total	72.7		%	0.100	NA	1	-	06/29/19 10:40	121,2540G	RI

Project Name: FORMER COYNE TEXTILE
Project Number: 33525
Lab Number: L1931047
Report Date: 07/30/19

SAMPLE RESULTS

Lab ID: L1931047-06
Client ID: SOIL-SW-203
Sample Location: 140 CORTLAND AVE., SYRACUSE
Sample Depth:
Matrix: Soil

Date Collected: 06/28/19 10:50
Date Received: 06/28/19
Field Prep: Not Specified

Parameter	Result	Qualifier	Units	RL	MDL	Dilution Factor	Date Prepared	Date Analyzed	Analytical Method	Analyst
General Chemistry - Westborough Lab										
Solids, Total	79.6		%	0.100	NA	1	-	06/29/19 10:40	121,2540G	RI

Lab Duplicate Analysis

Batch Quality Control

Project Name: FORMER COYNE TEXTILE

Project Number: 33525

Lab Number: L1931047

Report Date: 07/30/19

Parameter	Native Sample	Duplicate Sample	Units	RPD	Qual	RPD Limits
General Chemistry - Westborough Lab Associated sample(s): 01-06 QC Batch ID: WG1254824-1 QC Sample: L1928567-03 Client ID: DUP Sample						
Solids, Total	77.6	76.5	%	1		20

Project Name: FORMER COYNE TEXTILE
Project Number: 33525

Lab Number: L1931047
Report Date: 07/30/19

Sample Receipt and Container Information

Were project specific reporting limits specified? YES

Cooler Information

Cooler	Custody Seal
A	Absent

Container Information

Container ID	Container Type	Cooler	Initial pH	Final pH	Temp deg C	Pres	Seal	Frozen Date/Time	Analysis(*)
L1931047-01A	Glass 250ml/8oz unpreserved	A	NA		3.1	Y	Absent		NYTCL-8082(14)
L1931047-02A	Glass 250ml/8oz unpreserved	A	NA		3.1	Y	Absent		NYTCL-8082(14)
L1931047-03A	Glass 250ml/8oz unpreserved	A	NA		3.1	Y	Absent		NYTCL-8082(14)
L1931047-04A	Glass 250ml/8oz unpreserved	A	NA		3.1	Y	Absent		NYTCL-8082(14)
L1931047-05A	Glass 250ml/8oz unpreserved	A	NA		3.1	Y	Absent		NYTCL-8082(14)
L1931047-06A	Glass 250ml/8oz unpreserved	A	NA		3.1	Y	Absent		NYTCL-8082(14)

*Values in parentheses indicate holding time in days

Project Name:	FORMER COYNE TEXTILE	**Lab Number:**	L1931047
Project Number:	33525	**Report Date:**	07/30/19

GLOSSARY

Acronyms

DL	- Detection Limit: This value represents the level to which target analyte concentrations are reported as estimated values, when those target analyte concentrations are quantified below the limit of quantitation (LOQ). The DL includes any adjustments from dilutions, concentrations or moisture content, where applicable. (DoD report formats only.)
EDL	- Estimated Detection Limit: This value represents the level to which target analyte concentrations are reported as estimated values, when those target analyte concentrations are quantified below the reporting limit (RL). The EDL includes any adjustments from dilutions, concentrations or moisture content, where applicable. The use of EDLs is specific to the analysis of PAHs using Solid-Phase Microextraction (SPME).
EMPC	- Estimated Maximum Possible Concentration: The concentration that results from the signal present at the retention time of an analyte when the ions meet all of the identification criteria except the ion abundance ratio criteria. An EMPC is a worst-case estimate of the concentration.
EPA	- Environmental Protection Agency.
LCS	- Laboratory Control Sample: A sample matrix, free from the analytes of interest, spiked with verified known amounts of analytes or a material containing known and verified amounts of analytes.
LCSD	- Laboratory Control Sample Duplicate: Refer to LCS.
LFB	- Laboratory Fortified Blank: A sample matrix, free from the analytes of interest, spiked with verified known amounts of analytes or a material containing known and verified amounts of analytes.
LOD	- Limit of Detection: This value represents the level to which a target analyte can reliably be detected for a specific analyte in a specific matrix by a specific method. The LOD includes any adjustments from dilutions, concentrations or moisture content, where applicable. (DoD report formats only.)
LOQ	- Limit of Quantitation: The value at which an instrument can accurately measure an analyte at a specific concentration. The LOQ includes any adjustments from dilutions, concentrations or moisture content, where applicable. (DoD report formats only.) Limit of Quantitation: The value at which an instrument can accurately measure an analyte at a specific concentration. The LOQ includes any adjustments from dilutions, concentrations or moisture content, where applicable. (DoD report formats only.)
MDL	- Method Detection Limit: This value represents the level to which target analyte concentrations are reported as estimated values, when those target analyte concentrations are quantified below the reporting limit (RL). The MDL includes any adjustments from dilutions, concentrations or moisture content, where applicable.
MS	- Matrix Spike Sample: A sample prepared by adding a known mass of target analyte to a specified amount of matrix sample for which an independent estimate of target analyte concentration is available. For Method 332.0, the spike recovery is calculated using the native concentration, including estimated values.
MSD	- Matrix Spike Sample Duplicate: Refer to MS.
NA	- Not Applicable.
NC	- Not Calculated: Term is utilized when one or more of the results utilized in the calculation are non-detect at the parameter's reporting unit.
NDPA/DPA	- N-Nitrosodiphenylamine/Diphenylamine.
NI	- Not Ignitable.
NP	- Non-Plastic: Term is utilized for the analysis of Atterberg Limits in soil.
RL	- Reporting Limit: The value at which an instrument can accurately measure an analyte at a specific concentration. The RL includes any adjustments from dilutions, concentrations or moisture content, where applicable.
RPD	- Relative Percent Difference: The results from matrix and/or matrix spike duplicates are primarily designed to assess the precision of analytical results in a given matrix and are expressed as relative percent difference (RPD). Values which are less than five times the reporting limit for any individual parameter are evaluated by utilizing the absolute difference between the values; although the RPD value will be provided in the report.
SRM	- Standard Reference Material: A reference sample of a known or certified value that is of the same or similar matrix as the associated field samples.
STLP	- Semi-dynamic Tank Leaching Procedure per EPA Method 1315.
TEF	- Toxic Equivalency Factors: The values assigned to each dioxin and furan to evaluate their toxicity relative to 2,3,7,8-TCDD.
TEQ	- Toxic Equivalent: The measure of a sample's toxicity derived by multiplying each dioxin and furan by its corresponding TEF and then summing the resulting values.
TIC	- Tentatively Identified Compound: A compound that has been identified to be present and is not part of the target compound list (TCL) for the method and/or program. All TICs are qualitatively identified and reported as estimated concentrations.

Footnotes

Report Format: DU Report with 'J' Qualifiers

Project Name:	FORMER COYNE TEXTILE	**Lab Number:**	L1931047
Project Number:	33525	**Report Date:**	07/30/19

1 - The reference for this analyte should be considered modified since this analyte is absent from the target analyte list of the original method.

Terms

Analytical Method: Both the document from which the method originates and the analytical reference method. (Example: EPA 8260B is shown as 1,8260B.) The codes for the reference method documents are provided in the References section of the Addendum.

Difference: With respect to Total Oxidizable Precursor (TOP) Assay analysis, the difference is defined as the Post-Treatment value minus the Pre-Treatment value.

Final pH: As it pertains to Sample Receipt & Container Information section of the report, Final pH reflects pH of container determined after adjustment at the laboratory, if applicable. If no adjustment required, value reflects Initial pH.

Frozen Date/Time: With respect to Volatile Organics in soil, Frozen Date/Time reflects the date/time at which associated Reagent Water-preserved vials were initially frozen. Note: If frozen date/time is beyond 48 hours from sample collection, value will be reflected in 'bold'.

Initial pH: As it pertains to Sample Receipt & Container Information section of the report, Initial pH reflects pH of container determined upon receipt, if applicable.

PFAS Total: With respect to PFAS analyses, the 'PFAS, Total (5)' result is defined as the summation of results for: PFHpA, PFHxS, PFOA, PFNA and PFOS. If a 'Total' result is requested, the results of its individual components will also be reported.

Total: With respect to Organic analyses, a 'Total' result is defined as the summation of results for individual isomers or Aroclors. If a 'Total' result is requested, the results of its individual components will also be reported. This is applicable to 'Total' results for methods 8260, 8081 and 8082.

Data Qualifiers

A - Spectra identified as "Aldol Condensation Product".

B - The analyte was detected above the reporting limit in the associated method blank. Flag only applies to associated field samples that have detectable concentrations of the analyte at less than ten times (10x) the concentration found in the blank. For MCP-related projects, flag only applies to associated field samples that have detectable concentrations of the analyte at less than ten times (10x) the concentration found in the blank. For DOD-related projects, flag only applies to associated field samples that have detectable concentrations of the analyte at less than ten times (10x) the concentration found in the blank AND the analyte was detected above one-half the reporting limit (or above the reporting limit for common lab contaminants) in the associated method blank. For NJ-Air-related projects, flag only applies to associated field samples that have detectable concentrations of the analyte above the reporting limit. For NJ-related projects (excluding Air), flag only applies to associated field samples that have detectable concentrations of the analyte, which was detected above the reporting limit in the associated method blank or above five times the reporting limit for common lab contaminants (Phthalates, Acetone, Methylene Chloride, 2-Butanone).

C - Co-elution: The target analyte co-elutes with a known lab standard (i.e. surrogate, internal standards, etc.) for co-extracted analyses.

D - Concentration of analyte was quantified from diluted analysis. Flag only applies to field samples that have detectable concentrations of the analyte.

E - Concentration of analyte exceeds the range of the calibration curve and/or linear range of the instrument.

G - The concentration may be biased high due to matrix interferences (i.e, co-elution) with non-target compound(s). The result should be considered estimated.

H - The analysis of pH was performed beyond the regulatory-required holding time of 15 minutes from the time of sample collection.

I - The lower value for the two columns has been reported due to obvious interference.

J - Estimated value. The Target analyte concentration is below the quantitation limit (RL), but above the Method Detection Limit (MDL) or Estimated Detection Limit (EDL) for SPME-related analyses. This represents an estimated concentration for Tentatively Identified Compounds (TICs).

M - Reporting Limit (RL) exceeds the MCP CAM Reporting Limit for this analyte.

ND - Not detected at the method detection limit (MDL) for the sample, or estimated detection limit (EDL) for SPME-related analyses.

NJ - Presumptive evidence of compound. This represents an estimated concentration for Tentatively Identified Compounds (TICs), where the identification is based on a mass spectral library search.

P - The RPD between the results for the two columns exceeds the method-specified criteria.

Q - The quality control sample exceeds the associated acceptance criteria. For DOD-related projects, LCS and/or Continuing Calibration Standard exceedences are also qualified on all associated sample results. Note: This flag is not applicable for matrix spike recoveries when the sample concentration is greater than 4x the spike added or for batch duplicate RPD when the sample concentrations are less than 5x the RL. (Metals only.)

R - Analytical results are from sample re-analysis.

RE - Analytical results are from sample re-extraction.

S - Analytical results are from modified screening analysis.

Report Format: DU Report with 'J' Qualifiers

Project Name:	FORMER COYNE TEXTILE	**Lab Number:**	L1931047
Project Number:	33525	**Report Date:**	07/30/19

REFERENCES

1 Test Methods for Evaluating Solid Waste: Physical/Chemical Methods. EPA SW-846. Third Edition. Updates I - IV, 2007.

121 Standard Methods for the Examination of Water and Wastewater. APHA-AWWA-WEF. Standard Methods Online.

LIMITATION OF LIABILITIES

Alpha Analytical performs services with reasonable care and diligence normal to the analytical testing laboratory industry. In the event of an error, the sole and exclusive responsibility of Alpha Analytical shall be to re-perform the work at it's own expense. In no event shall Alpha Analytical be held liable for any incidental, consequential or special damages, including but not limited to, damages in any way connected with the use of, interpretation of, information or analysis provided by Alpha Analytical.

We strongly urge our clients to comply with EPA protocol regarding sample volume, preservation, cooling, containers, sampling procedures, holding time and splitting of samples in the field.

Certification Information

The following analytes are not included in our Primary NELAP Scope of Accreditation:

Westborough Facility
EPA 624/624.1: m/p-xylene, o-xylene
EPA 8260C: NPW: 1,2,4,5-Tetramethylbenzene; 4-Ethyltoluene, Azobenzene; SCM: Iodomethane (methyl iodide), Methyl methacrylate, 1,2,4,5-Tetramethylbenzene; 4-Ethyltoluene.
EPA 8270D: NPW: Dimethylnaphthalene,1,4-Diphenylhydrazine; SCM: Dimethylnaphthalene,1,4-Diphenylhydrazine.

EPA 6860: SCM: Perchlorate

SM4500: NPW: Amenable Cyanide; SCM: Total Phosphorus, TKN, NO2, NO3.

Mansfield Facility
SM 2540D: TSS
EPA 8082A: NPW: PCB: 1, 5, 31, 87,101, 110, 141, 151, 153, 180, 183, 187.
EPA TO-15: Halothane, 2,4,4-Trimethyl-2-pentene, 2,4,4-Trimethyl-1-pentene, Thiophene, 2-Methylthiophene, 3-Methylthiophene, 2-Ethylthiophene, 1,2,3-Trimethylbenzene, Indan, Indene, 1,2,4,5-Tetramethylbenzene, Benzothiophene, 1-Methylnaphthalene.
Biological Tissue Matrix: EPA 3050B

The following analytes are included in our Massachusetts DEP Scope of Accreditation

Westborough Facility:

Drinking Water
EPA 300.0: Chloride, Nitrate-N, Fluoride, Sulfate; **EPA 353.2**: Nitrate-N, Nitrite-N; **SM4500NO3-F**: Nitrate-N, Nitrite-N; **SM4500F-C, SM4500CN-CE, EPA 180.1, SM2130B, SM4500Cl-D, SM2320B, SM2540C, SM4500H-B**
EPA 332: Perchlorate; **EPA 524.2:** THMs and VOCs; **EPA 504.1:** EDB, DBCP.
Microbiology: **SM9215B; SM9223-P/A, SM9223B-Colilert-QT,SM9222D**.

Non-Potable Water
SM4500H,B, EPA 120.1, SM2510B, SM2540C, SM2320B, SM4500CL-E, SM4500F-BC, SM4500NH3-BH: Ammonia-N and Kjeldahl-N, **EPA 350.1**: Ammonia-N, **LACHAT 10-107-06-1-B**: Ammonia-N, **EPA 351.1, SM4500NO3-F, EPA 353.2**: Nitrate-N**, SM4500P-E, SM4500P-B, E, SM4500SO4-E, SM5220D, EPA 410.4, SM5210B, SM5310C, SM4500CL-D, EPA 1664, EPA 420.1, SM4500-CN-CE, SM2540D, EPA 300: Chloride, Sulfate, Nitrate.**
EPA 624.1: Volatile Halocarbons & Aromatics,
EPA 608.3: Chlordane, Toxaphene, Aldrin, alpha-BHC, beta-BHC, gamma-BHC, delta-BHC, Dieldrin, DDD, DDE, DDT, Endosulfan I, Endosulfan II, Endosulfan sulfate, Endrin, Endrin Aldehyde, Heptachlor, Heptachlor Epoxide, PCBs
EPA 625.1: SVOC (Acid/Base/Neutral Extractables), **EPA 600/4-81-045**: PCB-Oil.
Microbiology: **SM9223B-Colilert-QT; Enterolert-QT, SM9221E, EPA 1600, EPA 1603.**

Mansfield Facility:

Drinking Water
EPA 200.7: Al, Ba, Cd, Cr, Cu, Fe, Mn, Ni, Na, Ag, Ca, Zn. **EPA 200.8:** Al, Sb, As, Ba, Be, Cd, Cr, Cu, Pb, Mn, Ni, Se, Ag, TL, Zn. **EPA 245.1** Hg.
EPA 522.

Non-Potable Water
EPA 200.7: Al, Sb, As, Be, Cd, Ca, Cr, Co, Cu, Fe, Pb, Mg, Mn, Mo, Ni, K, Se, Ag, Na, Sr, TL, Ti, V, Zn.
EPA 200.8: Al, Sb, As, Be, Cd, Cr, Cu, Fe, Pb, Mn, Ni, K, Se, Ag, Na, TL, Zn.
EPA 245.1 Hg.
SM2340B

For a complete listing of analytes and methods, please contact your Alpha Project Manager.

7/15/19 NF L1931047

ALPHA

NEW YORK CHAIN OF CUSTODY

Westborough, MA 01581
8 Walkup Dr.
TEL: 508-898-9220
FAX: 508-898-6193

Mansfield, MA 02048
320 Forbes Blvd
TEL: 508-822-9300
FAX: 508-822-3288

Service Centers
Mahwah, NJ 07430: 35 Whitney Rd, Suite 5
Albany, NY 12205: 14 Walker Way
Tonawanda, NY 14150: 275 Cooper Ave, Suite 105

Page 1 of 1

Date Rec'd in Lab: ~~6/29/19~~

ALPHA Job #: ~~L1935651~~

Project Information
Project Name: Former Coyne Textile
Project Location: 140 Cortland Ave, Syracuse
Project #: 33525
(Use Project name as Project #) ☐
Project Manager: Meghan Platt
ALPHAQuote #:

Client Information
Client: Ranalli / Taylor
Address:
Phone:
Fax:
Email: kelmann@chacompanies.com

Turn-Around Time
Standard ☐ Due Date:
Rush (only if pre approved) ☒ # of Days: 3 days

Deliverables
☐ ASP-A ☐ ASP-B
☐ EQuIS (1 File) ☒ EQuIS (4 File)
☐ Other

Regulatory Requirement
☐ NY TOGS ☐ NY Part 375
☐ AWQ Standards ☐ NY CP-51
☐ NY Restricted Use ☐ Other
☐ NY Unrestricted Use
☐ NYC Sewer Discharge

Billing Information
☒ Same as Client Info
PO #: Bill to Ranalli / Taylor

Disposal Site Information
Please identify below location of applicable disposal facilities.
Disposal Facility:
☐ NJ ☒ NY
☐ Other:

These samples have been previously analyzed by Alpha ☐
Other project specific requirements/comments:
Bill to Ranalli / Taylor
Please specify Metals or TAL: TAL Metals

Sample Filtration
☐ Done
☐ Lab to do
Preservation
☐ Lab to do
(Please Specify below)
NYTCL-8082

31047-

ALPHA Lab ID (Lab Use Only)	Sample ID	Collection Date	Collection Time	Sample Matrix	Sampler's Initials	~~NYTCL-8260~~	~~NYTCL-8260~~	~~Total Solids~~	~~TAL Metals~~	~~NYTCL-8270~~	~~TAL Diagnosis~~	NYTCL-8082		Sample Specific Comments
~~2069~~ 01	SOIL - B-200	6-28-19	0930	Soil	KE	X	X	X	X	X	X	X		
02	SOIL - B-201	↓	0950	↓	KE	X	X	X	X	X		X		
03	SOIL - SW-200	↓	1005	↓	KE	X	X	X	X	X	X	X		
04	SOIL - SW 201	↓	1020	↓	KE	X	X	X	X	X	X	X		
05	SOIL - SW-202	↓	1035	↓	KE	X	X	X	X	X		X		
06	SOIL - SW-203	↓	1050	↓	KE	X	X	X	X	X		X		

Preservative Code:
A = None
B = HCl
C = HNO_3
D = H_2SO_4
E = NaOH
F = MeOH
G = $NaHSO_4$
H = $Na_2S_2O_3$
K/E = Zn Ac/NaOH
O = Other

Container Code
P = Plastic
A = Amber Glass
V = Vial
G = Glass
B = Bacteria Cup
C = Cube
O = Other
E = Encore
D = BOD Bottle

Westboro: Certification No: MA935
Mansfield: Certification No: MA015

Container Type	V	V	P	A	A	A		
Preservative	F	D	A	A	A	A		

Relinquished By:	Date/Time	Received By:	Date/Time
Samantha Miller	6/28/2019 1235	[signature]	6/28/19 1330
[signature]	6/28/19 1330	[signature]	6/29/19 01:40

Please print clearly, legibly and completely. Samples can not be logged in and turnaround time clock will not start until any ambiguities are resolved. BY EXECUTING THIS COC, THE CLIENT HAS READ AND AGREES TO BE BOUND BY ALPHA'S TERMS & CONDITIONS. (See reverse side.)

Form No: 01-25 HC (rev. 30-Sept-2013)

ANALYTICAL REPORT

Lab Number:	L1928493
Client:	CHA Companies One Park Place 300 South State St., Suite 600 Syracuse, NY 13202
ATTN:	Meghan Platt
Phone:	(315) 471-3920
Project Name:	FORMER COYNE TEXTILE
Project Number:	33525
Report Date:	07/19/19

The original project report/data package is held by Alpha Analytical. This report/data package is paginated and should be reproduced only in its entirety. Alpha Analytical holds no responsibility for results and/or data that are not consistent with the original.

Certifications & Approvals: MA (M-MA086), NH NELAP (2064), CT (PH-0574), IL (200077), ME (MA00086), MD (348), NJ (MA935), NY (11148), NC (25700/666), PA (68-03671), RI (LAO00065), TX (T104704476), VT (VT-0935), VA (460195), USDA (Permit #P330-17-00196).

320 Forbes Boulevard, Mansfield, MA 02048-1806
508-822-9300 (Fax) 508-822-3288 800-624-9220 - www.alphalab.com

Project Name: FORMER COYNE TEXTILE
Project Number: 33525

Lab Number: L1928493
Report Date: 07/19/19

Alpha Sample ID	Client ID	Matrix	Sample Location	Collection Date/Time	Receive Date
L1928493-01	SOIL-B-200	SOIL	140 CORTLAND AVE., SYRACUSE	06/28/19 09:30	06/28/19
L1928493-02	SOIL-SW-200	SOIL	140 CORTLAND AVE., SYRACUSE	06/28/19 10:05	06/28/19
L1928493-03	SOIL-SW-201	SOIL	140 CORTLAND AVE., SYRACUSE	06/28/19 10:20	06/28/19

Project Name:	FORMER COYNE TEXTILE	**Lab Number:**	L1928493
Project Number:	33525	**Report Date:**	07/19/19

Case Narrative

The samples were received in accordance with the Chain of Custody and no significant deviations were encountered during the preparation or analysis unless otherwise noted. Sample Receipt, Container Information, and the Chain of Custody are located at the back of the report.

Results contained within this report relate only to the samples submitted under this Alpha Lab Number and meet NELAP requirements for all NELAP accredited parameters unless otherwise noted in the following narrative. The data presented in this report is organized by parameter (i.e. VOC, SVOC, etc.). Sample specific Quality Control data (i.e. Surrogate Spike Recovery) is reported at the end of the target analyte list for each individual sample, followed by the Laboratory Batch Quality Control at the end of each parameter. Tentatively Identified Compounds (TICs), if requested, are reported for compounds identified to be present and are not part of the method/program Target Compound List, even if only a subset of the TCL are being reported. If a sample was re-analyzed or re-extracted due to a required quality control corrective action and if both sets of data are reported, the Laboratory ID of the re-analysis or re-extraction is designated with an "R" or "RE", respectively.

When multiple Batch Quality Control elements are reported (e.g. more than one LCS), the associated samples for each element are noted in the grey shaded header line of each data table. Any Laboratory Batch, Sample Specific % recovery or RPD value that is outside the listed Acceptance Criteria is bolded in the report. In reference to questions H (CAM) or 4 (RCP) when "NO" is checked, the performance criteria for CAM and RCP methods allow for some quality control failures to occur and still be within method compliance. In these instances, the specific failure is not narrated but noted in the associated QC Outlier Summary Report, located directly after the Case Narrative. QC information is also incorporated in the Data Usability Assessment table (Format 11) of our Data Merger tool, where it can be reviewed in conjunction with the sample result, associated regulatory criteria and any associated data usability implications.

Soil/sediments, solids and tissues are reported on a dry weight basis unless otherwise noted. Definitions of all data qualifiers and acronyms used in this report are provided in the Glossary located at the back of the report.

HOLD POLICY - For samples submitted on hold, Alpha's policy is to hold samples (with the exception of Air canisters) free of charge for 21 calendar days from the date the project is completed. After 21 calendar days, we will dispose of all samples submitted including those put on hold unless you have contacted your Alpha Project Manager and made arrangements for Alpha to continue to hold the samples. Air canisters will be disposed after 3 business days from the date the project is completed.

Please contact Project Management at 800-624-9220 with any questions.

Project Name:	FORMER COYNE TEXTILE	**Lab Number:**	L1928493
Project Number:	33525	**Report Date:**	07/19/19

Case Narrative (continued)

Report Submission

All non-detect (ND) or estimated concentrations (J-qualified) have been quantitated to the limit noted in the MDL column.

Perfluorinated Alkyl Acids by Isotope Dilution

WG1260546-1, WG1260546-2, and WG1260546-3: Extracted Internal Standard recoveries were outside the acceptance criteria for individual analytes. Please refer to the surrogate section of the report for details.

The WG1260546-3 LCSD recovery, associated with L1928493-01 through -03, is above the acceptance criteria for 1h,1h,2h,2h-perfluorodecanesulfonic acid (8:2fts) (139%); however, the associated samples are non-detect to the RL for this target analyte. The results of the original analysis are reported.

The WG1260546-4 MS recoveries, performed on L1928493-01, are outside the acceptance criteria for perfluorooctanesulfonic acid (pfos) (17%) and perfluorodecanesulfonic acid (pfds) (145%).

I, the undersigned, attest under the pains and penalties of perjury that, to the best of my knowledge and belief and based upon my personal inquiry of those responsible for providing the information contained in this analytical report, such information is accurate and complete. This certificate of analysis is not complete unless this page accompanies any and all pages of this report.

Authorized Signature: Susan E O'Neil Susan O' Neil

Title: Technical Director/Representative Date: 07/19/19

ORGANICS

SEMIVOLATILES

Project Name: FORMER COYNE TEXTILE
Lab Number: L1928493
Project Number: 33525
Report Date: 07/19/19

SAMPLE RESULTS

Lab ID: L1928493-01
Client ID: SOIL-B-200
Sample Location: 140 CORTLAND AVE., SYRACUSE

Date Collected: 06/28/19 09:30
Date Received: 06/28/19
Field Prep: Not Specified

Sample Depth:
Matrix: Soil
Analytical Method: 122,537(M)
Analytical Date: 07/18/19 18:58
Analyst: JW
Percent Solids: 74%

Extraction Method: EPA 537(M)
Extraction Date: 07/16/19 16:23

Parameter	Result	Qualifier	Units	RL	MDL	Dilution Factor
Perfluorinated Alkyl Acids by Isotope Dilution - Mansfield Lab						
Perfluorobutanoic Acid (PFBA)	ND		ug/kg	1.17	0.027	1
Perfluoropentanoic Acid (PFPeA)	0.061	J	ug/kg	1.17	0.054	1
Perfluorobutanesulfonic Acid (PFBS)	ND		ug/kg	1.17	0.046	1
Perfluorohexanoic Acid (PFHxA)	ND		ug/kg	1.17	0.061	1
Perfluoroheptanoic Acid (PFHpA)	ND		ug/kg	1.17	0.053	1
Perfluorohexanesulfonic Acid (PFHxS)	ND		ug/kg	1.17	0.071	1
Perfluorooctanoic Acid (PFOA)	0.157	J	ug/kg	1.17	0.049	1
1H,1H,2H,2H-Perfluorooctanesulfonic Acid (6:2FTS)	ND		ug/kg	1.17	0.209	1
Perfluoroheptanesulfonic Acid (PFHpS)	ND		ug/kg	1.17	0.159	1
Perfluorononanoic Acid (PFNA)	0.186	J	ug/kg	1.17	0.088	1
Perfluorooctanesulfonic Acid (PFOS)	20.5		ug/kg	1.17	0.152	1
Perfluorodecanoic Acid (PFDA)	0.283	J	ug/kg	1.17	0.078	1
1H,1H,2H,2H-Perfluorodecanesulfonic Acid (8:2FTS)	ND		ug/kg	1.17	0.335	1
N-Methyl Perfluorooctanesulfonamidoacetic Acid (NMeFOSAA)	ND		ug/kg	1.17	0.235	1
Perfluoroundecanoic Acid (PFUnA)	0.148	J	ug/kg	1.17	0.055	1
Perfluorodecanesulfonic Acid (PFDS)	0.494	J	ug/kg	1.17	0.178	1
Perfluorooctanesulfonamide (FOSA)	0.162	J	ug/kg	1.17	0.114	1
N-Ethyl Perfluorooctanesulfonamidoacetic Acid (NEtFOSAA)	1.40		ug/kg	1.17	0.099	1
Perfluorododecanoic Acid (PFDoA)	0.175	J	ug/kg	1.17	0.082	1
Perfluorotridecanoic Acid (PFTrDA)	ND		ug/kg	1.17	0.238	1
Perfluorotetradecanoic Acid (PFTA)	0.123	J	ug/kg	1.17	0.063	1
PFOA/PFOS, Total	20.7	J	ug/kg	1.17	0.049	1

Project Name: FORMER COYNE TEXTILE **Lab Number:** L1928493

Project Number: 33525 **Report Date:** 07/19/19

SAMPLE RESULTS

Lab ID: L1928493-01 Date Collected: 06/28/19 09:30

Client ID: SOIL-B-200 Date Received: 06/28/19

Sample Location: 140 CORTLAND AVE., SYRACUSE Field Prep: Not Specified

Sample Depth:

Parameter	Result	Qualifier	Units	RL	MDL	Dilution Factor
Perfluorinated Alkyl Acids by Isotope Dilution - Mansfield Lab						

Surrogate (Extracted Internal Standard)	% Recovery	Qualifier	Acceptance Criteria
Perfluoro[13C4]Butanoic Acid (MPFBA)	82		60-153
Perfluoro[13C5]Pentanoic Acid (M5PFPEA)	80		65-182
Perfluoro[2,3,4-13C3]Butanesulfonic Acid (M3PFBS)	93		70-151
Perfluoro[1,2,3,4,6-13C5]Hexanoic Acid (M5PFHxA)	87		61-147
Perfluoro[1,2,3,4-13C4]Heptanoic Acid (M4PFHpA)	87		62-149
Perfluoro[1,2,3-13C3]Hexanesulfonic Acid (M3PFHxS)	99		63-166
Perfluoro[13C8]Octanoic Acid (M8PFOA)	79		62-152
1H,1H,2H,2H-Perfluoro[1,2-13C2]Octanesulfonic Acid (M2-6:2FTS)	97		32-182
Perfluoro[13C9]Nonanoic Acid (M9PFNA)	81		61-154
Perfluoro[13C8]Octanesulfonic Acid (M8PFOS)	82		65-151
Perfluoro[1,2,3,4,5,6-13C6]Decanoic Acid (M6PFDA)	78		65-150
1H,1H,2H,2H-Perfluoro[1,2-13C2]Decanesulfonic Acid (M2-8:2FTS)	101		25-186
N-Deuteriomethylperfluoro-1-octanesulfonamidoacetic Acid (d3-NMeFOSAA)	68		45-137
Perfluoro[1,2,3,4,5,6,7-13C7]Undecanoic Acid (M7-PFUDA)	83		64-158
Perfluoro[13C8]Octanesulfonamide (M8FOSA)	8		1-125
N-Deuterioethylperfluoro-1-octanesulfonamidoacetic Acid (d5-NEtFOSAA)	67		42-136
Perfluoro[1,2-13C2]Dodecanoic Acid (MPFDOA)	72		56-148
Perfluoro[1,2-13C2]Tetradecanoic Acid (M2PFTEDA)	65		26-160

Project Name: FORMER COYNE TEXTILE **Lab Number:** L1928493

Project Number: 33525 **Report Date:** 07/19/19

SAMPLE RESULTS

Lab ID: L1928493-02
Client ID: SOIL-SW-200
Sample Location: 140 CORTLAND AVE., SYRACUSE

Date Collected: 06/28/19 10:05
Date Received: 06/28/19
Field Prep: Not Specified

Sample Depth:
Matrix: Soil
Analytical Method: 122,537(M)
Analytical Date: 07/18/19 19:14
Analyst: JW
Percent Solids: 83%

Extraction Method: EPA 537(M)
Extraction Date: 07/16/19 16:23

Parameter	Result	Qualifier	Units	RL	MDL	Dilution Factor
Perfluorinated Alkyl Acids by Isotope Dilution - Mansfield Lab						
Perfluorobutanoic Acid (PFBA)	ND		ug/kg	1.11	0.025	1
Perfluoropentanoic Acid (PFPeA)	ND		ug/kg	1.11	0.051	1
Perfluorobutanesulfonic Acid (PFBS)	ND		ug/kg	1.11	0.043	1
Perfluorohexanoic Acid (PFHxA)	ND		ug/kg	1.11	0.058	1
Perfluoroheptanoic Acid (PFHpA)	ND		ug/kg	1.11	0.050	1
Perfluorohexanesulfonic Acid (PFHxS)	ND		ug/kg	1.11	0.067	1
Perfluorooctanoic Acid (PFOA)	ND		ug/kg	1.11	0.046	1
1H,1H,2H,2H-Perfluorooctanesulfonic Acid (6:2FTS)	ND		ug/kg	1.11	0.199	1
Perfluoroheptanesulfonic Acid (PFHpS)	ND		ug/kg	1.11	0.151	1
Perfluorononanoic Acid (PFNA)	ND		ug/kg	1.11	0.083	1
Perfluorooctanesulfonic Acid (PFOS)	ND		ug/kg	1.11	0.144	1
Perfluorodecanoic Acid (PFDA)	ND		ug/kg	1.11	0.074	1
1H,1H,2H,2H-Perfluorodecanesulfonic Acid (8:2FTS)	ND		ug/kg	1.11	0.318	1
N-Methyl Perfluorooctanesulfonamidoacetic Acid (NMeFOSAA)	ND		ug/kg	1.11	0.223	1
Perfluoroundecanoic Acid (PFUnA)	0.153	J	ug/kg	1.11	0.052	1
Perfluorodecanesulfonic Acid (PFDS)	ND		ug/kg	1.11	0.169	1
Perfluorooctanesulfonamide (FOSA)	ND		ug/kg	1.11	0.108	1
N-Ethyl Perfluorooctanesulfonamidoacetic Acid (NEtFOSAA)	0.132	J	ug/kg	1.11	0.094	1
Perfluorododecanoic Acid (PFDoA)	0.600	J	ug/kg	1.11	0.078	1
Perfluorotridecanoic Acid (PFTrDA)	1.01	J	ug/kg	1.11	0.226	1
Perfluorotetradecanoic Acid (PFTA)	0.612	J	ug/kg	1.11	0.060	1
PFOA/PFOS, Total	ND		ug/kg	1.11	0.046	1

Project Name: FORMER COYNE TEXTILE **Lab Number:** L1928493

Project Number: 33525 **Report Date:** 07/19/19

SAMPLE RESULTS

Lab ID: L1928493-02 Date Collected: 06/28/19 10:05

Client ID: SOIL-SW-200 Date Received: 06/28/19

Sample Location: 140 CORTLAND AVE., SYRACUSE Field Prep: Not Specified

Sample Depth:

Parameter	Result	Qualifier	Units	RL	MDL	Dilution Factor

Perfluorinated Alkyl Acids by Isotope Dilution - Mansfield Lab

Surrogate (Extracted Internal Standard)	% Recovery	Qualifier	Acceptance Criteria
Perfluoro[13C4]Butanoic Acid (MPFBA)	89		60-153
Perfluoro[13C5]Pentanoic Acid (M5PFPEA)	87		65-182
Perfluoro[2,3,4-13C3]Butanesulfonic Acid (M3PFBS)	101		70-151
Perfluoro[1,2,3,4,6-13C5]Hexanoic Acid (M5PFHxA)	92		61-147
Perfluoro[1,2,3,4-13C4]Heptanoic Acid (M4PFHpA)	93		62-149
Perfluoro[1,2,3-13C3]Hexanesulfonic Acid (M3PFHxS)	101		63-166
Perfluoro[13C8]Octanoic Acid (M8PFOA)	88		62-152
1H,1H,2H,2H-Perfluoro[1,2-13C2]Octanesulfonic Acid (M2-6:2FTS)	105		32-182
Perfluoro[13C9]Nonanoic Acid (M9PFNA)	91		61-154
Perfluoro[13C8]Octanesulfonic Acid (M8PFOS)	98		65-151
Perfluoro[1,2,3,4,5,6-13C6]Decanoic Acid (M6PFDA)	88		65-150
1H,1H,2H,2H-Perfluoro[1,2-13C2]Decanesulfonic Acid (M2-8:2FTS)	106		25-186
N-Deuteriomethylperfluoro-1-octanesulfonamidoacetic Acid (d3-NMeFOSAA)	51		45-137
Perfluoro[1,2,3,4,5,6,7-13C7]Undecanoic Acid (M7-PFUDA)	87		64-158
Perfluoro[13C8]Octanesulfonamide (M8FOSA)	1		1-125
N-Deuterioethylperfluoro-1-octanesulfonamidoacetic Acid (d5-NEtFOSAA)	57		42-136
Perfluoro[1,2-13C2]Dodecanoic Acid (MPFDOA)	82		56-148
Perfluoro[1,2-13C2]Tetradecanoic Acid (M2PFTEDA)	74		26-160

Project Name: FORMER COYNE TEXTILE **Lab Number:** L1928493

Project Number: 33525 **Report Date:** 07/19/19

SAMPLE RESULTS

Lab ID: L1928493-03
Client ID: SOIL-SW-201
Sample Location: 140 CORTLAND AVE., SYRACUSE

Date Collected: 06/28/19 10:20
Date Received: 06/28/19
Field Prep: Not Specified

Sample Depth:
Matrix: Soil
Analytical Method: 122,537(M)
Analytical Date: 07/18/19 19:47
Analyst: JW
Percent Solids: 75%

Extraction Method: EPA 537(M)
Extraction Date: 07/16/19 16:23

Parameter	Result	Qualifier	Units	RL	MDL	Dilution Factor
Perfluorinated Alkyl Acids by Isotope Dilution - Mansfield Lab						
Perfluorobutanoic Acid (PFBA)	ND		ug/kg	1.19	0.027	1
Perfluoropentanoic Acid (PFPeA)	0.073	J	ug/kg	1.19	0.055	1
Perfluorobutanesulfonic Acid (PFBS)	ND		ug/kg	1.19	0.046	1
Perfluorohexanoic Acid (PFHxA)	0.080	J	ug/kg	1.19	0.062	1
Perfluoroheptanoic Acid (PFHpA)	0.065	J	ug/kg	1.19	0.054	1
Perfluorohexanesulfonic Acid (PFHxS)	ND		ug/kg	1.19	0.072	1
Perfluorooctanoic Acid (PFOA)	0.264	J	ug/kg	1.19	0.050	1
1H,1H,2H,2H-Perfluorooctanesulfonic Acid (6:2FTS)	ND		ug/kg	1.19	0.213	1
Perfluoroheptanesulfonic Acid (PFHpS)	ND		ug/kg	1.19	0.162	1
Perfluorononanoic Acid (PFNA)	ND		ug/kg	1.19	0.089	1
Perfluorooctanesulfonic Acid (PFOS)	0.407	J	ug/kg	1.19	0.154	1
Perfluorodecanoic Acid (PFDA)	ND		ug/kg	1.19	0.080	1
1H,1H,2H,2H-Perfluorodecanesulfonic Acid (8:2FTS)	ND		ug/kg	1.19	0.340	1
N-Methyl Perfluorooctanesulfonamidoacetic Acid (NMeFOSAA)	ND		ug/kg	1.19	0.239	1
Perfluoroundecanoic Acid (PFUnA)	ND		ug/kg	1.19	0.056	1
Perfluorodecanesulfonic Acid (PFDS)	ND		ug/kg	1.19	0.181	1
Perfluorooctanesulfonamide (FOSA)	ND		ug/kg	1.19	0.116	1
N-Ethyl Perfluorooctanesulfonamidoacetic Acid (NEtFOSAA)	ND		ug/kg	1.19	0.100	1
Perfluorododecanoic Acid (PFDoA)	ND		ug/kg	1.19	0.083	1
Perfluorotridecanoic Acid (PFTrDA)	ND		ug/kg	1.19	0.242	1
Perfluorotetradecanoic Acid (PFTA)	0.077	J	ug/kg	1.19	0.064	1
PFOA/PFOS, Total	0.671	J	ug/kg	1.19	0.050	1

Project Name: FORMER COYNE TEXTILE **Lab Number:** L1928493

Project Number: 33525 **Report Date:** 07/19/19

SAMPLE RESULTS

Lab ID: L1928493-03 Date Collected: 06/28/19 10:20

Client ID: SOIL-SW-201 Date Received: 06/28/19

Sample Location: 140 CORTLAND AVE., SYRACUSE Field Prep: Not Specified

Sample Depth:

Parameter	Result	Qualifier	Units	RL	MDL	Dilution Factor
Perfluorinated Alkyl Acids by Isotope Dilution - Mansfield Lab						

Surrogate (Extracted Internal Standard)	% Recovery	Qualifier	Acceptance Criteria
Perfluoro[13C4]Butanoic Acid (MPFBA)	89		60-153
Perfluoro[13C5]Pentanoic Acid (M5PFPEA)	86		65-182
Perfluoro[2,3,4-13C3]Butanesulfonic Acid (M3PFBS)	97		70-151
Perfluoro[1,2,3,4,6-13C5]Hexanoic Acid (M5PFHxA)	92		61-147
Perfluoro[1,2,3,4-13C4]Heptanoic Acid (M4PFHpA)	93		62-149
Perfluoro[1,2,3-13C3]Hexanesulfonic Acid (M3PFHxS)	97		63-166
Perfluoro[13C8]Octanoic Acid (M8PFOA)	89		62-152
1H,1H,2H,2H-Perfluoro[1,2-13C2]Octanesulfonic Acid (M2-6:2FTS)	107		32-182
Perfluoro[13C9]Nonanoic Acid (M9PFNA)	92		61-154
Perfluoro[13C8]Octanesulfonic Acid (M8PFOS)	92		65-151
Perfluoro[1,2,3,4,5,6-13C6]Decanoic Acid (M6PFDA)	88		65-150
1H,1H,2H,2H-Perfluoro[1,2-13C2]Decanesulfonic Acid (M2-8:2FTS)	123		25-186
N-Deuteriomethylperfluoro-1-octanesulfonamidoacetic Acid (d3-NMeFOSAA)	79		45-137
Perfluoro[1,2,3,4,5,6,7-13C7]Undecanoic Acid (M7-PFUDA)	99		64-158
Perfluoro[13C8]Octanesulfonamide (M8FOSA)	71		1-125
N-Deuterioethylperfluoro-1-octanesulfonamidoacetic Acid (d5-NEtFOSAA)	111		42-136
Perfluoro[1,2-13C2]Dodecanoic Acid (MPFDOA)	110		56-148
Perfluoro[1,2-13C2]Tetradecanoic Acid (M2PFTEDA)	77		26-160

Project Name: FORMER COYNE TEXTILE
Project Number: 33525
Lab Number: L1928493
Report Date: 07/19/19

Method Blank Analysis
Batch Quality Control

Analytical Method: 122,537(M)
Analytical Date: 07/18/19 13:59
Analyst: JW

Extraction Method: EPA 537(M)
Extraction Date: 07/16/19 16:23

Parameter	Result	Qualifier	Units	RL	MDL
Perfluorinated Alkyl Acids by Isotope Dilution - Mansfield Lab for sample(s): 01-03 Batch: WG1260546-1					
Perfluorobutanoic Acid (PFBA)	0.067	J	ug/kg	1.00	0.023
Perfluoropentanoic Acid (PFPeA)	ND		ug/kg	1.00	0.046
Perfluorobutanesulfonic Acid (PFBS)	ND		ug/kg	1.00	0.039
Perfluorohexanoic Acid (PFHxA)	ND		ug/kg	1.00	0.053
Perfluoroheptanoic Acid (PFHpA)	ND		ug/kg	1.00	0.045
Perfluorohexanesulfonic Acid (PFHxS)	ND		ug/kg	1.00	0.061
Perfluorooctanoic Acid (PFOA)	ND		ug/kg	1.00	0.042
1H,1H,2H,2H-Perfluorooctanesulfonic Acid (6:2FTS)	ND		ug/kg	1.00	0.180
Perfluoroheptanesulfonic Acid (PFHpS)	ND		ug/kg	1.00	0.136
Perfluorononanoic Acid (PFNA)	ND		ug/kg	1.00	0.075
Perfluorooctanesulfonic Acid (PFOS)	ND		ug/kg	1.00	0.130
Perfluorodecanoic Acid (PFDA)	ND		ug/kg	1.00	0.067
1H,1H,2H,2H-Perfluorodecanesulfonic Acid (8:2FTS)	ND		ug/kg	1.00	0.287
N-Methyl Perfluorooctanesulfonamidoacetic Acid (NMeFOSAA)	ND		ug/kg	1.00	0.202
Perfluoroundecanoic Acid (PFUnA)	ND		ug/kg	1.00	0.047
Perfluorodecanesulfonic Acid (PFDS)	ND		ug/kg	1.00	0.153
Perfluorooctanesulfonamide (FOSA)	ND		ug/kg	1.00	0.098
N-Ethyl Perfluorooctanesulfonamidoacetic Acid (NEtFOSAA)	ND		ug/kg	1.00	0.085
Perfluorododecanoic Acid (PFDoA)	ND		ug/kg	1.00	0.070
Perfluorotridecanoic Acid (PFTrDA)	ND		ug/kg	1.00	0.204
Perfluorotetradecanoic Acid (PFTA)	ND		ug/kg	1.00	0.054
PFOA/PFOS, Total	ND		ug/kg	1.00	0.042

Project Name: FORMER COYNE TEXTILE **Lab Number:** L1928493

Project Number: 33525 **Report Date:** 07/19/19

Method Blank Analysis
Batch Quality Control

Analytical Method: 122,537(M)
Analytical Date: 07/18/19 13:59
Analyst: JW

Extraction Method: EPA 537(M)
Extraction Date: 07/16/19 16:23

Parameter	Result	Qualifier	Units	RL	MDL
Perfluorinated Alkyl Acids by Isotope Dilution - Mansfield Lab for sample(s): 01-03 Batch: WG1260546-1					

Surrogate (Extracted Internal Standard)	%Recovery	Qualifier	Acceptance Criteria
Perfluoro[13C4]Butanoic Acid (MPFBA)	**50**	Q	60-153
Perfluoro[13C5]Pentanoic Acid (M5PFPEA)	**55**	Q	65-182
Perfluoro[2,3,4-13C3]Butanesulfonic Acid (M3PFBS)	85		70-151
Perfluoro[1,2,3,4,6-13C5]Hexanoic Acid (M5PFHxA)	63		61-147
Perfluoro[1,2,3,4-13C4]Heptanoic Acid (M4PFHpA)	67		62-149
Perfluoro[1,2,3-13C3]Hexanesulfonic Acid (M3PFHxS)	85		63-166
Perfluoro[13C8]Octanoic Acid (M8PFOA)	67		62-152
1H,1H,2H,2H-Perfluoro[1,2-13C2]Octanesulfonic Acid (M2-6:2FTS)	66		32-182
Perfluoro[13C9]Nonanoic Acid (M9PFNA)	75		61-154
Perfluoro[13C8]Octanesulfonic Acid (M8PFOS)	80		65-151
Perfluoro[1,2,3,4,5,6-13C6]Decanoic Acid (M6PFDA)	73		65-150
1H,1H,2H,2H-Perfluoro[1,2-13C2]Decanesulfonic Acid (M2-8:2FTS)	79		25-186
N-Deuteriomethylperfluoro-1-octanesulfonamidoacetic Acid (d3-NMeFOSAA)	57		45-137
Perfluoro[1,2,3,4,5,6,7-13C7]Undecanoic Acid (M7-PFUDA)	77		64-158
Perfluoro[13C8]Octanesulfonamide (M8FOSA)	1		1-125
N-Deuterioethylperfluoro-1-octanesulfonamidoacetic Acid (d5-NEtFOSAA)	55		42-136
Perfluoro[1,2-13C2]Dodecanoic Acid (MPFDOA)	70		56-148
Perfluoro[1,2-13C2]Tetradecanoic Acid (M2PFTEDA)	60		26-160

Lab Control Sample Analysis

Batch Quality Control

Project Name: FORMER COYNE TEXTILE

Project Number: 33525

Lab Number: L1928493

Report Date: 07/19/19

Parameter	LCS %Recovery	Qual	LCSD %Recovery	Qual	%Recovery Limits	RPD	Qual	RPD Limits
Perfluorinated Alkyl Acids by Isotope Dilution - Mansfield Lab	Associated sample(s): 01-03		Batch: WG1260546-2 WG1260546-3					
Perfluorobutanoic Acid (PFBA)	115		110		71-135	4		30
Perfluoropentanoic Acid (PFPeA)	120		114		69-132	5		30
Perfluorobutanesulfonic Acid (PFBS)	116		115		72-128	1		30
Perfluorohexanoic Acid (PFHxA)	126		121		70-132	4		30
Perfluoroheptanoic Acid (PFHpA)	114		112		71-131	2		30
Perfluorohexanesulfonic Acid (PFHxS)	117		116		67-130	1		30
Perfluorooctanoic Acid (PFOA)	119		118		69-133	1		30
1H,1H,2H,2H-Perfluorooctanesulfonic Acid (6:2FTS)	124		128		64-140	3		30
Perfluoroheptanesulfonic Acid (PFHpS)	112		122		70-132	9		30
Perfluorononanoic Acid (PFNA)	122		116		72-129	5		30
Perfluorooctanesulfonic Acid (PFOS)	104		108		68-136	4		30
Perfluorodecanoic Acid (PFDA)	125		120		69-133	4		30
1H,1H,2H,2H-Perfluorodecanesulfonic Acid (8:2FTS)	132		**139**	Q	65-137	5		30
N-Methyl Perfluorooctanesulfonamidoacetic Acid (NMeFOSAA)	124		112		63-144	10		30
Perfluoroundecanoic Acid (PFUnA)	112		107		64-136	5		30
Perfluorodecanesulfonic Acid (PFDS)	134		117		59-134	14		30
Perfluorooctanesulfonamide (FOSA)	103		109		67-137	6		30
N-Ethyl Perfluorooctanesulfonamidoacetic Acid (NEtFOSAA)	118		113		61-139	4		30
Perfluorododecanoic Acid (PFDoA)	121		109		69-135	10		30
Perfluorotridecanoic Acid (PFTrDA)	121		117		66-139	3		30
Perfluorotetradecanoic Acid (PFTA)	133		130		69-133	2		30

Lab Control Sample Analysis

Batch Quality Control

Project Name: FORMER COYNE TEXTILE

Project Number: 33525

Lab Number: L1928493

Report Date: 07/19/19

Parameter	LCS %Recovery	Qual	LCSD %Recovery	Qual	%Recovery Limits	RPD	Qual	RPD Limits
Perfluorinated Alkyl Acids by Isotope Dilution - Mansfield Lab Associated sample(s): 01-03 Batch: WG1260546-2 WG1260546-3								

Surrogate (Extracted Internal Standard)	LCS %Recovery	Qual	LCSD %Recovery	Qual	Acceptance Criteria
Perfluoro[13C4]Butanoic Acid (MPFBA)	**44**	Q	**40**	Q	60-153
Perfluoro[13C5]Pentanoic Acid (M5PFPEA)	**48**	Q	**44**	Q	65-182
Perfluoro[2,3,4-13C3]Butanesulfonic Acid (M3PFBS)	79		78		70-151
Perfluoro[1,2,3,4,6-13C5]Hexanoic Acid (M5PFHxA)	**57**	Q	**52**	Q	61-147
Perfluoro[1,2,3,4-13C4]Heptanoic Acid (M4PFHpA)	64		**58**	Q	62-149
Perfluoro[1,2,3-13C3]Hexanesulfonic Acid (M3PFHxS)	78		80		63-166
Perfluoro[13C8]Octanoic Acid (M8PFOA)	63		**58**	Q	62-152
1H,1H,2H,2H-Perfluoro[1,2-13C2]Octanesulfonic Acid (M2-6:2FTS)	70		65		32-182
Perfluoro[13C9]Nonanoic Acid (M9PFNA)	69		67		61-154
Perfluoro[13C8]Octanesulfonic Acid (M8PFOS)	76		75		65-151
Perfluoro[1,2,3,4,5,6-13C6]Decanoic Acid (M6PFDA)	68		65		65-150
1H,1H,2H,2H-Perfluoro[1,2-13C2]Decanesulfonic Acid (M2-8:2FTS)	73		75		25-186
N-Deuteriomethylperfluoro-1-octanesulfonamidoacetic Acid (d3-NMeFOSAA)	57		57		45-137
Perfluoro[1,2,3,4,5,6,7-13C7]Undecanoic Acid (M7-PFUDA)	72		71		64-158
Perfluoro[13C8]Octanesulfonamide (M8FOSA)	1		1		1-125
N-Deuterioethylperfluoro-1-octanesulfonamidoacetic Acid (d5-NEtFOSAA)	54		49		42-136
Perfluoro[1,2-13C2]Dodecanoic Acid (MPFDOA)	65		66		56-148
Perfluoro[1,2-13C2]Tetradecanoic Acid (M2PFTEDA)	56		55		26-160

Matrix Spike Analysis

Batch Quality Control

Project Name: FORMER COYNE TEXTILE

Project Number: 33525

Lab Number: L1928493

Report Date: 07/19/19

Parameter	Native Sample	MS Added	MS Found	MS %Recovery	Qual	MSD Found	MSD %Recovery	Qual	Recovery Limits	RPD	Qual	RPD Limits
Perfluorinated Alkyl Acids by Isotope Dilution - Mansfield Lab Associated sample(s): 01-03 QC Batch ID: WG1260546-4 QC Sample: L1928493-01 Client ID: SOIL-B-200												
Perfluorobutanoic Acid (PFBA)	ND	5.86	6.53	111		-	-		71-135	-		30
Perfluoropentanoic Acid (PFPeA)	0.061J	5.86	6.75	115		-	-		69-132	-		30
Perfluorobutanesulfonic Acid (PFBS)	ND	5.86	6.58	112		-	-		72-128	-		30
Perfluorohexanoic Acid (PFHxA)	ND	5.86	7.23	123		-	-		70-132	-		30
Perfluoroheptanoic Acid (PFHpA)	ND	5.86	6.60	113		-	-		71-131	-		30
Perfluorohexanesulfonic Acid (PFHxS)	ND	5.86	6.96	119		-	-		67-130	-		30
Perfluorooctanoic Acid (PFOA)	0.157J	5.86	7.02	120		-	-		69-133	-		30
1H,1H,2H,2H-Perfluorooctanesulfonic Acid (6:2FTS)	ND	5.86	7.69	131		-	-		64-140	-		30
Perfluoroheptanesulfonic Acid (PFHpS)	ND	5.86	7.29	124		-	-		70-132	-		30
Perfluorononanoic Acid (PFNA)	0.186J	5.86	7.28	124		-	-		72-129	-		30
Perfluorooctanesulfonic Acid (PFOS)	20.5	5.86	21.5	**17**	Q	-	-		68-136	-		30
Perfluorodecanoic Acid (PFDA)	0.283J	5.86	7.31	125		-	-		69-133	-		30
1H,1H,2H,2H-Perfluorodecanesulfonic Acid (8:2FTS)	ND	5.86	6.90	118		-	-		65-137	-		30
N-Methyl Perfluorooctanesulfonamidoacetic Acid (NMeFOSAA)	ND	5.86	7.16	122		-	-		63-144	-		30
Perfluoroundecanoic Acid (PFUnA)	0.148J	5.86	6.52	111		-	-		64-136	-		30
Perfluorodecanesulfonic Acid (PFDS)	0.494J	5.86	8.49	**145**	Q	-	-		59-134	-		30
Perfluorooctanesulfonamide (FOSA)	0.162J	5.86	7.25	124		-	-		67-137	-		30
N-Ethyl Perfluorooctanesulfonamidoacetic Acid (NEtFOSAA)	1.40	5.86	7.47	104		-	-		61-139	-		30
Perfluorododecanoic Acid (PFDoA)	0.175J	5.86	7.09	121		-	-		69-135	-		30
Perfluorotridecanoic Acid (PFTrDA)	ND	5.86	7.22	123		-	-		66-139	-		30
Perfluorotetradecanoic Acid (PFTA)	0.123J	5.86	7.60	130		-	-		69-133	-		30

Matrix Spike Analysis

Batch Quality Control

Project Name: FORMER COYNE TEXTILE

Project Number: 33525

Lab Number: L1928493

Report Date: 07/19/19

Parameter	Native Sample	MS Added	MS Found	MS %Recovery	Qual	MSD Found	MSD %Recovery	Qual	Recovery Limits	RPD	Qual	RPD Limits
Perfluorinated Alkyl Acids by Isotope Dilution - Mansfield Lab Associated sample(s): 01-03 QC Batch ID: WG1260546-4 QC Sample: L1928493-01 Client ID: SOIL-B-200												

Surrogate (Extracted Internal Standard)	MS % Recovery	MS Qualifier	MSD % Recovery	MSD Qualifier	Acceptance Criteria
1H,1H,2H,2H-Perfluoro[1,2-13C2]Decanesulfonic Acid (M2-8:2FTS)	100				25-186
1H,1H,2H,2H-Perfluoro[1,2-13C2]Octanesulfonic Acid (M2-6:2FTS)	92				32-182
N-Deuterioethylperfluoro-1-octanesulfonamidoacetic Acid (d5-NEtFOSAA)	75				42-136
N-Deuteriomethylperfluoro-1-octanesulfonamidoacetic Acid (d3-NMeFOSAA)	71				45-137
Perfluoro[1,2,3,4,5,6,7-13C7]Undecanoic Acid (M7-PFUDA)	92				64-158
Perfluoro[1,2,3,4,5,6-13C6]Decanoic Acid (M6PFDA)	86				65-150
Perfluoro[1,2,3,4,6-13C5]Hexanoic Acid (M5PFHxA)	95				61-147
Perfluoro[1,2,3,4-13C4]Heptanoic Acid (M4PFHpA)	95				62-149
Perfluoro[1,2,3-13C3]Hexanesulfonic Acid (M3PFHxS)	97				63-166
Perfluoro[1,2-13C2]Dodecanoic Acid (MPFDOA)	77				56-148
Perfluoro[1,2-13C2]Tetradecanoic Acid (M2PFTEDA)	72				26-160
Perfluoro[13C4]Butanoic Acid (MPFBA)	87				60-153
Perfluoro[13C5]Pentanoic Acid (M5PFPEA)	86				65-182
Perfluoro[13C8]Octanesulfonamide (M8FOSA)	10				1-125
Perfluoro[13C8]Octanesulfonic Acid (M8PFOS)	88				65-151
Perfluoro[13C8]Octanoic Acid (M8PFOA)	89				62-152
Perfluoro[13C9]Nonanoic Acid (M9PFNA)	91				61-154
Perfluoro[2,3,4-13C3]Butanesulfonic Acid (M3PFBS)	98				70-151

Lab Duplicate Analysis
Batch Quality Control

Project Name: FORMER COYNE TEXTILE
Project Number: 33525

Lab Number: L1928493
Report Date: 07/19/19

Parameter	Native Sample	Duplicate Sample	Units	RPD	Qual	RPD Limits
Perfluorinated Alkyl Acids by Isotope Dilution - Mansfield Lab Associated sample(s): 01-03 QC Batch ID: WG1260546-5 QC Sample: L1928493-02 Client ID: SOIL-SW-200						
Perfluorobutanoic Acid (PFBA)	ND	ND	ug/kg	NC		30
Perfluoropentanoic Acid (PFPeA)	ND	ND	ug/kg	NC		30
Perfluorobutanesulfonic Acid (PFBS)	ND	ND	ug/kg	NC		30
Perfluorohexanoic Acid (PFHxA)	ND	ND	ug/kg	NC		30
Perfluoroheptanoic Acid (PFHpA)	ND	ND	ug/kg	NC		30
Perfluorohexanesulfonic Acid (PFHxS)	ND	ND	ug/kg	NC		30
Perfluorooctanoic Acid (PFOA)	ND	0.051J	ug/kg	NC		30
1H,1H,2H,2H-Perfluorooctanesulfonic Acid (6:2FTS)	ND	ND	ug/kg	NC		30
Perfluoroheptanesulfonic Acid (PFHpS)	ND	ND	ug/kg	NC		30
Perfluorononanoic Acid (PFNA)	ND	ND	ug/kg	NC		30
Perfluorooctanesulfonic Acid (PFOS)	ND	ND	ug/kg	NC		30
Perfluorodecanoic Acid (PFDA)	ND	ND	ug/kg	NC		30
1H,1H,2H,2H-Perfluorodecanesulfonic Acid (8:2FTS)	ND	ND	ug/kg	NC		30
N-Methyl Perfluorooctanesulfonamidoacetic Acid (NMeFOSAA)	ND	ND	ug/kg	NC		30
Perfluoroundecanoic Acid (PFUnA)	0.153J	ND	ug/kg	NC		30
Perfluorodecanesulfonic Acid (PFDS)	ND	ND	ug/kg	NC		30
Perfluorooctanesulfonamide (FOSA)	ND	ND	ug/kg	NC		30
N-Ethyl Perfluorooctanesulfonamidoacetic Acid (NEtFOSAA)	0.132J	ND	ug/kg	NC		30
Perfluorododecanoic Acid (PFDoA)	0.600J	ND	ug/kg	NC		30
Perfluorotridecanoic Acid (PFTrDA)	1.01J	ND	ug/kg	NC		30

Lab Duplicate Analysis
Batch Quality Control

Project Name: FORMER COYNE TEXTILE
Project Number: 33525

Lab Number: L1928493
Report Date: 07/19/19

Parameter	Native Sample	Duplicate Sample	Units	RPD	Qual	RPD Limits
Perfluorinated Alkyl Acids by Isotope Dilution - Mansfield Lab Associated sample(s): 01-03 QC Batch ID: WG1260546-5 QC Sample: L1928493-02 Client ID: SOIL-SW-200						
Perfluorotetradecanoic Acid (PFTA)	0.612J	0.067J	ug/kg	NC		30
PFOA/PFOS, Total	ND	0.051J	ug/kg	NC		30

Surrogate (Extracted Internal Standard)	%Recovery	Qualifier	%Recovery	Qualifier	Acceptance Criteria
Perfluoro[13C4]Butanoic Acid (MPFBA)	89		86		60-153
Perfluoro[13C5]Pentanoic Acid (M5PFPEA)	87		84		65-182
Perfluoro[2,3,4-13C3]Butanesulfonic Acid (M3PFBS)	101		93		70-151
Perfluoro[1,2,3,4,6-13C5]Hexanoic Acid (M5PFHxA)	92		90		61-147
Perfluoro[1,2,3,4-13C4]Heptanoic Acid (M4PFHpA)	93		90		62-149
Perfluoro[1,2,3-13C3]Hexanesulfonic Acid (M3PFHxS)	101		95		63-166
Perfluoro[13C8]Octanoic Acid (M8PFOA)	88		83		62-152
1H,1H,2H,2H-Perfluoro[1,2-13C2]Octanesulfonic Acid (M2-6:2FTS)	105		82		32-182
Perfluoro[13C9]Nonanoic Acid (M9PFNA)	91		88		61-154
Perfluoro[13C8]Octanesulfonic Acid (M8PFOS)	98		89		65-151
Perfluoro[1,2,3,4,5,6-13C6]Decanoic Acid (M6PFDA)	88		84		65-150
1H,1H,2H,2H-Perfluoro[1,2-13C2]Decanesulfonic Acid (M2-8:2FTS)	106		90		25-186
N-Deuteriomethylperfluoro-1-octanesulfonamidoacetic Acid (d3-NMeFOSAA)	51		50		45-137
Perfluoro[1,2,3,4,5,6,7-13C7]Undecanoic Acid (M7-PFUDA)	87		84		64-158
Perfluoro[13C8]Octanesulfonamide (M8FOSA)	1		1		1-125
N-Deuterioethylperfluoro-1-octanesulfonamidoacetic Acid (d5-NEtFOSAA)	57		55		42-136
Perfluoro[1,2-13C2]Dodecanoic Acid (MPFDOA)	82		78		56-148
Perfluoro[1,2-13C2]Tetradecanoic Acid (M2PFTEDA)	74		73		26-160

INORGANICS
&
MISCELLANEOUS

Project Name: FORMER COYNE TEXTILE
Project Number: 33525
Lab Number: L1928493
Report Date: 07/19/19

SAMPLE RESULTS

Lab ID: L1928493-01
Client ID: SOIL-B-200
Sample Location: 140 CORTLAND AVE., SYRACUSE
Sample Depth:
Matrix: Soil

Date Collected: 06/28/19 09:30
Date Received: 06/28/19
Field Prep: Not Specified

Parameter	Result	Qualifier	Units	RL	MDL	Dilution Factor	Date Prepared	Date Analyzed	Analytical Method	Analyst
General Chemistry - Mansfield Lab										
Solids, Total	74.4		%	0.100	0.100	1	-	07/17/19 00:01	121,2540G	CC

Project Name: FORMER COYNE TEXTILE
Project Number: 33525
Lab Number: L1928493
Report Date: 07/19/19

SAMPLE RESULTS

Lab ID: L1928493-02
Client ID: SOIL-SW-200
Sample Location: 140 CORTLAND AVE., SYRACUSE
Sample Depth:
Matrix: Soil

Date Collected: 06/28/19 10:05
Date Received: 06/28/19
Field Prep: Not Specified

Parameter	Result	Qualifier	Units	RL	MDL	Dilution Factor	Date Prepared	Date Analyzed	Analytical Method	Analyst
General Chemistry - Mansfield Lab										
Solids, Total	83.2		%	0.100	0.100	1	-	07/17/19 00:01	121,2540G	CC

Project Name: FORMER COYNE TEXTILE
Project Number: 33525
Lab Number: L1928493
Report Date: 07/19/19

SAMPLE RESULTS

Lab ID: L1928493-03
Client ID: SOIL-SW-201
Sample Location: 140 CORTLAND AVE., SYRACUSE
Sample Depth:
Matrix: Soil

Date Collected: 06/28/19 10:20
Date Received: 06/28/19
Field Prep: Not Specified

Parameter	Result	Qualifier	Units	RL	MDL	Dilution Factor	Date Prepared	Date Analyzed	Analytical Method	Analyst
General Chemistry - Mansfield Lab										
Solids, Total	75.1		%	0.100	0.100	1	-	07/17/19 00:01	121,2540G	CC

Lab Duplicate Analysis

Batch Quality Control

Project Name: FORMER COYNE TEXTILE

Project Number: 33525

Lab Number: L1928493

Report Date: 07/19/19

Parameter	Native Sample	Duplicate Sample	Units	RPD	Qual	RPD Limits
General Chemistry - Mansfield Lab Associated sample(s): 01-03 QC Batch ID: WG1260699-1 QC Sample: L1928493-01 Client ID: SOIL-B-200						
Solids, Total	74.4	71.7	%	4		10

Project Name: FORMER COYNE TEXTILE
Project Number: 33525

Lab Number: L1928493
Report Date: 07/19/19

Sample Receipt and Container Information

Were project specific reporting limits specified? YES

Cooler Information

Cooler	Custody Seal
A	Absent

Container Information

Container ID	Container Type	Cooler	Initial pH	Final pH	Temp deg C	Pres	Seal	Frozen Date/Time	Analysis(*)
L1928493-01A	Plastic 8oz unpreserved	A	NA		3.6	Y	Absent		A2-TS(7),A2-NY-537-ISOTOPE(28)
L1928493-02A	Plastic 8oz unpreserved	A	NA		3.6	Y	Absent		A2-TS(7),A2-NY-537-ISOTOPE(28)
L1928493-03A	Plastic 8oz unpreserved	A	NA		3.6	Y	Absent		A2-TS(7),A2-NY-537-ISOTOPE(28)

*Values in parentheses indicate holding time in days

Project Name:	FORMER COYNE TEXTILE	**Lab Number:**	L1928493
Project Number:	33525	**Report Date:**	07/19/19

GLOSSARY

Acronyms

DL	- Detection Limit: This value represents the level to which target analyte concentrations are reported as estimated values, when those target analyte concentrations are quantified below the limit of quantitation (LOQ). The DL includes any adjustments from dilutions, concentrations or moisture content, where applicable. (DoD report formats only.)
EDL	- Estimated Detection Limit: This value represents the level to which target analyte concentrations are reported as estimated values, when those target analyte concentrations are quantified below the reporting limit (RL). The EDL includes any adjustments from dilutions, concentrations or moisture content, where applicable. The use of EDLs is specific to the analysis of PAHs using Solid-Phase Microextraction (SPME).
EMPC	- Estimated Maximum Possible Concentration: The concentration that results from the signal present at the retention time of an analyte when the ions meet all of the identification criteria except the ion abundance ratio criteria. An EMPC is a worst-case estimate of the concentration.
EPA	- Environmental Protection Agency.
LCS	- Laboratory Control Sample: A sample matrix, free from the analytes of interest, spiked with verified known amounts of analytes or a material containing known and verified amounts of analytes.
LCSD	- Laboratory Control Sample Duplicate: Refer to LCS.
LFB	- Laboratory Fortified Blank: A sample matrix, free from the analytes of interest, spiked with verified known amounts of analytes or a material containing known and verified amounts of analytes.
LOD	- Limit of Detection: This value represents the level to which a target analyte can reliably be detected for a specific analyte in a specific matrix by a specific method. The LOD includes any adjustments from dilutions, concentrations or moisture content, where applicable. (DoD report formats only.)
LOQ	- Limit of Quantitation: The value at which an instrument can accurately measure an analyte at a specific concentration. The LOQ includes any adjustments from dilutions, concentrations or moisture content, where applicable. (DoD report formats only.) Limit of Quantitation: The value at which an instrument can accurately measure an analyte at a specific concentration. The LOQ includes any adjustments from dilutions, concentrations or moisture content, where applicable. (DoD report formats only.)
MDL	- Method Detection Limit: This value represents the level to which target analyte concentrations are reported as estimated values, when those target analyte concentrations are quantified below the reporting limit (RL). The MDL includes any adjustments from dilutions, concentrations or moisture content, where applicable.
MS	- Matrix Spike Sample: A sample prepared by adding a known mass of target analyte to a specified amount of matrix sample for which an independent estimate of target analyte concentration is available. For Method 332.0, the spike recovery is calculated using the native concentration, including estimated values.
MSD	- Matrix Spike Sample Duplicate: Refer to MS.
NA	- Not Applicable.
NC	- Not Calculated: Term is utilized when one or more of the results utilized in the calculation are non-detect at the parameter's reporting unit.
NDPA/DPA	- N-Nitrosodiphenylamine/Diphenylamine.
NI	- Not Ignitable.
NP	- Non-Plastic: Term is utilized for the analysis of Atterberg Limits in soil.
RL	- Reporting Limit: The value at which an instrument can accurately measure an analyte at a specific concentration. The RL includes any adjustments from dilutions, concentrations or moisture content, where applicable.
RPD	- Relative Percent Difference: The results from matrix and/or matrix spike duplicates are primarily designed to assess the precision of analytical results in a given matrix and are expressed as relative percent difference (RPD). Values which are less than five times the reporting limit for any individual parameter are evaluated by utilizing the absolute difference between the values; although the RPD value will be provided in the report.
SRM	- Standard Reference Material: A reference sample of a known or certified value that is of the same or similar matrix as the associated field samples.
STLP	- Semi-dynamic Tank Leaching Procedure per EPA Method 1315.
TEF	- Toxic Equivalency Factors: The values assigned to each dioxin and furan to evaluate their toxicity relative to 2,3,7,8-TCDD.
TEQ	- Toxic Equivalent: The measure of a sample's toxicity derived by multiplying each dioxin and furan by its corresponding TEF and then summing the resulting values.
TIC	- Tentatively Identified Compound: A compound that has been identified to be present and is not part of the target compound list (TCL) for the method and/or program. All TICs are qualitatively identified and reported as estimated concentrations.

Footnotes

Report Format: DU Report with 'J' Qualifiers

Project Name:	FORMER COYNE TEXTILE	**Lab Number:**	L1928493
Project Number:	33525	**Report Date:**	07/19/19

1 - The reference for this analyte should be considered modified since this analyte is absent from the target analyte list of the original method.

Terms

Analytical Method: Both the document from which the method originates and the analytical reference method. (Example: EPA 8260B is shown as 1,8260B.) The codes for the reference method documents are provided in the References section of the Addendum.

Difference: With respect to Total Oxidizable Precursor (TOP) Assay analysis, the difference is defined as the Post-Treatment value minus the Pre-Treatment value.

Final pH: As it pertains to Sample Receipt & Container Information section of the report, Final pH reflects pH of container determined after adjustment at the laboratory, if applicable. If no adjustment required, value reflects Initial pH.

Frozen Date/Time: With respect to Volatile Organics in soil, Frozen Date/Time reflects the date/time at which associated Reagent Water-preserved vials were initially frozen. Note: If frozen date/time is beyond 48 hours from sample collection, value will be reflected in 'bold'.

Initial pH: As it pertains to Sample Receipt & Container Information section of the report, Initial pH reflects pH of container determined upon receipt, if applicable.

PFAS Total: With respect to PFAS analyses, the 'PFAS, Total (5)' result is defined as the summation of results for: PFHpA, PFHxS, PFOA, PFNA and PFOS. If a 'Total' result is requested, the results of its individual components will also be reported.

Total: With respect to Organic analyses, a 'Total' result is defined as the summation of results for individual isomers or Aroclors. If a 'Total' result is requested, the results of its individual components will also be reported. This is applicable to 'Total' results for methods 8260, 8081 and 8082.

Data Qualifiers

A - Spectra identified as "Aldol Condensation Product".

B - The analyte was detected above the reporting limit in the associated method blank. Flag only applies to associated field samples that have detectable concentrations of the analyte at less than ten times (10x) the concentration found in the blank. For MCP-related projects, flag only applies to associated field samples that have detectable concentrations of the analyte at less than ten times (10x) the concentration found in the blank. For DOD-related projects, flag only applies to associated field samples that have detectable concentrations of the analyte at less than ten times (10x) the concentration found in the blank AND the analyte was detected above one-half the reporting limit (or above the reporting limit for common lab contaminants) in the associated method blank. For NJ-Air-related projects, flag only applies to associated field samples that have detectable concentrations of the analyte above the reporting limit. For NJ-related projects (excluding Air), flag only applies to associated field samples that have detectable concentrations of the analyte, which was detected above the reporting limit in the associated method blank or above five times the reporting limit for common lab contaminants (Phthalates, Acetone, Methylene Chloride, 2-Butanone).

C - Co-elution: The target analyte co-elutes with a known lab standard (i.e. surrogate, internal standards, etc.) for co-extracted analyses.

D - Concentration of analyte was quantified from diluted analysis. Flag only applies to field samples that have detectable concentrations of the analyte.

E - Concentration of analyte exceeds the range of the calibration curve and/or linear range of the instrument.

G - The concentration may be biased high due to matrix interferences (i.e, co-elution) with non-target compound(s). The result should be considered estimated.

H - The analysis of pH was performed beyond the regulatory-required holding time of 15 minutes from the time of sample collection.

I - The lower value for the two columns has been reported due to obvious interference.

J - Estimated value. The Target analyte concentration is below the quantitation limit (RL), but above the Method Detection Limit (MDL) or Estimated Detection Limit (EDL) for SPME-related analyses. This represents an estimated concentration for Tentatively Identified Compounds (TICs).

M - Reporting Limit (RL) exceeds the MCP CAM Reporting Limit for this analyte.

ND - Not detected at the method detection limit (MDL) for the sample, or estimated detection limit (EDL) for SPME-related analyses.

NJ - Presumptive evidence of compound. This represents an estimated concentration for Tentatively Identified Compounds (TICs), where the identification is based on a mass spectral library search.

P - The RPD between the results for the two columns exceeds the method-specified criteria.

Q - The quality control sample exceeds the associated acceptance criteria. For DOD-related projects, LCS and/or Continuing Calibration Standard exceedences are also qualified on all associated sample results. Note: This flag is not applicable for matrix spike recoveries when the sample concentration is greater than 4x the spike added or for batch duplicate RPD when the sample concentrations are less than 5x the RL. (Metals only.)

R - Analytical results are from sample re-analysis.

RE - Analytical results are from sample re-extraction.

S - Analytical results are from modified screening analysis.

Report Format: DU Report with 'J' Qualifiers

Project Name:	FORMER COYNE TEXTILE	**Lab Number:**	L1928493
Project Number:	33525	**Report Date:**	07/19/19

REFERENCES

121 Standard Methods for the Examination of Water and Wastewater. APHA-AWWA-WEF. Standard Methods Online.

122 Determination of Selected Perfluorintated Alkyl Acids in Drinking Water by Solid Phase Extraction and Liquid Chromatography/Tandem Mass Spectrometry (LC/MS/MS). EPA Method 537, EPA/600/R-08/092. Version 1.1, September 2009.

LIMITATION OF LIABILITIES

Alpha Analytical performs services with reasonable care and diligence normal to the analytical testing laboratory industry. In the event of an error, the sole and exclusive responsibility of Alpha Analytical shall be to re-perform the work at it's own expense. In no event shall Alpha Analytical be held liable for any incidental, consequential or special damages, including but not limited to, damages in any way connected with the use of, interpretation of, information or analysis provided by Alpha Analytical.

We strongly urge our clients to comply with EPA protocol regarding sample volume, preservation, cooling, containers, sampling procedures, holding time and splitting of samples in the field.

Certification Information

The following analytes are not included in our Primary NELAP Scope of Accreditation:

Westborough Facility
EPA 624/624.1: m/p-xylene, o-xylene
EPA 8260C: NPW: 1,2,4,5-Tetramethylbenzene; 4-Ethyltoluene, Azobenzene; SCM: Iodomethane (methyl iodide), Methyl methacrylate, 1,2,4,5-Tetramethylbenzene; 4-Ethyltoluene.
EPA 8270D: NPW: Dimethylnaphthalene,1,4-Diphenylhydrazine; SCM: Dimethylnaphthalene,1,4-Diphenylhydrazine.

EPA 6860: SCM: Perchlorate

SM4500: NPW: Amenable Cyanide; SCM: Total Phosphorus, TKN, NO2, NO3.

Mansfield Facility
SM 2540D: TSS
EPA 8082A: NPW: PCB: 1, 5, 31, 87,101, 110, 141, 151, 153, 180, 183, 187.
EPA TO-15: Halothane, 2,4,4-Trimethyl-2-pentene, 2,4,4-Trimethyl-1-pentene, Thiophene, 2-Methylthiophene, 3-Methylthiophene, 2-Ethylthiophene, 1,2,3-Trimethylbenzene, Indan, Indene, 1,2,4,5-Tetramethylbenzene, Benzothiophene, 1-Methylnaphthalene.
Biological Tissue Matrix: EPA 3050B

The following analytes are included in our Massachusetts DEP Scope of Accreditation

Westborough Facility:

Drinking Water
EPA 300.0: Chloride, Nitrate-N, Fluoride, Sulfate; **EPA 353.2**: Nitrate-N, Nitrite-N; **SM4500NO3-F**: Nitrate-N, Nitrite-N; **SM4500F-C, SM4500CN-CE, EPA 180.1, SM2130B, SM4500Cl-D, SM2320B, SM2540C, SM4500H-B**
EPA 332: Perchlorate; **EPA 524.2:** THMs and VOCs; **EPA 504.1:** EDB, DBCP.
Microbiology: **SM9215B; SM9223-P/A, SM9223B-Colilert-QT,SM9222D**.

Non-Potable Water
SM4500H,B, EPA 120.1, SM2510B, SM2540C, SM2320B, SM4500CL-E, SM4500F-BC, SM4500NH3-BH: Ammonia-N and Kjeldahl-N, **EPA 350.1**: Ammonia-N, **LACHAT 10-107-06-1-B**: Ammonia-N, **EPA 351.1, SM4500NO3-F, EPA 353.2**: Nitrate-N**, SM4500P-E, SM4500P-B, E, SM4500SO4-E, SM5220D, EPA 410.4, SM5210B, SM5310C, SM4500CL-D, EPA 1664, EPA 420.1, SM4500-CN-CE, SM2540D, EPA 300: Chloride, Sulfate, Nitrate.**
EPA 624.1: Volatile Halocarbons & Aromatics,
EPA 608.3: Chlordane, Toxaphene, Aldrin, alpha-BHC, beta-BHC, gamma-BHC, delta-BHC, Dieldrin, DDD, DDE, DDT, Endosulfan I, Endosulfan II, Endosulfan sulfate, Endrin, Endrin Aldehyde, Heptachlor, Heptachlor Epoxide, PCBs
EPA 625.1: SVOC (Acid/Base/Neutral Extractables), **EPA 600/4-81-045**: PCB-Oil.
Microbiology: **SM9223B-Colilert-QT; Enterolert-QT, SM9221E, EPA 1600, EPA 1603.**

Mansfield Facility:

Drinking Water
EPA 200.7: Al, Ba, Cd, Cr, Cu, Fe, Mn, Ni, Na, Ag, Ca, Zn. **EPA 200.8:** Al, Sb, As, Ba, Be, Cd, Cr, Cu, Pb, Mn, Ni, Se, Ag, TL, Zn. **EPA 245.1** Hg.
EPA 522.

Non-Potable Water
EPA 200.7: Al, Sb, As, Be, Cd, Ca, Cr, Co, Cu, Fe, Pb, Mg, Mn, Mo, Ni, K, Se, Ag, Na, Sr, TL, Ti, V, Zn.
EPA 200.8: Al, Sb, As, Be, Cd, Cr, Cu, Fe, Pb, Mn, Ni, K, Se, Ag, Na, TL, Zn.
EPA 245.1 Hg.
SM2340B

For a complete listing of analytes and methods, please contact your Alpha Project Manager.

ALPHA

Westborough, MA 01581
8 Walkup Dr.
TEL: 508-898-9220
FAX: 508-898-9193

Mansfield, MA 02048
320 Forbes Blvd
TEL: 508-822-9300
FAX: 508-822-3288

NEW YORK CHAIN OF CUSTODY

Service Centers
Mahwah, NJ 07430: 35 Whitney Rd, Suite 5
Albany, NY 12205: 14 Walker Way
Tonawanda, NY 14150: 275 Cooper Ave, Suite 105

Page 1 of 1

Date Rec'd in Lab: 6/29/19

ALPHA Job #: L1928493

Client Information
Client: Ranalli/Taylor St
Address:
Phone:
Fax:
Email: kehrmann@chacompanies.com

Project Information
Project Name: Former Coyne Textile
Project Location: 140 Cotton Ave, Syracuse
Project #: 33525
(Use Project name as Project #)
Project Manager: Meghan Platt
ALPHAQuote #:

Turn-Around Time
Standard: X
Rush (only if pre approved):
Due Date:
# of Days: 10 (hard TAT)

Deliverables
ASP-A
ASP-B
EQuIS (1 File)
EQuIS (4 File): X
Other

Billing Information
Same as Client Info: X
PO #: Bill to Ranalli/Taylor

Regulatory Requirement
NY TOGS
NY Part 375
AWQ Standards
NY CP-51
NY Restricted Use
Other
NY Unrestricted Use
NYC Sewer Discharge

Disposal Site Information
Please identify below location of applicable disposal facilities.
Disposal Facility:
NJ
NY: X
Other:

These samples have been previously analyzed by Alpha

Other project specific requirements/comments:
Bill to Ranalli/Taylor

Please specify Metals or TAL.

ANALYSIS
Modified PFAS Method 537

Sample Filtration
Done
Lab to do
Preservation
Lab to do
(Please Specify below)

Sample Specific Comments

Total Bottles

ALPHA Lab ID (Lab Use Only)	Sample ID	Collection Date	Collection Time	Sample Matrix	Sampler's Initials	PFAS	Total Bottles
28493.01	SOIL-B-200	6-28-19	0930	Soil	KE	X	
.02	SOIL-SW-200	6-28-19	1005	Soil	KE	X	
.03	SOIL-SW-201	6-28-19	1070	Soil	KE	X	
.04							

Preservative Code:
A = None
B = HCl
C = HNO_3
D = H_2SO_4
E = NaOH
F = MeOH
G = $NaHSO_4$
H = $Na_2S_2O_3$
KE = Zn Ac/NaOH
O = Other

Container Code
P = Plastic
A = Amber Glass
V = Vial
G = Glass
B = Bacteria Cup
C = Cube
O = Other
E = Encore
D = BOD Bottle

Westboro: Certification No: MA935
Mansfield: Certification No: MA015

Container Type	P
Preservative	A

Relinquished By:	Date/Time	Received By:	Date/Time
[signature]	6/29/19 1235	[signature]	6/29/19 1330
[signature]	6/29/19 1330	[signature]	6/29/19 0110
[signature]	6/29/19 0610	[signature]	6/29/19 0610

Please print clearly, legibly and completely. Samples can not be logged in and turnaround time clock will not start until any ambiguities are resolved. BY EXECUTING THIS COC, THE CLIENT HAS READ AND AGREES TO BE BOUND BY ALPHA'S TERMS & CONDITIONS. (See reverse side.)

Form No: 01-25 HC (rev. 30-Sept-2013)

APPENDIX H

Geotextile Cut Sheet

FX®-35HS

Carthage Mills' FX-35HS is a multipurpose nonwoven geotextile of 100% polypropylene staple fibers which are formed into a random network, needlepunched and heatset for dimensional stability. FX-35HS is part of the Carthage **FX-HS Series** of nonwoven geotextiles, is inert to biological degradation and resistant to naturally encountered chemicals, alkalis, and acids.

AASHTO M 288-06: FX-35HS exceeds the geotextile requirements for TEMPORARY SILT FENCE (NONWOVEN – SUPPORTED).

PROPERTY	TEST METHOD	DATA	
		METRIC	ENGLISH
☐ **Mechanical** Grab Tensile Strength	ASTM D 4632	0.40 kN	90 lbs
Grab Tensile Elongation		50%	
Trapezoidal Tear	ASTM D 4533	0.18 kN	40 lbs
CBR Puncture	ASTM D 6241	1.09 kN	245 lbs
☐ **Endurance** UV Resistance	ASTM D 4355	70% @ 500 hrs	
☐ **Hydraulics / Filtration** Permittivity (1)	ASTM D 4491	2.00 sec^{-1}	
Water Flow Rate (1)		5908 lpm/m^2	145 gpm/ft^2
Apparent Opening Size (AOS) (1)	ASTM D 4751	0.300 mm	50 US Std. Sieve
☐ **Physical** Mass Per Unit Area (Typical)	ASTM D 5261	118.7 g/m^2	3.5 oz/yd^2
Thickness (Typical)	ASTM D 5199	1.2 mm	50 mils
Standard Roll Sizes / Packaging / Weight	Measured (Typical)	3.81 m x 109.7 m 418.1 m^2 63.5 kg	12.5 ft x 360 ft 500 yd^2 140 lbs
		4.57 m x 109.7 m 501.6 m^2 77.1 kg	15.0 ft x 360 ft 600 yd^2 170 lbs

NOTES: Mullen Burst Strength ASTM D 3786 is no longer recognized by ASTM D35 on Geosynthetics. Puncture Strength ASTM D 4833 is not recognized by AASHTO M 288-06 and has been replaced with CBR Puncture ASTM D 6241.

(1) At the time of manufacturing. Handling, storage and shipping may change these properties.

- Unless otherwise stated, all values stated here are Minimum Average Roll Values (MARV).
- The properties reported above are effective 02-03-14 and are subject to change without notice.

» **AASHTO M 288-06: Geotextile Product Selection Guide**

Carthage Mills assumes no liability for the accuracy or completeness of this information or for the ultimate use by the purchaser. Carthage Mills disclaims any and all express, implied, or statutory standards, warranties or guarantees, including without limitation any implied warranty as to merchantability or fitness for a particular purpose or arising from a course of dealing or usage of trade as to any equipment, materials, or information furnished herewith. This document should not be construed as engineering advice.

Carthage Mills
4243 Hunt Road
Cincinnati, OH 45242
www.carthagemills.com

513-794-1600 TELEPHONE
800-543-4430 TOLL FREE
513-794-3434 FACSIMILE
info@carthagemills.com

APPENDIX I

Imported Fill Material Information

KINSELLA QUARRIES
Serving The Greater Syracuse Area Since 1967

T.H. Kinsella, Inc.
P.O. Box 7
Fayetteville, NY 13066
Phone: 315.637.3390
Fax: 315.637.1808
www.thkinsella.com

May 30, 2019

Samantha Miller
Assistant Engineer III
Clough Harbour & Associates
300 South State Street, Suite 600
Syracuse NY 13202

Transmitted via email to: smiller@chacompanies.com

Dear Ms. Miller,

Please know that all #2 crushed stone furnished from the T. H. Kinsella, Inc. Jamesville, NY location was sourced from uncontaminated, virgin material. This source has received NYS DOT approval, **number 3-3R**. The materials do not come from a hazardous waste site, nor do they come from a previously contaminated location. This location is registered with and operates under the authority of the NYS DEC (Permit # **7-3126-000122**).

If you have any other questions, please feel free to contact me.

Sincerely,

Aaron Howard

Aaron Howard
Office Manager
T. H. Kinsella, Inc.
Email: ahoward@thkinsella.com

CRUSHED STONE
SIZED STONE
WASHED SAND
TOPSOIL

PW Laboratories, Inc.
6544 Fremont Road - East Syracuse, New York 13057
Office 315.437.1420 ~ Fax 315.503-3058~ pwlabsinc@hotmail.com

Sieve Analysis of Soil/Aggregate

Project Title: Laboratory Testing

Project #: L-18005
Test Method: ASTM C136 & C117

Report #: 16
Report Date: April 30, 2018

Source: T.H. Kinsella, Inc. - Jamesville, NY		**Sieve Size - Percent Passing Sieve**														
Lab I.D. #	**Sample I.D.**	**1 1/2"**	**1"**	**3/4"**	**1/2"**	**3/8"**	**1/4"**	**#4**	**#10**	**#30**	**#40**	**#60**	**#100**	**#200**		
35097	#2 Stone	100	99.2	40.6	3.0	1.3	1.2	1.2	1.1	1.0	1.0	0.9	0.8	0.7		
	NYSDOT Specifications Table 703-4 #2 Size	**100**	**90-100**	**--**	**0-15**	**--**	**--**	**--**	**--**	**--**	**--**	**--**	**--**	**0-1.0 (1)**		
		(1) The minus 200 material requirements apply only to aggregate for use in Portland cement concrete surface treatments and cold mix bituminous pavements. The test (NYSDOT 201) will be performed on the entire sample of the designated size aggregate. Primary size does not apply in the determination of the minus #200 material.														

Sample mass, as received, meets minimum mass requirements of test method: **Yes** X **No** _____

Performed By: A.M. **Checked By:** Patrick Edmiston

Remarks:

Prewashed

Entire Sample **X**

Mass Retained on #200 Only _____

Not Prewashed: _____

T H KINSELLA, INC.
8086 GENESEE TURNPIKE
P.O. BOX 7
FAYETTEVILLE NY 13066-0007

Ticket #: 2595572
Date: 7/11/2019 2:07 PM
Phone: (315) 637-3390
Fax: (315) 637-1808

Customer: UAS
UAS CONSTRUCTION DIVISION, LLC
1200 STATE FAIR BOULEVARD

SYRACUSE NY 13209

Order No: 1903
140 CORTLAND AVE

Truck: 120 -

Material: 801 CRUSHER RUN

Tax Jurisdiction: Onondaga County 3121

Gross:	65,620 lb	7	Out 2:07 PM
Tare:	22,780 lb	STORED	In 2:07 PM
Net:	42,840 lb		
	21.42 tn		

Received By:

Material $
Delivery $
Misc $
Tax $
Total $

Remarks: OLD COYNE CORTLAND AV CALL CHRIS WHEN LEAVING
315 720 5822

T H KINSELLA, INC.
8086 GENESEE TURNPIKE
P.O. BOX 7
FAYETTEVILLE NY 13066-0007

Ticket #: 2595572
Date: 7/11/2019 2:07 PM
Phone: (315) 637-3390
Fax: (315) 637-1808

Customer: UAS
UAS CONSTRUCTION DIVISION, LLC
1200 STATE FAIR BOULEVARD

SYRACUSE NY 13209

Order No: 1903
140 CORTLAND AVE

Truck: 120 -

Material: 801 CRUSHER RUN

Tax Jurisdiction: Onondaga County 3121

Gross:	65,620 lb	7	Out 2:07 PM
Tare:	22,780 lb	STORED	In 2:07 PM
Net:	42,840 lb		
	21.42 tn		

Received By:

Material $
Delivery $
Misc $
Tax $
Total $

Remarks: OLD COYNE CORTLAND AV CALL CHRIS WHEN LEAVING
315 720 5822

T H KINSELLA, INC.
8086 GENESEE TURNPIKE
P.O. BOX 7
FAYETTEVILLE NY 13066-0007

Ticket #: 2595537
Date: 7/11/2019 1:21 PM
Phone: (315) 637-3390
Fax: (315) 637-1808

Customer: UAS
UAS CONSTRUCTION DIVISION, LLC
1200 STATE FAIR BOULEVARD

SYRACUSE NY 13209

Order No: 1903
140 CORTLAND AVE

Truck: 120 -
Material: 821 #2 CRUSHED STONE
Tax Jurisdiction: Onondaga County 3121

Gross:	66,420 lb	7	Out 1:21 PM
Tare:	22,780 lb	STORED	In 1:21 PM
Net:	43,640 lb		
	21.82 tn		

Material $
Delivery $
Misc $
Tax $
Total $

Received By:

Remarks: OLD COYNE CORTLAND AV CALL CHRIS WHEN LEAVING
315 720 5822

T H KINSELLA, INC.
8086 GENESEE TURNPIKE
P.O. BOX 7
FAYETTEVILLE NY 13066-0007

Ticket #: 2595537
Date: 7/11/2019 1:21 PM
Phone: (315) 637-3390
Fax: (315) 637-1808

Customer: UAS
UAS CONSTRUCTION DIVISION, LLC
1200 STATE FAIR BOULEVARD

SYRACUSE NY 13209

Order No: 1903
140 CORTLAND AVE

Truck: 120 -
Material: 821 #2 CRUSHED STONE
Tax Jurisdiction: Onondaga County 3121

Gross:	66,420 lb	7	Out 1:21 PM
Tare:	22,780 lb	STORED	In 1:21 PM
Net:	43,640 lb		
	21.82 tn		

Material $
Delivery $
Misc $
Tax $
Total $

Received By:

Remarks: OLD COYNE CORTLAND AV CALL CHRIS WHEN LEAVING
315 720 5822

T H KINSELLA, INC.
8086 GENESEE TURNPIKE
P.O. BOX 7
FAYETTEVILLE NY 13066-0007

Ticket #: 2595536
Date: 7/11/2019 1:19 PM
Phone: (315) 637-3390
Fax: (315) 637-1808

Customer: UAS
UAS CONSTRUCTION DIVISION, LLC
1200 STATE FAIR BOULEVARD

SYRACUSE NY 13209

Order No: 1903
140 CORTLAND AVE

Truck: 126 -
Material: 801 CRUSHER RUN
Tax Jurisdiction: Onondaga County 3121

Gross:	64,940 lb	7	Out 1:19 PM
Tare:	23,140 lb	STORED	In 1:19 PM
Net:	41,800 lb		
	20.90 tn		

Received By:

Material $
Delivery $
Misc $
Tax $
Total $

Remarks: OLD COYNE CORTLAND AV CALL CHRIS WHEN LEAVING
315 720 5822

T H KINSELLA, INC.
8086 GENESEE TURNPIKE
P.O. BOX 7
FAYETTEVILLE NY 13066-0007

Ticket #: 2595536
Date: 7/11/2019 1:19 PM
Phone: (315) 637-3390
Fax: (315) 637-1808

Customer: UAS
UAS CONSTRUCTION DIVISION, LLC
1200 STATE FAIR BOULEVARD

SYRACUSE NY 13209

Order No: 1903
140 CORTLAND AVE

Truck: 126 -
Material: 801 CRUSHER RUN
Tax Jurisdiction: Onondaga County 3121

Gross:	64,940 lb	7	Out 1:19 PM
Tare:	23,140 lb	STORED	In 1:19 PM
Net:	41,800 lb		
	20.90 tn		

Received By:

Material $
Delivery $
Misc $
Tax $
Total $

Remarks: OLD COYNE CORTLAND AV CALL CHRIS WHEN LEAVING
315 720 5822

T H KINSELLA, INC.
8086 GENESEE TURNPIKE
P.O. BOX 7
FAYETTEVILLE NY 13066-0007

Ticket #: 2595506
Date: 7/11/2019 12:31
Phone: (315) 637-3390
Fax: (315) 637-1808

Customer: UAS
UAS CONSTRUCTION DIVISION, LLC
1200 STATE FAIR BOULEVARD

SYRACUSE NY 13209

Order No: 1903
140 CORTLAND AVE

Truck: 126 -

Material: 821 #2 CRUSHED STONE

Tax Jurisdiction: Onondaga County 3121

Gross:	70,140 lb	7	Out 12:31 PM
Tare:	23,140 lb	STORED	In 12:31 PM
Net:	47,000 lb		
	23.50 tn		

Received By:

Material $
Delivery $
Misc $
Tax $
Total $

Remarks: OLD COYNE CORTLAND AV CALL CHRIS WHEN LEAVING
315 720 5822

T H KINSELLA, INC.
8086 GENESEE TURNPIKE
P.O. BOX 7
FAYETTEVILLE NY 13066-0007

Ticket #: 2595506
Date: 7/11/2019 12:31
Phone: (315) 637-3390
Fax: (315) 637-1808

Customer: UAS
UAS CONSTRUCTION DIVISION, LLC
1200 STATE FAIR BOULEVARD

SYRACUSE NY 13209

Order No: 1903
140 CORTLAND AVE

Truck: 126 -

Material: 821 #2 CRUSHED STONE

Tax Jurisdiction: Onondaga County 3121

Gross:	70,140 lb	7	Out 12:31 PM
Tare:	23,140 lb	STORED	In 12:31 PM
Net:	47,000 lb		
	23.50 tn		

Received By:

Material $
Delivery $
Misc $
Tax $
Total $

Remarks: OLD COYNE CORTLAND AV CALL CHRIS WHEN LEAVING
315 720 5822

T H KINSELLA, INC.
8086 GENESEE TURNPIKE
P.O. BOX 7
FAYETTEVILLE NY 13066-0007

Ticket #: 2595505
Date: 7/11/2019 12:29
Phone: (315) 637-3390
Fax: (315) 637-1808

Customer: UAS
UAS CONSTRUCTION DIVISION, LLC
1200 STATE FAIR BOULEVARD

SYRACUSE NY 13209

Order No: 1903
140 CORTLAND AVE

Truck: 120 -

Material: 821 #2 CRUSHED STONE

Tax Jurisdiction: Onondaga County 3121

Gross:	67,340 lb	7	Out 12:29 PM
Tare:	22,780 lb	STORED	In 12:29 PM
Net:	44,560 lb		
	22.28 tn		

Received By:

Material $
Delivery $
Misc $
Tax $
Total $

Remarks: OLD COYNE CORTLAND AV CALL CHRIS WHEN LEAVING
315 720 5822

T H KINSELLA, INC.
8086 GENESEE TURNPIKE
P.O. BOX 7
FAYETTEVILLE NY 13066-0007

Ticket #: 2595505
Date: 7/11/2019 12:29
Phone: (315) 637-3390
Fax: (315) 637-1808

Customer: UAS
UAS CONSTRUCTION DIVISION, LLC
1200 STATE FAIR BOULEVARD

SYRACUSE NY 13209

Order No: 1903
140 CORTLAND AVE

Truck: 120 -

Material: 821 #2 CRUSHED STONE

Tax Jurisdiction: Onondaga County 3121

Gross:	67,340 lb	7	Out 12:29 PM
Tare:	22,780 lb	STORED	In 12:29 PM
Net:	44,560 lb		
	22.28 tn		

Received By:

Material $
Delivery $
Misc $
Tax $
Total $

Remarks: OLD COYNE CORTLAND AV CALL CHRIS WHEN LEAVING
315 720 5822

T H KINSELLA, INC.
8086 GENESEE TURNPIKE
P.O. BOX 7
FAYETTEVILLE NY 13066-0007

Ticket #: 2595461
Date: 7/11/2019 11:39 AM
Phone: (315) 637-3390
Fax: (315) 637-1808

Customer: UAS
UAS CONSTRUCTION DIVISION, LLC
1200 STATE FAIR BOULEVARD

SYRACUSE NY 13209

Order No: 1903
140 CORTLAND AVE

Truck: 126 -

Material: 821 #2 CRUSHED STONE

Tax Jurisdiction: Onondaga County 3121

Gross:	65,240 lb	7	Out 11:39 AM
Tare:	23,140 lb	STORED	In 11:39 AM
Net:	42,100 lb		
	21.05 tn		

Material $
Delivery $
Misc $
Tax $
Total $

Received By:

Remarks: OLD COYNE CORTLAND AV CALL CHRIS WHEN LEAVING
315 720 5822

T H KINSELLA, INC.
8086 GENESEE TURNPIKE
P.O. BOX 7
FAYETTEVILLE NY 13066-0007

Ticket #: 2595461
Date: 7/11/2019 11:39 AM
Phone: (315) 637-3390
Fax: (315) 637-1808

Customer: UAS
UAS CONSTRUCTION DIVISION, LLC
1200 STATE FAIR BOULEVARD

SYRACUSE NY 13209

Order No: 1903
140 CORTLAND AVE

Truck: 126 -

Material: 821 #2 CRUSHED STONE

Tax Jurisdiction: Onondaga County 3121

Gross:	65,240 lb	7	Out 11:39 AM
Tare:	23,140 lb	STORED	In 11:39 AM
Net:	42,100 lb		
	21.05 tn		

Material $
Delivery $
Misc $
Tax $
Total $

Received By:

Remarks: OLD COYNE CORTLAND AV CALL CHRIS WHEN LEAVING
315 720 5822

T H KINSELLA, INC.
8086 GENESEE TURNPIKE
P.O. BOX 7
FAYETTEVILLE NY 13066-0007

Ticket #: 2595443
Date: 7/11/2019 11:24 AM
Phone: (315) 637-3390
Fax: (315) 637-1808

Customer: UAS
UAS CONSTRUCTION DIVISION, LLC
1200 STATE FAIR BOULEVARD

SYRACUSE NY 13209

Order No: 1903
140 CORTLAND AVE

Truck: 120 -

Material: 821 #2 CRUSHED STONE

Tax Jurisdiction: Onondaga County 3121

Gross:	64,120 lb	7	Out 11:24 AM
Tare:	22,780 lb	STORED	In 11:24 AM
Net:	41,340 lb		
	20.67 tn		

Material $
Delivery $
Misc $
Tax $
Total $

Received By:

Remarks: OLD COYNE CORTLAND AV CALL CHRIS WHEN LEAVING
315 720 5822

T H KINSELLA, INC.
8086 GENESEE TURNPIKE
P.O. BOX 7
FAYETTEVILLE NY 13066-0007

Ticket #: 2595443
Date: 7/11/2019 11:24 AM
Phone: (315) 637-3390
Fax: (315) 637-1808

Customer: UAS
UAS CONSTRUCTION DIVISION, LLC
1200 STATE FAIR BOULEVARD

SYRACUSE NY 13209

Order No: 1903
140 CORTLAND AVE

Truck: 120 -

Material: 821 #2 CRUSHED STONE

Tax Jurisdiction: Onondaga County 3121

Gross:	64,120 lb	7	Out 11:24 AM
Tare:	22,780 lb	STORED	In 11:24 AM
Net:	41,340 lb		
	20.67 tn		

Material $
Delivery $
Misc $
Tax $
Total $

Received By:

Remarks: OLD COYNE CORTLAND AV CALL CHRIS WHEN LEAVING
315 720 5822

T H KINSELLA, INC.
8086 GENESEE TURNPIKE
P.O. BOX 7
FAYETTEVILLE NY 13066-0007

Ticket #: 2595414
Date: 7/11/2019 10:51 AM
Phone: (315) 637-3390
Fax: (315) 637-1808

Customer: UAS
UAS CONSTRUCTION DIVISION, LLC
1200 STATE FAIR BOULEVARD

SYRACUSE NY 13209

Order No: 1903
140 CORTLAND AVE

Truck: 126 -

Material: 821 #2 CRUSHED STONE

Tax Jurisdiction: Onondaga County 3121

Gross:	63,980 lb	7	Out 10:50 AM
Tare:	23,140 lb	STORED	In 10:51 AM
Net:	40,840 lb		
	20.42 tn		

Material $
Delivery $
Misc $
Tax $
Total $

Received By:

Remarks: OLD COYNE CORTLAND AV CALL CHRIS WHEN LEAVING
315 720 5822

T H KINSELLA, INC.
8086 GENESEE TURNPIKE
P.O. BOX 7
FAYETTEVILLE NY 13066-0007

Ticket #: 2595414
Date: 7/11/2019 10:51 AM
Phone: (315) 637-3390
Fax: (315) 637-1808

Customer: UAS
UAS CONSTRUCTION DIVISION, LLC
1200 STATE FAIR BOULEVARD

SYRACUSE NY 13209

Order No: 1903
140 CORTLAND AVE

Truck: 126 -

Material: 821 #2 CRUSHED STONE

Tax Jurisdiction: Onondaga County 3121

Gross:	63,980 lb	7	Out 10:50 AM
Tare:	23,140 lb	STORED	In 10:51 AM
Net:	40,840 lb		
	20.42 tn		

Material $
Delivery $
Misc $
Tax $
Total $

Received By:

Remarks: OLD COYNE CORTLAND AV CALL CHRIS WHEN LEAVING
315 720 5822

T H KINSELLA, INC.
8086 GENESEE TURNPIKE
P.O. BOX 7
FAYETTEVILLE NY 13066-0007

Ticket #: 2595398
Date: 7/11/2019 10:30 AM
Phone: (315) 637-3390
Fax: (315) 637-1808

Customer: UAS
UAS CONSTRUCTION DIVISION, LLC
1200 STATE FAIR BOULEVARD

SYRACUSE NY 13209

Order No: 1903
140 CORTLAND AVE

Truck: 120 -

Material: 821 #2 CRUSHED STONE

Tax Jurisdiction: Onondaga County 3121

Gross:	65,140 lb	7	Out 10:30 AM
Tare:	22,780 lb	STORED	In 10:30 AM
Net:	42,360 lb		
	21.18 tn		

Received By:

Remarks: OLD COYNE CORTLAND AV CALL CHRIS WHEN LEAVING
315 720 5822

Material $
Delivery $
Misc $
Tax $
Total $

T H KINSELLA, INC.
8086 GENESEE TURNPIKE
P.O. BOX 7
FAYETTEVILLE NY 13066-0007

Ticket #: 2595398
Date: 7/11/2019 10:30 AM
Phone: (315) 637-3390
Fax: (315) 637-1808

Customer: UAS
UAS CONSTRUCTION DIVISION, LLC
1200 STATE FAIR BOULEVARD

SYRACUSE NY 13209

Order No: 1903
140 CORTLAND AVE

Truck: 120 -

Material: 821 #2 CRUSHED STONE

Tax Jurisdiction: Onondaga County 3121

Gross:	65,140 lb	7	Out 10:30 AM
Tare:	22,780 lb	STORED	In 10:30 AM
Net:	42,360 lb		
	21.18 tn		

Received By:

Remarks: OLD COYNE CORTLAND AV CALL CHRIS WHEN LEAVING
315 720 5822

Material $
Delivery $
Misc $
Tax $
Total $

T H KINSELLA, INC.
8086 GENESEE TURNPIKE
P.O. BOX 7
FAYETTEVILLE NY 13066-0007

Ticket #: 2595377
Date: 7/11/2019 10:03 AM
Phone: (315) 637-3390
Fax: (315) 637-1808

Customer: UAS
UAS CONSTRUCTION DIVISION, LLC
1200 STATE FAIR BOULEVARD

SYRACUSE NY 13209

Order No: 1903
140 CORTLAND AVE

Truck: 126 -

Material: 821 #2 CRUSHED STONE

Tax Jurisdiction: Onondaga County 3121

Gross:	67,700 lb	7	Out 10:03 AM
Tare:	23,140 lb	STORED	In 10:03 AM
Net:	44,560 lb		
	22.28 tn		

Material $
Delivery $
Misc $
Tax $
Total $

Received By:

Remarks: OLD COYNE CORTLAND AV CALL CHRIS WHEN LEAVING
315 720 5822

T H KINSELLA, INC.
8086 GENESEE TURNPIKE
P.O. BOX 7
FAYETTEVILLE NY 13066-0007

Ticket #: 2595377
Date: 7/11/2019 10:03 AM
Phone: (315) 637-3390
Fax: (315) 637-1808

Customer: UAS
UAS CONSTRUCTION DIVISION, LLC
1200 STATE FAIR BOULEVARD

SYRACUSE NY 13209

Order No: 1903
140 CORTLAND AVE

Truck: 126 -

Material: 821 #2 CRUSHED STONE

Tax Jurisdiction: Onondaga County 3121

Gross:	67,700 lb	7	Out 10:03 AM
Tare:	23,140 lb	STORED	In 10:03 AM
Net:	44,560 lb		
	22.28 tn		

Material $
Delivery $
Misc $
Tax $
Total $

Received By:

Remarks: OLD COYNE CORTLAND AV CALL CHRIS WHEN LEAVING
315 720 5822

T H KINSELLA, INC.
8086 GENESEE TURNPIKE
P.O. BOX 7
FAYETTEVILLE NY 13066-0007

Ticket #: 2595344
Date: 7/11/2019 9:23 AM
Phone: (315) 637-3390
Fax: (315) 637-1808

Customer: UAS
UAS CONSTRUCTION DIVISION, LLC
1200 STATE FAIR BOULEVARD

SYRACUSE NY 13209

Order No: 1903
140 CORTLAND AVE

Truck: 120 -

Material: 821 #2 CRUSHED STONE

Tax Jurisdiction: Onondaga County 3121

Gross:	69,020 lb	7	Out 9:23 AM
Tare:	22,780 lb	STORED	In 9:23 AM
Net:	46,240 lb		
	23.12 tn		

Received By:

Material $
Delivery $
Misc $
Tax $
Total $

Remarks: OLD COYNE CORTLAND AV CALL CHRIS WHEN LEAVING
315 720 5822

T H KINSELLA, INC.
8086 GENESEE TURNPIKE
P.O. BOX 7
FAYETTEVILLE NY 13066-0007

Ticket #: 2595344
Date: 7/11/2019 9:23 AM
Phone: (315) 637-3390
Fax: (315) 637-1808

Customer: UAS
UAS CONSTRUCTION DIVISION, LLC
1200 STATE FAIR BOULEVARD

SYRACUSE NY 13209

Order No: 1903
140 CORTLAND AVE

Truck: 120 -

Material: 821 #2 CRUSHED STONE

Tax Jurisdiction: Onondaga County 3121

Gross:	69,020 lb	7	Out 9:23 AM
Tare:	22,780 lb	STORED	In 9:23 AM
Net:	46,240 lb		
	23.12 tn		

Received By:

Material $
Delivery $
Misc $
Tax $
Total $

Remarks: OLD COYNE CORTLAND AV CALL CHRIS WHEN LEAVING
315 720 5822

T H KINSELLA, INC.
8086 GENESEE TURNPIKE
P.O. BOX 7
FAYETTEVILLE NY 13066-0007

Ticket #: 2595329
Date: 7/11/2019 9:03 AM
Phone: (315) 637-3390
Fax: (315) 637-1808

Customer: UAS
UAS CONSTRUCTION DIVISION, LLC
1200 STATE FAIR BOULEVARD

SYRACUSE NY 13209

Order No: 1903
140 CORTLAND AVE

Truck: 126 -

Material: 821 #2 CRUSHED STONE

Tax Jurisdiction: Onondaga County 3121

Gross:	66,780 lb	7	Out 9:03 AM
Tare:	23,140 lb	STORED	In 9:03 AM
Net:	43,640 lb		
	21.82 tn		

Material $
Delivery $
Misc $
Tax $
Total $

Received By:

Remarks: OLD COYNE CORTLAND AV CALL CHRIS WHEN LEAVING
315 720 5822

T H KINSELLA, INC.
8086 GENESEE TURNPIKE
P.O. BOX 7
FAYETTEVILLE NY 13066-0007

Ticket #: 2595329
Date: 7/11/2019 9:03 AM
Phone: (315) 637-3390
Fax: (315) 637-1808

Customer: UAS
UAS CONSTRUCTION DIVISION, LLC
1200 STATE FAIR BOULEVARD

SYRACUSE NY 13209

Order No: 1903
140 CORTLAND AVE

Truck: 126 -

Material: 821 #2 CRUSHED STONE

Tax Jurisdiction: Onondaga County 3121

Gross:	66,780 lb	7	Out 9:03 AM
Tare:	23,140 lb	STORED	In 9:03 AM
Net:	43,640 lb		
	21.82 tn		

Material $
Delivery $
Misc $
Tax $
Total $

Received By:

Remarks: OLD COYNE CORTLAND AV CALL CHRIS WHEN LEAVING
315 720 5822



APPENDIX F

Disposal Documentation and Waste Profiles

APPENDIX F.1

Non-Hazardous Contaminated Soil

Waste profile name: Untitled
ID: fbc06f3f-839f-4dc7-bf72-ff5f401e3cf0

WASTE CONNECTIONS INC.

Status: DRAFT

GENERATOR

Name: Ranali/Taylor Street LLC
Address: PO Box 678 City: Liverpool State: NY Postal Code: 13088
County: Onondaga
Contact: Email:
Phone: Fax:

MATERIAL ORIGIN

Address: 140 Cortland Ave City: SYRACUSE State: NY Postal Code: 13202
County: Onondaga
EPA ID: N/A State ID: N/A

DESTINATION WASTE FACILITY

Name: Seneca Meadows LF
Address: 1786 Salcman Road City: Waterloo State: NY Postal Code: 13165
County: Seneca
Contact: Email:
Phone: Fax:

BILLING

Name: PARAGON ENVIRONMENTAL
Address: 5664 Mud Mill Road City: Brewerton State: NY Postal Code: 13029
County:
Contact: Email:
Phone: Fax:

TRANSPORTER

Transporter Name: PARAGON ENVIRONMENTAL
Contact: Email:
Phone: Fax:

MATERIAL

Is this an Industrial Waste Stream? ◯ Yes ● No
Common Name: Petroleum Contaminated Soil (PCS)
Generation Process: Brownsfield Cleanup
Preferred Disposal Methods: NH002
Source of Contamination: Oil Tank and Dry Cleaner

MATERIAL COMPOSITION

Constituent	Dirt	90% TO %	
Constituent	Concrete/Brick/Block	9% TO %	
Constituent	Other	1% TO %	

State Waste Codes: N/A
Color: Brown
Physical state at 70° F: ● Solid ◯ Liquid ◯ Sludge ◯ Dust ◯ Other
pH TO
Strong Odor No Describe Odor
Reactivity No
Flash Point ● < 140°F ◯ 140°-199°F ◯ > 200°F ◯ N/A

REGULATORY

EPA Hazardous Waste? ◯ Yes ● No

If **No**, Attached Non-Hazardous Determination Document(s) *(Check all that apply)*

☐ Process Knowledge Process Details
☐ SDS
☑ Certified Analytical Sample
Is the data derived from testing a representative sample in accordance with 40 CFR 261 and/or other applicable laws? ● Yes ◯ No
If **Yes,** Type of Analytical Sample ● Composite ◯ Grab Sample ID #
☐ Exempt Waste

Applicable Exempt Waste Item

◯ UST Corrective Action - 40 CFR 261.4 (b)(10) ◯ PCB Bulk Product Waste - 40 CFR 761.62 ◯ Oil & Gas E&P Waste - 40 CFR 261.4 (b)(5) ◯ RCRA-Empty Containers - 40 CFR 261.7 ◯ Other

If **Other**, Provided reference _____

State Hazardous Waste? ◯ Yes ● No

Is this material non-hazardous due to treatment, delisting, or exclusion? ◯ Yes ● No

From an industry regulated under Benzene NESHAP? ◯ Yes ● No

Facility remediation subject to 40 CFR 63 GGGGG? ◯ Yes ● No

CERCLA or State-Mandated clean-up? ◯ Yes ● No

Regulated, Licensed or NORM Radioactive Waste? ◯ Yes ● No

Contains PCBs? ◯ Yes ● No

Regulated and/or Untreated Medical/Infectious Waste? ◯ Yes ● No

Contains Asbestos? ◯ Yes ● No

Subject to RCRA Subpart CC controls? ◯ Yes ● No

SHIPPING & DOT

Event Frequency ◯ One Time ● On-Going

Estimated Annual Qty 3800

Unit of Measure ● Tons ◯ Yards ◯ Drums ◯ Gallons ◯ Other _____

Shipping Frequency

◯ Once ◯ Daily ◯ Weekly ● Monthly ◯ Other _____

Qty Per Shipment 20 tons

Container Type Dump Truck

Container Size 20 Tons

USDOT Shipping Name Non-Regulated Material

PROFILE CERTIFICATION

I hereby certify that (1) all information submitted on this form and on supplemental materials is complete and accurate to the best of my knowledge and ability to determine; (2) the information provided herein, including any supplemental information, such as laboratory analytical, MSDS, etc., accurately describes the waste stream to be delivered to the facility and that all known or suspected hazards have been disclosed. I understand that, once the waste stream is approved by Destination Facility based on this information, any deviation in the source, composition, constituents or characteristics of the waste stream from the information described herein, may render the waste stream unacceptable for disposal, at the sole discretion of Destination Facility. I further understand that any deviation from the information contained herein will require immediate notification to the Destination Facility and cessation of disposal.

Certified On _____

Certified By _____

Certified As _____

© Environmental Data Systems LLC 2018

Seneca Meadows Landfill
1786 Salcman Road
Waterloo, NY 13165

INBOUND CHARGE

000410 PARAGON ENVIRONMENTAL
5664 MUD HILL RD
BEWRERTON NY 13029

SITE	TICKET	GRID	WEIGHMASTER
01	00492598	WE	KRISTY

DATE IN	DATE OUT	TIME IN	TIME OUT	VEHICLE	ROLL OFF
08/19/20	08/19/20	07:45	08:14	PAR681	

REFERENCE	ORIGIN
20-077	ONONDAGA

Scale 2 Gross Wt. 66580 LB
Scale 3 Tare Wt. 29080 LB TRUCK EXPIRES / /
Net Weight 37500 LB LIC# CONTAINER

QTY.	UNIT	DESCRIPTION	RATE	EXTENSION	FEE	TOTAL
18.75	TON	CONTAMINAT SOIL				
1.00		DEC-ENV FEE				

Operating Hours Mon-Fri 6:00am-4:00pm. Sat 6:00am-11:30am.
This is to certify that this load does not contain any hazardous materials, medical waste or liquids of any type.
MANIFEST: 20-0107

HAULER: 7426 PARAGON ENV
ROUTE: 1 NONE

NET AMOUNT
TENDERED
CHANGE
CHECK NO.

WW6T1 TO REORDER CONTACT CAROLINA SOFTWARE (910) 799-6767

SIGNATURE _____

NON-HAZARDOUS WASTE MANIFEST

2

Please print or type (Form designed for use on elite (12 pitch) typewriter)

NON-HAZARDOUS WASTE

GENERATOR

NON-HAZARDOUS WASTE MANIFEST

1. Generator's US EPA ID No.: N/A

Manifest Document No.: 20-0107

2. Page 1 of 1

3. Generator's Name and Mailing Address: Ranalli/Taylor St. LLC, PO Box 678, Liverpool NY 13088

4. Generator's Phone ( )

140 Cortland Ave

Syracuse NY

5. Transporter 1 Company Name: Paragon Environmental Construction, Inc.

6. US EPA ID Number: NYR 000119289

A. State Transporter's ID: 7A-516

B. Transporter 1 Phone: (315) 699-0840

7. Transporter 2 Company Name

8. US EPA ID Number

C. State Transporter's ID

D. Transporter 2 Phone

9. Designated Facility Name and Site Address: Seneca Meadows Inc., 1786 Salcman Road, Waterloo NY 13165

10. US EPA ID Number

E. State Facility's ID

F. Facility's Phone: (315) 539-5624

11. WASTE DESCRIPTION	Containers No.	Containers Type	13. Total Quantity	14. Unit Wt./Vol.
a. Non-DOT; Non-RCRA Regulated Material		DT	EST 20	T
b.			18.75	
c.				
d.				

G. Additional Descriptions for Materials Listed Above: A). Impacted Soils Approval # 20-077

H. Handling Codes for Wastes Listed Above: A). L

15. Special Handling Instructions and Additional Information: Emergency Contact: Paragon Environmental Construction, Inc. @ 315-699-0840

16. GENERATOR'S CERTIFICATION: I hereby certify that the contents of this shipment are fully and accurately described and are in all respects in proper condition for transport. The materials described on this manifest are not subject to federal hazardous waste regulations.

Printed/Typed Name: Mike Clancy — Signature — Date: Month 8 Day 19 Year 2020

TRANSPORTER

17. Transporter 1 Acknowledgement of Receipt of Materials

Printed/Typed Name: Brian C Fay — Signature: BC Fz — Date: Month 8 Day 19 Year 20

18. Transporter 2 Acknowledgement of Receipt of Materials

Printed/Typed Name — Signature — Date: Month Day Year

FACILITY

19. Discrepancy Indication Space

20. Facility Owner or Operator: Certification of receipt of the waste materials covered by this manifest, except as noted in item 19.

Printed/Typed Name — Signature — Date: Month 8 Day 19 Year

CF14 © 2002 LABELMASTER® (800) 621-5808 www.labelmaster.com

PRINTED ON RECYCLED PAPER USING SOYBEAN INK — PROUDLY MADE WITH SOY INK!

200107 DB
600

Seneca Meadows Landfill
1786 Salcman Road
Waterloo, NY 13165

INBOUND CHARGE

000410 PARAGON ENVIRONMENTAL
5664 MUD HILL RD
BEWRERTON NY 13029

SITE	TICKET	GRID	WEIGHMASTER
01	00492599	WE	KRISTY

DATE IN	DATE OUT	TIME IN	TIME OUT	VEHICLE	ROLL OFF
08/19/20	08/19/20	07:46	08:15	PAR600	

REFERENCE	ORIGIN
20-077	ONONDAGA

Scale 2 Gross Wt. 71420 LB
Scale 3 Tare Wt. 30280 LB TRUCK EXPIRES / /
Net Weight 41140 LB LIC# CONTAINER

QTY.	UNIT	DESCRIPTION	RATE	EXTENSION	FEE	TOTAL
20.57	TON	CONTAMINAT SOIL				
1.00		DEC-ENV FEE				

Operating Hours Mon-Fri 6:00am-4:00pm. Sat 6:00am-11:30am.
This is to certify that this load does not contain any hazardous materials, medical waste or liquids of any type.
MANIFEST: 20-0107 1

HAULER: 7426 PARAGON ENV
ROUTE: 1 NONE

NET AMOUNT
TENDERED
CHANGE
CHECK NO.

WW6T1 TO REORDER CONTACT CAROLINA SOFTWARE (910) 799-6767

SIGNATURE _____

NON-HAZARDOUS WASTE MANIFEST

Please print or type (Form designed for use on elite (12 pitch) typewriter)

NON-HAZARDOUS WASTE MANIFEST	1. Generator's US EPA ID No. N/A	Manifest Document No. 20-0107	2. Page 1 of 1

3. Generator's Name and Mailing Address
Ranalli/Taylor St. LLC
PO Box 678
Liverpool NY 13088

4. Generator's Phone ( )

140 Cortland Ave
Syracuse NY

5. Transporter 1 Company Name	6. US EPA ID Number	A. State Transporter's ID
Paragon Environmental Construction, Inc.	NYR 000119289	7A-516
		B. Transporter 1 Phone (315) 699-0840
7. Transporter 2 Company Name 600	8. US EPA ID Number	C. State Transporter's ID 17246MB
		D. Transporter 2 Phone
9. Designated Facility Name and Site Address	10. US EPA ID Number	E. State Facility's ID
Seneca Meadows Inc. 1786 Salcman Road Waterloo NY 13165		F. Facility's Phone (315) 539-5624

11. WASTE DESCRIPTION	Containers No.	Containers Type	13. Total Quantity	14. Unit Wt./Vol.
a. Non-DOT; Non-RCRA Regulated Material		DT	EST 20 20.57	T
b.				
c.				
d.				

G. Additional Descriptions for Materials Listed Above

A). Impacted Soils Approval # 20-077

H. Handling Codes for Wastes Listed Above

A). L

15. Special Handling Instructions and Additional Information

Emergency Contact: Paragon Environmental Construction, Inc. @ 315-699-0840

16. **GENERATOR'S CERTIFICATION:** I hereby certify that the contents of this shipment are fully and accurately described and are in all respects in proper condition for transport. The materials described on this manifest are not subject to federal hazardous waste regulations.

Printed/Typed Name	Signature	Date Month Day Year
Mike Clancy	[signature]	8 19 2020

17. Transporter 1 Acknowledgement of Receipt of Materials

Printed/Typed Name	Signature	Date Month Day Year
D Brackway	[signature]	8 19 2020

18. Transporter 2 Acknowledgement of Receipt of Materials

Printed/Typed Name	Signature	Date Month Day Year

19. Discrepancy Indication Space

20. Facility Owner or Operator: Certification of receipt of the waste materials covered by this manifest, except as noted in item 19.

Printed/Typed Name	Signature	Date Month Day Year
	[signature]	08 19 20

GENERATOR

TRANSPORTER

FACILITY

NON-HAZARDOUS WASTE

CF14 © 2002 LABELMASTER® (800) 621-5808 www.labelmaster.com

Truck 616

Seneca Meadows Landfill
1786 Salcman Road
Waterloo, NY 13165

INBOUND CHARGE

000410 PARAGON ENVIRONMENTAL
5664 MUD HILL RD
BEWRERTON NY 13029

SITE	TICKET	GRID	WEIGHMASTER
01	00492600	WE	KRISTY

#3

DATE IN	DATE OUT	TIME IN	TIME OUT	VEHICLE	ROLL OFF
08/19/20	08/19/20	07:48	08:21	PAR616	

REFERENCE	ORIGIN
20-077	ONONDAGA

Scale 2 Gross Wt. 77880 LB
Scale 3 Tare Wt. 31020 LB TRUCK EXPIRES / /
Net Weight 46860 LB LIC# CONTAINER

QTY.	UNIT	DESCRIPTION	RATE	EXTENSION	FEE	TOTAL
23.43	TON	CONTAMINAT SOIL				
1.00		DEC-ENV FEE				

Operating Hours Mon-Fri 6:00am-4:00pm. Sat 6:00am-11:30am.
This is to certify that this load does not contain any hazardous materials, medical waste or liquids of any type.

MANIFEST: 20-0107 3

HAULER: 7426 PARAGON ENV

ROUTE: 1 NONE

NET AMOUNT
TENDERED
CHANGE
CHECK NO.

WW6T1 TO REORDER CONTACT CAROLINA SOFTWARE (910) 799-6767

SIGNATURE _____

3

NON-HAZARDOUS WASTE MANIFEST

Please print or type (Form designed for use on elite (12 pitch) typewriter)

NON-HAZARDOUS WASTE MANIFEST

1. Generator's US EPA ID No. N/A

Manifest Document No. 20-0107

2. Page 1 of 1

3. Generator's Name and Mailing Address
Ranalli/Taylor St. LLC
PO Box 678
Liverpool NY 13088

140 Cortland Ave
Syracuse NY

4. Generator's Phone ( )

5. Transporter 1 Company Name
Paragon Environmental Construction, Inc.

6. US EPA ID Number
NYR 000119289

A. State Transporter's ID 7A-518

B. Transporter 1 Phone (315) 699-0840

7. Transporter 2 Company Name
616

8. US EPA ID Number

C. State Transporter's ID 55230 MM

D. Transporter 2 Phone

9. Designated Facility Name and Site Address
Seneca Meadows Inc.
1786 Salcman Road
Waterloo NY 13165

10. US EPA ID Number

E. State Facility's ID

F. Facility's Phone (315) 539-5624

11. WASTE DESCRIPTION	Containers No.	Containers Type	13. Total Quantity	14. Unit Wt./Vol.
a. Non-DOT; Non-RCRA Regulated Material		DT	EST 20	T
b.				
c.				
d.				

G. Additional Descriptions for Materials Listed Above
A). Impacted Soils Approval # 20-077

H. Handling Codes for Wastes Listed Above
A). L

15. Special Handling Instructions and Additional Information
Emergency Contact: Paragon Environmental Construction, Inc. @ 315-699-0840

GENERATOR

16. **GENERATOR'S CERTIFICATION:** I hereby certify that the contents of this shipment are fully and accurately described and are in all respects in proper condition for transport. The materials described on this manifest are not subject to federal hazardous waste regulations.

Printed/Typed Name: Mike Clancy
Signature:
Date: Month 8 Day 19 Year 2020

TRANSPORTER

17. Transporter 1 Acknowledgement of Receipt of Materials
Printed/Typed Name: Jim Ayotte
Signature:
Date: Month 8 Day 19 Year 20

18. Transporter 2 Acknowledgement of Receipt of Materials
Printed/Typed Name:
Signature:
Date: Month Day Year

FACILITY

19. Discrepancy Indication Space

20. Facility Owner or Operator: Certification of receipt of the waste materials covered by this manifest, except as noted in item 19.
Printed/Typed Name:
Signature:
Date: Month 08 Day 19 Year 20

NON-HAZARDOUS WASTE

CF14 © 2002 LABELMASTER® (800) 621-5808 www.labelmaster.com
PRINTED ON RECYCLED PAPER USING SOYBEAN INK SOY INK

TK630 20-0107

Seneca Meadows Landfill
1786 Salcman Road
Waterloo, NY 13165

INBOUND CHARGE

000410 PARAGON ENVIRONMENTAL
5664 MUD HILL RD
BEWRERTON NY 13029

SITE	TICKET	GRID	WEIGHMASTER
01	00492609	WE	KRISTY

DATE IN	DATE OUT	TIME IN	TIME OUT	VEHICLE	ROLL OFF
08/19/20	08/19/20	07:56	08:23	PAR630	

REFERENCE	ORIGIN
20-077	ONONDAGA

TK-630 DP

Scale 2 Gross Wt. 69860 LB
Scale 3 Tare Wt. 28940 LB TRUCK EXPIRES / /
Net Weight 40920 LB LIC# CONTAINER

QTY.	UNIT	DESCRIPTION	RATE	EXTENSION	FEE	TOTAL
20.46	TON	CONTAMINAT SOIL				
1.00		DEC-ENV FEE				

Operating Hours Mon-Fri 6:00am-4:00pm. Sat 6:00am-11:30am.
This is to certify that this load does not contain any hazardous materials, medical waste or liquids of any type.
MANIFEST: 20-0107 4

HAULER: 7426 PARAGON ENV
ROUTE: 1-NONE

630

NET AMOUNT
TENDERED
CHANGE
CHECK NO.

WW6T1 TO REORDER CONTACT CAROLINA SOFTWARE (910) 799-6767

SIGNATURE

13

NON-HAZARDOUS WASTE MANIFEST

Please print or type (Form designed for use on elite (12 pitch) typewriter)

NON-HAZARDOUS WASTE

GENERATOR

NON-HAZARDOUS WASTE MANIFEST	1. Generator's US EPA ID No. N/A	Manifest Document No. 20-0107	2. Page 1 of 1

3. Generator's Name and Mailing Address: Ranall/Taylor St. LLC, PO Box 678, Liverpool NY 13088 — 140 Cortland Ave, Syracuse NY

4. Generator's Phone ( )

5. Transporter 1 Company Name	6. US EPA ID Number	A. State Transporter's ID TA-518
Paragon Environmental Construction, Inc.	NYR 000119289	B. Transporter 1 Phone (315) 699-0840
7. Transporter 2 Company Name	8. US EPA ID Number	C. State Transporter's ID 13323-MB
		D. Transporter 2 Phone

9. Designated Facility Name and Site Address	10. US EPA ID Number	E. State Facility's ID
Seneca Meadows Inc. 1786 Salcman Road Waterloo NY 13165		F. Facility's Phone (315) 539-5624

11. WASTE DESCRIPTION	Containers No.	Containers Type	13. Total Quantity	14. Unit Wt./Vol.
a. Non-DOT; Non-RCRA Regulated Material		DT		T
b.				
c.				
d.				

G. Additional Descriptions for Materials Listed Above	H. Handling Codes for Wastes Listed Above
A). Impacted Soils Approval # 20-077	A). L

15. Special Handling Instructions and Additional Information

Emergency Contact: Paragon Environmental Construction, Inc. @ 315-699-0840

16. **GENERATOR'S CERTIFICATION:** I hereby certify that the contents of this shipment are fully and accurately described and are in all respects in proper condition for transport. The materials described on this manifest are not subject to federal hazardous waste regulations.

Printed/Typed Name	Signature	Date: Month	Day	Year
Mike Clancy	Mike Clancy	8	19	2020

TRANSPORTER

17. Transporter 1 Acknowledgement of Receipt of Materials

Printed/Typed Name	Signature	Date: Month	Day	Year
D. Rollins	[signature]	8	19	2020

18. Transporter 2 Acknowledgement of Receipt of Materials

Printed/Typed Name	Signature	Date: Month	Day	Year

FACILITY

19. Discrepancy Indication Space

20. Facility Owner or Operator: Certification of receipt of the waste materials covered by this manifest, except as noted in item 19.

Printed/Typed Name	Signature	Date: Month	Day	Year

CF14 © 2002 LABELMASTER® (800) 621-5808 www.labelmaster.com

PRINTED ON RECYCLED PAPER USING SOY INK

200107 TRUCK 6980
T.P.

Seneca Meadows Landfill
1786 Salcman Road
Waterloo, NY 13165

INBOUND CHARGE

000410 PARAGON ENVIRONMENTAL
5664 MUD HILL RD
BEWRERTON NY 13029

SITE	TICKET	GRID	WEIGHMASTER
01	00492621	WE	KRISTY

DATE IN	DATE OUT	TIME IN	TIME OUT	VEHICLE	ROLL OFF
08/19/20	08/19/20	08:07	08:25	PAR680	

REFERENCE	ORIGIN
20-077	ONONDAGA

Scale 2 Gross Wt. 72360 LB
Scale 3 Tare Wt. 29400 LB TRUCK EXPIRES / /
Net Weight 42960 LB LIC# CONTAINER

QTY	UNIT	DESCRIPTION	RATE	EXTENSION	FEE	TOTAL
21.48	TON	CONTAMINAT SOIL				
1.00		DEC-ENV FEE				

Operating Hours Mon-Fri 6:00am-4:00pm. Sat 6:00am-11:30am.
This is to certify that this load does not contain any hazardous materials, medical waste or liquids of any type.
MANIFEST: 20-0107 5

HAULER: 7426 PARAGON ENV
ROUTE: 1-NONE

NET AMOUNT
TENDERED
CHANGE
CHECK NO.

WW6TI TO REORDER CONTACT CAROLINA SOFTWARE (910) 799-6767

SIGNATURE

NON-HAZARDOUS WASTE MANIFEST

Please print or type (Form designed for use on elite (12 pitch) typewriter)

NON-HAZARDOUS WASTE MANIFEST	1. Generator's US EPA ID No. N/A	Manifest Document No. 20-0107	2. Page 1 of 1

GENERATOR

3. Generator's Name and Mailing Address: Ranalli/Taylor St. LLC, PO Box 678, Liverpool NY 13088 — 140 Cortland Ave, Syracuse NY

4. Generator's Phone ( )

5. Transporter 1 Company Name: Paragon Environmental Construction, Inc. — 6. US EPA ID Number: NYR 000119289

A. State Transporter's ID: TA-516

B. Transporter 1 Phone: (315) 699-0840

7. Transporter 2 Company Name: 680 — 8. US EPA ID Number

C. State Transporter's ID: 19360-NA

D. Transporter 2 Phone

9. Designated Facility Name and Site Address: Seneca Meadows Inc., 1786 Salcman Road, Waterloo NY 13165 — 10. US EPA ID Number

E. State Facility's ID

F. Facility's Phone: (315) 539-5624

11. WASTE DESCRIPTION	Containers No.	Containers Type	13. Total Quantity	14. Unit Wt./Vol.
a. Non-DOT; Non-RCRA Regulated Material		DT	EST. 20	T
b.				
c.				
d.				

G. Additional Descriptions for Materials Listed Above: A). Impacted Soils — Approval # 20-077

H. Handling Codes for Wastes Listed Above: A). L

15. Special Handling Instructions and Additional Information: Emergency Contact: Paragon Environmental Construction, Inc. @ 315-699-0840

16. **GENERATOR'S CERTIFICATION:** I hereby certify that the contents of this shipment are fully and accurately described and are in all respects in proper condition for transport. The materials described on this manifest are not subject to federal hazardous waste regulations.

Printed/Typed Name: Mike Clancy — Signature — Date: Month 8 Day 19 Year 2020

TRANSPORTER

17. Transporter 1 Acknowledgement of Receipt of Materials — Printed/Typed Name — Signature — Date: Month Day Year

18. Transporter 2 Acknowledgement of Receipt of Materials — Printed/Typed Name: TIM PECK — Signature — Date: Month 8 Day 19 Year 20

FACILITY

19. Discrepancy Indication Space

20. Facility Owner or Operator: Certification of receipt of the waste materials covered by this manifest, except as noted in item 19.

Printed/Typed Name — Signature — Date: Month Day Year

NON-HAZARDOUS WASTE

CF14 © 2002 LABELMASTER® (800) 621-5808 www.labelmaster.com

Seneca Meadows Landfill
1786 Salcman Road
Waterloo, NY 13165

INBOUND CHARGE

000410 PARAGON ENVIRONMENTAL
5664 MUD HILL RD
BEWRERTON NY 13029

SITE	TICKET	GRID	WEIGHMASTER
01	00492763	WE	KRISTY

DATE IN	DATE OUT	TIME IN	TIME OUT	VEHICLE	ROLL OFF
08/19/20	08/19/20	10:27	11:11	PAR681	

REFERENCE	ORIGIN
20-077	ONONDAGA

Scale 1 Gross Wt. 69820 LB
Scale 3 Tare Wt. 29060 LB TRUCK EXPIRES / /
Net Weight 40760 LB LIC# CONTAINER

QTY.	UNIT	DESCRIPTION	RATE	EXTENSION	FEE	TOTAL
20.38	TON	CONTAMINAT SOIL				
1.00		DEC-ENV FEE				

Operating Hours Mon-Fri 6:00am-4:00pm. Sat 6:00am-11:30am.
This is to certify that this load does not contain any hazardous materials, medical waste or liquids of any type.
MANIFEST: 20-0107 6

HAULER: 7426 PARAGON ENV
ROUTE: 1 NONE

NET AMOUNT
TENDERED
CHANGE
CHECK NO.

WW6T1 TO REORDER CONTACT CAROLINA SOFTWARE (910) 799-6767

SIGNATURE _____

NON-HAZARDOUS WASTE MANIFEST

6

Please print or type (Form designed for use on elite (12 pitch) typewriter)

NON-HAZARDOUS WASTE MANIFEST

1. Generator's US EPA ID No. N/A

Manifest Document No. 20-0107

2. Page 1 of 1

3. Generator's Name and Mailing Address
Ranalli/Taylor St. LLC
PO Box 678
Liverpool NY 13088

140 Cortland Ave
Syracuse NY

4. Generator's Phone ( )

5. Transporter 1 Company Name
Paragon Environmental Construction, Inc.

6. US EPA ID Number
NYR 000119289

A. State Transporter's ID 7A-516

B. Transporter 1 Phone (315) 699-0840

7. Transporter 2 Company Name

8. US EPA ID Number

C. State Transporter's ID

D. Transporter 2 Phone

9. Designated Facility Name and Site Address
Seneca Meadows Inc.
1786 Salcman Road
Waterloo NY 13165

10. US EPA ID Number

E. State Facility's ID

F. Facility's Phone (315) 539-5624

11. WASTE DESCRIPTION	Containers No.	Containers Type	13. Total Quantity	14. Unit Wt./Vol.
a. Non-DOT; Non-RCRA Regulated Material		DT	45120	T
b.				
c.				
d.				

G. Additional Descriptions for Materials Listed Above
A). Impacted Soils Approval # 20-077

H. Handling Codes for Wastes Listed Above
A). L

15. Special Handling Instructions and Additional Information
Emergency Contact: Paragon Environmental Construction, Inc. @ 315-699-0840

GENERATOR

16. GENERATOR'S CERTIFICATION: I hereby certify that the contents of this shipment are fully and accurately described and are in all respects in proper condition for transport. The materials described on this manifest are not subject to federal hazardous waste regulations.

Printed/Typed Name: Mike Clancy
Signature:
Date: Month 8 Day 19 Year 2020

TRANSPORTER

17. Transporter 1 Acknowledgement of Receipt of Materials
Printed/Typed Name: Brian C Fox
Signature: BCFox
Date: Month 8 Day 19 Year 20

18. Transporter 2 Acknowledgement of Receipt of Materials
Printed/Typed Name
Signature
Date: Month Day Year

FACILITY

19. Discrepancy Indication Space

20. Facility Owner or Operator: Certification of receipt of the waste materials covered by this manifest, except as noted in item 19.
Printed/Typed Name
Signature
Date: Month 08 Day 19 Year 20

NON-HAZARDOUS WASTE

CF14 © 2002 LABELMASTER® (800) 621-5808 www.labelmaster.com
PRINTED ON RECYCLED PAPER USING SOYBEAN INK
PRINTED WITH SOY INK

200043 DB 600

Seneca Meadows Landfill
1786 Salcman Road
Waterloo, NY 13165

INBOUND CHARGE

000410 PARAGON ENVIRONMENTAL
5664 MUD HILL RD
BEWRERTON NY 13029

SITE	TICKET	GRID	WEIGHMASTER
01	00492769	WE	KRISTY

DATE IN	DATE OUT	TIME IN	TIME OUT	VEHICLE	ROLL OFF
08/19/20	08/19/20	10:32	11:13	PAR600	

REFERENCE	ORIGIN
20-077	ONONDAGA

Scale 1 Gross Wt. 73960 LB
Scale 3 Tare Wt. 30360 LB TRUCK EXPIRES / /
Net Weight 43600 LB LIC# CONTAINER

QTY.	UNIT	DESCRIPTION	RATE	EXTENSION	FEE	TOTAL
21.80	TON	CONTAMINAT SOIL				
1.00		DEC-ENV FEE				

Operating Hours Mon-Fri 6:00am-4:00pm. Sat 6:00am-11:30am.
This is to certify that this load does not contain any hazardous materials, medical waste or liquids of any type.
MANIFEST: 20-0107-7

HAULER: 7426 PARAGON ENV
ROUTE: 1-NONE

NET AMOUNT
TENDERED
CHANGE
CHECK NO.

WW6T1 TO REORDER CONTACT CAROLINA SOFTWARE (910) 799-6767 SIGNATURE _____

7

NON-HAZARDOUS WASTE MANIFEST

Please print or type (Form designed for use on elite (12 pitch) typewriter)

NON-HAZARDOUS WASTE

NON-HAZARDOUS WASTE MANIFEST

1. Generator's US EPA ID No. N/A

Manifest Document No. 20-0107

2. Page 1 of 1

3. Generator's Name and Mailing Address
Ranalli/Taylor St. LLC
PO Box 678
Liverpool NY 13088

140 Cortland Ave
Syracuse NY

4. Generator's Phone ( )

5. Transporter 1 Company Name: Paragon Environmental Construction, Inc.

6. US EPA ID Number: NYR 000119289

A. State Transporter's ID: 7A-516

B. Transporter 1 Phone: (315) 699-0840

7. Transporter 2 Company Name: 600

8. US EPA ID Number:

C. State Transporter's ID: 17246MB

D. Transporter 2 Phone:

9. Designated Facility Name and Site Address
Seneca Meadows Inc.
1786 Salcman Road
Waterloo NY 13165

10. US EPA ID Number:

E. State Facility's ID:

F. Facility's Phone: (315) 539-5624

11. WASTE DESCRIPTION	Containers No.	Containers Type	13. Total Quantity	14. Unit Wt./Vol.
a. Non-DOT; Non-RCRA Regulated Material		DT	EJ#20 21.80	T
b.				
c.				
d.				

G. Additional Descriptions for Materials Listed Above

A). Impacted Soils Approval # 20-077

H. Handling Codes for Wastes Listed Above

A). L

15. Special Handling Instructions and Additional Information

Emergency Contact: Paragon Environmental Construction, Inc. @ 315-699-0840

GENERATOR

16. **GENERATOR'S CERTIFICATION:** I hereby certify that the contents of this shipment are fully and accurately described and are in all respects in proper condition for transport. The materials described on this manifest are not subject to federal hazardous waste regulations.

Printed/Typed Name: Mike Clancy | Signature: [signature] | Date: Month 8 Day 19 Year 2020

TRANSPORTER

17. Transporter 1 Acknowledgement of Receipt of Materials

Printed/Typed Name: D Brockway | Signature: [signature] | Date: Month 8 Day 19 Year 20

18. Transporter 2 Acknowledgement of Receipt of Materials

Printed/Typed Name: | Signature: | Date: Month Day Year

FACILITY

19. Discrepancy Indication Space

20. Facility Owner or Operator: Certification of receipt of the waste materials covered by this manifest, except as noted in item 19.

Printed/Typed Name: [signature] | Signature: [signature] | Date: Month 8 Day 19 Year 20

CF14 © 2002 LABELMASTER® (800) 621-5808 www.labelmaster.com

PRINTED ON RECYCLED PAPER USING SOYBEAN INK PRINTED WITH SOYINK

TL 630 20-0107

Seneca Meadows Landfill
1786 Salcman Road
Waterloo, NY 13165

INBOUND CHARGE

000410 PARAGON ENVIRONMENTAL
5664 MUD HILL RD
BEWRERTON NY 13029

SITE	TICKET	GRID	WEIGHMASTER
01	00492775	WE	KRISTY

DATE IN	DATE OUT	TIME IN	TIME OUT	VEHICLE	ROLL OFF
08/19/20	08/19/20	10:38	11:13	PAR630	

REFERENCE	ORIGIN
20-077	ONONDAGA

Scale 1 Gross Wt. 66560 LB
Scale 3 Tare Wt. 28860 LB TRUCK EXPIRES / /
Net Weight 37700 LB LIC# CONTAINER

QTY	UNIT	DESCRIPTION	RATE	EXTENSION	FEE	TOTAL
18.85	TON	CONTAMINAT SOIL				
1.00		DEC-ENV FEE				

Operating Hours Mon-Fri 6:00am-4:00pm. Sat 6:00am-11:30am.
This is to certify that this load does not contain any hazardous materials, medical waste or liquids of any type.
MANIFEST: 20-0107 9

HAULER: 7426 PARAGON ENV
ROUTE: 1 NONE

NET AMOUNT
TENDERED
CHANGE
CHECK NO.

WW6T1 TO REORDER CONTACT CAROLINA SOFTWARE (910) 799-6767

SIGNATURE _____

TK 630 DF

4

NON-HAZARDOUS WASTE MANIFEST

Please print or type (Form designed for use on elite (12 pitch) typewriter)

NON-HAZARDOUS WASTE MANIFEST

1. Generator's US EPA ID No. N/A

Manifest Document No. 20-0107

2. Page 1 of 1

3. Generator's Name and Mailing Address
Ranalli/Taylor St. LLC
PO Box 678
Liverpool NY 13088

140 Cortland Ave
Syracuse NY

4. Generator's Phone ( )

5. Transporter 1 Company Name: Paragon Environmental Construction, Inc.

6. US EPA ID Number: NYR 000119289

A. State Transporter's ID 7A-516

B. Transporter 1 Phone (315) 699-0840

7. Transporter 2 Company Name

8. US EPA ID Number

C. State Transporter's ID 15323 16

D. Transporter 2 Phone

9. Designated Facility Name and Site Address
Seneca Meadows Inc.
1786 Salcman Road
Waterloo NY 13165

10. US EPA ID Number

E. State Facility's ID

F. Facility's Phone (315) 539-5624

11. WASTE DESCRIPTION	Containers No.	Containers Type	13. Total Quantity	14. Unit Wt./Vol.
a. Non-DOT; Non-RCRA Regulated Material		DT	EST. 20	T
b.				
c.				
d.				

G. Additional Descriptions for Materials Listed Above
A). Impacted Soils Approval # 20-077

H. Handling Codes for Wastes Listed Above
A). L

15. Special Handling Instructions and Additional Information
Emergency Contact: Paragon Environmental Construction, Inc. @ 315-699-0840

GENERATOR

16. **GENERATOR'S CERTIFICATION:** I hereby certify that the contents of this shipment are fully and accurately described and are in all respects in proper condition for transport. The materials described on this manifest are not subject to federal hazardous waste regulations.

Printed/Typed Name: Mike Clancy
Signature:
Date: Month 8 Day 19 Year 2020

TRANSPORTER

17. Transporter 1 Acknowledgement of Receipt of Materials
Printed/Typed Name: D. Fowler
Signature:
Date: Month 8 Day 19 Year 2020

18. Transporter 2 Acknowledgement of Receipt of Materials
Printed/Typed Name
Signature
Date: Month Day Year

FACILITY

19. Discrepancy Indication Space

20. Facility Owner or Operator: Certification of receipt of the waste materials covered by this manifest, except as noted in item 19.
Printed/Typed Name
Signature
Date: Month 08 Day 19 Year 20

NON-HAZARDOUS WASTE

CF14 © 2002 LABELMASTER® (800) 621-5808 www.labelmaster.com
PRINTED ON RECYCLED PAPER USING SOY INK

Seneca Meadows Landfill
1786 Salcman Road
Waterloo, NY 13165

INBOUND CHARGE

000410 PARAGON ENVIRONMENTAL
5664 MUD HILL RD
BEWRERTON NY 13029

SITE	TICKET	GRID	WEIGHMASTER
01	00492779	WE	KRISTY #8

DATE IN	DATE OUT	TIME IN	TIME OUT	VEHICLE	ROLL OFF
08/19/20	08/19/20	10:45	11:17	PAR616	

REFERENCE	ORIGIN
20-077	ONONDAGA

Scale 1 Gross Wt. 79780 LB
Scale 3 Tare Wt. 31040 LB TRUCK EXPIRES / /
Net Weight 48740 LB LIC# CONTAINER

QTY.	UNIT	DESCRIPTION	RATE	EXTENSION	FEE	TOTAL
24.37	TON	CONTAMINAT SOIL				
1.00		DEC-ENV FEE				

Operating Hours Mon-Fri 6:00am-4:00pm. Sat 6:00am-11:30am.
This is to certify that this load does not contain any hazardous materials, medical waste or liquids of any type.

MANIFEST: 20-0107 8

HAULER: 7426 PARAGON ENV

ROUTE: 1 NONE

NET AMOUNT
TENDERED
CHANGE
CHECK NO.

WW6T1 TO REORDER CONTACT CAROLINA SOFTWARE (910) 799-6767

SIGNATURE Jim Ayotte

NON-HAZARDOUS WASTE MANIFEST

8

Please print or type (Form designed for use on elite (12 pitch) typewriter)

NON-HAZARDOUS WASTE

NON-HAZARDOUS WASTE MANIFEST

1. Generator's US EPA ID No. N/A

Manifest Document No. 20-0107

2. Page 1 of 1

3. Generator's Name and Mailing Address
Ranalli/Taylor St. LLC
PO Box 678
Liverpool NY 13088

140 Cortland Ave
Syracuse NY

4. Generator's Phone ( )

5. Transporter 1 Company Name
Paragon Environmental Construction, Inc.

6. US EPA ID Number
NYR 000119289

A. State Transporter's ID 7A-518

B. Transporter 1 Phone (315) 699-0840

7. Transporter 2 Company Name
616

8. US EPA ID Number

C. State Transporter's ID 55230 MM

D. Transporter 2 Phone

9. Designated Facility Name and Site Address
Seneca Meadows Inc.
1786 Salcman Road
Waterloo NY 13165

10. US EPA ID Number

E. State Facility's ID

F. Facility's Phone (315) 539-5624

11. WASTE DESCRIPTION	Containers No.	Containers Type	13. Total Quantity	14. Unit Wt./Vol.
a. Non-DOT; Non-RCRA Regulated Material		DT	EST 20	T
b.				
c.				
d.				

G. Additional Descriptions for Materials Listed Above
A). Impacted Soils Approval # 20-077

H. Handling Codes for Wastes Listed Above
A). L

15. Special Handling Instructions and Additional Information
Emergency Contact: Paragon Environmental Construction, Inc. @ 315-699-0840

GENERATOR

16. GENERATOR'S CERTIFICATION: I hereby certify that the contents of this shipment are fully and accurately described and are in all respects in proper condition for transport. The materials described on this manifest are not subject to federal hazardous waste regulations.

Printed/Typed Name: Mike Clancy | Signature | Date: Month 8 Day 19 Year 2020

TRANSPORTER

17. Transporter 1 Acknowledgement of Receipt of Materials

Printed/Typed Name: Jim Ayotte | Signature | Date: Month 8 Day 19 Year 20

18. Transporter 2 Acknowledgement of Receipt of Materials

Printed/Typed Name | Signature | Date: Month Day Year

FACILITY

19. Discrepancy Indication Space

20. Facility Owner or Operator: Certification of receipt of the waste materials covered by this manifest, except as noted in item 19.

Printed/Typed Name | Signature | Date: Month 08 Day 19 Year 20

CF14 © 2002 LABELMASTER® (800) 621-5808 www.labelmaster.com

PRINTED ON RECYCLED PAPER USING SOY INK

200107

TRUCK 680
T.P.

Seneca Meadows Landfill
1786 Salcman Road
Waterloo, NY 13165

INBOUND CHARGE

000410 PARAGON ENVIRONMENTAL
5664 MUD HILL RD
BEWRERTON NY 13029

SITE	TICKET	GRID	WEIGHMASTER
01	00492780	WE	KRISTY

DATE IN	DATE OUT	TIME IN	TIME OUT	VEHICLE	ROLL OFF
08/19/20	08/19/20	10:46	11:19	PAR680	

REFERENCE	ORIGIN
20-077	ONONDAGA

Scale 1 Gross Wt. 75540 LB
Scale 3 Tare Wt. 29280 LB TRUCK EXPIRES / /
Net Weight 46260 LB LIC# CONTAINER

QTY	UNIT	DESCRIPTION	RATE	EXTENSION	FEE	TOTAL
23.13	TON	CONTAMINAT SOIL				
1.00		DEC-ENV FEE				

Operating Hours Mon-Fri 6:00am-4:00pm. Sat 6:00am-11:30am.
This is to certify that this load does not contain any hazardous materials, medical waste or liquids of any type.
MANIFEST: 20-0107 9

HAULER: 7426 PARAGON ENV
ROUTE: 1 NONE

NET AMOUNT
TENDERED
CHANGE
CHECK NO.

WW6TI TO REORDER CONTACT CAROLINA SOFTWARE (910) 799-6767

SIGNATURE _____

10

NON-HAZARDOUS WASTE MANIFEST

Please print or type (Form designed for use on elite (12 pitch) typewriter)

NON-HAZARDOUS WASTE

NON-HAZARDOUS WASTE MANIFEST

1. Generator's US EPA ID No. N/A

Manifest Document No. 20-0107

2. Page 1 of 1

3. Generator's Name and Mailing Address
Ranalli/Taylor St. LLC
PO Box 678
Liverpool NY 13088

140 Cortland Ave
Syracuse NY

4. Generator's Phone ( )

5. Transporter 1 Company Name
Paragon Environmental Construction, Inc.

6. US EPA ID Number
NYR 000119289

A. State Transporter's ID 7A-516
B. Transporter 1 Phone (315) 699-0840

7. Transporter 2 Company Name

8. US EPA ID Number
680

C. State Transporter's ID 19360-NA
D. Transporter 2 Phone

9. Designated Facility Name and Site Address
Seneca Meadows Inc.
1786 Salcman Road
Waterloo NY 13165

10. US EPA ID Number

E. State Facility's ID

F. Facility's Phone (315) 539-5824

11. WASTE DESCRIPTION	Containers No.	Containers Type	13. Total Quantity	14. Unit Wt./Vol.
a. Non-DOT; Non-RCRA Regulated Material		DT	EST 20	T
b.				
c.				
d.				

G. Additional Descriptions for Materials Listed Above
A). Impacted Soils Approval # 20-077

H. Handling Codes for Wastes Listed Above
A). L

15. Special Handling Instructions and Additional Information
Emergency Contact: Paragon Environmental Construction, Inc. @ 315-699-0840

GENERATOR

16. GENERATOR'S CERTIFICATION: I hereby certify that the contents of this shipment are fully and accurately described and are in all respects in proper condition for transport. The materials described on this manifest are not subject to federal hazardous waste regulations.

Printed/Typed Name: Mike Clancy
Signature:
Date: Month 8 Day 19 Year 2020

TRANSPORTER

17. Transporter 1 Acknowledgement of Receipt of Materials
Printed/Typed Name
Signature
Date: Month Day Year

18. Transporter 2 Acknowledgement of Receipt of Materials
Printed/Typed Name: Tim Peck
Signature:
Date: Month 8 Day 19 Year 20

FACILITY

19. Discrepancy Indication Space

20. Facility Owner or Operator: Certification of receipt of the waste materials covered by this manifest, except as noted in item 19.
Printed/Typed Name
Signature
Date: Month Day Year

CF14 © 2002 LABELMASTER® (800) 621-5808 www.labelmaster.com
PRINTED ON RECYCLED PAPER USING SOY INK

Seneca Meadows Landfill
1786 Salcman Road
Waterloo, NY 13165

INBOUND CHARGE

000410 PARAGON ENVIRONMENTAL
5664 MUD HILL RD
BEHRERTON NY 13029

SITE	TICKET	GRID	WEIGHMASTER
01	00492940	WE	GABRIELLA M

DATE IN	DATE OUT	TIME IN	TIME OUT	VEHICLE	ROLL OFF
08/19/20	08/19/20	13:19	13:34	PAR681	

REFERENCE	ORIGIN
20-077	ONONDAGA

Scale 1 Gross Wt. 71880 LB
Scale 3 Tare Wt. 28960 LB TRUCK EXPIRES / /
Net Weight 42920 LB LIC# CONTAINER

QTY.	UNIT	DESCRIPTION	RATE	EXTENSION	FEE	TOTAL
21.46	TON	CONTAMINAT SOIL				
1.00		DEC-ENV FEE				

Operating Hours Mon-Fri 6:00am-4:00pm. Sat 6:00am-11:30am.
This is to certify that this load does not contain any hazardous materials, medical waste or liquids of any type.
MANIFEST: 20-0107 12

HAULER: 7426 PARAGON ENV
ROUTE: 1-NONE

NET AMOUNT
TENDERED
CHANGE
CHECK NO.

WW6TI TO REORDER CONTACT CAROLINA SOFTWARE (910) 799-6767

SIGNATURE

12

NON-HAZARDOUS WASTE MANIFEST

Please print or type (Form designed for use on elite (12 pitch) typewriter)

NON-HAZARDOUS WASTE

GENERATOR

NON-HAZARDOUS WASTE MANIFEST	1. Generator's US EPA ID No. N/A	Manifest Document No. 20-0107	2. Page 1 of 1
3. Generator's Name and Mailing Address Ranalli/Taylor St. LLC PO Box 678 Liverpool NY 13088 4. Generator's Phone ( )		140 Cortland Ave Syracuse NY	
5. Transporter 1 Company Name Paragon Environmental Construction, Inc.	6. US EPA ID Number NYR 000119289	A. State Transporter's ID 7A-516 B. Transporter 1 Phone (315) 699-0840	
7. Transporter 2 Company Name	8. US EPA ID Number	C. State Transporter's ID D. Transporter 2 Phone	
9. Designated Facility Name and Site Address Seneca Meadows Inc. 1786 Selkman Road Waterloo NY 13165	10. US EPA ID Number	E. State Facility's ID F. Facility's Phone (315) 539-5624	

11. WASTE DESCRIPTION	Containers No.	Containers Type	13. Total Quantity	14. Unit Wt./Vol.
a. Non-DOT; Non-RCRA Regulated Material		DT	Est 20	T
b.			21.46	
c.				
d.				

G. Additional Descriptions for Materials Listed Above	H. Handling Codes for Wastes Listed Above
A). Impacted Soils Approval # 20-077	A). L

15. Special Handling Instructions and Additional Information

Emergency Contact: Paragon Environmental Construction, Inc. @ 315-699-0840

16. **GENERATOR'S CERTIFICATION:** I hereby certify that the contents of this shipment are fully and accurately described and are in all respects in proper condition for transport. The materials described on this manifest are not subject to federal hazardous waste regulations.

Printed/Typed Name	Signature	Date: Month	Day	Year
Mike Clancy		8	19	2020

TRANSPORTER

17. Transporter 1 Acknowledgement of Receipt of Materials

Printed/Typed Name	Signature	Date: Month	Day	Year
Brian C Fo	B CK	8	19	20

18. Transporter 2 Acknowledgement of Receipt of Materials

Printed/Typed Name	Signature	Date: Month	Day	Year

FACILITY

19. Discrepancy Indication Space

20. Facility Owner or Operator: Certification of receipt of the waste materials covered by this manifest, except as noted in item 19.

Printed/Typed Name	Signature	Date: Month	Day	Year
		8	19	20

CF14 © 2002 LABELMASTER® (800) 621-5808 www.labelmaster.com

PRINTED ON RECYCLED PAPER USING SOYBEAN INK. PRINTED WITH SOY INK

200107 DB
600

Seneca Meadows Landfill
1786 Salcman Road
Waterloo, NY 13165

INBOUND CHARGE

000410 PARAGON ENVIRONMENTAL
5664 MUD HILL RD
BEWRERTON NY 13029

SITE	TICKET	GRID	WEIGHMASTER
01	00492941	WE	GABRIELLA M

DATE IN	DATE OUT	TIME IN	TIME OUT	VEHICLE	ROLL OFF
08/19/20	08/19/20	13:20	13:34	PAR600	

REFERENCE	ORIGIN
20-077	ONONDAGA

Scale 1 Gross Wt. 78800 LB
Scale 3 Tare Wt. 30180 LB TRUCK EXPIRES / /
Net Weight 48620 LB LIC# CONTAINER

QTY.	UNIT	DESCRIPTION	RATE	EXTENSION	FEE	TOTAL
24.31	TON	CONTAMINAT SOIL				
1.00		DEC-ENV FEE				

Operating Hours Mon-Fri 6:00am-4:00pm. Sat 6:00am-11:30am.
This is to certify that this load does not contain any hazardous materials, medical waste or liquids of any type.
MANIFEST: 20-0107 11

HAULER: 7426 PARAGON ENV
ROUTE: 1-NONE

NET AMOUNT
TENDERED
CHANGE
CHECK NO.

WW6TI TO REORDER CONTACT CAROLINA SOFTWARE (910) 799-6767
SIGNATURE _____

11

NON-HAZARDOUS WASTE MANIFEST

Please print or type (Form designed for use on elite (12 pitch) typewriter)

NON-HAZARDOUS WASTE MANIFEST

1. Generator's US EPA ID No. N/A

Manifest Document No. 20-0107

2. Page 1 of 1

3. Generator's Name and Mailing Address
Ranalli/Taylor St. LLC
PO Box 678
Liverpool NY 13088

140 Cortland Ave
Syracuse NY

4. Generator's Phone ( )

5. Transporter 1 Company Name: Paragon Environmental Construction, Inc.
6. US EPA ID Number: NYR 000119289
A. State Transporter's ID: 7A-516
B. Transporter 1 Phone: (315) 699-0840

7. Transporter 2 Company Name: GDD
8. US EPA ID Number:
C. State Transporter's ID: 17246 MB
D. Transporter 2 Phone:

9. Designated Facility Name and Site Address
Seneca Meadows Inc.
1786 Salcmen Road
Waterloo NY 13165
10. US EPA ID Number:
E. State Facility's ID:
F. Facility's Phone: (315) 539-5624

11. WASTE DESCRIPTION	Containers No.	Containers Type	13. Total Quantity	14. Unit Wt./Vol.
a. Non-DOT; Non-RCRA Regulated Material		DT	24.31	T
b.				
c.				
d.				

G. Additional Descriptions for Materials Listed Above
A). Impacted Soils Approval #. 20-077

H. Handling Codes for Wastes Listed Above
A). L

15. Special Handling Instructions and Additional Information
Emergency Contact: Paragon Environmental Construction, Inc. @ 315-699-0840

GENERATOR

16. GENERATOR'S CERTIFICATION: I hereby certify that the contents of this shipment are fully and accurately described and are in all respects in proper condition for transport. The materials described on this manifest are not subject to federal hazardous waste regulations.

Printed/Typed Name: Mike Clancy
Signature:
Date: Month 8 Day 19 Year 2020

TRANSPORTER

17. Transporter 1 Acknowledgement of Receipt of Materials
Printed/Typed Name: D Brockway
Signature:
Date: Month 8 Day 19 Year 20

18. Transporter 2 Acknowledgement of Receipt of Materials
Printed/Typed Name:
Signature:
Date: Month Day Year

FACILITY

19. Discrepancy Indication Space

20. Facility Owner or Operator: Certification of receipt of the waste materials covered by this manifest, except as noted in item 19.
Printed/Typed Name:
Signature:
Date: Month Day Year

NON-HAZARDOUS WASTE

CF14 © 2002 LABELMASTER® (800) 621-5808 www.labelmaster.com
PRINTED ON RECYCLED PAPER USING SOYBEAN INK PRINTED WITH SOY INK

Copyright © 2005 Tyler Printing (800) 821-8808 www.tpdemaster.com

Printed/Typed Name	Signature	Month	Day	Year
15. Transporter 2 Acknowledgement of Receipt of Materials		Date		
Printed/Typed Name	Signature	Month	Day	Year
16. Transporter 1 Acknowledgement of Receipt of Materials		Date		
Printed/Typed Name	Signature	Month	Day	Year
17. Generator's Certification		Date		

18. GENERATOR'S CERTIFICATION I hereby certify that the contents of this shipment are fully and accurately described and are in all respects

19. Special Handling Instructions and Additional Information

20. Additional Descriptions for Materials Listed Above	21. Handling Codes for Wastes Listed Above

22. Non-DOT, Non-RCRA Regulated Material		DT	13/42	1
23. Waste Description	No.	Type	Quantity	Unit

24. Designated Facility Name and Site Address	25.	US EPA ID Number	26. Facility Phone (315) 888-9824
27. Transporter 2 Company Name	28.	US EPA ID Number	29. State Facility ID
30. Transporter 1 Company Name	31.	US EPA ID Number	32. State Transporter ID
33. Generator's Phone			34. State Transporter ID
35. Generator's Name and Mailing Address			

NON-HAZARDOUS WASTE MANIFEST	36. Generator's US EPA ID No. NA	Document No. 20-0101	Page 1 of 1

Please print or type. (Form designed for use on elite (12 pitch) typewriter)

NON-HAZARDOUS WASTE MANIFEST

TK 630 20-0107 DF

Seneca Meadows Landfill
1786 Salcman Road
Waterloo, NY 13165

INBOUND CHARGE

000410 PARAGON ENVIRONMENTAL
5664 MUD HILL RD
BEWRERTON NY 13029

SITE	TICKET	GRID	WEIGHMASTER
01	00492950	WE	GABRIELLA M

DATE IN	DATE OUT	TIME IN	TIME OUT	VEHICLE	ROLL OFF
08/19/20	08/19/20	13:28	13:45	PAR630	

REFERENCE	ORIGIN
20-077	ONONDAGA

Scale 1 Gross Wt. 75180 LB
Scale 3 Tare Wt. 28520 LB TRUCK EXPIRES / /
Net Weight 46660 LB LIC# CONTAINER

QTY.	UNIT	DESCRIPTION	RATE	EXTENSION	FEE	TOTAL
23.33	TON	CONTAMINAT SOIL				
1.00		DEC-ENV FEE				

Operating Hours Mon-Fri 6:00am-4:00pm. Sat 6:00am-11:30am.
This is to certify that this load does not contain any hazardous materials, medical waste or liquids of any type.
MANIFEST: 20-0107 13

HAULER: 7426 PARAGON ENV
ROUTE: 1-NONE

NET AMOUNT
TENDERED
CHANGE
CHECK NO.

WW6TT TO REORDER CONTACT CAROLINA SOFTWARE (910) 799-6767

SIGNATURE _____

TK 630 1F

9

NON-HAZARDOUS WASTE MANIFEST

Please print or type. (Form designed for use on elite (12 pitch) typewriter)

NON-HAZARDOUS WASTE MANIFEST

1. Generator's US EPA ID No. N/A

Manifest Document No. 20-0107

2. Page 1 of 1

3. Generator's Name and Mailing Address
Ranalli/Taylor St. LLC
PO Box 678
Liverpool NY 13088

140 Cortland Ave
Syracuse NY

4. Generator's Phone ( )

5. Transporter 1 Company Name: Paragon Environmental Construction, Inc.
6. US EPA ID Number: NYR 000119289
A. State Transporter's ID: TA-516
B. Transporter 1 Phone: (315) 699-0840

7. Transporter 2 Company Name
8. US EPA ID Number
C. State Transporter's ID: 13223MG
D. Transporter 2 Phone

9. Designated Facility Name and Site Address
Seneca Meadows Inc.
1786 Salcman Road
Waterloo NY 13165
10. US EPA ID Number
E. State Facility's ID
F. Facility's Phone: (315) 539-5624

11. WASTE DESCRIPTION	Containers No.	Containers Type	13. Total Quantity	14. Unit Wt./Vol.
a. Non-DOT; Non-RCRA Regulated Material		DT	20T est	T
b.				
c.				
d.				

G. Additional Descriptions for Materials Listed Above
A). Impacted Soils Approval # 20-077

H. Handling Codes for Wastes Listed Above
A). L

15. Special Handling Instructions and Additional Information
Emergency Contact: Paragon Environmental Construction, Inc. @ 315-699-0840

GENERATOR

16. **GENERATOR'S CERTIFICATION:** I hereby certify that the contents of this shipment are fully and accurately described and are in all respects in proper condition for transport. The materials described on this manifest are not subject to federal hazardous waste regulations.

Printed/Typed Name: Mike Clancy
Signature
Date: Month 8 Day 19 Year 2020

TRANSPORTER

17. Transporter 1 Acknowledgement of Receipt of Materials
Printed/Typed Name: P. Fratini
Signature
Date: Month 8 Day 19 Year 2020

18. Transporter 2 Acknowledgement of Receipt of Materials
Printed/Typed Name
Signature
Date: Month Day Year

FACILITY

19. Discrepancy Indication Space

20. Facility Owner or Operator: Certification of receipt of the waste materials covered by this manifest, except as noted in item 19.
Printed/Typed Name
Signature
Date: Month 08 Day 19 Year 20

NON-HAZARDOUS WASTE

CF14 © 2002 LABELMASTER® (800) 621-5808 www.labelmaster.com
PRINTED ON RECYCLED PAPER USING SOYBEAN INK

Truck 616

Seneca Meadows Landfill
1786 Salcman Road
Waterloo, NY 13165

INBOUND CHARGE

000410 PARAGON ENVIRONMENTAL
5664 MUD HILL RD
BEWRERTON NY 13029

SITE	TICKET	GRID	WEIGHMASTER
01	00492957	WE	GABRIELLA M

DATE IN	DATE OUT	TIME IN	TIME OUT	VEHICLE	ROLL OFF
08/19/20	08/19/20	13:35	13:50	PAR616	

REFERENCE	ORIGIN
20-077	ONONDAGA

Scale 1 Gross Wt. 73920 LB
Scale 3 Tare Wt. 30880 LB TRUCK EXPIRES / /
Net Weight 43040 LB LIC# CONTAINER

QTY.	UNIT	DESCRIPTION	RATE	EXTENSION	FEE	TOTAL
21.52	TON	CONTAMINAT SOIL				
1.00		DEC-ENV FEE				

Operating Hours Mon-Fri 6:00am-4:00pm. Sat 6:00am-11:30am.
This is to certify that this load does not contain any hazardous materials, medical waste or liquids of any type.
MANIFEST: 20-0107 14

HAULER: 7426 PARAGON ENV
ROUTE: 1-NONE

Jim Ayotte

SIGNATURE

NET AMOUNT
TENDERED
CHANGE
CHECK NO.

WW6TI TO REORDER CONTACT CAROLINA SOFTWARE (910) 799-6767

14

NON-HAZARDOUS WASTE MANIFEST

Please print or type (Form designed for use on elite (12 pitch) typewriter)

NON-HAZARDOUS WASTE MANIFEST

1. Generator's US EPA ID No. N/A

Manifest Document No. 20-0107

2. Page 1 of 1

3. Generator's Name and Mailing Address
Ranalli/Taylor St. LLC
PO Box 678
Liverpool NY 13088

140 Cortland Ave
Syracuse NY

4. Generator's Phone ( )

5. Transporter 1 Company Name
Paragon Environmental Construction, Inc.

6. US EPA ID Number
NYR 000119289

A. State Transporter's ID 7A-516

B. Transporter 1 Phone (315) 699-0840

7. Transporter 2 Company Name
616

8. US EPA ID Number

C. State Transporter's ID 55230 MM

D. Transporter 2 Phone

9. Designated Facility Name and Site Address
Seneca Meadows Inc.
1786 Salcman Road
Waterloo NY 13165

10. US EPA ID Number

E. State Facility's ID

F. Facility's Phone (315) 539-5624

11. WASTE DESCRIPTION	Containers No.	Containers Type	13. Total Quantity	14. Unit Wt./Vol.
a. Non-DOT; Non-RCRA Regulated Material		DT	EST 20	T
b.				
c.				
d.				

G. Additional Descriptions for Materials Listed Above
A). Impacted Soils Approval # 20-077

H. Handling Codes for Wastes Listed Above
A). L

15. Special Handling Instructions and Additional Information
Emergency Contact: Paragon Environmental Construction, Inc. @ 315-699-0840

GENERATOR

16. GENERATOR'S CERTIFICATION: I hereby certify that the contents of this shipment are fully and accurately described and are in all respects in proper condition for transport. The materials described on this manifest are not subject to federal hazardous waste regulations.

Printed/Typed Name: mike Clancy — Signature — Date: Month 8 Day 19 Year 2020

TRANSPORTER

17. Transporter 1 Acknowledgement of Receipt of Materials

Printed/Typed Name: John Ayotte — Signature — Date: Month 8 Day 19 Year 20

18. Transporter 2 Acknowledgement of Receipt of Materials

Printed/Typed Name — Signature — Date: Month Day Year

FACILITY

19. Discrepancy Indication Space

20. Facility Owner or Operator: Certification of receipt of the waste materials covered by this manifest, except as noted in item 19

Printed/Typed Name — Signature — Date: Month 8 Day 19 Year 20

NON-HAZARDOUS WASTE

CF14 © 2002 LABELMASTER® (800) 621-5808 www.labelmaster.com
PRINTED ON RECYCLED PAPER USING SOY INK

200107 TRUCK 680
T.P.

Seneca Meadows Landfill
1786 Salcman Road
Waterloo, NY 13165

INBOUND CHARGE

000410 PARAGON ENVIRONMENTAL
5664 MUD HILL RD
BEHRERTON NY 13029

SITE	TICKET	GRID	WEIGHMASTER
01	00492961	WE	GABRIELLA M

DATE IN	DATE OUT	TIME IN	TIME OUT	VEHICLE	ROLL OFF
08/19/20	08/19/20	13:38	13:52	PAR680	

REFERENCE	ORIGIN
20-077	ONONDAGA

Scale 1 Gross Wt. 78320 LB
Scale 3 Tare Wt. 29060 LB TRUCK EXPIRES / /
Net Weight 49260 LB LIC# CONTAINER

QTY	UNIT	DESCRIPTION	RATE	EXTENSION	FEE	TOTAL
24.63	TON	CONTAMINAT SOIL				
1.00		DEC-ENV FEE				

Operating Hours Mon-Fri 6:00am-4:00pm. Sat 6:00am-11:30am.
This is to certify that this load does not contain any hazardous materials, medical waste or liquids of any type.
MANIFEST: 20-0107 15

PARAGON ENV

SIGNATURE

NET AMOUNT
TENDERED
CHANGE
CHECK NO

N/A	20-0107
Ranalli/Taylor St. LLC PO Box 678 Liverpool NY 13088	140 Cortland Ave Syracuse NY
Paragon Environmental Construction, Inc. NYR 000119289	7A-516 (315) 699-0840 19240-NA
Seneca Meadows Inc. 1786 Salcman Road Waterloo NY 13165	(315) 539-5624
Non-DOT; Non-RCRA Regulated Material	DT EST. 20 T
A). Impacted Soils Approval # 20-077	A). L

Emergency Contact: Paragon Environmental Construction, Inc. @ 315-699-0840

8-19-2020

8-19-20

8/19/20

Seneca Meadows Landfill
1786 Salcman Road
Waterloo, NY 13165

INBOUND CHARGE

000410 PARAGON ENVIRONMENTAL
5664 MUD HILL RD
BEWRERTON NY 13029

SITE	TICKET	GRID	WEIGHMASTER
01	00493081	WE	KRISTY

#18

DATE IN	DATE OUT	TIME IN	TIME OUT	VEHICLE	ROLL OFF
08/20/20	08/20/20	06:18	06:48	PAR616	

REFERENCE	ORIGIN
20-077	ONONDAGA

Scale 1 Gross Wt. 78440 LB
Scale 3 Tare Wt. 31120 LB TRUCK EXPIRES / /
Net Weight 47320 LB LIC# CONTAINER

QTY.	UNIT	DESCRIPTION	RATE	EXTENSION	FEE	TOTAL
23.66	TON	CONTAMINAT SOIL				
1.00		DEC-ENV FEE				

Operating Hours Mon-Fri 6:00am-4:00pm. Sat 6:00am-11:30am.
This is to certify that this load does not contain any hazardous materials, medical waste or liquids of any type.
MANIFEST: 20-0107 18

HAULER: 7426 PARAGON ENV
ROUTE: 1 NONE

NET AMOUNT
TENDERED
CHANGE
CHECK NO.

WW6T1 TO REORDER CONTACT CAROLINA SOFTWARE (910) 799-6767

SIGNATURE _____

18

NON-HAZARDOUS WASTE MANIFEST

Please print or type (Form designed for use on elite (12 pitch) typewriter)

NON-HAZARDOUS WASTE MANIFEST

1. Generator's US EPA ID No. N/A

Manifest Document No. 20-0107

2. Page 1 of 1

3. Generator's Name and Mailing Address
Ranalli/Taylor St. LLC
PO Box 678
Liverpool NY 13088

140 Cortland Ave
Syracuse NY

4. Generator's Phone ( )

5. Transporter 1 Company Name
Paragon Environmental Construction, Inc.

6. US EPA ID Number
NYR 000119289

A. State Transporter's ID 7A-516

B. Transporter 1 Phone (315) 699-0840

7. Transporter 2 Company Name
616

8. US EPA ID Number

C. State Transporter's ID 55230 MM

D. Transporter 2 Phone

9. Designated Facility Name and Site Address
Seneca Meadows Inc.
1786 Salcman Road
Waterloo NY 13165

10. US EPA ID Number

E. State Facility's ID

F. Facility's Phone (315) 539-5624

11. WASTE DESCRIPTION	Containers No.	Containers Type	13. Total Quantity	14. Unit Wt./Vol.
a. Non-DOT; Non-RCRA Regulated Material		DT	EST 20 23.66	T
b.				
c.				
d.				

G. Additional Descriptions for Materials Listed Above
A). Impacted Soils Approval # 20-077

H. Handling Codes for Wastes Listed Above
A). L

15. Special Handling Instructions and Additional Information
Emergency Contact: Paragon Environmental Construction, Inc. @ 315-699-0840

GENERATOR

16. GENERATOR'S CERTIFICATION: I hereby certify that the contents of this shipment are fully and accurately described and are in all respects in proper condition for transport. The materials described on this manifest are not subject to federal hazardous waste regulations.

Printed/Typed Name	Signature	Date (Month / Day / Year)
Mike Clancy		8 / 19 / 2020

TRANSPORTER

17. Transporter 1 Acknowledgement of Receipt of Materials

Printed/Typed Name	Signature	Date (Month / Day / Year)
Jim Ayotte		8 / 20 / 20

18. Transporter 2 Acknowledgement of Receipt of Materials

Printed/Typed Name	Signature	Date (Month / Day / Year)

FACILITY

19. Discrepancy Indication Space

20. Facility Owner or Operator: Certification of receipt of the waste materials covered by this manifest, except as noted in item 19.

Printed/Typed Name	Signature	Date (Month / Day / Year)
		8 / 20 / 20

NON-HAZARDOUS WASTE

CF14 © 2002 LABELMASTER® (800) 621-5808 www.labelmaster.com
PRINTED ON RECYCLED PAPER USING SOY INK

Seneca Meadows Landfill
1786 Salcman Road
Waterloo, NY 13165

INBOUND CHARGE

000410 PARAGON ENVIRONMENTAL
5664 MUD HILL RD
BEWRERTON NY 13029

SITE	TICKET	GRID	WEIGHMASTER
01	00493111	WE	KRISTY

DATE IN	DATE OUT	TIME IN	TIME OUT	VEHICLE	ROLL OFF
08/20/20	08/20/20	06:47	07:07	PAR630	

REFERENCE	ORIGIN
20-077	ONONDAGA

Scale 1 Gross Wt. 65840 LB
Scale 3 Tare Wt. 28780 LB TRUCK EXPIRES / /
Net Weight 37060 LB LIC# CONTAINER

QTY.	UNIT	DESCRIPTION	RATE	EXTENSION	FEE	TOTAL
18.53	TON	CONTAMINAT SOIL				
1.00		DEC-ENV FEE				

Operating Hours Mon-Fri 6:00am-4:00pm. Sat 6:00am-11:30am.
This is to certify that this load does not contain any hazardous materials, medical waste or liquids of any type.
MANIFEST: 20-0107 17

HAULER: 7426 PARAGON ENV
ROUTE: 1 NONE

NET AMOUNT
TENDERED
CHANGE
CHECK NO.

WW6TI TO REORDER CONTACT CAROLINA SOFTWARE (910) 799-6767

SIGNATURE _____

8-20-2020 T/L 630

22

NON-HAZARDOUS WASTE MANIFEST

Please print or type (Form designed for use on elite (12 pitch) typewriter)

NON-HAZARDOUS WASTE MANIFEST

1. Generator's US EPA ID No. N/A

Manifest Document No. 20-0107

2. Page 1 of 1

3. Generator's Name and Mailing Address
Ranalli/Taylor St. LLC
PO Box 678
Liverpool NY 13088

140 Cortland Ave
Syracuse NY

4. Generator's Phone ( )

5. Transporter 1 Company Name
Paragon Environmental Construction, Inc.

6. US EPA ID Number
NYR 000119289

A. State Transporter's ID 7A-516

B. Transporter 1 Phone (315) 699-0840

7. Transporter 2 Company Name

8. US EPA ID Number

C. State Transporter's ID 13332 MS

D. Transporter 2 Phone

9. Designated Facility Name and Site Address
Seneca Meadows Inc.
1786 Salcman Road
Waterloo NY 13165

10. US EPA ID Number

E. State Facility's ID

F. Facility's Phone (315) 539-5624

11. WASTE DESCRIPTION	Containers No.	Containers Type	13. Total Quantity	14. Unit Wt./Vol.
a. Non-DOT; Non-RCRA Regulated Material		DT	20	T
b.			24.38	
c.				
d.				

G. Additional Descriptions for Materials Listed Above
A). Impacted Soils Approval # 20-077

H. Handling Codes for Wastes Listed Above
A). L

15. Special Handling Instructions and Additional Information
Emergency Contact: Paragon Environmental Construction, Inc. @ 315-699-0840

GENERATOR

16. GENERATOR'S CERTIFICATION: I hereby certify that the contents of this shipment are fully and accurately described and are in all respects in proper condition for transport. The materials described on this manifest are not subject to federal hazardous waste regulations.

Printed/Typed Name: Mike Clancy — Signature — Date: Month 8 Day 20 Year 2020

TRANSPORTER

17. Transporter 1 Acknowledgement of Receipt of Materials

Printed/Typed Name: D. Parker — Signature — Date: Month 8 Day 20 Year 20

18. Transporter 2 Acknowledgement of Receipt of Materials

Printed/Typed Name — Signature — Date: Month Day Year

FACILITY

19. Discrepancy Indication Space

20. Facility Owner or Operator: Certification of receipt of the waste materials covered by this manifest, except as noted in item 19.

Printed/Typed Name — Signature — Date: Month Day Year

NON-HAZARDOUS WASTE

CF14 © 2002 LABELMASTER® (800) 621-5808 www.labelmaster.com
PRINTED ON RECYCLED PAPER USING SOYBEAN INK
PRINTED WITH SOY INK

Seneca Meadows Landfill
1786 Salcman Road
Waterloo, NY 13165

INBOUND CHARGE

000410 PARAGON ENVIRONMENTAL
5664 MUD HILL RD
BEWRERTON NY 13029

SITE	TICKET	GRID	WEIGHMASTER
01	00493119	WE	KRISTY

DATE IN	DATE OUT	TIME IN	TIME OUT	VEHICLE	ROLL OFF
08/20/20	08/20/20	07:10	07:22	PAR681	

REFERENCE	ORIGIN
20-077	ONONDAGA

Scale 1 Gross Wt. 69320 LB
Scale 3 Tare Wt. 29140 LB TRUCK EXPIRES / /
Net Weight 40180 LB LIC# CONTAINER

QTY.	UNIT	DESCRIPTION	RATE	EXTENSION	FEE	TOTAL
20.09	TON	CONTAMINAT SOIL				
1.00		DEC-ENV FEE				

Operating Hours Mon-Fri 6:00am-4:00pm. Sat 6:00am-11:30am.
This is to certify that this load does not contain any hazardous materials, medical waste or liquids of any type.
MANIFEST: 20-0107 20

HAULER: 7426 PARAGON ENV
ROUTE: 1-NONE

NET AMOUNT
TENDERED
CHANGE
CHECK NO.

WW611 TO REORDER CONTACT CAROLINA SOFTWARE (910) 799-6767

SIGNATURE

200107 TRUCK 6980
T.P

Seneca Meadows Landfill
1786 Salcman Road
Waterloo, NY 13165

INBOUND CHARGE

000410 PARAGON ENVIRONMENTAL
5664 MUD HILL RD
BEWRERTON NY 13029

SITE	TICKET	GRID	WEIGHMASTER
01	00493120	WE	KRISTY

DATE IN	DATE OUT	TIME IN	TIME OUT	VEHICLE	ROLL OFF
08/20/20	08/20/20	07:11	07:27	PAR680	

REFERENCE	ORIGIN
20-077	ONONDAGA

Scale 1 Gross Wt. 77920 LB
Scale 3 Tare Wt. 29320 LB TRUCK EXPIRES / /
Net Weight 48600 LB LIC# CONTAINER

QTY.	UNIT	DESCRIPTION	RATE	EXTENSION	FEE	TOTAL
24.30	TON	CONTAMINAT SOIL				
1.00		DEC-ENV FEE				

Operating Hours Mon-Fri 6:00am-4:00pm. Sat 6:00am-11:30am.
This is to certify that this load does not contain any hazardous materials, medical waste or liquids of any type.
MANIFEST: 20-0107 19

HAULER: 7426 PARAGON ENV
ROUTE: 1-NONE

NET AMOUNT
TENDERED
CHANGE
CHECK NO.

SIGNATURE

WW611 TO REORDER CONTACT CAROLINA SOFTWARE (910) 799-6767

200107 DB 16
600

Seneca Meadows Landfill
1786 Salcman Road
Waterloo, NY 13165

INBOUND CHARGE

000410 PARAGON ENVIRONMENTAL
5664 MUD HILL RD
BEWRERTON NY 13029

SITE	TICKET	GRID	WEIGHMASTER
01	00493121	WE	KRISTY

DATE IN	DATE OUT	TIME IN	TIME OUT	VEHICLE	ROLL OFF
08/20/20	08/20/20	07:12	07:29	PAR600	

REFERENCE	ORIGIN
20-077	ONONDAGA

Scale 1 Gross Wt. 67400 LB
Scale 3 Tare Wt. 30300 LB TRUCK EXPIRES / /
Net Weight 37100 LB LIC# CONTAINER

QTY.	UNIT	DESCRIPTION	RATE	EXTENSION	FEE	TOTAL
18.55	TON	CONTAMINAT SOIL				
1.00		DEC-ENV FEE				

Operating Hours Mon-Fri 6:00am-4:00pm. Sat 6:00am-11:30am.
This is to certify that this load does not contain any hazardous materials, medical waste or liquids of any type.
MANIFEST: 20-0107 16

HAULER: 7426 PARAGON ENV
ROUTE: 1 NONE

NET AMOUNT
TENDERED
CHANGE
CHECK NO.

WW6T1 TO REORDER CONTACT CAROLINA SOFTWARE (910) 799-6767

SIGNATURE _____

NON-HAZARDOUS WASTE MANIFEST

16

Please print or type (Form designed for use on elite (12 pitch) typewriter)

NON-HAZARDOUS WASTE MANIFEST

1. Generator's US EPA ID No. N/A

Manifest Document No. 20-0107

2. Page 1 of 1

3. Generator's Name and Mailing Address
Ranalli/Taylor St. LLC
PO Box 678
Liverpool NY 13088

140 Cortland Ave
Syracuse NY

4. Generator's Phone ( )

5. Transporter 1 Company Name
Paragon Environmental Construction, Inc.

6. US EPA ID Number
NYR 000119289

A. State Transporter's ID 7A-518

B. Transporter 1 Phone (315) 699-0840

7. Transporter 2 Company Name
600

8. US EPA ID Number

C. State Transporter's ID 19246 NB

D. Transporter 2 Phone

9. Designated Facility Name and Site Address
Seneca Meadows Inc.
1786 Salcman Road
Waterloo NY 13165

10. US EPA ID Number

E. State Facility's ID

F. Facility's Phone (315) 539-5624

11. WASTE DESCRIPTION	Containers No.	Containers Type	13. Total Quantity	14. Unit Wt./Vol.
a. Non-DOT; Non-RCRA Regulated Material		DT	EST 20 18,5	T
b.				
c.				
d.				

G. Additional Descriptions for Materials Listed Above
A). Impacted Soils Approval # 20-077

H. Handling Codes for Wastes Listed Above
A). L

15. Special Handling Instructions and Additional Information
Emergency Contact: Paragon Environmental Construction, Inc. @ 315-699-0840

GENERATOR

16. GENERATOR'S CERTIFICATION: I hereby certify that the contents of this shipment are fully and accurately described and are in all respects in proper condition for transport. The materials described on this manifest are not subject to federal hazardous waste regulations.

Printed/Typed Name: Mike Clancy
Signature:
Date: Month 8 Day 19 Year 2020

TRANSPORTER

17. Transporter 1 Acknowledgement of Receipt of Materials
Printed/Typed Name: DBrockway
Signature:
Date: Month 8 Day 20 Year 20

18. Transporter 2 Acknowledgement of Receipt of Materials
Printed/Typed Name:
Signature:
Date: Month Day Year

FACILITY

19. Discrepancy Indication Space

20. Facility Owner or Operator: Certification of receipt of the waste materials covered by this manifest, except as noted in item 19.
Printed/Typed Name:
Signature:
Date: Month Day Year

NON-HAZARDOUS WASTE

CF14 © 2002 LABELMASTER® (800) 621-5808 www.labelmaster.com
PRINTED ON RECYCLED PAPER USING SOYBEAN INK SOY INK

#21

Seneca Meadows Landfill
1786 Salcman Road
Waterloo, NY 13165

INBOUND CHARGE

000410 PARAGON ENVIRONMENTAL
5664 MUD HILL RD
BEWRERTON NY 13029

SITE	TICKET	GRID	WEIGHMASTER
01	00493268	WE	KRISTY

DATE IN	DATE OUT	TIME IN	TIME OUT	VEHICLE	ROLL OFF
08/20/20	08/20/20	09:18	09:36	PAR616	

REFERENCE	ORIGIN
20-077	ONONDAGA

Scale 1 Gross Wt. 83620 LB
Scale 3 Tare Wt. 30880 LB TRUCK EXPIRES / /
Net Weight 52740 LB LIC# CONTAINER

QTY.	UNIT	DESCRIPTION	RATE	EXTENSION	FEE	TOTAL
26.37	TON	CONTAMINAT SOIL				
1.00		DEC-ENV FEE				

Operating Hours Mon-Fri 6:00am-4:00pm. Sat 6:00am-11:30am.
This is to certify that this load does not contain any hazardous materials, medical waste or liquids of any type.

MANIFEST: 20-0107 21

HAULER: 7426 PARAGON ENV

ROUTE: 1 NONE

NET AMOUNT
TENDERED
CHANGE
CHECK NO.

WW6TI TO REORDER CONTACT CAROLINA SOFTWARE (910) 799-6767

SIGNATURE Jim Ayotte

21

NON-HAZARDOUS WASTE MANIFEST

Please print or type (Form designed for use on elite (12 pitch) typewriter)

NON-HAZARDOUS WASTE MANIFEST

1. Generator's US EPA ID No. N/A

Manifest Document No. 20-0107

2. Page 1 of 1

3. Generator's Name and Mailing Address
Ranalli/Taylor St. LLC
PO Box 678
Liverpool NY 13088

140 Cortland Ave
Syracuse NY

4. Generator's Phone ( )

5. Transporter 1 Company Name
Paragon Environmental Construction, Inc.

6. US EPA ID Number
NYR 000119289

A. State Transporter's ID 7A-516
B. Transporter 1 Phone (315) 699-0840

7. Transporter 2 Company Name
616

8. US EPA ID Number

C. State Transporter's ID 55230 nm
D. Transporter 2 Phone

9. Designated Facility Name and Site Address
Seneca Meadows Inc.
1786 Salcman Road
Waterloo NY 13165

10. US EPA ID Number

E. State Facility's ID
F. Facility's Phone (315) 539-5624

11. WASTE DESCRIPTION	Containers No.	Containers Type	13. Total Quantity	14. Unit Wt./Vol.
a. Non-DOT; Non-RCRA Regulated Material		DT	EST 20 26.37	T
b.				
c.				
d.				

G. Additional Descriptions for Materials Listed Above
A). Impacted Soils Approval # 20-077

H. Handling Codes for Wastes Listed Above
A). L

15. Special Handling Instructions and Additional Information
Emergency Contact: Paragon Environmental Construction, Inc. @ 315-699-0840

GENERATOR

16. GENERATOR'S CERTIFICATION: I hereby certify that the contents of this shipment are fully and accurately described and are in all respects in proper condition for transport. The materials described on this manifest are not subject to federal hazardous waste regulations.

Printed/Typed Name: Mike Clancy
Signature:
Date: Month 8 Day 20 Year 2020

TRANSPORTER

17. Transporter 1 Acknowledgement of Receipt of Materials
Printed/Typed Name: Jim Ayotte
Signature:
Date: Month 8 Day 20 Year 20

18. Transporter 2 Acknowledgement of Receipt of Materials
Printed/Typed Name:
Signature:
Date: Month Day Year

FACILITY

19. Discrepancy Indication Space

20. Facility Owner or Operator: Certification of receipt of the waste materials covered by this manifest, except as noted in item 19.
Printed/Typed Name:
Signature:
Date: Month Day Year

NON-HAZARDOUS WASTE

CF14 © 2002 LABELMASTER® (800) 621-5808 www.labelmaster.com
PRINTED ON RECYCLED PAPER USING SOYBEAN INK
PRINTED WITH SOY INK

Seneca Meadows Landfill
1786 Salcman Road
Waterloo, NY 13165

INBOUND CHARGE

000410 PARAGON ENVIRONMENTAL
5664 MUD HILL RD
BEWRERTON NY 13029

SITE	TICKET	GRID	WEIGHMASTER
01	00493273	WE	KRISTY

DATE IN	DATE OUT	TIME IN	TIME OUT	VEHICLE	ROLL OFF
08/20/20	08/20/20	09:22	09:40	PAR630	

REFERENCE	ORIGIN
20-077	ONONDAGA

Scale 1 Gross Wt. 77400 LB
Scale 3 Tare Wt. 28640 LB TRUCK EXPIRES / /
Net Weight 48760 LB LIC# CONTAINER

QTY.	UNIT	DESCRIPTION	RATE	EXTENSION	FEE	TOTAL
24.38	TON	CONTAMINAT SOIL				
1.00		DEC-ENV FEE				

Operating Hours Mon-Fri 6:00am-4:00pm. Sat 6:00am-11:30am.
This is to certify that this load does not contain any hazardous materials, medical waste or liquids of any type.
MANIFEST: 20-0107 22

HAULER: 7426 PARAGON ENV
ROUTE: 1 NONE

NET AMOUNT
TENDERED
CHANGE
CHECK NO.

WW6TI TO REORDER CONTACT CAROLINA SOFTWARE (910) 799-6767

SIGNATURE _____

T/K 630 8-20-2020

17

NON-HAZARDOUS WASTE MANIFEST

Please print or type (Form designed for use on elite (12 pitch) typewriter)

NON-HAZARDOUS WASTE MANIFEST

1. Generator's US EPA ID No. N/A

Manifest Document No. 20-0107

2. Page 1 of 1

3. Generator's Name and Mailing Address
Ranalli/Taylor St. LLC
PO Box 678
Liverpool NY 13088

140 Cortland Ave
Syracuse NY

4. Generator's Phone ( )

5. Transporter 1 Company Name
Paragon Environmental Construction, Inc.

6. US EPA ID Number
NYR 000119289

A. State Transporter's ID TA-516
B. Transporter 1 Phone (315) 699-0840
C. State Transporter's ID 15732-MD

7. Transporter 2 Company Name

8. US EPA ID Number

D. Transporter 2 Phone

9. Designated Facility Name and Site Address
Seneca Meadows Inc.
1786 Salcman Road
Waterloo NY 13165

10. US EPA ID Number

E. State Facility's ID

F. Facility's Phone (315) 539-5624

11. WASTE DESCRIPTION	Containers No.	Containers Type	13. Total Quantity	14. Unit Wt./Vol.
a. Non-DOT; Non-RCRA Regulated Material		DT	650 20	T
b.			18.5^3	
c.				
d.				

G. Additional Descriptions for Materials Listed Above
A). Impacted Soils Approval # 20-077

H. Handling Codes for Wastes Listed Above
A). L

15. Special Handling Instructions and Additional Information
Emergency Contact: Paragon Environmental Construction, Inc. @ 315-699-0840

GENERATOR

16. GENERATOR'S CERTIFICATION: I hereby certify that the contents of this shipment are fully and accurately described and are in all respects in proper condition for transport. The materials described on this manifest are not subject to federal hazardous waste regulations.

Printed/Typed Name: Mike Clancy
Signature:
Date: Month 8 Day 19 Year 2020

TRANSPORTER

17. Transporter 1 Acknowledgement of Receipt of Materials
Printed/Typed Name: D. Lamp
Signature:
Date: Month 8 Day 20 Year 20

18. Transporter 2 Acknowledgement of Receipt of Materials
Printed/Typed Name
Signature
Date: Month Day Year

FACILITY

19. Discrepancy Indication Space

20. Facility Owner or Operator: Certification of receipt of the waste materials covered by this manifest, except as noted in item 19.
Printed/Typed Name
Signature
Date: Month Day Year 20

NON-HAZARDOUS WASTE

CF14 © 2002 LABELMASTER® (800) 621-5808 www.labelmaster.com
PRINTED ON RECYCLED PAPER USING SOY INK

Seneca Meadows Landfill
1786 Salcman Road
Waterloo, NY 13165

INBOUND CHARGE

000410 PARAGON ENVIRONMENTAL
5664 MUD HILL RD
BEWRERTON NY 13029

SITE	TICKET	GRID	WEIGHMASTER
01	00493275	WE	KRISTY

DATE IN	DATE OUT	TIME IN	TIME OUT	VEHICLE	ROLL OFF
08/20/20	08/20/20	09:24	09:49	PAR681	

REFERENCE	ORIGIN
20-077	ONONDAGA

Scale 1 Gross Wt. 73280 LB
Scale 3 Tare Wt. 29060 LB TRUCK EXPIRES / /
Net Weight 44220 LB LIC# CONTAINER

QTY.	UNIT	DESCRIPTION	RATE	EXTENSION	FEE	TOTAL
22.11	TON	CONTAMINAT SOIL				
1.00		DEC-ENV FEE				

Operating Hours Mon-Fri 6:00am-4:00pm. Sat 6:00am-11:30am.
This is to certify that this load does not contain any hazardous materials, medical waste or liquids of any type.
MANIFEST: 20-0107 23

HAULER: 7426 PARAGON ENV
ROUTE: 1-NONE

NET AMOUNT
TENDERED
CHANGE
CHECK NO.

SIGNATURE _____

WW611 TO REORDER CONTACT CAROLINA SOFTWARE (910) 799-6767

23

NON-HAZARDOUS WASTE MANIFEST

Please print or type (Form designed for use on elite (12 pitch) typewriter)

NON-HAZARDOUS WASTE

GENERATOR

NON-HAZARDOUS WASTE MANIFEST	1. Generator's US EPA ID No. N/A	Manifest Document No. 20-0107	2. Page 1 of 1

3. Generator's Name and Mailing Address: Ranalli/Taylor St. LLC, PO Box 678, Liverpool NY 13088 — 140 Cortland Ave, Syracuse NY

4. Generator's Phone ( )

5. Transporter 1 Company Name	6. US EPA ID Number	A. State Transporter's ID
Paragon Environmental Construction, Inc.	NYR 000119289	7A-516
		B. Transporter 1 Phone (315) 699-0840
7. Transporter 2 Company Name	8. US EPA ID Number	C. State Transporter's ID
		D. Transporter 2 Phone

9. Designated Facility Name and Site Address	10. US EPA ID Number	E. State Facility's ID
Seneca Meadows Inc. 1786 Salcman Road Waterloo NY 13165		F. Facility's Phone (315) 539-5624

11. WASTE DESCRIPTION	Containers No.	Containers Type	13. Total Quantity	14. Unit Wt./Vol.
a. Non-DOT; Non-RCRA Regulated Material		DT	EST 20	T
b.			22.12	
c.				
d.				

G. Additional Descriptions for Materials Listed Above	H. Handling Codes for Wastes Listed Above
A). Impacted Soils Approval # 20-077	A). L

15. Special Handling Instructions and Additional Information

Emergency Contact: Paragon Environmental Construction, Inc. @ 315-699-0840

16. **GENERATOR'S CERTIFICATION:** I hereby certify that the contents of this shipment are fully and accurately described and are in all respects in proper condition for transport. The materials described on this manifest are not subject to federal hazardous waste regulations.

Printed/Typed Name	Signature	Date Month	Day	Year
Mike Clancy		8	20	2020

TRANSPORTER

17. Transporter 1 Acknowledgement of Receipt of Materials

Printed/Typed Name	Signature	Date Month	Day	Year
Brian C Fox	BCF	8	20	20

18. Transporter 2 Acknowledgement of Receipt of Materials

Printed/Typed Name	Signature	Date Month	Day	Year

FACILITY

19. Discrepancy Indication Space

20. Facility Owner or Operator: Certification of receipt of the waste materials covered by this manifest, except as noted in item 19.

Printed/Typed Name	Signature	Date Month	Day	Year
		08	20	20

CF14 © 2002 LABELMASTER® (800) 621-5808 www.labelmaster.com

PRINTED ON RECYCLED PAPER USING SOYBEAN INK — PRINTED WITH SOY INK

200107 TRUCK 680
T.P.

Seneca Meadows Landfill
1786 Salcman Road
Waterloo, NY 13165

INBOUND CHARGE

000410 PARAGON ENVIRONMENTAL
5664 MUD HILL RD
BEWRERTON NY 13029

SITE	TICKET	GRID	WEIGHMASTER
01	00493285	WE	KRISTY

DATE IN	DATE OUT	TIME IN	TIME OUT	VEHICLE	ROLL OFF
08/20/20	08/20/20	09:33	09:51	PAR680	

REFERENCE	ORIGIN
20-077	ONONDAGA

Scale 1 Gross Wt. 74800 LB
Scale 3 Tare Wt. 29220 LB TRUCK EXPIRES / /
Net Weight 45580 LB LIC# CONTAINER

QTY.	UNIT	DESCRIPTION	RATE	EXTENSION	FEE	TOTAL
22.79	TON	CONTAMINAT SOIL				
1.00		DEC-ENV FEE				

Operating Hours Mon-Fri 6:00am-4:00pm. Sat 6:00am-11:30am.
This is to certify that this load does not contain any hazardous materials, medical waste or liquids of any type.
MANIFEST: 20-0107 24

HAULER: 7426 PARAGON ENV
ROUTE: 1 NONE

NET AMOUNT
TENDERED
CHANGE
CHECK NO.

WW6TI TO REORDER CONTACT CAROLINA SOFTWARE (910) 799-6767

SIGNATURE _____

24

NON-HAZARDOUS WASTE MANIFEST

Please print or type (Form designed for use on elite (12 pitch) typewriter)

NON-HAZARDOUS WASTE MANIFEST

1. Generator's US EPA ID No. N/A

Manifest Document No. 20-0107

2. Page 1 of 1

3. Generator's Name and Mailing Address
Ranalli/Taylor St. LLC
PO Box 678
Liverpool NY 13088

140 Cortland Ave
Syracuse NY

4. Generator's Phone ( )

5. Transporter 1 Company Name
Paragon Environmental Construction, Inc.

6. US EPA ID Number
NYR 000119289

A. State Transporter's ID 7A-518
B. Transporter 1 Phone (315) 699-0840
C. State Transporter's ID 19560-NA

7. Transporter 2 Company Name

8. US EPA ID Number
68

D. Transporter 2 Phone

9. Designated Facility Name and Site Address
Seneca Meadows Inc.
1786 Salcman Road
Waterloo NY 13165

10. US EPA ID Number

E. State Facility's ID

F. Facility's Phone (315) 539-5624

11. WASTE DESCRIPTION	Containers No.	Containers Type	13. Total Quantity	14. Unit Wt./Vol.
a. Non-DOT; Non-RCRA Regulated Material		DT	EST 20	T
b.				
c.				
d.				

G. Additional Descriptions for Materials Listed Above
A). Impacted Soils Approval # 20-077

H. Handling Codes for Wastes Listed Above
A). L

15. Special Handling Instructions and Additional Information
Emergency Contact: Paragon Environmental Construction, Inc. @ 315-699-0840

GENERATOR

16. **GENERATOR'S CERTIFICATION:** I hereby certify that the contents of this shipment are fully and accurately described and are in all respects in proper condition for transport. The materials described on this manifest are not subject to federal hazardous waste regulations.

Printed/Typed Name: Mike Clancy
Signature:
Date: Month 8 Day 20 Year 2020

TRANSPORTER

17. Transporter 1 Acknowledgement of Receipt of Materials
Printed/Typed Name:
Signature:
Date: Month Day Year

18. Transporter 2 Acknowledgement of Receipt of Materials
Printed/Typed Name: TIM REK
Signature:
Date: Month 8 Day 20 Year 20

FACILITY

19. Discrepancy Indication Space

20. Facility Owner or Operator: Certification of receipt of the waste materials covered by this manifest, except as noted in item 19.
Printed/Typed Name:
Signature:
Date: Month 08 Day 21 Year 20

NON-HAZARDOUS WASTE

CF14 © 2002 LABELMASTER® (800) 621-5808 www.labelmaster.com
PRINTED ON RECYCLED PAPER USING SOYBEAN INK SOY INK

20107DB 25
600

Seneca Meadows Landfill
1786 Salcman Road
Waterloo, NY 13165

INBOUND CHARGE

000410 PARAGON ENVIRONMENTAL
5664 MUD HILL RD
BEWRERTON NY 13029

SITE	TICKET	GRID	WEIGHMASTER
01	00493293	WE	KRISTY

DATE IN	DATE OUT	TIME IN	TIME OUT	VEHICLE	ROLL OFF
08/20/20	08/20/20	09:40	09:57	PAR600	

REFERENCE	ORIGIN
20-077	ONONDAGA

Scale 1 Gross Wt. 74860 LB
Scale 3 Tare Wt. 30300 LB TRUCK EXPIRES / /
Net Weight 44560 LB LIC# CONTAINER

QTY.	UNIT	DESCRIPTION	RATE	EXTENSION	FEE	TOTAL
22.28	TON	CONTAMINAT SOIL				
1.00		DEC-ENV FEE				

Operating Hours Mon-Fri 6:00am-4:00pm. Sat 6:00am-11:30am.
This is to certify that this load does not contain any hazardous materials, medical waste or liquids of any type.
MANIFEST: 20-0107 25

HAULER: 7426 PARAGON ENV
ROUTE: 1-NONE

NET AMOUNT
TENDERED
CHANGE
CHECK NO.

WW611 TO REORDER CONTACT CAROLINA SOFTWARE (910) 799-6767
SIGNATURE _____

25

NON-HAZARDOUS WASTE MANIFEST

Please print or type (Form designed for use on elite (12 pitch) typewriter)

NON-HAZARDOUS WASTE

NON-HAZARDOUS WASTE MANIFEST

1. Generator's US EPA ID No. N/A

Manifest Document No. 20-0107

2. Page 1 of 1

3. Generator's Name and Mailing Address
Ranalli/Taylor St. LLC
PO Box 678
Liverpool NY 13088

140 Cortland Ave
Syracuse NY

4. Generator's Phone ( )

5. Transporter 1 Company Name: Paragon Environmental Construction, Inc.

6. US EPA ID Number: NYR 000119289

A. State Transporter's ID: 7A-516

B. Transporter 1 Phone: (315) 699-0840

7. Transporter 2 Company Name: 6/0

8. US EPA ID Number

C. State Transporter's ID: 17246MB

D. Transporter 2 Phone

9. Designated Facility Name and Site Address
Seneca Meadows Inc.
1786 Salcman Road
Waterloo NY 13165

10. US EPA ID Number

E. State Facility's ID

F. Facility's Phone: (315) 539-5624

11. WASTE DESCRIPTION	Containers No.	Containers Type	13. Total Quantity	14. Unit Wt./Vol.
a. Non-DOT; Non-RCRA Regulated Material		DT	15-20 22.28	T
b.				
c.				
d.				

G. Additional Descriptions for Materials Listed Above

A). Impacted Soils Approval # 20-077

H. Handling Codes for Wastes Listed Above

A). L

15. Special Handling Instructions and Additional Information

Emergency Contact: Paragon Environmental Construction, Inc. @ 315-699-0840

16. GENERATOR'S CERTIFICATION: I hereby certify that the contents of this shipment are fully and accurately described and are in all respects in proper condition for transport. The materials described on this manifest are not subject to federal hazardous waste regulations.

Printed/Typed Name	Signature	Date Month	Day	Year
Mike Clancy	[signature]	8	20	2020

TRANSPORTER

17. Transporter 1 Acknowledgement of Receipt of Materials

Printed/Typed Name	Signature	Date Month	Day	Year
P Brockway	[signature]	8	20	20

18. Transporter 2 Acknowledgement of Receipt of Materials

Printed/Typed Name	Signature	Date Month	Day	Year

FACILITY

19. Discrepancy Indication Space

20. Facility Owner or Operator: Certification of receipt of the waste materials covered by this manifest, except as noted in item 19.

Printed/Typed Name	Signature	Date Month	Day	Year
	[signature]	08	20	

CF14 © 2002 LABELMASTER® (800) 621-5808 www.labelmaster.com

PRINTED ON RECYCLED PAPER USING SOYBEAN INK PRINTED WITH SOYINK

Seneca Meadows Landfill
1786 Salcman Road
Waterloo, NY 13165

INBOUND CHARGE

000410 PARAGON ENVIRONMENTAL
5664 MUD HILL RD
BEWRERTON NY 13029

SITE	TICKET	GRID	WEIGHMASTER
01	00493402	WE	GABRIELLA M

#26

DATE IN	DATE OUT	TIME IN	TIME OUT	VEHICLE	ROLL OFF
08/20/20	08/20/20	11:49	12:06	PAR616	

REFERENCE	ORIGIN
20-077	ONONDAGA

Scale 1 Gross Wt. 71500 LB
Scale 3 Tare Wt. 30880 LB TRUCK EXPIRES / /
Net Weight 40620 LB LIC# CONTAINER

QTY.	UNIT	DESCRIPTION	RATE	EXTENSION	FEE	TOTAL
20.31	TON	CONTAMINAT SOIL				
1.00		DEC-ENV FEE				

Operating Hours Mon-Fri 6:00am-4:00pm. Sat 6:00am-11:30am.
This is to certify that this load does not contain any hazardous materials, medical waste or liquids of any type.

MANIFEST: 20-0107 26

HAULER: 7426 PARAGON ENV
ROUTE: 1-NONE

NET AMOUNT
TENDERED
CHANGE
CHECK NO.

SIGNATURE Jim Mott

WW611 TO REORDER CONTACT CAROLINA SOFTWARE (910) 799-6767

26

NON-HAZARDOUS WASTE MANIFEST

Please print or type (Form designed for use on elite (12 pitch) typewriter)

NON-HAZARDOUS WASTE MANIFEST

1. Generator's US EPA ID No. N/A

Manifest Document No. 20-0107

2. Page 1 of 1

3. Generator's Name and Mailing Address
Ranalli/Taylor St. LLC
PO Box 678
Liverpool NY 13088

140 Cortland Ave
Syracuse NY

4. Generator's Phone ( )

5. Transporter 1 Company Name
Paragon Environmental Construction, Inc.

6. US EPA ID Number
NYR 000119289

A. State Transporter's ID 7A-516
B. Transporter 1 Phone (315) 699-0840

7. Transporter 2 Company Name
Volo

8. US EPA ID Number

C. State Transporter's ID 55230 MM
D. Transporter 2 Phone

9. Designated Facility Name and Site Address
Seneca Meadows Inc.
1786 Salcman Road
Waterloo NY 13165

10. US EPA ID Number

E. State Facility's ID

F. Facility's Phone (315) 539-5624

11. WASTE DESCRIPTION	Containers No.	Containers Type	13. Total Quantity	14. Unit Wt./Vol.
a. Non-DOT; Non-RCRA Regulated Material		DT	EST 20 20.31	T
b.				
c.				
d.				

G. Additional Descriptions for Materials Listed Above
A). Impacted Soils Approval # 20-077

H. Handling Codes for Wastes Listed Above
A). L

15. Special Handling Instructions and Additional Information
Emergency Contact: Paragon Environmental Construction, Inc. @ 315-699-0840

GENERATOR

16. **GENERATOR'S CERTIFICATION:** I hereby certify that the contents of this shipment are fully and accurately described and are in all respects in proper condition for transport. The materials described on this manifest are not subject to federal hazardous waste regulations.

Printed/Typed Name: Mike Clancy — Signature — Date: Month 8 Day 20 Year 2020

TRANSPORTER

17. Transporter 1 Acknowledgement of Receipt of Materials
Printed/Typed Name: Jim Ayotte — Signature — Date: Month 8 Day 21 Year 20

18. Transporter 2 Acknowledgement of Receipt of Materials
Printed/Typed Name — Signature — Date: Month Day Year

FACILITY

19. Discrepancy Indication Space

20. Facility Owner or Operator: Certification of receipt of the waste materials covered by this manifest, except as noted in Item 19.
Printed/Typed Name — Signature — Date: Month 8 Day 20 Year 20

NON-HAZARDOUS WASTE

CF14 © 2002 LABELMASTER® (800) 621-5808 www.labelmaster.com
PRINTED ON RECYCLED PAPER USING SOYBEAN INK

Seneca Meadows Landfill
1786 Salcman Road
Waterloo, NY 13165

INBOUND CHARGE

000410 PARAGON ENVIRONMENTAL
5664 MUD HILL RD
BEWRERTON NY 13029

SITE	TICKET	GRID	WEIGHMASTER
01	00493405	WE	GABRIELLA M

DATE IN	DATE OUT	TIME IN	TIME OUT	VEHICLE	ROLL OFF
08/20/20	08/20/20	11:53	12:06	PAR630	

REFERENCE	ORIGIN
20-077	ONONDAGA

Scale 1 Gross Wt. 67700 LB
Scale 3 Tare Wt. 28740 LB TRUCK EXPIRES / /
Net Weight 38960 LB LIC# CONTAINER

QTY.	UNIT	DESCRIPTION	RATE	EXTENSION	FEE	TOTAL
19.48	TON	CONTAMINAT SOIL				
1.00		DEC-ENV FEE				

Operating Hours Mon-Fri 6:00am-4:00pm. Sat 6:00am-11:30am.
This is to certify that this load does not contain any hazardous materials, medical waste or liquids of any type.
MANIFEST: 20-0107 35

HAULER: 7426 PARAGON ENV
ROUTE: 1-NONE

NET AMOUNT
TENDERED
CHANGE
CHECK NO.

WW611 TO REORDER CONTACT CAROLINA SOFTWARE (910) 799-6767

SIGNATURE _____

8-20-2020 TK 630 DK 35

NON-HAZARDOUS WASTE MANIFEST

Please print or type (Form designed for use on elite (12 pitch) typewriter)

NON-HAZARDOUS WASTE MANIFEST

1. Generator's US EPA ID No. N/A

Manifest Document No. 20-0107

2. Page 1 of 1

3. Generator's Name and Mailing Address
Ranalli/Taylor St. LLC
PO Box 678
Liverpool NY 13088

140 Cortland Ave
Syracuse NY

4. Generator's Phone ( )

5. Transporter 1 Company Name
Paragon Environmental Construction, Inc.

6. US EPA ID Number
NYR 000119289

A. State Transporter's ID 7A-516

B. Transporter 1 Phone (315) 699-0840

7. Transporter 2 Company Name

8. US EPA ID Number

C. State Transporter's ID

D. Transporter 2 Phone

9. Designated Facility Name and Site Address
Seneca Meadows Inc.
1786 Salcman Road
Waterloo NY 13165

10. US EPA ID Number

E. State Facility's ID

F. Facility's Phone (315) 539-5624

11. WASTE DESCRIPTION	Containers No.	Containers Type	13. Total Quantity	14. Unit Wt./Vol.
a. Non-DOT; Non-RCRA Regulated Material		DT		T
b.			24.38	
c.				
d.				

G. Additional Descriptions for Materials Listed Above
A). Impacted Soils Approval # 20-077

H. Handling Codes for Wastes Listed Above
A). L

15. Special Handling Instructions and Additional Information
Emergency Contact: Paragon Environmental Construction, Inc. @ 315-699-0840

GENERATOR

16. GENERATOR'S CERTIFICATION: I hereby certify that the contents of this shipment are fully and accurately described and are in all respects in proper condition for transport. The materials described on this manifest are not subject to federal hazardous waste regulations.

Printed/Typed Name Mike Clancy | Signature | Date: Month 8 Day 20 Year 2020

TRANSPORTER

17. Transporter 1 Acknowledgement of Receipt of Materials

Printed/Typed Name | Signature | Date: Month 8 Day 20 Year

18. Transporter 2 Acknowledgement of Receipt of Materials

Printed/Typed Name | Signature | Date: Month Day Year

FACILITY

19. Discrepancy Indication Space

20. Facility Owner or Operator: Certification of receipt of the waste materials covered by this manifest, except as noted in item 19.

Printed/Typed Name | Signature | Date: Month Day Year 8/20/20

NON-HAZARDOUS WASTE

CF14 © 2002 LABELMASTER® (800) 621-5808 www.labelmaster.com
PRINTED ON RECYCLED PAPER USING SOYBEAN INK PRINTED WITH SOY INK

Seneca Meadows Landfill
1786 Salcman Road
Waterloo, NY 13165

INBOUND CHARGE

000410 PARAGON ENVIRONMENTAL
5664 MUD HILL RD
BEWRERTON NY 13029

SITE	TICKET	GRID	WEIGHMASTER
01	00493410	WE	GABRIELLA M

DATE IN	DATE OUT	TIME IN	TIME OUT	VEHICLE	ROLL OFF
08/20/20	08/20/20	11:58	12:17	PAR681	

REFERENCE	ORIGIN
20-077	ONONDAGA

Scale 1 Gross Wt. 71160 LB
Scale 3 Tare Wt. 28940 LB TRUCK EXPIRES / /
Net Weight 42220 LB LIC# CONTAINER

QTY.	UNIT	DESCRIPTION	RATE	EXTENSION	FEE	TOTAL
21.11	TON	CONTAMINAT SOIL				
1.00		DEC-ENV FEE				

Operating Hours Mon-Fri 6:00am-4:00pm. Sat 6:00am-11:30am.
This is to certify that this load does not contain any hazardous materials, medical waste or liquids of any type.
MANIFEST: 20-0107 27

HAULER: 7426 PARAGON ENV
ROUTE: 1-NONE

NET AMOUNT
TENDERED
CHANGE
CHECK NO.

WW611 TO REORDER CONTACT CAROLINA SOFTWARE (910) 799-6767

SIGNATURE _____

27

NON-HAZARDOUS WASTE MANIFEST

Please print or type (Form designed for use on elite (12 pitch) typewriter)

NON-HAZARDOUS WASTE MANIFEST

1. Generator's US EPA ID No. N/A

Manifest Document No. 20-0107

2. Page 1 of 1

3. Generator's Name and Mailing Address
Ranalli/Taylor St. LLC
PO Box 678
Liverpool NY 13088

140 Cortland Ave
Syracuse NY

4. Generator's Phone ( )

5. Transporter 1 Company Name: Paragon Environmental Construction, Inc.

6. US EPA ID Number: NYR 000119289

A. State Transporter's ID: 7A-516

B. Transporter 1 Phone: (315) 699-0840

7. Transporter 2 Company Name

8. US EPA ID Number

C. State Transporter's ID

D. Transporter 2 Phone

9. Designated Facility Name and Site Address
Seneca Meadows Inc.
1786 Salcman Road
Waterloo NY 13165

10. US EPA ID Number

E. State Facility's ID

F. Facility's Phone: (315) 539-5624

11. WASTE DESCRIPTION	Containers No.	Containers Type	13. Total Quantity	14. Unit Wt./Vol.
a. Non-DOT; Non-RCRA Regulated Material		DT	21.11	T
b.				
c.				
d.				

G. Additional Descriptions for Materials Listed Above
A). Impacted Soils Approval # 20-077

H. Handling Codes for Wastes Listed Above
A). L

15. Special Handling Instructions and Additional Information
Emergency Contact: Paragon Environmental Construction, Inc. @ 315-699-0840

GENERATOR

16. GENERATOR'S CERTIFICATION: I hereby certify that the contents of this shipment are fully and accurately described and are in all respects in proper condition for transport. The materials described on this manifest are not subject to federal hazardous waste regulations.

Printed/Typed Name: Mike Clancy — Signature — Date: Month 8 Day 20 Year 2020

TRANSPORTER

17. Transporter 1 Acknowledgement of Receipt of Materials

Printed/Typed Name: BCF — Signature — Date: Month 8 Day 20 Year 20

18. Transporter 2 Acknowledgement of Receipt of Materials

Printed/Typed Name — Signature — Date: Month Day Year

FACILITY

19. Discrepancy Indication Space

20. Facility Owner or Operator: Certification of receipt of the waste materials covered by this manifest, except as noted in item 19.

Printed/Typed Name — Signature — Date: Month Day Year

NON-HAZARDOUS WASTE

CF14 © 2002 LABELMASTER® (800) 621-5808 www.labelmaster.com
PRINTED ON RECYCLED PAPER USING SOYBEAN INK PRINTED WITH SOY INK

200107 TRUCK

T.P. 680

Seneca Meadows Landfill
1786 Salcman Road
Waterloo, NY 13165

INBOUND CHARGE

000410 PARAGON ENVIRONMENTAL
5664 MUD HILL RD
BEWRERTON NY 13029

SITE	TICKET	GRID	WEIGHMASTER
01	00493415	WE	GABRIELLA M

DATE IN	DATE OUT	TIME IN	TIME OUT	VEHICLE	ROLL OFF
08/20/20	08/20/20	12:03	12:18	PAR680	

REFERENCE	ORIGIN
20-077	ONONDAGA

Scale 1 Gross Wt. 73680 LB
Scale 3 Tare Wt. 29060 LB TRUCK EXPIRES / /
Net Weight 44620 LB LIC# CONTAINER

QTY.	UNIT	DESCRIPTION	RATE	EXTENSION	FEE	TOTAL
22.31	TON	CONTAMINAT SOIL				
1.00		DEC-ENV FEE				

Operating Hours Mon-Fri 6:00am-4:00pm. Sat 6:00am-11:30am.
This is to certify that this load does not contain any hazardous materials, medical waste or liquids of any type.
MANIFEST: 20-0107 28

HAULER: 7426 PARAGON ENV
ROUTE: 1-NONE

NET AMOUNT
TENDERED
CHANGE
CHECK NO.

SIGNATURE

WW611 TO REORDER CONTACT CAROLINA SOFTWARE (910) 799-6767

28

NON-HAZARDOUS WASTE MANIFEST

Please print or type (Form designed for use on elite (12 pitch) typewriter)

NON-HAZARDOUS WASTE

GENERATOR

NON-HAZARDOUS WASTE MANIFEST	1. Generator's US EPA ID No. N/A	Manifest Document No. 20-0107	2. Page 1 of 1

3. Generator's Name and Mailing Address: Ranalli/Taylor St. LLC, PO Box 678, Liverpool NY 13088

4. Generator's Phone ( )

140 Cortland Ave

Syracuse NY

5. Transporter 1 Company Name	6. US EPA ID Number	A. State Transporter's ID
Paragon Environmental Construction, Inc.	NYR 000119289	7A-516
		B. Transporter 1 Phone (315) 699-0840
7. Transporter 2 Company Name	8. US EPA ID Number	C. State Transporter's ID 19360-NA
	680	D. Transporter 2 Phone

9. Designated Facility Name and Site Address	10. US EPA ID Number	E. State Facility's ID
Seneca Meadows Inc. 1786 Salcman Road Waterloo NY 13165		F. Facility's Phone (315) 539-5624

11. WASTE DESCRIPTION	Containers No.	Containers Type	13. Total Quantity	14. Unit Wt./Vol.
a. Non-DOT; Non-RCRA Regulated Material		DT	EST. 20	T
b.				
c.				
d.				

G. Additional Descriptions for Materials Listed Above	H. Handling Codes for Wastes Listed Above
A). Impacted Soils Approval # 20-077	A). L

15. Special Handling Instructions and Additional Information

Emergency Contact: Paragon Environmental Construction, Inc. @ 315-699-0840

16. GENERATOR'S CERTIFICATION: I hereby certify that the contents of this shipment are fully and accurately described and are in all respects in proper condition for transport. The materials described on this manifest are not subject to federal hazardous waste regulations.

Printed/Typed Name	Signature	Date: Month	Day	Year
Mike Clancy		8	20	2020

TRANSPORTER

17. Transporter 1 Acknowledgement of Receipt of Materials

Printed/Typed Name	Signature	Date: Month	Day	Year

18. Transporter 2 Acknowledgement of Receipt of Materials

Printed/Typed Name	Signature	Date: Month	Day	Year
[illegible]	[signature]	8	20	20

FACILITY

19. Discrepancy Indication Space

20. Facility Owner or Operator: Certification of receipt of the waste materials covered by this manifest, except as noted in item 19.

Printed/Typed Name	Signature	Date: Month	Day	Year
		8	20	20

CF14 © 2002 LABELMASTER® (800) 621-5808 www.labelmaster.com

PRINTED ON RECYCLED PAPER USING SOY INK

200107 DB 29
600

Seneca Meadows Landfill
1786 Salcman Road
Waterloo, NY 13165

INBOUND CHARGE

000410 PARAGON ENVIRONMENTAL
5664 MUD HILL RD
BEWRERTON NY 13029

SITE	TICKET	GRID	WEIGHMASTER
01	00493418	WE	GABRIELLA M

DATE IN	DATE OUT	TIME IN	TIME OUT	VEHICLE	ROLL OFF
08/20/20	08/20/20	12:07	12:19	PAR600	

REFERENCE	ORIGIN
20-077	ONONDAGA

Scale 1 Gross Wt. 75720 LB
Scale 3 Tare Wt. 30420 LB TRUCK EXPIRES / /
Net Weight 45300 LB LIC# CONTAINER

QTY.	UNIT	DESCRIPTION	RATE	EXTENSION	FEE	TOTAL
22.65	TON	CONTAMINAT SOIL				
1.00		DEC-ENV FEE				

Operating Hours Mon-Fri 6:00am-4:00pm. Sat 6:00am-11:30am.
This is to certify that this load does not contain any hazardous materials, medical waste or liquids of any type.
MANIFEST: 20-0107 29

HAULER: 7426 PARAGON ENV
ROUTE: 1-NONE

NET AMOUNT
TENDERED
CHANGE
CHECK NO.

WW611 TO REORDER CONTACT CAROLINA SOFTWARE (910) 799-6767

SIGNATURE _____

29

NON-HAZARDOUS WASTE MANIFEST

Please print or type (Form designed for use on elite (12 pitch) typewriter)

NON-HAZARDOUS WASTE MANIFEST

1. Generator's US EPA ID No. N/A

Manifest Document No. 20-0107

2. Page 1 of 1

3. Generator's Name and Mailing Address
Ranalli/Taylor St. LLC
PO Box 678
Liverpool NY 13088

140 Cortland Ave
Syracuse NY

4. Generator's Phone ( )

5. Transporter 1 Company Name
Paragon Environmental Construction, Inc.

6. US EPA ID Number
NYR 000119289

A. State Transporter's ID TA-518
B. Transporter 1 Phone (315) 699-0840
C. State Transporter's ID 12246MB

7. Transporter 2 Company Name

8. US EPA ID Number

D. Transporter 2 Phone

9. Designated Facility Name and Site Address
Seneca Meadows Inc.
1786 Salcman Road
Waterloo NY 13165

10. US EPA ID Number

E. State Facility's ID

F. Facility's Phone (315) 539-5624

11. WASTE DESCRIPTION	Containers No.	Containers Type	13. Total Quantity	14. Unit Wt./Vol.
a. Non-DOT; Non-RCRA Regulated Material		DT	22.05	T
b.				
c.				
d.				

G. Additional Descriptions for Materials Listed Above
A). Impacted Soils Approval # 20-077

H. Handling Codes for Wastes Listed Above
A). L

15. Special Handling Instructions and Additional Information
Emergency Contact: Paragon Environmental Construction, Inc. @ 315-699-0840

GENERATOR

16. GENERATOR'S CERTIFICATION: I hereby certify that the contents of this shipment are fully and accurately described and are in all respects in proper condition for transport. The materials described on this manifest are not subject to federal hazardous waste regulations.

Printed/Typed Name: Mike Clancy
Signature:
Date: Month 8 Day 20 Year 2020

TRANSPORTER

17. Transporter 1 Acknowledgement of Receipt of Materials
Printed/Typed Name: D Blakeway
Signature:
Date: Month 8 Day 20 Year 20

18. Transporter 2 Acknowledgement of Receipt of Materials
Printed/Typed Name:
Signature:
Date: Month Day Year

FACILITY

19. Discrepancy Indication Space

20. Facility Owner or Operator: Certification of receipt of the waste materials covered by this manifest, except as noted in item 19.
Printed/Typed Name:
Signature:
Date: Month 8 Day 20 Year 20

NON-HAZARDOUS WASTE

CF14 © 2002 LABELMASTER® (800) 621-5608 www.labelmaster.com
PRINTED ON RECYCLED PAPER USING SOYBEAN INK
PROCESS WITH SOY INK

Seneca Meadows Landfill
1786 Salcman Road
Waterloo, NY 13165

INBOUND CHARGE

000410 PARAGON ENVIRONMENTAL
5664 MUD HILL RD
BEWRERTON NY 13029

SITE	TICKET	GRID	WEIGHMASTER #30
01	00493534	WE	GABRIELLA M

DATE IN	DATE OUT	TIME IN	TIME OUT	VEHICLE	ROLL OFF
08/20/20	08/20/20	14:18	14:33	PAR616	

REFERENCE	ORIGIN
20-077	ONONDAGA

Scale 1 Gross Wt. 72260 LB
Scale 3 Tare Wt. 31120 LB TRUCK EXPIRES / /
Net Weight 41140 LB LIC# CONTAINER

QTY.	UNIT	DESCRIPTION	RATE	EXTENSION	FEE	TOTAL
20.57	TON	CONTAMINAT SOIL				
1.00		DEC-ENV FEE				

Operating Hours Mon-Fri 6:00am-4:00pm. Sat 6:00am-11:30am.
This is to certify that this load does not contain any hazardous materials, medical waste or liquids of any type.

MANIFEST: 20-0107 30

ER: 7426 PARAGON ENV
1-NONE

TO REORDER CONTACT CAROLINA SOFTWARE (910) 799-6767

SIGNATURE Jim Agotti

NET AMOUNT
TENDERED
CHANGE
CHECK NO.

20

NON-HAZARDOUS WASTE MANIFEST

Please print or type (Form designed for use on elite (12 pitch) typewriter)

NON-HAZARDOUS WASTE MANIFEST

1. Generator's US EPA ID No. N/A

Manifest Document No. 20-0107

2. Page 1 of 1

3. Generator's Name and Mailing Address
Ranalli/Taylor St. LLC
PO Box 678
Liverpool NY 13088

140 Cortland Ave
Syracuse NY

4. Generator's Phone ( )

5. Transporter 1 Company Name
Paragon Environmental Construction, Inc.

6. US EPA ID Number
NYR 000119289

A. State Transporter's ID 7A-516

B. Transporter 1 Phone (315) 699-0840

7. Transporter 2 Company Name
616

8. US EPA ID Number

C. State Transporter's ID 55230 mm

D. Transporter 2 Phone

9. Designated Facility Name and Site Address
Seneca Meadows Inc.
1786 Salcman Road
Waterloo NY 13165

10. US EPA ID Number

E. State Facility's ID

F. Facility's Phone (315) 539-5624

11. WASTE DESCRIPTION	Containers No.	Containers Type	13. Total Quantity	14. Unit Wt./Vol.
a. Non-DOT; Non-RCRA Regulated Material		DT	EST 20 20.57	T
b.				
c.				
d.				

G. Additional Descriptions for Materials Listed Above
A). Impacted Soils Approval # 20-077

H. Handling Codes for Wastes Listed Above
A). L

15. Special Handling Instructions and Additional Information
Emergency Contact: Paragon Environmental Construction, Inc. @ 315-699-0840

GENERATOR

16. GENERATOR'S CERTIFICATION: I hereby certify that the contents of this shipment are fully and accurately described and are in all respects in proper condition for transport. The materials described on this manifest are not subject to federal hazardous waste regulations.

Printed/Typed Name	Signature	Date (Month / Day / Year)
Mike Clancy		8 / 20 / 2020

TRANSPORTER

17. Transporter 1 Acknowledgement of Receipt of Materials

Printed/Typed Name	Signature	Date (Month / Day / Year)
Jim Ayotte		8 / 21 / 20

18. Transporter 2 Acknowledgement of Receipt of Materials

Printed/Typed Name	Signature	Date (Month / Day / Year)

FACILITY

19. Discrepancy Indication Space

20. Facility Owner or Operator: Certification of receipt of the waste materials covered by this manifest, except as noted in Item 19.

Printed/Typed Name	Signature	Date (Month / Day / Year)

NON-HAZARDOUS WASTE

CF14 © 2002 LABELMASTER® (800) 621-5808 www.labelmaster.com

Seneca Meadows Landfill
1786 Salcman Road
Waterloo, NY 13165

INBOUND CHARGE

000410 PARAGON ENVIRONMENTAL
5664 MUD HILL RD
BEWRERTON NY 13029

SITE	TICKET	GRID	WEIGHMASTER
01	00493536	WE	GABRIELLA M

DATE IN	DATE OUT	TIME IN	TIME OUT	VEHICLE	ROLL OFF
08/20/20	08/20/20	14:20	14:35	PAR630	

REFERENCE	ORIGIN
20-077	ONONDAGA

Scale 1 Gross Wt. 70820 LB
Scale 3 Tare Wt. 28820 LB TRUCK EXPIRES / /
Net Weight 42000 LB LIC# CONTAINER

QTY.	UNIT	DESCRIPTION	RATE	EXTENSION	FEE	TOTAL
21.00	TON	CONTAMINAT SOIL				
1.00		DEC-ENV FEE				

Operating Hours Mon-Fri 6:00am-4:00pm. Sat 6:00am-11:30am.
This is to certify that this load does not contain any hazardous materials, medical waste or liquids of any type.
MANIFEST: 20-0107 31

HAULER: 7426 PARAGON ENV
ROUTE: 1 NONE

NET AMOUNT
TENDERED
CHANGE
CHECK NO.

WW6TI TO REORDER CONTACT CAROLINA SOFTWARE (910) 799-6767

SIGNATURE _____

TK630 #31

NON-HAZARDOUS WASTE MANIFEST

Please print or type (Form designed for use on elite (12 pitch) typewriter)

NON-HAZARDOUS WASTE MANIFEST

1. Generator's US EPA ID No. N/A

Manifest Document No. 20-0107

2. Page 1 of 1

3. Generator's Name and Mailing Address
Ranalli/Taylor St. LLC
PO Box 678
Liverpool NY 13088

4. Generator's Phone ( )

140 Cortland Ave
Syracuse NY

5. Transporter 1 Company Name: Paragon Environmental Construction, Inc.

6. US EPA ID Number: NYR 000119289

A. State Transporter's ID: 7A-516
B. Transporter 1 Phone: (315) 699-0840
C. State Transporter's ID: 13352 MR

7. Transporter 2 Company Name

8. US EPA ID Number

D. Transporter 2 Phone

9. Designated Facility Name and Site Address
Seneca Meadows Inc.
1786 Salcman Road
Waterloo NY 13165

10. US EPA ID Number

E. State Facility's ID

F. Facility's Phone: (315) 539-5624

11. WASTE DESCRIPTION	Containers No.	Containers Type	13. Total Quantity	14. Unit Wt./Vol.
a. Non-DOT; Non-RCRA Regulated Material		DT	20	T
b.			21.00	T
c.				
d.				

G. Additional Descriptions for Materials Listed Above
A). Impacted Soils Approval # 20-077

H. Handling Codes for Wastes Listed Above
A). L

15. Special Handling Instructions and Additional Information
Emergency Contact: Paragon Environmental Construction, Inc. @ 315-699-0840

GENERATOR

16. GENERATOR'S CERTIFICATION: I hereby certify that the contents of this shipment are fully and accurately described and are in all respects in proper condition for transport. The materials described on this manifest are not subject to federal hazardous waste regulations.

Printed/Typed Name: Mike Clancy
Signature:
Date: Month 8 Day 20 Year 2020

TRANSPORTER

17. Transporter 1 Acknowledgement of Receipt of Materials
Printed/Typed Name: D. Taylor
Signature:
Date: Month 8 Day 20 Year 2020

18. Transporter 2 Acknowledgement of Receipt of Materials
Printed/Typed Name
Signature
Date: Month Day Year

FACILITY

19. Discrepancy Indication Space

20. Facility Owner or Operator: Certification of receipt of the waste materials covered by this manifest, except as noted in item 19.
Printed/Typed Name
Signature
Date: Month Day Year 8/20/20

NON-HAZARDOUS WASTE

CF14 © 2002 LABELMASTER® (800) 621-5808 www.labelmaster.com

Seneca Meadows Landfill
1786 Salcman Road
Waterloo, NY 13165

INBOUND CHARGE

000410 PARAGON ENVIRONMENTAL
5664 MUD HILL RD
BEWRERTON NY 13029

SITE	TICKET	GRID	WEIGHMASTER
01	00493541	WE	GABRIELLA M

DATE IN	DATE OUT	TIME IN	TIME OUT	VEHICLE	ROLL OFF
08/20/20	08/20/20	14:28	14:44	PAR681	

REFERENCE	ORIGIN
20-077	ONONDAGA

Scale 1 Gross Wt. 69460 LB
Scale 3 Tare Wt. 28540 LB TRUCK EXPIRES / /
Net Weight 40920 LB LIC# CONTAINER

QTY.	UNIT	DESCRIPTION	RATE	EXTENSION	FEE	TOTAL
20.46	TON	CONTAMINAT SOIL				
1.00		DEC-ENV FEE				

Operating Hours Mon-Fri 6:00am-4:00pm. Sat 6:00am-11:30am.
This is to certify that this load does not contain any hazardous materials, medical waste or liquids of any type.
MANIFEST: 20-0107 32

HAULER: 7426 PARAGON ENV
ROUTE: 1-NONE

NET AMOUNT
TENDERED
CHANGE
CHECK NO.

WW611 TO REORDER CONTACT CAROLINA SOFTWARE (910) 799-6767

SIGNATURE _____

32

NON-HAZARDOUS WASTE MANIFEST

Please print or type (Form designed for use on elite (12 pitch) typewriter)

NON-HAZARDOUS WASTE MANIFEST

1. Generator's US EPA ID No. N/A

Manifest Document No. 20-0107

2. Page 1 of 1

3. Generator's Name and Mailing Address
Ranalli/Taylor St. LLC
PO Box 678
Liverpool NY 13088

140 Cortland Ave
Syracuse NY

4. Generator's Phone ( )

5. Transporter 1 Company Name
Paragon Environmental Construction, Inc.

6. US EPA ID Number
NYR 000119289

A. State Transporter's ID 7A-516

B. Transporter 1 Phone (315) 699-0840

7. Transporter 2 Company Name

8. US EPA ID Number

C. State Transporter's ID

D. Transporter 2 Phone

9. Designated Facility Name and Site Address
Seneca Meadows Inc.
1786 Salcman Road
Waterloo NY 13165

10. US EPA ID Number

E. State Facility's ID

F. Facility's Phone (315) 539-5624

11. WASTE DESCRIPTION	Containers No.	Containers Type	13. Total Quantity	14. Unit Wt./Vol.
a. Non-DOT; Non-RCRA Regulated Material		DT	EST 20	T
b.			20.46	
c.				
d.				

G. Additional Descriptions for Materials Listed Above
A). Impacted Soils Approval # 20-077

H. Handling Codes for Wastes Listed Above
A). L

15. Special Handling Instructions and Additional Information
Emergency Contact: Paragon Environmental Construction, Inc. @ 315-699-0840

GENERATOR

16. GENERATOR'S CERTIFICATION: I hereby certify that the contents of this shipment are fully and accurately described and are in all respects in proper condition for transport. The materials described on this manifest are not subject to federal hazardous waste regulations.

Printed/Typed Name: Mike Clancy | Signature | Date: Month 8 Day 20 Year 2020

TRANSPORTER

17. Transporter 1 Acknowledgement of Receipt of Materials

Printed/Typed Name: Brian C[illegible] | Signature | Date: Month 8 Day 20 Year 20

18. Transporter 2 Acknowledgement of Receipt of Materials

Printed/Typed Name | Signature | Date: Month Day Year

FACILITY

19. Discrepancy Indication Space

20. Facility Owner or Operator: Certification of receipt of the waste materials covered by this manifest, except as noted in item 19.

Printed/Typed Name | Signature | Date: Month Day Year

8/20/20

NON-HAZARDOUS WASTE

CF14 © 2002 LABELMASTER® (800) 621-5808 www.labelmaster.com

200107 DB
600 34

Seneca Meadows Landfill
1786 Salcman Road
Waterloo, NY 13165

INBOUND CHARGE

000410 PARAGON ENVIRONMENTAL
5664 MUD HILL RD
BEWRERTON NY 13029

SITE	TICKET	GRID	WEIGHMASTER
01	00493551	WE	GABRIELLA M

DATE IN	DATE OUT	TIME IN	TIME OUT	VEHICLE	ROLL OFF
08/20/20	08/20/20	14:37	14:52	PAR600	

REFERENCE	ORIGIN
20-077	ONONDAGA

Scale 1 Gross Wt. 66880 LB
Scale 3 Tare Wt. 31420 LB TRUCK EXPIRES / /
Net Weight 35460 LB LIC# CONTAINER

QTY.	UNIT	DESCRIPTION	RATE	EXTENSION	FEE	TOTAL
17.73	TON	CONTAMINAT SOIL				
1.00		DEC-ENV FEE				

Operating Hours Mon-Fri 6:00am-4:00pm. Sat 6:00am-11:30am.
This is to certify that this load does not contain any hazardous materials, medical waste or liquids of any type.
MANIFEST: 20-0107 34

HAULER: 7426 PARAGON ENV
ROUTE: 1-NONE

NET AMOUNT
TENDERED
CHANGE
CHECK NO.

WWBIT TO REORDER CONTACT CAROLINA SOFTWARE (910) 799-6767

SIGNATURE _____

34

NON-HAZARDOUS WASTE MANIFEST

Please print or type (Form designed for use on elite (12 pitch) typewriter)

NON-HAZARDOUS WASTE MANIFEST

1. Generator's US EPA ID No. N/A

Manifest Document No. 20-0107

2. Page 1 of 1

3. Generator's Name and Mailing Address
Ranalli/Taylor St. LLC
PO Box 678
Liverpool NY 13088

140 Cortland Ave
Syracuse NY

4. Generator's Phone ( )

5. Transporter 1 Company Name
Paragon Environmental Construction, Inc.

6. US EPA ID Number
NYR 000119289

A. State Transporter's ID 7A-516

B. Transporter 1 Phone (315) 699-0840

7. Transporter 2 Company Name
600

8. US EPA ID Number

C. State Transporter's ID 1724CMB

D. Transporter 2 Phone

9. Designated Facility Name and Site Address
Seneca Meadows Inc.
1786 Salcman Road
Waterloo NY 13165

10. US EPA ID Number

E. State Facility's ID

F. Facility's Phone (315) 539-5624

11. WASTE DESCRIPTION	Containers No.	Containers Type	13. Total Quantity	14. Unit Wt./Vol.
a. Non-DOT; Non-RCRA Regulated Material		DT	EST 20 17.73	T
b.				
c.				
d.				

G. Additional Descriptions for Materials Listed Above
A). Impacted Soils Approval # 20-077

H. Handling Codes for Wastes Listed Above
A). L

15. Special Handling Instructions and Additional Information
Emergency Contact: Paragon Environmental Construction, Inc. @ 315-699-0840

16. GENERATOR'S CERTIFICATION: I hereby certify that the contents of this shipment are fully and accurately described and are in all respects in proper condition for transport. The materials described on this manifest are not subject to federal hazardous waste regulations.

Printed/Typed Name: Mike Clancy — Signature — Date: Month 8 Day 20 Year 2020

TRANSPORTER

17. Transporter 1 Acknowledgement of Receipt of Materials

Printed/Typed Name: D Brockway — Signature — Date: Month 8 Day 20 Year 20

18. Transporter 2 Acknowledgement of Receipt of Materials

Printed/Typed Name — Signature — Date: Month Day Year

FACILITY

19. Discrepancy Indication Space

20. Facility Owner or Operator: Certification of receipt of the waste materials covered by this manifest, except as noted in item 19.

Printed/Typed Name — Signature — Date: Month Day Year 2020

NON-HAZARDOUS WASTE

CF14 © 2002 LABELMASTER® (800) 621-5808 www.labelmaster.com

200107 TRUCK 680
T.P.

Seneca Meadows Landfill
1786 Salcman Road
Waterloo, NY 13165

INBOUND CHARGE

000410 PARAGON ENVIRONMENTAL
5664 MUD HILL RD
BEWRERTON NY 13029

SITE	TICKET	GRID	WEIGHMASTER
01	00493552	WE	GABRIELLA M

DATE IN	DATE OUT	TIME IN	TIME OUT	VEHICLE	ROLL OFF
08/20/20	08/20/20	14:38	14:53	PAR680	

REFERENCE	ORIGIN
20-077	ONONDAGA

Scale 1 Gross Wt. 74760 LB
Scale 3 Tare Wt. 29060 LB TRUCK EXPIRES / /
Net Weight 45700 LB LIC# CONTAINER

QTY.	UNIT	DESCRIPTION	RATE	EXTENSION	FEE	TOTAL
22.85	TON	CONTAMINAT SOIL				
1.00		DEC-ENV FEE				

Operating Hours Mon-Fri 6:00am-4:00pm. Sat 6:00am-11:30am.
This is to certify that this load does not contain any hazardous materials, medical waste or liquids of any type.
MANIFEST: 20-0107 33

HAULER: 7426 PARAGON ENV
[illegible]TE: 1-NONE

NET AMOUNT
TENDERED
CHANGE
CHECK NO

TO REORDER CONTACT CAROLINA SOFTWARE (910) 799-6767

SIGNATURE _____

33

NON-HAZARDOUS WASTE MANIFEST

Please print or type (Form designed for use on elite (12 pitch) typewriter)

NON-HAZARDOUS WASTE MANIFEST

1. Generator's US EPA ID No. N/A

Manifest Document No. 20-0107

2. Page 1 of 1

3. Generator's Name and Mailing Address
Ranalli/Taylor St. LLC
PO Box 678
Liverpool NY 13088

140 Cortland Ave
Syracuse NY

4. Generator's Phone ( )

5. Transporter 1 Company Name
Paragon Environmental Construction, Inc.

6. US EPA ID Number
NYR 000119289

A. State Transporter's ID 7A-516
B. Transporter 1 Phone (315) 699-0840

7. Transporter 2 Company Name

8. US EPA ID Number
680

C. State Transporter's ID 19360-NA
D. Transporter 2 Phone

9. Designated Facility Name and Site Address
Seneca Meadows Inc.
1786 Salcman Road
Waterloo NY 13165

10. US EPA ID Number

E. State Facility's ID

F. Facility's Phone (315) 539-5624

11. WASTE DESCRIPTION	Containers No.	Containers Type	13. Total Quantity	14. Unit Wt./Vol.
a. Non-DOT; Non-RCRA Regulated Material		DT	EST 20	T
b.				
c.				
d.				

G. Additional Descriptions for Materials Listed Above
A). Impacted Soils Approval # 20-077

H. Handling Codes for Wastes Listed Above
A). L

15. Special Handling Instructions and Additional Information
Emergency Contact: Paragon Environmental Construction, Inc. @ 315-699-0840

GENERATOR

16. GENERATOR'S CERTIFICATION: I hereby certify that the contents of this shipment are fully and accurately described and are in all respects in proper condition for transport. The materials described on this manifest are not subject to federal hazardous waste regulations.

Printed/Typed Name: Mike Clancy
Signature:
Date: Month 8 Day 20 Year 2020

TRANSPORTER

17. Transporter 1 Acknowledgement of Receipt of Materials
Printed/Typed Name:
Signature:
Date: Month Day Year

18. Transporter 2 Acknowledgement of Receipt of Materials
Printed/Typed Name: TIM PECK
Signature:
Date: Month 8 Day 20 Year 20

FACILITY

19. Discrepancy Indication Space

20. Facility Owner or Operator: Certification of receipt of the waste materials covered by this manifest, except as noted in item 19.
Printed/Typed Name:
Signature:
Date: Month Day Year

NON-HAZARDOUS WASTE

CF14 © 2002 LABELMASTER® (800) 621-5808 www.labelmaster.com

SOY INK

Seneca Meadows Landfill
1786 Salcman Road
Waterloo, NY 13165

INBOUND CHARGE

000410 PARAGON ENVIRONMENTAL
5664 MUD HILL RD
BEWRERTON NY 13029

SITE	TICKET	GRID	WEIGHMASTER
01	00493661	WE	KRISTY

DATE IN	DATE OUT	TIME IN	TIME OUT	VEHICLE	ROLL OFF
08/21/20	08/21/20	06:28	06:44	PAR681	

REFERENCE	ORIGIN
20-077	ONONDAGA

Scale 1 Gross Wt. 76580 LB
Scale 3 Tare Wt. 29160 LB TRUCK EXPIRES / /
Net Weight 47420 LB LIC# CONTAINER

QTY.	UNIT	DESCRIPTION	RATE	EXTENSION	FEE	TOTAL
23.71	TON	CONTAMINAT SOIL				
1.00		DEC-ENV FEE				

Operating Hours Mon-Fri 6:00am-4:00pm. Sat 6:00am-11:30am.
This is to certify that this load does not contain any hazardous materials, medical waste or liquids of any type.
MANIFEST: 20-0107 38

HAULER: 9999 VARIOUS HAULERS
ROUTE: 1-NONE

NET AMOUNT
TENDERED
CHANGE
CHECK NO.

WW6T1 TO REORDER CONTACT CAROLINA SOFTWARE (910) 799-6767 SIGNATURE

38

NON-HAZARDOUS WASTE MANIFEST

Please print or type (Form designed for use on elite (12 pitch) typewriter)

NON-HAZARDOUS WASTE MANIFEST

1. Generator's US EPA ID No. N/A

Manifest Document No. 20-0107

2. Page 1 of 1

3. Generator's Name and Mailing Address
Ranalli/Taylor St. LLC
PO Box 678
Liverpool NY 13088

140 Cortland Ave
Syracuse NY

4. Generator's Phone ( )

5. Transporter 1 Company Name
Paragon Environmental Construction, Inc.

6. US EPA ID Number
NYR 000119289

A. State Transporter's ID 7A-516

B. Transporter 1 Phone (315) 699-0840

7. Transporter 2 Company Name

8. US EPA ID Number

C. State Transporter's ID

D. Transporter 2 Phone

9. Designated Facility Name and Site Address
Seneca Meadows Inc.
1786 Salcman Road
Waterloo NY 13165

10. US EPA ID Number

E. State Facility's ID

F. Facility's Phone (315) 539-5624

11. WASTE DESCRIPTION	Containers No.	Containers Type	13. Total Quantity	14. Unit Wt./Vol.
a. Non-DOT; Non-RCRA Regulated Material		DT	EST 20	T
b.			23.71	
c.				
d.				

G. Additional Descriptions for Materials Listed Above
A). Impacted Soils Approval # 20-077

H. Handling Codes for Wastes Listed Above
A). L

15. Special Handling Instructions and Additional Information
Emergency Contact: Paragon Environmental Construction, Inc. @ 315-699-0840

GENERATOR

16. GENERATOR'S CERTIFICATION: I hereby certify that the contents of this shipment are fully and accurately described and are in all respects in proper condition for transport. The materials described on this manifest are not subject to federal hazardous waste regulations.

Printed/Typed Name: Mike Clancy | Signature | Date: Month 8 Day 20 Year 2020

TRANSPORTER

17. Transporter 1 Acknowledgement of Receipt of Materials

Printed/Typed Name: Brian C Fox | Signature | Date: Month 8 Day 21 Year 20

18. Transporter 2 Acknowledgement of Receipt of Materials

Printed/Typed Name | Signature | Date: Month Day Year

FACILITY

19. Discrepancy Indication Space

20. Facility Owner or Operator: Certification of receipt of the waste materials covered by this manifest, except as noted in item 19.

Printed/Typed Name | Signature | Date: Month Day Year

NON-HAZARDOUS WASTE

CF14 © 2002 LABELMASTER® (800) 621-5808 www.labelmaster.com
PRINTED ON RECYCLED PAPER USING SOYBEAN INK SOY INK

200107 TRUCK 680 T.P.

Seneca Meadows Landfill
1786 Salcman Road
Waterloo, NY 13165

INBOUND CHARGE

000410 PARAGON ENVIRONMENTAL
5664 MUD HILL RD
BEWRERTON NY 13029

SITE	TICKET	GRID	WEIGHMASTER
01	00493662	WE	KRISTY

DATE IN	DATE OUT	TIME IN	TIME OUT	VEHICLE	ROLL OFF
08/21/20	08/21/20	06:29	06:46	PAR680	

REFERENCE	ORIGIN
20-077	ONONDAGA

Scale 1 Gross Wt. 79220 LB
Scale 3 Tare Wt. 29340 LB TRUCK EXPIRES / /
Net Weight 49880 LB LIC# CONTAINER

QTY.	UNIT	DESCRIPTION	RATE	EXTENSION	FEE	TOTAL
24.94	TON	CONTAMINAT SOIL				
1.00		DEC-ENV FEE				

Operating Hours Mon-Fri 6:00am-4:00pm. Sat 6:00am-11:30am.
This is to certify that this load does not contain any hazardous materials, medical waste or liquids of any type.
MANIFEST: 20-0107 39

HAULER: 9999 VARIOUS HAULERS
ROUTE: 1-NONE

NET AMOUNT
TENDERED
CHANGE
CHECK NO.

WW6TI TO REORDER CONTACT CAROLINA SOFTWARE (910) 799-6767

SIGNATURE _____

39

NON-HAZARDOUS WASTE MANIFEST

Please print or type (Form designed for use on elite (12 pitch) typewriter)

NON-HAZARDOUS WASTE MANIFEST

1. Generator's US EPA ID No. N/A

Manifest Document No. 20-0107

2. Page 1 of 1

3. Generator's Name and Mailing Address
Ranalli/Taylor St. LLC
PO Box 678
Liverpool NY 13088

140 Cortland Ave
Syracuse NY

4. Generator's Phone ( )

5. Transporter 1 Company Name: Paragon Environmental Construction, Inc.

6. US EPA ID Number: NYR 000119289

A. State Transporter's ID: 7A-516

B. Transporter 1 Phone: (315) 699-0840

7. Transporter 2 Company Name:

8. US EPA ID Number: 680

C. State Transporter's ID: 13690-NA

D. Transporter 2 Phone:

9. Designated Facility Name and Site Address
Seneca Meadows Inc.
1786 Salcman Road
Waterloo NY 13165

10. US EPA ID Number:

E. State Facility's ID:

F. Facility's Phone: (315) 539-5624

11. WASTE DESCRIPTION	Containers No.	Containers Type	13. Total Quantity	14. Unit Wt./Vol.
a. Non-DOT; Non-RCRA Regulated Material		DT	EST 20	T
b.				
c.				
d.				

G. Additional Descriptions for Materials Listed Above

A). Impacted Soils Approval # 20-077

H. Handling Codes for Wastes Listed Above

A). L

15. Special Handling Instructions and Additional Information

Emergency Contact: Paragon Environmental Construction, Inc. @ 315-699-0840

16. **GENERATOR'S CERTIFICATION:** I hereby certify that the contents of this shipment are fully and accurately described and are in all respects in proper condition for transport. The materials described on this manifest are not subject to federal hazardous waste regulations.

Printed/Typed Name: Mike Clancy

Signature: [signature]

Date: Month 8 Day 20 Year 2020

17. Transporter 1 Acknowledgement of Receipt of Materials

Printed/Typed Name:

Signature:

Date: Month Day Year

18. Transporter 2 Acknowledgement of Receipt of Materials

Printed/Typed Name: Tim Peck

Signature: [signature]

Date: Month 8 Day 21 Year 20

19. Discrepancy Indication Space

20. Facility Owner or Operator: Certification of receipt of the waste materials covered by this manifest, except as noted in item 19.

Printed/Typed Name:

Signature:

Date: Month 8 Day 21 Year 20

GENERATOR

TRANSPORTER

FACILITY

NON-HAZARDOUS WASTE

CF14 © 2002 LABELMASTER® (800) 621-5808 www.labelmaster.com

Seneca Meadows Landfill
1786 Salcman Road
Waterloo, NY 13165

INBOUND CHARGE

000410 PARAGON ENVIRONMENTAL
5664 MUD HILL RD
BEWRERTON NY 13029

SITE	TICKET	GRID	WEIGHMASTER
01	00493712	WE	KRISTY

DATE IN	DATE OUT	TIME IN	TIME OUT	VEHICLE	ROLL OFF
08/21/20	08/21/20	07:09	07:24	PAR630	

REFERENCE	ORIGIN
20-077	ONONDAGA

Scale 1 Gross Wt. 70960 LB
Scale 3 Tare Wt. 28860 LB TRUCK EXPIRES / /
Net Weight 42100 LB LIC# CONTAINER

QTY.	UNIT	DESCRIPTION	RATE	EXTENSION	FEE	TOTAL
21.05	TON	CONTAMINAT SOIL				
1.00		DEC-ENV FEE				

Operating Hours Mon-Fri 6:00am-4:00pm. Sat 6:00am-11:30am.
This is to certify that this load does not contain any
hazardous materials, medical waste or liquids of any
type.
MANIFEST: 20-0107 37

HAULER: 9999 VARIOUS HAULERS
1-NONE

NET AMOUNT
TENDERED
CHANGE
CHECK NO.

REORDER CONTACT CAROLINA SOFTWARE (910) 7



#6049372 TRK 630

37

NON-HAZARDOUS WASTE MANIFEST

Please print or type (Form designed for use on elite (12 pitch) typewriter)

NON-HAZARDOUS WASTE MANIFEST

1. Generator's US EPA ID No. N/A

Manifest Document No. 20-0107

2. Page 1 of 1

3. Generator's Name and Mailing Address
Ranalli/Taylor St. LLC
PO Box 678
Liverpool NY 13088

140 Cortland Ave
Syracuse NY

4. Generator's Phone ( )

5. Transporter 1 Company Name
Paragon Environmental Construction, Inc.

6. US EPA ID Number
NYR 000119289

A. State Transporter's ID 7A-516
B. Transporter 1 Phone (315) 699-0840
C. State Transporter's ID 13323 MB

7. Transporter 2 Company Name

8. US EPA ID Number

D. Transporter 2 Phone

9. Designated Facility Name and Site Address
Seneca Meadows Inc.
1786 Salcmen Road
Waterloo NY 13165

10. US EPA ID Number

E. State Facility's ID

F. Facility's Phone (315) 539-5624

11. WASTE DESCRIPTION	Containers No.	Containers Type	13. Total Quantity	14. Unit Wt./Vol.
a. Non-DOT; Non-RCRA Regulated Material		DT	21.05 EST 20	T
b.				
c.				
d.				

GENERATOR

G. Additional Descriptions for Materials Listed Above
A). Impacted Soils Approval # 20-077

H. Handling Codes for Wastes Listed Above
A). L

15. Special Handling Instructions and Additional Information
Emergency Contact: Paragon Environmental Construction, Inc. @ 315-699-0840

NON-HAZARDOUS WASTE

16. GENERATOR'S CERTIFICATION: I hereby certify that the contents of this shipment are fully and accurately described and are in all respects in proper condition for transport. The materials described on this manifest are not subject to federal hazardous waste regulations.

Printed/Typed Name	Signature	Date (Month / Day / Year)
Mike Clancy		8 / 20 / 2020

TRANSPORTER

17. Transporter 1 Acknowledgement of Receipt of Materials

Printed/Typed Name	Signature	Date (Month / Day / Year)
D. Hilton		8 / 21 / 2020

18. Transporter 2 Acknowledgement of Receipt of Materials

Printed/Typed Name	Signature	Date (Month / Day / Year)

FACILITY

19. Discrepancy Indication Space

20. Facility Owner or Operator: Certification of receipt of the waste materials covered by this manifest, except as noted in item 19.

Printed/Typed Name	Signature	Date (Month / Day / Year)

CF14 © 2002 LABELMASTER® (800) 621-5808 www.labelmaster.com

PRINTED ON RECYCLED PAPER USING SOYBEAN INK PRESS WITH SOY INK

200107 DB40
600

Seneca Meadows Landfill
1786 Salcman Road
Waterloo, NY 13165

INBOUND CHARGE

000410 PARAGON ENVIRONMENTAL
5664 MUD HILL RD
BEWRERTON NY 13029

SITE	TICKET	GRID	WEIGHMASTER
01	00493716	WE	KRISTY

DATE IN	DATE OUT	TIME IN	TIME OUT	VEHICLE	ROLL OFF
08/21/20	08/21/20	07:14	07:28	PAR600	

REFERENCE	ORIGIN
20-077	ONONDAGA

Scale 1 Gross Wt. 83760 LB
Scale 3 Tare Wt. 30800 LB TRUCK EXPIRES / /
Net Weight 52960 LB LIC# CONTAINER

QTY.	UNIT	DESCRIPTION	RATE	EXTENSION	FEE	TOTAL
26.48	TON	CONTAMINAT SOIL				
1.00		DEC-ENV FEE				

Operating Hours Mon-Fri 6:00am-4:00pm. Sat 6:00am-11:30am.
This is to certify that this load does not contain any hazardous materials, medical waste or liquids of any type.
MANIFEST: 20-0107 40

HAULER: 9999 VARIOUS HAULERS
ROUTE: 1-NONE

NET AMOUNT
TENDERED
CHANGE
CHECK NO.

WW611 TO REORDER CONTACT CAROLINA SOFTWARE (910) 799-6767

SIGNATURE _____

40

NON-HAZARDOUS WASTE MANIFEST

Please print or type (Form designed for use on elite (12 pitch) typewriter)

NON-HAZARDOUS WASTE

NON-HAZARDOUS WASTE MANIFEST

1. Generator's US EPA ID No. N/A

Manifest Document No. 20-0107

2. Page 1 of 1

3. Generator's Name and Mailing Address
Ranalli/Taylor St. LLC
PO Box 678
Liverpool NY 13088

140 Cortland Ave
Syracuse NY

4. Generator's Phone ( )

5. Transporter 1 Company Name
Paragon Environmental Construction, Inc.

6. US EPA ID Number
NYR 000119289

A. State Transporter's ID 7A-516
B. Transporter 1 Phone (315) 699-0840

7. Transporter 2 Company Name
600

8. US EPA ID Number

C. State Transporter's ID 1724648
D. Transporter 2 Phone

9. Designated Facility Name and Site Address
Seneca Meadows Inc.
1786 Salcman Road
Waterloo NY 13165

10. US EPA ID Number

E. State Facility's ID

F. Facility's Phone (315) 539-5624

11. WASTE DESCRIPTION	Containers No.	Containers Type	13. Total Quantity	14. Unit Wt./Vol.
a. Non-DOT; Non-RCRA Regulated Material		DT	EST 20 26,48	T
b.				
c.				
d.				

G. Additional Descriptions for Materials Listed Above
A). Impacted Soils Approval # 20-077

H. Handling Codes for Wastes Listed Above
A). L

15. Special Handling Instructions and Additional Information
Emergency Contact: Paragon Environmental Construction, Inc. @ 315-699-0840

GENERATOR

16. GENERATOR'S CERTIFICATION: I hereby certify that the contents of this shipment are fully and accurately described and are in all respects in proper condition for transport. The materials described on this manifest are not subject to federal hazardous waste regulations.

Printed/Typed Name: Mike Clancy — Signature — Date: Month 8 Day 20 Year 2020

TRANSPORTER

17. Transporter 1 Acknowledgement of Receipt of Materials

Printed/Typed Name: D Brockway — Signature — Date: Month 8 Day 21 Year 20

18. Transporter 2 Acknowledgement of Receipt of Materials

Printed/Typed Name — Signature — Date: Month Day Year

FACILITY

19. Discrepancy Indication Space

20. Facility Owner or Operator: Certification of receipt of the waste materials covered by this manifest, except as noted in item 19.

Printed/Typed Name — Signature — Date: Month 8 Day 21 Year

CF14 © 2002 LABELMASTER® (800) 621-5808 www.labelmaster.com

PRINTED ON RECYCLED PAPER USING SOYBEAN INK

Seneca Meadows Landfill
1786 Salcman Road
Waterloo, NY 13165

INBOUND CHARGE

000410 PARAGON ENVIRONMENTAL
5664 MUD HILL RD
BEWRERTON NY 13029

SITE	TICKET	GRID	WEIGHMASTER
01	00493753	WE	KRISTY

#36

DATE IN	DATE OUT	TIME IN	TIME OUT	VEHICLE	ROLL OFF
08/21/20	08/21/20	07:49	08:09	PAR616	

REFERENCE	ORIGIN
20-077	ONONDAGA

Scale 1 Gross Wt. 80300 LB
Scale 3 Tare Wt. 30940 LB TRUCK EXPIRES / /
Net Weight 49360 LB LIC# CONTAINER

QTY.	UNIT	DESCRIPTION	RATE	EXTENSION	FEE	TOTAL
24.68	TON	CONTAMINAT SOIL				
1.00		DEC-ENV FEE				

Operating Hours Mon-Fri 6:00am-4:00pm. Sat 6:00am-11:30am.
This is to certify that this load does not contain any hazardous materials, medical waste or liquids of any type.

MANIFEST: 20-0107 36

HAULER: 9999 VARIOUS HAULERS

ROUTE: 1 NONE

Jim Ayotte

SIGNATURE _____

NET AMOUNT
TENDERED
CHANGE
CHECK NO.

WW6T1 TO REORDER CONTACT CAROLINA SOFTWARE (910) 799-6767

36

NON-HAZARDOUS WASTE MANIFEST

Please print or type (Form designed for use on elite (12 pitch) typewriter)

NON-HAZARDOUS WASTE MANIFEST

1. Generator's US EPA ID No. N/A

Manifest Document No. 20-0107

2. Page 1 of 1

3. Generator's Name and Mailing Address
Ranalli/Taylor St. LLC
PO Box 678
Liverpool NY 13088

140 Cortland Ave
Syracuse NY

4. Generator's Phone ( )

5. Transporter 1 Company Name
Paragon Environmental Construction, Inc.

6. US EPA ID Number
NYR 000119289

A. State Transporter's ID 7A-516

B. Transporter 1 Phone (315) 699-0840

7. Transporter 2 Company Name
616

8. US EPA ID Number

C. State Transporter's ID 55230 MM

D. Transporter 2 Phone

9. Designated Facility Name and Site Address
Seneca Meadows Inc.
1786 Salcman Road
Waterloo NY 13165

10. US EPA ID Number

E. State Facility's ID

F. Facility's Phone (315) 539-5624

11. WASTE DESCRIPTION	Containers No.	Containers Type	13. Total Quantity	14. Unit Wt./Vol.
a. Non-DOT; Non-RCRA Regulated Material		DT	EST 20 24.68	T
b.				
c.				
d.				

G. Additional Descriptions for Materials Listed Above
A). Impacted Solls Approval # 20-077

H. Handling Codes for Wastes Listed Above
A). L

15. Special Handling Instructions and Additional Information
Emergency Contact: Paragon Environmental Construction, Inc. @ 315-699-0840

GENERATOR

16. GENERATOR'S CERTIFICATION: I hereby certify that the contents of this shipment are fully and accurately described and are in all respects in proper condition for transport. The materials described on this manifest are not subject to federal hazardous waste regulations.

Printed/Typed Name: Mike Clancy — Signature — Date: Month 8 Day 20 Year 2020

TRANSPORTER

17. Transporter 1 Acknowledgement of Receipt of Materials

Printed/Typed Name: Jim Ayotte — Signature — Date: Month 8 Day 21 Year 20

18. Transporter 2 Acknowledgement of Receipt of Materials

Printed/Typed Name — Signature — Date: Month Day Year

FACILITY

19. Discrepancy Indication Space

20. Facility Owner or Operator: Certification of receipt of the waste materials covered by this manifest, except as noted in item 19.

Printed/Typed Name — Signature — Date: Month 8 Day 21 Year 20

NON-HAZARDOUS WASTE

CF14 © 2002 LABELMASTER® (800) 621-5808 www.labelmaster.com
PRINTED ON RECYCLED PAPER USING SOY INK

Seneca Meadows Landfill
1786 Salcman Road
Waterloo, NY 13165

INBOUND CHARGE

000410 PARAGON ENVIRONMENTAL
5664 MUD HILL RD
BEWRERTON NY 13029

SITE	TICKET	GRID	WEIGHMASTER
01	00493781	WE	KRISTY

DATE IN	DATE OUT	TIME IN	TIME OUT	VEHICLE	ROLL OFF
08/21/20	08/21/20	08:24	08:47	GYP348	

REFERENCE	ORIGIN
20-077	ONONDAGA

Scale 1 Gross Wt. 87360 LB
Scale 3 Tare Wt. 28960 LB TRUCK EXPIRES / /
Net Weight 58400 LB LIC# CONTAINER

MF# 41

QTY.	UNIT	DESCRIPTION	RATE	EXTENSION	FEE	TOTAL
29.20	TON	CONTAMINAT SOIL				
1.00		DEC-ENV FEE				

Operating Hours Mon-Fri 6:00am-4:00pm. Sat 6:00am-11:30am.
This is to certify that this load does not contain any hazardous materials, medical waste or liquids of any type.
MANIFEST: 20-0107 41

HAULER: 9999 VARIOUS HAULERS
ROUTE: 1 -NONE

NET AMOUNT
TENDERED
CHANGE
CHECK NO.

WW6T1 TO REORDER CONTACT CAROLINA SOFTWARE (910) 799-6767

SIGNATURE _____

41

NON-HAZARDOUS WASTE MANIFEST

Please print or type (Form designed for use on elite (12 pitch) typewriter)

NON-HAZARDOUS WASTE

GENERATOR

NON-HAZARDOUS WASTE MANIFEST	1. Generator's US EPA ID No. N/A	Manifest Document No. 20-0107	2. Page 1 of 1
3. Generator's Name and Mailing Address Ranalli/Taylor St. LLC PO Box 678 Liverpool NY 13088		140 Cortland Ave Syracuse NY	
4. Generator's Phone ( )			
5. Transporter 1 Company Name Paragon Environmental Construction, Inc.	6. US EPA ID Number NYR 000119289	A. State Transporter's ID 7A-516 B. Transporter 1 Phone (315) 699-0840	
7. Transporter 2 Company Name	8. US EPA ID Number	C. State Transporter's ID D. Transporter 2 Phone	
9. Designated Facility Name and Site Address Seneca Meadows Inc. 1786 Salcman Road Waterloo NY 13165	10. US EPA ID Number	E. State Facility's ID F. Facility's Phone (315) 539-5624	

11. WASTE DESCRIPTION	Containers No.	Containers Type	13. Total Quantity	14. Unit Wt./Vol.
a. Non-DOT; Non-RCRA Regulated Material		DT		T
b.			Truck # 348	
c.				
d.				

G. Additional Descriptions for Materials Listed Above

A). Impacted Soils Approval # 20-077

H. Handling Codes for Wastes Listed Above

A). L

15. Special Handling Instructions and Additional Information

Emergency Contact: Paragon Environmental Construction, Inc. @ 315-699-0840

16. GENERATOR'S CERTIFICATION: I hereby certify that the contents of this shipment are fully and accurately described and are in all respects in proper condition for transport. The materials described on this manifest are not subject to federal hazardous waste regulations.

Printed/Typed Name	Signature	Date (Month Day Year)
Mike Clancy		8 21 2020

TRANSPORTER

17. Transporter 1 Acknowledgement of Receipt of Materials

Printed/Typed Name	Signature	Date (Month Day Year)
Glen Ruzow	Glen Ruzow	8 21 20

18. Transporter 2 Acknowledgement of Receipt of Materials

Printed/Typed Name	Signature	Date (Month Day Year)

FACILITY

19. Discrepancy Indication Space

20. Facility Owner or Operator: Certification of receipt of the waste materials covered by this manifest, except as noted in item 19.

Printed/Typed Name	Signature	Date (Month Day Year)
		08 21 20

CF14 © 2002 LABELMASTER® (800) 621-5808 www.labelmaster.com

PRINTED WITH SOY INK

NON-HAZARDOUS WASTE MANIFEST

Please print or type. (Form designed for use on elite (12 pitch) typewriter.)

NON-HAZARDOUS WASTE MANIFEST	1. Generator's US EPA ID No.	Manifest Document No. 20-0101	2. Page 1 of 1
3. Generator's Name and Mailing Address	Rinaldi Tank & Sal LLC PO Box 828 Liverpool NY 13088	140 Cortland Ave Syracuse NY	
4. Generator's Phone ( )			
5. Transporter 1 Company Name	6. US EPA ID Number	A. State Transporter's ID B. Transporter 1 Phone	(315) 639-0540
7. Transporter 2 Company Name	8. US EPA ID Number	C. State Transporter's ID D. Transporter 2 Phone	
9. Designated Facility Name and Site Address Clean Harbors Inc. 1250 Salmon Road Waterloo NY 13165	10. US EPA ID Number	E. State Facility's ID F. Facility's Phone	(315) 539-5504

11. WASTE DESCRIPTION	Containers No.	Containers Type	13. Total Quantity	14. Unit Wt./Vol.
Non-DOT, Non-RCRA Regulated Liquids		1		1
b.			Truck # 348	
c.				
d.				

15. Special Handling Instructions and Additional Information	
Emergency Contact: Paragon Environmental Construction, Inc. @ 315-390-0840	

16. GENERATOR'S CERTIFICATION: I hereby certify that the contents of this shipment are fully and accurately described and are in all respects in proper condition for transport. The materials described on this manifest are not subject to federal hazardous waste regulations.

Printed/Typed Name: Mike Clancy	Signature: [signature]	Month / Day / Year: 8 / 12 / 2020

17. Transporter 1 Acknowledgement of Receipt of Materials

Printed/Typed Name: Dick Kiesow	Signature: [signature]	Month / Day / Year: 8 / 12 / 2020

18. Transporter 2 Acknowledgement of Receipt of Materials

Printed/Typed Name	Signature	Month / Day / Year

19. Discrepancy Indication Space

20. Facility Owner or Operator Certification of receipt of the waste materials covered by this manifest, except as noted in item 19.

Printed/Typed Name	Signature	Month / Day / Year

CF14 ... 2002 LABELMASTER® (800) 621-5808 www.labelmaster.com

Seneca Meadows Landfill
1786 Salcman Road
Waterloo, NY 13165

INBOUND CHARGE

000410 PARAGON ENVIRONMENTAL
5664 MUD HILL RD
BEWRERTON NY 13029

SITE	TICKET	GRID	WEIGHMASTER
01	00493782	WE	KRISTY

DATE IN	DATE OUT	TIME IN	TIME OUT	VEHICLE	ROLL OFF
08/21/20	08/21/20	08:26	08:46	GYP349	

REFERENCE	ORIGIN
20-077	ONONDAGA

Scale 1 Gross Wt. 78580 LB
Scale 3 Tare Wt. 29320 LB TRUCK EXPIRES / /
Net Weight 49260 LB LIC# CONTAINER

42

QTY.	UNIT	DESCRIPTION	RATE	EXTENSION	FEE	TOTAL
24.63	TON	CONTAMINAT SOIL				
1.00		DEC-ENV FEE				

Operating Hours Mon-Fri 6:00am-4:00pm. Sat 6:00am-11:30am.
This is to certify that this load does not contain any hazardous materials, medical waste or liquids of any type.
MANIFEST: 20-0107 42

HAULER: 9999 VARIOUS HAULERS
ROUTE: 1-NONE

NET AMOUNT
TENDERED
CHANGE
CHECK NO.

WW6TT TO REORDER CONTACT CAROLINA SOFTWARE (910) 799-6767

SIGNATURE _____

NON-HAZARDOUS WASTE MANIFEST

4/2

Please print or type (Form designed for use on elite (12 pitch) typewriter)

NON-HAZARDOUS WASTE

NON-HAZARDOUS WASTE MANIFEST

1. Generator's US EPA ID No. N/A

Manifest Document No. 20-0107

2. Page 1 of 1

3. Generator's Name and Mailing Address
Ranalli/Taylor St. LLC
PO Box 678
Liverpool NY 13088

140 Cortland Ave
Syracuse NY

4. Generator's Phone ( )

5. Transporter Company Name
Paragon Environmental Construction, Inc.

6. US EPA ID Number
NYR 000118289

A. State Transporter's ID 7A-516

B. Transporter 1 Phone (315) 699-0840

7. Transporter 2 Company Name

8. US EPA ID Number

C. State Transporter's ID

D. Transporter 2 Phone

9. Designated Facility Name and Site Address
Seneca Meadows Inc.
1786 Salcman Road
Waterloo NY 13165

10. US EPA ID Number

E. State Facility's ID

F. Facility's Phone (315) 539-5624

11. WASTE DESCRIPTION	Containers No.	Containers Type	13. Total Quantity	14. Unit Wt./Vol.
a. Non-DOT; Non-RCRA Regulated Material		DT		T
b.				
c.				
d.				

G. Additional Descriptions for Materials Listed Above
A). Impacted Soils Approval # 20-077

H. Handling Codes for Wastes Listed Above
A). L

15. Special Handling Instructions and Additional Information
Emergency Contact: Paragon Environmental Construction, Inc. @ 315-699-0840

GENERATOR

16. GENERATOR'S CERTIFICATION: I hereby certify that the contents of this shipment are fully and accurately described and are in all respects in proper condition for transport. The materials described on this manifest are not subject to federal hazardous waste regulations.

Printed/Typed Name: Mike Clancy
Signature:
Date: Month 8 Day 21 Year 2020

TRANSPORTER

17. Transporter 1 Acknowledgement of Receipt of Materials
Printed/Typed Name: Tony Lazzaro
Signature:
Date: Month Day Year

18. Transporter 2 Acknowledgement of Receipt of Materials
Printed/Typed Name
Signature
Date: Month Day Year

FACILITY

19. Discrepancy Indication Space

20. Facility Owner or Operator: Certification of receipt of the waste materials covered by this manifest, except as noted in item 19.
Printed/Typed Name
Signature
Date: Month 08 Day 21 Year 20

CF14 © 2002 LABELMASTER® (800) 621-5808 www.labelmaster.com
PRINTED ON RECYCLED PAPER USING SOY INK
PRINTED WITH SOY INK

Seneca Meadows Landfill
1786 Salcman Road
Waterloo, NY 13165

INBOUND CHARGE

000410 PARAGON ENVIRONMENTAL
5664 MUD HILL RD
BEWRERTON NY 13029

SITE	TICKET	GRID	WEIGHMASTER
01	00493803	WE	KRISTY

DATE IN	DATE OUT	TIME IN	TIME OUT	VEHICLE	ROLL OFF
08/21/20	08/21/20	08:49	09:02	PAR681	

REFERENCE	ORIGIN
20-077	ONONDAGA

Scale 1 Gross Wt. 74640 LB
Scale 3 Tare Wt. 29120 LB TRUCK EXPIRES / /
Net Weight 45520 LB LIC# CONTAINER

QTY.	UNIT	DESCRIPTION	RATE	EXTENSION	FEE	TOTAL
22.76	TON	CONTAMINAT SOIL				
1.00		DEC-ENV FEE				

Operating Hours Mon-Fri 6:00am-4:00pm. Sat 6:00am-11:30am.
This is to certify that this load does not contain any hazardous materials, medical waste or liquids of any type.
MANIFEST: 20-0107 43

HAULER: 9999 VARIOUS HAULERS
ROUTE: 1-NONE

NET AMOUNT
TENDERED
CHANGE
CHECK NO.

WW6T1 TO REORDER CONTACT CAROLINA SOFTWARE (910) 799-6767

SIGNATURE _____

43

NON-HAZARDOUS WASTE MANIFEST

Please print or type (Form designed for use on elite (12 pitch) typewriter)

NON-HAZARDOUS WASTE MANIFEST

1. Generator's US EPA ID No. N/A

Manifest Document No. 20-0107

2. Page 1 of 1

3. Generator's Name and Mailing Address
Ranalli/Taylor St. LLC
PO Box 678
Liverpool NY 13088

140 Cortland Ave
Syracuse NY

4. Generator's Phone ( )

5. Transporter 1 Company Name
Paragon Environmental Construction, Inc.

6. US EPA ID Number
NYR 000119289

A. State Transporter's ID 7A-516

B. Transporter 1 Phone (315) 699-0840

7. Transporter 2 Company Name

8. US EPA ID Number

C. State Transporter's ID

D. Transporter 2 Phone

9. Designated Facility Name and Site Address
Seneca Meadows Inc.
1786 Salcman Road
Waterloo NY 13165

10. US EPA ID Number

E. State Facility's ID

F. Facility's Phone (315) 539-5624

11. WASTE DESCRIPTION	Containers No.	Containers Type	13. Total Quantity	14. Unit Wt./Vol.
a. Non-DOT; Non-RCRA Regulated Material		DT		T
b.			22.76	
c.				
d.				

G. Additional Descriptions for Materials Listed Above
A). Impacted Soils Approval # 20-077

H. Handling Codes for Wastes Listed Above
A). L

15. Special Handling Instructions and Additional Information
Emergency Contact: Paragon Environmental Construction, Inc. @ 315-699-0840

GENERATOR

16. **GENERATOR'S CERTIFICATION:** I hereby certify that the contents of this shipment are fully and accurately described and are in all respects in proper condition for transport. The materials described on this manifest are not subject to federal hazardous waste regulations.

Printed/Typed Name: Mike Clancy | Signature | Date: Month 8 Day 21 Year 2020

TRANSPORTER

17. Transporter 1 Acknowledgement of Receipt of Materials

Printed/Typed Name | Signature | Date: Month 8 Day 21 Year 20

18. Transporter 2 Acknowledgement of Receipt of Materials

Printed/Typed Name | Signature | Date: Month Day Year

FACILITY

19. Discrepancy Indication Space

20. Facility Owner or Operator: Certification of receipt of the waste materials covered by this manifest, except as noted in item 19.

Printed/Typed Name | Signature | Date: Month Day Year

NON-HAZARDOUS WASTE

CF14 © 2002 LABELMASTER® (800) 621-5808 www.labelmaster.com
PRINTED ON RECYCLED PAPER USING SOYBEAN INK SOY INK

200107 TRUCK 680 T.P.

Seneca Meadows Landfill
1786 Salcman Road
Waterloo, NY 13165

INBOUND CHARGE

000410 PARAGON ENVIRONMENTAL
5664 MUD HILL RD
BEWRERTON NY 13029

SITE	TICKET	GRID	WEIGHMASTER
01	00493804	WE	KRISTY

DATE IN	DATE OUT	TIME IN	TIME OUT	VEHICLE	ROLL OFF
08/21/20	08/21/20	08:50	09:03	PAR680	

REFERENCE	ORIGIN
20-077	ONONDAGA

Scale 1 Gross Wt. 80580 LB
Scale 3 Tare Wt. 29840 LB TRUCK EXPIRES / /
Net Weight 50740 LB LIC# CONTAINER

QTY.	UNIT	DESCRIPTION	RATE	EXTENSION	FEE	TOTAL
25.37	TON	CONTAMINAT SOIL				
1.00		DEC-ENV FEE				

Operating Hours Mon-Fri 6:00am-4:00pm. Sat 6:00am-11:30am.
This is to certify that this load does not contain any hazardous materials, medical waste or liquids of any type.
MANIFEST: 20-0107 44

HAULER: 9999 VARIOUS HAULERS
ROUTE: 1-NONE

NET AMOUNT
TENDERED
CHANGE
CHECK NO.

WW611 TO REORDER CONTACT CAROLINA SOFTWARE (910) 799-6767

SIGNATURE _____

4/4

NON-HAZARDOUS WASTE MANIFEST

Please print or type (Form designed for use on elite (12 pitch) typewriter)

NON-HAZARDOUS WASTE MANIFEST

1. Generator's US EPA ID No. N/A

Manifest Document No. 20-0107

2. Page 1 of 1

3. Generator's Name and Mailing Address
Ranalli/Taylor St. LLC
PO Box 678
Liverpool NY 13088

140 Cortland Ave
Syracuse NY

4. Generator's Phone ( )

5. Transporter 1 Company Name
Paragon Environmental Construction, Inc.

6. US EPA ID Number
NYR 000119289

A. State Transporter's ID 7A-516
B. Transporter 1 Phone (315) 699-0840

7. Transporter 2 Company Name

8. US EPA ID Number
GD

C. State Transporter's ID 19360-NA
D. Transporter 2 Phone

9. Designated Facility Name and Site Address
Seneca Meadows Inc.
1786 Salcman Road
Waterloo NY 13165

10. US EPA ID Number

E. State Facility's ID

F. Facility's Phone (315) 539-5624

11. WASTE DESCRIPTION	Containers No.	Containers Type	13. Total Quantity	14. Unit Wt./Vol.
a. Non-DOT; Non-RCRA Regulated Material		DT	EST 20	T
b.				
c.				
d.				

G. Additional Descriptions for Materials Listed Above
A). Impacted Soils Approval # 20-077

H. Handling Codes for Wastes Listed Above
A). L

15. Special Handling Instructions and Additional Information
Emergency Contact: Paragon Environmental Construction, Inc. @ 315-699-0840

GENERATOR

16. GENERATOR'S CERTIFICATION: I hereby certify that the contents of this shipment are fully and accurately described and are in all respects in proper condition for transport. The materials described on this manifest are not subject to federal hazardous waste regulations.

Printed/Typed Name: Mike Clancy
Signature:
Date: Month 8 Day 21 Year 2020

TRANSPORTER

17. Transporter 1 Acknowledgement of Receipt of Materials
Printed/Typed Name:
Signature:
Date: Month Day Year

18. Transporter 2 Acknowledgement of Receipt of Materials
Printed/Typed Name: Tim Read
Signature: Tim Read
Date: Month 8 Day 21 Year 20

FACILITY

19. Discrepancy Indication Space

20. Facility Owner or Operator: Certification of receipt of the waste materials covered by this manifest, except as noted in item 19.
Printed/Typed Name:
Signature:
Date: Month 08 Day 21 Year

NON-HAZARDOUS WASTE

CF14 © 2002 LABELMASTER® (800) 621-5808 www.labelmaster.com
PRINTED ON RECYCLED PAPER USING SOYBEAN INK SOY INK

200107 DB 45
600

Seneca Meadows Landfill
1786 Salcman Road
Waterloo, NY 13165

INBOUND CHARGE

000410 PARAGON ENVIRONMENTAL
5664 MUD HILL RD
BEWRERTON NY 13029

SITE	TICKET	GRID	WEIGHMASTER
01	00493851	WE	KRISTY

DATE IN	DATE OUT	TIME IN	TIME OUT	VEHICLE	ROLL OFF
08/21/20	08/21/20	09:29	09:41	PAR600	

REFERENCE	ORIGIN
20-077	ONONDAGA

Scale 1 Gross Wt. 87020 LB
Scale 3 Tare Wt. 30900 LB TRUCK EXPIRES / /
Net Weight 56120 LB LIC# CONTAINER

QTY.	UNIT	DESCRIPTION	RATE	EXTENSION	FEE	TOTAL
28.06	TON	CONTAMINAT SOIL				
1.00		DEC-ENV FEE				

Operating Hours Mon-Fri 6:00am-4:00pm. Sat 6:00am-11:30am.
This is to certify that this load does not contain any hazardous materials, medical waste or liquids of any type.
MANIFEST: 20-0107 45

HAULER: 9999 VARIOUS HAULERS
ROUTE: 1-NONE

NET AMOUNT
TENDERED
CHANGE
CHECK NO.

WW6TI TO REORDER CONTACT CAROLINA SOFTWARE (910) 799-6767

SIGNATURE _____

45

NON-HAZARDOUS WASTE MANIFEST

Please print or type (Form designed for use on elite (12 pitch) typewriter)

NON-HAZARDOUS WASTE

NON-HAZARDOUS WASTE MANIFEST

1. Generator's US EPA ID No. N/A

Manifest Document No. 20-0107

2. Page 1 of 1

3. Generator's Name and Mailing Address
Ranalli/Taylor St. LLC
PO Box 678
Liverpool NY 13088

140 Cortland Ave
Syracuse NY

4. Generator's Phone ( )

5. Transporter 1 Company Name: Paragon Environmental Construction, Inc.

6. US EPA ID Number: NYR 000119289

A. State Transporter's ID: 7A-516

B. Transporter 1 Phone: (315) 699-0840

7. Transporter 2 Company Name: 600

8. US EPA ID Number:

C. State Transporter's ID: 1724 GNTS

D. Transporter 2 Phone:

9. Designated Facility Name and Site Address
Seneca Meadows Inc.
1786 Salcman Road
Waterloo NY 13165

10. US EPA ID Number:

E. State Facility's ID:

F. Facility's Phone: (315) 539-5624

11. WASTE DESCRIPTION	Containers No.	Containers Type	13. Total Quantity	14. Unit Wt./Vol.
a. Non-DOT; Non-RCRA Regulated Material		DT	EST 28.06	T
b.				
c.				
d.				

G. Additional Descriptions for Materials Listed Above

A). Impacted Soils Approval # 20-077

H. Handling Codes for Wastes Listed Above

A). L

15. Special Handling Instructions and Additional Information

Emergency Contact: Paragon Environmental Construction, Inc. @ 315-699-0840

16. **GENERATOR'S CERTIFICATION:** I hereby certify that the contents of this shipment are fully and accurately described and are in all respects in proper condition for transport. The materials described on this manifest are not subject to federal hazardous waste regulations.

Printed/Typed Name: Mike Clancy

Signature: [signature]

Date: Month 8 Day 21 Year 2020

TRANSPORTER

17. Transporter 1 Acknowledgement of Receipt of Materials

Printed/Typed Name: D Brockway

Signature: [signature]

Date: Month 8 Day 21 Year 20

18. Transporter 2 Acknowledgement of Receipt of Materials

Printed/Typed Name:

Signature:

Date: Month Day Year

FACILITY

19. Discrepancy Indication Space

20. Facility Owner or Operator: Certification of receipt of the waste materials covered by this manifest, except as noted in item 19.

Printed/Typed Name:

Signature: [signature]

Date: Month 8 Day 21 Year

CF14 © 2002 LABELMASTER® (800) 621-5808 www.labelmaster.com

PRINTED ON RECYCLED PAPER USING SOYBEAN INK PRINTED WITH SOY INK

Seneca Meadows Landfill
1786 Salcman Road
Waterloo, NY 13165

INBOUND CHARGE

000410 PARAGON ENVIRONMENTAL
5664 MUD HILL RD
BEWRERTON NY 13029

SITE	TICKET	GRID	WEIGHMASTER
01	00493910	WE	KRISTY

#47

DATE IN	DATE OUT	TIME IN	TIME OUT	VEHICLE	ROLL OFF
08/21/20	08/21/20	10:16	10:34	PAR616	

REFERENCE	ORIGIN
20-077	ONONDAGA

Manual Gross Wt. 85600 LB
Scale 3 Tare Wt. 31060 LB TRUCK EXPIRES / /
Net Weight 54540 LB LIC# CONTAINER

QTY.	UNIT	DESCRIPTION	RATE	EXTENSION	FEE	TOTAL
27.27	TON	CONTAMINAT SOIL				
1.00		DEC-ENV FEE				

Operating Hours Mon-Fri 6:00am-4:00pm. Sat 6:00am-11:30am.
This is to certify that this load does not contain any hazardous materials, medical waste or liquids of any type.
MANIFEST: 20-0107 47

HAULER: 9999 VARIOUS HAULERS
ROUTE: 1 NOWE

NET AMOUNT
TENDERED
CHANGE
CHECK NO.

WW6TI TO REORDER CONTACT CAROLINA SOFTWARE (910) 799-6767

SIGNATURE Jim Ayotte

47

NON-HAZARDOUS WASTE MANIFEST

Please print or type (Form designed for use on elite (12 pitch) typewriter)

NON-HAZARDOUS WASTE MANIFEST

1. Generator's US EPA ID No. N/A

Manifest Document No. 20-0107

2. Page 1 of 1

3. Generator's Name and Mailing Address
Ranalli/Taylor St. LLC
PO Box 678
Liverpool NY 13088

140 Cortland Ave
Syracuse NY

4. Generator's Phone ( )

5. Transporter 1 Company Name
Paragon Environmental Construction, Inc.

6. US EPA ID Number
NYR 000119289

A. State Transporter's ID 7A-516

B. Transporter 1 Phone (315) 699-0840

7. Transporter 2 Company Name
6/6

8. US EPA ID Number

C. State Transporter's ID 55230 MM

D. Transporter 2 Phone

9. Designated Facility Name and Site Address
Seneca Meadows Inc.
1786 Salcman Road
Waterloo NY 13165

10. US EPA ID Number

E. State Facility's ID

F. Facility's Phone (315) 539-5624

11. WASTE DESCRIPTION	Containers No.	Containers Type	13. Total Quantity	14. Unit Wt./Vol.
a. Non-DOT; Non-RCRA Regulated Material		DT	EST 20 27.27	T
b.				
c.				
d.				

G. Additional Descriptions for Materials Listed Above
A). Impacted Soils Approval # 20-077

H. Handling Codes for Wastes Listed Above
A). L

15. Special Handling Instructions and Additional Information
Emergency Contact: Paragon Environmental Construction, Inc. @ 315-699-0840

NON-HAZARDOUS WASTE

GENERATOR

16. GENERATOR'S CERTIFICATION: I hereby certify that the contents of this shipment are fully and accurately described and are in all respects in proper condition for transport. The materials described on this manifest are not subject to federal hazardous waste regulations.

Printed/Typed Name	Signature	Date Month	Day	Year
Mike Clancy		8	21	20

TRANSPORTER

17. Transporter 1 Acknowledgement of Receipt of Materials

Printed/Typed Name	Signature	Date Month	Day	Year
Jim Ayotte		8	21	20

18. Transporter 2 Acknowledgement of Receipt of Materials

Printed/Typed Name	Signature	Date Month	Day	Year

FACILITY

19. Discrepancy Indication Space

20. Facility Owner or Operator: Certification of receipt of the waste materials covered by this manifest, except as noted in item 19.

Printed/Typed Name	Signature	Date Month	Day	Year
		8	21	

CF14 © 2002 LABELMASTER® (800) 621-5808 www.labelmaster.com
PRINTED ON RECYCLED PAPER USING SOYBEAN INK
PRINTED WITH SOY INK

Seneca Meadows Landfill
1786 Salcman Road
Waterloo, NY 13165

INBOUND CHARGE

000410 PARAGON ENVIRONMENTAL
5664 MUD HILL RD
BENRERTON NY 13029

SITE	TICKET	GRID	WEIGHMASTER
01	00493950	WE	GABRIELLA M

DATE IN	DATE OUT	TIME IN	TIME OUT	VEHICLE	ROLL OFF
08/21/20	08/21/20	10:59	11:09	GYP348	

REFERENCE	ORIGIN
20-077	ONONDAGA

Scale 1 Gross Wt. 72640 LB
Scale 3 Tare Wt. 29020 LB TRUCK EXPIRES / /
Net Weight 43620 LB LIC# CONTAINER

QTY.	UNIT	DESCRIPTION	RATE	EXTENSION	FEE	TOTAL
21.81	TON	CONTAMINAT SOIL				
1.00		DEC-ENV FEE			MF# 48	

Operating Hours Mon-Fri 6:00am-4:00pm. Sat 6:00am-11:30am.
This is to certify that this load does not contain any hazardous materials, medical waste or liquids of any type.
MANIFEST: 20-0107 48

HAULER: 9999 VARIOUS HAULERS
ROUTE: 1-NONE

NET AMOUNT
TENDERED
CHANGE
CHECK NO.

WW6TT TO REORDER CONTACT CAROLINA SOFTWARE (910) 799-6767

SIGNATURE _____

4/8

NON-HAZARDOUS WASTE MANIFEST

Please print or type (Form designed for use on elite (12 pitch) typewriter)

NON-HAZARDOUS WASTE MANIFEST

1. Generator's US EPA ID No. N/A

Manifest Document No. 20-0107

2. Page 1 of 1

3. Generator's Name and Mailing Address
Ranalli/Taylor St. LLC
PO Box 678
Liverpool NY 13088

140 Cortland Ave
Syracuse NY

4. Generator's Phone ( )

5. Transporter 1 Company Name
Paragon Environmental Construction, Inc.

6. US EPA ID Number
NTR 000118289

A. State Transporter's ID 7A-518
B. Transporter 1 Phone (315) 699-0840

7. Transporter 2 Company Name

8. US EPA ID Number

C. State Transporter's ID
D. Transporter 2 Phone

9. Designated Facility Name and Site Address
Seneca Meadows Inc.
1786 Salcman Road
Waterloo NY 13165

10. US EPA ID Number

E. State Facility's ID
F. Facility's Phone (315) 539-5624

11. WASTE DESCRIPTION	Containers No.	Containers Type	13. Total Quantity	14. Unit Wt./Vol.
a. Non-DOT; Non-RCRA Regulated Material		DT		T
b.			Truck # 348	
c.				
d.				

G. Additional Descriptions for Materials Listed Above
A). Impacted Soils Approval # 20-077

H. Handling Codes for Wastes Listed Above
A). L

15. Special Handling Instructions and Additional Information
Emergency Contact: Paragon Environmental Construction, Inc. @ 315-699-0840

GENERATOR

16. GENERATOR'S CERTIFICATION: I hereby certify that the contents of this shipment are fully and accurately described and are in all respects in proper condition for transport. The materials described on this manifest are not subject to federal hazardous waste regulations.

Printed/Typed Name: Mike Clancy
Signature:
Date: Month 8 Day 21 Year 2020

TRANSPORTER

17. Transporter 1 Acknowledgement of Receipt of Materials
Printed/Typed Name: Glen Ruzaw
Signature: Glen Ruzaw
Date: Month 8 Day 21 Year 20

18. Transporter 2 Acknowledgement of Receipt of Materials
Printed/Typed Name
Signature
Date: Month Day Year

FACILITY

19. Discrepancy Indication Space

20. Facility Owner or Operator: Certification of receipt of the waste materials covered by this manifest, except as noted in item 19.
Printed/Typed Name
Signature
Date: Month 08 Day 21 Year

NON-HAZARDOUS WASTE

CF14 © 2002 LABELMASTER® (800) 621-5808 www.labelmaster.com
PRINTED ON RECYCLED PAPER USING SOYBEAN INK SOY INK

Seneca Meadows Landfill
1786 Salcman Road
Waterloo, NY 13165

INBOUND CHARGE

000410 PARAGON ENVIRONMENTAL
5664 MUD HILL RD
BEWRERTON NY 13029

SITE	TICKET	GRID	WEIGHMASTER
01	00493954	WE	GABRIELLA M

DATE IN	DATE OUT	TIME IN	TIME OUT	VEHICLE	ROLL OFF
08/21/20	08/21/20	11:04	11:22	GYP349	

REFERENCE	ORIGIN
20-077	ONONDAGA

Scale 1 Gross Wt. 75540 LB
Scale 3 Tare Wt. 28960 LB TRUCK EXPIRES / /
Net Weight 46580 LB LIC# CONTAINER

49

QTY.	UNIT	DESCRIPTION	RATE	EXTENSION	FEE	TOTAL
23.29	TON	CONTAMINAT SOIL				
1.00		DEC-ENV FEE				

Operating Hours Mon-Fri 6:00am-4:00pm. Sat 6:00am-11:30am.
This is to certify that this load does not contain any hazardous materials, medical waste or liquids of any type.
MANIFEST: 20-0107 49

HAULER: 9999 VARIOUS HAULERS
ROUTE: 1-NONE

NET AMOUNT
TENDERED
CHANGE
CHECK NO.

WW6TT TO REORDER CONTACT CAROLINA SOFTWARE (910) 799-6767

SIGNATURE _____

4/9

NON-HAZARDOUS WASTE MANIFEST

Please print or type (Form designed for use on elite (12 pitch) typewriter)

NON-HAZARDOUS WASTE

GENERATOR

NON-HAZARDOUS WASTE MANIFEST	1. Generator's US EPA ID No. N/A	Manifest Document No. 20-0107	2. Page 1 of 1
3. Generator's Name and Mailing Address Ranalli/Taylor St. LLC PO Box 678 Liverpool NY 13088		140 Cortland Ave Syracuse NY	
4. Generator's Phone ( )			
5. Transporter 1 Company Name: Parag[illegible] Environmental Construction, Inc.	6. US EPA ID Number NYR 000 [illegible]89	A. State Transporter's ID 7A-516 B. Transporter 1 Phone (315) 699-0840	
7. Transporter 2 Company Name	8. US EPA ID Number	C. State Transporter's ID D. Transporter 2 Phone	
9. Designated Facility Name and Site Address Seneca Meadows Inc. 1786 Salcman Road Waterloo NY 13165	10. US EPA ID Number	E. State Facility's ID F. Facility's Phone (315) 539-5624	

11. WASTE DESCRIPTION	Containers No.	Containers Type	13. Total Quantity	14. Unit Wt./Vol.
Non-DOT; Non-RCRA Regulated Material		DT		T
b.				
c.				
d.				

G. Additional Descriptions for Materials Listed Above	H. Handling Codes for Wastes Listed Above
A). Impacted Soils Approval # 20-077	A). L

15. Special Handling Instructions and Additional Information

Emergency Contact: Paragon Environmental Construction, Inc. @ 315-699-0840

16. **GENERATOR'S CERTIFICATION:** I hereby certify that the contents of this shipment are fully and accurately described and are in all respects in proper condition for transport. The materials described on this manifest are not subject to federal hazardous waste regulations.

Printed/Typed Name	Signature	Date (Month / Day / Year)
Mike Clancy	[signature]	8 / 21 / 2020

TRANSPORTER

17. Transporter 1 Acknowledgement of Receipt of Materials		
Printed/Typed Name: Tony Lazzaro	Signature	Date (Month / Day / Year): 8 / 21 / 202[illegible]
18. Transporter 2 Acknowledgement of Receipt of Materials		
Printed/Typed Name	Signature	Date (Month / Day / Year)

FACILITY

19. Discrepancy Indication Space

20. Facility Owner or Operator: Certification of receipt of the waste materials covered by this manifest, except as noted in item 19.

Printed/Typed Name	Signature	Date (Month / Day / Year)
	[signature]	8 / 21 / 20

CF14 © 2002 LABELMASTER® (800) 621-5808 www.labelmaster.com

PRINTED ON RECYCLED PAPER USING SOY INK

Seneca Meadows Landfill
1786 Salcman Road
Waterloo, NY 13165

INBOUND CHARGE

000410 PARAGON ENVIRONMENTAL
5664 MUD HILL RD
BEWRERTON NY 13029

SITE	TICKET	GRID	WEIGHMASTER
01	00493957	WE	GABRIELLA M

DATE IN	DATE OUT	TIME IN	TIME OUT	VEHICLE	ROLL OFF
08/21/20	08/21/20	11:08	11:30	PAR681	

REFERENCE	ORIGIN
20-077	ONONDAGA

Scale 1 Gross Wt. 77160 LB
Scale 3 Tare Wt. 29000 LB TRUCK EXPIRES / /
Net Weight 48160 LB LIC# CONTAINER

QTY.	UNIT	DESCRIPTION	RATE	EXTENSION	FEE	TOTAL
24.08	TON	CONTAMINAT SOIL				
1.00		DEC-ENV FEE				

Operating Hours Mon-Fri 6:00am-4:00pm. Sat 6:00am-11:30am.
This is to certify that this load does not contain any hazardous materials, medical waste or liquids of any type.
MANIFEST: 20-0107 50

HAULER: 9999 VARIOUS HAULERS
ROUTE: 1-NONE

NET AMOUNT
TENDERED
CHANGE
CHECK NO.

WW6TI TO REORDER CONTACT CAROLINA SOFTWARE (910) 799-6767

SIGNATURE _____

NON-HAZARDOUS WASTE MANIFEST

Please print or type (Form designed for use on elite (12 pitch) typewriter)

NON-HAZARDOUS WASTE MANIFEST

1. Generator's US EPA ID No. N/A

Manifest Document No. 20-0107

2. Page 1 of 1

3. Generator's Name and Mailing Address
Ranalli/Taylor St. LLC
PO Box 678
Liverpool NY 13088

140 Cortland Ave
Syracuse NY

4. Generator's Phone ( )

5. Transporter 1 Company Name
Paragon Environmental Construction, Inc.

6. US EPA ID Number
NYR 000119289

A. State Transporter's ID 7A-516

B. Transporter 1 Phone (315) 699-0840

7. Transporter 2 Company Name

8. US EPA ID Number

C. State Transporter's ID

D. Transporter 2 Phone

9. Designated Facility Name and Site Address
Seneca Meadows Inc.
1786 Salcman Road
Waterloo NY 13165

10. US EPA ID Number

E. State Facility's ID

F. Facility's Phone (315) 539-5624

11. WASTE DESCRIPTION	Containers No.	Containers Type	13. Total Quantity	14. Unit Wt./Vol.
a. Non-DOT; Non-RCRA Regulated Material		DT	23.20	T
b.			24.08	
c.				
d.				

G. Additional Descriptions for Materials Listed Above
A). Impacted Soils Approval # 20-077

H. Handling Codes for Wastes Listed Above
A). L

15. Special Handling Instructions and Additional Information
Emergency Contact: Paragon Environmental Construction, Inc. @ 315-699-0840

GENERATOR

16. GENERATOR'S CERTIFICATION: I hereby certify that the contents of this shipment are fully and accurately described and are in all respects in proper condition for transport. The materials described on this manifest are not subject to federal hazardous waste regulations.

Printed/Typed Name	Signature	Date Month	Day	Year
Mike Clancy		8	21	2020

TRANSPORTER

17. Transporter 1 Acknowledgement of Receipt of Materials

Printed/Typed Name	Signature	Date Month	Day	Year
		8	21	20

18. Transporter 2 Acknowledgement of Receipt of Materials

Printed/Typed Name	Signature	Date Month	Day	Year

FACILITY

19. Discrepancy Indication Space

20. Facility Owner or Operator: Certification of receipt of the waste materials covered by this manifest, except as noted in item 19.

Printed/Typed Name	Signature	Date Month	Day	Year
		8	22	

NON-HAZARDOUS WASTE

CF14 © 2002 LABELMASTER® (800) 621-5808 www.labelmaster.com
PRINTED ON RECYCLED PAPER USING SOYBEAN INK SOY INK

200107 TRUCK 680

T.P.

Seneca Meadows Landfill
1786 Salcman Road
Waterloo, NY 13165

INBOUND CHARGE

000410 PARAGON ENVIRONMENTAL
5664 MUD HILL RD
BEWRERTON NY 13029

SITE	TICKET	GRID	WEIGHMASTER
01	00493959	WE	GABRIELLA M

DATE IN	DATE OUT	TIME IN	TIME OUT	VEHICLE	ROLL OFF
08/21/20	08/21/20	11:11	11:32	PAR680	

REFERENCE	ORIGIN
20-077	ONONDAGA

Scale 1 Gross Wt. 74700 LB
Scale 3 Tare Wt. 32640 LB TRUCK EXPIRES / /
Net Weight 42060 LB LIC# CONTAINER

QTY.	UNIT	DESCRIPTION	RATE	EXTENSION	FEE	TOTAL
21.03	TON	CONTAMINAT SOIL				
1.00		DEC-ENV FEE				

Operating Hours Mon-Fri 6:00am-4:00pm. Sat 6:00am-11:30am.
This is to certify that this load does not contain any hazardous materials, medical waste or liquids of any type.
MANIFEST: 20-0107 51

HAULER: 9999 VARIOUS HAULERS
ROUTE: 1 NONE

NET AMOUNT
TENDERED
CHANGE
CHECK NO.

WW6T1 TO REORDER CONTACT CAROLINA SOFTWARE (910) 799-6767

SIGNATURE _____

NON-HAZARDOUS WASTE MANIFEST

Please print or type (Form designed for use on elite (12 pitch) typewriter)

NON-HAZARDOUS WASTE MANIFEST

1. Generator's US EPA ID No. N/A

Manifest Document No. 20-0107

2. Page 1 of 1

3. Generator's Name and Mailing Address
Ranalli/Taylor St. LLC
PO Box 678
Liverpool NY 13088

4. Generator's Phone ( )

140 Cortland Ave

Syracuse NY

5. Transporter 1 Company Name
Paragon Environmental Construction, Inc.

6. US EPA ID Number
NYR 000119289

A. State Transporter's ID 7A-516

B. Transporter 1 Phone (315) 699-0840

7. Transporter 2 Company Name

8. US EPA ID Number

C. State Transporter's ID

D. Transporter 2 Phone

9. Designated Facility Name and Site Address
Seneca Meadows Inc.
1786 Salcman Road
Waterloo NY 13165

10. US EPA ID Number

E. State Facility's ID

F. Facility's Phone (315) 539-5624

11. WASTE DESCRIPTION	Containers No.	Containers Type	13. Total Quantity	14. Unit Wt./Vol.
a. Non-DOT; Non-RCRA Regulated Material		DT		T
b.				
c.				
d.				

G. Additional Descriptions for Materials Listed Above
A). Impacted Soils Approval # 20-077

H. Handling Codes for Wastes Listed Above
A). L

15. Special Handling Instructions and Additional Information
Emergency Contact: Paragon Environmental Construction, Inc. @ 315-699-0840

GENERATOR

16. **GENERATOR'S CERTIFICATION:** I hereby certify that the contents of this shipment are fully and accurately described and are in all respects in proper condition for transport. The materials described on this manifest are not subject to federal hazardous waste regulations.

Printed/Typed Name: Mike Clancy | Signature | Date: Month 8 Day 21 Year 2020

TRANSPORTER

17. Transporter 1 Acknowledgement of Receipt of Materials

Printed/Typed Name | Signature | Date: Month Day Year

18. Transporter 2 Acknowledgement of Receipt of Materials

Printed/Typed Name: TIM PECK | Signature | Date: Month 8 Day 21 Year 2020

FACILITY

19. Discrepancy Indication Space

20. Facility Owner or Operator: Certification of receipt of the waste materials covered by this manifest, except as noted in item 19.

Printed/Typed Name | Signature | Date: Month Day Year 8/21/20

NON-HAZARDOUS WASTE

CF14 © 2002 LABELMASTER® (800) 621-5808 www.labelmaster.com
PRINTED ON RECYCLED PAPER USING SOYBEAN INK
PRINTED WITH SOY INK

200107 DB 52
600

Seneca Meadows Landfill
1786 Salcman Road
Waterloo, NY 13165

INBOUND CHARGE

000410 PARAGON ENVIRONMENTAL
5664 MUD HILL RD
BEWRERTON NY 13029

SITE	TICKET	GRID	WEIGHMASTER
01	00493989	WE	KRISTY

DATE IN	DATE OUT	TIME IN	TIME OUT	VEHICLE	ROLL OFF
08/21/20	08/21/20	11:46	12:07	PAR600	

REFERENCE	ORIGIN
20-077	ONONDAGA

Scale 1 Gross Wt. 77720 LB
Scale 3 Tare Wt. 31440 LB TRUCK EXPIRES / /
Net Weight 46280 LB LIC# CONTAINER

QTY.	UNIT	DESCRIPTION	RATE	EXTENSION	FEE	TOTAL
23.14	TON	CONTAMINAT SOIL				
1.00		DEC-ENV FEE				

Operating Hours Mon-Fri 6:00am-4:00pm. Sat 6:00am-11:30am.
This is to certify that this load does not contain any hazardous materials, medical waste or liquids of any type.
MANIFEST: 20-0107 52

HAULER: 9999 VARIOUS HAULERS
ROUTE: 1 -NONE

NET AMOUNT
TENDERED
CHANGE
CHECK NO.

WW6T1 TO REORDER CONTACT CAROLINA SOFTWARE (910) 799-6767

SIGNATURE _____

52

NON-HAZARDOUS WASTE MANIFEST

Please print or type (Form designed for use on elite (12 pitch) typewriter)

NON-HAZARDOUS WASTE MANIFEST

1. Generator's US EPA ID No. N/A

Manifest Document No. 20-0107 J

2. Page 1 of 1

3. Generator's Name and Mailing Address
Ranalli/Taylor St. LLC
PO Box 678
Liverpool NY 13088

140 Cortland Ave
Syracuse NY

4. Generator's Phone ( )

5. Transporter 1 Company Name
Paragon Environmental Construction, Inc.

6. US EPA ID Number
NYR 000119289

A. State Transporter's ID 7A-516

B. Transporter 1 Phone (315) 699-0840

7. Transporter 2 Company Name
600

8. US EPA ID Number

C. State Transporter's ID 172467MD

D. Transporter 2 Phone

9. Designated Facility Name and Site Address
Seneca Meadows Inc.
1786 Salcman Road
Waterloo NY 13165

10. US EPA ID Number

E. State Facility's ID

F. Facility's Phone (315) 539-5624

11. WASTE DESCRIPTION	Containers No.	Containers Type	13. Total Quantity	14. Unit Wt./Vol.
a. Non-DOT; Non-RCRA Regulated Material		DT	20 ~~5~~ 23.14	T
b.				
c.				
d.				

G. Additional Descriptions for Materials Listed Above
A). Impacted Soils Approval # 20-077

H. Handling Codes for Wastes Listed Above
A). L

15. Special Handling Instructions and Additional Information
Emergency Contact: Paragon Environmental Construction, Inc. @ 315-699-0840

16. GENERATOR'S CERTIFICATION: I hereby certify that the contents of this shipment are fully and accurately described and are in all respects in proper condition for transport. The materials described on this manifest are not subject to federal hazardous waste regulations.

Printed/Typed Name: Mike Clancy — Signature — Date: Month 8 Day 21 Year 2020

TRANSPORTER

17. Transporter 1 Acknowledgement of Receipt of Materials

Printed/Typed Name: D Brockway — Signature — Date: Month 8 Day 21 Year 20

18. Transporter 2 Acknowledgement of Receipt of Materials

Printed/Typed Name — Signature — Date: Month Day Year

FACILITY

19. Discrepancy Indication Space

20. Facility Owner or Operator: Certification of receipt of the waste materials covered by this manifest, except as noted in Item 19.

Printed/Typed Name — Signature — Date: Month Day Year

NON-HAZARDOUS WASTE

CF14 © 2002 LABELMASTER® (800) 621-5808 www.labelmaster.com
PRINTED ON RECYCLED PAPER USING SOY INK

Seneca Meadows Landfill
1786 Salcman Road
Waterloo, NY 13165

INBOUND CHARGE

000410 PARAGON ENVIRONMENTAL
5664 MUD HILL RD
BEWRERTON NY 13029

SITE	TICKET	GRID	WEIGHMASTER
01	00494024	WE	KRISTY

#53

DATE IN	DATE OUT	TIME IN	TIME OUT	VEHICLE	ROLL OFF
08/21/20	08/21/20	12:30	12:45	PAR616	

REFERENCE	ORIGIN
20-077	ONONDAGA

Scale 1 Gross Wt. 83620 LB
Scale 3 Tare Wt. 30980 LB TRUCK EXPIRES / /
Net Weight 52640 LB LIC# CONTAINER

QTY.	UNIT	DESCRIPTION	RATE	EXTENSION	FEE	TOTAL
26.32	TON	CONTAMINAT SOIL				
1.00		DEC-ENV FEE				

Operating Hours Mon-Fri 6:00am-4:00pm. Sat 6:00am-11:30am.
This is to certify that this load does not contain any hazardous materials, medical waste or liquids of any type.

MANIFEST: 20-0107 53

HAULER: 9999 VARIOUS HAULERS
ROUTE: 1 NONE

NET AMOUNT
TENDERED
CHANGE
CHECK NO.

SIGNATURE Jim Ayotte

WW6T1 TO REORDER CONTACT CAROLINA SOFTWARE (910) 799-6767

53

NON-HAZARDOUS WASTE MANIFEST

Please print or type (Form designed for use on elite (12 pitch) typewriter)

NON-HAZARDOUS WASTE MANIFEST

1. Generator's US EPA ID No. N/A

Manifest Document No. 20-0107

2. Page 1 of 1

3. Generator's Name and Mailing Address
Ranalli/Taylor St. LLC
PO Box 678
Liverpool NY 13088

140 Cortland Ave
Syracuse NY

4. Generator's Phone ( )

5. Transporter 1 Company Name
Paragon Environmental Construction, Inc.

6. US EPA ID Number
NYR 000119289

A. State Transporter's ID 7A-516

B. Transporter 1 Phone (315) 699-0840

7. Transporter 2 Company Name
616

8. US EPA ID Number

C. State Transporter's ID 55230 MM

D. Transporter 2 Phone

9. Designated Facility Name and Site Address
Seneca Meadows Inc.
1786 Salcman Road
Waterloo NY 13165

10. US EPA ID Number

E. State Facility's ID

F. Facility's Phone (315) 539-5624

11. WASTE DESCRIPTION	Containers No.	Containers Type	13. Total Quantity	14. Unit Wt./Vol.
a. Non-DOT; Non-RCRA Regulated Material		DT	EST 20 26.32	T
b.				
c.				
d.				

G. Additional Descriptions for Materials Listed Above
A). Impacted Soils Approval # 20-077

H. Handling Codes for Wastes Listed Above
A). L

15. Special Handling Instructions and Additional Information
Emergency Contact: Paragon Environmental Construction, Inc. @ 315-699-0840

GENERATOR

16. GENERATOR'S CERTIFICATION: I hereby certify that the contents of this shipment are fully and accurately described and are in all respects in proper condition for transport. The materials described on this manifest are not subject to federal hazardous waste regulations.

Printed/Typed Name: Mike Clancy — Signature — Date: Month 8 Day 21 Year 2020

TRANSPORTER

17. Transporter 1 Acknowledgement of Receipt of Materials

Printed/Typed Name: Jim Ayotte — Signature — Date: Month 8 Day 21 Year 20

18. Transporter 2 Acknowledgement of Receipt of Materials

Printed/Typed Name — Signature — Date: Month Day Year

FACILITY

19. Discrepancy Indication Space

20. Facility Owner or Operator: Certification of receipt of the waste materials covered by this manifest, except as noted in item 19.

Printed/Typed Name — Signature — Date: Month 8 Day 21 Year 20

NON-HAZARDOUS WASTE

PRINTED ON RECYCLED PAPER USING SOY INK

Seneca Meadows Landfill
1786 Salcman Road
Waterloo, NY 13165

INBOUND CHARGE

000410 PARAGON ENVIRONMENTAL
5664 MUD HILL RD
BEWRERTON NY 13029

SITE	TICKET	GRID	WEIGHMASTER
01	00494058	WE	KRISTY

DATE IN	DATE OUT	TIME IN	TIME OUT	VEHICLE	ROLL OFF
08/21/20	08/21/20	13:16	13:44	GYP348	

REFERENCE	ORIGIN
20-077	ONONDAGA

Scale 1 Gross Wt. 71420 LB
Scale 3 Tare Wt. 28660 LB TRUCK EXPIRES / /
Net Weight 42760 LB LIC# CONTAINER

QTY.	UNIT	DESCRIPTION	RATE	EXTENSION	FEE	TOTAL
21.38	TON	CONTAMINAT SOIL				
1.00		DEC-ENV FEE			MF## 54	

Operating Hours Mon-Fri 6:00am-4:00pm. Sat 6:00am-11:30am.
This is to certify that this load does not contain any hazardous materials, medical waste or liquids of any type.
MANIFEST: 20-0107 54

HAULER: 9999 VARIOUS HAULERS
ROUTE: 1 -NONE

NET AMOUNT
TENDERED
CHANGE
CHECK NO.

WW6TI TO REORDER CONTACT CAROLINA SOFTWARE (910) 799-6767

SIGNATURE _____

54

NON-HAZARDOUS WASTE MANIFEST

Please print or type (Form designed for use on elite (12 pitch) typewriter)

NON-HAZARDOUS WASTE MANIFEST

1. Generator's US EPA ID No. N/A

Manifest Document No. 20-0107

2. Page 1 of 1

3. Generator's Name and Mailing Address
Ranalli/Taylor St. LLC
PO Box 678
Liverpool NY 13088

140 Cortland Ave

Syracuse NY

4. Generator's Phone ( )

5. Transporter 1 Company Name
Paragon Environmental Construction, Inc.

6. US EPA ID Number
NYR 000119289

A. State Transporter's ID 7A-516

B. Transporter 1 Phone (315) 699-0840

7. Transporter 2 Company Name

8. US EPA ID Number

C. State Transporter's ID

D. Transporter 2 Phone

9. Designated Facility Name and Site Address
Seneca Meadows Inc.
1786 Salcman Road
Waterloo NY 13165

10. US EPA ID Number

E. State Facility's ID

F. Facility's Phone (315) 539-5624

11. WASTE DESCRIPTION	Containers No.	Containers Type	13. Total Quantity	14. Unit Wt./Vol.
a. Non-DOT; Non-RCRA Regulated Material		DT		T
b.				
c.				
d.				

G. Additional Descriptions for Materials Listed Above
A). Impacted Soils Approval # 20-077

H. Handling Codes for Wastes Listed Above
A). L

15. Special Handling Instructions and Additional Information
Emergency Contact: Paragon Environmental Construction, Inc. @ 315-699-0840

GENERATOR

16. **GENERATOR'S CERTIFICATION:** I hereby certify that the contents of this shipment are fully and accurately described and are in all respects in proper condition for transport. The materials described on this manifest are not subject to federal hazardous waste regulations.

Printed/Typed Name: Mike Clancy
Signature:
Date: Month 8 Day 21 Year 2020

TRANSPORTER

17. Transporter 1 Acknowledgement of Receipt of Materials
Printed/Typed Name: Glen Rusaw
Signature: Glen Rusaw
Date: Month 8 Day 21 Year 20

18. Transporter 2 Acknowledgement of Receipt of Materials
Printed/Typed Name:
Signature:
Date: Month Day Year

FACILITY

19. Discrepancy Indication Space

20. Facility Owner or Operator: Certification of receipt of the waste materials covered by this manifest, except as noted in item 19.
Printed/Typed Name:
Signature:
Date: Month Day Year

NON-HAZARDOUS WASTE

CF14 © 2002 LABELMASTER® (800) 621-5808 www.labelmaster.com

Seneca Meadows Landfill
1786 Salcman Road
Waterloo, NY 13165

INBOUND CHARGE

000410 PARAGON ENVIRONMENTAL
5664 MUD HILL RD
BEWRERTON NY 13029

SITE	TICKET	GRID	WEIGHMASTER
01	00494066	WE	KRISTY

DATE IN	DATE OUT	TIME IN	TIME OUT	VEHICLE	ROLL OFF
08/21/20	08/21/20	13:27	13:47	GYP349	

REFERENCE	ORIGIN
20-077	ONONDAGA

Scale 1 Gross Wt. 73220 LB
Scale 3 Tare Wt. 29080 LB TRUCK EXPIRES / /
Net Weight 44140 LB LIC# CONTAINER

55

QTY.	UNIT	DESCRIPTION	RATE	EXTENSION	FEE	TOTAL
22.07	TON	CONTAMINAT SOIL				
1.00		DEC-ENV FEE				

Operating Hours Mon-Fri 6:00am-4:00pm. Sat 6:00am-11:30am.
This is to certify that this load does not contain any hazardous materials, medical waste or liquids of any type.
MANIFEST: 20-0107 55

HAULER: 9999 VARIOUS HAULERS
ROUTE: 1 NONE

NET AMOUNT
TENDERED
CHANGE
CHECK NO.

WW6TI TO REORDER CONTACT CAROLINA SOFTWARE (910) 799-6767

SIGNATURE _____

55

NON-HAZARDOUS WASTE MANIFEST

Please print or type (Form designed for use on elite (12 pitch) typewriter)

NON-HAZARDOUS WASTE MANIFEST

1. Generator's US EPA ID No. N/A

Manifest Document No. 20-0107

2. Page 1 of 1

3. Generator's Name and Mailing Address
Ranalli/Taylor St. LLC
PO Box 678
Liverpool NY 13088

140 Cortland Ave
Syracuse NY

4. Generator's Phone ( )

5. Transporter 1 Company Name: Paragon Environmental Construction, Inc.

6. US EPA ID Number: NYR 000119289

A. State Transporter's ID: 7A-516

B. Transporter 1 Phone: (315) 699-0840

7. Transporter 2 Company Name

8. US EPA ID Number

C. State Transporter's ID

D. Transporter 2 Phone

9. Designated Facility Name and Site Address
Seneca Meadows Inc.
1786 Salcman Road
Waterloo NY 13165

10. US EPA ID Number

E. State Facility's ID

F. Facility's Phone (315) 539-5624

11. WASTE DESCRIPTION	Containers No.	Containers Type	13. Total Quantity	14. Unit Wt./Vol.
a. Non-DOT; Non-RCRA Regulated Material		DT		T
b.				
c.				
d.				

G. Additional Descriptions for Materials Listed Above
A). Impacted Soils Approval # 20-077

H. Handling Codes for Wastes Listed Above
A). L

15. Special Handling Instructions and Additional Information
Emergency Contact: Paragon Environmental Construction, Inc. @ 315-699-0840

GENERATOR

16. GENERATOR'S CERTIFICATION: I hereby certify that the contents of this shipment are fully and accurately described and are in all respects in proper condition for transport. The materials described on this manifest are not subject to federal hazardous waste regulations.

Printed/Typed Name: Mike Clancy | Signature | Date: Month 8 Day 21 Year 2020

TRANSPORTER

17. Transporter 1 Acknowledgement of Receipt of Materials
Printed/Typed Name | Signature | Date: Month Day Year

18. Transporter 2 Acknowledgement of Receipt of Materials
Printed/Typed Name | Signature | Date: Month Day Year

FACILITY

19. Discrepancy Indication Space

20. Facility Owner or Operator: Certification of receipt of the waste materials covered by this manifest, except as noted in item 19.
Printed/Typed Name | Signature | Date: Month 8 Day 21 Year

NON-HAZARDOUS WASTE

CF14 © 2002 LABELMASTER® (800) 621-5808 www.labelmaster.com
PRINTED ON RECYCLED PAPER USING SOYBEAN INK SOY INK

Seneca Meadows Landfill
1786 Salcman Road
Waterloo, NY 13165

INBOUND CHARGE

000410 PARAGON ENVIRONMENTAL
5664 MUD HILL RD
BEWRERTON NY 13029

SITE	TICKET	GRID	WEIGHMASTER
01	00494081	WE	KRISTY

DATE IN	DATE OUT	TIME IN	TIME OUT	VEHICLE	ROLL OFF
08/21/20	08/21/20	13:41	13:58	PAR681	

REFERENCE	ORIGIN
20-077	ONONDAGA

Scale 1 Gross Wt. 69880 LB
Scale 3 Tare Wt. 29200 LB TRUCK EXPIRES / /
Net Weight 40680 LB LIC# CONTAINER

QTY.	UNIT	DESCRIPTION	RATE	EXTENSION	FEE	TOTAL
20.34	TON	CONTAMINAT SOIL				
1.00		DEC-ENV FEE				

Operating Hours Mon-Fri 6:00am-4:00pm. Sat 6:00am-11:30am.
This is to certify that this load does not contain any hazardous materials, medical waste or liquids of any type.
MANIFEST: 20-0107 56

HAULER: 9999 VARIOUS HAULERS
ROUTE: 1 NONE

NET AMOUNT
TENDERED
CHANGE
CHECK NO.

WW6T1 TO REORDER CONTACT CAROLINA SOFTWARE (910) 799-6767

SIGNATURE _____

56

NON-HAZARDOUS WASTE MANIFEST

Please print or type (Form designed for use on elite (12 pitch) typewriter)

NON-HAZARDOUS WASTE MANIFEST

1. Generator's US EPA ID No. N/A

Manifest Document No. 20-0107

2. Page 1 of 1

3. Generator's Name and Mailing Address
Ranalli/Taylor St. LLC
PO Box 678
Liverpool NY 13088

140 Cortland Ave
Syracuse NY

4. Generator's Phone ( )

5. Transporter 1 Company Name
Paragon Environmental Construction, Inc.

6. US EPA ID Number
NYR 000119289

A. State Transporter's ID 7A-516

B. Transporter 1 Phone (315) 699-0840

7. Transporter 2 Company Name

8. US EPA ID Number

C. State Transporter's ID

D. Transporter 2 Phone

9. Designated Facility Name and Site Address
Seneca Meadows Inc.
1786 Salcman Road
Waterloo NY 13165

10. US EPA ID Number

E. State Facility's ID

F. Facility's Phone (315) 539-5624

11. WASTE DESCRIPTION	Containers No.	Containers Type	13. Total Quantity	14. Unit Wt./Vol.
a. Non-DOT; Non-RCRA Regulated Material		DT	20	T
b.			20.34	
c.				
d.				

G. Additional Descriptions for Materials Listed Above
A). Impacted Soils Approval # 20-077

H. Handling Codes for Wastes Listed Above
A). L

15. Special Handling Instructions and Additional Information
Emergency Contact: Paragon Environmental Construction, Inc. @ 315-699-0840

GENERATOR

16. **GENERATOR'S CERTIFICATION:** I hereby certify that the contents of this shipment are fully and accurately described and are in all respects in proper condition for transport. The materials described on this manifest are not subject to federal hazardous waste regulations.

Printed/Typed Name	Signature	Date Month	Day	Year
Mike Clancy		8	21	2020

TRANSPORTER

17. Transporter 1 Acknowledgement of Receipt of Materials

Printed/Typed Name	Signature	Date Month	Day	Year
Brian Cfos	BCF	8	21	20

18. Transporter 2 Acknowledgement of Receipt of Materials

Printed/Typed Name	Signature	Date Month	Day	Year

FACILITY

19. Discrepancy Indication Space

20. Facility Owner or Operator: Certification of receipt of the waste materials covered by this manifest, except as noted in item 19.

Printed/Typed Name	Signature	Date Month	Day	Year
		8	24	20

NON-HAZARDOUS WASTE

CF14 © 2002 LABELMASTER® (800) 621-5808 www.labelmaster.com

200107 TRUCK 680

T.P.

Seneca Meadows Landfill
1786 Salcman Road
Waterloo, NY 13165

INBOUND CHARGE

000410 PARAGON ENVIRONMENTAL
5664 MUD HILL RD
BEWRERTON NY 13029

SITE	TICKET	GRID	WEIGHMASTER
01	00494082	WE	KRISTY

DATE IN	DATE OUT	TIME IN	TIME OUT	VEHICLE	ROLL OFF
08/21/20	08/21/20	13:42	14:00	PAR680	

REFERENCE	ORIGIN
20-077	ONONDAGA

Scale 1 Gross Wt. 70760 LB
Scale 3 Tare Wt. 29100 LB TRUCK EXPIRES / /
Net Weight 41660 LB LIC# CONTAINER

QTY	UNIT	DESCRIPTION	RATE	EXTENSION	FEE	TOTAL
20.83	TON	CONTAMINAT SOIL				
1.00		DEC-ENV FEE				

Operating Hours Mon-Fri 6:00am-4:00pm. Sat 6:00am-11:30am.
This is to certify that this load does not contain any hazardous materials, medical waste or liquids of any type.
MANIFEST: 20-0107 57

HAULER: 9999 VARIOUS HAULERS
ROUTE: 1 -NONE

NET AMOUNT
TENDERED
CHANGE
CHECK NO.

WW6T1 TO REORDER CONTACT CAROLINA SOFTWARE (910) 799-6767

SIGNATURE _____

57

NON-HAZARDOUS WASTE MANIFEST

Please print or type (Form designed for use on elite (12 pitch) typewriter)

NON-HAZARDOUS WASTE MANIFEST

1. Generator's US EPA ID No. N/A

Manifest Document No. 20-0107

2. Page 1 of 1

3. Generator's Name and Mailing Address
Ranalli/Taylor St. LLC
PO Box 678
Liverpool NY 13088

140 Cortland Ave
Syracuse NY

4. Generator's Phone ( )

5. Transporter 1 Company Name
Paragon Environmental Construction, Inc.

6. US EPA ID Number
NYR 000119289

A. State Transporter's ID 7A-518
B. Transporter 1 Phone (315) 699-0840

7. Transporter 2 Company Name

8. US EPA ID Number
60

C. State Transporter's ID
D. Transporter 2 Phone (936)-NA

9. Designated Facility Name and Site Address
Seneca Meadows Inc.
1786 Salcman Road
Waterloo NY 13165

10. US EPA ID Number

E. State Facility's ID

F. Facility's Phone (315) 539-5624

11. WASTE DESCRIPTION	Containers No.	Containers Type	13. Total Quantity	14. Unit Wt./Vol.
a. Non-DOT; Non-RCRA Regulated Material		DT		T
b.				
c.				
d.				

G. Additional Descriptions for Materials Listed Above
A). Impacted Soils Approval # 20-077

H. Handling Codes for Wastes Listed Above
A). L

15. Special Handling Instructions and Additional Information
Emergency Contact: Paragon Environmental Construction, Inc. @ 315-699-0840

GENERATOR

16. GENERATOR'S CERTIFICATION: I hereby certify that the contents of this shipment are fully and accurately described and are in all respects in proper condition for transport. The materials described on this manifest are not subject to federal hazardous waste regulations.

Printed/Typed Name: Mike Clancy
Signature:
Date: Month 8 Day 21 Year 2020

TRANSPORTER

17. Transporter 1 Acknowledgement of Receipt of Materials
Printed/Typed Name:
Signature:
Date: Month Day Year

18. Transporter 2 Acknowledgement of Receipt of Materials
Printed/Typed Name: T.M. Peck
Signature:
Date: Month 8 Day 21 Year 20

FACILITY

19. Discrepancy Indication Space

20. Facility Owner or Operator: Certification of receipt of the waste materials covered by this manifest, except as noted in item 19.
Printed/Typed Name:
Signature:
Date: Month Day Year

NON-HAZARDOUS WASTE

CF14 © 2002 LABELMASTER® (800) 621-5808 www.labelmaster.com
PRINTED ON RECYCLED PAPER WITH SOY INK

Seneca Meadows Landfill
1786 Salcman Road
Waterloo, NY 13165

INBOUND CHARGE

000410 PARAGON ENVIRONMENTAL
5664 MUD HILL RD
BEWRERTON NY 13029

SITE	TICKET	GRID	WEIGHMASTER
01	00494141	WE	KRISTY

DATE IN	DATE OUT	TIME IN	TIME OUT	VEHICLE	ROLL OFF
08/21/20	08/21/20	14:43	15:05	PAR630	

REFERENCE	ORIGIN
20-077	ONONDAGA

Scale 1 Gross Wt. 85000 LB
Scale 3 Tare Wt. 28980 LB TRUCK EXPIRES / /
Net Weight 56020 LB LIC# CONTAINER

QTY.	UNIT	DESCRIPTION	RATE	EXTENSION	FEE	TOTAL
28.01	TON	CONTAMINAT SOIL				
1.00		DEC-ENV FEE				

Operating Hours Mon-Fri 6:00am-4:00pm. Sat 6:00am-11:30am.
This is to certify that this load does not contain any hazardous materials, medical waste or liquids of any type.
MANIFEST: 20-0107 46

HAULER: 9999 VARIOUS HAULERS
ROUTE: 1 NONE

NET AMOUNT
TENDERED
CHANGE
CHECK NO.

WW6T1 TO REORDER CONTACT CAROLINA SOFTWARE (910) 799-6767

SIGNATURE _____

#00494141 TK 630 DK 46

NON-HAZARDOUS WASTE MANIFEST

Please print or type (Form designed for use on elite (12 pitch) typewriter)

NON-HAZARDOUS WASTE MANIFEST

1. Generator's US EPA ID No. N/A

Manifest Document No. 20-0107

2. Page 1 of 1

3. Generator's Name and Mailing Address
Ranalli/Taylor St. LLC
PO Box 678
Liverpool NY 13088

140 Cortland Ave
Syracuse NY

4. Generator's Phone ( )

5. Transporter 1 Company Name
Paragon Environmental Construction, Inc.

6. US EPA ID Number
NYR 000119289

A. State Transporter's ID 7A-516
B. Transporter 1 Phone (315) 699-0840

7. Transporter 2 Company Name

8. US EPA ID Number

C. State Transporter's ID 13325 R-3
D. Transporter 2 Phone

9. Designated Facility Name and Site Address
Seneca Meadows Inc.
1786 Salcman Road
Waterloo NY 13165

10. US EPA ID Number

E. State Facility's ID

F. Facility's Phone (315) 539-5624

11. WASTE DESCRIPTION	Containers No.	Containers Type	13. Total Quantity	14. Unit Wt./Vol.
a. Non-DOT; Non-RCRA Regulated Material		DT	20 TNS	T
b.			28.01 T	
c.				
d.				

G. Additional Descriptions for Materials Listed Above
A). Impacted Soils Approval # 20-077

H. Handling Codes for Wastes Listed Above
A). L

15. Special Handling Instructions and Additional Information
Emergency Contact: Paragon Environmental Construction, Inc. @ 315-699-0840

GENERATOR

16. GENERATOR'S CERTIFICATION: I hereby certify that the contents of this shipment are fully and accurately described and are in all respects in proper condition for transport. The materials described on this manifest are not subject to federal hazardous waste regulations.

Printed/Typed Name: Mike Clancy
Signature:
Date: Month 8 Day 21 Year 2020

TRANSPORTER

17. Transporter 1 Acknowledgement of Receipt of Materials

Printed/Typed Name: P. Fralick
Signature:
Date: Month 8 Day 21 Year 2020

18. Transporter 2 Acknowledgement of Receipt of Materials

Printed/Typed Name:
Signature:
Date: Month Day Year

FACILITY

19. Discrepancy Indication Space

20. Facility Owner or Operator: Certification of receipt of the waste materials covered by this manifest, except as noted in item 19.

Printed/Typed Name:
Signature:
Date: Month 8 Day 24 Year 20

NON-HAZARDOUS WASTE

CF14 © 2002 LABELMASTER® (800) 621-5808 www.labelmaster.com
PRINTED ON RECYCLED PAPER USING SOY INK

Seneca Meadows Landfill
1786 Salcman Road
Waterloo, NY 13165

INBOUND CHARGE

000410 PARAGON ENVIRONMENTAL
5664 MUD HILL RD
BEWRERTON NY 13029

SITE	TICKET	GRID	WEIGHMA...
01	00494148	WE	KRISTY

#58

DATE IN	DATE OUT	TIME IN	TIME OUT	VEHICLE	ROLL OFF
08/21/20	08/21/20	14:48	15:07	PAR616	

REFERENCE	ORIGIN
20-077	ONONDAGA

Scale 1 Gross Wt. 72500 LB
Scale 3 Tare Wt. 30960 LB TRUCK EXPIRES / /
Net Weight 41540 LB LIC# CONTAINER

QTY.	UNIT	DESCRIPTION	RATE	EXTENSION	FEE	TOTAL
20.77	TON	CONTAMINAT SOIL				
1.00		DEC-ENV FEE				

Operating Hours Mon-Fri 6:00am-4:00pm. Sat 6:00am-11:30am.
This is to certify that this load does not contain any hazardous materials, medical waste or liquids of any type.

MANIFEST: 20-0107 58

HAULER: 9999 VARIOUS HAULERS
ROUTE: 1 -NONE

NET AMOUNT
TENDERED
CHANGE
CHECK NO.

WW6TI TO REORDER CONTACT CAROLINA SOFTWARE (910) 799-6767

SIGNATURE Jim Ayotte

58

NON-HAZARDOUS WASTE MANIFEST

Please print or type (Form designed for use on elite (12 pitch) typewriter)

NON-HAZARDOUS WASTE MANIFEST

1. Generator's US EPA ID No. N/A

Manifest Document No. 20-0107

2. Page 1 of 1

3. Generator's Name and Mailing Address
Ranall/Taylor St. LLC
PO Box 678
Liverpool NY 13088

140 Cortland Ave
Syracuse NY

4. Generator's Phone ( )

5. Transporter 1 Company Name
Paragon Environmental Construction, Inc.

6. US EPA ID Number
NYR 000119289

A. State Transporter's ID 7A-516

B. Transporter 1 Phone (315) 699-0840

7. Transporter 2 Company Name
616

8. US EPA ID Number

C. State Transporter's ID 55230 MM

D. Transporter 2 Phone

9. Designated Facility Name and Site Address
Seneca Meadows Inc.
1786 Salcman Road
Waterloo NY 13165

10. US EPA ID Number

E. State Facility's ID

F. Facility's Phone (315) 539-5624

11. WASTE DESCRIPTION	Containers No.	Containers Type	13. Total Quantity	14. Unit Wt./Vol.
a. Non-DOT; Non-RCRA Regulated Material		DT	EST 20 20.77	T
b.				
c.				
d.				

G. Additional Descriptions for Materials Listed Above
A). Impacted Solis Approval # 20-077

H. Handling Codes for Wastes Listed Above
A). L

15. Special Handling Instructions and Additional Information
Emergency Contact: Paragon Environmental Construction, Inc. @ 315-699-0840

GENERATOR

16. GENERATOR'S CERTIFICATION: I hereby certify that the contents of this shipment are fully and accurately described and are in all respects in proper condition for transport. The materials described on this manifest are not subject to federal hazardous waste regulations.

Printed/Typed Name: Mike Clancy
Signature:
Date: Month 8 Day 21 Year 2020

TRANSPORTER

17. Transporter 1 Acknowledgement of Receipt of Materials
Printed/Typed Name: Jim Ayotte
Signature:
Date: Month 8 Day 21 Year 20

18. Transporter 2 Acknowledgement of Receipt of Materials
Printed/Typed Name:
Signature:
Date: Month Day Year

FACILITY

19. Discrepancy Indication Space

20. Facility Owner or Operator: Certification of receipt of the waste materials covered by this manifest, except as noted in item 19.
Printed/Typed Name:
Signature:
Date: Month Day Year

NON-HAZARDOUS WASTE

CF14 © 2002 LABELMASTER® (800) 621-5808 www.labelmaster.com

200107 TRUCK 680

T.P.O

Seneca Meadows Landfill
1786 Salcman Road
Waterloo, NY 13165

INBOUND CHARGE

000410 PARAGON ENVIRONMENTAL
5664 MUD HILL RD
BEWRERTON NY 13029

SITE	TICKET	GRID	WEIGHMASTER
01	00494471	WE	KRISTY

DATE IN	DATE OUT	TIME IN	TIME OUT	VEHICLE	ROLL OFF
08/24/20	08/24/20	07:41	08:21	PAR680	

REFERENCE	ORIGIN
20-077	ONONDAGA

Scale 1 Gross Wt. 72360 LB
Scale 3 Tare Wt. 29380 LB TRUCK EXPIRES / /
Net Weight 42980 LB LIC# CONTAINER

QTY.	UNIT	DESCRIPTION	RATE	EXTENSION	FEE	TOTAL
21.49	TON	CONTAMINAT SOIL				
1.00		DEC-ENV FEE				

Operating Hours Mon-Fri 6:00am-4:00pm. Sat 6:00am-11:30am.
This is to certify that this load does not contain any hazardous materials, medical waste or liquids of any type.
MANIFEST: 20-0107 59

HAULER: 9999 VARIOUS HAULERS
ROUTE: 1-NONE

NET AMOUNT
TENDERED
CHANGE
CHECK NO.

WW6TI TO REORDER CONTACT CAROLINA SOFTWARE (910) 799-6767

SIGNATURE _____

59

NON-HAZARDOUS WASTE MANIFEST

Please print or type (Form designed for use on elite (12 pitch) typewriter)

NON-HAZARDOUS WASTE MANIFEST

1. Generator's US EPA ID No. N/A

Manifest Document No. 20-0107

2. Page 1 of 1

3. Generator's Name and Mailing Address
RanalliTaylor St. LLC
PO Box 678
Liverpool NY 13088

140 Cortland Ave
Syracuse NY

4. Generator's Phone ( )

5. Transporter 1 Company Name
Paragon Environmental Construction, Inc.

6. US EPA ID Number
NYR 000119289

A. State Transporter's ID 7A-516

B. Transporter 1 Phone (315) 699-0840

7. Transporter 2 Company Name

8. US EPA ID Number
685

C. State Transporter's ID 19360 DA

D. Transporter 2 Phone

9. Designated Facility Name and Site Address
Seneca Meadows Inc.
1786 Salcman Road
Waterloo NY 13165

10. US EPA ID Number

E. State Facility's ID

F. Facility's Phone (315) 539-5624

11. WASTE DESCRIPTION	Containers No.	Containers Type	13. Total Quantity	14. Unit Wt./Vol.
a. Non-DOT; Non-RCRA Regulated Material		DT	EST 20	T
b.				
c.				
d.				

G. Additional Descriptions for Materials Listed Above
A). Impacted Soils Approval # 20-077

H. Handling Codes for Wastes Listed Above
A). L

15. Special Handling Instructions and Additional Information
Emergency Contact: Paragon Environmental Construction, Inc. @ 315-699-0840

GENERATOR

16. GENERATOR'S CERTIFICATION: I hereby certify that the contents of this shipment are fully and accurately described and are in all respects in proper condition for transport. The materials described on this manifest are not subject to federal hazardous waste regulations.

Printed/Typed Name: Mike Clancy
Signature:
Date: Month 8 Day 21 Year 2020

TRANSPORTER

17. Transporter 1 Acknowledgement of Receipt of Materials
Printed/Typed Name:
Signature:
Date: Month Day Year

18. Transporter 2 Acknowledgement of Receipt of Materials
Printed/Typed Name: Tim Peck
Signature:
Date: Month 8 Day 24 Year 20

FACILITY

19. Discrepancy Indication Space

20. Facility Owner or Operator: Certification of receipt of the waste materials covered by this manifest, except as noted in item 19.

Printed/Typed Name:
Signature:
Date: Month 08 Day 24 Year

NON-HAZARDOUS WASTE

CF14 © 2002 LABELMASTER® (800) 621-5808 www.labelmaster.com
PRINTED ON RECYCLED PAPER WITH SOYBEAN INK
PRINTED WITH SOY INK

Seneca Meadows Landfill
1786 Salcman Road
Waterloo, NY 13165

INBOUND CHARGE

000410 PARAGON ENVIRONMENTAL
5664 MUD HILL RD
BEWRERTON NY 13029

SITE	TICKET	GRID	WEIGHMASTER
01	00494474	WE	KRISTY

DATE IN	DATE OUT	TIME IN	TIME OUT	VEHICLE	ROLL OFF
08/24/20	08/24/20	07:44	08:24	PAR681	

REFERENCE	ORIGIN
20-077	ONONDAGA

Scale 1 Gross Wt. 68600 LB
Scale 3 Tare Wt. 29180 LB TRUCK EXPIRES / /
Net Weight 39420 LB LIC# CONTAINER

QTY.	UNIT	DESCRIPTION	RATE	EXTENSION	FEE	TOTAL
19.71	TON	CONTAMINAT SOIL				
1.00		DEC-ENV FEE				

Operating Hours Mon-Fri 6:00am-4:00pm. Sat 6:00am-11:30am.
This is to certify that this load does not contain any hazardous materials, medical waste or liquids of any type.
MANIFEST: 20-0107 60

HAULER: 9999 VARIOUS HAULERS
ROUTE: 1 NONE

NET AMOUNT
TENDERED
CHANGE
CHECK NO.

WW6TI TO REORDER CONTACT CAROLINA SOFTWARE (910) 799-6767

SIGNATURE _____

60

NON-HAZARDOUS WASTE MANIFEST

Please print or type * (Form designed for use on elite (12 pitch) typewriter)

NON-HAZARDOUS WASTE MANIFEST

1. Generator's US EPA ID No. N/A

Manifest Document No. 20-0107

2. Page 1 of 1

3. Generator's Name and Mailing Address
Ranalli/Taylor St. LLC
PO Box 678
Liverpool NY 13088

140 Cortland Ave

Syracuse NY

4. Generator's Phone ( )

5. Transporter 1 Company Name
Paragon Environmental Construction, Inc.

6. US EPA ID Number
NYR 000119289

A. State Transporter's ID 7A-516

B. Transporter 1 Phone (315) 699-0840

7. Transporter 2 Company Name

8. US EPA ID Number

C. State Transporter's ID

D. Transporter 2 Phone

9. Designated Facility Name and Site Address
Seneca Meadows Inc.
1786 Salcmen Road
Waterloo NY 13165

10. US EPA ID Number

E. State Facility's ID

F. Facility's Phone (315) 539-5624

11. WASTE DESCRIPTION	Containers No.	Containers Type	13. Total Quantity	14. Unit Wt./Vol.
a. Non-DOT; Non-RCRA Regulated Material		DT	EST 20	T
b.			19.71	
c.				
d.				

G. Additional Descriptions for Materials Listed Above
A). Impacted Soils Approval # 20-077

H. Handling Codes for Wastes Listed Above
A). L

15. Special Handling Instructions and Additional Information
Emergency Contact: Paragon Environmental Construction, Inc. @ 315-699-0840

GENERATOR

16. GENERATOR'S CERTIFICATION: I hereby certify that the contents of this shipment are fully and accurately described and are in all respects in proper condition for transport. The materials described on this manifest are not subject to federal hazardous waste regulations.

Printed/Typed Name	Signature	Date Month	Day	Year
Mike Clancy		8	21	2020

TRANSPORTER

17. Transporter 1 Acknowledgement of Receipt of Materials

Printed/Typed Name	Signature	Date Month	Day	Year
Brian Coffey	BCoffey	8	24	20

18. Transporter 2 Acknowledgement of Receipt of Materials

Printed/Typed Name	Signature	Date Month	Day	Year

FACILITY

19. Discrepancy Indication Space

20. Facility Owner or Operator: Certification of receipt of the waste materials covered by this manifest, except as noted in item 19.

Printed/Typed Name	Signature	Date Month	Day	Year
		08	24	20

NON-HAZARDOUS WASTE

CF14 © 2002 LABELMASTER® (800) 621-5808 www.labelmaster.com

PRINTED ON RECYCLED PAPER USING SOYBEAN INK SOY INK

Seneca Meadows Landfill
1786 Salcman Road
Waterloo, NY 13165

INBOUND CHARGE

000410 PARAGON ENVIRONMENTAL
5664 MUD HILL RD
BEWRERTON NY 13029

SITE	TICKET	GRID	WEIGHMASTER
01	00494486	WE	KRISTY

DATE IN	DATE OUT	TIME IN	TIME OUT	VEHICLE	ROLL OFF
08/24/20	08/24/20	07:52	08:26	GYP340	

REFERENCE	ORIGIN
20-077	ONONDAGA

Scale 1 Gross Wt. 74340 LB
Scale 3 Tare Wt. 28980 LB TRUCK EXPIRES / /
Net Weight 45360 LB LIC# CONTAINER

QTY.	UNIT	DESCRIPTION	RATE	EXTENSION	FEE	TOTAL
22.68	TON	CONTAMINAT SOIL				
1.00		DEC-ENV FEE				

Operating Hours Mon-Fri 6:00am-4:00pm. Sat 6:00am-11:30am.
This is to certify that this load does not contain any hazardous materials, medical waste or liquids of any type.
MANIFEST: 20-0107 62

HAULER: 9999 VARIOUS HAULERS
ROUTE: 1-NONE

NET AMOUNT
TENDERED
CHANGE
CHECK NO.

WW6TI TO REORDER CONTACT CAROLINA SOFTWARE (910) 799-6767

SIGNATURE

62

NON-HAZARDOUS WASTE MANIFEST

Please print or type (Form designed for use on elite (12 pitch) typewriter)

ticket#00444486

NON-HAZARDOUS WASTE MANIFEST	1. Generator's US EPA ID No. N/A	Manifest Document No. 20-0107	2. Page 1 of 1

3. Generator's Name and Mailing Address Ranalli/Taylor St. LLC PO Box 678 Liverpool NY 13088		140 Cortland Ave Syracuse NY
4. Generator's Phone ( )		
5. Transporter 1 Company Name Paragon Environmental Construction, Inc.	6. US EPA ID Number NYR 000119289	A. State Transporter's ID 7A-516 B. Transporter 1 Phone (315) 699-0840
7. Transporter 2 Company Name Gypsum 340	8. US EPA ID Number	C. State Transporter's ID D. Transporter 2 Phone
9. Designated Facility Name and Site Address Seneca Meadows Inc. 1786 Salcman Road Waterloo NY 13165	10. US EPA ID Number	E. State Facility's ID F. Facility's Phone (315) 539-5624

11. WASTE DESCRIPTION	Containers No.	Containers Type	13. Total Quantity	14. Unit Wt./Vol.
a. Non-DOT; Non-RCRA Regulated Material		DT	22.68	T
b.				
c.				
d.				

G. Additional Descriptions for Materials Listed Above

A). Impacted Soils Approval # 20-077

H. Handling Codes for Wastes Listed Above

A). L

15. Special Handling Instructions and Additional Information

Emergency Contact: Paragon Environmental Construction, Inc. @ 315-699-0840

16. **GENERATOR'S CERTIFICATION:** I hereby certify that the contents of this shipment are fully and accurately described and are in all respects in proper condition for transport. The materials described on this manifest are not subject to federal hazardous waste regulations.

Printed/Typed Name	Signature	Date Month	Day	Year
Mike Clancy	[signature]	8	21	2020

17. Transporter 1 Acknowledgement of Receipt of Materials

Printed/Typed Name	Signature	Date Month	Day	Year
Ron Dates	[signature]	8	24	20

18. Transporter 2 Acknowledgement of Receipt of Materials

Printed/Typed Name	Signature	Date Month	Day	Year
Ron				

19. Discrepancy Indication Space

20. Facility Owner or Operator: Certification of receipt of the waste materials covered by this manifest, except as noted in item 19.

Printed/Typed Name	Signature	Date Month	Day	Year
[signature]	[signature]	8	21	20

GENERATOR

TRANSPORTER

FACILITY

NON-HAZARDOUS WASTE

CF14 © 2002 LABELMASTER® (800) 621-5808 www.labelmaster.com

PRINTED ON RECYCLED PAPER USING SOYBEAN INK SOY INK

Seneca Meadows Landfill
1786 Salcman Road
Waterloo, NY 13165

INBOUND CHARGE

000410 PARAGON ENVIRONMENTAL
5664 MUD HILL RD
BEWRERTON NY 13029

SITE	TICKET	GRID	WEIGHMASTER
01	00494493	WE	KRISTY

DATE IN	DATE OUT	TIME IN	TIME OUT	VEHICLE	ROLL OFF
08/24/20	08/24/20	07:59	08:29	PAR630	

REFERENCE	ORIGIN
20-077	ONONDAGA

Scale 1 Gross Wt. 79500 LB
Scale 3 Tare Wt. 29300 LB TRUCK EXPIRES / /
Net Weight 50200 LB LIC# CONTAINER

QTY.	UNIT	DESCRIPTION	RATE	EXTENSION	FEE	TOTAL
25.10	TON	CONTAMINAT SOIL				
1.00		DEC-ENV FEE				

Operating Hours Mon-Fri 6:00am-4:00pm. Sat 6:00am-11:30am.
This is to certify that this load does not contain any hazardous materials, medical waste or liquids of any type.
MANIFEST: 20-0107 61

HAULER: 9999 VARIOUS HAULERS
ROUTE: 1-NONE

NET AMOUNT
TENDERED
CHANGE
CHECK NO.

WW6TT TO REORDER CONTACT CAROLINA SOFTWARE (910) 799-6767

SIGNATURE _____

7/4630

NON-HAZARDOUS WASTE MANIFEST

61

Please print or type (Form designed for use on elite (12 pitch) typewriter)

NON-HAZARDOUS WASTE MANIFEST

1. Generator's US EPA ID No. N/A

Manifest Document No. 20-0107

2. Page 1 of 1

3. Generator's Name and Mailing Address
Ranalli/Taylor St. LLC
PO Box 678
Liverpool NY 13088

140 Cortland Ave
Syracuse NY

4. Generator's Phone ( )

5. Transporter 1 Company Name
Paragon Environmental Construction, Inc.

6. US EPA ID Number
NYR 000119289

A. State Transporter's ID 7A-516

B. Transporter 1 Phone (315) 699-0840

7. Transporter 2 Company Name

8. US EPA ID Number

C. State Transporter's ID 13525 MB

D. Transporter 2 Phone

9. Designated Facility Name and Site Address
Seneca Meadows Inc.
1786 Salcman Road
Waterloo NY 13165

10. US EPA ID Number

E. State Facility's ID

F. Facility's Phone (315) 539-5624

11. WASTE DESCRIPTION	Containers No.	Containers Type	13. Total Quantity	14. Unit Wt./Vol.
a. Non-DOT; Non-RCRA Regulated Material		DT	20 25T	T
b.			25,10	
c.				
d.				

G. Additional Descriptions for Materials Listed Above
A). Impacted Soils Approval # 20-077

H. Handling Codes for Wastes Listed Above
A). L

15. Special Handling Instructions and Additional Information
Emergency Contact: Paragon Environmental Construction, Inc. @ 315-699-0840

GENERATOR

16. GENERATOR'S CERTIFICATION: I hereby certify that the contents of this shipment are fully and accurately described and are in all respects in proper condition for transport. The materials described on this manifest are not subject to federal hazardous waste regulations.

Printed/Typed Name	Signature	Date (Month Day Year)
Mike Clancy		8 12 2020

TRANSPORTER

17. Transporter 1 Acknowledgement of Receipt of Materials

Printed/Typed Name	Signature	Date (Month Day Year)
Blake		8 14 2020

18. Transporter 2 Acknowledgement of Receipt of Materials

Printed/Typed Name	Signature	Date (Month Day Year)

FACILITY

19. Discrepancy Indication Space

20. Facility Owner or Operator: Certification of receipt of the waste materials covered by this manifest, except as noted in item 19.

Printed/Typed Name	Signature	Date (Month Day Year)
		8 14 20

NON-HAZARDOUS WASTE

CF14 © 2002 LABELMASTER® (800) 621-5808 www.labelmaster.com
PRINTED ON RECYCLED PAPER
PRINTED WITH SOY INK

Seneca Meadows Landfill
1786 Salcman Road
Waterloo, NY 13165

INBOUND CHARGE

000410 PARAGON ENVIRONMENTAL
5664 MUD HILL RD
BEWRERTON NY 13029

SITE	TICKET	GRID	WEIGHMASTER
01	00494505	WE	KRISTY

#63

DATE IN	DATE OUT	TIME IN	TIME OUT	VEHICLE	ROLL OFF
08/24/20	08/24/20	08:09	08:37	PAR616	

REFERENCE	ORIGIN
20-077	ONONDAGA

Scale 1 Gross Wt. 79720 LB
Scale 3 Tare Wt. 31220 LB TRUCK EXPIRES / /
Net Weight 48500 LB LIC# CONTAINER

QTY.	UNIT	DESCRIPTION	RATE	EXTENSION	FEE	TOTAL
24.25	TON	CONTAMINAT SOIL				
1.00		DEC-ENV FEE				

Operating Hours Mon-Fri 6:00am-4:00pm. Sat 6:00am-11:30am.
This is to certify that this load does not contain any hazardous materials, medical waste or liquids of any type.

MANIFEST: 20-0107 63

HAULER: 9999 VARIOUS HAULERS
ROUTE: 1-NONE

Jim Ayotte

SIGNATURE _____

NET AMOUNT
TENDERED
CHANGE
CHECK NO.

WW6TI TO REORDER CONTACT CAROLINA SOFTWARE (910) 799-6767

63

NON-HAZARDOUS WASTE MANIFEST

Please print or type (Form designed for use on elite (12 pitch) typewriter)

NON-HAZARDOUS WASTE

NON-HAZARDOUS WASTE MANIFEST

1. Generator's US EPA ID No. N/A

Manifest Document No. 20-0107

2. Page 1 of 1

GENERATOR

3. Generator's Name and Mailing Address
Ranalli/Taylor St. LLC
PO Box 678
Liverpool NY 13088

140 Cortland Ave
Syracuse NY

4. Generator's Phone ( )

5. Transporter 1 Company Name
Paragon Environmental Construction, Inc.

6. US EPA ID Number
NYR 000119289

A. State Transporter's ID 7A-516

B. Transporter 1 Phone (315) 699-0840

7. Transporter 2 Company Name
616

8. US EPA ID Number

C. State Transporter's ID 55230 mm

D. Transporter 2 Phone

9. Designated Facility Name and Site Address
Seneca Meadows Inc.
1786 Salcman Road
Waterloo NY 13165

10. US EPA ID Number

E. State Facility's ID

F. Facility's Phone (315) 539-5624

11. WASTE DESCRIPTION	Containers No.	Containers Type	13. Total Quantity	14. Unit Wt./Vol.
a. Non-DOT; Non-RCRA Regulated Material		DT	Est 20 24.25	T
b.				
c.				
d.				

G. Additional Descriptions for Materials Listed Above
A). Impacted Soils Approval # 20-077

H. Handling Codes for Wastes Listed Above
A). L

15. Special Handling Instructions and Additional Information
Emergency Contact: Paragon Environmental Construction, Inc. @ 315-699-0840

16. GENERATOR'S CERTIFICATION: I hereby certify that the contents of this shipment are fully and accurately described and are in all respects in proper condition for transport. The materials described on this manifest are not subject to federal hazardous waste regulations.

Printed/Typed Name	Signature	Date (Month / Day / Year)
Mike Clancy		8 / 21 / 2020

TRANSPORTER

17. Transporter 1 Acknowledgement of Receipt of Materials

Printed/Typed Name	Signature	Date (Month / Day / Year)
Jim Aiotte		8 / 24 / 20

18. Transporter 2 Acknowledgement of Receipt of Materials

Printed/Typed Name	Signature	Date (Month / Day / Year)
		/ /

FACILITY

19. Discrepancy Indication Space

20. Facility Owner or Operator: Certification of receipt of the waste materials covered by this manifest, except as noted in item 19.

Printed/Typed Name	Signature	Date (Month / Day / Year)
		08 / 24 / 20

CF14 © 2002 LABELMASTER® (800) 621-5808 www.labelmaster.com

PRINTED ON RECYCLED PAPER USING SOYBEAN INK PRINTED WITH SOY INK

200107DB64
600

Seneca Meadows Landfill
1786 Salcman Road
Waterloo, NY 13165

INBOUND CHARGE

000410 PARAGON ENVIRONMENTAL
5664 MUD HILL RD
BEWRERTON NY 13029

SITE	TICKET	GRID	WEIGHMASTER
01	00494508	WE	KRISTY

DATE IN	DATE OUT	TIME IN	TIME OUT	VEHICLE	ROLL OFF
08/24/20	08/24/20	08:11	08:40	PAR600	

REFERENCE	ORIGIN
20-077	ONONDAGA

Scale 1 Gross Wt. 83080 LB
Scale 3 Tare Wt. 31060 LB TRUCK EXPIRES / /
Net Weight 52020 LB LIC# CONTAINER

QTY.	UNIT	DESCRIPTION	RATE	EXTENSION	FEE	TOTAL
26.01	TON	CONTAMINAT SOIL				
1.00		DEC-ENV FEE				

Operating Hours Mon-Fri 6:00am-4:00pm. Sat 6:00am-11:30am.
This is to certify that this load does not contain any hazardous materials, medical waste or liquids of any type.
MANIFEST: 20-0107 64

HAULER: 9999 VARIOUS HAULERS
ROUTE: 1 NOWIE

NET AMOUNT
TENDERED
CHANGE
CHECK NO.

WW6T1 TO REORDER CONTACT CAROLINA SOFTWARE (910) 799-6767

SIGNATURE _____

64

NON-HAZARDOUS WASTE MANIFEST

Please print or type . (Form designed for use on elite (12 pitch) typewriter)

NON-HAZARDOUS WASTE

NON-HAZARDOUS WASTE MANIFEST

1. Generator's US EPA ID No. N/A

Manifest Document No. 20-0107

2. Page 1 of 1

3. Generator's Name and Mailing Address
Ranalli/Taylor St. LLC
PO Box 678
Liverpool NY 13088

140 Cortland Ave
Syracuse NY

4. Generator's Phone ( )

5. Transporter 1 Company Name
Paragon Environmental Construction, Inc.

6. US EPA ID Number
NYR 000119289

A. State Transporter's ID TA-518

B. Transporter 1 Phone (315) 699-0840

7. Transporter 2 Company Name
600

8. US EPA ID Number

C. State Transporter's ID 17246MB

D. Transporter 2 Phone

9. Designated Facility Name and Site Address
Seneca Meadows Inc.
1786 Salcman Road
Waterloo NY 13165

10. US EPA ID Number

E. State Facility's ID

F. Facility's Phone (315) 539-5624

11. WASTE DESCRIPTION	Containers No.	Containers Type	13. Total Quantity	14. Unit Wt./Vol.
a. Non-DOT; Non-RCRA Regulated Material		DT	ESS-20 26.01	T
b.				
c.				
d.				

G. Additional Descriptions for Materials Listed Above
A). Impacted Soils Approval # 20-077

H. Handling Codes for Wastes Listed Above
A). L

15. Special Handling Instructions and Additional Information
Emergency Contact: Paragon Environmental Construction, Inc. @ 315-699-0840

GENERATOR

16. GENERATOR'S CERTIFICATION: I hereby certify that the contents of this shipment are fully and accurately described and are in all respects in proper condition for transport. The materials described on this manifest are not subject to federal hazardous waste regulations.

Printed/Typed Name: Mike Clancy | Signature | Date: Month 8 Day 21 Year 2020

TRANSPORTER

17. Transporter 1 Acknowledgement of Receipt of Materials

Printed/Typed Name: D Blackway | Signature | Date: Month 8 Day 24 Year 20

18. Transporter 2 Acknowledgement of Receipt of Materials

Printed/Typed Name | Signature | Date: Month Day Year

FACILITY

19. Discrepancy Indication Space

20. Facility Owner or Operator: Certification of receipt of the waste materials covered by this manifest, except as noted in item 19.

Printed/Typed Name | Signature | Date: Month 08 Day 24 Year 20

CF14 © 2002 LABELMASTER® (800) 621-5808 www.labelmaster.com
PRINTED ON RECYCLED PAPER USING SOYBEAN INK
PRINTED WITH SOY INK

200107 TRUCK 6680
T.P.

Seneca Meadows Landfill
1786 Salcman Road
Waterloo, NY 13165

INBOUND CHARGE

000410 PARAGON ENVIRONMENTAL
5664 MUD HILL RD
BEWRERTON NY 13029

SITE	TICKET	GRID	WEIGHMASTER
01	00494615	WE	KRISTY

DATE IN	DATE OUT	TIME IN	TIME OUT	VEHICLE	ROLL OFF
08/24/20	08/24/20	10:27	10:44	PAR680	

REFERENCE	ORIGIN
20-077	ONONDAGA

Scale 1 Gross Wt. 78600 LB
Scale 3 Tare Wt. 29300 LB TRUCK EXPIRES / /
Net Weight 49300 LB LIC# CONTAINER

QTY	UNIT	DESCRIPTION	RATE	EXTENSION	FEE	TOTAL
24.65	TON	CONTAMINAT SOIL				
1.00		DEC-ENV FEE				

Operating Hours Mon-Fri 6:00am-4:00pm. Sat 6:00am-11:30am.
This is to certify that this load does not contain any hazardous materials, medical waste or liquids of any type.
MANIFEST: 20-0107 65

HAULER: 9999 VARIOUS HAULERS
ROUTE: 1-NONE

NET AMOUNT
TENDERED
CHANGE
CHECK NO.

WW6TI TO REORDER CONTACT CAROLINA SOFTWARE (910) 799-6767

SIGNATURE _____

65

NON-HAZARDOUS WASTE MANIFEST

Please print or type (Form designed for use on elite (12 pitch) typewriter)

NON-HAZARDOUS WASTE

NON-HAZARDOUS WASTE MANIFEST

1. Generator's US EPA ID No. N/A

Manifest Document No. 20-0107

2. Page 1 of 1

3. Generator's Name and Mailing Address
Ranalli/Taylor St. LLC
PO Box 678
Liverpool NY 13088

140 Cortland Ave
Syracuse NY

4. Generator's Phone ( )

5. Transporter 1 Company Name
Paragon Environmental Construction, Inc.

6. US EPA ID Number
NYR 000119289

A. State Transporter's ID 7A-516

B. Transporter 1 Phone (315) 699-0840

7. Transporter 2 Company Name

8. US EPA ID Number
680

C. State Transporter's ID 9360-NR

D. Transporter 2 Phone

9. Designated Facility Name and Site Address
Seneca Meadows Inc.
1786 Salcman Road
Waterloo NY 13165

10. US EPA ID Number

E. State Facility's ID

F. Facility's Phone (315) 539-5624

11. WASTE DESCRIPTION	Containers No.	Containers Type	13. Total Quantity	14. Unit Wt./Vol.
a. Non-DOT; Non-RCRA Regulated Material		DT	~~55~~ 20	T
b.				
c.				
d.				

G. Additional Descriptions for Materials Listed Above
A). Impacted Soils Approval # 20-077

H. Handling Codes for Wastes Listed Above
A). L

15. Special Handling Instructions and Additional Information
Emergency Contact: Paragon Environmental Construction, Inc. @ 315-699-0840

GENERATOR

16. GENERATOR'S CERTIFICATION: I hereby certify that the contents of this shipment are fully and accurately described and are in all respects in proper condition for transport. The materials described on this manifest are not subject to federal hazardous waste regulations.

Printed/Typed Name M. Le Clancy | Signature | Date Month 8 Day 21 Year 2020

TRANSPORTER

17. Transporter 1 Acknowledgement of Receipt of Materials

Printed/Typed Name | Signature | Date Month Day Year

18. Transporter 2 Acknowledgement of Receipt of Materials

Printed/Typed Name TIM PECK | Signature | Date Month 8 Day 24 Year 20

FACILITY

19. Discrepancy Indication Space

20. Facility Owner or Operator: Certification of receipt of the waste materials covered by this manifest, except as noted in item 19.

Printed/Typed Name | Signature | Date Month 8 Day 24 Year 20

CF14 © 2002 LABELMASTER® (800) 621-5808 www.labelmaster.com

PRINTED ON RECYCLED PAPER USING SOYBEAN INK SOY INK

Seneca Meadows Landfill,
1786 Salcman Road
Waterloo, NY 13165

INBOUND CHARGE

000410 PARAGON ENVIRONMENTAL
5664 MUD HILL RD
BEWRERTON NY 13029

SITE	TICKET	GRID	WEIGHMASTER
01	00494616	WE	KRISTY

DATE IN	DATE OUT	TIME IN	TIME OUT	VEHICLE	ROLL OFF
08/24/20	08/24/20	10:28	10:45	PAR681	

REFERENCE	ORIGIN
20-077	ONONDAGA

Scale 1 Gross Wt. 74520 LB
Scale 3 Tare Wt. 29080 LB TRUCK EXPIRES / /
Net Weight 45440 LB LIC# CONTAINER

QTY.	UNIT	DESCRIPTION	RATE	EXTENSION	FEE	TOTAL
22.72	TON	CONTAMINAT SOIL				
1.00		DEC-ENV FEE				

Operating Hours Mon-Fri 6:00am-4:00pm. Sat 6:00am-11:30am.
This is to certify that this load does not contain any hazardous materials, medical waste or liquids of any type.
MANIFEST: 20-0107 66

HAULER: 9999 VARIOUS HAULERS
ROUTE: 1-NONE

NET AMOUNT
TENDERED
CHANGE
CHECK NO.

WW6TI TO REORDER CONTACT CAROLINA SOFTWARE (910) 799-6767

SIGNATURE _____

66

NON-HAZARDOUS WASTE MANIFEST

Please print or type (Form designed for use on elite (12 pitch) typewriter)

NON-HAZARDOUS WASTE

NON-HAZARDOUS WASTE MANIFEST

1. Generator's US EPA ID No. N/A

Manifest Document No. 20-0107

2. Page 1 of 1

3. Generator's Name and Mailing Address
Ranalli/Taylor St. LLC
PO Box 678
Liverpool NY 13088

140 Cortland Ave
Syracuse NY

4. Generator's Phone ( )

5. Transporter 1 Company Name
Paragon Environmental Construction, Inc.

6. US EPA ID Number
NYR 000119289

A. State Transporter's ID 7A-516

B. Transporter 1 Phone (315) 699-0840

7. Transporter 2 Company Name

8. US EPA ID Number

C. State Transporter's ID

D. Transporter 2 Phone

9. Designated Facility Name and Site Address
Seneca Meadows Inc.
1786 Salcman Road
Waterloo NY 13165

10. US EPA ID Number

E. State Facility's ID

F. Facility's Phone (315) 539-5624

11. WASTE DESCRIPTION	Containers No.	Containers Type	13. Total Quantity	14. Unit Wt./Vol.
a. Non-DOT; Non-RCRA Regulated Material		DT	CST20	T
b.			22.72	
c.				
d.				

G. Additional Descriptions for Materials Listed Above
A). Impacted Soils Approval # 20-077

H. Handling Codes for Wastes Listed Above
A). L

15. Special Handling Instructions and Additional Information
Emergency Contact: Paragon Environmental Construction, Inc. @ 315-699-0840

GENERATOR

16. GENERATOR'S CERTIFICATION: I hereby certify that the contents of this shipment are fully and accurately described and are in all respects in proper condition for transport. The materials described on this manifest are not subject to federal hazardous waste regulations.

Printed/Typed Name: Mike Clancy
Signature:
Date: Month 8 Day 21 Year 2020

TRANSPORTER

17. Transporter 1 Acknowledgement of Receipt of Materials
Printed/Typed Name: Brian C Fox
Signature: BCF
Date: Month 8 Day 24 Year 20

18. Transporter 2 Acknowledgement of Receipt of Materials
Printed/Typed Name
Signature
Date: Month Day Year

FACILITY

19. Discrepancy Indication Space

20. Facility Owner or Operator: Certification of receipt of the waste materials covered by this manifest, except as noted in item 19.
Printed/Typed Name
Signature
Date: Month 08 Day 24 Year 20

CF14 © 2002 LABELMASTER® (800) 621-5808 www.labelmaster.com
PRINTED ON RECYCLED PAPER USING SOYBEAN INK SOY INK

20107 DB 68

Seneca Meadows Landfill
1786 Salcman Road
Waterloo, NY 13165

INBOUND CHARGE

000410 PARAGON ENVIRONMENTAL
5664 MUD HILL RD
BEWRERTON NY 13029

SITE	TICKET	GRID	WEIGHMASTER
01	00494624	WE	KRISTY

DATE IN	DATE OUT	TIME IN	TIME OUT	VEHICLE	ROLL OFF
08/24/20	08/24/20	10:36	10:59	PAR600	

REFERENCE	ORIGIN
20-077	ONONDAGA

Scale 1 Gross Wt. 79040 LB
Scale 3 Tare Wt. 31120 LB TRUCK EXPIRES / /
Net Weight 47920 LB LIC# CONTAINER

QTY.	UNIT	DESCRIPTION	RATE	EXTENSION	FEE	TOTAL
23.96	TON	CONTAMINAT SOIL				
1.00		DEC-ENV FEE				

Operating Hours Mon-Fri 6:00am-4:00pm. Sat 6:00am-11:30am.
This is to certify that this load does not contain any hazardous materials, medical waste or liquids of any type.
MANIFEST: 20-0107 68

HAULER: 9999 VARIOUS HAULERS
ROUTE: 1 NONE

NET AMOUNT
TENDERED
CHANGE
CHECK NO.

TO REORDER CONTACT CAROLINA SOFTWARE (910) 799-6767

SIGNATURE _____

68

NON-HAZARDOUS WASTE MANIFEST

Please print or type (Form designed for use on elite (12 pitch) typewriter)

NON-HAZARDOUS WASTE MANIFEST

1. Generator's US EPA ID No: N/A

Manifest Document No. 20-0107

2. Page 1 of 1

3. Generator's Name and Mailing Address
Ranalli/Taylor St. LLC
PO Box 678
Liverpool NY 13088

140 Cortland Ave
Syracuse NY

4. Generator's Phone ( )

5. Transporter 1 Company Name: Paragon Environmental Construction, Inc.

6. US EPA ID Number: NYR 000119289

A. State Transporter's ID: TA-516

B. Transporter 1 Phone: (315) 699-0840

7. Transporter 2 Company Name: (a)

8. US EPA ID Number

C. State Transporter's ID: 17-246

D. Transporter 2 Phone

9. Designated Facility Name and Site Address
Seneca Meadows Inc.
1786 Salcman Road
Waterloo NY 13165

10. US EPA ID Number

E. State Facility's ID

F. Facility's Phone: (315) 539-5624

11. WASTE DESCRIPTION	Containers No.	Containers Type	13. Total Quantity	14. Unit Wt./Vol.
a. Non-DOT; Non-RCRA Regulated Material		DT	20 23.96	T
b.				
c.				
d.				

G. Additional Descriptions for Materials Listed Above
A). Impacted Soils Approval # 20-077

H. Handling Codes for Wastes Listed Above
A). L

15. Special Handling Instructions and Additional Information
Emergency Contact: Paragon Environmental Construction, Inc. @ 315-699-0840

GENERATOR

16. **GENERATOR'S CERTIFICATION:** I hereby certify that the contents of this shipment are fully and accurately described and are in all respects in proper condition for transport. The materials described on this manifest are not subject to federal hazardous waste regulations.

Printed/Typed Name: Mike Clancy — Signature — Date: Month 8 Day 24 Year 2020

TRANSPORTER

17. Transporter 1 Acknowledgement of Receipt of Materials

Printed/Typed Name: D Blackway — Signature — Date: Month 8 Day 24 Year 20

18. Transporter 2 Acknowledgement of Receipt of Materials

Printed/Typed Name — Signature — Date: Month Day Year

FACILITY

19. Discrepancy Indication Space

20. Facility Owner or Operator: Certification of receipt of the waste materials covered by this manifest, except as noted in item 19.

Printed/Typed Name — Signature — Date: Month 08 Day 24 Year

NON-HAZARDOUS WASTE

CF14 © 2002 LABELMASTER® (800) 621-5808 www.labelmaster.com

PRINTED ON RECYCLED PAPER USING SOY INK

Seneca Meadows Landfill
1786 Salcman Road
Waterloo, NY 13165

INBOUND CHARGE

000410 PARAGON ENVIRONMENTAL
5664 MUD HILL RD
BEWRERTON NY 13029

SITE	TICKET	GRID	WEIGHMASTER
01	00494625	WE	KRISTY

DATE IN	DATE OUT	TIME IN	TIME OUT	VEHICLE	ROLL OFF
08/24/20	08/24/20	10:37	11:00	GYP340	

REFERENCE	ORIGIN
20-077	ONONDAGA

Scale 1 Gross Wt. 68080 LB
Scale 3 Tare Wt. 28660 LB TRUCK EXPIRES / /
Net Weight 39420 LB LIC# CONTAINER

QTY.	UNIT	DESCRIPTION	RATE	EXTENSION	FEE	TOTAL
19.71	TON	CONTAMINAT SOIL				
1.00		DEC-ENV FEE				

Operating Hours Mon-Fri 6:00am-4:00pm. Sat 6:00am-11:30am.
This is to certify that this load does not contain any hazardous materials, medical waste or liquids of any type.
MANIFEST: 20-0107 67

HAULER: 9999 VARIOUS HAULERS
ROUTE: 1 NONE

NET AMOUNT
TENDERED
CHANGE
CHECK NO.

WW6T1 TO REORDER CONTACT CAROLINA SOFTWARE (910) 799-6767

SIGNATURE _____

NON-HAZARDOUS WASTE MANIFEST

00494625 67

Please print or type (Form designed for use on elite (12 pitch) typewriter)

NON-HAZARDOUS WASTE

NON-HAZARDOUS WASTE MANIFEST

1. Generator's US EPA ID No. N/A

Manifest Document No. 20-0107

2. Page 1 of 1

3. Generator's Name and Mailing Address
Ranalli/Taylor St. LLC
PO Box 678
Liverpool NY 13088

140 Cortland Ave
Syracuse NY

4. Generator's Phone ( )

5. Transporter 1 Company Name
Paragon Environmental Construction, Inc.

6. US EPA ID Number
NYR 000119289

A. State Transporter's ID 7A-518

B. Transporter 1 Phone (315) 699-0840

7. Transporter 2 Company Name
Gypsum 340

8. US EPA ID Number

C. State Transporter's ID

D. Transporter 2 Phone

9. Designated Facility Name and Site Address
Seneca Meadows Inc.
1786 Salcman Road
Waterloo NY 13165

10. US EPA ID Number

E. State Facility's ID

F. Facility's Phone (315) 539-5624

11. WASTE DESCRIPTION	Containers No.	Containers Type	13. Total Quantity	14. Unit Wt./Vol.
a. Non-DOT; Non-RCRA Regulated Material		DT	19.71	T
b.				
c.				
d.				

G. Additional Descriptions for Materials Listed Above
A). Impacted Soils Approval # 20-077

H. Handling Codes for Wastes Listed Above
A). L

15. Special Handling Instructions and Additional Information
Emergency Contact: Paragon Environmental Construction, Inc. @ 315-699-0840

GENERATOR

16. GENERATOR'S CERTIFICATION: I hereby certify that the contents of this shipment are fully and accurately described and are in all respects in proper condition for transport. The materials described on this manifest are not subject to federal hazardous waste regulations.

Printed/Typed Name Mike Clancy | Signature | Date Month 8 Day 21 Year 2020

TRANSPORTER

17. Transporter 1 Acknowledgement of Receipt of Materials

Printed/Typed Name Ron Soto | Signature | Date Month 8 Day 24 Year 20

18. Transporter 2 Acknowledgement of Receipt of Materials

Printed/Typed Name | Signature | Date Month Day Year

FACILITY

19. Discrepancy Indication Space

20. Facility Owner or Operator: Certification of receipt of the waste materials covered by this manifest, except as noted in item 19.

Printed/Typed Name | Signature | Date Month 8 Day 24 Year 20

CF14 © 2002 LABELMASTER® (800) 621-5808 www.labelmaster.com

PRINTED ON RECYCLED PAPER USING SOY INK

Seneca Meadows Landfill
1786 Salcman Road
Waterloo, NY 13165

INBOUND CHARGE

000410 PARAGON ENVIRONMENTAL
5664 MUD HILL RD
BEWRERTON NY 13029

SITE	TICKET	GRID	WEIGHMASTER
01	00494636	WE	KRISTY

#69

DATE IN	DATE OUT	TIME IN	TIME OUT	VEHICLE	ROLL OFF
08/24/20	08/24/20	10:48	11:09	PAR616	

REFERENCE	ORIGIN
20-077	ONONDAGA

Scale 1 Gross Wt. 79500 LB
Scale 3 Tare Wt. 31220 LB TRUCK EXPIRES / /
Net Weight 48280 LB LIC# CONTAINER

QTY.	UNIT	DESCRIPTION	RATE	EXTENSION	FEE	TOTAL
24.14	TON	CONTAMINAT SOIL				
1.00		DEC-ENV FEE				

Operating Hours Mon-Fri 6:00am-4:00pm. Sat 6:00am-11:30am.
This is to certify that this load does not contain any hazardous materials, medical waste or liquids of any type.

MANIFEST: 20-0107 69

HAULER: 9999 VARIOUS HAULERS

ROUTE: 1 -NONE

NET AMOUNT
TENDERED
CHANGE
CHECK NO.

Jim Ayotte

SIGNATURE _____

WW6TI TO REORDER CONTACT CAROLINA SOFTWARE (910) 799-6767

69

NON-HAZARDOUS WASTE MANIFEST

Please print or type (Form designed for use on elite (12 pitch) typewriter)

NON-HAZARDOUS WASTE

NON-HAZARDOUS WASTE MANIFEST

1. Generator's US EPA ID No. N/A

Manifest Document No. 20-0107

2. Page 1 of 1

3. Generator's Name and Mailing Address
Ranalli/Taylor St. LLC
PO Box 678
Liverpool NY 13088

140 Cortland Ave
Syracuse NY

4. Generator's Phone ( )

5. Transporter 1 Company Name
Paragon Environmental Construction, Inc.

6. US EPA ID Number
NYR 000119289

A. State Transporter's ID 7A-516

B. Transporter 1 Phone (315) 699-0840

7. Transporter 2 Company Name
616

8. US EPA ID Number

C. State Transporter's ID 55230 MM

D. Transporter 2 Phone

9. Designated Facility Name and Site Address
Seneca Meadows Inc.
1786 Salcman Road
Waterloo NY 13165

10. US EPA ID Number

E. State Facility's ID

F. Facility's Phone (315) 539-5624

11. WASTE DESCRIPTION	Containers No.	Containers Type	13. Total Quantity	14. Unit Wt./Vol.
a. Non-DOT; Non-RCRA Regulated Material		DT	EST 20 24.14	T
b.				
c.				
d.				

G. Additional Descriptions for Materials Listed Above
A). Impacted Soils Approval # 20-077

H. Handling Codes for Wastes Listed Above
A). L

15. Special Handling Instructions and Additional Information
Emergency Contact: Paragon Environmental Construction, Inc. @ 315-699-0840

GENERATOR

16. GENERATOR'S CERTIFICATION: I hereby certify that the contents of this shipment are fully and accurately described and are in all respects in proper condition for transport. The materials described on this manifest are not subject to federal hazardous waste regulations.

Printed/Typed Name	Signature	Date (Month Day Year)
Mike Chancy		8 24 2020

TRANSPORTER

17. Transporter 1 Acknowledgement of Receipt of Materials

Printed/Typed Name	Signature	Date (Month Day Year)
Jim Ayotte		8 24 20

18. Transporter 2 Acknowledgement of Receipt of Materials

Printed/Typed Name	Signature	Date (Month Day Year)

FACILITY

19. Discrepancy Indication Space

20. Facility Owner or Operator: Certification of receipt of the waste materials covered by this manifest, except as noted in item 19.

Printed/Typed Name	Signature	Date (Month Day Year)
		8 24 20

CF14 © 2002 LABELMASTER® (800) 621-5808 www.labelmaster.com

PRINTED ON RECYCLED PAPER USING SOY INK

Seneca Meadows Landfill
1786 Salcman Road
Waterloo, NY 13165

INBOUND CHARGE

000410 PARAGON ENVIRONMENTAL
5664 MUD HILL RD
BEWRERTON NY 13029

SITE	TICKET	GRID	WEIGHMASTER
01	00494637	WE	KRISTY

DATE IN	DATE OUT	TIME IN	TIME OUT	VEHICLE	ROLL OFF
08/24/20	08/24/20	10:50	11:10	PAR630	

REFERENCE	ORIGIN
20-077	ONONDAGA

Scale 1 Gross Wt. 73960 LB
Scale 3 Tare Wt. 29020 LB TRUCK EXPIRES / /
Net Weight 44940 LB LIC# CONTAINER

QTY.	UNIT	DESCRIPTION	RATE	EXTENSION	FEE	TOTAL
22.47	TON	CONTAMINAT SOIL				
1.00		DEC-ENV FEE				

Operating Hours Mon-Fri 6:00am-4:00pm. Sat 6:00am-11:30am.
This is to certify that this load does not contain any hazardous materials, medical waste or liquids of any type.
MANIFEST: 20-0107 70

HAULER: 9999 VARIOUS HAULERS
ROUTE: 1 NONE

NET AMOUNT
TENDERED
CHANGE
CHECK NO.

WW6TI - TO REORDER CONTACT CAROLINA SOFTWARE (910) 799-6767

SIGNATURE _____

TK630 #494637 AK 70

NON-HAZARDOUS WASTE MANIFEST

Please print or type (Form designed for use on elite (12 pitch) typewriter)

NON-HAZARDOUS WASTE MANIFEST

1. Generator's US EPA ID No. N/A

Manifest Document No. 20-0107

2. Page 1 of 1

3. Generator's Name and Mailing Address
Ranalli/Taylor St. LLC
PO Box 678
Liverpool NY 13088

140 Cortland Ave
Syracuse NY

4. Generator's Phone ( )

5. Transporter 1 Company Name
Paragon Environmental Construction, Inc.

6. US EPA ID Number
NYR 000119289

A. State Transporter's ID 7A-518

B. Transporter 1 Phone (315) 699-0840

7. Transporter 2 Company Name

8. US EPA ID Number

C. State Transporter's ID 13533 NJ

D. Transporter 2 Phone

9. Designated Facility Name and Site Address
Seneca Meadows Inc.
1786 Salcman Road
Waterloo NY 13165

10. US EPA ID Number

E. State Facility's ID

F. Facility's Phone (315) 539-5624

11. WASTE DESCRIPTION	Containers No.	Containers Type	13. Total Quantity	14. Unit Wt./Vol.
a. Non-DOT; Non-RCRA Regulated Material		DT	20	T
b.			2247	
c.				
d.				

G. Additional Descriptions for Materials Listed Above
A). Impacted Soils Approval # 20-077

H. Handling Codes for Wastes Listed Above
A). L

15. Special Handling Instructions and Additional Information
Emergency Contact: Paragon Environmental Construction, Inc. @ 315-699-0840

GENERATOR

16. GENERATOR'S CERTIFICATION: I hereby certify that the contents of this shipment are fully and accurately described and are in all respects in proper condition for transport. The materials described on this manifest are not subject to federal hazardous waste regulations.

Printed/Typed Name: Mike Clancy
Signature:
Date: Month 8 Day 24 Year 2020

TRANSPORTER

17. Transporter 1 Acknowledgement of Receipt of Materials
Printed/Typed Name: P. Parlow
Signature:
Date: Month 8 Day 24 Year 20

18. Transporter 2 Acknowledgement of Receipt of Materials
Printed/Typed Name
Signature
Date: Month Day Year

FACILITY

19. Discrepancy Indication Space

20. Facility Owner or Operator: Certification of receipt of the waste materials covered by this manifest, except as noted in item 19.
Printed/Typed Name
Signature:
Date: Month 08 Day 24 Year 20

NON-HAZARDOUS WASTE

CF14 © 2002 LABELMASTER® (800) 621-5808 www.labelmaster.com
PRINTED ON RECYCLED PAPER USING SOY INK

266107 TRUCK

Seneca Meadows Landfill T.P. 6980
1786 Salcman Road
Waterloo, NY 13165

INBOUND CHARGE

000410 PARAGON ENVIRONMENTAL
5664 MUD HILL RD
BEWRERTON NY 13029

SITE	TICKET	GRID	WEIGHMASTER
01	00494788	WE	KRISTY

DATE IN	DATE OUT	TIME IN	TIME OUT	VEHICLE	ROLL OFF
08/24/20	08/24/20	13:02	13:24	PAR680	

REFERENCE	ORIGIN
20-077	ONONDAGA

Scale 1 Gross Wt. 70860 LB
Scale 3 Tare Wt. 29200 LB TRUCK EXPIRES / /
Net Weight 41660 LB LIC# CONTAINER

QTY.	UNIT	DESCRIPTION	RATE	EXTENSION	FEE	TOTAL
20.83	TON	CONTAMINAT SOIL				
1.00		DEC-ENV FEE				

Operating Hours Mon-Fri 6:00am-4:00pm. Sat 6:00am-11:30am.
This is to certify that this load does not contain any hazardous materials, medical waste or liquids of any type.
MANIFEST: 20-0107 71

HAULER: 9999 VARIOUS HAULERS
ROUTE: 1 -NONE

NET AMOUNT
TENDERED
CHANGE
CHECK NO.

WW6T1 TO REORDER CONTACT CAROLINA SOFTWARE (910) 799-6767

SIGNATURE _____

NON-HAZARDOUS WASTE MANIFEST

71

Please print or type (Form designed for use on elite (12 pitch) typewriter)

NON-HAZARDOUS WASTE MANIFEST

1. Generator's US EPA ID No.: N/A

Manifest Document No.: 20-0107

2. Page 1 of 1

3. Generator's Name and Mailing Address: Ranalli/Taylor St. LLC, PO Box 678, Liverpool NY 13088

4. Generator's Phone ( )

140 Cortland Ave

Syracuse NY

5. Transporter 1 Company Name: Paragon Environmental Construction, Inc.

6. US EPA ID Number: NYR 000119289

A. State Transporter's ID: 7A-516

B. Transporter 1 Phone: (315) 699-0840

7. Transporter 2 Company Name

8. US EPA ID Number: 6080

C. State Transporter's ID: 19360-NA

D. Transporter 2 Phone

9. Designated Facility Name and Site Address: Seneca Meadows Inc., 1786 Salcman Road, Waterloo NY 13165

10. US EPA ID Number

E. State Facility's ID

F. Facility's Phone: (315) 539-5624

11. WASTE DESCRIPTION	Containers No.	Containers Type	13. Total Quantity	14. Unit Wt./Vol.
a. Non-DOT; Non-RCRA Regulated Material		DT	EST 20	T
b.				
c.				
d.				

G. Additional Descriptions for Materials Listed Above: A). Impacted Soils Approval # 20-077

H. Handling Codes for Wastes Listed Above: A). L

15. Special Handling Instructions and Additional Information: Emergency Contact: Paragon Environmental Construction, Inc. @ 315-699-0840

GENERATOR

16. GENERATOR'S CERTIFICATION: I hereby certify that the contents of this shipment are fully and accurately described and are in all respects in proper condition for transport. The materials described on this manifest are not subject to federal hazardous waste regulations.

Printed/Typed Name: Mike Clancy — Signature — Date: Month 8 Day 24 Year 2020

TRANSPORTER

17. Transporter 1 Acknowledgement of Receipt of Materials

Printed/Typed Name — Signature — Date: Month Day Year

18. Transporter 2 Acknowledgement of Receipt of Materials

Printed/Typed Name: TIM ROCK — Signature — Date: Month 8 Day 24 Year 20

FACILITY

19. Discrepancy Indication Space

20. Facility Owner or Operator: Certification of receipt of the waste materials covered by this manifest, except as noted in item 19.

Printed/Typed Name — Signature — Date: Month Day Year

NON-HAZARDOUS WASTE

CF14 © 2002 LABELMASTER® (800) 621-5808 www.labelmaster.com

PRINTED ON RECYCLED PAPER USING SOYBEAN INK — PRINTED WITH SOY INK

Seneca Meadows Landfill
1786 Salcman Road
Waterloo, NY 13165

INBOUND CHARGE

000410 PARAGON ENVIRONMENTAL
5664 MUD HILL RD
BEWRERTON NY 13029

SITE	TICKET	GRID	WEIGHMASTER
01	00494791	WE	KRISTY

DATE IN	DATE OUT	TIME IN	TIME OUT	VEHICLE	ROLL OFF
08/24/20	08/24/20	13:03	13:26	PAR681	

REFERENCE	ORIGIN
20-077	ONONDAGA

Scale 1 Gross Wt. 70920 LB
Scale 3 Tare Wt. 28700 LB TRUCK EXPIRES / /
Net Weight 42220 LB LIC# CONTAINER

QTY.	UNIT	DESCRIPTION	RATE	EXTENSION	FEE	TOTAL
21.11	TON	CONTAMINAT SOIL				
1.00		DEC-ENV FEE				

Operating Hours Mon-Fri 6:00am-4:00pm. Sat 6:00am-11:30am.
This is to certify that this load does not contain any hazardous materials, medical waste or liquids of any type.
MANIFEST: 20-0107 72

HAULER: 9999 VARIOUS HAULERS
ROUTE: 1 MOVE

NET AMOUNT
TENDERED
CHANGE
CHECK NO.

WW6T1 TO REORDER CONTACT CAROLINA SOFTWARE (910) 799-6767

SIGNATURE _____

72

NON-HAZARDOUS WASTE MANIFEST

Please print or type (Form designed for use on elite (12 pitch) typewriter)

NON-HAZARDOUS WASTE MANIFEST

1. Generator's US EPA ID No. N/A

Manifest Document No. 20-0107

2. Page 1 of 1

3. Generator's Name and Mailing Address
Ranalli/Taylor St. LLC
PO Box 678
Liverpool NY 13088

140 Cortland Ave
Syracuse NY

4. Generator's Phone ( )

5. Transporter 1 Company Name
Paragon Environmental Construction, Inc.

6. US EPA ID Number
NYR 000119289

A. State Transporter's ID 7A-516

B. Transporter 1 Phone (315) 699-0840

7. Transporter 2 Company Name

8. US EPA ID Number

C. State Transporter's ID

D. Transporter 2 Phone

9. Designated Facility Name and Site Address
Seneca Meadows Inc.
1786 Salcman Road
Waterloo NY 13165

10. US EPA ID Number

E. State Facility's ID

F. Facility's Phone (315) 539-5624

11. WASTE DESCRIPTION	Containers No.	Containers Type	13. Total Quantity	14. Unit Wt./Vol.
a. Non-DOT; Non-RCRA Regulated Material		DT	EST 20	T
b.			21.11	
c.				
d.				

G. Additional Descriptions for Materials Listed Above
A). Impacted Soils Approval # 20-077

H. Handling Codes for Wastes Listed Above
A). L

15. Special Handling Instructions and Additional Information
Emergency Contact: Paragon Environmental Construction, Inc. @ 315-699-0840

GENERATOR

16. GENERATOR'S CERTIFICATION: I hereby certify that the contents of this shipment are fully and accurately described and are in all respects in proper condition for transport. The materials described on this manifest are not subject to federal hazardous waste regulations.

Printed/Typed Name: Mike Chaney Signature: [signature] Date: Month 8 Day 24 Year 2020

TRANSPORTER

17. Transporter 1 Acknowledgement of Receipt of Materials

Printed/Typed Name: BCF Signature: [signature] Date: Month 8 Day 24 Year 20

18. Transporter 2 Acknowledgement of Receipt of Materials

Printed/Typed Name Signature Date: Month Day Year

FACILITY

19. Discrepancy Indication Space

20. Facility Owner or Operator: Certification of receipt of the waste materials covered by this manifest, except as noted in item 19:

Printed/Typed Name Signature [signature] Date: Month Day Year 8/24/20

NON-HAZARDOUS WASTE

CF14 © 2002 LABELMASTER® (800) 621-5808 www.labelmaster.com
PRINTED ON RECYCLED PAPER USING SOYBEAN INK
PRINTED WITH SOY INK

200107 0873
600

Seneca Meadows Landfill
1786 Salcman Road
Waterloo, NY 13165

INBOUND CHARGE

000410 PARAGON ENVIRONMENTAL
5664 MUD HILL RD
BEWRERTON NY 13029

SITE	TICKET	GRID	WEIGHMASTER
01	00494793	WE	KRISTY

DATE IN	DATE OUT	TIME IN	TIME OUT	VEHICLE	ROLL OFF
08/24/20	08/24/20	13:04	13:28	PAR600	

REFERENCE	ORIGIN
20-077	ONONDAGA

Scale 1 Gross Wt. 73920 LB
Scale 3 Tare Wt. 31440 LB TRUCK EXPIRES / /
Net Weight 42480 LB LIC# CONTAINER

QTY.	UNIT	DESCRIPTION	RATE	EXTENSION	FEE	TOTAL
21.24	TON	CONTAMINAT SOIL				
1.00		DEC-ENV FEE				

Operating Hours Mon-Fri 6:00am-4:00pm. Sat 6:00am-11:30am.
This is to certify that this load does not contain any hazardous materials, medical waste or liquids of any type.
MANIFEST: 20-0107 73

HAULER: 9999 VARIOUS HAULERS
1-NONE

NET AMOUNT
TENDERED
CHANGE
CHECK NO.

SIGNATURE

73

NON-HAZARDOUS WASTE MANIFEST

Please print or type. (Form designed for use on elite (12 pitch) typewriter)

NON-HAZARDOUS WASTE MANIFEST

1. Generator's US EPA ID No. N/A

Manifest Document No. 20-0107

2. Page 1 of 1

3. Generator's Name and Mailing Address
Ranalli/Taylor St. LLC
PO Box 678
Liverpool NY 13088

140 Cortland Ave
Syracuse NY

4. Generator's Phone ( )

5. Transporter 1 Company Name
Paragon Environmental Construction, Inc.

6. US EPA ID Number
NYR 000119289

A. State Transporter's ID 7A-516
B. Transporter 1 Phone (315) 699-0840
C. State Transporter's ID 17246MB

7. Transporter 2 Company Name
600

8. US EPA ID Number

D. Transporter 2 Phone

9. Designated Facility Name and Site Address
Seneca Meadows Inc.
1786 Salcman Road
Waterloo NY 13165

10. US EPA ID Number

E. State Facility's ID

F. Facility's Phone (315) 539-5624

11. WASTE DESCRIPTION	Containers No.	Containers Type	13. Total Quantity	14. Unit Wt./Vol.
a. Non-DOT; Non-RCRA Regulated Material		DT	Est 20 21.24	T
b.				
c.				
d.				

G. Additional Descriptions for Materials Listed Above
A). Impacted Soils Approval # 20-077

H. Handling Codes for Wastes Listed Above
A). L

15. Special Handling Instructions and Additional Information
Emergency Contact: Paragon Environmental Construction, Inc. @ 315-699-0840

GENERATOR

16. GENERATOR'S CERTIFICATION: I hereby certify that the contents of this shipment are fully and accurately described and are in all respects in proper condition for transport. The materials described on this manifest are not subject to federal hazardous waste regulations.

Printed/Typed Name	Signature	Date Month	Day	Year
Mike Clancy		8	24	2020

TRANSPORTER

17. Transporter 1 Acknowledgement of Receipt of Materials

Printed/Typed Name	Signature	Date Month	Day	Year
PBlackway		8	24	20

18. Transporter 2 Acknowledgement of Receipt of Materials

Printed/Typed Name	Signature	Date Month	Day	Year

FACILITY

19. Discrepancy Indication Space

20. Facility Owner or Operator: Certification of receipt of the waste materials covered by this manifest, except as noted in item 19.

Printed/Typed Name	Signature	Date Month	Day	Year

NON-HAZARDOUS WASTE

CF14 © 2002 LABEL MASTER® (800) 621-5808 www.labelmaster.com
PRINTED ON RECYCLED PAPER USING SOY INK

Seneca Meadows Landfill
1786 Salcman Road
Waterloo, NY 13165

INBOUND CHARGE

000410 PARAGON ENVIRONMENTAL
5664 MUD HILL RD
BEWRERTON NY 13029

SITE	TICKET	GRID	WEIGHMASTER
01	00494800	WE	KRISTY

DATE IN	DATE OUT	TIME IN	TIME OUT	VEHICLE	ROLL OFF
08/24/20	08/24/20	13:09	13:29	GYP340	

REFERENCE	ORIGIN
20-077	ONONDAGA

Scale 1 Gross Wt. 75780 LB
Scale 3 Tare Wt. 28540 LB TRUCK EXPIRES / /
Net Weight 47240 LB LIC# CONTAINER

QTY.	UNIT	DESCRIPTION	RATE	EXTENSION	FEE	TOTAL
23.62	TON	CONTAMINAT SOIL				
1.00		DEC-ENV FEE				

Operating Hours Mon-Fri 6:00am-4:00pm. Sat 6:00am-11:30am.
This is to certify that this load does not contain any hazardous materials, medical waste or liquids of any type.
MANIFEST: 20-0107 74

HAULER: 9999 VARIOUS HAULERS
ROUTE: 1-NONE

NET AMOUNT
TENDERED
CHANGE
CHECK NO.

WW6TI TO REORDER CONTACT CAROLINA SOFTWARE (910) 799-6767

SIGNATURE _____

00494802 74

NON-HAZARDOUS WASTE MANIFEST

Please print or type (Form designed for use on elite (12 pitch) typewriter)

NON-HAZARDOUS WASTE

NON-HAZARDOUS WASTE MANIFEST

1. Generator's US EPA ID No. N/A

Manifest Document No. 20-0107

2. Page 1 of 1

GENERATOR

3. Generator's Name and Mailing Address
RanallTaylor St. LLC
PO Box 678
Liverpool NY 13088

140 Cortland Ave
Syracuse NY

4. Generator's Phone ( )

5. Transporter 1 Company Name
Paragon Environmental Construction, Inc.

6. US EPA ID Number
NYR 000119289

A. State Transporter's ID 7A-516

B. Transporter 1 Phone (315) 699-0840

7. Transporter 2 Company Name
Gypsum 340

8. US EPA ID Number

C. State Transporter's ID

D. Transporter 2 Phone

9. Designated Facility Name and Site Address
Seneca Meadows Inc.
1786 Salcman Road
Waterloo NY 13165

10. US EPA ID Number

E. State Facility's ID

F. Facility's Phone (315) 539-5624

11. WASTE DESCRIPTION	Containers No.	Containers Type	13. Total Quantity	14. Unit Wt./Vol.
a. Non-DOT; Non-RCRA Regulated Material		DT	23.62	T
b.				
c.				
d.				

G. Additional Descriptions for Materials Listed Above
A). Impacted Soils Approval # 20-077

H. Handling Codes for Wastes Listed Above
A). L

15. Special Handling Instructions and Additional Information
Emergency Contact: Paragon Environmental Construction, Inc. @ 315-699-0840

16. **GENERATOR'S CERTIFICATION:** I hereby certify that the contents of this shipment are fully and accurately described and are in all respects in proper condition for transport. The materials described on this manifest are not subject to federal hazardous waste regulations.

Printed/Typed Name: Mike Clancy — Signature — Date: Month 8 Day 24 Year 2020

TRANSPORTER

17. Transporter 1 Acknowledgement of Receipt of Materials

Printed/Typed Name — Signature — Date: Month 8 Day 24 Year 20

18. Transporter 2 Acknowledgement of Receipt of Materials

Printed/Typed Name — Signature — Date: Month Day Year

FACILITY

19. Discrepancy Indication Space

20. Facility Owner or Operator: Certification of receipt of the waste materials covered by this manifest, except as noted in item 19.

Printed/Typed Name — Signature — Date: Month Day Year

CF14 © 2002 LABELMASTER® (800) 621-5808 www.labelmaster.com

Seneca Meadows Landfill
1786 Salcman Road
Waterloo, NY 13165

INBOUND CHARGE

000410 PARAGON ENVIRONMENTAL
5664 MUD HILL RD
BEWRERTON NY 13029

SITE	TICKET	GRID	WEIGHMASTER
01	00494817	WE	GABRIELLA M

#75

DATE IN	DATE OUT	TIME IN	TIME OUT	VEHICLE	ROLL OFF
08/24/20	08/24/20	13:26	13:44	PAR616	

REFERENCE	ORIGIN
20-077	ONONDAGA

Scale 1 Gross Wt. 77860 LB
Scale 3 Tare Wt. 30940 LB TRUCK EXPIRES / /
Net Weight 46920 LB LIC# CONTAINER

QTY.	UNIT	DESCRIPTION	RATE	EXTENSION	FEE	TOTAL
23.46	TON	CONTAMINAT SOIL				
1.00		DEC-ENV FEE				

Operating Hours Mon-Fri 6:00am-4:00pm. Sat 6:00am-11:30am.
This is to certify that this load does not contain any hazardous materials, medical waste or liquids of any type.
MANIFEST: 20-0107 75

HAULER: 9999 VARIOUS HAULERS
ROUTE: 1-NONE

NET AMOUNT
TENDERED
CHANGE
CHECK NO.

Jim Arotte

SIGNATURE

WW6TI TO REORDER CONTACT CAROLINA SOFTWARE (910) 799-6767

NON-HAZARDOUS WASTE MANIFEST

75

Please print or type (Form designed for use on elite (12 pitch) typewriter)

NON-HAZARDOUS WASTE MANIFEST

1. Generator's US EPA ID No. N/A

Manifest Document No. 20-0107

2. Page 1 of 1

3. Generator's Name and Mailing Address
Ranalli/Taylor St. LLC
PO Box 678
Liverpool NY 13088

140 Cortland Ave
Syracuse NY

4. Generator's Phone ( )

5. Transporter 1 Company Name
Paragon Environmental Construction, Inc.

6. US EPA ID Number
NYR 000119289

A. State Transporter's ID 7A-516

B. Transporter 1 Phone (315) 699-0840

7. Transporter 2 Company Name
616

8. US EPA ID Number

C. State Transporter's ID 55230 MM

D. Transporter 2 Phone

9. Designated Facility Name and Site Address
Seneca Meadows Inc.
1786 Salcman Road
Waterloo NY 13165

10. US EPA ID Number

E. State Facility's ID

F. Facility's Phone (315) 539-5624

11. WASTE DESCRIPTION	Containers No.	Containers Type	13. Total Quantity	14. Unit Wt./Vol.
a. Non-DOT; Non-RCRA Regulated Material		DT	EST 20 23.46	T
b.				
c.				
d.				

G. Additional Descriptions for Materials Listed Above
A). Impacted Soils Approval # 20-077

H. Handling Codes for Wastes Listed Above
A). L

15. Special Handling Instructions and Additional Information
Emergency Contact: Paragon Environmental Construction, Inc. @ 315-699-0840

GENERATOR

16. GENERATOR'S CERTIFICATION: I hereby certify that the contents of this shipment are fully and accurately described and are in all respects in proper condition for transport. The materials described on this manifest are not subject to federal hazardous waste regulations.

Printed/Typed Name	Signature	Date Month	Day	Year
Mike Clancy		8	24	2020

TRANSPORTER

17. Transporter 1 Acknowledgement of Receipt of Materials

Printed/Typed Name	Signature	Date Month	Day	Year
Jim Ayotte				

18. Transporter 2 Acknowledgement of Receipt of Materials

Printed/Typed Name	Signature	Date Month	Day	Year

FACILITY

19. Discrepancy Indication Space

20. Facility Owner or Operator: Certification of receipt of the waste materials covered by this manifest, except as noted in item 19.

Printed/Typed Name	Signature	Date Month	Day	Year

NON-HAZARDOUS WASTE

CF14 © 2002 LABELMASTER® (800) 621-5808 www.labelmaster.com
PRINTED ON RECYCLED PAPER USING SOY BEAN INK SOY INK

Seneca Meadows Landfill
1786 Salcman Road
Waterloo, NY 13165

INBOUND CHARGE

000410 PARAGON ENVIRONMENTAL
5664 MUD HILL RD
BEWRERTON NY 13029

SITE	TICKET	GRID	WEIGHMASTER
01	00494824	WE	GABRIELLA M

DATE IN	DATE OUT	TIME IN	TIME OUT	VEHICLE	ROLL OFF
08/24/20	08/24/20	13:31	13:52	PAR630	

REFERENCE	ORIGIN
20-077	ONONDAGA

Scale 1 Gross Wt. 80480 LB
Scale 3 Tare Wt. 28620 LB TRUCK EXPIRES / /
Net Weight 51860 LB LIC# CONTAINER

QTY.	UNIT	DESCRIPTION	RATE	EXTENSION	FEE	TOTAL
25.93	TON	CONTAMINAT SOIL				
1.00		DEC-ENV FEE				

Operating Hours Mon-Fri 6:00am-4:00pm. Sat 6:00am-11:30am.
This is to certify that this load does not contain any hazardous materials, medical waste or liquids of any type.
MANIFEST: 20-0107 76

HAULER: 9999 VARIOUS HAULERS
ROUTE: 1-NONE

NET AMOUNT
TENDERED
CHANGE
CHECK NO.

WW6TI TO REORDER CONTACT CAROLINA SOFTWARE (910) 799-6767

SIGNATURE _____

TK 630 # 00 454824 OF

76

NON-HAZARDOUS WASTE MANIFEST

Please print or type (Form designed for use on elite (12 pitch) typewriter)

NON-HAZARDOUS WASTE MANIFEST

1. Generator's US EPA ID No. N/A

Manifest Document No. 20-0107

2. Page 1 of 1

3. Generator's Name and Mailing Address
Ranalli/Taylor St. LLC
PO Box 678
Liverpool NY 13088

140 Cortland Ave
Syracuse NY

4. Generator's Phone ( )

5. Transporter 1 Company Name
Paragon Environmental Construction, Inc.

6. US EPA ID Number
NYR 000119289

A. State Transporter's ID 7A-516
B. Transporter 1 Phone (315) 699-0840
C. State Transporter's ID 13523 MS

7. Transporter 2 Company Name

8. US EPA ID Number

D. Transporter 2 Phone

9. Designated Facility Name and Site Address
Seneca Meadows Inc.
1786 Salcman Road
Waterloo NY 13165

10. US EPA ID Number

E. State Facility's ID

F. Facility's Phone (315) 539-5624

11. WASTE DESCRIPTION	Containers No.	Containers Type	13. Total Quantity	14. Unit Wt./Vol.
a. Non-DOT; Non-RCRA Regulated Material		DT	25.93	T
b.				
c.				
d.				

G. Additional Descriptions for Materials Listed Above
A). Impacted Soils Approval # 20-077

H. Handling Codes for Wastes Listed Above
A). L

15. Special Handling Instructions and Additional Information
Emergency Contact: Paragon Environmental Construction, Inc. @ 315-699-0840

GENERATOR

16. GENERATOR'S CERTIFICATION: I hereby certify that the contents of this shipment are fully and accurately described and are in all respects in proper condition for transport. The materials described on this manifest are not subject to federal hazardous waste regulations.

Printed/Typed Name Mike Clancy | Signature | Date Month 8 Day 24 Year 2020

TRANSPORTER

17. Transporter 1 Acknowledgement of Receipt of Materials

Printed/Typed Name [illegible] | Signature | Date Month 8 Day 24 Year 2020

18. Transporter 2 Acknowledgement of Receipt of Materials

Printed/Typed Name | Signature | Date Month Day Year

FACILITY

19. Discrepancy Indication Space

20. Facility Owner or Operator: Certification of receipt of the waste materials covered by this manifest, except as noted in item 19.

Printed/Typed Name | Signature | Date Month Day Year

NON-HAZARDOUS WASTE

CF14 © 2002 LABELMASTER® (800) 621-5808 www.labelmaster.com
PRINTED ON RECYCLED PAPER PRINTED WITH SOY INK

200107 TRUCK 680
T.P.

Seneca Meadows Landfill
1786 Salcman Road
Waterloo, NY 13165

INBOUND CHARGE

000410 PARAGON ENVIRONMENTAL
5664 MUD HILL RD
BEWRERTON NY 13029

SITE	TICKET	GRID	WEIGHMASTER
01	00494970	WE	KRISTY 77

DATE IN	DATE OUT	TIME IN	TIME OUT	VEHICLE	ROLL OFF
08/25/20	08/25/20	07:22	07:48	PAR680	

REFERENCE	ORIGIN
20-077	ONONDAGA

Scale 1 Gross Wt. 69600 LB
Scale 3 Tare Wt. 29460 LB TRUCK EXPIRES / /
Net Weight 40140 LB LIC# CONTAINER

QTY	UNIT	DESCRIPTION	RATE	EXTENSION	FEE	TOTAL
20.07	TON	CONTAMINAT SOIL				
1.00		DEC-ENV FEE				

Operating Hours Mon-Fri 6:00am-4:00pm. Sat 6:00am-11:30am.
This is to certify that this load does not contain any hazardous materials, medical waste or liquids of any type.
MANIFEST: 20-0107 77

HAULER: 9999 VARIOUS HAULERS
ROUTE: 1-NONE

NET AMOUNT
TENDERED
CHANGE
CHECK NO.

WW6TI TO REORDER CONTACT CAROLINA SOFTWARE (910) 799-6767
SIGNATURE _____

NON-HAZARDOUS WASTE MANIFEST

776

Please print or type (Form designed for use on elite (12 pitch) typewriter)

NON-HAZARDOUS WASTE MANIFEST

1. Generator's US EPA ID No. N/A

Manifest Document No. 20-0107

2. Page 1 of 1

3. Generator's Name and Mailing Address
Ranalli/Taylor St. LLC
PO Box 678
Liverpool NY 13088

140 Cortland Ave
Syracuse NY

4. Generator's Phone ( )

5. Transporter 1 Company Name
Paragon Environmental Construction, Inc.

6. US EPA ID Number
NYR 000119289

A. State Transporter's ID 7A-516
B. Transporter 1 Phone (315) 699-0840
C. State Transporter's ID 19360-RIA

7. Transporter 2 Company Name

8. US EPA ID Number
680

D. Transporter 2 Phone

9. Designated Facility Name and Site Address
Seneca Meadows Inc.
1786 Salcman Road
Waterloo NY 13165

10. US EPA ID Number

E. State Facility's ID

F. Facility's Phone (315) 539-5624

11. WASTE DESCRIPTION	Containers No.	Containers Type	13. Total Quantity	14. Unit Wt./Vol.
a. Non-DOT; Non-RCRA Regulated Material		DT	EST 20	T
b.				
c.				
d.				

G. Additional Descriptions for Materials Listed Above
A). Impacted Soils Approval # 20-077

H. Handling Codes for Wastes Listed Above
A). L

15. Special Handling Instructions and Additional Information
Emergency Contact: Paragon Environmental Construction, Inc. @ 315-699-0840

GENERATOR

16. GENERATOR'S CERTIFICATION: I hereby certify that the contents of this shipment are fully and accurately described and are in all respects in proper condition for transport. The materials described on this manifest are not subject to federal hazardous waste regulations.

Printed/Typed Name: Mike Clancy
Signature:
Date: Month 8 Day 24 Year 2020

TRANSPORTER

17. Transporter 1 Acknowledgement of Receipt of Materials
Printed/Typed Name:
Signature:
Date: Month Day Year

18. Transporter 2 Acknowledgement of Receipt of Materials
Printed/Typed Name: FM Beck
Signature:
Date: Month 8 Day 25 Year 20

FACILITY

19. Discrepancy Indication Space

20. Facility Owner or Operator: Certification of receipt of the waste materials covered by this manifest, except as noted in item 19.
Printed/Typed Name:
Signature:
Date: Month Day Year 8 25 20

NON-HAZARDOUS WASTE

CF14 © 2002 LABELMASTER® (800) 621-5808 www.labelmaster.com
PRINTED ON RECYCLED PAPER USING SOYBEAN INK SOY INK

Seneca Meadows Landfill
1786 Salcman Road
Waterloo, NY 13165

INBOUND CHARGE

000410 PARAGON ENVIRONMENTAL
5664 MUD HILL RD
BEWRERTON NY 13029

78

SITE	TICKET	GRID	WEIGHMASTER
01	00494972	WE	KRISTY

DATE IN	DATE OUT	TIME IN	TIME OUT	VEHICLE	ROLL OFF
08/25/20	08/25/20	07:24	07:49	PAR630	

REFERENCE	ORIGIN
20-077	ONONDAGA

Scale 1 Gross Wt. 62060 LB
Scale 3 Tare Wt. 29320 LB TRUCK EXPIRES / /
Net Weight 32740 LB LIC# CONTAINER

QTY.	UNIT	DESCRIPTION	RATE	EXTENSION	FEE	TOTAL
16.37	TON	CONTAMINAT SOIL				
1.00		DEC-ENV FEE				

Operating Hours Mon-Fri 6:00am-4:00pm. Sat 6:00am-11:30am.
This is to certify that this load does not contain any hazardous materials, medical waste or liquids of any type.
MANIFEST: 20-0107 78

HAULER: 9999 VARIOUS HAULERS
ROUTE: 1 NONE

NET AMOUNT
TENDERED
CHANGE
CHECK NO.

WW6T1 TO REORDER CONTACT CAROLINA SOFTWARE (910) 799-6767

SIGNATURE _____

0049472 T-630 78

NON-HAZARDOUS WASTE MANIFEST

Please print or type (Form designed for use on elite (12 pitch) typewriter)

NON-HAZARDOUS WASTE MANIFEST

1. Generator's US EPA ID No. N/A

Manifest Document No. 20-0107

2. Page 1 of 1

3. Generator's Name and Mailing Address
Ranalli/Taylor St. LLC
PO Box 678
Liverpool NY 13088

140 Cortland Ave
Syracuse NY

4. Generator's Phone ( )

5. Transporter 1 Company Name
Paragon Environmental Construction, Inc.

6. US EPA ID Number
NYR 000119289

A. State Transporter's ID TA-516
B. Transporter 1 Phone (315) 699-0840
C. State Transporter's ID 13325048

7. Transporter 2 Company Name

8. US EPA ID Number

D. Transporter 2 Phone

9. Designated Facility Name and Site Address
Seneca Meadows Inc.
1786 Salcman Road
Waterloo NY 13165

10. US EPA ID Number

E. State Facility's ID

F. Facility's Phone (315) 539-5624

11. WASTE DESCRIPTION	Containers No.	Containers Type	13. Total Quantity	14. Unit Wt./Vol.
a. Non-DOT; Non-RCRA Regulated Material		DT	1820	T
b.			16.37	
c.				
d.				

G. Additional Descriptions for Materials Listed Above
A). Impacted Solls Approval # 20-077

H. Handling Codes for Wastes Listed Above
A). L

15. Special Handling Instructions and Additional Information
Emergency Contact: Paragon Environmental Construction, Inc. @ 315-699-0840

GENERATOR

16. **GENERATOR'S CERTIFICATION:** I hereby certify that the contents of this shipment are fully and accurately described and are in all respects in proper condition for transport. The materials described on this manifest are not subject to federal hazardous waste regulations.

Printed/Typed Name	Signature	Date (Month / Day / Year)
Mike Clancy		8 / 24 / 2020

TRANSPORTER

17. Transporter 1 Acknowledgement of Receipt of Materials

Printed/Typed Name	Signature	Date (Month / Day / Year)
D. Tomz		8 / 25 / 20

18. Transporter 2 Acknowledgement of Receipt of Materials

Printed/Typed Name	Signature	Date (Month / Day / Year)

FACILITY

19. Discrepancy Indication Space

20. Facility Owner or Operator: Certification of receipt of the waste materials covered by this manifest, except as noted in item 19.

Printed/Typed Name	Signature	Date (Month / Day / Year)

NON-HAZARDOUS WASTE

CF14 © 2002 LABELMASTER® (800) 621-5808 www.labelmaster.com
PRINTED ON RECYCLED PAPER USING SOY INK

Seneca Meadows Landfill
1786 Salcman Road
Waterloo, NY 13165

INBOUND CHARGE

000410 PARAGON ENVIRONMENTAL
5664 MUD HILL RD
BEWRERTON NY 13029

87

SITE	TICKET	GRID	WEIGHMASTER
01	00494978	WE	KRISTY

DATE IN	DATE OUT	TIME IN	TIME OUT	VEHICLE	ROLL OFF
08/25/20	08/25/20	07:30	07:50	PAR681	

REFERENCE	ORIGIN
20-077	ONONDAGA

Scale 1 Gross Wt. 70420 LB
Scale 3 Tare Wt. 29220 LB TRUCK EXPIRES / /
Net Weight 41200 LB LIC# CONTAINER

QTY.	UNIT	DESCRIPTION	RATE	EXTENSION	FEE	TOTAL
20.60	TON	CONTAMINAT SOIL				
1.00		DEC-ENV FEE				

Operating Hours Mon-Fri 6:00am-4:00pm. Sat 6:00am-11:30am.
This is to certify that this load does not contain any hazardous materials, medical waste or liquids of any type.
MANIFEST: 20-0107 87

HAULER: 9999 VARIOUS HAULERS
ROUTE: 1-NONE

NET AMOUNT
TENDERED
CHANGE
CHECK NO.

WW6TI TO REORDER CONTACT CAROLINA SOFTWARE (910) 799-6767

SIGNATURE _____

87

NON-HAZARDOUS WASTE MANIFEST

Please print or type (Form designed for use on elite (12 pitch) typewriter)

NON-HAZARDOUS WASTE MANIFEST

1. Generator's US EPA ID No. N/A

Manifest Document No. 20-0107

2. Page 1 of 1

3. Generator's Name and Mailing Address
Ranalli/Taylor St. LLC
PO Box 678
Liverpool NY 13088

4. Generator's Phone ( )

140 Cortland Ave

Syracuse NY

5. Transporter 1 Company Name
Paragon Environmental Construction, Inc.

6. US EPA ID Number
NYR 000119289

A. State Transporter's ID 7A-516

B. Transporter 1 Phone (315) 699-0840

7. Transporter 2 Company Name

8. US EPA ID Number

C. State Transporter's ID

D. Transporter 2 Phone

9. Designated Facility Name and Site Address
Seneca Meadows Inc.
1786 Salcman Road
Waterloo NY 13165

10. US EPA ID Number

E. State Facility's ID

F. Facility's Phone (315) 539-5624

11. WASTE DESCRIPTION	Containers No.	Containers Type	13. Total Quantity	14. Unit Wt/Vol.
a. Non-DOT; Non-RCRA Regulated Material		DT	EST 20	T
b.			20.80	
c.				
d.				

G. Additional Descriptions for Materials Listed Above
A). Impacted Solls Approval # 20-077

H. Handling Codes for Wastes Listed Above
A). L

15. Special Handling Instructions and Additional Information
Emergency Contact: Paragon Environmental Construction, Inc. @ 315-699-0840

GENERATOR

16. GENERATOR'S CERTIFICATION: I hereby certify that the contents of this shipment are fully and accurately described and are in all respects in proper condition for transport. The materials described on this manifest are not subject to federal hazardous waste regulations.

Printed/Typed Name: Mike Clancy | Signature | Date: Month 8 Day 24 Year 2020

TRANSPORTER

17. Transporter 1 Acknowledgement of Receipt of Materials

Printed/Typed Name: BCFar | Signature: BCR | Date: Month 8 Day 25 Year 20

18. Transporter 2 Acknowledgement of Receipt of Materials

Printed/Typed Name | Signature | Date: Month Day Year

FACILITY

19. Discrepancy Indication Space

20. Facility Owner or Operator: Certification of receipt of the waste materials covered by this manifest, except as noted in item 19.

Printed/Typed Name | Signature | Date: Month Day Year

NON-HAZARDOUS WASTE

CF14 © 2002 LABELMASTER® (800) 621-5808 www.labelmaster.com
PRINTED ON RECYCLED PAPER USING SOYBEAN INK. PRINTED WITH SOY INK

Seneca Meadows Landfill
1786 Salcman Road
Waterloo, NY 13165

INBOUND CHARGE

000410 PARAGON ENVIRONMENTAL
5664 MUD HILL RD
BEWRERTON NY 13029

SITE	TICKET	GRID	WEIGHMASTER
01	00494982	WE	KRISTY

DATE IN	DATE OUT	TIME IN	TIME OUT	VEHICLE	ROLL OFF
08/25/20	08/25/20	07:37	08:00	GYP340	

REFERENCE	ORIGIN
20-077	ONONDAGA

Scale 1 Gross Wt. 70340 LB
Scale 3 Tare Wt. 29120 LB TRUCK EXPIRES / /
Net Weight 41220 LB LIC# CONTAINER

QTY.	UNIT	DESCRIPTION	RATE	EXTENSION	FEE	TOTAL
20.61	TON	CONTAMINAT SOIL				
1.00		DEC-ENV FEE				

Operating Hours Mon-Fri 6:00am-4:00pm. Sat 6:00am-11:30am.
This is to certify that this load does not contain any hazardous materials, medical waste or liquids of any type.
MANIFEST: 20-0107 79

HAULER: 9999 VARIOUS HAULERS
ROUTE: 1 -NONE

NET AMOUNT
TENDERED
CHANGE
CHECK NO.

WW6T1 TO REORDER CONTACT CAROLINA SOFTWARE (910) 799-6767

SIGNATURE _____

86

NON-HAZARDOUS WASTE MANIFEST

Please print or type (Form designed for use on elite (12 pitch) typewriter)

NON-HAZARDOUS WASTE MANIFEST	1. Generator's US EPA ID No. N/A	Manifest Document No. 20-0107	2. Page 1 of 1

3. Generator's Name and Mailing Address Ranalli/Taylor St. LLC PO Box 678 Liverpool NY 13088		140 Cortland Ave Syracuse NY
4. Generator's Phone ( )		
5. Transporter 1 Company Name Paragon Environmental Construction, Inc.	6. US EPA ID Number NYR 000119289	A. State Transporter's ID 7A-516 B. Transporter 1 Phone (315) 699-0840
7. Transporter 2 Company Name	8. US EPA ID Number	C. State Transporter's ID D. Transporter 2 Phone
9. Designated Facility Name and Site Address Seneca Meadows Inc. 1786 Salcman Road Waterloo NY 13165	10. US EPA ID Number	E. State Facility's ID F. Facility's Phone (315) 539-5624

11. WASTE DESCRIPTION	Containers No.	Containers Type	13. Total Quantity	14. Unit Wt./Vol.
a. Non-DOT; Non-RCRA Regulated Material		DT	est 21	T
b.				
c.				
d.				

G. Additional Descriptions for Materials Listed Above	H. Handling Codes for Wastes Listed Above
A). Impacted Soils Approval # 20-077	A). L

15. Special Handling Instructions and Additional Information

Emergency Contact: Paragon Environmental Construction, Inc. @ 315-699-0840

16. GENERATOR'S CERTIFICATION: I hereby certify that the contents of this shipment are fully and accurately described and are in all respects in proper condition for transport. The materials described on this manifest are not subject to federal hazardous waste regulations.

Printed/Typed Name	Signature	Date Month	Day	Year
Mike Clancy	[signature]	8	24	2020

TRANSPORTER

17. Transporter 1 Acknowledgement of Receipt of Materials		Date		
Printed/Typed Name	Signature	Month	Day	Year
Jeremy Winslow	[signature]	8	25	20

18. Transporter 2 Acknowledgement of Receipt of Materials		Date		
Printed/Typed Name	Signature	Month	Day	Year

FACILITY

19. Discrepancy Indication Space

20. Facility Owner or Operator: Certification of receipt of the waste materials covered by this manifest, except as noted in item 19.

Printed/Typed Name	Signature	Date Month	Day	Year
	[signature]	08	25	20

NON-HAZARDOUS WASTE

GENERATOR

CF14 © 2002 LABELMASTER® (800) 621-5808 www.labelmaster.com

20107 DB 80
600

Seneca Meadows Landfill
1786 Salcman Road
Waterloo, NY 13165

INBOUND CHARGE

000410 PARAGON ENVIRONMENTAL
5664 MUD HILL RD
BEWRERTON NY 13029

SITE	TICKET	GRID	WEIGHMASTER
01	00495028	WE	KRISTY

DATE IN	DATE OUT	TIME IN	TIME OUT	VEHICLE	ROLL OFF
08/25/20	08/25/20	08:19	08:36	PAR600	

REFERENCE	ORIGIN
20-077	ONONDAGA

Scale 1 Gross Wt. 73360 LB
Scale 3 Tare Wt. 31000 LB TRUCK EXPIRES / /
Net Weight 42360 LB LIC# CONTAINER

QTY.	UNIT	DESCRIPTION	RATE	EXTENSION	FEE	TOTAL
21.18	TON	CONTAMINAT SOIL				
1.00		DEC-ENV FEE				

Operating Hours Mon-Fri 6:00am-4:00pm. Sat 6:00am-11:30am.
This is to certify that this load does not contain any hazardous materials, medical waste or liquids of any type.
MANIFEST: 20-0107 80

HAULER: 9999 VARIOUS HAULERS
ROUTE: 1 NONE

NET AMOUNT
TENDERED
CHANGE
CHECK NO.

WW6TI TO REORDER CONTACT CAROLINA SOFTWARE (910) 799-6767

SIGNATURE _____

NON-HAZARDOUS WASTE MANIFEST

80

Please print or type (Form designed for use on elite (12 pitch) typewriter)

NON-HAZARDOUS WASTE MANIFEST

1. Generator's US EPA ID No. N/A

Manifest Document No. 20-0107

2. Page 1 of 1

3. Generator's Name and Mailing Address
Ranalli/Taylor St. LLC
PO Box 678
Liverpool NY 13088

140 Cortland Ave
Syracuse NY

4. Generator's Phone ( )

5. Transporter 1 Company Name: Paragon Environmental Construction, Inc.

6. US EPA ID Number: NYR 000119289

A. State Transporter's ID: TA-516

B. Transporter 1 Phone: (315) 699-0840

7. Transporter 2 Company Name: 600

8. US EPA ID Number

C. State Transporter's ID: 17246MB

D. Transporter 2 Phone

9. Designated Facility Name and Site Address
Seneca Meadows Inc.
1786 Salcman Road
Waterloo NY 13165

10. US EPA ID Number

E. State Facility's ID

F. Facility's Phone: (315) 539-5624

11. WASTE DESCRIPTION	Containers No.	Containers Type	13. Total Quantity	14. Unit Wt./Vol.
a. Non-DOT; Non-RCRA Regulated Material		DT	21.18	T
b.				
c.				
d.				

G. Additional Descriptions for Materials Listed Above
A). Impacted Soils Approval # 20-077

H. Handling Codes for Wastes Listed Above
A). L

15. Special Handling Instructions and Additional Information
Emergency Contact: Paragon Environmental Construction, Inc. @ 315-699-0840

GENERATOR

16. GENERATOR'S CERTIFICATION: I hereby certify that the contents of this shipment are fully and accurately described and are in all respects in proper condition for transport. The materials described on this manifest are not subject to federal hazardous waste regulations.

Printed/Typed Name: Mike Clancy | Signature | Date: Month 8 Day 24 Year 2020

TRANSPORTER

17. Transporter 1 Acknowledgement of Receipt of Materials

Printed/Typed Name: J Bloakway | Signature | Date: Month 8 Day 24 Year 20

18. Transporter 2 Acknowledgement of Receipt of Materials

Printed/Typed Name | Signature | Date: Month Day Year

FACILITY

19. Discrepancy Indication Space

20. Facility Owner or Operator: Certification of receipt of the waste materials covered by this manifest, except as noted in item 19.

Printed/Typed Name | Signature | Date: Month 8 Day 28 Year 20

NON-HAZARDOUS WASTE

CF14 © 2002 LABELMASTER® (800) 621-5808 www.labelmaster.com
PRINTED ON RECYCLED PAPER USING SOYBEAN INK
PRINTED WITH SOY INK

Seneca Meadows Landfill
1786 Salcman Road
Waterloo, NY 13165

INBOUND CHARGE

000410 PARAGON ENVIRONMENTAL
5664 MUD HILL RD
BEWRERTON NY 13029

SITE	TICKET	GRID	WEIGHMASTER
01	00495029	WE	KRISTY

81

DATE IN	DATE OUT	TIME IN	TIME OUT	VEHICLE	ROLL OFF
08/25/20	08/25/20	08:21	08:38	PAR131	

REFERENCE	ORIGIN
20-077	ONONDAGA

Scale 1 Gross Wt. 72560 LB
Scale 3 Tare Wt. 27840 LB TRUCK EXPIRES / /
Net Weight 44720 LB LIC# CONTAINER

QTY.	UNIT	DESCRIPTION	RATE	EXTENSION	FEE	TOTAL
22.36	TON	CONTAMINAT SOIL				
1.00		DEC-ENV FEE				

Operating Hours Mon-Fri 6:00am-4:00pm. Sat 6:00am-11:30am.
This is to certify that this load does not contain any hazardous materials, medical waste or liquids of any type.
MANIFEST: 20-0107 81

HAULER: 9999 VARIOUS HAULERS
ROUTE: 1 NONE

131 #
Crowe
200107

1

NET AMOUNT
TENDERED
CHANGE
CHECK NO.

WW6T1 TO REORDER CONTACT CAROLINA SOFTWARE (910) 799-6767 SIGNATURE

NON-HAZARDOUS WASTE MANIFEST

13, # 81
1 #

Please print or type (Form designed for use on elite (12 pitch) typewriter)

NON-HAZARDOUS WASTE MANIFEST

1. Generator's US EPA ID No. N/A

Manifest Document No. 20-0107

2. Page 1 of 1

3. Generator's Name and Mailing Address
Ranalli/Taylor St. LLC
PO Box 678
Liverpool NY 13088

140 Cortland Ave
Syracuse NY

4. Generator's Phone ( )

5. Transporter 1 Company Name
Paragon Environmental Construction, Inc.

6. US EPA ID Number
NYR 000119289

A. State Transporter's ID 7A-516

B. Transporter 1 Phone (315) 699-0840

7. Transporter 2 Company Name

8. US EPA ID Number
84790-MH

C. State Transporter's ID

D. Transporter 2 Phone

9. Designated Facility Name and Site Address
Seneca Meadows Inc.
1786 Salcman Road
Waterloo NY 13165

10. US EPA ID Number

E. State Facility's ID

F. Facility's Phone (315) 539-5624

11. WASTE DESCRIPTION	Containers No.	Containers Type	13. Total Quantity	14. Unit Wt./Vol.
a. Non-DOT; Non-RCRA Regulated Material		DT		T
b.				
c.				
d.				

G. Additional Descriptions for Materials Listed Above
A). Impacted Soils Approval # 20-077

H. Handling Codes for Wastes Listed Above
A). L

15. Special Handling Instructions and Additional Information
Emergency Contact: Paragon Environmental Construction, Inc. @ 315-699-0840

GENERATOR

16. GENERATOR'S CERTIFICATION: I hereby certify that the contents of this shipment are fully and accurately described and are in all respects in proper condition for transport. The materials described on this manifest are not subject to federal hazardous waste regulations.

Printed/Typed Name: Mike Clancy — Signature — Date: Month 8 Day 24 Year 2020

TRANSPORTER

17. Transporter 1 Acknowledgement of Receipt of Materials

Printed/Typed Name: B.J. Crowl — Signature — Date: Month 8 Day 25 Year 20

18. Transporter 2 Acknowledgement of Receipt of Materials

Printed/Typed Name — Signature — Date: Month Day Year

FACILITY

19. Discrepancy Indication Space

20. Facility Owner or Operator: Certification of receipt of the waste materials covered by this manifest, except as noted in item 19.

Printed/Typed Name — Signature — Date: Month Day Year

NON-HAZARDOUS WASTE

CF14 © 2002 LABELMASTER® (800) 621-5808 www.labelmaster.com
PRINTED ON RECYCLED PAPER USING SOYBEAN INK SOY INK

Seneca Meadows Landfill
1786 Salcman Road
Waterloo, NY 13165

INBOUND CHARGE

000410 PARAGON ENVIRONMENTAL
5664 MUD HILL RD
BEWRERTON NY 13029

SITE	TICKET	GRID	WEIGHMASTER
01	00495103	WE	KRISTY

DATE IN	DATE OUT	TIME IN	TIME OUT	VEHICLE	ROLL OFF
08/25/20	08/25/20	09:25	09:41	PAR616	

REFERENCE	ORIGIN
20-077	ONONDAGA

Scale 1 Gross Wt. 79700 LB
Scale 3 Tare Wt. 31220 LB TRUCK EXPIRES / /
Net Weight 48480 LB LIC# CONTAINER

QTY.	UNIT	DESCRIPTION	RATE	EXTENSION	FEE	TOTAL
24.24	TON	CONTAMINAT SOIL				
1.00		DEC-ENV FEE				

Operating Hours Mon-Fri 6:00am-4:00pm. Sat 6:00am-11:30am.
This is to certify that this load does not contain any hazardous materials, medical waste or liquids of any type.

MANIFEST: 20-0107 82

HAULER: 9999 VARIOUS HAULERS

ROUTE: 1 ALONE

NET AMOUNT
TENDERED
CHANGE
CHECK NO.

WW6TI TO REORDER CONTACT CAROLINA SOFTWARE (910) 799-6767

SIGNATURE Jim Apotto

F2

NON-HAZARDOUS WASTE MANIFEST

Please print or type (Form designed for use on elite (12 pitch) typewriter)

NON-HAZARDOUS WASTE

GENERATOR

NON-HAZARDOUS WASTE MANIFEST	1. Generator's US EPA ID No. N/A	Manifest Document No. 20-0107	2. Page 1 of 1

3. Generator's Name and Mailing Address: Ranalli/Taylor St. LLC, PO Box 678, Liverpool NY 13088 — 140 Cortland Ave, Syracuse NY

4. Generator's Phone ( )

5. Transporter 1 Company Name	6. US EPA ID Number	A. State Transporter's ID 7A-516
Paragon Environmental Construction, Inc.	NYR 000119289	B. Transporter 1 Phone (315) 699-0840
7. Transporter 2 Company Name 616	8. US EPA ID Number	C. State Transporter's ID 55230 MM
		D. Transporter 2 Phone

9. Designated Facility Name and Site Address	10. US EPA ID Number	E. State Facility's ID
Seneca Meadows Inc. 1786 Salcman Road Waterloo NY 13165		F. Facility's Phone (315) 539-5624

11. WASTE DESCRIPTION	Containers No.	Containers Type	13. Total Quantity	14. Unit Wt./Vol.
a. Non-DOT; Non-RCRA Regulated Material		DT	EST 20 24.24	T
b.				
c.				
d.				

G. Additional Descriptions for Materials Listed Above: A). Impacted Soils Approval # 20-077

H. Handling Codes for Wastes Listed Above: A). L

15. Special Handling Instructions and Additional Information: Emergency Contact: Paragon Environmental Construction, Inc. @ 315-699-0840

16. **GENERATOR'S CERTIFICATION:** I hereby certify that the contents of this shipment are fully and accurately described and are in all respects in proper condition for transport. The materials described on this manifest are not subject to federal hazardous waste regulations.

Printed/Typed Name	Signature	Date: Month	Day	Year
Mike Clancy		8	24	2020

TRANSPORTER

17. Transporter 1 Acknowledgement of Receipt of Materials

Printed/Typed Name	Signature	Date: Month	Day	Year
Jim Ayotte		8	25	20

18. Transporter 2 Acknowledgement of Receipt of Materials

Printed/Typed Name	Signature	Date: Month	Day	Year

FACILITY

19. Discrepancy Indication Space

20. Facility Owner or Operator: Certification of receipt of the waste materials covered by this manifest, except as noted in item 19.

Printed/Typed Name	Signature	Date: Month	Day	Year

CF14 © 2002 LABELMASTER® (800) 621-5808 www.labelmaster.com

200107 TRUCK 1680 T.P.

Seneca Meadows Landfill
1786 Salcman Road
Waterloo, NY 13165

INBOUND CHARGE

000410 PARAGON ENVIRONMENTAL
5664 MUD HILL RD
BEWRERTON NY 13029

SITE	TICKET	GRID	WEIGHMASTER
01	00495148	WE	KRISTY

83

DATE IN	DATE OUT	TIME IN	TIME OUT	VEHICLE	ROLL OFF
08/25/20	08/25/20	10:02	10:19	PAR680	

REFERENCE	ORIGIN
20-077	ONONDAGA

Scale 1 Gross Wt. 73900 LB
Scale 3 Tare Wt. 29260 LB TRUCK EXPIRES / /
Net Weight 44640 LB LIC# CONTAINER

QTY.	UNIT	DESCRIPTION	RATE	EXTENSION	FEE	TOTAL
22.32	TON	CONTAMINAT SOIL				
1.00		DEC-ENV FEE				

Operating Hours Mon-Fri 6:00am-4:00pm. Sat 6:00am-11:30am.
This is to certify that this load does not contain any hazardous materials, medical waste or liquids of any type.
MANIFEST: 20-0107 83

HAULER: 9999 VARIOUS HAULERS
ROUTE: 1 NONE

NET AMOUNT
TENDERED
CHANGE
CHECK NO.

WW6T1 TO REORDER CONTACT CAROLINA SOFTWARE (910) 799-6767

SIGNATURE _____

£3

NON-HAZARDOUS WASTE MANIFEST

Please print or type (Form designed for use on elite (12 pitch) typewriter)

NON-HAZARDOUS WASTE MANIFEST

1. Generator's US EPA ID No. N/A

Manifest Document No. 20-0107

2. Page 1 of 1

3. Generator's Name and Mailing Address
Ranalli/Taylor St. LLC
PO Box 678
Liverpool NY 13088

140 Cortland Ave
Syracuse NY

4. Generator's Phone ( )

5. Transporter 1 Company Name
Paragon Environmental Construction, Inc.

6. US EPA ID Number
NYR 000119289

A. State Transporter's ID 7A-516
B. Transporter 1 Phone (315) 699-0840

7. Transporter 2 Company Name

8. US EPA ID Number
680

C. State Transporter's ID 19360-NA
D. Transporter 2 Phone

9. Designated Facility Name and Site Address
Seneca Meadows Inc.
1786 Salcman Road
Waterloo NY 13165

10. US EPA ID Number

E. State Facility's ID

F. Facility's Phone (315) 539-5624

11. WASTE DESCRIPTION	Containers No.	Containers Type	13. Total Quantity	14. Unit Wt./Vol.
a. Non-DOT; Non-RCRA Regulated Material		DT	EST 20	T
b.				
c.				
d.				

G. Additional Descriptions for Materials Listed Above
A). Impacted Soils Approval # 20-077

H. Handling Codes for Wastes Listed Above
A). L

15. Special Handling Instructions and Additional Information
Emergency Contact: Paragon Environmental Construction, Inc. @ 315-699-0840

GENERATOR

16. **GENERATOR'S CERTIFICATION:** I hereby certify that the contents of this shipment are fully and accurately described and are in all respects in proper condition for transport. The materials described on this manifest are not subject to federal hazardous waste regulations.

Printed/Typed Name Mike Clancy | Signature | Date Month 8 Day 24 Year 2020

TRANSPORTER

17. Transporter 1 Acknowledgement of Receipt of Materials

Printed/Typed Name | Signature | Date Month Day Year

18. Transporter 2 Acknowledgement of Receipt of Materials

Printed/Typed Name Tim Reek | Signature T Reek | Date Month 8 Day 25 Year 20

FACILITY

19. Discrepancy Indication Space

20. Facility Owner or Operator: Certification of receipt of the waste materials covered by this manifest, except as noted in item 19.

Printed/Typed Name | Signature | Date Month 08 Day 25 Year

NON-HAZARDOUS WASTE

PRINTED ON RECYCLED PAPER USING SOYBEAN INK SOY INK

Seneca Meadows Landfill
1786 Salcman Road
Waterloo, NY 13165

INBOUND CHARGE

000410 PARAGON ENVIRONMENTAL
5664 MUD HILL RD
BEWRERTON NY 13029

SITE	TICKET	GRID	WEIGHMASTER
01	00495149	WE	KRISTY

84

DATE IN	DATE OUT	TIME IN	TIME OUT	VEHICLE	ROLL OFF
08/25/20	08/25/20	10:05	10:21	PAR630	

REFERENCE	ORIGIN
20-077	ONONDAGA

Scale 1 Gross Wt. 68420 LB
Scale 3 Tare Wt. 29960 LB TRUCK EXPIRES / /
Net Weight 38460 LB LIC# CONTAINER

QTY.	UNIT	DESCRIPTION	RATE	EXTENSION	FEE	TOTAL
19.23	TON	CONTAMINAT SOIL				
1.00		DEC-ENV FEE				

Operating Hours Mon-Fri 6:00am-4:00pm. Sat 6:00am-11:30am.
This is to certify that this load does not contain any hazardous materials, medical waste or liquids of any type.
MANIFEST: 20-0107 84

HAULER: 9999 VARIOUS HAULERS
ROUTE: 1 -NONE

NET AMOUNT
TENDERED
CHANGE
CHECK NO.

WW6T1 TO REORDER CONTACT CAROLINA SOFTWARE (910) 799-6767

SIGNATURE _____

0495149 TX 630 84

NON-HAZARDOUS WASTE MANIFEST

Please print or type (Form designed for use on elite (12 pitch) typewriter)

NON-HAZARDOUS WASTE MANIFEST

1. Generator's US EPA ID No. N/A

Manifest Document No. 20-0107

2. Page 1 of 1

3. Generator's Name and Mailing Address
Ranalli/Taylor St. LLC
PO Box 678
Liverpool NY 13088

140 Cortland Ave
Syracuse NY

4. Generator's Phone ( )

5. Transporter 1 Company Name
Paragon Environmental Construction, Inc.

6. US EPA ID Number
NYR 000119289

A. State Transporter's ID TA-516
B. Transporter 1 Phone (315) 699-0840

7. Transporter 2 Company Name

8. US EPA ID Number

C. State Transporter's ID 1332346
D. Transporter 2 Phone

9. Designated Facility Name and Site Address
Seneca Meadows Inc.
1786 Salcman Road
Waterloo NY 13165

10. US EPA ID Number

E. State Facility's ID

F. Facility's Phone (315) 539-5824

11. WASTE DESCRIPTION	Containers No.	Containers Type	13. Total Quantity	14. Unit Wt./Vol.
a. Non-DOT; Non-RCRA Regulated Material		DT	20	T
b.			19.23	
c.				
d.				

G. Additional Descriptions for Materials Listed Above
A). Impacted Soils Approval # 20-077

H. Handling Codes for Wastes Listed Above
A). L

15. Special Handling Instructions and Additional Information
Emergency Contact: Paragon Environmental Construction, Inc. @ 315-699-0840

GENERATOR

16. GENERATOR'S CERTIFICATION: I hereby certify that the contents of this shipment are fully and accurately described and are in all respects in proper condition for transport. The materials described on this manifest are not subject to federal hazardous waste regulations.

Printed/Typed Name Mike Clancy | Signature | Date Month 8 Day 24 Year 2020

TRANSPORTER

17. Transporter 1 Acknowledgement of Receipt of Materials

Printed/Typed Name | Signature | Date Month Day Year

18. Transporter 2 Acknowledgement of Receipt of Materials

Printed/Typed Name Dakota | Signature | Date Month 8 Day 25 Year 202

FACILITY

19. Discrepancy Indication Space

20. Facility Owner or Operator: Certification of receipt of the waste materials covered by this manifest, except as noted in item 19.

Printed/Typed Name | Signature | Date Month 8 Day 25 Year 20

NON-HAZARDOUS WASTE

CF14 © 2002 LABELMASTER® (800) 621-5808 www.labelmaster.com
PRINTED ON RECYCLED PAPER USING SOYBEAN INK SOY INK

Seneca Meadows Landfill
1786 Salcman Road
Waterloo, NY 13165

INBOUND CHARGE

000410 PARAGON ENVIRONMENTAL
5664 MUD HILL RD
BEWRERTON NY 13029

85

SITE	TICKET	GRID	WEIGHMASTER
01	00495156	WE	KRISTY

DATE IN	DATE OUT	TIME IN	TIME OUT	VEHICLE	ROLL OFF
08/25/20	08/25/20	10:10	10:26	PAR681	

REFERENCE	ORIGIN
20-077	ONONDAGA

Scale 1 Gross Wt. 72120 LB
Scale 3 Tare Wt. 29080 LB TRUCK EXPIRES / /
Net Weight 43040 LB LIC# CONTAINER

QTY.	UNIT	DESCRIPTION	RATE	EXTENSION	FEE	TOTAL
21.52	TON	CONTAMINAT SOIL				
1.00		DEC-ENV FEE				

Operating Hours Mon-Fri 6:00am-4:00pm. Sat 6:00am-11:30am.
This is to certify that this load does not contain any hazardous materials, medical waste or liquids of any type.
MANIFEST: 20-0107 85

HAULER: 9999 VARIOUS HAULERS
ROUTE: 1-NONE

NET AMOUNT
TENDERED
CHANGE
CHECK NO.

WW6TI TO REORDER CONTACT CAROLINA SOFTWARE (910) 799-6767

SIGNATURE _____

85

NON-HAZARDOUS WASTE MANIFEST

Please print or type (Form designed for use on elite (12 pitch) typewriter)

NON-HAZARDOUS WASTE MANIFEST

1. Generator's US EPA ID No. N/A

Manifest Document No. 20-0107

2. Page 1 of 1

3. Generator's Name and Mailing Address
Ranalli/Taylor St. LLC
PO Box 678
Liverpool NY 13088

140 Cortland Ave
Syracuse NY

4. Generator's Phone ( )

5. Transporter 1 Company Name
Paragon Environmental Construction, Inc.

6. US EPA ID Number
NYR 000119289

A. State Transporter's ID 7A-516

B. Transporter 1 Phone (315) 699-0840

7. Transporter 2 Company Name

8. US EPA ID Number

C. State Transporter's ID

D. Transporter 2 Phone

9. Designated Facility Name and Site Address
Seneca Meadows Inc.
1786 Salcman Road
Waterloo NY 13165

10. US EPA ID Number

E. State Facility's ID

F. Facility's Phone (315) 539-5624

11. WASTE DESCRIPTION	Containers No.	Containers Type	13. Total Quantity	14. Unit Wt./Vol.
a. Non-DOT; Non-RCRA Regulated Material		DT	ES120	T
b.			21.52	
c.				
d.				

G. Additional Descriptions for Materials Listed Above
A). Impacted Soils Approval # 20-077

H. Handling Codes for Wastes Listed Above
A). L

15. Special Handling Instructions and Additional Information
Emergency Contact: Paragon Environmental Construction, Inc. @ 315-699-0840

GENERATOR

16. **GENERATOR'S CERTIFICATION:** I hereby certify that the contents of this shipment are fully and accurately described and are in all respects in proper condition for transport. The materials described on this manifest are not subject to federal hazardous waste regulations.

Printed/Typed Name: Mike Clancy
Signature:
Date: Month 8 Day 24 Year 2020

TRANSPORTER

17. Transporter 1 Acknowledgement of Receipt of Materials
Printed/Typed Name: Brian C Fo
Signature: BCF
Date: Month 8 Day 24 Year 20

18. Transporter 2 Acknowledgement of Receipt of Materials
Printed/Typed Name
Signature
Date: Month Day Year

FACILITY

19. Discrepancy Indication Space

20. Facility Owner or Operator: Certification of receipt of the waste materials covered by this manifest, except as noted in item 19.
Printed/Typed Name
Signature
Date: Month 08 Day 25 Year

NON-HAZARDOUS WASTE

CF14 © 2002 LABELMASTER® (800) 621-5808 www.labelmaster.com
PRINTED ON RECYCLED PAPER USING SOYBEAN INK

Seneca Meadows Landfill
1786 Salcman Road
Waterloo, NY 13165

INBOUND CHARGE

000410 PARAGON ENVIRONMENTAL
5664 MUD HILL RD
BEWRERTON NY 13029

SITE	TICKET	GRID	WEIGHMASTER
01	00495157	WE	KRISTY

DATE IN	DATE OUT	TIME IN	TIME OUT	VEHICLE	ROLL OFF
08/25/20	08/25/20	10:11	10:29	GYP340	

REFERENCE	ORIGIN
20-077	ONONDAGA

Scale 1 Gross Wt. 68640 LB
Scale 3 Tare Wt. 29200 LB TRUCK EXPIRES / /
Net Weight 39440 LB LIC# CONTAINER

QTY.	UNIT	DESCRIPTION	RATE	EXTENSION	FEE	TOTAL
19.72	TON	CONTAMINAT SOIL				
1.00		DEC-ENV FEE				

Operating Hours Mon-Fri 6:00am-4:00pm. Sat 6:00am-11:30am.
This is to certify that this load does not contain any hazardous materials, medical waste or liquids of any type.
MANIFEST: 20-0107 86

HAULER: 9999 VARIOUS HAULERS
ROUTE: 1-NONE

NET AMOUNT
TENDERED
CHANGE
CHECK NO.

WW6TI TO REORDER CONTACT CAROLINA SOFTWARE (910) 799-6767

SIGNATURE

95

NON-HAZARDOUS WASTE MANIFEST

Please print or type (Form designed for use on elite (12 pitch) typewriter)

NON-HAZARDOUS WASTE MANIFEST

1. Generator's US EPA ID No. N/A

Manifest Document No. 20-0107

2. Page 1 of 1

3. Generator's Name and Mailing Address
Ranalli/Taylor St. LLC
PO Box 678
Liverpool NY 13088

4. Generator's Phone ( )

140 Cortland Ave

Syracuse NY

5. Transporter 1 Company Name
Paragon Environmental Construction, Inc.

6. US EPA ID Number
NYR 000119289

A. State Transporter's ID 7A-516

B. Transporter 1 Phone (315) 699-0840

7. Transporter 2 Company Name

8. US EPA ID Number

C. State Transporter's ID

D. Transporter 2 Phone

9. Designated Facility Name and Site Address
Seneca Meadows Inc.
1786 Salcman Road
Waterloo NY 13165

10. US EPA ID Number

E. State Facility's ID

F. Facility's Phone (315) 539-5624

11. WASTE DESCRIPTION	Containers No.	Containers Type	13. Total Quantity	14. Unit Wt./Vol.
a. Non-DOT; Non-RCRA Regulated Material		DT	est 21	T
b.				
c.				
d.				

G. Additional Descriptions for Materials Listed Above
A). Impacted Soils Approval # 20-077

H. Handling Codes for Wastes Listed Above
A). L

15. Special Handling Instructions and Additional Information
Emergency Contact: Paragon Environmental Construction, Inc. @ 315-699-0840

GENERATOR

16. GENERATOR'S CERTIFICATION: I hereby certify that the contents of this shipment are fully and accurately described and are in all respects in proper condition for transport. The materials described on this manifest are not subject to federal hazardous waste regulations.

Printed/Typed Name: Mike Clancy | Signature | Date: Month 8 Day 25 Year 2020

TRANSPORTER

17. Transporter 1 Acknowledgement of Receipt of Materials

Printed/Typed Name: Regina Lindsley | Signature | Date: Month 8 Day 25 Year 20

18. Transporter 2 Acknowledgement of Receipt of Materials

Printed/Typed Name | Signature | Date: Month Day Year

FACILITY

19. Discrepancy Indication Space

20. Facility Owner or Operator: Certification of receipt of the waste materials covered by this manifest, except as noted in item 19.

Printed/Typed Name | Signature | Date: Month Day Year

NON-HAZARDOUS WASTE

CF14 © 2002 LABELMASTER® (800) 621-5808 www.labelmaster.com

Seneca Meadows Landfill
1786 Salcman Road
Waterloo, NY 13165

INBOUND CHARGE

000410 PARAGON ENVIRONMENTAL
5664 MUD HILL RD
BEWRERTON NY 13029

SITE	TICKET	GRID	WEIGHMASTER
01	00495187	WE	KRISTY

DATE IN	DATE OUT	TIME IN	TIME OUT	VEHICLE	ROLL OFF
08/25/20	08/25/20	10:37	10:55	GYP345	

REFERENCE	ORIGIN
20-077	ONONDAGA

Scale 1 Gross Wt. 72480 LB
Scale 3 Tare Wt. 29200 LB TRUCK EXPIRES / /
Net Weight 43280 LB LIC# CONTAINER

QTY.	UNIT	DESCRIPTION	RATE	EXTENSION	FEE	TOTAL
21.64	TON	CONTAMINAT SOIL				
1.00		DEC-ENV FEE				

Operating Hours Mon-Fri 6:00am-4:00pm. Sat 6:00am-11:30am.
This is to certify that this load does not contain any hazardous materials, medical waste or liquids of any type.
MANIFEST: 20-0107 88

HAULER: 9999 VARIOUS HAULERS
ROUTE: 1 NONE

NET AMOUNT
TENDERED
CHANGE
CHECK NO.

WW6T1 TO REORDER CONTACT CAROLINA SOFTWARE (910) 799-6767

SIGNATURE _____

97

NON-HAZARDOUS WASTE MANIFEST

Please print or type (Form designed for use on elite (12 pitch) typewriter)

NON-HAZARDOUS WASTE

GENERATOR

NON-HAZARDOUS WASTE MANIFEST	1. Generator's US EPA ID No. N/A	Manifest Document No. 20-0107	2. Page 1 of 1
3. Generator's Name and Mailing Address Ranalli/Taylor St. LLC PO Box 678 Liverpool NY 13088 4. Generator's Phone ( )		140 Cortland Ave Syracuse NY	
5. Transporter 1 Company Name Paragon Environmental Construction, Inc.	6. US EPA ID Number NYR 000119289	A. State Transporter's ID 7A-516 B. Transporter 1 Phone (315) 699-0840	
7. Transporter 2 Company Name	8. US EPA ID Number	C. State Transporter's ID D. Transporter 2 Phone	
9. Designated Facility Name and Site Address Seneca Meadows Inc. 1786 Salcman Road Waterloo NY 13165	10. US EPA ID Number	E. State Facility's ID F. Facility's Phone (315) 539-5624	

11. WASTE DESCRIPTION	Containers No.	Containers Type	13. Total Quantity	14. Unit Wt./Vol.
a. Non-DOT; Non-RCRA Regulated Material		DT		T
b.				
c.				
d.				

G. Additional Descriptions for Materials Listed Above	H. Handling Codes for Wastes Listed Above
A). Impacted Soils Approval # 20-077	A). L

15. Special Handling Instructions and Additional Information

Emergency Contact: Paragon Environmental Construction, Inc. @ 315-699-0840

16. **GENERATOR'S CERTIFICATION:** I hereby certify that the contents of this shipment are fully and accurately described and are in all respects in proper condition for transport. The materials described on this manifest are not subject to federal hazardous waste regulations.

Printed/Typed Name	Signature	Date (Month / Day / Year)
Mike Clancy		8 / 25 / 2020

TRANSPORTER

17. Transporter 1 Acknowledgement of Receipt of Materials

Printed/Typed Name	Signature	Date (Month / Day / Year)

18. Transporter 2 Acknowledgement of Receipt of Materials

Printed/Typed Name	Signature	Date (Month / Day / Year)

FACILITY

19. Discrepancy Indication Space

20. Facility Owner or Operator: Certification of receipt of the waste materials covered by this manifest, except as noted in item 19.

Printed/Typed Name	Signature	Date (Month / Day / Year)

CF14 © 2002 LABELMASTER® (800) 621-5808 www.labelmaster.com

20-0107 0889 600

Seneca Meadows Landfill
1786 Salcman Road
Waterloo, NY 13165

INBOUND CHARGE

SITE	TICKET	GRID	WEIGHMASTER
01	00495190	WE	KRISTY

89

DATE IN	DATE OUT	TIME IN	TIME OUT	VEHICLE	ROLL OFF
08/25/20	08/25/20	10:39	10:52	PAR600	

REFERENCE	ORIGIN
20-077	ONONDAGA

000410 PARAGON ENVIRONMENTAL
5664 MUD HILL RD
BEWRERTON NY 13029

Scale 1 Gross Wt. 75700 LB
Scale 3 Tare Wt. 31240 LB TRUCK EXPIRES / /
Net Weight 44460 LB LIC# CONTAINER

QTY.	UNIT	DESCRIPTION	RATE	EXTENSION	FEE	TOTAL
22.23	TON	CONTAMINAT SOIL				
1.00		DEC-ENV FEE				

Operating Hours Mon-Fri 6:00am-4:00pm. Sat 6:00am-11:30am.
This is to certify that this load does not contain any hazardous materials, medical waste or liquids of any type.
MANIFEST: 20-0107 89

HAULER: 9999 VARIOUS HAULERS
ROUTE: 1 NONE

NET AMOUNT
TENDERED
CHANGE
CHECK NO.

WW6T1 TO REORDER CONTACT CAROLINA SOFTWARE (910) 799-6767

SIGNATURE _____

8 9

NON-HAZARDOUS WASTE MANIFEST

Please print or type (Form designed for use on elite (12 pitch) typewriter)

NON-HAZARDOUS WASTE MANIFEST

1. Generator's US EPA ID No. N/A

Manifest Document No. 20-0107

2. Page 1 of 1

3. Generator's Name and Mailing Address
Ranalli/Taylor St. LLC
PO Box 678
Liverpool NY 13088

140 Cortland Ave
Syracuse NY

4. Generator's Phone ( )

5. Transporter 1 Company Name
Paragon Environmental Construction, Inc.

6. US EPA ID Number
NYR 000119289

A. State Transporter's ID 7A-516

B. Transporter 1 Phone (315) 699-0840

7. Transporter 2 Company Name
600

8. US EPA ID Number

C. State Transporter's ID 17246 MB

D. Transporter 2 Phone

9. Designated Facility Name and Site Address
Seneca Meadows Inc.
1786 Salcman Road
Waterloo NY 13165

10. US EPA ID Number

E. State Facility's ID

F. Facility's Phone (315) 539-5824

11. WASTE DESCRIPTION	Containers No.	Containers Type	13. Total Quantity	14. Unit Wt./Vol.
a. Non-DOT; Non-RCRA Regulated Material		DT	EST 20 22.23	T
b.				
c.				
d.				

G. Additional Descriptions for Materials Listed Above
A). Impacted Soils Approval # 20-077

H. Handling Codes for Wastes Listed Above
A). L

15. Special Handling Instructions and Additional Information
Emergency Contact: Paragon Environmental Construction, Inc. @ 315-699-0840

GENERATOR

16. GENERATOR'S CERTIFICATION: I hereby certify that the contents of this shipment are fully and accurately described and are in all respects in proper condition for transport. The materials described on this manifest are not subject to federal hazardous waste regulations.

Printed/Typed Name: Mike Clancy
Signature:
Date: Month 8 Day 25 Year 2020

TRANSPORTER

17. Transporter 1 Acknowledgement of Receipt of Materials
Printed/Typed Name: D Brockway
Signature:
Date: Month 8 Day 25 Year 20

18. Transporter 2 Acknowledgement of Receipt of Materials
Printed/Typed Name:
Signature:
Date: Month Day Year

FACILITY

19. Discrepancy Indication Space

20. Facility Owner or Operator: Certification of receipt of the waste materials covered by this manifest, except as noted in item 19.
Printed/Typed Name:
Signature:
Date: Month 08 Day 25 Year 20

NON-HAZARDOUS WASTE

CF14 © 2002 LABELMASTER® (800) 621-5808 www.labelmaster.com
PRINTED ON RECYCLED PAPER USING SOYBEAN INK
PRINTED WITH SOY INK

Seneca Meadows Landfill
1786 Salcman Road
Waterloo, NY 13165

INBOUND CHARGE

000410 PARAGON ENVIRONMENTAL
5664 MUD HILL RD
BEWRERTON NY 13029

SITE	TICKET	GRID	WEIGHMASTER
01	00495215	WE	KRISTY

90

DATE IN	DATE OUT	TIME IN	TIME OUT	VEHICLE	ROLL OFF
08/25/20	08/25/20	11:02	11:16	PAR131	

REFERENCE	ORIGIN
20-077	ONONDAGA

Scale 1 Gross Wt. 71280 LB
Scale 3 Tare Wt. 29080 LB TRUCK EXPIRES / /
Net Weight 42200 LB LIC# CONTAINER

QTY.	UNIT	DESCRIPTION	RATE	EXTENSION	FEE	TOTAL
21.10	TON	CONTAMINAT SOIL				
1.00		DEC-ENV FEE				

Operating Hours Mon-Fri 6:00am-4:00pm. Sat 6:00am-11:30am.
This is to certify that this load does not contain any hazardous materials, medical waste or liquids of any type.
MANIFEST: 20-0107 90

HAULER: 9999 VARIOUS HAULERS
ROUTE: 1 NONE

13, #
2 #
Crown
20107

NET AMOUNT
TENDERED
CHANGE
CHECK NO.

WW6T1 TO REORDER CONTACT CAROLINA SOFTWARE (910) 799-6767

SIGNATURE _____

131 #2 90

NON-HAZARDOUS WASTE MANIFEST

Please print or type (Form designed for use on elite (12 pitch) typewriter)

NON-HAZARDOUS WASTE

NON-HAZARDOUS WASTE MANIFEST

1. Generator's US EPA ID No. N/A

Manifest Document No. 20-0107

2. Page 1 of 1

3. Generator's Name and Mailing Address
Ranalli/Taylor St. LLC
PO Box 678
Liverpool NY 13088

140 Cortland Ave
Syracuse NY

4. Generator's Phone ( )

5. Transporter 1 Company Name: Paragon Environmental Construction, Inc.

6. US EPA ID Number: NYR 000119289

A. State Transporter's ID: 7A-516

B. Transporter 1 Phone: (315) 699-0840

7. Transporter 2 Company Name:

8. US EPA ID Number:

C. State Transporter's ID:

D. Transporter 2 Phone:

9. Designated Facility Name and Site Address
Seneca Meadows Inc.
1786 Salcman Road
Waterloo NY 13165

10. US EPA ID Number: 84790 MH

E. State Facility's ID:

F. Facility's Phone: (315) 539-5624

11. WASTE DESCRIPTION	Containers No.	Containers Type	13. Total Quantity	14. Unit Wt./Vol.
a. Non-DOT; Non-RCRA Regulated Material		DT		T
b.				
c.				
d.				

G. Additional Descriptions for Materials Listed Above

A). Impacted Soils Approval # 20-077

H. Handling Codes for Wastes Listed Above

A). L

15. Special Handling Instructions and Additional Information

Emergency Contact: Paragon Environmental Construction, Inc. @ 315-699-0840

GENERATOR

16. **GENERATOR'S CERTIFICATION:** I hereby certify that the contents of this shipment are fully and accurately described and are in all respects in proper condition for transport. The materials described on this manifest are not subject to federal hazardous waste regulations.

Printed/Typed Name	Signature	Date Month	Day	Year
Mike Clancy	[signature]	8	25	2020

TRANSPORTER

17. Transporter 1 Acknowledgement of Receipt of Materials

Printed/Typed Name	Signature	Date Month	Day	Year
[signature]	[signature]	8	25	20

18. Transporter 2 Acknowledgement of Receipt of Materials

Printed/Typed Name	Signature	Date Month	Day	Year

FACILITY

19. Discrepancy Indication Space

20. Facility Owner or Operator: Certification of receipt of the waste materials covered by this manifest, except as noted in item 19.

Printed/Typed Name	Signature	Date Month	Day	Year
	[signature]	10	25	

CF14 © 2002 LABELMASTER® (800) 621-5808 www.labelmaster.com

Seneca Meadows Landfill
1786 Salcman Road
Waterloo, NY 13165

INBOUND CHARGE

000410 PARAGON ENVIRONMENTAL
5664 MUD HILL RD
BENRERTON NY 13029

SITE	TICKET	GRID	WEIGHMASTER
01	00495301	WE	GABRIELLA M

#91

DATE IN	DATE OUT	TIME IN	TIME OUT	VEHICLE	ROLL OFF
08/25/20	08/25/20	12:17	12:35	PAR616	

REFERENCE	ORIGIN
20-077	ONONDAGA

Scale 1 Gross Wt. 70940 LB
Scale 3 Tare Wt. 31420 LB TRUCK EXPIRES / /
Net Weight 39520 LB LIC# CONTAINER

QTY.	UNIT	DESCRIPTION	RATE	EXTENSION	FEE	TOTAL
19.76	TON	CONTAMINAT SOIL				
1.00		DEC-ENV FEE				

Operating Hours Mon-Fri 6:00am-4:00pm. Sat 6:00am-11:30am.
This is to certify that this load does not contain any hazardous materials, medical waste or liquids of any type.

MANIFEST: 20-0107 91

HAULER: 9999 VARIOUS HAULERS
ROUTE: 1-NONE

NET AMOUNT
TENDERED
CHANGE
CHECK NO.

SIGNATURE Jim Ayotte

WW6TI TO REORDER CONTACT CAROLINA SOFTWARE (910) 799-6767

NON-HAZARDOUS WASTE MANIFEST

91

Please print or type (Form designed for use on elite (12 pitch) typewriter)

NON-HAZARDOUS WASTE MANIFEST

1. Generator's US EPA ID No. N/A

Manifest Document No. 20-0107

2. Page 1 of 1

3. Generator's Name and Mailing Address
Ranalli/Taylor St. LLC
PO Box 678
Liverpool NY 13088

140 Cortland Ave
Syracuse NY

4. Generator's Phone ( )

5. Transporter 1 Company Name
Paragon Environmental Construction, Inc.

6. US EPA ID Number
NYR 000119289

A. State Transporter's ID 7A-516
B. Transporter 1 Phone (315) 699-0840
C. State Transporter's ID 53230 MM

7. Transporter 2 Company Name
616

8. US EPA ID Number

D. Transporter 2 Phone

9. Designated Facility Name and Site Address
Seneca Meadows Inc.
1786 Salcman Road
Waterloo NY 13165

10. US EPA ID Number

E. State Facility's ID

F. Facility's Phone (315) 539-5624

11. WASTE DESCRIPTION	Containers No.	Containers Type	13. Total Quantity	14. Unit Wt./Vol.
a. Non-DOT; Non-RCRA Regulated Material		DT	EST 20 19.76	T
b.				
c.				
d.				

G. Additional Descriptions for Materials Listed Above
A). Impacted Soils Approval # 20-077

H. Handling Codes for Wastes Listed Above
A). L

15. Special Handling Instructions and Additional Information
Emergency Contact: Paragon Environmental Construction, Inc. @ 315-699-0840

GENERATOR

16. GENERATOR'S CERTIFICATION: I hereby certify that the contents of this shipment are fully and accurately described and are in all respects in proper condition for transport. The materials described on this manifest are not subject to federal hazardous waste regulations.

Printed/Typed Name: Mike Clancy — Signature — Date: Month 8 Day 25 Year 2020

TRANSPORTER

17. Transporter 1 Acknowledgement of Receipt of Materials
Printed/Typed Name: Jim Amotte — Signature — Date: Month 8 Day 25 Year 20

18. Transporter 2 Acknowledgement of Receipt of Materials
Printed/Typed Name — Signature — Date: Month Day Year

FACILITY

19. Discrepancy Indication Space

20. Facility Owner or Operator: Certification of receipt of the waste materials covered by this manifest, except as noted in item 19.
Printed/Typed Name — Signature — Date: Month Day Year

NON-HAZARDOUS WASTE

CF14 © 2002 LABELMASTER® (800) 621-5808 www.labelmaster.com
PRINTED ON RECYCLED PAPER USING SOYBEAN INK
PRINTED WITH SOY INK

200107 TRUCK 680 T.P.

Seneca Meadows Landfill
1786 Salcman Road
Waterloo, NY 13165

INBOUND CHARGE

000410 PARAGON ENVIRONMENTAL
5664 MUD HILL RD
BEWRERTON NY 13029

SITE	TICKET	GRID	WEIGHMASTER
01	00495317	WE	GABRIELLA M 92

DATE IN	DATE OUT	TIME IN	TIME OUT	VEHICLE	ROLL OFF
08/25/20	08/25/20	12:31	12:51	PAR680	

REFERENCE	ORIGIN
20-077	ONONDAGA

Scale 1 Gross Wt. 69460 LB
Scale 3 Tare Wt. 29960 LB TRUCK EXPIRES / /
Net Weight 39500 LB LIC# CONTAINER

QTY	UNIT	DESCRIPTION	RATE	EXTENSION	FEE	TOTAL
19.75	TON	CONTAMINAT SOIL				
1.00		DEC-ENV FEE				

Operating Hours Mon-Fri 6:00am-4:00pm. Sat 6:00am-11:30am.
This is to certify that this load does not contain any hazardous materials, medical waste or liquids of any type.
MANIFEST: 20-0107 92

HAULER: 9999 VARIOUS HAULERS
ROUTE: 1-NONE

NET AMOUNT
TENDERED
CHANGE
CHECK NO.

WW6TI TO REORDER CONTACT CAROLINA SOFTWARE (910) 799-6767

SIGNATURE _____

92

NON-HAZARDOUS WASTE MANIFEST

Please print or type (Form designed for use on elite (12 pitch) typewriter)

NON-HAZARDOUS WASTE MANIFEST

1. Generator's US EPA ID No. N/A

Manifest Document No. 20-0107

2. Page 1 of 1

3. Generator's Name and Mailing Address
Ranalli/Taylor St. LLC
PO Box 678
Liverpool NY 13088

140 Cortland Ave
Syracuse NY

4. Generator's Phone ( )

5. Transporter 1 Company Name
Paragon Environmental Construction, Inc.

6. US EPA ID Number
NYR 000119289

A. State Transporter's ID 7A-516
B. Transporter 1 Phone (315) 699-0840

7. Transporter 2 Company Name

8. US EPA ID Number
680

C. State Transporter's ID 19360-RHA
D. Transporter 2 Phone

9. Designated Facility Name and Site Address
Seneca Meadows Inc.
1786 Salcman Road
Waterloo NY 13165

10. US EPA ID Number

E. State Facility's ID

F. Facility's Phone (315) 539-5624

11. WASTE DESCRIPTION	Containers No.	Containers Type	13. Total Quantity	14. Unit Wt./Vol.
a. Non-DOT; Non-RCRA Regulated Material		DT	EST 20	T
b.				
c.				
d.				

G. Additional Descriptions for Materials Listed Above
A). Impacted Soils Approval # 20-077

H. Handling Codes for Wastes Listed Above
A). L

15. Special Handling Instructions and Additional Information
Emergency Contact: Paragon Environmental Construction, Inc. @ 315-699-0840

16. GENERATOR'S CERTIFICATION: I hereby certify that the contents of this shipment are fully and accurately described and are in all respects in proper condition for transport. The materials described on this manifest are not subject to federal hazardous waste regulations.

Printed/Typed Name Mike Clancy | Signature | Date Month 8 Day 25 Year 2020

TRANSPORTER

17. Transporter 1 Acknowledgement of Receipt of Materials
Printed/Typed Name | Signature | Date Month Day Year

18. Transporter 2 Acknowledgement of Receipt of Materials
Printed/Typed Name TIM PECK | Signature | Date Month 8 Day 25 Year 20

FACILITY

19. Discrepancy Indication Space

20. Facility Owner or Operator: Certification of receipt of the waste materials covered by this manifest, except as noted in item 19.
Printed/Typed Name | Signature | Date Month Day Year

NON-HAZARDOUS WASTE

CF14 © 2002 LABELMASTER® (800) 621-5808 www.labelmaster.com
PRINTED ON RECYCLED PAPER PRINTED WITH SOY INK

Seneca Meadows Landfill
1786 Salcman Road
Waterloo, NY 13165

INBOUND CHARGE

000410 PARAGON ENVIRONMENTAL
5664 MUD HILL RD
BEWRERTON NY 13029

93

SITE	TICKET	GRID	WEIGHMASTER
01	00495322	WE	GABRIELLA M

DATE IN	DATE OUT	TIME IN	TIME OUT	VEHICLE	ROLL OFF
08/25/20	08/25/20	12:38	12:54	PAR630	

REFERENCE	ORIGIN
20-077	ONONDAGA

Scale 1 Gross Wt. 74580 LB
Scale 3 Tare Wt. 29680 LB TRUCK EXPIRES / /
Net Weight 44900 LB LIC# CONTAINER

QTY.	UNIT	DESCRIPTION	RATE	EXTENSION	FEE	TOTAL
22.45	TON	CONTAMINAT SOIL				
1.00		DEC-ENV FEE				

Operating Hours Mon-Fri 6:00am-4:00pm. Sat 6:00am-11:30am.
This is to certify that this load does not contain any hazardous materials, medical waste or liquids of any type.
MANIFEST: 200107 93

HAULER: 9999 VARIOUS HAULERS
ROUTE: 1-NONE

NET AMOUNT
TENDERED
CHANGE
CHECK NO.

WW6TI TO REORDER CONTACT CAROLINA SOFTWARE (910) 799-6767

SIGNATURE _____

#00495322 TK 630 93

NON-HAZARDOUS WASTE MANIFEST

Please print or type (Form designed for use on elite (12 pitch) typewriter)

NON-HAZARDOUS WASTE MANIFEST

1. Generator's US EPA ID No. N/A

Manifest Document No. 20-0107

2. Page 1 of 1

3. Generator's Name and Mailing Address
Ranalli/Taylor St. LLC
PO Box 678
Liverpool NY 13088

4. Generator's Phone ( )

140 Cortland Ave

Syracuse NY

5. Transporter 1 Company Name
Paragon Environmental Construction, Inc.

6. US EPA ID Number
NYR 000119289

A. State Transporter's ID 7A-516

B. Transporter 1 Phone (315) 699-0840

7. Transporter 2 Company Name

8. US EPA ID Number

C. State Transporter's ID 13328 NS

D. Transporter 2 Phone

9. Designated Facility Name and Site Address
Seneca Meadows Inc.
1786 Salcman Road
Waterloo NY 13165

10. US EPA ID Number

E. State Facility's ID

F. Facility's Phone (315) 539-5624

11. WASTE DESCRIPTION	Containers No.	Containers Type	13. Total Quantity	14. Unit Wt./Vol.
a. Non-DOT; Non-RCRA Regulated Material		DT	20	T
b.			22.45	
c.				
d.				

G. Additional Descriptions for Materials Listed Above
A). Impacted Soils Approval # 20-077

H. Handling Codes for Wastes Listed Above
A). L

15. Special Handling Instructions and Additional Information
Emergency Contact: Paragon Environmental Construction, Inc. @ 315-699-0840

GENERATOR

16. GENERATOR'S CERTIFICATION: I hereby certify that the contents of this shipment are fully and accurately described and are in all respects in proper condition for transport. The materials described on this manifest are not subject to federal hazardous waste regulations.

Printed/Typed Name: Mike Clancy | Signature | Date: Month 8 Day 25 Year 2020

TRANSPORTER

17. Transporter 1 Acknowledgement of Receipt of Materials

Printed/Typed Name: Peters | Signature | Date: Month 8 Day 25 Year 20

18. Transporter 2 Acknowledgement of Receipt of Materials

Printed/Typed Name | Signature | Date: Month Day Year

FACILITY

19. Discrepancy Indication Space

20. Facility Owner or Operator: Certification of receipt of the waste materials covered by this manifest, except as noted in item 19.

Printed/Typed Name | Signature | Date: Month Day Year 8/25/20

NON-HAZARDOUS WASTE

CF14 © 2002 LABELMASTER® (800) 621-5808 www.labelmaster.com
PRINTED ON RECYCLED PAPER WITH SOY INK

Seneca Meadows Landfill
1786 Salcman Road
Waterloo, NY 13165

INBOUND CHARGE

000410 PARAGON ENVIRONMENTAL
5664 MUD HILL RD
BEWRERTON NY 13029

SITE	TICKET	GRID	WEIGHMASTER
01	00495328	WE	GABRIELLA M

94

DATE IN	DATE OUT	TIME IN	TIME OUT	VEHICLE	ROLL OFF
08/25/20	08/25/20	12:41	12:56	PAR681	

REFERENCE	ORIGIN
20-077	ONONDAGA

Scale 1 Gross Wt. 75420 LB
Scale 3 Tare Wt. 29040 LB TRUCK EXPIRES / /
Net Weight 46380 LB LIC# CONTAINER

QTY.	UNIT	DESCRIPTION	RATE	EXTENSION	FEE	TOTAL
23.19	TON	CONTAMINAT SOIL				
1.00		DEC-ENV FEE				

Operating Hours Mon-Fri 6:00am-4:00pm. Sat 6:00am-11:30am.
This is to certify that this load does not contain any hazardous materials, medical waste or liquids of any type.
MANIFEST: 20-0107 94

HAULER: 9999 VARIOUS HAULERS
ROUTE: 1-NONE

NET AMOUNT
TENDERED
CHANGE
CHECK NO.

WW6TI TO REORDER CONTACT CAROLINA SOFTWARE (910) 799-6767

SIGNATURE _____

94

NON-HAZARDOUS WASTE MANIFEST

Please print or type (Form designed for use on elite (12 pitch) typewriter)

NON-HAZARDOUS WASTE MANIFEST

1. Generator's US EPA ID No. N/A

Manifest Document No. 20-0107

2. Page 1 of 1

3. Generator's Name and Mailing Address
Ranalli/Taylor St. LLC
PO Box 678
Liverpool NY 13088

140 Cortland Ave
Syracuse NY

4. Generator's Phone ( )

5. Transporter 1 Company Name
Paragon Environmental Construction, Inc.

6. US EPA ID Number
NYR 000119289

A. State Transporter's ID 7A-516

B. Transporter 1 Phone (315) 699-0840

7. Transporter 2 Company Name

8. US EPA ID Number

C. State Transporter's ID

D. Transporter 2 Phone

9. Designated Facility Name and Site Address
Seneca Meadows Inc.
1786 Salcman Road
Waterloo NY 13165

10. US EPA ID Number

E. State Facility's ID

F. Facility's Phone (315) 539-5624

11. WASTE DESCRIPTION	Containers No.	Containers Type	13. Total Quantity	14. Unit Wt./Vol.
a. Non-DOT; Non-RCRA Regulated Material		DT	EST 20	T
b.			23.19	
c.				
d.				

G. Additional Descriptions for Materials Listed Above
A). Impacted Soils Approval # 20-077

H. Handling Codes for Wastes Listed Above
A). L

15. Special Handling Instructions and Additional Information
Emergency Contact: Paragon Environmental Construction, Inc. @ 315-699-0840

GENERATOR

16. GENERATOR'S CERTIFICATION: I hereby certify that the contents of this shipment are fully and accurately described and are in all respects in proper condition for transport. The materials described on this manifest are not subject to federal hazardous waste regulations.

Printed/Typed Name: Mike Clancy — Signature — Date: Month 8 Day 25 Year 2020

TRANSPORTER

17. Transporter 1 Acknowledgement of Receipt of Materials

Printed/Typed Name: Brian E — Signature — Date: Month 8 Day 25 Year 20

18. Transporter 2 Acknowledgement of Receipt of Materials

Printed/Typed Name — Signature — Date: Month Day Year

FACILITY

19. Discrepancy Indication Space

20. Facility Owner or Operator: Certification of receipt of the waste materials covered by this manifest, except as noted in item 19.

Printed/Typed Name — Signature — Date: Month Day Year

NON-HAZARDOUS WASTE

CF14 © 2002 LABELMASTER® (800) 621-5808 www.labelmaster.com

Seneca Meadows Landfill
1786 Salcman Road
Waterloo, NY 13165

INBOUND CHARGE

000410 PARAGON ENVIRONMENTAL
5664 MUD HILL RD
BEWRERTON NY 13029

SITE	TICKET	GRID	WEIGHMASTER
01	00495339	WE	GABRIELLA M

DATE IN	DATE OUT	TIME IN	TIME OUT	VEHICLE	ROLL OFF
08/25/20	08/25/20	12:50	13:00	GYP340	

REFERENCE	ORIGIN
20-077	ONONDAGA

Scale 1 Gross Wt. 71600 LB
Scale 3 Tare Wt. 28940 LB TRUCK EXPIRES / /
Net Weight 42660 LB LIC# CONTAINER

QTY.	UNIT	DESCRIPTION	RATE	EXTENSION	FEE	TOTAL
21.33	TON	CONTAMINAT SOIL				
1.00		DEC-ENV FEE				

Operating Hours Mon-Fri 6:00am-4:00pm. Sat 6:00am-11:30am.
This is to certify that this load does not contain any hazardous materials, medical waste or liquids of any type.
MANIFEST: 20-0107 95

HAULER: 9999 VARIOUS HAULERS
ROUTE: 1-NONE

NET AMOUNT
TENDERED
CHANGE
CHECK NO.

WW6TI TO REORDER CONTACT CAROLINA SOFTWARE (910) 799-6767

SIGNATURE _____

79

NON-HAZARDOUS WASTE MANIFEST

Please print or type (Form designed for use on elite (12 pitch) typewriter)

NON-HAZARDOUS WASTE

NON-HAZARDOUS WASTE MANIFEST

1. Generator's US EPA ID No. N/A

Manifest Document No. 20-0107

2. Page 1 of 1

GENERATOR

3. Generator's Name and Mailing Address
Ranalli/Taylor St. LLC
PO Box 678
Liverpool NY 13088

140 Cortland Ave
Syracuse NY

4. Generator's Phone ( )

5. Transporter 1 Company Name
Paragon Environmental Construction, Inc.

6. US EPA ID Number
NYR 000119289

A. State Transporter's ID 7A-516

B. Transporter 1 Phone (315) 699-0840

7. Transporter 2 Company Name

8. US EPA ID Number

C. State Transporter's ID

D. Transporter 2 Phone

9. Designated Facility Name and Site Address
Seneca Meadows Inc.
1786 Salcman Road
Waterloo NY 13165

10. US EPA ID Number

E. State Facility's ID

F. Facility's Phone (315) 539-5624

11. WASTE DESCRIPTION	Containers No.	Containers Type	13. Total Quantity	14. Unit Wt./Vol.
a. Non-DOT; Non-RCRA Regulated Material		DT	21 20-61	T
b.				
c.				
d.				

G. Additional Descriptions for Materials Listed Above
A). Impacted Soils Approval # 20-077

H. Handling Codes for Wastes Listed Above
A). L

15. Special Handling Instructions and Additional Information
Emergency Contact: Paragon Environmental Construction, Inc. @ 315-699-0840

16. **GENERATOR'S CERTIFICATION:** I hereby certify that the contents of this shipment are fully and accurately described and are in all respects in proper condition for transport. The materials described on this manifest are not subject to federal hazardous waste regulations.

Printed/Typed Name: Mike Clancy — Signature — Date: Month 8 Day 24 Year 2020

TRANSPORTER

17. Transporter 1 Acknowledgement of Receipt of Materials

Printed/Typed Name: Jeremy Linsley — Signature — Date: Month 8 Day 25 Year 20

18. Transporter 2 Acknowledgement of Receipt of Materials

Printed/Typed Name — Signature — Date: Month Day Year

FACILITY

19. Discrepancy Indication Space

20. Facility Owner or Operator: Certification of receipt of the waste materials covered by this manifest, except as noted in item 19.

Printed/Typed Name — Signature — Date: Month Day Year 8/25/20

PRINTED ON RECYCLED PAPER USING SOY INK

Seneca Meadows Landfill
1786 Salcman Road
Waterloo, NY 13165

INBOUND CHARGE

000410 PARAGON ENVIRONMENTAL
5664 MUD HILL RD
BEWRERTON NY 13029

SITE	TICKET	GRID	WEIGHMASTER
01	00495389	WE	GABRIELLA M

DATE IN	DATE OUT	TIME IN	TIME OUT	VEHICLE	ROLL OFF
08/25/20	08/25/20	13:32	13:46	GYP345	

REFERENCE	ORIGIN
20-077	ONONDAGA

Scale 1 Gross Wt. 72240 LB
Scale 3 Tare Wt. 29020 LB TRUCK EXPIRES / /
Net Weight 43220 LB LIC# CONTAINER

QTY.	UNIT	DESCRIPTION	RATE	EXTENSION	FEE	TOTAL
21.61	TON	CONTAMINAT SOIL				
1.00		DEC-ENV FEE				

Operating Hours Mon-Fri 6:00am-4:00pm. Sat 6:00am-11:30am.
This is to certify that this load does not contain any hazardous materials, medical waste or liquids of any type.
MANIFEST: 20-0107 97

HAULER: 9999 VARIOUS HAULERS
ROUTE: 1-NONE

NET AMOUNT
TENDERED
CHANGE
CHECK NO.

WW6TI TO REORDER CONTACT CAROLINA SOFTWARE (910) 799-6767

SIGNATURE _____

NON-HAZARDOUS WASTE MANIFEST

Please print or type (Form designed for use on elite (12 pitch) typewriter)

NON-HAZARDOUS WASTE

GENERATOR

NON-HAZARDOUS WASTE MANIFEST	1. Generator's US EPA ID No. N/A	Manifest Document No. 20-0107	2. Page 1 of 1
3. Generator's Name and Mailing Address Ranalli/Taylor St. LLC PO Box 678 Liverpool NY 13088 4. Generator's Phone ( )		140 Cortland Ave Syracuse NY	
5. Transporter 1 Company Name Paragon Environmental Construction, Inc.	6. US EPA ID Number NYR 000119289	A. State Transporter's ID 7A-516 B. Transporter 1 Phone (315) 699-0840	
7. Transporter 2 Company Name	8. US EPA ID Number	C. State Transporter's ID D. Transporter 2 Phone	
9. Designated Facility Name and Site Address Seneca Meadows Inc. 1786 Salcman Road Waterloo NY 13165	10. US EPA ID Number	E. State Facility's ID F. Facility's Phone (315) 539-5624	

11. WASTE DESCRIPTION	Containers No.	Containers Type	13. Total Quantity	14. Unit Wt./Vol.
a. Non-DOT; Non-RCRA Regulated Material		DT		T
b.				
c.				
d.				

G. Additional Descriptions for Materials Listed Above	H. Handling Codes for Wastes Listed Above
A). Impacted Soils Approval # 20-077	A). L

15. Special Handling Instructions and Additional Information

Emergency Contact: Paragon Environmental Construction, Inc. @ 315-699-0840

16. **GENERATOR'S CERTIFICATION:** I hereby certify that the contents of this shipment are fully and accurately described and are in all respects in proper condition for transport. The materials described on this manifest are not subject to federal hazardous waste regulations.

Printed/Typed Name	Signature	Date (Month / Day / Year)
Mike Clancy		8 / 25 / 2020

TRANSPORTER

17. Transporter 1 Acknowledgement of Receipt of Materials		
Printed/Typed Name: Anthony Worthy	Signature: Anthony Worthy	Date (Month / Day / Year): 8 / 25 / 20
18. Transporter 2 Acknowledgement of Receipt of Materials		
Printed/Typed Name	Signature	Date (Month / Day / Year)

FACILITY

19. Discrepancy Indication Space

20. Facility Owner or Operator: Certification of receipt of the waste materials covered by this manifest, except as noted in item 19.

Printed/Typed Name	Signature	Date (Month / Day / Year)

CF14 © 2002 LABELMASTER® (800) 621-5808 www.labelmaster.com

200107 DB 96
600

Seneca Meadows Landfill
1786 Salcman Road
Waterloo, NY 13165

INBOUND CHARGE

SITE	TICKET	GRID	WEIGHMASTER
01	00495398	WE	GABRIELLA M

96

DATE IN	DATE OUT	TIME IN	TIME OUT	VEHICLE	ROLL OFF
08/25/20	08/25/20	13:38	13:52	PAR600	

REFERENCE	ORIGIN
20-077	ONONDAGA

000410 PARAGON ENVIRONMENTAL
5664 MUD HILL RD
BEWRERTON NY 13029

Scale 1 Gross Wt. 71780 LB
Scale 3 Tare Wt. 30880 LB TRUCK EXPIRES / /
Net Weight 40900 LB LIC# CONTAINER

QTY.	UNIT	DESCRIPTION	RATE	EXTENSION	FEE	TOTAL
20.45	TON	CONTAMINAT SOIL				
1.00		DEC-ENV FEE				

Operating Hours Mon-Fri 6:00am-4:00pm. Sat 6:00am-11:30am.
This is to certify that this load does not contain any hazardous materials, medical waste or liquids of any type.
MANIFEST: 29-0107 96

HAULER: 9999 VARIOUS HAULERS
ROUTE: 1-NONE

NET AMOUNT
TENDERED
CHANGE
CHECK NO.

WW6TI TO REORDER CONTACT CAROLINA SOFTWARE (910) 799-6767

SIGNATURE _____

96

NON-HAZARDOUS WASTE MANIFEST

Please print or type. (Form designed for use on elite (12 pitch) typewriter)

NON-HAZARDOUS WASTE

GENERATOR

NON-HAZARDOUS WASTE MANIFEST	1. Generator's US EPA ID No. N/A	Manifest Document No. 20-0107	2. Page 1 of 1
3. Generator's Name and Mailing Address Ranalli/Taylor St. LLC PO Box 678 Liverpool NY 13088 4. Generator's Phone ( )		140 Cortland Ave Syracuse NY	
5. Transporter 1 Company Name Paragon Environmental Construction, Inc.	6. US EPA ID Number NYR 000119289	A. State Transporter's ID 7A-518 B. Transporter 1 Phone (315) 699-0840	
7. Transporter 2 Company Name 600	8. US EPA ID Number	C. State Transporter's ID 1724615 D. Transporter 2 Phone	
9. Designated Facility Name and Site Address Seneca Meadows Inc. 1786 Salcman Road Waterloo NY 13165	10. US EPA ID Number	E. State Facility's ID F. Facility's Phone (315) 539-5624	

11. WASTE DESCRIPTION	Containers No.	Containers Type	13. Total Quantity	14. Unit Wt./Vol.
a. Non-DOT; Non-RCRA Regulated Material		DT	5.37 26 2045	T
b.				
c.				
d.				

G. Additional Descriptions for Materials Listed Above

A). Impacted Soils Approval # 20-077

H. Handling Codes for Wastes Listed Above

A). L

15. Special Handling Instructions and Additional Information

Emergency Contact: Paragon Environmental Construction, Inc. @ 315-699-0840

16. **GENERATOR'S CERTIFICATION:** I hereby certify that the contents of this shipment are fully and accurately described and are in all respects in proper condition for transport. The materials described on this manifest are not subject to federal hazardous waste regulations.

Printed/Typed Name	Signature	Date (Month / Day / Year)
Mike Clancy		8 / 25 / 2020

TRANSPORTER

17. Transporter 1 Acknowledgement of Receipt of Materials

Printed/Typed Name	Signature	Date (Month / Day / Year)
J Brockway		8 / 25 / 20

18. Transporter 2 Acknowledgement of Receipt of Materials

Printed/Typed Name	Signature	Date (Month / Day / Year)
		/ /

FACILITY

19. Discrepancy Indication Space

20. Facility Owner or Operator: Certification of receipt of the waste materials covered by this manifest, except as noted in item 19.

Printed/Typed Name	Signature	Date (Month / Day / Year)
		/ /

CF14 © 2002 LABELMASTER® (800) 621-5808 www.labelmaster.com

Seneca Meadows Landfill
1786 Salcman Road
Waterloo, NY 13165

INBOUND CHARGE

000410 PARAGON ENVIRONMENTAL
5664 MUD HILL RD
BEWRERTON NY 13029

SITE	TICKET	GRID	WEIGHMASTER
01	00495399	WE	GABRIELLA M

98

DATE IN	DATE OUT	TIME IN	TIME OUT	VEHICLE	ROLL OFF
08/25/20	08/25/20	13:40	13:57	PAR131	

REFERENCE	ORIGIN
20-077	ONONDAGA

Scale 1 Gross Wt. 69260 LB
Scale 3 Tare Wt. 28280 LB TRUCK EXPIRES / /
Net Weight 40980 LB LIC# CONTAINER

QTY.	UNIT	DESCRIPTION	RATE	EXTENSION	FEE	TOTAL
20.49	TON	CONTAMINAT SOIL				
1.00		DEC-ENV FEE				

Operating Hours Mon-Fri 6:00am-4:00pm. Sat 6:00am-11:30am.
This is to certify that this load does not contain any hazardous materials, medical waste or liquids of any type.
MANIFEST: 20-0107 98

HAULER: 9999 VARIOUS HAULERS
ROUTE: 1-NONE

13, #
20,107
3 #

NET AMOUNT
TENDERED
CHANGE
CHECK NO.

SWSTI TO REORDER CONTACT CAROLINA SOFTWARE (910) 799-6767

SIGNATURE _____

NON-HAZARDOUS WASTE MANIFEST

13, # 98
3 #

Please print or type (Form designed for use on elite (12 pitch) typewriter)

NON-HAZARDOUS WASTE MANIFEST

1. Generator's US EPA ID No. N/A

Manifest Document No. 20-0107

2. Page 1 of 1

3. Generator's Name and Mailing Address
Ranalli/Taylor St. LLC
PO Box 678
Liverpool NY 13088

140 Cortland Ave
Syracuse NY

4. Generator's Phone ( )

5. Transporter 1 Company Name
Paragon Environmental Construction, Inc.

6. US EPA ID Number
NYR 000119289

A. State Transporter's ID 7A-516

B. Transporter 1 Phone (315) 699-0840

7. Transporter 2 Company Name

8. US EPA ID Number
84790-MA

C. State Transporter's ID

D. Transporter 2 Phone

9. Designated Facility Name and Site Address
Seneca Meadows Inc.
1786 Salcman Road
Waterloo NY 13165

10. US EPA ID Number

E. State Facility's ID

F. Facility's Phone (315) 539-5624

11. WASTE DESCRIPTION	Containers No.	Containers Type	13. Total Quantity	14. Unit Wt./Vol.
a. Non-DOT; Non-RCRA Regulated Material		DT		T
b.				
c.				
d.				

G. Additional Descriptions for Materials Listed Above
A). Impacted Soils Approval # 20-077

H. Handling Codes for Wastes Listed Above
A). L

15. Special Handling Instructions and Additional Information
Emergency Contact: Paragon Environmental Construction, Inc. @ 315-699-0840

GENERATOR

16. GENERATOR'S CERTIFICATION: I hereby certify that the contents of this shipment are fully and accurately described and are in all respects in proper condition for transport. The materials described on this manifest are not subject to federal hazardous waste regulations.

Printed/Typed Name: Mike Clancy
Signature:
Date: Month 8 Day 25 Year 2020

TRANSPORTER

17. Transporter 1 Acknowledgement of Receipt of Materials
Printed/Typed Name: Bob Crowe
Signature:
Date: Month 8 Day 25 Year 20

18. Transporter 2 Acknowledgement of Receipt of Materials
Printed/Typed Name
Signature
Date: Month Day Year

FACILITY

19. Discrepancy Indication Space

20. Facility Owner or Operator: Certification of receipt of the waste materials covered by this manifest, except as noted in item 19.
Printed/Typed Name
Signature
Date: Month Day Year

NON-HAZARDOUS WASTE

CF14 © 2002 LABELMASTER® (800) 621-5808 www.labelmaster.com
PRINTED ON RECYCLED PAPER USING SOY INK

200107 TRUCK 680
T.P.

Seneca Meadows Landfill
1786 Salcman Road
Waterloo, NY 13165

INBOUND CHARGE

000410 PARAGON ENVIRONMENTAL
5664 MUD HILL RD
BEWRERTON NY 13029

SITE	TICKET	GRID	WEIGHMASTER
01	00495563	WE	KRISTY 99

DATE IN	DATE OUT	TIME IN	TIME OUT	VEHICLE	ROLL OFF
08/26/20	08/26/20	07:26	07:46	PAR680	

REFERENCE	ORIGIN
20-077	ONONDAGA

Scale 1 Gross Wt. 75080 LB
Scale 3 Tare Wt. 29520 LB TRUCK EXPIRES / /
Net Weight 45560 LB LIC# CONTAINER

QTY	UNIT	DESCRIPTION	RATE	EXTENSION	FEE	TOTAL
22.78	TON	CONTAMINAT SOIL				
1.00		DEC-ENV FEE				

Operating Hours Mon-Fri 6:00am-4:00pm. Sat 6:00am-11:30am.
This is to certify that this load does not contain any hazardous materials, medical waste or liquids of any type.
MANIFEST: 20-0107 99

HAULER: 9999 VARIOUS HAULERS
ROUTE: 1 NONE

NET AMOUNT
TENDERED
CHANGE
CHECK NO.

WW6TI TO REORDER CONTACT CAROLINA SOFTWARE (910) 799-6767

SIGNATURE _____

99

NON-HAZARDOUS WASTE MANIFEST

Please print or type (Form designed for use on elite (12 pitch) typewriter)

NON-HAZARDOUS WASTE MANIFEST

1. Generator's US EPA ID No. N/A

Manifest Document No. 20-0107

2. Page 1 of 1

3. Generator's Name and Mailing Address
Ranalli/Taylor St. LLC
PO Box 678
Liverpool NY 13088

140 Cortland Ave
Syracuse NY

4. Generator's Phone ( )

5. Transporter 1 Company Name
Paragon Environmental Construction, Inc.

6. US EPA ID Number
NYR 000119289

A. State Transporter's ID 7A-516
B. Transporter 1 Phone (315) 699-0840
C. State Transporter's ID 19360-NA

7. Transporter 2 Company Name

8. US EPA ID Number
680

D. Transporter 2 Phone

9. Designated Facility Name and Site Address
Seneca Meadows Inc.
1786 Salcman Road
Waterloo NY 13165

10. US EPA ID Number

E. State Facility's ID

F. Facility's Phone (315) 539-5624

11. WASTE DESCRIPTION	Containers No.	Containers Type	13. Total Quantity	14. Unit Wt./Vol.
a. Non-DOT; Non-RCRA Regulated Material		DT	ES 20	T
b.				
c.				
d.				

G. Additional Descriptions for Materials Listed Above
A). Impacted Soils Approval # 20-077

H. Handling Codes for Wastes Listed Above
A). L

15. Special Handling Instructions and Additional Information
Emergency Contact: Paragon Environmental Construction, Inc. @ 315-699-0840

GENERATOR

16. **GENERATOR'S CERTIFICATION:** I hereby certify that the contents of this shipment are fully and accurately described and are in all respects in proper condition for transport. The materials described on this manifest are not subject to federal hazardous waste regulations.

Printed/Typed Name: Mike Clancy
Signature:
Date: Month 8 Day 25 Year 2020

TRANSPORTER

17. Transporter 1 Acknowledgement of Receipt of Materials
Printed/Typed Name: Tim Reck
Signature:
Date: Month 8 Day 26 Year 20

18. Transporter 2 Acknowledgement of Receipt of Materials
Printed/Typed Name
Signature
Date: Month Day Year

FACILITY

19. Discrepancy Indication Space

20. Facility Owner or Operator: Certification of receipt of the waste materials covered by this manifest, except as noted in item 19.
Printed/Typed Name
Signature
Date: Month 08 Day 26 Year 20

NON-HAZARDOUS WASTE

CF14 © 2002 LABELMASTER® (800) 621-5808 www.labelmaster.com
PRINTED ON RECYCLED PAPER USING SOYBEAN INK SOY INK

Seneca Meadows Landfill
1786 Salcman Road
Waterloo, NY 13165

INBOUND CHARGE

000410 PARAGON ENVIRONMENTAL
5664 MUD HILL RD
BEWRERTON NY 13029

SITE	TICKET	GRID	WEIGHMASTER
01	00495572	WE	KRISTY

105

DATE IN	DATE OUT	TIME IN	TIME OUT	VEHICLE	ROLL OFF
08/26/20	08/26/20	07:34	07:51	PAR630	

REFERENCE	ORIGIN
20-077	ONONDAGA

Scale 1 Gross Wt. 77840 LB
Scale 3 Tare Wt. 29420 LB TRUCK EXPIRES / /
Net Weight 48420 LB LIC# CONTAINER

QTY	UNIT	DESCRIPTION	RATE	EXTENSION	FEE	TOTAL
24.21	TON	CONTAMINAT SOIL				
1.00		DEC-ENV FEE				

Operating Hours Mon-Fri 6:00am-4:00pm. Sat 6:00am-11:30am.
This is to certify that this load does not contain any hazardous materials, medical waste or liquids of any type.
MANIFEST: 20-0107 100

HAULER: 9999 VARIOUS HAULERS
ROUTE: 1 NONE

NET AMOUNT
TENDERED
CHANGE
CHECK NO.

WW6T1 TO REORDER CONTACT CAROLINA SOFTWARE (910) 799-6767

SIGNATURE _____

TK 63? #495582 DK 105

NON-HAZARDOUS WASTE MANIFEST

Please print or type (Form designed for use on elite (12 pitch) typewriter)

NON-HAZARDOUS WASTE

GENERATOR

NON-HAZARDOUS WASTE MANIFEST	1. Generator's US EPA ID No. N/A	Manifest Document No. 20-0107	2. Page 1 of 1
3. Generator's Name and Mailing Address Ranalli/Taylor St. LLC PO Box 678 Liverpool NY 13088 4. Generator's Phone ( )		140 Cortland Ave Syracuse NY	
5. Transporter 1 Company Name Paragon Environmental Construction, Inc.	6. US EPA ID Number NYR 000119289	A. State Transporter's ID 7A-516 B. Transporter 1 Phone (315) 699-0840 C. State Transporter's ID 1337346	
7. Transporter 2 Company Name	8. US EPA ID Number	D. Transporter 2 Phone	
9. Designated Facility Name and Site Address Seneca Meadows Inc. 1786 Salcman Road Waterloo NY 13165	10. US EPA ID Number	E. State Facility's ID F. Facility's Phone (315) 539-5624	

11. WASTE DESCRIPTION	Containers No.	Containers Type	13. Total Quantity	14. Unit Wt./Vol.
a. Non-DOT; Non-RCRA Regulated Material		DT	20 BT	T
b.			24.21	T
c.				
d.				

G. Additional Descriptions for Materials Listed Above	H. Handling Codes for Wastes Listed Above
A). Impacted Soils Approval # 20-077	A). L

15. Special Handling Instructions and Additional Information

Emergency Contact: Paragon Environmental Construction, Inc. @ 315-699-0840

16. **GENERATOR'S CERTIFICATION:** I hereby certify that the contents of this shipment are fully and accurately described and are in all respects in proper condition for transport. The materials described on this manifest are not subject to federal hazardous waste regulations.

Printed/Typed Name	Signature	Date: Month	Day	Year
Mike Clancy		8	26	2020

TRANSPORTER

17. Transporter 1 Acknowledgement of Receipt of Materials				
Printed/Typed Name	Signature	Date: Month	Day	Year
P. Pollino		8	26	2020
18. Transporter 2 Acknowledgement of Receipt of Materials				
Printed/Typed Name	Signature	Date: Month	Day	Year

FACILITY

19. Discrepancy Indication Space

20. Facility Owner or Operator: Certification of receipt of the waste materials covered by this manifest, except as noted in item 19.

Printed/Typed Name	Signature	Date: Month	Day	Year

CF14 © 2002 LABELMASTER® (800) 621-5808 www.labelmaster.com

PRINTED ON RECYCLED PAPER USING SOYBEAN INK SOY INK

Seneca Meadows Landfill
1786 Salcman Road
Waterloo, NY 13165

INBOUND CHARGE

000410 PARAGON ENVIRONMENTAL
5664 MUD HILL RD
BEWRERTON NY 13029

SITE	TICKET	GRID	WEIGHMASTER
01	00495573	WE	KRISTY

101

DATE IN	DATE OUT	TIME IN	TIME OUT	VEHICLE	ROLL OFF
08/26/20	08/26/20	07:35	07:54	PAR681	

REFERENCE	ORIGIN
20-077	ONONDAGA

Scale 1 Gross Wt. 71140 LB
Scale 3 Tare Wt. 29300 LB TRUCK EXPIRES / /
Net Weight 41840 LB LIC# CONTAINER

QTY.	UNIT	DESCRIPTION	RATE	EXTENSION	FEE	TOTAL
20.92	TON	CONTAMINAT SOIL				
1.00		DEC-ENV FEE				

Operating Hours Mon-Fri 6:00am-4:00pm. Sat 6:00am-11:30am.
This is to certify that this load does not contain any hazardous materials, medical waste or liquids of any type.
MANIFEST: 20-0107 101

HAULER: 9999 VARIOUS HAULERS
ROUTE- 1 .NONE

NET AMOUNT
TENDERED
CHANGE
CHECK NO.

WW6T1 TO REORDER CONTACT CAROLINA SOFTWARE (910) 799-6767

SIGNATURE _____

NON-HAZARDOUS WASTE MANIFEST

101

Please print or type (Form designed for use on elite (12 pitch) typewriter)

NON-HAZARDOUS WASTE

GENERATOR

NON-HAZARDOUS WASTE MANIFEST	1. Generator's US EPA ID No. N/A	Manifest Document No. 20-0107	2. Page 1 of 1

3. Generator's Name and Mailing Address
Ranalli/Taylor St. LLC
PO Box 678
Liverpool NY 13088

4. Generator's Phone ( )

140 Cortland Ave
Syracuse NY

5. Transporter 1 Company Name	6. US EPA ID Number	A. State Transporter's ID 7A-516
Paragon Environmental Construction, Inc.	NYR 000119289	B. Transporter 1 Phone (315) 699-0840
7. Transporter 2 Company Name	8. US EPA ID Number	C. State Transporter's ID
		D. Transporter 2 Phone

9. Designated Facility Name and Site Address	10. US EPA ID Number	E. State Facility's ID
Seneca Meadows Inc. 1786 Salcman Road Waterloo NY 13165		F. Facility's Phone (315) 539-5624

11. WASTE DESCRIPTION	Containers No.	Containers Type	13. Total Quantity	14. Unit Wt./Vol.
a. Non-DOT; Non-RCRA Regulated Material		DT	EST20	T
b.			20,92	
c.				
d.				

G. Additional Descriptions for Materials Listed Above	H. Handling Codes for Wastes Listed Above
A). Impacted Soils Approval # 20-077	A). L

15. Special Handling Instructions and Additional Information
Emergency Contact: Paragon Environmental Construction, Inc. @ 315-699-0840

16. **GENERATOR'S CERTIFICATION:** I hereby certify that the contents of this shipment are fully and accurately described and are in all respects in proper condition for transport. The materials described on this manifest are not subject to federal hazardous waste regulations.

Printed/Typed Name	Signature	Date Month	Day	Year
Mike Clancy		8	26	2020

TRANSPORTER

17. Transporter 1 Acknowledgement of Receipt of Materials

Printed/Typed Name	Signature	Date Month	Day	Year
Brian C Fo	BCF	8	26	20

18. Transporter 2 Acknowledgement of Receipt of Materials

Printed/Typed Name	Signature	Date Month	Day	Year

FACILITY

19. Discrepancy Indication Space

20. Facility Owner or Operator: Certification of receipt of the waste materials covered by this manifest, except as noted in item 19.

Printed/Typed Name	Signature	Date Month	Day	Year

CF14 © 2002 LABELMASTER® (800) 621-5808 www.labelmaster.com
PRINTED ON RECYCLED PAPER USING SOYBEAN INK SOY INK

Seneca Meadows Landfill
1786 Salcman Road
Waterloo, NY 13165

INBOUND CHARGE

000410 PARAGON ENVIRONMENTAL
5664 MUD HILL RD
BEWRERTON NY 13029

SITE	TICKET	GRID	WEIGHMASTER
01	00495587	WE	KRISTY

#103

DATE IN	DATE OUT	TIME IN	TIME OUT	VEHICLE	ROLL OFF
08/26/20	08/26/20	07:48	08:02	PAR616	

REFERENCE	ORIGIN
20-077	ONONDAGA

Scale 1 Gross Wt. 71180 LB
Scale 3 Tare Wt. 31120 LB TRUCK EXPIRES / /
Net Weight 40060 LB LIC# CONTAINER

QTY.	UNIT	DESCRIPTION	RATE	EXTENSION	FEE	TOTAL
20.03	TON	CONTAMINAT SOIL				
1.00		DEC-ENV FEE				

Operating Hours Mon-Fri 6:00am-4:00pm. Sat 6:00am-11:30am.
This is to certify that this load does not contain any hazardous materials, medical waste or liquids of any type.
MANIFEST: 20-0107 103

HAULER: 9999 VARIOUS HAULERS
ROUTE: 1-NONE

NET AMOUNT
TENDERED
CHANGE
CHECK NO.

WWW.[illegible] OR CONTACT CAROLINA SOFTWARE (910) 799-6767

SIGNATURE John Arotta

103

NON-HAZARDOUS WASTE MANIFEST

Please print or type (Form designed for use on elite (12 pitch) typewriter)

NON-HAZARDOUS WASTE MANIFEST

1. Generator's US EPA ID No. N/A

Manifest Document No. 20-0107

2. Page 1 of 1

3. Generator's Name and Mailing Address
Ranalli/Taylor St. LLC
PO Box 678
Liverpool NY 13088

140 Cortland Ave
Syracuse NY

4. Generator's Phone ( )

5. Transporter 1 Company Name
Paragon Environmental Construction, Inc.

6. US EPA ID Number
NYR 000119289

A. State Transporter's ID 7A-516
B. Transporter 1 Phone (315) 699-0840

7. Transporter 2 Company Name
616

8. US EPA ID Number

C. State Transporter's ID 55230 MM
D. Transporter 2 Phone

9. Designated Facility Name and Site Address
Seneca Meadows Inc.
1786 Salcman Road
Waterloo NY 13165

10. US EPA ID Number

E. State Facility's ID

F. Facility's Phone (315) 539-5624

11. WASTE DESCRIPTION	Containers No.	Containers Type	13. Total Quantity	14. Unit Wt./Vol.
a. Non-DOT; Non-RCRA Regulated Material		DT	EST 20 20.03	T
b.				
c.				
d.				

G. Additional Descriptions for Materials Listed Above
A). Impacted Soils Approval # 20-077

H. Handling Codes for Wastes Listed Above
A). L

15. Special Handling Instructions and Additional Information
Emergency Contact: Paragon Environmental Construction, Inc. @ 315-699-0840

GENERATOR

16. GENERATOR'S CERTIFICATION: I hereby certify that the contents of this shipment are fully and accurately described and are in all respects in proper condition for transport. The materials described on this manifest are not subject to federal hazardous waste regulations.

Printed/Typed Name: Mike Clancy
Signature:
Date: Month 8 Day 26 Year 2020

TRANSPORTER

17. Transporter 1 Acknowledgement of Receipt of Materials
Printed/Typed Name: Jim Ayotte
Signature:
Date: Month 8 Day 26 Year 20

18. Transporter 2 Acknowledgement of Receipt of Materials
Printed/Typed Name:
Signature:
Date: Month Day Year

FACILITY

19. Discrepancy Indication Space

20. Facility Owner or Operator: Certification of receipt of the waste materials covered by this manifest, except as noted in item 19.
Printed/Typed Name:
Signature:
Date: Month 08 Day 26 Year 20

NON-HAZARDOUS WASTE

CF14 © 2002 LABELMASTER® (800) 621-5808 www.labelmaster.com
PRINTED ON RECYCLED PAPER USING SOYBEAN INK
PRINTED WITH SOY INK

200107 TRUCK 680
T.P.

Seneca Meadows Landfill
1786 Salcman Road
Waterloo, NY 13165

INBOUND CHARGE

000410 PARAGON ENVIRONMENTAL
5664 MUD HILL RD
BEWRERTON NY 13029

SITE	TICKET	GRID	WEIGHMASTER
01	00495726	WE	KRISTY

104

DATE IN	DATE OUT	TIME IN	TIME OUT	VEHICLE	ROLL OFF
08/26/20	08/26/20	09:50	10:03	PAR680	

REFERENCE	ORIGIN
20-077	ONONDAGA

Scale 1 Gross Wt. 70480 LB
Scale 3 Tare Wt. 29820 LB TRUCK EXPIRES / /
Net Weight 40660 LB LIC# CONTAINER

QTY.	UNIT	DESCRIPTION	RATE	EXTENSION	FEE	TOTAL
20.33	TON	CONTAMINAT SOIL				
1.00		DEC-ENV FEE				

Operating Hours Mon-Fri 6:00am-4:00pm. Sat 6:00am-11:30am.
This is to certify that this load does not contain any hazardous materials, medical waste or liquids of any type.
MANIFEST: 20-0107 104

HAULER: 9999 VARIOUS HAULERS
ROUTE: 1 NONE

NET AMOUNT
TENDERED
CHANGE
CHECK NO.

WW6TI TO REORDER CONTACT CAROLINA SOFTWARE (910) 799-6767

SIGNATURE _____

104

NON-HAZARDOUS WASTE MANIFEST

Please print or type (Form designed for use on elite (12 pitch) typewriter)

NON-HAZARDOUS WASTE MANIFEST

1. Generator's US EPA ID No. N/A

Manifest Document No. 20-0107

2. Page 1 of 1

3. Generator's Name and Mailing Address
Ranalli/Taylor St. LLC
PO Box 678
Liverpool NY 13088

4. Generator's Phone ( )

140 Cortland Ave

Syracuse NY

5. Transporter 1 Company Name
Paragon Environmental Construction, Inc.

6. US EPA ID Number
NYR 000119289

A. State Transporter's ID 7A-516

B. Transporter 1 Phone (315) 699-0840

C. State Transporter's ID 1956ONA

7. Transporter 2 Company Name

8. US EPA ID Number
680

D. Transporter 2 Phone

9. Designated Facility Name and Site Address
Seneca Meadows Inc.
1786 Salcman Road
Waterloo NY 13165

10. US EPA ID Number

E. State Facility's ID

F. Facility's Phone (315) 539-5624

11. WASTE DESCRIPTION	Containers No.	Containers Type	13. Total Quantity	14. Unit Wt./Vol.
a. Non-DOT; Non-RCRA Regulated Material		DT	EST 20	T
b.				
c.				
d.				

G. Additional Descriptions for Materials Listed Above
A). Impacted Soils Approval # 20-077

H. Handling Codes for Wastes Listed Above
A). L

15. Special Handling Instructions and Additional Information
Emergency Contact: Paragon Environmental Construction, Inc. @ 315-699-0840

GENERATOR

16. GENERATOR'S CERTIFICATION: I hereby certify that the contents of this shipment are fully and accurately described and are in all respects in proper condition for transport. The materials described on this manifest are not subject to federal hazardous waste regulations.

Printed/Typed Name: Mike Clancy Signature: [signature] Date: Month 8 Day 26 Year 2020

TRANSPORTER

17. Transporter 1 Acknowledgement of Receipt of Materials
Printed/Typed Name Signature Date: Month Day Year

18. Transporter 2 Acknowledgement of Receipt of Materials
Printed/Typed Name: Tim Reed Signature: [signature] Date: Month 8 Day 26 Year 20

FACILITY

19. Discrepancy Indication Space

20. Facility Owner or Operator: Certification of receipt of the waste materials covered by this manifest, except as noted in item 19.
Printed/Typed Name Signature Date: Month 08 Day 26 Year

NON-HAZARDOUS WASTE

CF14 © 2002 LABELMASTER® (800) 621-5808 www.labelmaster.com
PRINTED ON RECYCLED PAPER USING SOYBEAN INK

Seneca Meadows Landfill
1786 Salcman Road
Waterloo, NY 13165

INBOUND CHARGE

000410 PARAGON ENVIRONMENTAL
5664 MUD HILL RD
BEWRERTON NY 13029

SITE	TICKET	GRID	WEIGHMASTER
01	00495727	WE	KRISTY

100

DATE IN	DATE OUT	TIME IN	TIME OUT	VEHICLE	ROLL OFF
08/26/20	08/26/20	09:51	10:04	PAR630	

REFERENCE	ORIGIN
20-077	ONONDAGA

Scale 1 Gross Wt. 76940 LB
Scale 3 Tare Wt. 30540 LB TRUCK EXPIRES / /
Net Weight 46400 LB LIC# CONTAINER

QTY.	UNIT	DESCRIPTION	RATE	EXTENSION	FEE	TOTAL
23.20	TON	CONTAMINAT SOIL				
1.00		DEC-ENV FEE				

Operating Hours Mon-Fri 6:00am-4:00pm. Sat 6:00am-11:30am.
This is to certify that this load does not contain any hazardous materials, medical waste or liquids of any type.
MANIFEST: 20-0107 105

HAULER: 9999 VARIOUS HAULERS
ROUTE: 1 NONE

NET AMOUNT
TENDERED
CHANGE
CHECK NO.

WW6T1 TO REORDER CONTACT CAROLINA SOFTWARE (910) 799-6767

SIGNATURE _____

T/630 # 495727 Of 100

NON-HAZARDOUS WASTE MANIFEST

Please print or type (Form designed for use on elite (12 pitch) typewriter)

NON-HAZARDOUS WASTE MANIFEST

1. Generator's US EPA ID No. N/A

Manifest Document No. 20-0107

2. Page 1 of 1

3. Generator's Name and Mailing Address
Ranalli/Taylor St. LLC
PO Box 678
Liverpool NY 13088

4. Generator's Phone ( )

140 Cortland Ave
Syracuse NY

5. Transporter 1 Company Name
Paragon Environmental Construction, Inc.

6. US EPA ID Number
NYR 000119289

A. State Transporter's ID 7A-516
B. Transporter 1 Phone (315) 699-0840

7. Transporter 2 Company Name

8. US EPA ID Number

C. State Transporter's ID 133534
D. Transporter 2 Phone

9. Designated Facility Name and Site Address
Seneca Meadows Inc.
1786 Salcman Road
Waterloo NY 13165

10. US EPA ID Number

E. State Facility's ID

F. Facility's Phone (315) 539-5624

11. WASTE DESCRIPTION	Containers No.	Containers Type	13. Total Quantity	14. Unit Wt./Vol.
a. Non-DOT; Non-RCRA Regulated Material		DT	84 20T	T
b.			23.20	
c.				
d.				

G. Additional Descriptions for Materials Listed Above
A). Impacted Soils Approval # 20-077

H. Handling Codes for Wastes Listed Above
A). L

15. Special Handling Instructions and Additional Information
Emergency Contact: Paragon Environmental Construction, Inc. @ 315-699-0840

GENERATOR

16. GENERATOR'S CERTIFICATION: I hereby certify that the contents of this shipment are fully and accurately described and are in all respects in proper condition for transport. The materials described on this manifest are not subject to federal hazardous waste regulations.

Printed/Typed Name: Mike Clancy
Signature:
Date: Month 8 Day 25 Year 2020

TRANSPORTER

17. Transporter 1 Acknowledgement of Receipt of Materials
Printed/Typed Name:
Signature:
Date: Month 8 Day 26 Year 20

18. Transporter 2 Acknowledgement of Receipt of Materials
Printed/Typed Name:
Signature:
Date: Month Day Year

FACILITY

19. Discrepancy Indication Space

20. Facility Owner or Operator: Certification of receipt of the waste materials covered by this manifest, except as noted in item 19.
Printed/Typed Name:
Signature:
Date: Month 08 Day 26 Year 20

NON-HAZARDOUS WASTE

CF14 © 2002 LABELMASTER® (800) 621-5808 www.labelmaster.com
PRINTED ON RECYCLED PAPER USING SOYBEAN INK SOY INK

Seneca Meadows Landfill
1786 Salcman Road
Waterloo, NY 13165

INBOUND CHARGE

000410 PARAGON ENVIRONMENTAL
5664 MUD HILL RD
BEWRERTON NY 13029

SITE	TICKET	GRID	WEIGHMASTER
01	00495748	WE	KRISTY

106

DATE IN	DATE OUT	TIME IN	TIME OUT	VEHICLE	ROLL OFF
08/26/20	08/26/20	10:07	10:18	PAR681	

REFERENCE	ORIGIN
20-077	ONONDAGA

Scale 1 Gross Wt. 70440 LB
Scale 3 Tare Wt. 29300 LB TRUCK EXPIRES / /
Net Weight 41140 LB LIC# CONTAINER

QTY.	UNIT	DESCRIPTION	RATE	EXTENSION	FEE	TOTAL
20.57	TON	CONTAMINAT SOIL				
1.00		DEC-ENV FEE				

Operating Hours Mon-Fri 6:00am-4:00pm. Sat 6:00am-11:30am.
This is to certify that this load does not contain any hazardous materials, medical waste or liquids of any type.
MANIFEST: 20-0107 106

HAULER: 9999 VARIOUS HAULERS
ROUTE: 1 NONE

NET AMOUNT
TENDERED
CHANGE
CHECK NO.

WW6T1 TO REORDER CONTACT CAROLINA SOFTWARE (910) 799-6767

SIGNATURE _____

106

NON-HAZARDOUS WASTE MANIFEST

Please print or type (Form designed for use on elite (12 pitch) typewriter)

NON-HAZARDOUS WASTE

GENERATOR

NON-HAZARDOUS WASTE MANIFEST	1. Generator's US EPA ID No. N/A	Manifest Document No. 20-0107	2. Page 1 of 1

3. Generator's Name and Mailing Address: Ranalli/Taylor St. LLC, PO Box 678, Liverpool NY 13088 — 140 Cortland Ave, Syracuse NY

4. Generator's Phone ( )

5. Transporter 1 Company Name	6. US EPA ID Number	A. State Transporter's ID
Paragon Environmental Construction, Inc.	NYR 000119289	7A-516
		B. Transporter 1 Phone: (315) 699-0840
7. Transporter 2 Company Name	8. US EPA ID Number	C. State Transporter's ID
		D. Transporter 2 Phone

9. Designated Facility Name and Site Address	10. US EPA ID Number	E. State Facility's ID
Seneca Meadows Inc. 1786 Salcman Road Waterloo NY 13165		F. Facility's Phone: (315) 539-5624

11. WASTE DESCRIPTION	Containers No.	Containers Type	13. Total Quantity	14. Unit Wt./Vol.
a. Non-DOT; Non-RCRA Regulated Material		DT	ESTIMATED	T
b.			20.57	
c.				
d.				

G. Additional Descriptions for Materials Listed Above	H. Handling Codes for Wastes Listed Above
A). Impacted Soils Approval # 20-077	A). L

15. Special Handling Instructions and Additional Information

Emergency Contact: Paragon Environmental Construction, Inc. @ 315-699-0840

TRANSPORTER

16. **GENERATOR'S CERTIFICATION:** I hereby certify that the contents of this shipment are fully and accurately described and are in all respects in proper condition for transport. The materials described on this manifest are not subject to federal hazardous waste regulations.

Printed/Typed Name	Signature	Date: Month	Day	Year
Alice Clancy		8	26	2020

17. Transporter 1 Acknowledgement of Receipt of Materials

Printed/Typed Name	Signature	Date: Month	Day	Year
Brian C Fr	BCR	8	26	20

18. Transporter 2 Acknowledgement of Receipt of Materials

Printed/Typed Name	Signature	Date: Month	Day	Year

FACILITY

19. Discrepancy Indication Space

20. Facility Owner or Operator: Certification of receipt of the waste materials covered by this manifest, except as noted in item 19.

Printed/Typed Name	Signature	Date: Month	Day	Year
		8	26	20

CF14 © 2002 LABELMASTER® (800) 621-5808 www.labelmaster.com

PRINTED ON RECYCLED PAPER USING SOYBEAN INK — PRINTED WITH SOY INK

200107102
600 DB

Seneca Meadows Landfill
1786 Salcman Road
Waterloo, NY 13165

INBOUND CHARGE

000410 PARAGON ENVIRONMENTAL
5664 MUD HILL RD
BEHRERTON NY 13029

SITE	TICKET	GRID	WEIGHMASTER
01	00495759	WE	KRISTY 102

DATE IN	DATE OUT	TIME IN	TIME OUT	VEHICLE	ROLL OFF
08/26/20	08/26/20	10:17	10:35	PAR600	

REFERENCE	ORIGIN
20-077	ONONDAGA

Scale 1 Gross Wt. 76700 LB
Scale 3 Tare Wt. 31660 LB TRUCK EXPIRES / /
Net Weight 45040 LB LIC# CONTAINER

QTY.	UNIT	DESCRIPTION	RATE	EXTENSION	FEE	TOTAL
22.52	TON	CONTAMINAT SOIL				
1.00		DEC-ENV FEE				

Operating Hours Mon-Fri 6:00am-4:00pm. Sat 6:00am-11:30am.
This is to certify that this load does not contain any hazardous materials, medical waste or liquids of any type.
MANIFEST: 20-0107 102

NET AMOUNT
TENDERED
CHANGE
CHECK NO.

HAULERS

SIGNATURE

102

NON-HAZARDOUS WASTE MANIFEST

Please print or type (Form designed for use on elite (12 pitch) typewriter)

NON-HAZARDOUS WASTE MANIFEST

1. Generator's US EPA ID No. N/A

Manifest Document No. 20-0107

2. Page 1 of 1

3. Generator's Name and Mailing Address
Ranalli/Taylor St. LLC
PO Box 678
Liverpool NY 13088

4. Generator's Phone ( )

140 Cortland Ave

Syracuse NY

5. Transporter 1 Company Name
Paragon Environmental Construction, Inc.

6. US EPA ID Number
NYR 000119289

A. State Transporter's ID 7A-516

B. Transporter 1 Phone (315) 699-0840

7. Transporter 2 Company Name
600

8. US EPA ID Number

C. State Transporter's ID 172461DB

D. Transporter 2 Phone

9. Designated Facility Name and Site Address
Seneca Meadows Inc.
1786 Salcman Road
Waterloo NY 13165

10. US EPA ID Number

E. State Facility's ID

F. Facility's Phone (315) 539-5624

11. WASTE DESCRIPTION	Containers No.	Containers Type	13. Total Quantity	14. Unit Wt./Vol.
a. Non-DOT; Non-RCRA Regulated Material		DT	Est 20 22.52	T
b.				
c.				
d.				

G. Additional Descriptions for Materials Listed Above
A). Impacted Soils Approval # 20-077

H. Handling Codes for Wastes Listed Above
A). L

15. Special Handling Instructions and Additional Information
Emergency Contact: Paragon Environmental Construction, Inc. @ 315-699-0840

16. GENERATOR'S CERTIFICATION: I hereby certify that the contents of this shipment are fully and accurately described and are in all respects in proper condition for transport. The materials described on this manifest are not subject to federal hazardous waste regulations.

Printed/Typed Name	Signature	Date Month	Day	Year
Mike Clancy		8	26	2020

TRANSPORTER

17. Transporter 1 Acknowledgement of Receipt of Materials

Printed/Typed Name	Signature	Date Month	Day	Year
PBlackway		8	26	20

18. Transporter 2 Acknowledgement of Receipt of Materials

Printed/Typed Name	Signature	Date Month	Day	Year

FACILITY

19. Discrepancy Indication Space

20. Facility Owner or Operator: Certification of receipt of the waste materials covered by this manifest, except as noted in item 19.

Printed/Typed Name	Signature	Date Month	Day	Year
		08	26	20

NON-HAZARDOUS WASTE

CF14 © 2002 LABELMASTER® (800) 621-5808 www.labelmaster.com

PRINTED ON RECYCLED PAPER USING SOYBEAN INK PRINTED WITH SOY INK

Seneca Meadows Landfill
1786 Salcman Road
Waterloo, NY 13165

INBOUND CHARGE

000410 PARAGON ENVIRONMENTAL
5664 MUD HILL RD
BEWRERTON NY 13029

SITE	TICKET	GRID	WEIGHMASTER
01	00495787	WE	KRISTY

#107

DATE IN	DATE OUT	TIME IN	TIME OUT	VEHICLE	ROLL OFF
08/26/20	08/26/20	10:39	10:45	PAR616	

REFERENCE	ORIGIN
20-077	ONONDAGA

Manual Gross Wt. 81440 LB
Scale 3 Tare Wt. 31080 LB TRUCK EXPIRES / /
Net Weight 50360 LB LIC# CONTAINER

QTY.	UNIT	DESCRIPTION	RATE	EXTENSION	FEE	TOTAL
25.18	TON	CONTAMINAT SOIL				
1.00		DEC-ENV FEE				

Operating Hours Mon-Fri 6:00am-4:00pm. Sat 6:00am-11:30am.
This is to certify that this load does not contain any hazardous materials, medical waste or liquids of any type.

MANIFEST: 20-0107 107

HAULER: 9999 VARIOUS HAULERS

ROUTE: 1 NONE

NET AMOUNT
TENDERED
CHANGE
CHECK NO.

SIGNATURE Jim Apth

WW6T1 TO REORDER CONTACT CAROLINA SOFTWARE (910) 799-6767

107

NON-HAZARDOUS WASTE MANIFEST

Please print or type (Form designed for use on elite (12 pitch) typewriter)

NON-HAZARDOUS WASTE MANIFEST

1. Generator's US EPA ID No. N/A

Manifest Document No. 20-0107

2. Page 1 of 1

3. Generator's Name and Mailing Address
Ranalli/Taylor St. LLC
PO Box 678
Liverpool NY 13088

140 Cortland Ave
Syracuse NY

4. Generator's Phone ( )

5. Transporter 1 Company Name
Paragon Environmental Construction, Inc.

6. US EPA ID Number
NYR 000119289

A. State Transporter's ID 7A-516

B. Transporter 1 Phone (315) 699-0840

7. Transporter 2 Company Name
616

8. US EPA ID Number

C. State Transporter's ID 55230 MM

D. Transporter 2 Phone

9. Designated Facility Name and Site Address
Seneca Meadows Inc.
1786 Salcman Road
Waterloo NY 13165

10. US EPA ID Number

E. State Facility's ID

F. Facility's Phone (315) 539-5624

11. WASTE DESCRIPTION	Containers No.	Containers Type	13. Total Quantity	14. Unit Wt./Vol.
a. Non-DOT; Non-RCRA Regulated Material		DT	EST 20 25.18	T
b.				
c.				
d.				

G. Additional Descriptions for Materials Listed Above
A). Impacted Soils Approval # 20-077

H. Handling Codes for Wastes Listed Above
A). L

15. Special Handling Instructions and Additional Information
Emergency Contact: Paragon Environmental Construction, Inc. @ 315-699-0840

GENERATOR

16. **GENERATOR'S CERTIFICATION:** I hereby certify that the contents of this shipment are fully and accurately described and are in all respects in proper condition for transport. The materials described on this manifest are not subject to federal hazardous waste regulations.

Printed/Typed Name: Mike Clancy | Signature | Date: Month 8 Day 26 Year 2020

TRANSPORTER

17. Transporter 1 Acknowledgement of Receipt of Materials

Printed/Typed Name: Jim Ayotte | Signature | Date: Month 8 Day 26 Year 20

18. Transporter 2 Acknowledgement of Receipt of Materials

Printed/Typed Name | Signature | Date: Month Day Year

FACILITY

19. Discrepancy Indication Space

20. Facility Owner or Operator: Certification of receipt of the waste materials covered by this manifest, except as noted in item 19.

Printed/Typed Name | Signature | Date: Month 08 Day 26 Year 20

NON-HAZARDOUS WASTE

CF14 © 2002 LABELMASTER® (800) 621-5808 www.labelmaster.com
PRINTED ON RECYCLED PAPER USING SOY INK

200107 TRUCK 680
T.P.

Seneca Meadows Landfill
1786 Salcman Road
Waterloo, NY 13165

INBOUND CHARGE

000410 PARAGON ENVIRONMENTAL
5664 MUD HILL RD
BEWRERTON NY 13029

SITE	TICKET	GRID	WEIGHMASTER
01	00496890	WE	KRISTY

DATE IN	DATE OUT	TIME IN	TIME OUT	VEHICLE	ROLL OFF
08/28/20	08/28/20	10:46	11:04	PAR680	

REFERENCE	ORIGIN
20-077	ONONDAGA

Scale 1 Gross Wt. 76460 LB
Scale 3 Tare Wt. 29380 LB TRUCK EXPIRES / /
Net Weight 47080 LB LIC# CONTAINER

QTY.	UNIT	DESCRIPTION	RATE	EXTENSION	FEE	TOTAL
23.54	TON	CONTAMINAT SOIL				
1.00		DEC-ENV FEE				

Operating Hours Mon-Fri 6:00am-4:00pm. Sat 6:00am-11:30am.
This is to certify that this load does not contain any hazardous materials, medical waste or liquids of any type.
MANIFEST: 20-0107 108

'AULER: 9999 VARIOUS HAULERS

NET AMOUNT
TENDERED
CHANGE
CHECK NO.

SIGNATURE

108

NON-HAZARDOUS WASTE MANIFEST

Please print or type (Form designed for use on elite (12 pitch) typewriter)

NON-HAZARDOUS WASTE MANIFEST

1. Generator's US EPA ID No. N/A

Manifest Document No. 20-0107

2. Page 1 of 1

3. Generator's Name and Mailing Address
Ranalli/Taylor St. LLC
PO Box 678
Liverpool NY 13088

140 Cortland Ave
Syracuse NY

4. Generator's Phone ( )

5. Transporter 1 Company Name
Paragon Environmental Construction, Inc.

6. US EPA ID Number
NYR 000119289

A. State Transporter's ID 7A-516
B. Transporter 1 Phone (315) 699-0840

7. Transporter 2 Company Name

8. US EPA ID Number
680

C. State Transporter's ID 19360-NH
D. Transporter 2 Phone

9. Designated Facility Name and Site Address
Seneca Meadows Inc.
1786 Salcman Road
Waterloo NY 13165

10. US EPA ID Number

E. State Facility's ID

F. Facility's Phone (315) 539-5624

11. WASTE DESCRIPTION	Containers No.	Containers Type	13. Total Quantity	14. Unit Wt./Vol.
a. Non-DOT; Non-RCRA Regulated Material		DT	EST 20	T
b.				
c.				
d.				

G. Additional Descriptions for Materials Listed Above
A). Impacted Soils Approval # 20-077

H. Handling Codes for Wastes Listed Above
A). L

15. Special Handling Instructions and Additional Information
Emergency Contact: Paragon Environmental Construction, Inc. @ 315-699-0840

GENERATOR

16. **GENERATOR'S CERTIFICATION:** I hereby certify that the contents of this shipment are fully and accurately described and are in all respects in proper condition for transport. The materials described on this manifest are not subject to federal hazardous waste regulations.

Printed/Typed Name Mike Clancy | Signature | Date Month 8 Day 26 Year 2020

TRANSPORTER

17. Transporter 1 Acknowledgement of Receipt of Materials

Printed/Typed Name | Signature | Date Month Day Year

18. Transporter 2 Acknowledgement of Receipt of Materials

Printed/Typed Name Tim Peck | Signature | Date Month 8 Day 26 Year 20

FACILITY

19. Discrepancy Indication Space

20. Facility Owner or Operator: Certification of receipt of the waste materials covered by this manifest, except as noted in item 19.

Printed/Typed Name | Signature | Date Month 08 Day Year

NON-HAZARDOUS WASTE

CF14 © 2002 LABELMASTER® (800) 621-5808 www.labelmaster.com
PRINTED ON RECYCLED PAPER USING SOYBEAN INK SOY INK

Seneca Meadows Landfill
1786 Salcman Road
Waterloo, NY 13165

INBOUND CHARGE

000410 PARAGON ENVIRONMENTAL
5664 MUD HILL RD
BEWRERTON NY 13029

SITE	TICKET	GRID	WEIGHMASTER
01	00496895	WE	GABRIELLA M

#109

DATE IN	DATE OUT	TIME IN	TIME OUT	VEHICLE	ROLL OFF
08/28/20	08/28/20	10:55	11:36	PAR616	

REFERENCE	ORIGIN
20-077	ONONDAGA

Scale 1 Gross Wt. 78300 LB
Scale 3 Tare Wt. 31040 LB TRUCK EXPIRES / /
Net Weight 47260 LB LIC# CONTAINER

QTY.	UNIT	DESCRIPTION	RATE	EXTENSION	FEE	TOTAL
23.63	TON	CONTAMINAT SOIL				
1.00		DEC-ENV FEE				

Operating Hours Mon-Fri 6:00am-4:00pm. Sat 6:00am-11:30am.
This is to certify that this load does not contain any hazardous materials, medical waste or liquids of any type.

MANIFEST: 20-0107 109

HAULER: 9999 VARIOUS HAULERS
ROUTE: 1-NONE

NET AMOUNT
TENDERED
CHANGE
CHECK NO.

WW6TT TO REORDER CONTACT CAROLINA SOFTWARE (910) 799-6767

SIGNATURE _____

109

NON-HAZARDOUS WASTE MANIFEST

Please print or type (Form designed for use on elite (12 pitch) typewriter)

NON-HAZARDOUS WASTE MANIFEST

1. Generator's US EPA ID No. N/A

Manifest Document No. 20-0107

2. Page 1 of 1

3. Generator's Name and Mailing Address
Ranalli/Taylor St. LLC
PO Box 678
Liverpool NY 13088

4. Generator's Phone ( )

140 Cortland Ave

Syracuse NY

5. Transporter 1 Company Name
Paragon Environmental Construction, Inc.

6. US EPA ID Number
NYR 000119289

A. State Transporter's ID 7A-516

B. Transporter 1 Phone (315) 699-0840

7. Transporter 2 Company Name
616

8. US EPA ID Number

C. State Transporter's ID 55230 mm

D. Transporter 2 Phone

9. Designated Facility Name and Site Address
Seneca Meadows Inc.
1786 Salcman Road
Waterloo NY 13165

10. US EPA ID Number

E. State Facility's ID

F. Facility's Phone (315) 539-5624

11. WASTE DESCRIPTION	Containers No.	Containers Type	13. Total Quantity	14. Unit Wt./Vol.
a. Non-DOT; Non-RCRA Regulated Material		DT	EST 20 23.63	T
b.				
c.				
d.				

G. Additional Descriptions for Materials Listed Above
A). Impacted Solls Approval # 20-077

H. Handling Codes for Wastes Listed Above
A). L.

15. Special Handling Instructions and Additional Information
Emergency Contact: Paragon Environmental Construction, Inc. @ 315-699-0840

GENERATOR

16. **GENERATOR'S CERTIFICATION:** I hereby certify that the contents of this shipment are fully and accurately described and are in all respects in proper condition for transport. The materials described on this manifest are not subject to federal hazardous waste regulations.

Printed/Typed Name: Mike Clancy — Signature — Date: Month 8 Day 26 Year 2020

TRANSPORTER

17. Transporter 1 Acknowledgement of Receipt of Materials

Printed/Typed Name: Jim Ayotte — Signature — Date: Month 8 Day 28 Year 20

18. Transporter 2 Acknowledgement of Receipt of Materials

Printed/Typed Name — Signature — Date: Month Day Year

FACILITY

19. Discrepancy Indication Space

20. Facility Owner or Operator: Certification of receipt of the waste materials covered by this manifest, except as noted in item 19.

Printed/Typed Name — Signature — Date: Month Day Year

NON-HAZARDOUS WASTE

CF14 © 2002 LABELMASTER® (800) 621-5808 www.labelmaster.com
PRINTED ON RECYCLED PAPER USING SOYBEAN INK PRINTED WITH SOY INK

Seneca Meadows Landfill
1786 Salcman Road
Waterloo, NY 13165

INBOUND CHARGE

000410 PARAGON ENVIRONMENTAL
5664 MUD HILL RD
BEWRERTON NY 13029

SITE	TICKET	GRID	WEIGHMASTER
01	00496947	WE	GABRIELLA M

DATE IN	DATE OUT	TIME IN	TIME OUT	VEHICLE	ROLL OFF
08/28/20	08/28/20	12:01	12:18	PAR131	

REFERENCE	ORIGIN
20-077	ONONDAGA

Scale 1 Gross Wt. 69220 LB
Scale 3 Tare Wt. 28040 LB TRUCK EXPIRES / /
Net Weight 41180 LB LIC# CONTAINER

QTY.	UNIT	DESCRIPTION	RATE	EXTENSION	FEE	TOTAL
20.59	TON	CONTAMINAT SOIL				
1.00		DEC-ENV FEE				

Operating Hours Mon-Fri 6:00am-4:00pm. Sat 6:00am-11:30am.
This is to certify that this load does not contain any hazardous materials, medical waste or liquids of any type.
MANIFEST: 20-0107 110

HAULER: 9999 VARIOUS HAULERS
ROUTE: 1-NONE

NET AMOUNT
TENDERED
CHANGE
CHECK NO.

WW611 TO REORDER CONTACT CAROLINA SOFTWARE (910) 799-6767

SIGNATURE _____

TL-38131 A 110

NON-HAZARDOUS WASTE MANIFEST

Please print or type (Form designed for use on elite (12 pitch) typewriter)

NON-HAZARDOUS WASTE

GENERATOR

NON-HAZARDOUS WASTE MANIFEST	1. Generator's US EPA ID No. N/A	Manifest Document No. 20-0107	2. Page 1 of 1

3. Generator's Name and Mailing Address: Ranalli/Taylor St. LLC, PO Box 678, Liverpool NY 13088 — 140 Cortland Ave, Syracuse NY

4. Generator's Phone ( )

5. Transporter 1 Company Name	6. US EPA ID Number	A. State Transporter's ID	7A-516
Paragon Environmental Construction, Inc.	NYR 000119289	B. Transporter 1 Phone	(315) 699-0840
7. Transporter 2 Company Name	8. US EPA ID Number	C. State Transporter's ID	8479D NH
		D. Transporter 2 Phone	

9. Designated Facility Name and Site Address	10. US EPA ID Number	E. State Facility's ID	
Seneca Meadows Inc. 1786 Salcman Road Waterloo NY 13165		F. Facility's Phone	(315) 539-5624

11. WASTE DESCRIPTION	Containers No.	Containers Type	13. Total Quantity	14. Unit Wt./Vol.
a. Non-DOT; Non-RCRA Regulated Material		DT	20 EST	T
b.			20.59	
c.				
d.				

G. Additional Descriptions for Materials Listed Above	H. Handling Codes for Wastes Listed Above
A). Impacted Soils Approval # 20-077	A). L

15. Special Handling Instructions and Additional Information

Emergency Contact: Paragon Environmental Construction, Inc. @ 315-699-0840

16. **GENERATOR'S CERTIFICATION:** I hereby certify that the contents of this shipment are fully and accurately described and are in all respects in proper condition for transport. The materials described on this manifest are not subject to federal hazardous waste regulations.

Printed/Typed Name	Signature	Date: Month	Day	Year
Mike Clarey		8	26	2020

TRANSPORTER

17. Transporter 1 Acknowledgement of Receipt of Materials

Printed/Typed Name	Signature	Date: Month	Day	Year
D. Allen		8	26	2020

18. Transporter 2 Acknowledgement of Receipt of Materials

Printed/Typed Name	Signature	Date: Month	Day	Year

FACILITY

19. Discrepancy Indication Space

20. Facility Owner or Operator: Certification of receipt of the waste materials covered by this manifest, except as noted in item 19.

Printed/Typed Name	Signature	Date: Month	Day	Year
		8	26	20

CF14 © 2002 LABELMASTER® (800) 621-5808 www.labelmaster.com

PRINTED ON RECYCLED PAPER USING SOYBEAN INK SOY INK

20107 DB 111
600

Seneca Meadows Landfill
1786 Salcman Road
Waterloo, NY 13165

INBOUND CHARGE

000410 PARAGON ENVIRONMENTAL
5664 MUD HILL RD
BEWRERTON NY 13029

SITE	TICKET	GRID	WEIGHMASTER
01	00497033	WE	KRISTY

DATE IN	DATE OUT	TIME IN	TIME OUT	VEHICLE	ROLL OFF
08/28/20	08/28/20	13:17	13:30	PAR600	

REFERENCE	ORIGIN
20-077	ONONDAGA

Scale 1 Gross Wt. 79220 LB
Scale 3 Tare Wt. 31340 LB TRUCK EXPIRES / /
Net Weight 47880 LB LIC# CONTAINER

QTY	UNIT	DESCRIPTION	RATE	EXTENSION	FEE	TOTAL
23.94	TON	CONTAMINAT SOIL				
1.00		DEC-ENV FEE				

Operating Hours Mon-Fri 6:00am-4:00pm. Sat 6:00am-11:30am.
This is to certify that this load does not contain any hazardous materials, medical waste or liquids of any type.
MANIFEST: 20-0107 111

HAULER: 9999 VARIOUS HAULERS
ROUTE: 1-NONE

NET AMOUNT
TENDERED
CHANGE
CHECK NO.

WW6TI TO REORDER CONTACT CAROLINA SOFTWARE (910) 799-6767

SIGNATURE _____

111

NON-HAZARDOUS WASTE MANIFEST

Please print or type (Form designed for use on elite (12 pitch) typewriter)

NON-HAZARDOUS WASTE MANIFEST

1. Generator's US EPA ID No. N/A

Manifest Document No. 20-0107

2. Page 1 of 1

3. Generator's Name and Mailing Address
Ranalli/Taylor St. LLC
PO Box 678
Liverpool NY 13088

140 Cortland Ave
Syracuse NY

4. Generator's Phone ( )

5. Transporter 1 Company Name
Paragon Environmental Construction, Inc.

6. US EPA ID Number
NYR 000119289

A. State Transporter's ID 7A-516

B. Transporter 1 Phone (315) 699-0840

7. Transporter 2 Company Name

8. US EPA ID Number

C. State Transporter's ID 17246MD

D. Transporter 2 Phone

9. Designated Facility Name and Site Address
Seneca Meadows Inc.
1786 Salcman Road
Waterloo NY 13165

10. US EPA ID Number

E. State Facility's ID

F. Facility's Phone (315) 539-5624

11. WASTE DESCRIPTION	Containers No.	Containers Type	13. Total Quantity	14. Unit Wt./Vol.
a. Non-DOT; Non-RCRA Regulated Material		DT	23.94	T
b.				
c.				
d.				

G. Additional Descriptions for Materials Listed Above
A). Impacted Soils Approval # 20-077

H. Handling Codes for Wastes Listed Above
A). L

15. Special Handling Instructions and Additional Information
Emergency Contact: Paragon Environmental Construction, Inc. @ 315-699-0840

GENERATOR

16. GENERATOR'S CERTIFICATION: I hereby certify that the contents of this shipment are fully and accurately described and are in all respects in proper condition for transport. The materials described on this manifest are not subject to federal hazardous waste regulations.

Printed/Typed Name: Mike Clancy
Signature:
Date: Month 8 Day 26 Year 2020

TRANSPORTER

17. Transporter 1 Acknowledgement of Receipt of Materials
Printed/Typed Name: J Brockway
Signature:
Date: Month 8 Day 26 Year 20

18. Transporter 2 Acknowledgement of Receipt of Materials
Printed/Typed Name:
Signature:
Date: Month Day Year

FACILITY

19. Discrepancy Indication Space

20. Facility Owner or Operator: Certification of receipt of the waste materials covered by this manifest, except as noted in item 19.
Printed/Typed Name:
Signature:
Date: Month Day Year

NON-HAZARDOUS WASTE

CF14 © 2002 LABEL MASTER® (800) 621-5808 www.labelmaster.com
PRINTED ON RECYCLED PAPER USING SOYBEAN INK
PRINTED WITH SOY INK

20-0107 DB 112
600

Seneca Meadows Landfill
1786 Salcman Road
Waterloo, NY 13165

INBOUND CHARGE

000410 PARAGON ENVIRONMENTAL
5664 MUD HILL RD
BEWRERTON NY 13029

SITE	TICKET	GRID	WEIGHMASTER
01	00499391	WE	GABRIELLA M

DATE IN	DATE OUT	TIME IN	TIME OUT	VEHICLE	ROLL OFF
09/03/20	09/03/20	10:53	11:10	PAR600	

REFERENCE	ORIGIN
20-077	ONONDAGA

Scale 1 Gross Wt. 82100 LB
Scale 3 Tare Wt. 30360 LB TRUCK EXPIRES / /
Net Weight 51740 LB LIC# CONTAINER

QTY.	UNIT	DESCRIPTION	RATE	EXTENSION	FEE	TOTAL
25.87	TON	CONTAMINAT SOIL				
1.00		DEC-ENV FEE				

Operating Hours Mon-Fri 6:00am-4:00pm. Sat 6:00am-11:30am.
This is to certify that this load does not contain any hazardous materials, medical waste or liquids of any type.
MANIFEST: 20-0107 112

HAULER: 9999 VARIOUS HAULERS
ROUTE: 1 NONE

NET AMOUNT
TENDERED
CHANGE
CHECK NO.

WW6TI TO REORDER CONTACT CAROLINA SOFTWARE (910) 799-6767

SIGNATURE _____

112

NON-HAZARDOUS WASTE MANIFEST

Please print or type (Form designed for use on elite (12 pitch) typewriter)

NON-HAZARDOUS WASTE MANIFEST

1. Generator's US EPA ID No. N/A

Manifest Document No. 20-0107

2. Page 1 of 1

3. Generator's Name and Mailing Address
Ranalli/Taylor St. LLC
PO Box 678
Liverpool NY 13088

140 Cortland Ave
Syracuse NY

4. Generator's Phone ( )

5. Transporter 1 Company Name
Paragon Environmental Construction, Inc.

6. US EPA ID Number
NYR 000119289

A. State Transporter's ID 7A-516

B. Transporter 1 Phone (315) 699-0840

7. Transporter 2 Company Name
600

8. US EPA ID Number

C. State Transporter's ID 12246MB

D. Transporter 2 Phone

9. Designated Facility Name and Site Address
Seneca Meadows Inc.
1786 Salcman Road
Waterloo NY 13165

10. US EPA ID Number

E. State Facility's ID

F. Facility's Phone (315) 539-5624

11. WASTE DESCRIPTION	Containers No.	Containers Type	13. Total Quantity	14. Unit Wt./Vol.
a. Non-DOT; Non-RCRA Regulated Material		DT	25.87	T
b.				
c.				
d.				

G. Additional Descriptions for Materials Listed Above
A). Impacted Soils Approval # 20-077

H. Handling Codes for Wastes Listed Above
A). L

15. Special Handling Instructions and Additional Information
Emergency Contact: Paragon Environmental Construction, Inc. @ 315-699-0840

GENERATOR

16. GENERATOR'S CERTIFICATION: I hereby certify that the contents of this shipment are fully and accurately described and are in all respects in proper condition for transport. The materials described on this manifest are not subject to federal hazardous waste regulations.

Printed/Typed Name: Mike Clancy
Signature:
Date: Month [illegible] Day [illegible] Year [illegible]

TRANSPORTER

17. Transporter 1 Acknowledgement of Receipt of Materials

Printed/Typed Name: D Brockw
Signature:
Date: Month 9 Day 03 Year 20

18. Transporter 2 Acknowledgement of Receipt of Materials

Printed/Typed Name:
Signature:
Date: Month Day Year

FACILITY

19. Discrepancy Indication Space

20. Facility Owner or Operator: Certification of receipt of the waste materials covered by this manifest, except as noted in Item 19.

Printed/Typed Name:
Signature:
Date: Month Day Year

NON-HAZARDOUS WASTE

CF14 © 2002 LABELMASTER® (800) 621-5808 www.labelmaster.com

Print Date: 8/21/2020

Material Analysis Report by Customer by Job by Material

For the Period 8/1/2020 8/20/2020

Date	Material	Vehicle	Tickets	Manifest	Count	Act Wt
410	PARAGON ENVIRONMENTA					
	Job:	19-123 SYRACUSE URBAN PARTNERS				
########	BCS01	PAR630	488702	19-0268	0	17.13
########	BCS01	PAR680	488725	19-0268	0	15.17
########	BCS01	PAR630	488905	19-0268	0	16.48
########	BCS01	PAR680	488909	19-0268	0	15.88
########	BCS01	PAR630	489106	19-0268 995	0	16.09
########	BCS01	PAR680	489108	19-0268 1010	0	19.46
						100.21
########	ENVFEEDEC	PAR630	488702	19-0268	1	1.00
########	ENVFEEDEC	PAR680	488725	19-0268	1	1.00
########	ENVFEEDEC	PAR630	488905	19-0268	1	1.00
########	ENVFEEDEC	PAR680	488909	19-0268	1	1.00
########	ENVFEEDEC	PAR630	489106	19-0268 995	1	1.00
########	ENVFEEDEC	PAR680	489108	19-0268 1010	1	1.00
						6.00
	Job:	RANALI/TAYLOR STREET LLC				
########	ENVFEEDEC	PAR681	492598	20-0107	1	1.00
########	ENVFEEDEC	PAR600	492599	20-0107 1	1	1.00
########	ENVFEEDEC	PAR616	492600	20-0107 3	1	1.00
########	ENVFEEDEC	PAR630	492609	20-0107 4	1	1.00
########	ENVFEEDEC	PAR680	492621	20-0107 5	1	1.00
########	ENVFEEDEC	PAR681	492763	20-0107 6	1	1.00
########	ENVFEEDEC	PAR600	492769	20-0107-7	1	1.00
########	ENVFEEDEC	PAR630	492775	20-0107 9	1	1.00
########	ENVFEEDEC	PAR616	492779	20-0107 8	1	1.00
########	ENVFEEDEC	PAR680	492780	20-0107 9	1	1.00
########	ENVFEEDEC	PAR681	492940	20-0107 12	1	1.00
########	ENVFEEDEC	PAR600	492941	20-0107 11	1	1.00
########	ENVFEEDEC	PAR630	492950	20-0107 13	1	1.00
########	ENVFEEDEC	PAR616	492957	20-0107 14	1	1.00
########	ENVFEEDEC	PAR680	492961	20-0107 15	1	1.00
########	ENVFEEDEC	PAR616	493081	20-0107 18	1	1.00
########	ENVFEEDEC	PAR630	493111	20-0107 17	1	1.00
########	ENVFEEDEC	PAR681	493119	20-0107 20	1	1.00
########	ENVFEEDEC	PAR680	493120	20-0107 19	1	1.00
########	ENVFEEDEC	PAR600	493121	20-0107 16	1	1.00
########	ENVFEEDEC	PAR616	493268	20-0107 21	1	1.00
########	ENVFEEDEC	PAR630	493273	20-0107 22	1	1.00
########	ENVFEEDEC	PAR681	493275	20-0107 23	1	1.00
########	ENVFEEDEC	PAR680	493285	20-0107 24	1	1.00
########	ENVFEEDEC	PAR600	493293	20-0107 25	1	1.00

########	ENVFEEDEC	PAR616	493402	20-0107 26	1	1.00
########	ENVFEEDEC	PAR630	493405	20-0107 35	1	1.00
########	ENVFEEDEC	PAR681	493410	20-0107 27	1	1.00
########	ENVFEEDEC	PAR680	493415	20-0107 28	1	1.00
########	ENVFEEDEC	PAR600	493418	20-0107 29	1	1.00
########	ENVFEEDEC	PAR616	493534	20-0107 30	1	1.00
########	ENVFEEDEC	PAR630	493536	20-0107 31	1	1.00
########	ENVFEEDEC	PAR681	493541	20-0107 32	1	1.00
########	ENVFEEDEC	PAR600	493551	20-0107 34	1	1.00
########	ENVFEEDEC	PAR680	493552	20-0107 33	1	1.00
						35.00
########	ICS01	PAR681	492598	20-0107	0	18.75
########	ICS01	PAR600	492599	20-0107 1	0	20.57
########	ICS01	PAR616	492600	20-0107 3	0	23.43
########	ICS01	PAR630	492609	20-0107 4	0	20.46
########	ICS01	PAR680	492621	20-0107 5	0	21.48
########	ICS01	PAR681	492763	20-0107 6	0	20.38
########	ICS01	PAR600	492769	20-0107-7	0	21.80
########	ICS01	PAR630	492775	20-0107 9	0	18.85
########	ICS01	PAR616	492779	20-0107 8	0	24.37
########	ICS01	PAR680	492780	20-0107 9	0	23.13
########	ICS01	PAR681	492940	20-0107 12	0	21.46
########	ICS01	PAR600	492941	20-0107 11	0	24.31
########	ICS01	PAR630	492950	20-0107 13	0	23.33
########	ICS01	PAR616	492957	20-0107 14	0	21.52
########	ICS01	PAR680	492961	20-0107 15	0	24.63
########	ICS01	PAR616	493081	20-0107 18	0	23.66
########	ICS01	PAR630	493111	20-0107 17	0	18.53
########	ICS01	PAR681	493119	20-0107 20	0	20.09
########	ICS01	PAR680	493120	20-0107 19	0	24.30
########	ICS01	PAR600	493121	20-0107 16	0	18.55
########	ICS01	PAR616	493268	20-0107 21	0	26.37
########	ICS01	PAR630	493273	20-0107 22	0	24.38
########	ICS01	PAR681	493275	20-0107 23	0	22.11
########	ICS01	PAR680	493285	20-0107 24	0	22.79
########	ICS01	PAR600	493293	20-0107 25	0	22.28
########	ICS01	PAR616	493402	20-0107 26	0	20.31
########	ICS01	PAR630	493405	20-0107 35	0	19.48
########	ICS01	PAR681	493410	20-0107 27	0	21.11
########	ICS01	PAR680	493415	20-0107 28	0	22.31
########	ICS01	PAR600	493418	20-0107 29	0	22.65
########	ICS01	PAR616	493534	20-0107 30	0	20.57
########	ICS01	PAR630	493536	20-0107 31	0	21.00
########	ICS01	PAR681	493541	20-0107 32	0	20.46
########	ICS01	PAR600	493551	20-0107 34	0	17.73
########	ICS01	PAR680	493552	20-0107 33	0	22.85
						760.00

Seneca Meadows Landfill
1786 Salcman Road
Waterloo, NY 13165

INBOUND CHARGE

000410 PARAGON ENVIRONMENTAL
5664 MUD HILL RD
BEWRERTON NY 13029

SITE	TICKET	GRID	WEIGHMASTER
01	00511843	WE	KRISTY

DATE IN	DATE OUT	TIME IN	TIME OUT	VEHICLE	ROLL OFF
10/02/20	10/02/20	06:34	06:52	PAR681	

REFERENCE	ORIGIN
20-077	ONONDAGA

Scale 1 Gross Wt. 66180 LB
Scale 3 Tare Wt. 29140 LB TRUCK EXPIRES / /
Net Weight 37040 LB LIC# CONTAINER

QTY.	UNIT	DESCRIPTION	RATE	EXTENSION	FEE	TOTAL
18.52	TON	CONTAMINAT SOIL				
1.00		DEC-ENV FEE				

Operating Hours Mon-Fri 6:00am-4:00pm. Sat 6:00am-11:30am.
This is to certify that this load does not contain any hazardous materials, medical waste or liquids of any type.
MANIFEST: 20-0107 117

#681 #C0107

HAULER: 9999 VARIOUS HAULERS
ROUTE: 1 HOME

NET AMOUNT
TENDERED
CHANGE
CHECK NO.

WW6TI TO REORDER CONTACT CAROLINA SOFTWARE (910) 799-6767

SIGNATURE _____

NON-HAZARDOUS WASTE MANIFEST

Please print or type (Form designed for use on elite (12 pitch) typewriter)

NON-HAZARDOUS WASTE MANIFEST

1. Generator's US EPA ID No. N/A

Manifest Document No. 20-0107

2. Page 1 of 1

3. Generator's Name and Mailing Address
Ranalli/Taylor St. LLC
PO Box 678
Liverpool NY 13088

160 Cortland Ave
Syracuse NY

4. Generator's Phone ( )

5. Transporter 1 Company Name: Paragon Environmental Construction, Inc

6. US EPA ID Number: NYR 000119289

A. State Transporter's ID: TA-516

B. Transporter 1 Phone: (315) 699-0840

7. Transporter 2 Company Name

8. US EPA ID Number

C. State Transporter's ID

D. Transporter 2 Phone

9. Designated Facility Name and Site Address
Seneca Meadows Inc.
1786 Salcman Road
Waterloo NY 13165

10. US EPA ID Number

E. State Facility's ID

F. Facility's Phone: (315) 539-9624

11. WASTE DESCRIPTION	Containers No.	Containers Type	13. Total Quantity	14. Unit Wt./Vol.
a. Non-DOT; Non-RCRA Regulated Material		DT	ESTAS	T
b.			18.52	
c.				
d.				

G. Additional Descriptions for Materials Listed Above
CellAR
A). Impacted Soils Approval # 20-077

H. Handling Codes for Wastes Listed Above
A). L

15. Special Handling Instructions and Additional Information
Emergency Contact: Paragon Environmental Construction, Inc. @ 315-699-0840

16. **GENERATOR'S CERTIFICATION:** I hereby certify that the contents of this shipment are fully and accurately described and are in all respects in proper condition for transport. The materials described on this manifest are not subject to federal hazardous waste regulations.

Printed/Typed Name: Mike Clancy — Signature — Date: Month 9 Day 30 Year 2020

17. Transporter 1 Acknowledgement of Receipt of Materials

Printed/Typed Name: Brian C Fay — Signature — Date: Month 9 Day 30 Year 20

18. Transporter 2 Acknowledgement of Receipt of Materials

Printed/Typed Name — Signature — Date: Month Day Year

19. Discrepancy Indication Space

20. Facility Owner or Operator: Certification of receipt of the waste materials covered by this manifest, except as noted in item 19.

Printed/Typed Name — Signature — Date: Month Day Year

GENERATOR

TRANSPORTER

FACILITY

NON-HAZARDOUS WASTE

CF14 © 2002 LABELMASTER® (800) 621-5808 www.labelmaster.com

20 0107 TK 616

Seneca Meadows Landfill
1786 Salcman Road
Waterloo, NY 13165

INBOUND CHARGE

000474 SEVENSON ENVIRONMENTAL
2749 LOCKPORT RD
NIAGARA FALLS NY 14305

SITE	TICKET	GRID	WEIGHMASTER
01	00511941	WE	KRISTY

DATE IN	DATE OUT	TIME IN	TIME OUT	VEHICLE	ROLL OFF
10/02/20	10/02/20	08:04	08:27	PAR616	

REFERENCE	ORIGIN
20-068	WAYNE

Scale 1 Gross Wt. 77120 LB
Scale 3 Tare Wt. 31220 LB TRUCK EXPIRES / /
Net Weight 45900 LB LIC# CONTAINER

QTY	UNIT	DESCRIPTION	RATE	EXTENSION	FEE	TOTAL
22.95	TON	CONTAMINAT SOIL				
1.00		DEC-ENV FEE				

Operating Hours Mon-Fri 6:00am-4:00pm. Sat 6:00am-11:30am.
This is to certify that this load does not contain any hazardous materials, medical waste or liquids of any type.

MANIFEST: 20-0107 118

HAULER: 9723 SEVENSON

ROUTE: 1-NONE

NET AMOUNT
TENDERED
CHANGE
CHECK NO.

WWSTI TO REORDER CONTACT CAROLINA SOFTWARE (910) 799-6767

SIGNATURE _____

TK-616 VK # 20-0107

118

NON-HAZARDOUS WASTE MANIFEST

Please print or type (Form designed for use on elite (12 pitch) typewriter)

NON-HAZARDOUS WASTE

NON-HAZARDOUS WASTE MANIFEST

1. Generator's US EPA ID No. N/A

Manifest Document No. 20-0107

2. Page 1 of 1

3. Generator's Name and Mailing Address
Ranalli/Taylor St. LLC
PO Box 678
Liverpool NY 13088

140 Cortland Ave
Syracuse NY

4. Generator's Phone ( )

5. Transporter 1 Company Name
Paragon Environmental Construction, Inc.

6. US EPA ID Number
NYR 000119289

A. State Transporter's ID 7A-516

B. Transporter 1 Phone (315) 699-0840

7. Transporter 2 Company Name

8. US EPA ID Number

C. State Transporter's ID 55 231 M 49

D. Transporter 2 Phone

9. Designated Facility Name and Site Address
Seneca Meadows Inc.
1786 Salcman Road
Waterloo NY 13165

10. US EPA ID Number

E. State Facility's ID

F. Facility's Phone (315) 539-5624

GENERATOR

11. WASTE DESCRIPTION	Containers No.	Containers Type	13. Total Quantity	14. Unit Wt./Vol.
a. Non-DOT; Non-RCRA Regulated Material		DT	RST 20	T
b.			22.95	
c.				
d.				

G. Additional Descriptions for Materials Listed Above

Cellar

A). Impacted Soils Approval # 20-077

H. Handling Codes for Wastes Listed Above

A). L

15. Special Handling Instructions and Additional Information

Emergency Contact: Paragon Environmental Construction, Inc. @ 315-699-0840

16. **GENERATOR'S CERTIFICATION:** I hereby certify that the contents of this shipment are fully and accurately described and are in all respects in proper condition for transport. The materials described on this manifest are not subject to federal hazardous waste regulations.

Printed/Typed Name: Mike Clancy
Signature: [signature]
Date: Month 10 Day 1 Year 2020

TRANSPORTER

17. Transporter 1 Acknowledgement of Receipt of Materials

Printed/Typed Name: D. Fritz
Signature: [signature]
Date: Month 10 Day 2 Year 2020

18. Transporter 2 Acknowledgement of Receipt of Materials

Printed/Typed Name
Signature
Date: Month Day Year

FACILITY

19. Discrepancy Indication Space

20. Facility Owner or Operator: Certification of receipt of the waste materials covered by this manifest, except as noted in item 19.

Printed/Typed Name
Signature: [signature]
Date: Month 10 Day 2 Year

CF14 © 2002 LABELMASTER® (800) 621-5808 www.labelmaster.com

Waste Stream Name: Impacted Carbon

ID: 36798dfb-d4ab-42af-83a9-b80608f41f72

Waste Connections — Connect with the Future

Approval Status: Draft

WASTE STREAM DETAILS

Generator

Name: Ranali/Taylor Street LLC - Ranali/Taylor Street LLC

Address: PO Box 678 City: Liverpool State: NY Postal Code: 13088

County: Onondaga Phone:

EPA ID:

State ID:

Service Provider

Name: PARAGON ENVIRONMENTAL - PARAGON ENVIRONMENTAL

Address: 5664 Mud Mill Road City: Brewerton State: NY Postal Code: 13029

Phone: (315) 699-0840

EPA ID:

State ID:

Billing

Name: PARAGON ENVIRONMENTAL - PARAGON ENVIRONMENTAL

Address: 5664 Mud Mill Road City: Brewerton State: NY Postal Code: 13029

Phone: (315) 699-0840

EPA ID:

State ID:

Facility

Name: Waste Connections - Seneca Meadows LF

Address: 1786 Salcman Road City: Waterloo State: NY Postal Code: 13165

Phone: (315) 539-5624

EPA ID:

State ID:

MATERIAL ORIGIN

Address: 140 Cortland Ave City: SYRACUSE State: NY Postal Code: 13202

County: Onondaga

EPA ID:

State ID:

WASTE DESCRIPTION

Waste Stream Name: Impacted Carbon

EPA Hazardous? ○ Yes ◉ No

DOT Hazardous Waste? ○ Yes ◉ No

State Hazardous Waste? ○ Yes ◉ No

Non-hazardous due to treatment, delisting, or exclusion? ○ Yes ◉ No

From an industry regulated under Benzene NESHAP ○ Yes ◉ No

Regulated, Licensed or NORM Radioactive Waste ○ Yes ◉ No

Contains PCBs ○ Yes ◉ No

Regulated and/or Untreated Medical/Infectious Waste ○ Yes ◉ No

Contains Asbestos ○ Yes ◉ No

Subject to RCRA Subpart CC controls ○ Yes ◉ No

Shipping Description: Non-Regulated Material - carbon used onsite for groundwater remediation

MATERIAL DETAILS

Is this an Industrial Waste Stream? ○ Yes ◉ No

Common Name: Carbon

Generation Process: onsite groundwater treatment system

Preferred Disposal Methods: NH002

Source of Contamination: Petroleum Tanks

MATERIAL COMPOSITION

Constituents

Constituent: Carbon TO 99

Color: Black

Physical state at 70° F: (•) Solid ( ) Liquid ( ) Sludge ( ) Dust ( ) Other

Free Liquid Range % TO %

pH 6.94 TO

Strong Odor No

Describe Odor

Reactivity No Reactivity Explanation

Flash Point: ( ) < 140°F ( ) 140°F - 199°F ( ) ≥ 200°F (•) N/A

EPA HAZARDOUS INFORMATION

Please complete this section if you answered **Yes** to *EPA Hazardous?*

Characteristic Waste

Characteristic PPM (MG/KG)

Listed Codes

Is this material subject to the Alternative DEBRIS standards (40 CFR 268.45)? ( ) Yes ( ) No

Is this material subject to the Alternative SOIL standards (40 CFR 268.49)? ( ) Yes ( ) No

Underlying Hazardous Constituents

Constituent:

Is this material exempt from subpart CC controls (40 CFR 264.1083)? ( ) Yes ( ) No

If **Yes**

( ) Waste meets LDR or treatment exemptions for organics (40 CFR 264.1082(c) or (c)(4))

( ) Waste contains VOCs that average <500 ppmw (40 CFR 264.1082(c)(1)). [Will require annual update]

NON-EPA HAZARDOUS INFORMATION

Please complete this section if you answered **No** to *EPA Hazardous?*

[ ] Process Knowledge

If **Yes**, Process Details

[ ] SDS

[x] Certified Analytical Sample

Is the data derived from testing a representative sample in accordance with 40 CFR 261 and/or other applicable laws?

(•) Yes ( ) No

If **Yes**, Type of Analytical Sample: (•) Composite ( ) Grab Sample ID #: 204708-01

[ ] Exempt Waste

Applicable Exempt Waste Item:

( ) UST Corrective Action - 40 CFR 261.4 (b)(10) ( ) PCB Bulk Product Waste - 40 CFR 761.62

( ) Oil & Gas E&P Waste - 40 CFR 261.4 (b)(5) ( ) RCRA-Empty Containers - 40 CFR 261.7 ( ) Other

If **Other**, Provided reference: 204708-01

NON-HAZARDOUS WASTE

Please complete this section if you answered **Yes** to *Non-hazardous due to treatment, delisting, or exclusion?*

( ) Delisted Hazardous Waste

( ) Treated Hazardous Waste Debris

( ) Excluded Waste under 40 CFR 261.4

If Excluded Waste, Specify Exclusions

( ) Treated Characteristic Hazardous Waste

STATE HAZARDOUS WASTE

Please complete this section if you answered **Yes** to *State Hazardous Waste?*

State Waste Codes:

BENZENE

Please complete this section if you answered **Yes** to *From an industry regulated under Benzene NESHAP?*

Are you a TSDF? ○ Yes ○ No

If **Yes**, Please complete the Benzene NESHAP questionnaire.

If **No**,

Does this material contain benzene? ○ Yes ○ No

If **Yes**, Flow Weighted Average Concentration in PPMW _____

What is your current facility's total annual benzene quantity in megagrams?

○ Less than (<) 1 Mg

○ 1 - 9.99 Mg

○ More than (>) 10 Mg

Is this waste soil from a remediation? ○ Yes ○ No

If **Yes**, Benzene Concentration in PPMW _____

Does the waste contain more than (>) 10% water/moisture? ○ Yes ○ No

Has material been treated to remove 99% of the benzene or to achieve less than 10ppmw? ○ Yes ○ No

Is material exempt from controls in accordance with 40 CFR 61.342? ○ Yes ○ No

If **Yes**, Specify Exemption _____

Is this waste stream subject to treatment and control requirements of 40 CFR Part 61, Subpart FF? ○ Yes ○ No

FACILITY REMEDIATION & CLEAN UP

Facility remediation subject to 40 CFR 63 GGGGG? ○ Yes ◉ No

If **Yes**, Does the material contain less than (<) 500 ppmw VOHAPS at the point of determination? ○ Yes ○ No

CERCLA or State-Mandated clean-up? ○ Yes ◉ No

If **Yes**, Please submit the Record of Decision or other documentation to assist others in the evaluation for proper disposal.

RADIOACTIVE WASTE

If you answered **Yes** to *Regulated, Licensed or NORM Radioactive Waste?*, please complete this section.

Identify Isotopes and pCi/g

Isotope _____ PCI/G _____

PCBS

Please complete this section if you answered **Yes** to *Contains PCBs?*

Regulated by 40 CFR 761? ○ Yes ○ No

Remediation under 40 CFR 761.61 (a)? ○ Yes ○ No

PCB imported into the US? ○ Yes ○ No

ASBESTOS

Please complete this section if you answered **Yes** to *Contains Asbestos?*

Is the Asbestos Friable or Non-Friable? ○ Friable ○ Non-Friable ○ Non-Friable regulated

SHIPPING INFORMATION

Event Frequency ◉ One Time ○ On-Going

Anticipated Number of Loads 1

Estimated Annual Qty 3

Unit of Measure ◉ Tons ○ Yards ○ Drums ○ Gallons ○ Other _____

Shipping Frequency ◉ Once ○ Daily ○ Weekly ○ Monthly ○ Other _____

Qty Per Shipment 3 Tons

Container Type CM

Container Size 10 tons

PROFILE CERTIFICATION

I hereby certify that (1) all information submitted on this form and on supplemental materials is complete and accurate to the best of my knowledge and ability to determine; (2) the information provided herein, including any supplemental information, such as laboratory analytical, MSDS, etc., accurately describes the waste stream to be delivered to the facility and that all known or suspected hazards have been disclosed. I understand that, once the waste stream is approved by Destination Facility based on this information, any deviation in the source, composition, constituents or characteristics of the waste stream from the information described herein, may render the waste stream unacceptable for disposal, at the sole discretion of Destination Facility. I further understand that any deviation from the information contained herein will require immediate notification to the Destination Facility and cessation of disposal.

Signature 

Printed Name JEREMY FREEMAN

Date 10/12/20

Company PILE COMPANY

Title PROJECT MANAGER

APPENDIX F.2

Stained Concrete

Seneca Meadows Landfill
1786 Salcman Road
Waterloo, NY 13165

INBOUND CHARGE

000410 PARAGON ENVIRONMENTAL
5664 MUD HILL RD
BEWRERTON NY 13029

SITE	TICKET	GRID	WEIGHMASTER
01	00495752	WE	KRISTY

DATE IN	DATE OUT	TIME IN	TIME OUT	VEHICLE	ROLL OFF
08/26/20	08/26/20	10:10	10:38	PAR633	

REFERENCE	ORIGIN
CDONO-PAR	ONONDAGA

Scale 1 Gross Wt. 107840 LB
Scale 3 Tare Wt. 44140 LB TRUCK EXPIRES / /
Net Weight 63700 LB LIC# CONTAINER

QTY.	UNIT	DESCRIPTION	RATE	EXTENSION	FEE	TOTAL
31.85	TON	CONSTRUCT DEBRI		# Load 1		
1.00		DEC-ENV FEE		200/07		
				633/186		
				Crown		

Operating Hours Mon-Fri 6:00am-4:00pm. Sat 6:00am-11:30am.
This is to certify that this load does not contain any hazardous materials, medical waste or liquids of any type.

MANIFEST: 20-0107 1

HAULER: 9999 VARIOUS HAULERS
ROUTE: 1-NONE

NET AMOUNT
TENDERED
CHANGE
CHECK NO.

WW6T1 TO REORDER CONTACT CAROLINA SOFTWARE (910) 799-6767 SIGNATURE

NON-HAZARDOUS WASTE MANIFEST

633 / 1

Please print or type (Form designed for use on elite (12 pitch) typewriter)

NON-HAZARDOUS WASTE MANIFEST

1. Generator's US EPA ID No. N/A

Manifest Document No. 20-0107

2. Page 1 of 1

3. Generator's Name and Mailing Address
Ranalli/Taylor St. LLC
PO Box 678
Liverpool NY 13088

140 Cortland Ave
Syracuse NY

4. Generator's Phone ( )

5. Transporter 1 Company Name
Paragon Environmental Construction, Inc.

6. US EPA ID Number
NYR 000119289

A. State Transporter's ID 7A-516

B. Transporter 1 Phone (315) 699-0840

7. Transporter 2 Company Name

8. US EPA ID Number
AR6794

C. State Transporter's ID

D. Transporter 2 Phone

9. Designated Facility Name and Site Address
Seneca Meadows Inc.
1786 Salcman Road
Waterloo NY 13165

10. US EPA ID Number

E. State Facility's ID

F. Facility's Phone (315) 539-5624

11. WASTE DESCRIPTION	Containers No.	Containers Type	13. Total Quantity	14. Unit Wt./Vol.
a. Non-DOT; Non-RCRA Regulated Material		DT		T
b.				
c.				
d.				

G. Additional Descriptions for Materials Listed Above
A). Concrete C&D

H. Handling Codes for Wastes Listed Above
A). L

15. Special Handling Instructions and Additional Information
Emergency Contact: Paragon Environmental Construction, Inc. @ 315-699-0840

GENERATOR

16. GENERATOR'S CERTIFICATION: I hereby certify that the contents of this shipment are fully and accurately described and are in all respects in proper condition for transport. The materials described on this manifest are not subject to federal hazardous waste regulations.

Printed/Typed Name: Mike Clancy — Signature — Date: Month 8 Day 26 Year 2020

TRANSPORTER

17. Transporter 1 Acknowledgement of Receipt of Materials

Printed/Typed Name: Bob Crouch — Signature — Date: Month 8 Day 26 Year 20

18. Transporter 2 Acknowledgement of Receipt of Materials

Printed/Typed Name — Signature — Date: Month Day Year

FACILITY

19. Discrepancy Indication Space

20. Facility Owner or Operator: Certification of receipt of the waste materials covered by this manifest, except as noted in item 19.

Printed/Typed Name — Signature — Date: Month 8 Day 26 Year 20

NON-HAZARDOUS WASTE

CF14 © 2002 LABELMASTER® (800) 621-5808 www.labelmaster.com

PRINTED ON RECYCLED PAPER USING SOYBEAN INK SOY INK

200107 TRUCK 680
T.P.

Seneca Meadows Landfill
1786 Salcman Road
Waterloo, NY 13165

INBOUND CHARGE

000410 PARAGON ENVIRONMENTAL
5664 MUD HILL RD
BEWRERTON NY 13029

SITE	TICKET	GRID	WEIGHMASTER
01	00495897	WE	GABRIELLA M 3

DATE IN	DATE OUT	TIME IN	TIME OUT	VEHICLE	ROLL OFF
08/26/20	08/26/20	12:12	12:33	PAR680	

REFERENCE	ORIGIN
CDONO-PAR	ONONDAGA

Scale 1 Gross Wt. 67540 LB
Scale 3 Tare Wt. 29520 LB TRUCK EXPIRES / /
Net Weight 38020 LB LIC# CONTAINER

QTY.	UNIT	DESCRIPTION	RATE	EXTENSION	FEE	TOTAL
19.01	TON	CONSTRUCT DEBRI				
1.00		DEC-ENV FEE				

Operating Hours Mon-Fri 6:00am-4:00pm. Sat 6:00am-11:30am.
This is to certify that this load does not contain any hazardous materials, medical waste or liquids of any type.
MANIFEST: 20-0107 3

HAULER: 9999 VARIOUS HAULERS
ROUTE: 1-NONE

NET AMOUNT
TENDERED
CHANGE
CHECK NO.

WW6TI TO REORDER CONTACT CAROLINA SOFTWARE (910) 799-6767

SIGNATURE _____

NON-HAZARDOUS WASTE MANIFEST

3

Please print or type (Form designed for use on elite (12 pitch) typewriter)

NON-HAZARDOUS WASTE

NON-HAZARDOUS WASTE MANIFEST

1. Generator's US EPA ID No. N/A

Manifest Document No. 20-0107

2. Page 1 of 1

3. Generator's Name and Mailing Address
Ranalli/Taylor St. LLC
PO Box 678
Liverpool NY 13088

140 Cortland Ave
Syracuse NY

4. Generator's Phone ( )

5. Transporter 1 Company Name
Paragon Environmental Construction, Inc.

6. US EPA ID Number
NYR 000119289

A. State Transporter's ID 7A-516
B. Transporter 1 Phone (315) 699-0840
C. State Transporter's ID 19360 NA

7. Transporter 2 Company Name

8. US EPA ID Number
680

D. Transporter 2 Phone

9. Designated Facility Name and Site Address
Seneca Meadows Inc.
1786 Salcman Road
Waterloo NY 13165

10. US EPA ID Number

E. State Facility's ID

F. Facility's Phone (315) 539-5624

11. WASTE DESCRIPTION	Containers No.	Containers Type	13. Total Quantity	14. Unit Wt./Vol.
a. Non-DOT; Non-RCRA Regulated Material		DT	EST 20	T
b.				
c.				
d.				

G. Additional Descriptions for Materials Listed Above
A). Concrete C&D

H. Handling Codes for Wastes Listed Above
A). L

15. Special Handling Instructions and Additional Information
Emergency Contact: Paragon Environmental Construction, Inc. @ 315-699-0840

GENERATOR

16. GENERATOR'S CERTIFICATION: I hereby certify that the contents of this shipment are fully and accurately described and are in all respects in proper condition for transport. The materials described on this manifest are not subject to federal hazardous waste regulations.

Printed/Typed Name: Mike Clancy
Signature:
Date: Month 8 Day 26 Year 2020

TRANSPORTER

17. Transporter 1 Acknowledgement of Receipt of Materials
Printed/Typed Name:
Signature:
Date: Month Day Year

18. Transporter 2 Acknowledgement of Receipt of Materials
Printed/Typed Name: TIM PECK
Signature:
Date: Month 8 Day 26 Year 20

FACILITY

19. Discrepancy Indication Space

20. Facility Owner or Operator: Certification of receipt of the waste materials covered by this manifest, except as noted in item 19.
Printed/Typed Name:
Signature:
Date: Month Day Year

CF14 © 2002 LABELMASTER® (800) 621-5808 www.labelmaster.com
PRINTED ON RECYCLED PAPER USING SOY INK

Seneca Meadows Landfill
1786 Salcman Road
Waterloo, NY 13165

INBOUND CHARGE

000410 PARAGON ENVIRONMENTAL
5664 MUD HILL RD
BEWRERTON NY 13029

SITE	TICKET	GRID	WEIGHMASTER
01	00495922	WE	KRISTY

DATE IN	DATE OUT	TIME IN	TIME OUT	VEHICLE	ROLL OFF
08/26/20	08/26/20	12:31	12:48	PAR630	

REFERENCE	ORIGIN
CDONO-PAR	ONONDAGA

Scale 1 Gross Wt. 64620 LB
Scale 3 Tare Wt. 30340 LB TRUCK EXPIRES / /
Net Weight 34280 LB LIC# CONTAINER

QTY.	UNIT	DESCRIPTION	RATE	EXTENSION	FEE	TOTAL
17.14	TON	CONSTRUCT DEBRI				
1.00		DEC-ENV FEE				

Operating Hours Mon-Fri 6:00am-4:00pm. Sat 6:00am-11:30am.
This is to certify that this load does not contain any hazardous materials, medical waste or liquids of any type.
MANIFEST: 20-0107 4

HAULER: 7426-PARAGON ENVIRONMENTAL
ROUTE: 19-7/8 DRAINAGE-CAR

NET AMOUNT
TENDERED
CHANGE
CHECK NO.

WW6TI TO REORDER CONTACT CAROLINA SOFTWARE (910) 799-6767

SIGNATURE _____

TK630 # 495922 PA

4

NON-HAZARDOUS WASTE MANIFEST

Please print or type (Form designed for use on elite (12 pitch) typewriter)

NON-HAZARDOUS WASTE MANIFEST

1. Generator's US EPA ID No. N/A

Manifest Document No. 20-0107

2. Page 1 of 1

3. Generator's Name and Mailing Address
Ranalli/Taylor St. LLC
PO Box 678
Liverpool NY 13088

140 Cortland Ave
Syracuse NY

4. Generator's Phone ( )

5. Transporter 1 Company Name
Paragon Environmental Construction, Inc.

6. US EPA ID Number
NYR 000119289

A. State Transporter's ID 7A-516

B. Transporter 1 Phone (315) 699-0840

7. Transporter 2 Company Name

8. US EPA ID Number

C. State Transporter's ID 13523 MA

D. Transporter 2 Phone

9. Designated Facility Name and Site Address
Seneca Meadows Inc.
1786 Selcman Road
Waterloo NY 13165

10. US EPA ID Number

E. State Facility's ID

F. Facility's Phone (315) 539-5624

11. WASTE DESCRIPTION	Containers No.	Containers Type	13. Total Quantity	14. Unit Wt./Vol.
a. Non-DOT; Non-RCRA Regulated Material		DT	17,14	T
b.				
c.				
d.				

G. Additional Descriptions for Materials Listed Above
A). Concrete C&D

H. Handling Codes for Wastes Listed Above
A). L

15. Special Handling Instructions and Additional Information
Emergency Contact: Paragon Environmental Construction, Inc. @ 315-699-0840

GENERATOR

16. GENERATOR'S CERTIFICATION: I hereby certify that the contents of this shipment are fully and accurately described and are in all respects in proper condition for transport. The materials described on this manifest are not subject to federal hazardous waste regulations.

Printed/Typed Name: Mike Clancy — Signature — Date: Month 8 Day 26 Year 2020

TRANSPORTER

17. Transporter 1 Acknowledgement of Receipt of Materials

Printed/Typed Name: J Fuss — Signature — Date: Month 8 Day 26 Year 2020

18. Transporter 2 Acknowledgement of Receipt of Materials

Printed/Typed Name — Signature — Date: Month Day Year

FACILITY

19. Discrepancy Indication Space

20. Facility Owner or Operator: Certification of receipt of the waste materials covered by this manifest, except as noted in item 19.

Printed/Typed Name — Signature — Date: Month Day Year

NON-HAZARDOUS WASTE

CF14 © 2002 LABELMASTER® (800) 621-5808 www.labelmaster.com

Seneca Meadows Landfill
1786 Salcman Road
Waterloo, NY 13165

INBOUND CHARGE

000410 PARAGON ENVIRONMENTAL
5664 MUD HILL RD
BEWRERTON NY 13029

SITE	TICKET	GRID	WEIGHMASTER
01	00495927	WE	KRISTY

5

DATE IN	DATE OUT	TIME IN	TIME OUT	VEHICLE	ROLL OFF
08/26/20	08/26/20	12:35	13:00	PAR681	

REFERENCE	ORIGIN
CDONO-PAR	ONONDAGA

Scale 1 Gross Wt. 70080 LB
Scale 3 Tare Wt. 29080 LB TRUCK EXPIRES / /
Net Weight 41000 LB LIC# CONTAINER

QTY.	UNIT	DESCRIPTION	RATE	EXTENSION	FEE	TOTAL
20.50	TON	CONSTRUCT DEBRI				
1.00		DEC-ENV FEE				

Operating Hours Mon-Fri 6:00am-4:00pm. Sat 6:00am-11:30am.
This is to certify that this load does not contain any hazardous materials, medical waste or liquids of any type.
MANIFEST: 20-0107 5

HAULER: 7426-PARAGON ENVIRONMENTAL
ROUTE: 1-NONE

NET AMOUNT
TENDERED
CHANGE
CHECK NO.

WW6T1 TO REORDER CONTACT CAROLINA SOFTWARE (910) 799-6767

SIGNATURE _____

NON-HAZARDOUS WASTE MANIFEST

5

Please print or type (Form designed for use on elite (12 pitch) typewriter)

NON-HAZARDOUS WASTE

GENERATOR

NON-HAZARDOUS WASTE MANIFEST	1. Generator's US EPA ID No. N/A	Manifest Document No. 20-0107	2. Page 1 of 1

3. Generator's Name and Mailing Address
Ranalli/Taylor St. LLC
PO Box 678
Liverpool NY 13088

4. Generator's Phone ( )

140 Cortland Ave
Syracuse NY

5. Transporter 1 Company Name	6. US EPA ID Number	A. State Transporter's ID 7A-516
Paragon Environmental Construction, Inc.	NYR 000119289	B. Transporter 1 Phone (315) 699-0840
7. Transporter 2 Company Name	8. US EPA ID Number	C. State Transporter's ID
		D. Transporter 2 Phone

9. Designated Facility Name and Site Address	10. US EPA ID Number	E. State Facility's ID
Seneca Meadows Inc. 1786 Salcman Road Waterloo NY 13165		F. Facility's Phone (315) 539-5624

11. WASTE DESCRIPTION	Containers No.	Containers Type	13. Total Quantity	14. Unit Wt./Vol.
a. Non-DOT; Non-RCRA Regulated Material		DT	EST 20	T
b.			20.50	
c.				
d.				

G. Additional Descriptions for Materials Listed Above	H. Handling Codes for Wastes Listed Above
A). Concrete C&D	A). L

15. Special Handling Instructions and Additional Information
Emergency Contact: Paragon Environmental Construction, Inc. @ 315-699-0840

16. **GENERATOR'S CERTIFICATION:** I hereby certify that the contents of this shipment are fully and accurately described and are in all respects in proper condition for transport. The materials described on this manifest are not subject to federal hazardous waste regulations.

Printed/Typed Name	Signature	Date: Month	Day	Year
Mike Clancy		8	26	2020

TRANSPORTER

17. Transporter 1 Acknowledgement of Receipt of Materials

Printed/Typed Name	Signature	Date: Month	Day	Year
BC Fox		8	26	20

18. Transporter 2 Acknowledgement of Receipt of Materials

Printed/Typed Name	Signature	Date: Month	Day	Year

FACILITY

19. Discrepancy Indication Space

20. Facility Owner or Operator: Certification of receipt of the waste materials covered by this manifest, except as noted in item 19.

Printed/Typed Name	Signature	Date: Month	Day	Year
		8	26	20

CF14 © 2002 LABELMASTER® (800) 621-5808 www.labelmaster.com
PRINTED ON RECYCLED PAPER USING SOYBEAN INK SOY INK

Seneca Meadows Landfill
1786 Saleman Road
Waterloo, NY 13165

INBOUND CHARGE

000410 PARAGON ENVIRONMENTAL
5664 MUD HILL RD
BEWRERTON NY 13029

SITE	TICKET	GRID	WEIGHMASTER
01	00495940	WE	KRISTY 2

DATE IN	DATE OUT	TIME IN	TIME OUT	VEHICLE	ROLL OFF
08/26/20	08/26/20	12:46	13:20	PAR633	

REFERENCE	ORIGIN
CDONO-PAR	ONONDAGA

Scale 1 Gross Wt. 110320 LB
Scale 3 Tare Wt. 43860 LB TRUCK EXPIRES / /
Net Weight 66460 LB LIC# CONTAINER

QTY.	UNIT	DESCRIPTION	RATE	EXTENSION	FEE	TOTAL
33.23	TON	CONSTRUCT DEBRI				
1.00		DEC-ENV FEE				

Operating Hours Mon-Fri 6:00am-4:00pm. Sat 6:00am-11:30am.
This is to certify that this load does not contain any hazardous materials, medical waste or liquids of any type.

MANIFEST: 20-0107 2

HAULER: 7426-PARAGON ENVIRONMENTAL
ROUTE: 1-NONE

633/156 (2)
JOB # 200107
Crown

NET AMOUNT
TENDERED
CHANGE
CHECK NO.

WW6T1 TO REORDER CONTACT CAROLINA SOFTWARE (910) 799-6767 SIGNATURE

633/156 2

NON-HAZARDOUS WASTE MANIFEST

Please print or type (Form designed for use on elite (12 pitch) typewriter)

NON-HAZARDOUS WASTE MANIFEST

1. Generator's US EPA ID No. N/A

Manifest Document No. 20-0107

2. Page 1 of 1

3. Generator's Name and Mailing Address
Ranail/Taylor St. LLC
PO Box 678
Liverpool NY 13088

140 Cortland Ave
Syracuse NY

4. Generator's Phone ( )

5. Transporter 1 Company Name
Paragon Environmental Construction, Inc.

6. US EPA ID Number
NYR 000119289

A. State Transporter's ID 7A-518

B. Transporter 1 Phone (315) 699-0840

7. Transporter 2 Company Name

8. US EPA ID Number
A16990

C. State Transporter's ID

D. Transporter 2 Phone

9. Designated Facility Name and Site Address
Seneca Meadows Inc.
1786 Salcman Road
Waterloo NY 13165

10. US EPA ID Number

E. State Facility's ID

F. Facility's Phone (315) 539-5624

11. WASTE DESCRIPTION	Containers No.	Containers Type	13. Total Quantity	14. Unit Wt./Vol.
a. Non-DOT; Non-RCRA Regulated Material		DT		T
b.				
c.				
d.				

G. Additional Descriptions for Materials Listed Above
A). Concrete C&D

H. Handling Codes for Wastes Listed Above
A). L

15. Special Handling Instructions and Additional Information
Emergency Contact: Paragon Environmental Construction, Inc. @ 315-699-0840

GENERATOR

16. **GENERATOR'S CERTIFICATION:** I hereby certify that the contents of this shipment are fully and accurately described and are in all respects in proper condition for transport. The materials described on this manifest are not subject to federal hazardous waste regulations.

Printed/Typed Name: Mike Clancy
Signature:
Date: Month 8 Day 26 Year 2020

TRANSPORTER

17. Transporter 1 Acknowledgement of Receipt of Materials
Printed/Typed Name: BOB Crowl
Signature:
Date: Month Day Year

18. Transporter 2 Acknowledgement of Receipt of Materials
Printed/Typed Name
Signature
Date: Month Day Year

FACILITY

19. Discrepancy Indication Space

20. Facility Owner or Operator: Certification of receipt of the waste materials covered by this manifest, except as noted in item 19.
Printed/Typed Name
Signature
Date: Month Day Year

NON-HAZARDOUS WASTE

CF14 © 2002 LABELMASTER® (800) 621-5808 www.labelmaster.com

Seneca Meadows Landfill
1786 Salcman Road
Waterloo, NY 13165

INBOUND CHARGE

000410 PARAGON ENVIRONMENTAL
5664 MUD HILL RD
BEWRERTON NY 13029

SITE	TICKET	GRID	WEIGHMASTER
01	00495951	WE	GABRIELLA M

#9

DATE IN	DATE OUT	TIME IN	TIME OUT	VEHICLE	ROLL OFF
08/26/20	08/26/20	12:55	13:40	PAR616	

REFERENCE	ORIGIN
CDONO-PAR	ONONDAGA

Scale 1 Gross Wt. 82060 LB
Scale 3 Tare Wt. 30840 LB TRUCK EXPIRES / /
Net Weight 51220 LB LIC# CONTAINER

QTY.	UNIT	DESCRIPTION	RATE	EXTENSION	FEE	TOTAL
25.61	TON	CONSTRUCT DEBRI				
1.00		DEC-ENV FEE				

Operating Hours Mon-Fri 6:00am-4:00pm. Sat 6:00am-11:30am.
This is to certify that this load does not contain any hazardous materials, medical waste or liquids of any type.

MANIFEST: 20-0107 9

HAULER: 7426-PARAGON ENVIRONMENTAL
ROUTE: 1-NONE

Jim Agotte

SIGNATURE _____

NET AMOUNT
TENDERED
CHANGE
CHECK NO.

WW6TI TO REORDER CONTACT CAROLINA SOFTWARE (910) 799-6767

NON-HAZARDOUS WASTE MANIFEST

9

Please print or type (Form designed for use on elite (12 pitch) typewriter)

NON-HAZARDOUS WASTE

NON-HAZARDOUS WASTE MANIFEST

1. Generator's US EPA ID No. N/A

Manifest Document No. 20-0107

2. Page 1 of 1

3. Generator's Name and Mailing Address
Ranalli/Taylor St. LLC
PO Box 678
Liverpool NY 13088

140 Cortland Ave
Syracuse NY

4. Generator's Phone ( )

5. Transporter 1 Company Name
Paragon Environmental Construction, Inc.

6. US EPA ID Number
NYR 000119289

A. State Transporter's ID 7A-516

B. Transporter 1 Phone (315) 699-0840

7. Transporter 2 Company Name
616

8. US EPA ID Number

C. State Transporter's ID 55230 MM

D. Transporter 2 Phone

9. Designated Facility Name and Site Address
Seneca Meadows Inc.
1786 Salcman Road
Waterloo NY 13165

10. US EPA ID Number

E. State Facility's ID

F. Facility's Phone (315) 539-5624

11. WASTE DESCRIPTION	Containers No.	Containers Type	13. Total Quantity	14. Unit Wt./Vol.
a. Non-DOT; Non-RCRA Regulated Material		DT	EST 20 25.61	T
b.				
c.				
d.				

G. Additional Descriptions for Materials Listed Above
A). Concrete C&D

H. Handling Codes for Wastes Listed Above
A). L

15. Special Handling Instructions and Additional Information
Emergency Contact: Paragon Environmental Construction, Inc. @ 315-699-0840

GENERATOR

16. **GENERATOR'S CERTIFICATION:** I hereby certify that the contents of this shipment are fully and accurately described and are in all respects in proper condition for transport. The materials described on this manifest are not subject to federal hazardous waste regulations.

Printed/Typed Name: Mike Clancy — Signature — Date: Month 8 Day 26 Year 2020

TRANSPORTER

17. Transporter 1 Acknowledgement of Receipt of Materials

Printed/Typed Name: Jim Ayotte — Signature — Date: Month 8 Day 26 Year 20

18. Transporter 2 Acknowledgement of Receipt of Materials

Printed/Typed Name — Signature — Date: Month Day Year

FACILITY

19. Discrepancy Indication Space

20. Facility Owner or Operator: Certification of receipt of the waste materials covered by this manifest, except as noted in item 19.

Printed/Typed Name — Signature — Date: Month Day Year

CF14 © 2002 LABELMASTER® (800) 621-5808 www.labelmaster.com

PRINTED ON RECYCLED PAPER USING SOY INK

Seneca Meadows Landfill
1786 Salcman Road 200107
Waterloo, NY 13165

TRUCK 680
T.P.
INBOUND CHARGE

SITE	TICKET	GRID	WEIGHMASTER
01	00496105	WE	KRISTY 6

DATE IN	DATE OUT	TIME IN	TIME OUT	VEHICLE	ROLL OFF
08/27/20	08/27/20	06:13	07:00	PAR680	

REFERENCE	ORIGIN
CDONO-PAR	ONONDAGA

000410 PARAGON ENVIRONMENTAL
5664 MUD HILL RD
BEWRERTON NY 13029

Scale 1 Gross Wt. 66540 LB
Scale 3 Tare Wt. 29740 LB TRUCK EXPIRES / /
Net Weight 36800 LB LIC# CONTAINER

QTY.	UNIT	DESCRIPTION	RATE	EXTENSION	FEE	TOTAL
18.40	TON	CONSTRUCT DEBRI				
1.00		DEC-ENV FEE				

Operating Hours Mon-Fri 6:00am-4:00pm. Sat 6:00am-11:30am.
This is to certify that this load does not contain any hazardous materials, medical waste or liquids of any type.
MANIFEST: 20-0107 6

HAULER: 7426-PARAGON ENVIRONMENTAL
ROUTE: 1-NONE

NET AMOUNT
TENDERED
CHANGE
CHECK NO.

WW6TI TO REORDER CONTACT CAROLINA SOFTWARE (910) 799-6767
SIGNATURE _____

6

NON-HAZARDOUS WASTE MANIFEST

Please print or type (Form designed for use on elite (12 pitch) typewriter)

NON-HAZARDOUS WASTE

GENERATOR

NON-HAZARDOUS WASTE MANIFEST	1. Generator's US EPA ID No. N/A	Manifest Document No. 20-0107	2. Page 1 of 1

3. Generator's Name and Mailing Address: Ranalli/Taylor St. LLC, PO Box 678, Liverpool NY 13088 — 140 Cortland Ave, Syracuse NY

4. Generator's Phone ( )

5. Transporter 1 Company Name	6. US EPA ID Number	A. State Transporter's ID 7A-516
Paragon Environmental Construction, Inc.	NYR 000119289	B. Transporter 1 Phone (315) 699-0840
7. Transporter 2 Company Name	8. US EPA ID Number	C. State Transporter's ID 19360-NA
	680	D. Transporter 2 Phone

9. Designated Facility Name and Site Address	10. US EPA ID Number	E. State Facility's ID
Seneca Meadows Inc. 1786 Salcman Road Waterloo NY 13165		F. Facility's Phone (315) 539-5624

11. WASTE DESCRIPTION	Containers No.	Containers Type	13. Total Quantity	14. Unit Wt./Vol.
a. Non-DOT; Non-RCRA Regulated Material		DT	EST 20	T
b.				
c.				
d.				

G. Additional Descriptions for Materials Listed Above	H. Handling Codes for Wastes Listed Above
A). Concrete C&D	A). L

15. Special Handling Instructions and Additional Information

Emergency Contact: Paragon Environmental Construction, Inc. @ 315-699-0840

16. **GENERATOR'S CERTIFICATION:** I hereby certify that the contents of this shipment are fully and accurately described and are in all respects in proper condition for transport. The materials described on this manifest are not subject to federal hazardous waste regulations.

Printed/Typed Name	Signature	Date: Month	Day	Year
Mike Clancy		8	26	2020

TRANSPORTER

17. Transporter 1 Acknowledgement of Receipt of Materials

Printed/Typed Name	Signature	Date: Month	Day	Year

18. Transporter 2 Acknowledgement of Receipt of Materials

Printed/Typed Name	Signature	Date: Month	Day	Year
TIM BECK		8	27	20

FACILITY

19. Discrepancy Indication Space

20. Facility Owner or Operator: Certification of receipt of the waste materials covered by this manifest, except as noted in item 19.

Printed/Typed Name	Signature	Date: Month	Day	Year

CF14 © 2002 LABELMASTER® (800) 621-5808 www.labelmaster.com

PRINTED ON RECYCLED PAPER USING SOYBEAN INK

Seneca Meadows Landfill
1786 Salcman Road
Waterloo, NY 13165

INBOUND CHARGE

000410 PARAGON ENVIRONMENTAL
5664 MUD HILL RD
BEWRERTON NY 13029

SITE	TICKET	GRID	WEIGHMASTER
01	00496132	WE	KRISTY

DATE IN	DATE OUT	TIME IN	TIME OUT	VEHICLE	ROLL OFF
08/27/20	08/27/20	06:49	07:10	PAR630	

REFERENCE	ORIGIN
CDONO-PAR	ONONDAGA

7

Scale 1 Gross Wt. 74260 LB
Scale 3 Tare Wt. 31040 LB TRUCK EXPIRES / /
Net Weight 43220 LB LIC# CONTAINER

QTY.	UNIT	DESCRIPTION	RATE	EXTENSION	FEE	TOTAL
21.61	TON	CONSTRUCT DEBRI				
1.00		DEC-ENV FEE				

Operating Hours Mon-Fri 6:00am-4:00pm. Sat 6:00am-11:30am.
This is to certify that this load does not contain any hazardous materials, medical waste or liquids of any type.
MANIFEST: 20-0107 7

HAULER: 7426-PARAGON ENVIRONMENTAL
ROUTE: 1-NONE

NET AMOUNT
TENDERED
CHANGE
CHECK NO.

WW611 TO REORDER CONTACT CAROLINA SOFTWARE (910) 799-6767

SIGNATURE _____

H496132 TL630 DA 7

NON-HAZARDOUS WASTE MANIFEST

Please print or type (Form designed for use on elite (12 pitch) typewriter)

NON-HAZARDOUS WASTE

GENERATOR

NON-HAZARDOUS WASTE MANIFEST	1. Generator's US EPA ID No. N/A	Manifest Document No. 20-0107	2. Page 1 of 1
3. Generator's Name and Mailing Address Ranalli/Taylor St. LLC PO Box 678 Liverpool NY 13088 4. Generator's Phone ( )		140 Cortland Ave Syracuse NY	
5. Transporter 1 Company Name Paragon Environmental Construction, Inc.	6. US EPA ID Number NYR 000119289	A. State Transporter's ID 7A-516 B. Transporter 1 Phone (315) 699-0840	
7. Transporter 2 Company Name	8. US EPA ID Number	C. State Transporter's ID 13323 H D. Transporter 2 Phone	
9. Designated Facility Name and Site Address Seneca Meadows Inc. 1786 Salcman Road Waterloo NY 13165	10. US EPA ID Number	E. State Facility's ID F. Facility's Phone (315) 539-5624	

11. WASTE DESCRIPTION	Containers No.	Containers Type	13. Total Quantity	14. Unit Wt./Vol.
a. Non-DOT; Non-RCRA Regulated Material		DT	631 20	T
b.			21.61T	
c.				
d.				

G. Additional Descriptions for Materials Listed Above	H. Handling Codes for Wastes Listed Above
A). Concrete C&D	A). L

15. Special Handling Instructions and Additional Information

Emergency Contact: Paragon Environmental Construction, Inc. @ 315-699-0840

16. **GENERATOR'S CERTIFICATION:** I hereby certify that the contents of this shipment are fully and accurately described and are in all respects in proper condition for transport. The materials described on this manifest are not subject to federal hazardous waste regulations.

Printed/Typed Name	Signature	Date: Month	Day	Year
Mike Clancy		8	26	2020

TRANSPORTER

17. Transporter 1 Acknowledgement of Receipt of Materials

Printed/Typed Name	Signature	Date: Month	Day	Year
		8	27	2020

18. Transporter 2 Acknowledgement of Receipt of Materials

Printed/Typed Name	Signature	Date: Month	Day	Year

FACILITY

19. Discrepancy Indication Space

20. Facility Owner or Operator: Certification of receipt of the waste materials covered by this manifest, except as noted in Item 19.

Printed/Typed Name	Signature	Date: Month	Day	Year
		8	27	20

CF14 © 2002 LABELMASTER® (800) 621-5808 www.labelmaster.com

PRINTED ON RECYCLED PAPER USING SOYBEAN INK PRINTED WITH SOY INK

Seneca Meadows Landfill
1786 Salcman Road
Waterloo, NY 13165

INBOUND CHARGE

000410 PARAGON ENVIRONMENTAL
5664 MUD HILL RD
BEWRERTON NY 13029

SITE	TICKET	GRID	WEIGHMASTER
01	00496104	WE	KRISTY

DATE IN	DATE OUT	TIME IN	TIME OUT	VEHICLE	ROLL OFF
08/27/20	08/27/20	06:12	06:42	PAR616	

REFERENCE	ORIGIN
CDONO-PAR	ONONDAGA

Scale 1 Gross Wt. 80940 LB
Scale 3 Tare Wt. 31200 LB TRUCK EXPIRES / /
Net Weight 49740 LB LIC# CONTAINER

QTY.	UNIT	DESCRIPTION	RATE	EXTENSION	FEE	TOTAL
24.87	TON	CONSTRUCT DEBRI				
1.00		DEC-ENV FEE				

Operating Hours Mon-Fri 6:00am-4:00pm. Sat 6:00am-11:30am.
This is to certify that this load does not contain any hazardous materials, medical waste or liquids of any type.
MANIFEST: 20-0107 11

HAULER: 7426-PARAGON ENVIRONMENTAL
ROUTE: 1-NOWE

NET AMOUNT
TENDERED
CHANGE
CHECK NO.

SIGNATURE Jim Ayott

WW6TI TO REORDER CONTACT CAROLINA SOFTWARE (910) 799-6767

11

NON-HAZARDOUS WASTE MANIFEST

Please print or type (Form designed for use on elite (12 pitch) typewriter)

NON-HAZARDOUS WASTE

GENERATOR

NON-HAZARDOUS WASTE MANIFEST	1. Generator's US EPA ID No. N/A	Manifest Document No. 20-0107	2. Page 1 of 1
3. Generator's Name and Mailing Address Ranalli/Taylor St. LLC PO Box 678 Liverpool NY 13088		140 Cortland Ave Syracuse NY	
4. Generator's Phone ( )			
5. Transporter 1 Company Name Paragon Environmental Construction, Inc.	6. US EPA ID Number NYR 000119289	A. State Transporter's ID 7A-516 B. Transporter 1 Phone (315) 699-0840	
7. Transporter 2 Company Name 616	8. US EPA ID Number	C. State Transporter's ID 55230 MM D. Transporter 2 Phone	
9. Designated Facility Name and Site Address Seneca Meadows Inc. 1786 Salcman Road Waterloo NY 13165	10. US EPA ID Number	E. State Facility's ID F. Facility's Phone (315) 539-5624	

11. WASTE DESCRIPTION	Containers No.	Containers Type	13. Total Quantity	14. Unit Wt./Vol.
Non-DOT; Non-RCRA Regulated Material		DT	EST 20	T
b.				
c.				
d.				

G. Additional Descriptions for Materials Listed Above	H. Handling Codes for Wastes Listed Above
A). Concrete C&D	A). L

15. Special Handling Instructions and Additional Information

Emergency Contact: Paragon Environmental Construction, Inc. @ 315-699-0840

16. **GENERATOR'S CERTIFICATION:** I hereby certify that the contents of this shipment are fully and accurately described and are in all respects in proper condition for transport. The materials described on this manifest are not subject to federal hazardous waste regulations.

Printed/Typed Name	Signature	Date Month	Day	Year
Mike Clancy		8	26	2020

TRANSPORTER

17. Transporter 1 Acknowledgement of Receipt of Materials

Printed/Typed Name	Signature	Date Month	Day	Year
Jim Ayotte		8	27	20

18. Transporter 2 Acknowledgement of Receipt of Materials

Printed/Typed Name	Signature	Date Month	Day	Year

FACILITY

19. Discrepancy Indication Space

20. Facility Owner or Operator: Certification of receipt of the waste materials covered by this manifest, except as noted in Item 19.

Printed/Typed Name	Signature	Date Month	Day	Year
		8	27	20

CF14 © 2002 LABELMASTER® (800) 621-5808 www.labelmaster.com

PRINTED ON RECYCLED PAPER USING SOYBEAN INK PRINTED WITH SOY INK

Seneca Meadows Landfill
1786 Salcman Road
Waterloo, NY 13165

INBOUND CHARGE

000410 PARAGON ENVIRONMENTAL
5664 MUD HILL RD
BEWRERTON NY 13029

SITE	TICKET	GRID	WEIGHMASTER
01	00496109	WE	KRISTY

10

DATE IN	DATE OUT	TIME IN	TIME OUT	VEHICLE	ROLL OFF
08/27/20	08/27/20	06:21	07:06	PAR681	

REFERENCE	ORIGIN
CDONO-PAR	ONONDAGA

Scale 1 Gross Wt. 67920 LB
Scale 3 Tare Wt. 29300 LB TRUCK EXPIRES / /
Net Weight 38620 LB LIC# CONTAINER

QTY.	UNIT	DESCRIPTION	RATE	EXTENSION	FEE	TOTAL
19.31	TON	CONSTRUCT DEBRI				
1.00		DEC-ENV FEE				

Operating Hours Mon-Fri 6:00am-4:00pm. Sat 6:00am-11:30am.
This is to certify that this load does not contain any hazardous materials, medical waste or liquids of any type.
MANIFEST: 20-0107 10

HAULER: 7426-PARAGON ENVIRONMENTAL
ROUTE: 1-NONE

NET AMOUNT
TENDERED
CHANGE
CHECK NO.

WW611 TO REORDER CONTACT CAROLINA SOFTWARE (910) 799-6767

SIGNATURE _____

NON-HAZARDOUS WASTE MANIFEST

10

Please print or type (Form designed for use on elite (12 pitch) typewriter)

NON-HAZARDOUS WASTE MANIFEST

1. Generator's US EPA ID No. N/A

Manifest Document No. 20-0107

2. Page 1 of 1

3. Generator's Name and Mailing Address
Ranalli/Taylor St. LLC
PO Box 678
Liverpool NY 13088

140 Cortland Ave
Syracuse NY

4. Generator's Phone ( )

5. Transporter 1 Company Name
Paragon Environmental Construction, Inc.

6. US EPA ID Number
NYR 000119289

A. State Transporter's ID 7A-516
B. Transporter 1 Phone (315) 699-0840

7. Transporter 2 Company Name

8. US EPA ID Number

C. State Transporter's ID
D. Transporter 2 Phone

9. Designated Facility Name and Site Address
Seneca Meadows Inc.
1786 Salcmen Road
Waterloo NY 13165

10. US EPA ID Number

E. State Facility's ID

F. Facility's Phone (315) 539-5624

11. WASTE DESCRIPTION	Containers No.	Containers Type	13. Total Quantity	14. Unit Wt./Vol.
a. Non-DOT; Non-RCRA Regulated Material		DT	8534 20	T
b.			19,31	
c.				
d.				

GENERATOR

G. Additional Descriptions for Materials Listed Above
A). Concrete C&D

H. Handling Codes for Wastes Listed Above
A). L

15. Special Handling Instructions and Additional Information
Emergency Contact: Paragon Environmental Construction, Inc. @ 315-699-0840

NON-HAZARDOUS WASTE

16. GENERATOR'S CERTIFICATION: I hereby certify that the contents of this shipment are fully and accurately described and are in all respects in proper condition for transport. The materials described on this manifest are not subject to federal hazardous waste regulations.

Printed/Typed Name Mike Clancy — Signature — Date: Month 8 Day 26 Year 2020

TRANSPORTER

17. Transporter 1 Acknowledgement of Receipt of Materials
Printed/Typed Name — Signature BCDE — Date: Month 8 Day 26 Year

18. Transporter 2 Acknowledgement of Receipt of Materials
Printed/Typed Name — Signature — Date: Month Day Year

FACILITY

19. Discrepancy Indication Space

20. Facility Owner or Operator: Certification of receipt of the waste materials covered by this manifest, except as noted in item 19.
Printed/Typed Name — Signature — Date: Month Day Year

CF14 © 2002 LABELMASTER® (800) 621-5808 www.labelmaster.com

Seneca Meadows Landfill
1786 Salcman Road
Waterloo, NY 13165

INBOUND CHARGE

000410 PARAGON ENVIRONMENTAL
5664 MUD HILL RD
BEWRERTON NY 13029

SITE	TICKET	GRID	WEIGHMASTER
01	00496273	WE	KRISTY

DATE IN	DATE OUT	TIME IN	TIME OUT	VEHICLE	ROLL OFF
08/27/20	08/27/20	09:03	09:20	PAR616	

REFERENCE	ORIGIN
CDONO-PAR	ONONDAGA

Scale 1 Gross Wt. 76020 LB
Scale 3 Tare Wt. 31060 LB TRUCK EXPIRES / /
Net Weight 44960 LB LIC# CONTAINER

QTY.	UNIT	DESCRIPTION	RATE	EXTENSION	FEE	TOTAL
22.48	TON	CONSTRUCT DEBRI				
1.00		DEC-ENV FEE				

Operating Hours Mon-Fri 6:00am-4:00pm. Sat 6:00am-11:30am.
This is to certify that this load does not contain any hazardous materials, medical waste or liquids of any type.

MANIFEST: 20-0107 12

HAULER: 7426-PARAGON ENVIRONMENTAL

ROUTE: 1 NOWE

NET AMOUNT
TENDERED
CHANGE
CHECK NO.

Jim Agotte

SIGNATURE _____

WW6T1 TO REORDER CONTACT CAROLINA SOFTWARE (910) 799-6767

12

NON-HAZARDOUS WASTE MANIFEST

Please print or type (Form designed for use on elite (12 pitch) typewriter)

NON-HAZARDOUS WASTE MANIFEST

1. Generator's US EPA ID No. N/A

Manifest Document No. 20-0107

2. Page 1 of 1

3. Generator's Name and Mailing Address
Ranalli/Taylor St. LLC
PO Box 678
Liverpool NY 13088

140 Cortland Ave
Syracuse NY

4. Generator's Phone ( )

5. Transporter 1 Company Name
Paragon Environmental Construction, Inc.

6. US EPA ID Number
NYR 000119289

A. State Transporter's ID 7A-516

B. Transporter 1 Phone (315) 699-0840

7. Transporter 2 Company Name
6/16

8. US EPA ID Number

C. State Transporter's ID 55230 MM

D. Transporter 2 Phone

9. Designated Facility Name and Site Address
Seneca Meadows Inc.
1786 Salcman Road
Waterloo NY 13165

10. US EPA ID Number

E. State Facility's ID

F. Facility's Phone (315) 539-5624

11. WASTE DESCRIPTION	Containers No.	Containers Type	13. Total Quantity	14. Unit Wt./Vol.
a. Non-DOT; Non-RCRA Regulated Material		DT	EST 20 22.48	T
b.				
c.				
d.				

G. Additional Descriptions for Materials Listed Above
A). Concrete C&D

H. Handling Codes for Wastes Listed Above
A). L

15. Special Handling Instructions and Additional Information
Emergency Contact: Paragon Environmental Construction, Inc. @ 315-699-0840

GENERATOR

16. GENERATOR'S CERTIFICATION: I hereby certify that the contents of this shipment are fully and accurately described and are in all respects in proper condition for transport. The materials described on this manifest are not subject to federal hazardous waste regulations.

Printed/Typed Name: Mike Clancy
Signature:
Date: Month 8 Day 26 Year 2020

TRANSPORTER

17. Transporter 1 Acknowledgement of Receipt of Materials
Printed/Typed Name: Jim Ayotte
Signature:
Date: Month 8 Day 27 Year 20

18. Transporter 2 Acknowledgement of Receipt of Materials
Printed/Typed Name:
Signature:
Date: Month Day Year

FACILITY

19. Discrepancy Indication Space

20. Facility Owner or Operator: Certification of receipt of the waste materials covered by this manifest, except as noted in item 19.
Printed/Typed Name:
Signature:
Date: Month 08 Day 29 Year 20

NON-HAZARDOUS WASTE

CF14 © 2002 LABELMASTER® (800) 621-5808 www.labelmaster.com
PRINTED ON RECYCLED PAPER USING SOYBEAN INK
PRINTED WITH SOY INK

Seneca Meadows Landfill
1786 Salcman Road
Waterloo, NY 13165

INBOUND CHARGE

000410 PARAGON ENVIRONMENTAL
5664 MUD HILL RD
BEWRERTON NY 13029

SITE	TICKET	GRID	WEIGHMASTER
01	00496534	WE	GABRIELLA M

13

DATE IN	DATE OUT	TIME IN	TIME OUT	VEHICLE	ROLL OFF
08/27/20	08/27/20	13:23	13:42	PAR681	

REFERENCE	ORIGIN
CDONO-PAR	ONONDAGA

Scale 1 Gross Wt. 68700 LB
Scale 3 Tare Wt. 29060 LB TRUCK EXPIRES / /
Net Weight 39640 LB LIC# CONTAINER

QTY.	UNIT	DESCRIPTION	RATE	EXTENSION	FEE	TOTAL
19.82	TON	CONSTRUCT DEBRI				
1.00		DEC-ENV FEE				

Operating Hours Mon-Fri 6:00am-4:00pm. Sat 6:00am-11:30am.
This is to certify that this load does not contain any hazardous materials, medical waste or liquids of any type.
MANIFEST: 20-0107 13

HAULER: 7426-PARAGON ENVIRONMENTAL
ROUTE: 1-NONE

NET AMOUNT
TENDERED
CHANGE
CHECK NO.

WW611 TO REORDER CONTACT CAROLINA SOFTWARE (910) 799-6767

SIGNATURE _____

13

NON-HAZARDOUS WASTE MANIFEST

Please print or type (Form designed for use on elite (12 pitch) typewriter)

NON-HAZARDOUS WASTE

GENERATOR

NON-HAZARDOUS WASTE MANIFEST	1. Generator's US EPA ID No. N/A	Manifest Document No. 20-0107	2. Page 1 of 1

3. Generator's Name and Mailing Address
Ranalli/Taylor St. LLC
PO Box 678
Liverpool NY 13088

4. Generator's Phone ( )

140 Cortland Ave
Syracuse NY

5. Transporter 1 Company Name	6. US EPA ID Number	A. State Transporter's ID 7A-516
Paragon Environmental Construction, Inc.	NYR 000119289	B. Transporter 1 Phone (315) 699-0840
7. Transporter 2 Company Name	8. US EPA ID Number	C. State Transporter's ID
		D. Transporter 2 Phone

9. Designated Facility Name and Site Address	10. US EPA ID Number	E. State Facility's ID
Seneca Meadows Inc. 1786 Salcmun Road Waterloo NY 13165		F. Facility's Phone (315) 539-5624

11. WASTE DESCRIPTION	Containers No.	Containers Type	13. Total Quantity	14. Unit Wt./Vol.
a. Non-DOT; Non-RCRA Regulated Material		DT	EST 20	T
b.			19.82	
c.				
d.				

G. Additional Descriptions for Materials Listed Above	H. Handling Codes for Wastes Listed Above
A). Concrete C&D	A). L

15. Special Handling Instructions and Additional Information
Emergency Contact: Paragon Environmental Construction, Inc. @ 315-699-0840

16. **GENERATOR'S CERTIFICATION:** I hereby certify that the contents of this shipment are fully and accurately described and are in all respects in proper condition for transport. The materials described on this manifest are not subject to federal hazardous waste regulations.

Printed/Typed Name	Signature	Date Month	Day	Year
Mike Clancy		8	26	2020

TRANSPORTER

17. Transporter 1 Acknowledgement of Receipt of Materials

Printed/Typed Name	Signature	Date Month	Day	Year
BC FOR		8	27	20

18. Transporter 2 Acknowledgement of Receipt of Materials

Printed/Typed Name	Signature	Date Month	Day	Year

FACILITY

19. Discrepancy Indication Space

20. Facility Owner or Operator: Certification of receipt of the waste materials covered by this manifest, except as noted in item 19.

Printed/Typed Name	Signature	Date Month	Day	Year
		8	27	20

CF14 © 2002 LABELMASTER® (800) 621-5808 www.labelmaster.com
PRINTED ON RECYCLED PAPER USING SOYBEAN INK SOY INK

200107 TRUCK 680
T.P.

Seneca Meadows Landfill
1786 Salcman Road
Waterloo, NY 13165

INBOUND CHARGE

000410 PARAGON ENVIRONMENTAL
5664 MUD HILL RD
BEWRERTON NY 13029

SITE	TICKET	GRID	WEIGHMASTER
01	00496546	WE	GABRIELLA M 14

DATE IN	DATE OUT	TIME IN	TIME OUT	VEHICLE	ROLL OFF
08/27/20	08/27/20	13:33	13:53	PAR680	

REFERENCE	ORIGIN
CDONO-PAR	ONONDAGA

Scale 1 Gross Wt. 71680 LB
Scale 3 Tare Wt. 29300 LB TRUCK EXPIRES / /
Net Weight 42380 LB LIC# CONTAINER

QTY.	UNIT	DESCRIPTION	RATE	EXTENSION	FEE	TOTAL
21.19	TON	CONSTRUCT DEBRI				
1.00		DEC-ENV FEE				

Operating Hours Mon-Fri 6:00am-4:00pm. Sat 6:00am-11:30am.
This is to certify that this load does not contain any hazardous materials, medical waste or liquids of any type.
MANIFEST: 20-0107 14

HAULER: 7426-PARAGON ENVIRONMENTAL
ROUTE: 1-NONE

NET AMOUNT
TENDERED
CHANGE
CHECK NO.

TO REORDER CONTACT CAROLINA SOFTWARE (910) 799-6767
SIGNATURE _____

14

NON-HAZARDOUS WASTE MANIFEST

Please print or type (Form designed for use on elite (12 pitch) typewriter)

NON-HAZARDOUS WASTE

NON-HAZARDOUS WASTE MANIFEST

1. Generator's US EPA ID No. N/A

Manifest Document No. 20-0107

2. Page 1 of 1

3. Generator's Name and Mailing Address
Ranalli/Taylor St. LLC
PO Box 678
Liverpool NY 13088

140 Cortland Ave
Syracuse NY

4. Generator's Phone ( )

5. Transporter 1 Company Name: Paragon Environmental Construction, Inc.

6. US EPA ID Number: NYR 000119289

A. State Transporter's ID: 7A-516

B. Transporter 1 Phone: (315) 699-0840

7. Transporter 2 Company Name

8. US EPA ID Number: 6850

C. State Transporter's ID: 19360 NA

D. Transporter 2 Phone

9. Designated Facility Name and Site Address
Seneca Meadows Inc.
1786 Salcman Road
Waterloo NY 13165

10. US EPA ID Number

E. State Facility's ID

F. Facility's Phone: (315) 539-5624

GENERATOR

11. WASTE DESCRIPTION	Containers No.	Containers Type	13. Total Quantity	14. Unit Wt./Vol.
a. Non-DOT; Non-RCRA Regulated Material		DT	15 T 20	T
b.				
c.				
d.				

G. Additional Descriptions for Materials Listed Above
A). Concrete C&D

H. Handling Codes for Wastes Listed Above
A). L

15. Special Handling Instructions and Additional Information
Emergency Contact: Paragon Environmental Construction, Inc. @ 315-699-0840

16. GENERATOR'S CERTIFICATION: I hereby certify that the contents of this shipment are fully and accurately described and are in all respects in proper condition for transport. The materials described on this manifest are not subject to federal hazardous waste regulations.

Printed/Typed Name: Mike Clancy — Signature — Date: Month 8 Day 26 Year 2020

TRANSPORTER

17. Transporter 1 Acknowledgement of Receipt of Materials
Printed/Typed Name — Signature — Date: Month Day Year

18. Transporter 2 Acknowledgement of Receipt of Materials
Printed/Typed Name: Tom Reed — Signature — Date: Month 8 Day 26 Year 20

FACILITY

19. Discrepancy Indication Space

20. Facility Owner or Operator: Certification of receipt of the waste materials covered by this manifest, except as noted in Item 19.
Printed/Typed Name — Signature — Date: Month Day Year 2020

CF14 © 2002 LABELMASTER® (800) 621-5808 www.labelmaster.com

Seneca Meadows Landfill
1786 Salcman Road
Waterloo, NY 13165

INBOUND CHARGE

000410 PARAGON ENVIRONMENTAL
5664 MUD HILL RD
BEWRERTON NY 13029

SITE	TICKET	GRID	WEIGHMASTER
01	00496563	WE	GABRIELLA M

#15

DATE IN	DATE OUT	TIME IN	TIME OUT	VEHICLE	ROLL OFF
08/27/20	08/27/20	13:50	14:08	PAR616	

REFERENCE	ORIGIN
CDONO-PAR	ONONDAGA

Scale 1 Gross Wt. 73820 LB
Scale 3 Tare Wt. 30780 LB TRUCK EXPIRES / /
Net Weight 43040 LB LIC# CONTAINER

QTY.	UNIT	DESCRIPTION	RATE	EXTENSION	FEE	TOTAL
21.52	TON	CONSTRUCT DEBRI				
1.00		DEC-ENV FEE				

Operating Hours Mon-Fri 6:00am-4:00pm. Sat 6:00am-11:30am.
This is to certify that this load does not contain any hazardous materials, medical waste or liquids of any type.

MANIFEST: 20-0107 15

HAULER: 7426-PARAGON ENVIRONMENTAL
ROUTE: 1-NONE

NET AMOUNT
TENDERED
CHANGE
CHECK NO.

Jim Ayotte

SIGNATURE _____

WW611 TO REORDER CONTACT CAROLINA SOFTWARE (910) 799-6767

NON-HAZARDOUS WASTE MANIFEST

15

Please print or type (Form designed for use on elite (12 pitch) typewriter)

NON-HAZARDOUS WASTE MANIFEST

1. Generator's US EPA ID No. N/A

Manifest Document No. 20-0107

2. Page 1 of 1

3. Generator's Name and Mailing Address
Ranalli/Taylor St. LLC
PO Box 678
Liverpool NY 13088

140 Cortland Ave

Syracuse NY

4. Generator's Phone ( )

5. Transporter 1 Company Name
Paragon Environmental Construction, Inc.

6. US EPA ID Number
NYR 000119289

A. State Transporter's ID 7A-516

B. Transporter 1 Phone (315) 699-0840

7. Transporter 2 Company Name
616

8. US EPA ID Number

C. State Transporter's ID 55230 NM

D. Transporter 2 Phone

9. Designated Facility Name and Site Address
Seneca Meadows Inc.
1786 Salcman Road
Waterloo NY 13165

10. US EPA ID Number

E. State Facility's ID

F. Facility's Phone (315) 539-5624

11. WASTE DESCRIPTION	Containers No.	Containers Type	13. Total Quantity	14. Unit Wt./Vol.
a. Non-DOT; Non-RCRA Regulated Material		DT	EST 20 21.52	T
b.				
c.				
d.				

G. Additional Descriptions for Materials Listed Above
A). Concrete C&D

H. Handling Codes for Wastes Listed Above
A). L

15. Special Handling Instructions and Additional Information
Emergency Contact: Paragon Environmental Construction, Inc. @ 315-699-0840

GENERATOR

16. GENERATOR'S CERTIFICATION: I hereby certify that the contents of this shipment are fully and accurately described and are in all respects in proper condition for transport. The materials described on this manifest are not subject to federal hazardous waste regulations.

Printed/Typed Name: Mike Clancy | Signature | Date: Month 8 Day 26 Year 2020

TRANSPORTER

17. Transporter 1 Acknowledgement of Receipt of Materials
Printed/Typed Name: Jim Ayotte | Signature | Date: Month 8 Day 27 Year 20

18. Transporter 2 Acknowledgement of Receipt of Materials
Printed/Typed Name | Signature | Date: Month Day Year

FACILITY

19. Discrepancy Indication Space

20. Facility Owner or Operator: Certification of receipt of the waste materials covered by this manifest, except as noted in item 19.
Printed/Typed Name | Signature | Date: Month Day Year 8/27/20

NON-HAZARDOUS WASTE

PRINTED ON RECYCLED PAPER PRINTED WITH SOY INK

Seneca Meadows Landfill
1786 Salcman Road
Waterloo, NY 13165

INBOUND CHARGE

000410 PARAGON ENVIRONMENTAL
5664 MUD HILL RD
BEWRERTON NY 13029

SITE	TICKET	GRID	WEIGHMASTER
01	00496566	WE	GABRIELLA M

DATE IN	DATE OUT	TIME IN	TIME OUT	VEHICLE	ROLL OFF
08/27/20	08/27/20	14:01	14:32	PAR630	

REFERENCE	ORIGIN
CDONO-PAR	ONONDAGA

Scale 1 Gross Wt. 68920 LB
Scale 3 Tare Wt. 28860 LB TRUCK EXPIRES / /
Net Weight 40060 LB LIC# CONTAINER

QTY.	UNIT	DESCRIPTION	RATE	EXTENSION	FEE	TOTAL
20.03	TON	CONSTRUCT DEBRI				
1.00		DEC-ENV FEE				

Operating Hours Mon-Fri 6:00am-4:00pm. Sat 6:00am-11:30am.
This is to certify that this load does not contain any hazardous materials, medical waste or liquids of any type.
MANIFEST: 20-0107 16

HAULER: 7426-PARAGON ENVIRONMENTAL
ROUTE: 1-NONE

NET AMOUNT
TENDERED
CHANGE
CHECK NO.

W611 TO REORDER CONTACT CAROLINA SOFTWARE (910) 799-6767

SIGNATURE _____

TK 630 DF 16

NON-HAZARDOUS WASTE MANIFEST

Please print or type (Form designed for use on elite (12 pitch) typewriter)

NON-HAZARDOUS WASTE MANIFEST

1. Generator's US EPA ID No. N/A

Manifest Document No. 20-0107

2. Page 1 of 1

3. Generator's Name and Mailing Address
Ranalli/Taylor St. LLC
PO Box 678
Liverpool NY 13088

4. Generator's Phone ( )

140 Cortland Ave
Syracuse NY

5. Transporter 1 Company Name: Paragon Environmental Construction, Inc.

6. US EPA ID Number: NYR 000119289

A. State Transporter's ID: 7A-516

B. Transporter 1 Phone: (315) 699-0840

7. Transporter 2 Company Name

8. US EPA ID Number

C. State Transporter's ID: 13223 AB

D. Transporter 2 Phone

9. Designated Facility Name and Site Address
Seneca Meadows Inc.
1786 Salcman Road
Waterloo NY 13165

10. US EPA ID Number

E. State Facility's ID

F. Facility's Phone: (315) 539-5624

11. WASTE DESCRIPTION	Containers No.	Containers Type	13. Total Quantity	14. Unit Wt./Vol.
a. Non-DOT; Non-RCRA Regulated Material		DT	EST 20	T
b.				
c.				
d.				

G. Additional Descriptions for Materials Listed Above
A). Concrete C&D

H. Handling Codes for Wastes Listed Above
A). L

15. Special Handling Instructions and Additional Information
Emergency Contact: Paragon Environmental Construction, Inc. @ 315-699-0840

GENERATOR

16. GENERATOR'S CERTIFICATION: I hereby certify that the contents of this shipment are fully and accurately described and are in all respects in proper condition for transport. The materials described on this manifest are not subject to federal hazardous waste regulations.

Printed/Typed Name: Mike Clancy
Signature
Date: Month 8 Day 22 Year 2020

TRANSPORTER

17. Transporter 1 Acknowledgement of Receipt of Materials
Printed/Typed Name
Signature
Date: Month 8 Day 27 Year 2020

18. Transporter 2 Acknowledgement of Receipt of Materials
Printed/Typed Name
Signature
Date: Month Day Year

FACILITY

19. Discrepancy Indication Space

20. Facility Owner or Operator: Certification of receipt of the waste materials covered by this manifest, except as noted in item 19.
Printed/Typed Name
Signature
Date: Month Day Year

NON-HAZARDOUS WASTE

CF14 © 2002 LABELMASTER® (800) 621-5808 www.labelmaster.com

200107 TRUCK 680
T.P.

Seneca Meadows Landfill
1786 Salcman Road
Waterloo, NY 13165

INBOUND CHARGE

000410 PARAGON ENVIRONMENTAL
5664 MUD HILL RD
BEWRERTON NY 13029

SITE	TICKET	GRID	WEIGHMASTER
01	00496760	WE	KRISTY

DATE IN	DATE OUT	TIME IN	TIME OUT	VEHICLE	ROLL OFF
08/28/20	08/28/20	07:56	08:42	PAR680	

REFERENCE	ORIGIN
CDONO-PAR	ONONDAGA

Scale 1 Gross Wt. 81080 LB
Scale 3 Tare Wt. 29500 LB TRUCK EXPIRES / /
Net Weight 51580 LB LIC# CONTAINER

QTY.	UNIT	DESCRIPTION	RATE	EXTENSION	FEE	TOTAL
25.79	TON	CONSTRUCT DEBRI				
1.00		DEC-ENV FEE				

Operating Hours Mon-Fri 6:00am-4:00pm. Sat 6:00am-11:30am.
This is to certify that this load does not contain any hazardous materials, medical waste or liquids of any type.
MANIFEST: 20-0107 17

HAULER: 7426-PARAGON ENVIRONMENTAL
ROUTE: 1 NONE

NET AMOUNT
TENDERED
CHANGE
CHECK NO.

WW6T1 TO REORDER CONTACT CAROLINA SOFTWARE (910) 799-6767

SIGNATURE _____

NON-HAZARDOUS WASTE MANIFEST

17

Please print or type (Form designed for use on elite (12 pitch) typewriter)

NON-HAZARDOUS WASTE MANIFEST

1. Generator's US EPA ID No. N/A

Manifest Document No. 20-0107

2. Page 1 of 1

3. Generator's Name and Mailing Address
Ranalli/Taylor St. LLC
PO Box 678
Liverpool NY 13088

140 Cortland Ave
Syracuse NY

4. Generator's Phone ( )

5. Transporter 1 Company Name
Paragon Environmental Construction, Inc.

6. US EPA ID Number
NYR 000119289

A. State Transporter's ID 7A-516

B. Transporter 1 Phone (315) 699-0840

7. Transporter 2 Company Name

8. US EPA ID Number
680

C. State Transporter's ID 19360-NA

D. Transporter 2 Phone

9. Designated Facility Name and Site Address
Seneca Meadows Inc.
1786 Salcman Road
Waterloo NY 13165

10. US EPA ID Number

E. State Facility's ID

F. Facility's Phone (315) 539-5624

11. WASTE DESCRIPTION	Containers No.	Containers Type	13. Total Quantity	14. Unit Wt./Vol.
a. Non-DOT; Non-RCRA Regulated Material		DT	EST 20	T
b.				
c.				
d.				

G. Additional Descriptions for Materials Listed Above
A). Concrete C&D

H. Handling Codes for Wastes Listed Above
A). L

15. Special Handling Instructions and Additional Information
Emergency Contact: Paragon Environmental Construction, Inc. @ 315-699-0840

GENERATOR

16. GENERATOR'S CERTIFICATION: I hereby certify that the contents of this shipment are fully and accurately described and are in all respects in proper condition for transport. The materials described on this manifest are not subject to federal hazardous waste regulations.

Printed/Typed Name	Signature	Date Month	Day	Year
Mike Clarke		8	25	2020

TRANSPORTER

17. Transporter 1 Acknowledgement of Receipt of Materials

Printed/Typed Name	Signature	Date Month	Day	Year

18. Transporter 2 Acknowledgement of Receipt of Materials

Printed/Typed Name	Signature	Date Month	Day	Year
TIM Peck	Tim Peck	8	28	20

FACILITY

19. Discrepancy Indication Space

20. Facility Owner or Operator: Certification of receipt of the waste materials covered by this manifest, except as noted in item 19.

Printed/Typed Name	Signature	Date Month	Day	Year

NON-HAZARDOUS WASTE

CF14 © 2002 LABELMASTER® (800) 621-5808 www.labelmaster.com
PRINTED ON RECYCLED PAPER PRINTED WITH SOY INK

#19

Seneca Meadows Landfill
1786 Salcman Road
Waterloo, NY 13165

INBOUND CHARGE

000410 PARAGON ENVIRONMENTAL
5664 MUD HILL RD
BEWRERTON NY 13029

SITE	TICKET	GRID	WEIGHMASTER
01	00496761	WE	KRISTY

DATE IN	DATE OUT	TIME IN	TIME OUT	VEHICLE	ROLL OFF
08/28/20	08/28/20	08:00	08:50	PAR616	

REFERENCE	ORIGIN
CDONO-PAR	ONONDAGA

Scale 1 Gross Wt. 79280 LB
Scale 3 Tare Wt. 31140 LB TRUCK EXPIRES / /
Net Weight 48140 LB LIC# CONTAINER

QTY.	UNIT	DESCRIPTION	RATE	EXTENSION	FEE	TOTAL
24.07	TON	CONSTRUCT DEBRI				
1.00		DEC-ENV FEE				

Operating Hours Mon-Fri 6:00am-4:00pm. Sat 6:00am-11:30am.
This is to certify that this load does not contain any hazardous materials, medical waste or liquids of any type.

MANIFEST: 20-0107 19

HAULER: 7426-PARAGON ENVIRONMENTAL
ROUTE: 1-NONE

NET AMOUNT
TENDERED
CHANGE
CHECK NO.

Jim Apotto

WW6TI TO REORDER CONTACT CAROLINA SOFTWARE (910) 799-6767 SIGNATURE _____

19

NON-HAZARDOUS WASTE MANIFEST

Please print or type (Form designed for use on elite (12 pitch) typewriter)

NON-HAZARDOUS WASTE

GENERATOR

NON-HAZARDOUS WASTE MANIFEST

1. Generator's US EPA ID No. N/A

Manifest Document No. 20-0107

2. Page 1 of 1

3. Generator's Name and Mailing Address
Ranalli/Taylor St. LLC
PO Box 678
Liverpool NY 13088

4. Generator's Phone ( )

140 Cortland Ave
Syracuse NY

5. Transporter 1 Company Name
Paragon Environmental Construction, Inc.

6. US EPA ID Number
NYR 000119289

A. State Transporter's ID 7A-516
B. Transporter 1 Phone (315) 699-0840

7. Transporter 2 Company Name 6/6

8. US EPA ID Number

C. State Transporter's ID 55230 MM
D. Transporter 2 Phone

9. Designated Facility Name and Site Address
Seneca Meadows Inc.
1786 Salcman Road
Waterloo NY 13165

10. US EPA ID Number

E. State Facility's ID
F. Facility's Phone (315) 539-5624

11. WASTE DESCRIPTION	Containers No.	Containers Type	13. Total Quantity	14. Unit Wt./Vol.
a. Non-DOT; Non-RCRA Regulated Material		DT	EST 20 24.07	T
b.				
c.				
d.				

G. Additional Descriptions for Materials Listed Above
A). Concrete C&D

H. Handling Codes for Wastes Listed Above
A). L

15. Special Handling Instructions and Additional Information
Emergency Contact: Paragon Environmental Construction, Inc. @ 315-699-0840

16. **GENERATOR'S CERTIFICATION:** I hereby certify that the contents of this shipment are fully and accurately described and are in all respects in proper condition for transport. The materials described on this manifest are not subject to federal hazardous waste regulations.

Printed/Typed Name: Mike Clancy — Signature — Date: Month 8 Day 28 Year 2020

TRANSPORTER

17. Transporter 1 Acknowledgement of Receipt of Materials

Printed/Typed Name: Jim Ayotte — Signature — Date: Month 8 Day 28 Year 20

18. Transporter 2 Acknowledgement of Receipt of Materials

Printed/Typed Name — Signature — Date: Month Day Year

FACILITY

19. Discrepancy Indication Space

20. Facility Owner or Operator: Certification of receipt of the waste materials covered by this manifest, except as noted in item 19.

Printed/Typed Name — Signature — Date: Month Day Year

CF14 © 2002 LABELMASTER® (800) 621-5808 www.labelmaster.com
PRINTED ON RECYCLED PAPER USING SOYBEAN INK
PRINTED WITH SOY INK

TL 131

Seneca Meadows Landfill
1786 Salcman Road
Waterloo, NY 13165

INBOUND CHARGE

000410 PARAGON ENVIRONMENTAL
5664 MUD HILL RD
BEWRERTON NY 13029

SITE	TICKET	GRID	WEIGHMASTER
01	00496784	WE	KRISTY

DATE IN	DATE OUT	TIME IN	TIME OUT	VEHICLE	ROLL OFF
08/28/20	08/28/20	08:29	09:16	PAR131	

REFERENCE	ORIGIN
CDONO-PAR	ONONDAGA

Scale 1 Gross Wt. 75240 LB
Scale 3 Tare Wt. 28200 LB TRUCK EXPIRES / /
Net Weight 47040 LB LIC# CONTAINER

QTY.	UNIT	DESCRIPTION	RATE	EXTENSION	FEE	TOTAL
23.52	TON	CONSTRUCT DEBRI				
1.00		DEC-ENV FEE				

Operating Hours Mon-Fri 6:00am-4:00pm. Sat 6:00am-11:30am.
This is to certify that this load does not contain any hazardous materials, medical waste or liquids of any type.
MANIFEST: 20-0107 18

HAULER: 7426-PARAGON ENVIRONMENTAL
ROUTE: 1 -NONE

NET AMOUNT
TENDERED
CHANGE
CHECK NO.

WW6TI TO REORDER CONTACT CAROLINA SOFTWARE (910) 799-6767

SIGNATURE _____

TKB1 PF

18

NON-HAZARDOUS WASTE MANIFEST

Please print or type (Form designed for use on elite (12 pitch) typewriter)

NON-HAZARDOUS WASTE

NON-HAZARDOUS WASTE MANIFEST

1. Generator's US EPA ID No. N/A

Manifest Document No. 20-0107

2. Page 1 of 1

3. Generator's Name and Mailing Address
Ranalli/Taylor St. LLC
PO Box 678
Liverpool NY 13088

140 Cortland Ave
Syracuse NY

4. Generator's Phone ( )

5. Transporter 1 Company Name: Paragon Environmental Construction, Inc.

6. US EPA ID Number: NYR 000119289

A. State Transporter's ID: 7A-516

B. Transporter 1 Phone: (315) 699-0840

7. Transporter 2 Company Name:

8. US EPA ID Number:

C. State Transporter's ID: 84790 MH

D. Transporter 2 Phone:

9. Designated Facility Name and Site Address
Seneca Meadows Inc.
1786 Salcman Road
Waterloo NY 13165

10. US EPA ID Number:

E. State Facility's ID:

F. Facility's Phone: (315) 539-5624

11. WASTE DESCRIPTION	Containers No.	Containers Type	13. Total Quantity	14. Unit Wt./Vol.
a. Non-DOT; Non-RCRA Regulated Material		DT	FST 20	T
b.			23.52	
c.				
d.				

G. Additional Descriptions for Materials Listed Above

A). Concrete C&D

H. Handling Codes for Wastes Listed Above

A). L

15. Special Handling Instructions and Additional Information

Emergency Contact: Paragon Environmental Construction, Inc. @ 315-699-0840

GENERATOR

16. **GENERATOR'S CERTIFICATION:** I hereby certify that the contents of this shipment are fully and accurately described and are in all respects in proper condition for transport. The materials described on this manifest are not subject to federal hazardous waste regulations.

Printed/Typed Name	Signature	Date Month	Day	Year
Mike Clancy	[signature]	8	28	2020

TRANSPORTER

17. Transporter 1 Acknowledgement of Receipt of Materials

Printed/Typed Name	Signature	Date Month	Day	Year
D. Pollitt	[signature]	8	28	2020

18. Transporter 2 Acknowledgement of Receipt of Materials

Printed/Typed Name	Signature	Date Month	Day	Year

FACILITY

19. Discrepancy Indication Space

20. Facility Owner or Operator: Certification of receipt of the waste materials covered by this manifest, except as noted in item 19.

Printed/Typed Name	Signature	Date Month	Day	Year
	[signature]	08	28	20

CF14 © 2002 LABELMASTER® (800) 621-5808 www.labelmaster.com

PRINTED ON RECYCLED PAPER USING SOYBEAN INK PRINTED WITH SOY INK

200107 DB
C00
20

Seneca Meadows Landfill
1786 Salcman Road
Waterloo, NY 13165

INBOUND CHARGE

000410 PARAGON ENVIRONMENTAL
5664 MUD HILL RD
BEWRERTON NY 13029

SITE	TICKET	GRID	WEIGHMASTER
01	00496869	WE	KRISTY

DATE IN	DATE OUT	TIME IN	TIME OUT	VEHICLE	ROLL OFF
08/28/20	08/28/20	10:20	10:39	PAR600	

REFERENCE	ORIGIN
20-077	ONONDAGA

Scale 1 Gross Wt. 79940 LB
Scale 3 Tare Wt. 31580 LB TRUCK EXPIRES / /
Net Weight 48360 LB LIC# CONTAINER

QTY.	UNIT	DESCRIPTION	RATE	EXTENSION	FEE	TOTAL
24.18	TON	CONTAMINAT SOIL				
1.00		DEC-ENV FEE				

Operating Hours Mon-Fri 6:00am-4:00pm. Sat 6:00am-11:30am.
This is to certify that this load does not contain any hazardous materials, medical waste or liquids of any type.
MANIFEST: 20-0107 20

HAULER: 9999 VARIOUS HAULERS
ROUTE: 1-NONE

NET AMOUNT
TENDERED
CHANGE
CHECK NO.

WW6TI TO REORDER CONTACT CAROLINA SOFTWARE (910) 799-6767
SIGNATURE _____

20

NON-HAZARDOUS WASTE MANIFEST

Please print or type (Form designed for use on elite (12 pitch) typewriter)

NON-HAZARDOUS WASTE MANIFEST

1. Generator's US EPA ID No. N/A

Manifest Document No. 20-0107

2. Page 1 of 1

3. Generator's Name and Mailing Address
Ranalli/Taylor St. LLC
PO Box 678
Liverpool NY 13088

140 Cortland Ave
Syracuse NY

4. Generator's Phone ( )

5. Transporter 1 Company Name
Paragon Environmental Construction, Inc.

6. US EPA ID Number
NYR 000119289

A. State Transporter's ID 7A-516
B. Transporter 1 Phone (315) 699-0840

7. Transporter 2 Company Name
N/A

8. US EPA ID Number

C. State Transporter's ID 12246MB
D. Transporter 2 Phone

9. Designated Facility Name and Site Address
Seneca Meadows Inc.
1786 Salcmen Road
Waterloo NY 13165

10. US EPA ID Number

E. State Facility's ID
F. Facility's Phone (315) 539-5624

11. WASTE DESCRIPTION	Containers No.	Containers Type	13. Total Quantity	14. Unit Wt./Vol.
a. Non-DOT; Non-RCRA Regulated Material		DT	EST 2C 24.18	T
b.				
c.				
d.				

G. Additional Descriptions for Materials Listed Above
A). Concrete C&D

H. Handling Codes for Wastes Listed Above
A). L

15. Special Handling Instructions and Additional Information
Emergency Contact: Paragon Environmental Construction, Inc. @ 315-699-0840

GENERATOR

16. **GENERATOR'S CERTIFICATION:** I hereby certify that the contents of this shipment are fully and accurately described and are in all respects in proper condition for transport. The materials described on this manifest are not subject to federal hazardous waste regulations.

Printed/Typed Name: Mike Clancy
Signature:
Date: Month 8 Day 28 Year 2020

TRANSPORTER

17. Transporter 1 Acknowledgement of Receipt of Materials
Printed/Typed Name: PBlackway
Signature:
Date: Month 8 Day 28 Year 20

18. Transporter 2 Acknowledgement of Receipt of Materials
Printed/Typed Name:
Signature:
Date: Month Day Year

FACILITY

19. Discrepancy Indication Space

20. Facility Owner or Operator: Certification of receipt of the waste materials covered by this manifest, except as noted in item 19.
Printed/Typed Name:
Signature:
Date: Month Day Year

NON-HAZARDOUS WASTE

CF14 © 2002 LABELMASTER® (800) 621-5808 www.labelmaster.com
PRINTED ON RECYCLED PAPER USING SOYBEAN INK

Seneca Meadows Landfill
1786 Salcman Road
Waterloo, NY 13165

INBOUND CHARGE

000410 PARAGON ENVIRONMENTAL
5664 MUD HILL RD
BEWRERTON NY 13029

SITE	TICKET	GRID	WEIGHMASTER
01	00501776	WE	KRISTY

DATE IN	DATE OUT	TIME IN	TIME OUT	VEHICLE	ROLL OFF
09/10/20	09/10/20	08:25	08:55	PAR681	

REFERENCE	ORIGIN
CDONO-PAR	ONONDAGA

Scale 1 Gross Wt. 59560 LB
Scale 3 Tare Wt. 29160 LB TRUCK EXPIRES / /
Net Weight 30400 LB LIC# CONTAINER

QTY.	UNIT	DESCRIPTION	RATE	EXTENSION	FEE	TOTAL
15.20	TON	CONSTRUCT DEBRI				
1.00		DEC-ENV FEE				

Operating Hours Mon-Fri 6:00am-4:00pm. Sat 6:00am-11:30am.
This is to certify that this load does not contain any hazardous materials, medical waste or liquids of any type.
MANIFEST: 20-0107 22

HAULER: 7426-PARAGON ENVIRONMENTAL
ROUTE: 1-NONE

NET AMOUNT
TENDERED
CHANGE
CHECK NO.

WW6T1 TO REORDER CONTACT CAROLINA SOFTWARE (910) 799-6767

SIGNATURE _____

22

NON-HAZARDOUS WASTE MANIFEST

Please print or type (Form designed for use on elite (12 pitch) typewriter)

NON-HAZARDOUS WASTE

GENERATOR

NON-HAZARDOUS WASTE MANIFEST

1. Generator's US EPA ID No. N/A

Manifest Document No. 20-0107

2. Page 1 of 1

3. Generator's Name and Mailing Address
Ranalli/Taylor St. LLC
PO Box 678
Liverpool NY 13088

4. Generator's Phone ( )

140 Cortland Ave
Syracuse NY

5. Transporter 1 Company Name
Paragon Environmental Construction, Inc.

6. US EPA ID Number
NYR 000119289

A. State Transporter's ID 7A-516

B. Transporter 1 Phone (315) 699-0840

7. Transporter 2 Company Name

8. US EPA ID Number

C. State Transporter's ID

D. Transporter 2 Phone

9. Designated Facility Name and Site Address
Seneca Meadows Inc.
1786 Salcman Road
Waterloo NY 13165

10. US EPA ID Number

E. State Facility's ID

F. Facility's Phone (315) 539-5624

11. WASTE DESCRIPTION	Containers No.	Containers Type	13. Total Quantity	14. Unit Wt./Vol.
a. Non-DOT; Non-RCRA Regulated Material		DT	EST 20	T
b.			15.20	
c.				
d.				

G. Additional Descriptions for Materials Listed Above
A). Concrete C&D

H. Handling Codes for Wastes Listed Above
A). L

15. Special Handling Instructions and Additional Information
Emergency Contact: Paragon Environmental Construction, Inc. @ 315-699-0840

16. GENERATOR'S CERTIFICATION: I hereby certify that the contents of this shipment are fully and accurately described and are in all respects in proper condition for transport. The materials described on this manifest are not subject to federal hazardous waste regulations.

Printed/Typed Name: Mike Clancy | Signature | Date: Month 9 Day 10 Year 2020

TRANSPORTER

17. Transporter 1 Acknowledgement of Receipt of Materials

Printed/Typed Name: Brian Cfo | Signature: BCFor | Date: Month 9 Day 10 Year 20

18. Transporter 2 Acknowledgement of Receipt of Materials

Printed/Typed Name | Signature | Date: Month Day Year

FACILITY

19. Discrepancy Indication Space

20. Facility Owner or Operator: Certification of receipt of the waste materials covered by this manifest, except as noted in item 19.

Printed/Typed Name | Signature | Date: Month 9 Day 10 Year

PRINTED ON RECYCLED PAPER USING SOYBEAN INK. PRINTED WITH SOY INK

Seneca Meadows Landfill
1786 Salcman Road
Waterloo, NY 13165

INBOUND CHARGE

000410 PARAGON ENVIRONMENTAL
5664 MUD HILL RD
BEWRERTON NY 13029

SITE	TICKET	GRID	WEIGHMASTER
01	00501951	WE	GABRIELLA M

DATE IN	DATE OUT	TIME IN	TIME OUT	VEHICLE	ROLL OFF
09/10/20	09/10/20	11:05	11:38	PAR681	

REFERENCE	ORIGIN
CDONO-PAR	ONONDAGA

Scale 1 Gross Wt. 65460 LB
Scale 3 Tare Wt. 29060 LB TRUCK EXPIRES / /
Net Weight 36400 LB LIC# CONTAINER

QTY.	UNIT	DESCRIPTION	RATE	EXTENSION	FEE	TOTAL
18.20	TON	CONSTRUCT DEBRI				
1.00		DEC-ENV FEE				

Operating Hours Mon-Fri 6:00am-4:00pm. Sat 6:00am-11:30am.
This is to certify that this load does not contain any hazardous materials, medical waste or liquids of any type.
MANIFEST: 20-0107 23

HAULER: 7426-PARAGON ENVIRONMENTAL
ROUTE: 1-NONE

NET AMOUNT
TENDERED
CHANGE
CHECK NO.

WW6T1 TO REORDER CONTACT CAROLINA SOFTWARE (910) 799-4

NON-HAZARDOUS WASTE MANIFEST

23

Please print or type (Form designed for use on elite (12 pitch) typewriter)

NON-HAZARDOUS WASTE MANIFEST

1. Generator's US EPA ID No. N/A

Manifest Document No. 20-0107

2. Page 1 of 1

3. Generator's Name and Mailing Address
Ranalli/Taylor St. LLC
PO Box 678
Liverpool NY 13088

140 Cortland Ave
Syracuse NY

4. Generator's Phone ( )

5. Transporter 1 Company Name
Paragon Environmental Construction, Inc.

6. US EPA ID Number
NYR 000119289

A. State Transporter's ID 7A-516

B. Transporter 1 Phone (315) 699-0840

7. Transporter 2 Company Name

8. US EPA ID Number

C. State Transporter's ID

D. Transporter 2 Phone

9. Designated Facility Name and Site Address
Seneca Meadows Inc.
1786 Salcman Road
Waterloo NY 13165

10. US EPA ID Number

E. State Facility's ID

F. Facility's Phone (315) 539-5624

11. WASTE DESCRIPTION	Containers No.	Containers Type	13. Total Quantity	14. Unit Wt./Vol.
a. Non-DOT; Non-RCRA Regulated Material		DT	EST 20	T
b.			18.20	
c.				
d.				

G. Additional Descriptions for Materials Listed Above
A). Concrete C&D

H. Handling Codes for Wastes Listed Above
A). L

15. Special Handling Instructions and Additional Information
Emergency Contact: Paragon Environmental Construction, Inc. @ 315-699-0840

GENERATOR

16. GENERATOR'S CERTIFICATION: I hereby certify that the contents of this shipment are fully and accurately described and are in all respects in proper condition for transport. The materials described on this manifest are not subject to federal hazardous waste regulations.

Printed/Typed Name Mike Clancy | Signature | Date Month 9 Day 10 Year 2020

TRANSPORTER

17. Transporter 1 Acknowledgement of Receipt of Materials

Printed/Typed Name Brian Cho | Signature BCho | Date Month 9 Day 10 Year 20

18. Transporter 2 Acknowledgement of Receipt of Materials

Printed/Typed Name | Signature | Date Month Day Year

FACILITY

19. Discrepancy Indication Space

20. Facility Owner or Operator: Certification of receipt of the waste materials covered by this manifest, except as noted in item 19.

Printed/Typed Name | Signature | Date Month Day Year

NON-HAZARDOUS WASTE

CF14 © 2002 LABELMASTER® (800) 621-5808 www.labelmaster.com
PRINTED ON RECYCLED PAPER USING SOYBEAN INK SOY INK

APPENDIX F.3

Clean Concrete

T H KINSELLA, INC.
8086 GENESEE TURNPIKE
P.O. BOX 7
FAYETTEVILLE NY 13066-0007

2A

200107 DB 601

Ticket #: 2666959
Date: 8/4/2020 9:44 AM
Phone: (315) 637-3390
Fax: (315) 637-1808

Customer: PAR3
PARAGON ENVIRONMENTAL CONST.
5664 MUD MILL ROAD

BREWERTON NY 13029

Order No: 2007
COYNE TEXTILE JOB 20-0107

Truck: PAR600 -
Material: 8000 INBOUND CONCRETE
Tax Jurisdiction: Onondaga County 3121

Gross:	63,120 lb	4	Out 9:44 AM
Tare:	30,480 lb	STORED	In 9:44 AM
Net:	32,640 lb		
	16.32 tn		

Received By:

Remarks:

Material $
Delivery $
Misc $
Tax $
Total $

T H KINSELLA, INC.
8086 GENESEE TURNPIKE
P.O. BOX 7
FAYETTEVILLE NY 13066-0007

2A

200107 DB 601

Ticket #: 2667002
Date: 8/4/2020 10:40 AM
Phone: (315) 637-3390
Fax: (315) 637-1808

Customer: PAR3
PARAGON ENVIRONMENTAL CONST.
5664 MUD MILL ROAD

BREWERTON NY 13029

Order No: 2007
COYNE TEXTILE JOB 20-0107

Truck: PAR600 -
Material: 8000 INBOUND CONCRETE
Tax Jurisdiction: Onondaga County 3121

Gross:	60,600 lb	4	Out 10:40 AM
Tare:	30,480 lb	STORED	In 10:40 AM
Net:	30,120 lb		
	15.06 tn		

Received By:

Remarks:

Material $
Delivery $
Misc $
Tax $
Total $

~~GZ MZ~~ 2A-2C

T H KINSELLA, INC.
8086 GENESEE TURNPIKE
P.O. BOX 7
FAYETTEVILLE NY 13066-0007

Ticket #: 2667365
Date: 8/5/2020 12:36
Phone: (315) 637-3390
Fax: (315) 637-1808

Customer: PAR3
PARAGON ENVIRONMENTAL CONST.
5664 MUD MILL ROAD

BREWERTON NY 13029

Order No: 2007
COYNE TEXTILE JOB 20-0107

Truck: PAR681 -
Material: 8000 INBOUND CONCRETE
Tax Jurisdiction: Onondaga County 3121

Gross:	60,100 lb	4	Out 12:36 PM
Tare:	28,920 lb	STORED	In 12:36 PM
Net:	31,180 lb		
	15.59 tn		

Material $
Delivery $
Misc $
Tax $
Total $

Received By: Jim Ayotte

Remarks:

T H KINSELLA, INC.
8086 GENESEE TURNPIKE
P.O. BOX 7
FAYETTEVILLE NY 13066-0007

2A-2C

Ticket #: 2667415
Date: 8/5/2020 2:06 PM
Phone: (315) 637-3390
Fax: (315) 637-1808

Customer: PAR3
PARAGON ENVIRONMENTAL CONST.
5664 MUD MILL ROAD

BREWERTON NY 13029

Order No: 2007
COYNE TEXTILE JOB 20-0107

Truck: PAR681 -
Material: 8000 INBOUND CONCRETE
Tax Jurisdiction: Onondaga County 3121

Gross:	61,140 lb	4	Out 2:06 PM
Tare:	28,920 lb	STORED	In 2:06 PM
Net:	32,220 lb		
	16.11 tn		

Material $
Delivery $
Misc $
Tax $
Total $

Received By:

Remarks:

200107 VH
600

(2A)

T H KINSELLA, INC.
8086 GENESEE TURNPIKE
P.O. BOX 7
FAYETTEVILLE NY 13066-0007

Ticket #: 2667444
Date: 8/5/2020 2:56 PM
Phone: (315) 637-3390
Fax: (315) 637-1808

Customer: PAR3
PARAGON ENVIRONMENTAL CONST.
5664 MUD MILL ROAD

BREWERTON NY 13029

Order No: 2007
COYNE TEXTILE JOB 20-0107

Truck: PAR600 -
Material: 8000 INBOUND CONCRETE
Tax Jurisdiction: Onondaga County 3121

Gross:	74,860 lb	4	Out 2:56 PM
Tare:	30,480 lb	STORED	In 2:56 PM
Net:	44,380 lb		
	22.19 tn		

Received By:

Remarks:

Material $
Delivery $
Misc $
Tax $
Total $

200107 DB
600

(2A)

T H KINSELLA, INC.
8086 GENESEE TURNPIKE
P.O. BOX 7
FAYETTEVILLE NY 13066-0007

Ticket #: 2667400
Date: 8/5/2020 1:47 PM
Phone: (315) 637-3390
Fax: (315) 637-1808

Customer: PAR3
PARAGON ENVIRONMENTAL CONST.
5664 MUD MILL ROAD

BREWERTON NY 13029

Order No: 2007
COYNE TEXTILE JOB 20-0107

Truck: PAR600 -
Material: 8000 INBOUND CONCRETE
Tax Jurisdiction: Onondaga County 3121

Gross:	65,000 lb	4	Out 1:47 PM
Tare:	30,480 lb	STORED	In 1:47 PM
Net:	34,520 lb		
	17.26 tn		

Received By:

Remarks:

Material $
Delivery $
Misc $
Tax $
Total $

2A-2C

T H KINSELLA, INC.
8086 GENESEE TURNPIKE
P.O. BOX 7
FAYETTEVILLE NY 13066-0007

Ticket #: 2667835
Date: 8/6/2020 2:03 PM
Phone: (315) 637-3390
Fax: (315) 637-1808

Customer: PAR3
PARAGON ENVIRONMENTAL CONST.
5664 MUD MILL ROAD

BREWERTON NY 13029

Order No: 2007
COYNE TEXTILE JOB 20-0107

Truck: PAR616 -
Material: 8000 INBOUND CONCRETE
Tax Jurisdiction: Onondaga County 3121

Gross:	71,240 lb	4	Out 2:02 PM
Tare:	31,260 lb	STORED	In 2:03 PM
Net:	39,980 lb		
	19.99 tn		

Material $
Delivery $
Misc $
Tax $
Total $

Received By: Jim Ayotte
Remarks:

2A-2C

T H KINSELLA, INC.
8086 GENESEE TURNPIKE
P.O. BOX 7
FAYETTEVILLE NY 13066-0007

Ticket #: 2667768
Date: 8/6/2020 12:57
Phone: (315) 637-3390
Fax: (315) 637-1808

Customer: PAR3
PARAGON ENVIRONMENTAL CONST.
5664 MUD MILL ROAD

BREWERTON NY 13029

Order No: 2007
COYNE TEXTILE JOB 20-0107

Truck: PAR616 -
Material: 8000 INBOUND CONCRETE
Tax Jurisdiction: Onondaga County 3121

Gross:	66,900 lb	4	Out 12:57 PM
Tare:	31,260 lb	STORED	In 12:57 PM
Net:	35,640 lb		
	17.82 tn		

Material $
Delivery $
Misc $
Tax $
Total $

Received By: Jim Ayotte
Remarks:

T H KINSELLA, INC.
8086 GENESEE TURNPIKE
P.O. BOX 7
FAYETTEVILLE NY 13066-0007

2A-2C

Ticket #: 2667635
Date: 8/6/2020 10:38 AM
Phone: (315) 637-3390
Fax: (315) 637-1808

Customer: PAR3
PARAGON ENVIRONMENTAL CONST.
5664 MUD MILL ROAD

BREWERTON NY 13029

Order No: 2007
COYNE TEXTILE JOB 20-0107

Truck: PAR616 -
Material: 8000 INBOUND CONCRETE
Tax Jurisdiction: Onondaga County 3121

Gross:	63,120 lb	4	Out 10:37 AM
Tare:	31,260 lb	STORED	In 10:38 AM
Net:	31,860 lb		
	15.93 tn		

Received By: Jim Ayotte

Remarks:

Material $
Delivery $
Misc $
Tax $
Total $

T H KINSELLA, INC.
8086 GENESEE TURNPIKE
P.O. BOX 7
FAYETTEVILLE NY 13066-0007

2A-2C

Ticket #: 2667709
Date: 8/6/2020 11:58 AM
Phone: (315) 637-3390
Fax: (315) 637-1808

Customer: PAR3
PARAGON ENVIRONMENTAL CONST.
5664 MUD MILL ROAD

BREWERTON NY 13029

Order No: 2007
COYNE TEXTILE JOB 20-0107

Truck: PAR616 -
Material: 8000 INBOUND CONCRETE
Tax Jurisdiction: Onondaga County 3121

Gross:	67,360 lb	4	Out 11:58 AM
Tare:	31,260 lb	STORED	In 11:58 AM
Net:	36,100 lb		
	18.05 tn		

Received By: Jim Ayotte

Remarks:

Material $
Delivery $
Misc $
Tax $
Total $

T H KINSELLA, INC.
8086 GENESEE TURNPIKE
P.O. BOX 7
FAYETTEVILLE NY 13066-0007

2A-2C

Ticket #: 2667560
Date: 8/6/2020 9:16 AM
Phone: (315) 637-3390
Fax: (315) 637-1808

Customer: PAR3
PARAGON ENVIRONMENTAL CONST.
5664 MUD MILL ROAD

BREWERTON NY 13029

Order No: ~~2007~~
COYNE TEXTILE JOB 20-0107

Truck: PAR616 -
Material: 8000 INBOUND CONCRETE
Tax Jurisdiction: Onondaga County 3121

Gross:	69,420 lb	4	Out 9:16 AM
Tare:	31,260 lb	STORED	In 9:16 AM
Net:	38,160 lb		
	19.08 tn		

Material $
Delivery $
Misc $
Tax $
Total $

Received By: Jim Ayotte
Remarks:

T H KINSELLA, INC.
8086 GENESEE TURNPIKE
P.O. BOX 7
FAYETTEVILLE NY 13066-0007

2A-2C

Ticket #: 2667519
Date: 8/6/2020 8:15 AM
Phone: (315) 637-3390
Fax: (315) 637-1808

Customer: PAR3
PARAGON ENVIRONMENTAL CONST.
5664 MUD MILL ROAD

BREWERTON NY 13029

Order No: ~~2007~~
COYNE TEXTILE JOB 20-0107

Truck: PAR616 -
Material: 8000 INBOUND CONCRETE
Tax Jurisdiction: Onondaga County 3121

Gross:	71,540 lb	4	Out 8:15 AM
Tare:	31,260 lb	STORED	In 8:15 AM
Net:	40,280 lb		
	20.14 tn		

Material $
Delivery $
Misc $
Tax $
Total $

Received By: Jim Ayotte
Remarks:

T H KINSELLA, INC.
8086 GENESEE TURNPIKE
P.O. BOX 7
FAYETTEVILLE NY 13066-0007

2A-2C

Ticket #: 2668897
Date: 8/11/2020 1:28 PM
Phone: (315) 637-3390
Fax: (315) 637-1808

Customer: PAR3
PARAGON ENVIRONMENTAL CONST.
5664 MUD MILL ROAD

BREWERTON NY 13029

Order No: 2007
COYNE TEXTILE JOB 20-0107

Truck: PAR681 -
Material: 8000 INBOUND CONCRETE
Tax Jurisdiction: Onondaga County 3121

Gross:	59,700 lb	4	Out 1:28 PM
Tare:	28,920 lb	STORED	In 1:28 PM
Net:	30,780 lb		
	15.39 tn		

Received By:

Remarks:

Material $
Delivery $
Misc $
Tax $
Total $

T H KINSELLA, INC.
8086 GENESEE TURNPIKE
P.O. BOX 7
FAYETTEVILLE NY 13066-0007

2A-2C

Ticket #: 2668932
Date: 8/11/2020 2:31 PM
Phone: (315) 637-3390
Fax: (315) 637-1808

Customer: PAR3
PARAGON ENVIRONMENTAL CONST.
5664 MUD MILL ROAD

BREWERTON NY 13029

Order No: 2007
COYNE TEXTILE JOB 20-0107

Truck: PAR681 -
Material: 8000 INBOUND CONCRETE
Tax Jurisdiction: Onondaga County 3121

Gross:	66,500 lb	4	Out 2:30 PM
Tare:	28,920 lb	STORED	In 2:31 PM
Net:	37,580 lb		
	18.79 tn		

Received By:

Remarks:

Material $
Delivery $
Misc $
Tax $
Total $

2A-2C #630 DF

T H KINSELLA, INC.
8086 GENESEE TURNPIKE
P.O. BOX 7
.YETTEVILLE NY 13066-0007

Ticket #: 2669034
Date: 8/12/2020 8:31 AM
Phone: (315) 637-3390
Fax: (315) 637-1808

Customer: PAR3
PARAGON ENVIRONMENTAL CONST.
5664 MUD MILL ROAD

BREWERTON NY 13029

Order No: 2007
COYNE TEXTILE JOB 20-0107

Truck: PAR630 -
Material: 8000 INBOUND CONCRETE
Tax Jurisdiction: Onondaga County 3121

Gross:	45,740 lb	4	Out 8:31 AM
Tare:	29,140 lb	STORED	In 8:31 AM
Net:	16,600 lb		
	8.30 tn		

Received By:

Remarks:

Material $
Delivery $
Misc $
Tax $
Total $

T H KINSELLA, INC.
8086 GENESEE TURNPIKE
P.O. BOX 7
FAYETTEVILLE NY 13066-0007

Ticket #: 2670584
Date: 8/18/2020 10:42 AM
Phone: (315) 637-3390
Fax: (315) 637-1808

Customer: PAR3
PARAGON ENVIRONMENTAL CONST.
5664 MUD MILL ROAD

BREWERTON NY 13029

Order No: 2007
JOB 20-0107 COYNE TEXTILE
Tank concrete Area

Truck: PAR681 -
Material: 8000 INBOUND CONCRETE
Tax Jurisdiction: Onondaga County 3121

Gross:	58,300 lb	4	Out 10:41 AM
Tare:	28,920 lb	STORED	In 10:42 AM
Net:	29,380 lb		
	14.69 tn		

Received By: Brian C To
Remarks:

Material $
Delivery $
Misc $
Tax $
Total $

T H KINSELLA, INC.
8086 GENESEE TURNPIKE
P.O. BOX 7
FAYETTEVILLE NY 13066-0007

Ticket #: 2670669
Date: 8/18/2020 12:37
Phone: (315) 637-3390
Fax: (315) 637-1808

Customer: PAR3
PARAGON ENVIRONMENTAL CONST.
5664 MUD MILL ROAD

BREWERTON NY 13029

Order No: 2007
JOB 20-0107 COYNE TEXTILE
Tank Concrete Area

Truck: PAR681 -
Material: 8000 INBOUND CONCRETE
Tax Jurisdiction: Onondaga County 3121

Gross:	65,640 lb	4	Out 12:37 PM
Tare:	28,920 lb	STORED	In 12:37 PM
Net:	36,720 lb		
	18.36 tn		

Received By: Brian Fox
Remarks:

Material $
Delivery $
Misc $
Tax $
Total $

T H KINSELLA, INC.
8086 GENESEE TURNPIKE
P.O. BOX 7
FAYETTEVILLE NY 13066-0007

Ticket #: 2670620
Date: 8/18/2020 11:36 AM
Phone: (315) 637-3390
Fax: (315) 637-1808

Customer: PAR3
PARAGON ENVIRONMENTAL CONST.
5664 MUD MILL ROAD

BREWERTON NY 13029

Order No: 2007
JOB 20-0107 COYNE TEXTILE
TANK Concrete Area

Truck: PAR681 -
Material: 8000 INBOUND CONCRETE
Tax Jurisdiction: Onondaga County 3121

Gross:	66,420 lb	4	Out 11:36 AM
Tare:	28,920 lb	STORED	In 11:36 AM
Net:	37,500 lb		
	18.75 tn		

Material $
Delivery $
Misc $
Tax $
Total $

Received By: Brian C. Fox
Remarks:

T H KINSELLA, INC.
8086 GENESEE TURNPIKE
P.O. BOX 7
FAYETTEVILLE NY 13066-0007

Ticket #: 2670526
Date: 8/18/2020 9:42 AM
Phone: (315) 637-3390
Fax: (315) 637-1808

Customer: PAR3
PARAGON ENVIRONMENTAL CONST.
5664 MUD MILL ROAD

BREWERTON NY 13029

Order No: 2007
JOB 20-0107 COYNE TEXTILE
TANK Concrete Area

Truck: PAR681 -
Material: 8000 INBOUND CONCRETE
Tax Jurisdiction: Onondaga County 3121

Gross:	63,500 lb	4	Out 9:41 AM
Tare:	28,920 lb	STORED	In 9:42 AM
Net:	34,580 lb		
	17.29 tn		

Material $
Delivery $
Misc $
Tax $
Total $

Received By: B C Fox
Remarks:

T H KINSELLA, INC.
8086 GENESEE TURNPIKE
P.O. BOX 7
FAYETTEVILLE NY 13066-0007

Tank area

Ticket #: 2670701
Date: 8/18/2020 1:26 PM
Phone: (315) 637-3390
Fax: (315) 637-1808

Customer: PAR3
PARAGON ENVIRONMENTAL CONST.
5664 MUD MILL ROAD

BREWERTON NY 13029

Order No: 2007
JOB 20-0107 COYNE TEXTILE

Truck: PAR616 -
Material: 8000 INBOUND CONCRETE
Tax Jurisdiction: Onondaga County 3121

Gross:	76,180 lb	4	Out 1:26 PM
Tare:	31,260 lb	STORED	In 1:26 PM
Net:	44,920 lb		
	22.46 tn		

Material $
Delivery $
Misc $
Tax $
Total $

Received By: Jim Ayotte

Remarks:

T H KINSELLA, INC.
8086 GENESEE TURNPIKE
P.O. BOX 7
FAYETTEVILLE NY 13066-0007

Tank area

Ticket #: 2670766
Date: 8/18/2020 2:37 PM
Phone: (315) 637-3390
Fax: (315) 637-1808

Customer: PAR3
PARAGON ENVIRONMENTAL CONST.
5664 MUD MILL ROAD

BREWERTON NY 13029

Order No: 2007
JOB 20-0107 COYNE TEXTILE

Truck: PAR616 -
Material: 8000 INBOUND CONCRETE
Tax Jurisdiction: Onondaga County 3121

Gross:	63,400 lb	4	Out 2:37 PM
Tare:	31,260 lb	STORED	In 2:37 PM
Net:	32,140 lb		
	16.07 tn		

Material $
Delivery $
Misc $
Tax $
Total $

Received By: Jim Ayotte

Remarks:

T H KINSELLA, INC.
8086 GENESEE TURNPIKE
P.O. BOX 7
FAYETTEVILLE NY 13066-0007

TANK Area

Ticket #: 2670650
Date: 8/18/2020 12:18
Phone: (315) 637-3390
Fax: (315) 637-1808

Customer: PAR3
PARAGON ENVIRONMENTAL CONST.
5664 MUD MILL ROAD

BREWERTON NY 13029

Order No: 2007
JOB 20-0107 COYNE TEXTILE

Truck: PAR616 -
Material: 8000 INBOUND CONCRETE
Tax Jurisdiction: Onondaga County 3121

Gross:	73,900 lb	4	Out 12:18 PM
Tare:	31,260 lb	STORED	In 12:18 PM
Net:	42,640 lb		
	21.32 tn		

Material $
Delivery $
Misc $
Tax $
Total $

Received By: Jim Ayott

Remarks:

T H KINSELLA, INC.
8086 GENESEE TURNPIKE
P.O. BOX 7
FAYETTEVILLE NY 13066-0007

TANK Area

Ticket #: 2670608
Date: 8/18/2020 11:13 AM
Phone: (315) 637-3390
Fax: (315) 637-1808

Customer: PAR3
PARAGON ENVIRONMENTAL CONST.
5664 MUD MILL ROAD

BREWERTON NY 13029

Order No: 2007
JOB 20-0107 COYNE TEXTILE

Truck: PAR616 -
Material: 8000 INBOUND CONCRETE
Tax Jurisdiction: Onondaga County 3121

Gross:	69,820 lb	4	Out 11:13 AM
Tare:	31,260 lb	STORED	In 11:13 AM
Net:	38,560 lb		
	19.28 tn		

Material $
Delivery $
Misc $
Tax $
Total $

Received By: Jim Ayott

Remarks:

T H KINSELLA, INC.
8086 GENESEE TURNPIKE
P.O. BOX 7
FAYETTEVILLE NY 13066-0007

Ticket #: 2670718
Date: 8/18/2020 1:39 PM
Phone: (315) 637-3390
Fax: (315) 637-1808

Customer: PAR3
PARAGON ENVIRONMENTAL CONST.
5664 MUD MILL ROAD

BREWERTON NY 13029

Order No: 2007
JOB 20-0107 COYNE TEXTILE
TANK Concrete Area

Truck: PAR681 -

Material: 8000 INBOUND CONCRETE

Tax Jurisdiction: Onondaga County 3121

Gross:	64,900 lb	4	Out 1:39 PM
Tare:	28,920 lb	STORED	In 1:39 PM
Net:	35,980 lb		
	17.99 tn		

Material $
Delivery $
Misc $
Tax $

Total $

Received By: BCF

Remarks:

APPENDIX F.4

Scrap Steel

Ben Weitsman of Syracuse

333 Bridge St.
Solvay, NY 13209
(315) 488-3171

SETTLEMENT NO:
639892

DATE: 08/05/2020
LOAD DATE: 08/05/2020
TRAILER NO:
CARRIER NO: PARAGON
BOL NO:

CUSTOMER: PARAGON ENVIRONMENTAL CONSTF

5669 MUD MILL RD
BREWERTON NY 13029

Description	Gross	Tare	Net Lbs	Price	Amount
SY405 - Shearing	51500	43120	8380		

Total:

ON HOLD

WHITE TT

20-0107
2 Crowns
192/Amount

APPENDIX F.5

Impacted Groundwater

NON-HAZARDOUS WASTE MANIFEST

Please print or type (Form designed for use on elite (12 pitch) typewriter)

NON-HAZARDOUS WASTE MANIFEST

1. Generator's US EPA ID No.: N/A

Manifest Document No.: 20-0107

2. Page 1 of 1

3. Generator's Name and Mailing Address: Ranalli/Taylor St. LLC, PO Box 678, Liverpool NY 13088

4. Generator's Phone ( )

140 Cortland Ave, Syracuse NY

5. Transporter 1 Company Name: Paragon Environmental Construction, Inc.

6. US EPA ID Number: NYR 000119289

A. State Transporter's ID: 7A-516

B. Transporter 1 Phone: (315) 699-0840

7. Transporter 2 Company Name

8. US EPA ID Number

C. State Transporter's ID

D. Transporter 2 Phone

9. Designated Facility Name and Site Address: Industrial Oil Tank Svc., Inc., 120 Dry Road, Oriskany, NY 13424

10. US EPA ID Number: NYR000005298

E. State Facility's ID

F. Facility's Phone: (315) 736-6080

11. WASTE DESCRIPTION	Containers No.	Containers Type	13. Total Quantity	14. Unit Wt./Vol.
a. Non-DOT; Non-RCRA Regulated Liquid	1	TT	56	GT
b.				
c.				
d.				

G. Additional Descriptions for Materials Listed Above

A). Oil and Water

1st 500 gal.

H. Handling Codes for Wastes Listed Above

A). R

15. Special Handling Instructions and Additional Information

Emergency Contact: Paragon Environmental Construction, Inc. @ 315-699-0840

16. GENERATOR'S CERTIFICATION: I hereby certify that the contents of this shipment are fully and accurately described and are in all respects in proper condition for transport. The materials described on this manifest are not subject to federal hazardous waste regulations.

GENERATOR

Printed/Typed Name: Mike Clancy — Signature — Date: Month 8 Day 14 Year 20

TRANSPORTER

17. Transporter 1 Acknowledgement of Receipt of Materials

Printed/Typed Name: Bruce Reynolds — Signature — Date: Month 8 Day 19 Year 20

18. Transporter 2 Acknowledgement of Receipt of Materials

Printed/Typed Name — Signature — Date: Month Day Year

FACILITY

19. Discrepancy Indication Space: 11-19% oil / Black, Clear Liquid / .2% Solids

20. Facility Owner or Operator: Certification of receipt of the waste materials covered by this manifest, except as noted in item 19.

Printed/Typed Name: Robert A Pieth — Signature — Date: Month 08 Day 20 Year 20

NON-HAZARDOUS WASTE

CF14 © 2002 LABELMASTER® (800) 621-5808 www.labelmaster.com

PRINTED ON RECYCLED PAPER USING SOYBEAN INK

NON-HAZARDOUS WASTE MANIFEST

Please print or type (Form designed for use on elite (12 pitch) typewriter)

NON-HAZARDOUS WASTE MANIFEST

1. Generator's US EPA ID No. N/A

Manifest Document No. 20-0107

2. Page 1 of 1

3. Generator's Name and Mailing Address
Ranalli/Taylor St. LLC
PO Box 678
Liverpool NY 13088

140 Cortland Ave
Syracuse NY

4. Generator's Phone ( )

5. Transporter 1 Company Name
Paragon Environmental Construction, Inc.

6. US EPA ID Number
NYR 000119289

A. State Transporter's ID 7A-516

B. Transporter 1 Phone (315) 699-0840

7. Transporter 2 Company Name

8. US EPA ID Number

C. State Transporter's ID

D. Transporter 2 Phone

9. Designated Facility Name and Site Address
Industrial Oil Tank Svc., Inc.
120 Dry Road
Oriskany, NY 13424

10. US EPA ID Number
NYR000005298

E. State Facility's ID

F. Facility's Phone (315) 736-6080

11. WASTE DESCRIPTION	Containers No.	Containers Type	13. Total Quantity	14. Unit Wt./Vol.
a. Non-DOT; Non-RCRA Regulated Liquid		TT	850	GT
b.				
c.				
d.				

G. Additional Descriptions for Materials Listed Above
A). Oil and Water

H. Handling Codes for Wastes Listed Above
A). R

15. Special Handling Instructions and Additional Information
Emergency Contact: Paragon Environmental Construction, Inc. @ 315-699-0840

GENERATOR

16. GENERATOR'S CERTIFICATION: I hereby certify that the contents of this shipment are fully and accurately described and are in all respects in proper condition for transport. The materials described on this manifest are not subject to federal hazardous waste regulations.

Printed/Typed Name: X Mike Clancy
Signature: X
Date: Month 8 Day 20 Year 2020

TRANSPORTER

17. Transporter 1 Acknowledgement of Receipt of Materials
Printed/Typed Name: Nicholas B. Dyer
Signature:
Date: Month 8 Day 20 Year 2020

18. Transporter 2 Acknowledgement of Receipt of Materials
Printed/Typed Name:
Signature:
Date: Month Day Year

FACILITY

19. Discrepancy Indication Space
11-19% Oil/Black, Clear Liquid/~2% Solids

20. Facility Owner or Operator: Certification of receipt of the waste materials covered by this manifest, except as noted in item 19.
Printed/Typed Name: Robert A Piotti
Signature:
Date: Month 08 Day 20 Year 20

NON-HAZARDOUS WASTE

CF14 © 2002 LABELMASTER® (800) 621-5808 www.labelmaster.com
PRINTED ON RECYCLED PAPER USING SOYBEAN INK SOY INK

NON-HAZARDOUS WASTE MANIFEST

Please print or type (Form designed for use on elite (12 pitch) typewriter)

NON-HAZARDOUS WASTE

GENERATOR

NON-HAZARDOUS WASTE MANIFEST

1. Generator's US EPA ID No. N/A

Manifest Document No. 20-0107

2. Page 1 of 1

3. Generator's Name and Mailing Address
Ranalli/Taylor St. LLC
PO Box 678
Liverpool NY 13088

140 Cortland Ave
Syracuse NY

4. Generator's Phone ( )

5. Transporter 1 Company Name: Paragon Environmental Construction, Inc.

6. US EPA ID Number: NYR 000119289

A. State Transporter's ID: 7A-516

B. Transporter 1 Phone: (315) 699-0840

7. Transporter 2 Company Name

8. US EPA ID Number

C. State Transporter's ID

D. Transporter 2 Phone

9. Designated Facility Name and Site Address
Industrial Oil Tank Svc., Inc.
120 Dry Road
Oriskany, NY 13424

10. US EPA ID Number: NYR000005298

E. State Facility's ID

F. Facility's Phone: (315) 736-6080

11. WASTE DESCRIPTION	Containers No.	Containers Type	13. Total Quantity	14. Unit Wt./Vol.
a. Non-DOT; Non-RCRA Regulated Liquid	1	TT	3200	GT
b.				
c.				
d.				

G. Additional Descriptions for Materials Listed Above
A). Oil and Water

H. Handling Codes for Wastes Listed Above
A). R

15. Special Handling Instructions and Additional Information
Emergency Contact: Paragon Environmental Construction, Inc. @ 315-699-0840

16. GENERATOR'S CERTIFICATION: I hereby certify that the contents of this shipment are fully and accurately described and are in all respects in proper condition for transport. The materials described on this manifest are not subject to federal hazardous waste regulations.

Printed/Typed Name: X Mike Chucy — Signature: X — Date: Month 8 Day 25 Year 20

TRANSPORTER

17. Transporter 1 Acknowledgement of Receipt of Materials

Printed/Typed Name: Nicholas B. Dyer — Signature — Date: Month 8 Day 25 Year 20

18. Transporter 2 Acknowledgement of Receipt of Materials

Printed/Typed Name — Signature — Date: Month Day Year

FACILITY

19. Discrepancy Indication Space
<19.0 Oil / Clear liquid / 8.75 PH / .5% Solids

20. Facility Owner or Operator: Certification of receipt of the waste materials covered by this manifest, except as noted in item 19.

Printed/Typed Name: Robert A Platt — Signature — Date: Month 08 Day 25 Year 20

CF14 © 2002 LABELMASTER® (800) 621-5808 www.labelmaster.com

PRINTED ON RECYCLED PAPER USING SOYBEAN INK — MADE WITH SOY INK

NON-HAZARDOUS WASTE MANIFEST

Please print or type (Form designed for use on elite (12 pitch) typewriter)

NON-HAZARDOUS WASTE MANIFEST

1. Generator's US EPA ID No. N/A

Manifest Document No. 20-0107

2. Page 1 of 1

3. Generator's Name and Mailing Address
Ranalli/Taylor St. LLC
PO Box 678
Liverpool NY 13088

4. Generator's Phone ( )

140 Cortland Ave

Syracuse NY

5. Transporter 1 Company Name
Paragon Environmental Construction, Inc.

6. US EPA ID Number
NYR 000119289

A. State Transporter's ID 7A-516

B. Transporter 1 Phone (315) 699-0840

7. Transporter 2 Company Name

8. US EPA ID Number

C. State Transporter's ID

D. Transporter 2 Phone

9. Designated Facility Name and Site Address
Industrial Oil Tank Svc., Inc.
120 Dry Road
Oriskany, NY 13424

10. US EPA ID Number
NYR000005298

E. State Facility's ID

F. Facility's Phone (315) 736-6080

11. WASTE DESCRIPTION	Containers No.	Containers Type	13. Total Quantity	14. Unit Wt./Vol.
a. Non-DOT; Non-RCRA Regulated Liquid	1	TT	3200	GT
b.				
c.				
d.				

G. Additional Descriptions for Materials Listed Above
A). Oil and Water

H. Handling Codes for Wastes Listed Above
A). R

15. Special Handling Instructions and Additional Information
Emergency Contact: Paragon Environmental Construction, Inc. @ 315-699-0840

GENERATOR

16. GENERATOR'S CERTIFICATION: I hereby certify that the contents of this shipment are fully and accurately described and are in all respects in proper condition for transport. The materials described on this manifest are not subject to federal hazardous waste regulations.

Printed/Typed Name: X Mike Clancy
Signature: X
Date: Month 8 Day 26 Year 20

TRANSPORTER

17. Transporter 1 Acknowledgement of Receipt of Materials
Printed/Typed Name: Nicholas B. Dyer
Signature:
Date: Month 8 Day 26 Year 20

18. Transporter 2 Acknowledgement of Receipt of Materials
Printed/Typed Name:
Signature:
Date: Month Day Year

FACILITY

19. Discrepancy Indication Space
<1% Oil / Brown, Clear liquid / 7.64 Ph / .5% Solids

20. Facility Owner or Operator: Certification of receipt of the waste materials covered by this manifest, except as noted in item 19.
Printed/Typed Name: Robert A Piatt
Signature:
Date: Month 08 Day 26 Year 20

NON-HAZARDOUS WASTE

CF14 © 2002 LABELMASTER® (800) 621-5808 www.labelmaster.com
PRINTED ON RECYCLED PAPER USING SOY INK

NON-HAZARDOUS WASTE MANIFEST

Please print or type (Form designed for use on elite (12 pitch) typewriter)

NON-HAZARDOUS WASTE

GENERATOR

NON-HAZARDOUS WASTE MANIFEST	1. Generator's US EPA ID No. N/A	Manifest Document No. 20-0107	2. Page 1 of 1
3. Generator's Name and Mailing Address Ranall/Taylor St. LLC PO Box 678 Liverpool NY 13088 4. Generator's Phone ( )		140 Cortland Ave Syracuse NY	
5. Transporter 1 Company Name Paragon Environmental Construction, Inc.	6. US EPA ID Number NYR 000119289	A. State Transporter's ID 7A-516 B. Transporter 1 Phone (315) 699-0840	
7. Transporter 2 Company Name	8. US EPA ID Number	C. State Transporter's ID D. Transporter 2 Phone	
9. Designated Facility Name and Site Address Industrial Oil Tank Svc., Inc. 120 Dry Road Oriskany, NY 13424	10. US EPA ID Number NYR000005298	E. State Facility's ID F. Facility's Phone (315) 736-6080	

11. WASTE DESCRIPTION	Containers No.	Containers Type	13. Total Quantity	14. Unit Wt./Vol.
a. Non-DOT; Non-RCRA Regulated Liquid	1	TT	3200	GT
b.				
c.				
d.				

G. Additional Descriptions for Materials Listed Above
A). Oil and Water

H. Handling Codes for Wastes Listed Above
A). R

15. Special Handling Instructions and Additional Information
Emergency Contact: Paragon Environmental Construction, Inc. @ 315-699-0840

16. GENERATOR'S CERTIFICATION: I hereby certify that the contents of this shipment are fully and accurately described and are in all respects in proper condition for transport. The materials described on this manifest are not subject to federal hazardous waste regulations.

Printed/Typed Name	Signature	Date (Month Day Year)
X Mike Clancy	X	8 27 20

TRANSPORTER

17. Transporter 1 Acknowledgement of Receipt of Materials		
Printed/Typed Name: Nicholas B. Dyer	Signature	Date: 8 27 20
18. Transporter 2 Acknowledgement of Receipt of Materials		
Printed/Typed Name	Signature	Date: Month Day Year

FACILITY

19. Discrepancy Indication Space
<1% Oil/Clear Liquid/7.69 Ph/.2% Solids

20. Facility Owner or Operator: Certification of receipt of the waste materials covered by this manifest, except as noted in item 19.

Printed/Typed Name	Signature	Date (Month Day Year)
Robert A Pickett		08 27 20

PRINTED ON RECYCLED PAPER USING SOY INK

NON-HAZARDOUS WASTE MANIFEST

Please print or type (Form designed for use on elite (12 pitch) typewriter)

NON-HAZARDOUS WASTE

GENERATOR

NON-HAZARDOUS WASTE MANIFEST	1. Generator's US EPA ID No. N/A	Manifest Document No. 20-0107	2. Page 1 of 1

3. Generator's Name and Mailing Address: Ranalli/Taylor St. LLC, PO Box 678, Liverpool NY 13088 — 140 Cortland Ave, Syracuse NY

4. Generator's Phone ( )

5. Transporter 1 Company Name	6. US EPA ID Number	A. State Transporter's ID	7A-516
Paragon Environmental Construction, Inc.	NYR 000119289	B. Transporter 1 Phone	(315) 699-0840
7. Transporter 2 Company Name	8. US EPA ID Number	C. State Transporter's ID	
		D. Transporter 2 Phone	

9. Designated Facility Name and Site Address	10. US EPA ID Number	E. State Facility's ID	
Industrial Oil Tank Svc., Inc. 120 Dry Road Oriskany, NY 13424	NYR000005298	F. Facility's Phone	(315) 736-6080

11. WASTE DESCRIPTION	Containers No.	Containers Type	13. Total Quantity	14. Unit Wt./Vol.
a. Non-DOT; Non-RCRA Regulated Liquid		TT	1525	GT
b.				
c.				
d.				

G. Additional Descriptions for Materials Listed Above	H. Handling Codes for Wastes Listed Above
A). Oil and Water	A). R

15. Special Handling Instructions and Additional Information

Emergency Contact: Paragon Environmental Construction, Inc. @ 315-699-0840

16. GENERATOR'S CERTIFICATION: I hereby certify that the contents of this shipment are fully and accurately described and are in all respects in proper condition for transport. The materials described on this manifest are not subject to federal hazardous waste regulations.

Printed/Typed Name	Signature	Date Month	Day	Year
X Mike Clancy	X	8	25	20

TRANSPORTER

17. Transporter 1 Acknowledgement of Receipt of Materials

Printed/Typed Name	Signature	Date Month	Day	Year
Brian F	BCF	8	28	20

18. Transporter 2 Acknowledgement of Receipt of Materials

Printed/Typed Name	Signature	Date Month	Day	Year

FACILITY

19. Discrepancy Indication Space: ≥ 90% H_2O

20. Facility Owner or Operator: Certification of receipt of the waste materials covered by this manifest, except as noted in item 19.

Printed/Typed Name	Signature	Date Month	Day	Year
Michael R Marcus		08	28	20

CF14 © 2002 LABELMASTER® (800) 621-5808 www.labelmaster.com

PRINTED ON RECYCLED PAPER USING SOYBEAN INK — PRINTED WITH SOY INK

NON-HAZARDOUS WASTE MANIFEST

Please print or type (Form designed for use on elite (12 pitch) typewriter)

NON-HAZARDOUS WASTE MANIFEST

1. Generator's US EPA ID No. N/A

Manifest Document No. 20-0107

2. Page 1 of 1

3. Generator's Name and Mailing Address
Ranalli/Taylor St. LLC
PO Box 678
Liverpool NY 13088

140 Cortland Ave
Syracuse NY

4. Generator's Phone ( )

5. Transporter 1 Company Name
Paragon Environmental Construction, Inc.

6. US EPA ID Number
NYR 000119289

A. State Transporter's ID 7A-516

B. Transporter 1 Phone (315) 699-0840

7. Transporter 2 Company Name

8. US EPA ID Number

C. State Transporter's ID

D. Transporter 2 Phone

9. Designated Facility Name and Site Address
Industrial Oil Tank Svc., Inc.
120 Dry Road
Oriskany, NY 13424

10. US EPA ID Number
NYR000005298

E. State Facility's ID

F. Facility's Phone (315) 736-6080

11. WASTE DESCRIPTION	Containers No.	Containers Type	13. Total Quantity	14. Unit Wt./Vol.
a. Non-DOT; Non-RCRA Regulated Liquid		TT	1775	GT
b.				
c.				
d.				

G. Additional Descriptions for Materials Listed Above
A). Oil and Water

H. Handling Codes for Wastes Listed Above
A). R

15. Special Handling Instructions and Additional Information
Emergency Contact: Paragon Environmental Construction, Inc. @ 315-699-0840

GENERATOR

16. GENERATOR'S CERTIFICATION: I hereby certify that the contents of this shipment are fully and accurately described and are in all respects in proper condition for transport. The materials described on this manifest are not subject to federal hazardous waste regulations.

Printed/Typed Name: X Mike Clancy
Signature: X
Date: Month 8 Day 25 Year 20

TRANSPORTER

17. Transporter 1 Acknowledgement of Receipt of Materials
Printed/Typed Name: B Rio & Fo
Signature:
Date: Month 8 Day 28 Year 20

18. Transporter 2 Acknowledgement of Receipt of Materials
Printed/Typed Name:
Signature:
Date: Month Day Year

FACILITY

19. Discrepancy Indication Space
~99% H_2O

20. Facility Owner or Operator: Certification of receipt of the waste materials covered by this manifest, except as noted in item 19.
Printed/Typed Name: Michael D Marks
Signature:
Date: Month 08 Day 28 Year 20

NON-HAZARDOUS WASTE

PRINTED ON RECYCLED PAPER USING SOYBEAN INK SOY INK

NON-HAZARDOUS WASTE MANIFEST

Please print or type (Form designed for use on elite (12 pitch) typewriter)

NON-HAZARDOUS WASTE MANIFEST

1. Generator's US EPA ID No. N/A

Manifest Document No. 20-0107

2. Page 1 of 1

3. Generator's Name and Mailing Address
Ranalli/Taylor St. LLC
PO Box 678
Liverpool NY 13088

140 Cortland Ave
Syracuse NY

4. Generator's Phone ( )

5. Transporter 1 Company Name: Paragon Environmental Construction, Inc.

6. US EPA ID Number: NYR 000119289

A. State Transporter's ID: 7A-516

B. Transporter 1 Phone: (315) 699-0840

7. Transporter 2 Company Name

8. US EPA ID Number

C. State Transporter's ID

D. Transporter 2 Phone

9. Designated Facility Name and Site Address
Industrial Oil Tank Svc., Inc.
120 Dry Road
Oriskany, NY 13424

10. US EPA ID Number: NYR000005298

E. State Facility's ID

F. Facility's Phone: (315) 736-6080

11. WASTE DESCRIPTION	Containers No.	Containers Type	13. Total Quantity	14. Unit Wt./Vol.
a. Non-DOT; Non-RCRA Regulated Liquid	1	TT	3080	GT
b.				
c.				
d.				

G. Additional Descriptions for Materials Listed Above
A). Oil and Water

H. Handling Codes for Wastes Listed Above
A). R

15. Special Handling Instructions and Additional Information
Emergency Contact: Paragon Environmental Construction, Inc. @ 315-699-0840

GENERATOR

16. GENERATOR'S CERTIFICATION: I hereby certify that the contents of this shipment are fully and accurately described and are in all respects in proper condition for transport. The materials described on this manifest are not subject to federal hazardous waste regulations.

Printed/Typed Name: X Mike Clancy
Signature: X
Date: Month 8 Day 28 Year 20

TRANSPORTER

17. Transporter 1 Acknowledgement of Receipt of Materials
Printed/Typed Name: Bruce Reynolds
Signature: Bruce Reynolds
Date: Month 8 Day 28 Year 20

18. Transporter 2 Acknowledgement of Receipt of Materials
Printed/Typed Name
Signature
Date: Month Day Year

FACILITY

19. Discrepancy Indication Space
<19. oil / Clear liquid / 7.6 Ph / .2% Solids

20. Facility Owner or Operator: Certification of receipt of the waste materials covered by this manifest, except as noted in item 19.
Printed/Typed Name
Signature
Date: Month Day Year

NON-HAZARDOUS WASTE

CF14 © 2002 LABELMASTER® (800) 621-5808 www.labelmaster.com
PRINTED ON RECYCLED PAPER USING SOYBEAN INK. PRINTED WITH SOY INK

NON-HAZARDOUS WASTE MANIFEST

Please print or type (Form designed for use on elite (12 pitch) typewriter)

NON-HAZARDOUS WASTE MANIFEST

1. Generator's US EPA ID No. N/A

Manifest Document No. 20-0107

2. Page 1 of 1

3. Generator's Name and Mailing Address
Ranalli/Taylor St. LLC
PO Box 678
Liverpool NY 13088

140 Cortland Ave

Syracuse NY

4. Generator's Phone ( )

5. Transporter 1 Company Name
Paragon Environmental Construction, Inc.

6. US EPA ID Number
NYR 000119289

A. State Transporter's ID 7A-516

B. Transporter 1 Phone (315) 699-0840

7. Transporter 2 Company Name

8. US EPA ID Number

C. State Transporter's ID

D. Transporter 2 Phone

9. Designated Facility Name and Site Address
Industrial Oil Tank Svc., Inc.
120 Dry Road
Oriskany, NY 13424

10. US EPA ID Number
NYR000005298

E. State Facility's ID

F. Facility's Phone (315) 736-6080

11. WASTE DESCRIPTION	Containers No.	Containers Type	13. Total Quantity	14. Unit Wt./Vol.
a. Non-DOT; Non-RCRA Regulated Liquid	1	TT	3200	GT
b.				
c.				
d.				

G. Additional Descriptions for Materials Listed Above
A). Oil and Water

H. Handling Codes for Wastes Listed Above
A). R

15. Special Handling Instructions and Additional Information
Emergency Contact: Paragon Environmental Construction, Inc. @ 315-699-0840

GENERATOR

16. GENERATOR'S CERTIFICATION: I hereby certify that the contents of this shipment are fully and accurately described and are in all respects in proper condition for transport. The materials described on this manifest are not subject to federal hazardous waste regulations.

Printed/Typed Name: X Mike Clancy | Signature: X | Date: Month 8 Day 25 Year 20

TRANSPORTER

17. Transporter 1 Acknowledgement of Receipt of Materials

Printed/Typed Name: Nicholas B. Dyer | Signature | Date: Month 8 Day 25 Year 20

18. Transporter 2 Acknowledgement of Receipt of Materials

Printed/Typed Name | Signature | Date: Month Day Year

FACILITY

19. Discrepancy Indication Space
<1% Oil / Clear liquid / 7.53 Ph / .2% Solids

20. Facility Owner or Operator: Certification of receipt of the waste materials covered by this manifest, except as noted in item 19.

Printed/Typed Name: Robert A Piatt | Signature | Date: Month 08 Day 28 Year 20

NON-HAZARDOUS WASTE

CF14 © 2002 LABELMASTER® (800) 621-5808 www.labelmaster.com

NON-HAZARDOUS WASTE MANIFEST

Please print or type (Form designed for use on elite (12 pitch) typewriter)

NON-HAZARDOUS WASTE MANIFEST

1. Generator's US EPA ID No. N/A

Manifest Document No. 20-0107

2. Page 1 of 1

3. Generator's Name and Mailing Address
Ranalli/Taylor St. LLC
PO Box 678
Liverpool NY 13088

4. Generator's Phone ( )

140 Cortland Ave

Syracuse NY

5. Transporter 1 Company Name
Paragon Environmental Construction, Inc.

6. US EPA ID Number
NYR 000119289

A. State Transporter's ID 7A-516

B. Transporter 1 Phone (315) 699-0840

7. Transporter 2 Company Name

8. US EPA ID Number

C. State Transporter's ID

D. Transporter 2 Phone

9. Designated Facility Name and Site Address
Industrial Oil Tank Svc., Inc.
120 Dry Road
Oriskany, NY 13424

10. US EPA ID Number
NYR000005298

E. State Facility's ID

F. Facility's Phone (315) 736-6080

11. WASTE DESCRIPTION	Containers No.	Containers Type	13. Total Quantity	14. Unit Wt./Vol.
a. Non-DOT; Non-RCRA Regulated Liquid	1	TT	3200	GT
b.				
c.				
d.				

G. Additional Descriptions for Materials Listed Above
A). Oil and Water

H. Handling Codes for Wastes Listed Above
A). R

15. Special Handling Instructions and Additional Information
Emergency Contact: Paragon Environmental Construction, Inc. @ 315-699-0840

GENERATOR

16. GENERATOR'S CERTIFICATION: I hereby certify that the contents of this shipment are fully and accurately described and are in all respects in proper condition for transport. The materials described on this manifest are not subject to federal hazardous waste regulations.

Printed/Typed Name: Mike Clancy
Signature:
Date: Month 8 Day 28 Year 20

TRANSPORTER

17. Transporter 1 Acknowledgement of Receipt of Materials
Printed/Typed Name: Nicholas B. Dyer
Signature:
Date: Month 8 Day 28 Year 20

18. Transporter 2 Acknowledgement of Receipt of Materials
Printed/Typed Name:
Signature:
Date: Month Day Year

FACILITY

19. Discrepancy Indication Space
<1% oil / Clear Liquid / 7.53 Ph / .2% Solids

20. Facility Owner or Operator: Certification of receipt of the waste materials covered by this manifest, except as noted in item 19.
Printed/Typed Name: Robert A Piatt
Signature:
Date: Month 08 Day 28 Year 20

NON-HAZARDOUS WASTE

CF14 © 2002 LABELMASTER® (800) 621-5808 www.labelmaster.com
PRINTED ON RECYCLED PAPER USING SOYBEAN INK SOY INK

NON-HAZARDOUS WASTE MANIFEST

Please print or type (Form designed for use on elite (12 pitch) typewriter)

NON-HAZARDOUS WASTE MANIFEST

1. Generator's US EPA ID No. N/A

Manifest Document No. 20-0107

2. Page 1 of 1

3. Generator's Name and Mailing Address
Ranalli/Taylor St. LLC
PO Box 678
Liverpool NY 13088

140 Cortland Ave
Syracuse NY

4. Generator's Phone ( )

5. Transporter 1 Company Name: Paragon Environmental Construction, Inc.

6. US EPA ID Number: NYR 000119289

A. State Transporter's ID: 7A-516

B. Transporter 1 Phone: (315) 699-0840

7. Transporter 2 Company Name

8. US EPA ID Number

C. State Transporter's ID

D. Transporter 2 Phone

9. Designated Facility Name and Site Address
Industrial Oil Tank Svc., Inc.
120 Dry Road
Oriskany, NY 13424

10. US EPA ID Number: NYR000005298

E. State Facility's ID

F. Facility's Phone: (315) 736-6080

11. WASTE DESCRIPTION	Containers No.	Containers Type	13. Total Quantity	14. Unit Wt./Vol.
a. Non-DOT; Non-RCRA Regulated Liquid		TT	3086	GT
b.				
c.				
d.				

G. Additional Descriptions for Materials Listed Above
A). Oil and Water

H. Handling Codes for Wastes Listed Above
A). R

15. Special Handling Instructions and Additional Information
Emergency Contact: Paragon Environmental Construction, Inc. @ 315-699-0840

GENERATOR

16. GENERATOR'S CERTIFICATION: I hereby certify that the contents of this shipment are fully and accurately described and are in all respects in proper condition for transport. The materials described on this manifest are not subject to federal hazardous waste regulations.

Printed/Typed Name: Mike Clancy — Signature — Date: Month 8 Day 31 Year 2020

TRANSPORTER

17. Transporter 1 Acknowledgement of Receipt of Materials

Printed/Typed Name: Brian C Fo — Signature — Date: Month 8 Day 31 Year 20

18. Transporter 2 Acknowledgement of Receipt of Materials

Printed/Typed Name — Signature — Date: Month Day Year

FACILITY

19. Discrepancy Indication Space
< 1% Oil / Clear Liquid / 7.64 Ph / < 1% Solids

20. Facility Owner or Operator: Certification of receipt of the waste materials covered by this manifest, except as noted in item 19.

Printed/Typed Name: Robert A Piatt — Signature — Date: Month 08 Day 31 Year 20

NON-HAZARDOUS WASTE

CF14 © 2002 LABELMASTER® (800) 621-5808 www.labelmaster.com

PRINTED ON RECYCLED PAPER USING SOYBEAN INK SOY INK

NON-HAZARDOUS WASTE MANIFEST

Please print or type (Form designed for use on elite (12 pitch) typewriter)

NON-HAZARDOUS WASTE MANIFEST

1. Generator's US EPA ID No. N/A

Manifest Document No. 20-0107

2. Page 1 of 1

3. Generator's Name and Mailing Address
Ranalli/Taylor St. LLC
PO Box 678
Liverpool NY 13088

4. Generator's Phone ( )

140 Cortland Ave

Syracuse NY

5. Transporter 1 Company Name
Paragon Environmental Construction, Inc.

6. US EPA ID Number
NYR 000119289

A. State Transporter's ID 7A-516

B. Transporter 1 Phone (315) 699-0840

7. Transporter 2 Company Name

8. US EPA ID Number

C. State Transporter's ID

D. Transporter 2 Phone

9. Designated Facility Name and Site Address
Industrial Oil Tank Svc., Inc.
120 Dry Road
Oriskany, NY 13424

10. US EPA ID Number
NYR000005298

E. State Facility's ID

F. Facility's Phone (315) 736-6080

11. WASTE DESCRIPTION	Containers No.	Containers Type	13. Total Quantity	14. Unit Wt./Vol.
a. Non-DOT, Non-RCRA Regulated Liquid	1	TT	3105	GT
b.				
c.				
d.				

G. Additional Descriptions for Materials Listed Above
A). Oil and Water

H. Handling Codes for Wastes Listed Above
A). R

15. Special Handling Instructions and Additional Information
Emergency Contact: Paragon Environmental Construction, Inc. @ 315-699-0840

GENERATOR

16. GENERATOR'S CERTIFICATION: I hereby certify that the contents of this shipment are fully and accurately described and are in all respects in proper condition for transport. The materials described on this manifest are not subject to federal hazardous waste regulations.

Printed/Typed Name: X Mike Clancy
Signature: X
Date: Month 8 Day 31 Year 20

TRANSPORTER

17. Transporter 1 Acknowledgement of Receipt of Materials
Printed/Typed Name: Bruce Reynolds
Signature: Bruce Reynolds
Date: Month 8 Day 31 Year 20

18. Transporter 2 Acknowledgement of Receipt of Materials
Printed/Typed Name
Signature
Date: Month Day Year

FACILITY

19. Discrepancy Indication Space
< 17.0 Oil / Clear liquid / .5% Solids / 7.48 Ph

20. Facility Owner or Operator Certification of receipt of the waste materials covered by this manifest, except as noted in item 19.
Printed/Typed Name: Robert A Piatt
Signature:
Date: Month 08 Day 31 Year 20

NON-HAZARDOUS WASTE

CF14 © 2002 LABELMASTER® (800) 621-5808 www.labelmaster.com

NON-HAZARDOUS WASTE MANIFEST

Please print or type (Form designed for use on elite (12 pitch) typewriter)

NON-HAZARDOUS WASTE MANIFEST

1. Generator's US EPA ID No.: N/A

Manifest Document No.: 20-0107

2. Page 1 of 1

3. Generator's Name and Mailing Address:
Ranalli/Taylor St. LLC
PO Box 678
Liverpool NY 13088

4. Generator's Phone ( )

140 Cortland Ave
Syracuse NY

5. Transporter 1 Company Name: Paragon Environmental Construction, Inc.

6. US EPA ID Number: NYR 000119289

A. State Transporter's ID: 7A-516

B. Transporter 1 Phone: (315) 699-0840

7. Transporter 2 Company Name:

8. US EPA ID Number:

C. State Transporter's ID:

D. Transporter 2 Phone:

9. Designated Facility Name and Site Address:
Industrial Oil Tank Svc., Inc.
120 Dry Road
Oriskany, NY 13424

10. US EPA ID Number: NYR000005298

E. State Facility's ID:

F. Facility's Phone: (315) 736-6080

11. WASTE DESCRIPTION	Containers No.	Containers Type	13. Total Quantity	14. Unit Wt./Vol.
a. Non-DOT; Non-RCRA Regulated Liquid	1	TT	3110	GT
b.				
c.				
d.				

G. Additional Descriptions for Materials Listed Above:
A). Oil and Water

H. Handling Codes for Wastes Listed Above:
A). R

15. Special Handling Instructions and Additional Information:
Emergency Contact: Paragon Environmental Construction, Inc. @ 315-699-0840

GENERATOR

16. GENERATOR'S CERTIFICATION: I hereby certify that the contents of this shipment are fully and accurately described and are in all respects in proper condition for transport. The materials described on this manifest are not subject to federal hazardous waste regulations.

Printed/Typed Name: Mike Clancy
Signature:
Date: Month 8 Day 31 Year 2020

TRANSPORTER

17. Transporter 1 Acknowledgement of Receipt of Materials

Printed/Typed Name: Bruce Reynolds
Signature:
Date: Month 8 Day 31 Year 20

18. Transporter 2 Acknowledgement of Receipt of Materials

Printed/Typed Name:
Signature:
Date: Month Day Year

FACILITY

19. Discrepancy Indication Space
<17.0:1/7.62 ph/clear liquid/.17 solids

20. Facility Owner or Operator: Certification of receipt of the waste materials covered by this manifest, except as noted in item 19.

Printed/Typed Name: Robert A Piatt
Signature:
Date: Month 08 Day 31 Year 20

NON-HAZARDOUS WASTE

CF14 © 2002 LABELMASTER® (800) 621-5808 www.labelmaster.com

NON-HAZARDOUS WASTE MANIFEST

Please print or type (Form designed for use on elite (12 pitch) typewriter)

NON-HAZARDOUS WASTE

NON-HAZARDOUS WASTE MANIFEST

1. Generator's US EPA ID No. N/A

Manifest Document No. 20-0107

2. Page 1 of 1

3. Generator's Name and Mailing Address
Ranalli/Taylor St. LLC
PO Box 678
Liverpool NY 13088

140 Cortland Ave
Syracuse NY

4. Generator's Phone ( )

5. Transporter 1 Company Name: Paragon Environmental Construction, Inc.

6. US EPA ID Number: NYR 000119289

A. State Transporter's ID: 7A-516

B. Transporter 1 Phone: (315) 699-0840

7. Transporter 2 Company Name:

8. US EPA ID Number:

C. State Transporter's ID:

D. Transporter 2 Phone:

9. Designated Facility Name and Site Address
Industrial Oil Tank Svc., Inc.
120 Dry Road
Oriskany, NY 13424

10. US EPA ID Number: NYR000005298

E. State Facility's ID:

F. Facility's Phone: (315) 736-6080

11. WASTE DESCRIPTION	Containers No.	Containers Type	13. Total Quantity	14. Unit Wt./Vol.
a. Non-DOT; Non-RCRA Regulated Liquid		TT	3120	GT
b.				
c.				
d.				

G. Additional Descriptions for Materials Listed Above

A). Oil and Water

H. Handling Codes for Wastes Listed Above

A). R

15. Special Handling Instructions and Additional Information

Emergency Contact: Paragon Environmental Construction, Inc. @ 315-699-0840

GENERATOR

16. **GENERATOR'S CERTIFICATION:** I hereby certify that the contents of this shipment are fully and accurately described and are in all respects in proper condition for transport. The materials described on this manifest are not subject to federal hazardous waste regulations.

Printed/Typed Name: Mike Clancy | Signature: [signature] | Date: Month 8 Day 31 Year 2020

TRANSPORTER

17. Transporter 1 Acknowledgement of Receipt of Materials

Printed/Typed Name: Brian Cits | Signature: [signature] | Date: Month 8 Day 31 Year 20

18. Transporter 2 Acknowledgement of Receipt of Materials

Printed/Typed Name: | Signature: | Date: Month Day Year

FACILITY

19. Discrepancy Indication Space

<10% oil/Clear, Black Liquid/7.68ph/17.5 dids

20. Facility Owner or Operator: Certification of receipt of the waste materials covered by this manifest, except as noted in item 19.

Printed/Typed Name: Robert A Piatt | Signature: [signature] | Date: Month 08 Day 31 Year 20

CF14 © 2002 LABELMASTER® (800) 621-5808 www.labelmaster.com

NON-HAZARDOUS WASTE MANIFEST

Please print or type (Form designed for use on elite (12 pitch) typewriter)

NON-HAZARDOUS WASTE

GENERATOR

NON-HAZARDOUS WASTE MANIFEST

1. Generator's US EPA ID No. N/A

Manifest Document No. 20-0107

2. Page 1 of 1

3. Generator's Name and Mailing Address
Ranalli/Taylor St. LLC
PO Box 678
Liverpool NY 13088

4. Generator's Phone ( )

140 Cortland Ave

Syracuse NY

5. Transporter 1 Company Name
Paragon Environmental Construction, Inc.

6. US EPA ID Number
NYR 000119289

A. State Transporter's ID 7A-516

B. Transporter 1 Phone (315) 699-0840

7. Transporter 2 Company Name

8. US EPA ID Number

C. State Transporter's ID

D. Transporter 2 Phone

9. Designated Facility Name and Site Address
Industrial Oil Tank Svc., Inc.
120 Dry Road
Oriskany, NY 13424

10. US EPA ID Number
NYR000005298

E. State Facility's ID

F. Facility's Phone (315) 736-6080

11. WASTE DESCRIPTION	Containers No.	Containers Type	13. Total Quantity	14. Unit Wt./Vol.
a. Non-DOT; Non-RCRA Regulated Liquid		TT	3015	GT
b.				
c.				
d.				

G. Additional Descriptions for Materials Listed Above
A). Oil and Water

H. Handling Codes for Wastes Listed Above
A). R

15. Special Handling Instructions and Additional Information
Emergency Contact: Paragon Environmental Construction, Inc. @ 315-699-0840

16. GENERATOR'S CERTIFICATION: I hereby certify that the contents of this shipment are fully and accurately described and are in all respects in proper condition for transport. The materials described on this manifest are not subject to federal hazardous waste regulations.

Printed/Typed Name: Mike Clancy | Signature | Date: Month 9 Day 1 Year 20

TRANSPORTER

17. Transporter 1 Acknowledgement of Receipt of Materials

Printed/Typed Name: Bruce C Fox | Signature | Date: Month 9 Day 1 Year 20

18. Transporter 2 Acknowledgement of Receipt of Materials

Printed/Typed Name | Signature | Date: Month Day Year

FACILITY

19. Discrepancy Indication Space
< 1% Oil / Clear liquid / 7.37 ph) .5% Solids

20. Facility Owner or Operator: Certification of receipt of the waste materials covered by this manifest, except as noted in item 19.

Printed/Typed Name: Robert A Platt | Signature | Date: Month 09 Day 01 Year 20

CF14 © 2002 LABELMASTER® (800) 621-5808 www.labelmaster.com

PRINTED ON RECYCLED PAPER USING SOYBEAN INK PRINTED WITH SOY INK

NON-HAZARDOUS WASTE MANIFEST

Please print or type (Form designed for use on elite (12 pitch) typewriter)

NON-HAZARDOUS WASTE MANIFEST

1. Generator's US EPA ID No. N/A

Manifest Document No. 20-0107

2. Page 1 of 1

3. Generator's Name and Mailing Address
Ranalli/Taylor St. LLC
PO Box 678
Liverpool NY 13088

140 Cortland Ave
Syracuse NY

4. Generator's Phone ( )

5. Transporter 1 Company Name: Paragon Environmental Construction, Inc.

6. US EPA ID Number: NYR 000119289

A. State Transporter's ID: 7A-516

B. Transporter 1 Phone: (315) 699-0840

7. Transporter 2 Company Name

8. US EPA ID Number

C. State Transporter's ID

D. Transporter 2 Phone

9. Designated Facility Name and Site Address
Industrial Oil Tank Svc., Inc.
120 Dry Road
Oriskany, NY 13424

10. US EPA ID Number: NYR000005298

E. State Facility's ID

F. Facility's Phone: (315) 736-6080

11. WASTE DESCRIPTION	Containers No.	Containers Type	13. Total Quantity	14. Unit Wt./Vol.
a. Non-DOT; Non-RCRA Regulated Liquid		TT	3095	GTC
b.				
c.				
d.				

G. Additional Descriptions for Materials Listed Above
A). Oil and Water

H. Handling Codes for Wastes Listed Above
A). R

15. Special Handling Instructions and Additional Information
Emergency Contact: Paragon Environmental Construction, Inc. @ 315-699-0840

GENERATOR

16. GENERATOR'S CERTIFICATION: I hereby certify that the contents of this shipment are fully and accurately described and are in all respects in proper condition for transport. The materials described on this manifest are not subject to federal hazardous waste regulations.

Printed/Typed Name: Mike Clancy — Signature — Date: Month 9 Day 1 Year 2026

TRANSPORTER

17. Transporter 1 Acknowledgement of Receipt of Materials

Printed/Typed Name: Brian CFS — Signature — Date: Month 9 Day 1 Year 20

18. Transporter 2 Acknowledgement of Receipt of Materials

Printed/Typed Name — Signature — Date: Month Day Year

FACILITY

19. Discrepancy Indication Space
<97% Oil / Clear, Black Liquid / 7.6 Ph / .17% Solids

20. Facility Owner or Operator: Certification of receipt of the waste materials covered by this manifest except as noted in item 19.

Printed/Typed Name: Robert A Piatt — Signature — Date: Month 09 Day 01 Year 20

NON-HAZARDOUS WASTE

CF14 © 2002 LABELMASTER® (800) 621-5808 www.labelmaster.com
PRINTED ON RECYCLED PAPER USING SOYBEAN INK

NON-HAZARDOUS WASTE MANIFEST

Please print or type (Form designed for use on elite (12 pitch) typewriter)

NON-HAZARDOUS WASTE

NON-HAZARDOUS WASTE MANIFEST

1. Generator's US EPA ID No.: N/A

Manifest Document No.: 20-0107

2. Page 1 of 1

3. Generator's Name and Mailing Address:
Ranalli/Taylor St. LLC
PO Box 678
Liverpool NY 13088

4. Generator's Phone ( )

140 Cortland Ave
Syracuse NY

5. Transporter 1 Company Name: Paragon Environmental Construction, Inc.

6. US EPA ID Number: NYR 000119289

A. State Transporter's ID: 7A-516

B. Transporter 1 Phone: (315) 699-0840

7. Transporter 2 Company Name:

8. US EPA ID Number:

C. State Transporter's ID:

D. Transporter 2 Phone:

9. Designated Facility Name and Site Address:
Industrial Oil Tank Svc., Inc.
120 Dry Road
Oriskany, NY 13424

10. US EPA ID Number: NYR000005298

E. State Facility's ID:

F. Facility's Phone: (315) 736-6080

11. WASTE DESCRIPTION	Containers No.	Containers Type	13. Total Quantity	14. Unit Wt./Vol.
a. Non-DOT; Non-RCRA Regulated Liquid		TT	2890	GT
b.				
c.				
d.				

G. Additional Descriptions for Materials Listed Above:
A). Oil and Water

H. Handling Codes for Wastes Listed Above:
A). R

15. Special Handling Instructions and Additional Information:
Emergency Contact: Paragon Environmental Construction, Inc. @ 315-699-0840

GENERATOR

16. GENERATOR'S CERTIFICATION: I hereby certify that the contents of this shipment are fully and accurately described and are in all respects in proper condition for transport. The materials described on this manifest are not subject to federal hazardous waste regulations.

Printed/Typed Name: Mike Clancy — Signature: [signature] — Date: Month 9 Day 2 Year 2020

TRANSPORTER

17. Transporter 1 Acknowledgement of Receipt of Materials

Printed/Typed Name: Brian C Fox — Signature: BC Fox — Date: Month 9 Day 2 Year 20

18. Transporter 2 Acknowledgement of Receipt of Materials

Printed/Typed Name: — Signature: — Date: Month Day Year

FACILITY

19. Discrepancy Indication Space:
<1% Oil / Brown Liquid / 7.5 ph / .2% Solids

20. Facility Owner or Operator: Certification of receipt of the waste materials covered by this manifest, except as noted in item 19.

Printed/Typed Name: Robert A Piatt — Signature: [signature] — Date: Month 09 Day 02 Year 20

CF14 © 2002 LABELMASTER® (800) 621-5808 www.labelmaster.com

PRINTED ON RECYCLED PAPER USING SOYBEAN INK — PRINTED WITH SOY INK

NON-HAZARDOUS WASTE MANIFEST

Please print or type (Form designed for use on elite (12 pitch) typewriter)

NON-HAZARDOUS WASTE MANIFEST

1. Generator's US EPA ID No. N/A

Manifest Document No. 20-0107

2. Page 1 of 1

3. Generator's Name and Mailing Address
Ranalli/Taylor St. LLC
PO Box 678
Liverpool NY 13088

140 Cortland Ave
Syracuse NY

4. Generator's Phone ( )

5. Transporter 1 Company Name: Paragon Environmental Construction, Inc.

6. US EPA ID Number: NYR 000119289

A. State Transporter's ID: 7A-516

B. Transporter 1 Phone: (315) 699-0840

7. Transporter 2 Company Name

8. US EPA ID Number

C. State Transporter's ID

D. Transporter 2 Phone

9. Designated Facility Name and Site Address
Industrial Oil Tank Svc., Inc.
120 Dry Road
Oriskany, NY 13424

10. US EPA ID Number: NYR000005298

E. State Facility's ID

F. Facility's Phone: (315) 736-6080

11. WASTE DESCRIPTION	Containers No.	Containers Type	13. Total Quantity	14. Unit Wt./Vol.
a. Non-DOT; Non-RCRA Regulated Liquid		TT	[redacted]	GT
b.			3080	
c.				
d.				

G. Additional Descriptions for Materials Listed Above
A). Oil and Water

H. Handling Codes for Wastes Listed Above
A). R

15. Special Handling Instructions and Additional Information
Emergency Contact: Paragon Environmental Construction, Inc. @ 315-699-0840

GENERATOR

16. GENERATOR'S CERTIFICATION: I hereby certify that the contents of this shipment are fully and accurately described and are in all respects in proper condition for transport. The materials described on this manifest are not subject to federal hazardous waste regulations.

Printed/Typed Name: Mike Clancy — Signature — Date: Month 9 Day 2 Year 2020

TRANSPORTER

17. Transporter 1 Acknowledgement of Receipt of Materials

Printed/Typed Name: Brian C Fo — Signature — Date: Month 9 Day 2 Year 20

18. Transporter 2 Acknowledgement of Receipt of Materials

Printed/Typed Name — Signature — Date: Month Day Year

FACILITY

19. Discrepancy Indication Space
<1% oil / Clear Liquid / 7.47 ph / .1% Solids

20. Facility Owner or Operator: Certification of receipt of the waste materials covered by this manifest, except as noted in item 19.

Printed/Typed Name: Robert A Piatt — Signature — Date: Month 09 Day 02 Year 20

NON-HAZARDOUS WASTE

CF14 © 2002 LABELMASTER® (800) 621-5808 www.labelmaster.com

PRINTED ON RECYCLED PAPER USING SOYBEAN INK SOY INK

NON-HAZARDOUS WASTE MANIFEST

Please print or type (Form designed for use on elite (12 pitch) typewriter)

NON-HAZARDOUS WASTE MANIFEST

1. Generator's US EPA ID No. N/A

Manifest Document No. 20-0107

2. Page 1 of 1

3. Generator's Name and Mailing Address
Ranalli/Taylor St. LLC
PO Box 678
Liverpool NY 13088

140 Cortland Ave
Syracuse NY

4. Generator's Phone ( )

5. Transporter 1 Company Name: Paragon Environmental Construction, Inc.

6. US EPA ID Number: NYR 000178289

A. State Transporter's ID: 7A-518

B. Transporter 1 Phone: (315) 699-0840

7. Transporter 2 Company Name

8. US EPA ID Number

C. State Transporter's ID

D. Transporter 2 Phone

9. Designated Facility Name and Site Address
Industrial Oil Tank Svc., Inc.
120 Dry Road
Oriskany, NY 13424

10. US EPA ID Number
NYR000005298

E. State Facility's ID

F. Facility's Phone (315) 736-6080

11. WASTE DESCRIPTION	Containers No.	Containers Type	13. Total Quantity	14. Unit Wt./Vol.
a. Non-DOT; Non-RCRA Regulated Liquid		TT	3110	GT
b.				
c.				
d.				

G. Additional Descriptions for Materials Listed Above
A). Oil and Water

H. Handling Codes for Wastes Listed Above
A). R

15. Special Handling Instructions and Additional Information
Emergency Contact: Paragon Environmental Construction, Inc. @ 315-699-0840

GENERATOR

16. GENERATOR'S CERTIFICATION: I hereby certify that the contents of this shipment are fully and accurately described and are in all respects in proper condition for transport. The materials described on this manifest are not subject to federal hazardous waste regulations.

Printed/Typed Name: Mike Clancy — Signature — Date: Month 9 Day 2 Year 2020

TRANSPORTER

17. Transporter 1 Acknowledgement of Receipt of Materials

Printed/Typed Name: Bruce Fay — Signature — Date: Month 9 Day 2 Year 20

18. Transporter 2 Acknowledgement of Receipt of Materials

Printed/Typed Name: Bruce Rea — Signature — Date: Month 9 Day 3 Year 20

FACILITY

19. Discrepancy Indication Space
<7% Oil/Beige Liquid/7.48 ph/.5% Solids

20. Facility Owner or Operator: Certification of receipt of the waste materials covered by this manifest, except as noted in item 19.

Printed/Typed Name: Robert A Piatt — Signature — Date: Month 09 Day 03 Year 20

NON-HAZARDOUS WASTE

CF14 © 2002 LABELMASTER® (800) 621-5808 www.labelmaster.com

NON-HAZARDOUS WASTE MANIFEST

Please print or type (Form designed for use on elite (12 pitch) typewriter)

NON-HAZARDOUS WASTE MANIFEST

1. Generator's US EPA ID No. N/A

Manifest Document No. 20-0107

2. Page 1 of 1

3. Generator's Name and Mailing Address
Ranalli/Taylor St. LLC
PO Box 678
Liverpool NY 13088

140 Cortland Ave
Syracuse NY

4. Generator's Phone ( )

5. Transporter 1 Company Name: Paragon Environmental Construction, Inc.

6. US EPA ID Number: NYR 000119289

A. State Transporter's ID: 7A-516

B. Transporter 1 Phone: (315) 699-0840

7. Transporter 2 Company Name

8. US EPA ID Number

C. State Transporter's ID

D. Transporter 2 Phone

9. Designated Facility Name and Site Address
Industrial Oil Tank Svc., Inc.
120 Dry Road
Oriskany, NY 13424

10. US EPA ID Number: NYR000005298

E. State Facility's ID

F. Facility's Phone: (315) 736-6080

11. WASTE DESCRIPTION	Containers No.	Containers Type	13. Total Quantity	14. Unit Wt./Vol.
a. Non-DOT; Non-RCRA Regulated Liquid		TT	3140	GT
b.				
c.				
d.				

G. Additional Descriptions for Materials Listed Above
A). Oil and Water

H. Handling Codes for Wastes Listed Above
A). R

15. Special Handling Instructions and Additional Information
Emergency Contact: Paragon Environmental Construction, Inc. @ 315-699-0840

GENERATOR

16. GENERATOR'S CERTIFICATION: I hereby certify that the contents of this shipment are fully and accurately described and are in all respects in proper condition for transport. The materials described on this manifest are not subject to federal hazardous waste regulations.

Printed/Typed Name: Mike Clancy — Signature — Date: Month 9 Day 3 Year 2020

TRANSPORTER

17. Transporter 1 Acknowledgement of Receipt of Materials

Printed/Typed Name: Brian C Fox — Signature — Date: Month 9 Day 3 Year 20

18. Transporter 2 Acknowledgement of Receipt of Materials

Printed/Typed Name — Signature — Date: Month Day Year

FACILITY

19. Discrepancy Indication Space
<1% oil/Beige Liquid/7.11 ph/.3% Solids

20. Facility Owner or Operator: Certification of receipt of the waste materials covered by this manifest, except as noted in item 19.

Printed/Typed Name: Robert A Piatt — Signature — Date: Month Day Year

NON-HAZARDOUS WASTE

CF14 © 2002 LABELMASTER® (800) 621-5808 www.labelmaster.com
PRINTED ON RECYCLED PAPER USING SOYBEAN INK

NON-HAZARDOUS WASTE MANIFEST

Please print or type (Form designed for use on elite (12 pitch) typewriter)

NON-HAZARDOUS WASTE

GENERATOR

NON-HAZARDOUS WASTE MANIFEST	1. Generator's US EPA ID No. N/A	Manifest Document No. 20-0107	2. Page 1 of 1
3. Generator's Name and Mailing Address Ranalli/Taylor St. LLC PO Box 678 Liverpool NY 13088 4. Generator's Phone ( )		140 Cortland Ave Syracuse NY	
5. Transporter 1 Company Name Paragon Environmental Construction, Inc.	6. US EPA ID Number NYR 000119289	A. State Transporter's ID 7A-516 B. Transporter 1 Phone (315) 699-0840	
7. Transporter 2 Company Name	8. US EPA ID Number	C. State Transporter's ID D. Transporter 2 Phone	
9. Designated Facility Name and Site Address Industrial Oil Tank Svc., Inc. 120 Dry Road Oriskany, NY 13424	10. US EPA ID Number NYR000005298	E. State Facility's ID F. Facility's Phone (315) 736-6080	

11. WASTE DESCRIPTION	Containers No.	Containers Type	13. Total Quantity	14. Unit Wt./Vol.
a. Non-DOT; Non-RCRA Regulated Liquid		TT	3145	GT
b.				
c.				
d.				

G. Additional Descriptions for Materials Listed Above

A). Oil and Water

H. Handling Codes for Wastes Listed Above

A). R

15. Special Handling Instructions and Additional Information

Emergency Contact: Paragon Environmental Construction, Inc. @ 315-699-0840

16. GENERATOR'S CERTIFICATION: I hereby certify that the contents of this shipment are fully and accurately described and are in all respects in proper condition for transport. The materials described on this manifest are not subject to federal hazardous waste regulations.

Printed/Typed Name	Signature	Date (Month / Day / Year)
Mike Clancy		9 / 9 / 2020

TRANSPORTER

17. Transporter 1 Acknowledgement of Receipt of Materials		
Printed/Typed Name Brian C Fo	Signature BCF	Date (Month / Day / Year) 9 / 9 / 20
18. Transporter 2 Acknowledgement of Receipt of Materials		
Printed/Typed Name	Signature	Date (Month / Day / Year)

FACILITY

19. Discrepancy Indication Space

<17.oil/Clear Liquid/7.59ph/.17.Solids

20. Facility Owner or Operator: Certification of receipt of the waste materials covered by this manifest, except as noted in item 19.

Printed/Typed Name	Signature	Date (Month / Day / Year)
Robert A Piatt		09 / 04 / 20

PRINTED ON RECYCLED PAPER USING SOYBEAN INK PRINTED WITH SOY INK

NON-HAZARDOUS WASTE MANIFEST

Please print or type (Form designed for use on elite (12 pitch) typewriter)

NON-HAZARDOUS WASTE MANIFEST

1. Generator's US EPA ID No. N/A

Manifest Document No. 20-0107

2. Page 1 of 1

3. Generator's Name and Mailing Address
Ranalli/Taylor St. LLC
PO Box 678
Liverpool NY 13088

140 Cortland Ave
Syracuse NY

4. Generator's Phone ( )

5. Transporter 1 Company Name
Paragon Environmental Construction, Inc.

6. US EPA ID Number
NYR 000119289

A. State Transporter's ID 7A-516

B. Transporter 1 Phone (315) 699-0840

7. Transporter 2 Company Name

8. US EPA ID Number

C. State Transporter's ID

D. Transporter 2 Phone

9. Designated Facility Name and Site Address
Industrial Oil Tank Svc., Inc.
120 Dry Road
Oriskany, NY 13424

10. US EPA ID Number
NYR000005298

E. State Facility's ID

F. Facility's Phone (315) 736-6080

11. WASTE DESCRIPTION	Containers No.	Containers Type	13. Total Quantity	14. Unit Wt./Vol.
a. Non-DOT; Non-RCRA Regulated Liquid		TT	3180	GT
b.				
c.				
d.				

G. Additional Descriptions for Materials Listed Above
A). Oil and Water

H. Handling Codes for Wastes Listed Above
A). R

15. Special Handling Instructions and Additional Information
Emergency Contact: Paragon Environmental Construction, Inc. @ 315-699-0840

GENERATOR

16. GENERATOR'S CERTIFICATION: I hereby certify that the contents of this shipment are fully and accurately described and are in all respects in proper condition for transport. The materials described on this manifest are not subject to federal hazardous waste regulations.

Printed/Typed Name: Mike Clancy
Signature:
Date: Month 9 Day 4 Year 2020

TRANSPORTER

17. Transporter 1 Acknowledgement of Receipt of Materials
Printed/Typed Name: Brian C Fox
Signature:
Date: Month 9 Day 4 Year 20

18. Transporter 2 Acknowledgement of Receipt of Materials
Printed/Typed Name:
Signature:
Date: Month Day Year

FACILITY

19. Discrepancy Indication Space
<1% oil/Clear Liquid/2.44 ph/.1% solids

20. Facility Owner or Operator: Certification of receipt of the waste materials covered by this manifest, except as noted in item 19.
Printed/Typed Name: Robert A Piotti
Signature:
Date: Month 09 Day 04 Year 20

NON-HAZARDOUS WASTE

CF14 © 2002 LABELMASTER® (800) 621-5808 www.labelmaster.com
PRINTED ON RECYCLED PAPER USING SOYBEAN INK
PRINTED WITH SOY INK

NON-HAZARDOUS WASTE MANIFEST

Please print or type (Form designed for use on elite (12 pitch) typewriter)

NON-HAZARDOUS WASTE MANIFEST

1. Generator's US EPA ID No. N/A

Manifest Document No. 20-0107

2. Page 1 of 1

3. Generator's Name and Mailing Address
Ranalli/Taylor St. LLC
PO Box 678
Liverpool NY 13088

140 Cortland Ave
Syracuse NY

4. Generator's Phone ( )

5. Transporter 1 Company Name
Paragon Environmental Construction, Inc.

6. US EPA ID Number
NYR 000119289

A. State Transporter's ID 7A-516
B. Transporter 1 Phone (315) 699-0840

7. Transporter 2 Company Name

8. US EPA ID Number

C. State Transporter's ID
D. Transporter 2 Phone

9. Designated Facility Name and Site Address
Industrial Oil Tank Svc., Inc.
120 Dry Road
Oriskany, NY 13424

10. US EPA ID Number
NYR000005298

E. State Facility's ID
F. Facility's Phone (315) 736-6080

11. WASTE DESCRIPTION	Containers No.	Containers Type	13. Total Quantity	14. Unit Wt./Vol.
a. Non-DOT; Non-RCRA Regulated Liquid	1	TT	1400	GT
b.				
c.				
d.				

G. Additional Descriptions for Materials Listed Above
A). Oil and Water

H. Handling Codes for Wastes Listed Above
A). R

15. Special Handling Instructions and Additional Information
Emergency Contact: Paragon Environmental Construction, Inc. @ 315-699-0840

GENERATOR

16. GENERATOR'S CERTIFICATION: I hereby certify that the contents of this shipment are fully and accurately described and are in all respects in proper condition for transport. The materials described on this manifest are not subject to federal hazardous waste regulations.

Printed/Typed Name: X Mike Clancy
Signature: X
Date: Month 9 Day 8 Year 20

TRANSPORTER

17. Transporter 1 Acknowledgement of Receipt of Materials
Printed/Typed Name: Nicholas B. Dyer
Signature:
Date: Month 9 Day 8 Year 20

18. Transporter 2 Acknowledgement of Receipt of Materials
Printed/Typed Name:
Signature:
Date: Month Day Year

FACILITY

19. Discrepancy Indication Space
≥ 90% H_2O

20. Facility Owner or Operator: Certification of receipt of the waste materials covered by this manifest, except as noted in Item 19.
Printed/Typed Name: Michael R. Wales
Signature:
Date: Month 09 Day 08 Year 20

NON-HAZARDOUS WASTE

CF14 © 2002 LABELMASTER® (800) 621-5808 www.labelmaster.com
PRINTED ON RECYCLED PAPER USING SOYBEAN INK

NON-HAZARDOUS WASTE MANIFEST

Please print or type (Form designed for use on elite (12 pitch) typewriter)

NON-HAZARDOUS WASTE MANIFEST

1. Generator's US EPA ID No. N/A

Manifest Document No. 20-0107

2. Page 1 of 1

3. Generator's Name and Mailing Address
Ranalli/Taylor St. LLC
PO Box 678
Liverpool NY 13088

140 Cortland Ave
Syracuse NY

4. Generator's Phone ( )

5. Transporter 1 Company Name: Paragon Environmental Construction, Inc.

6. US EPA ID Number: NYR 000119289

A. State Transporter's ID: 7A-516

B. Transporter 1 Phone: (315) 699-0840

7. Transporter 2 Company Name

8. US EPA ID Number

C. State Transporter's ID

D. Transporter 2 Phone

9. Designated Facility Name and Site Address
Industrial Oil Tank Svc., Inc.
120 Dry Road
Oriskany, NY 13424

10. US EPA ID Number: NYR000005298

E. State Facility's ID

F. Facility's Phone: (315) 736-6080

11. WASTE DESCRIPTION	Containers No.	Containers Type	13. Total Quantity	14. Unit Wt./Vol.
a. Non-DOT; Non-RCRA Regulated Liquid	1	TT	1850	GT
b.				
c.				
d.				

G. Additional Descriptions for Materials Listed Above
A). Oil and Water

H. Handling Codes for Wastes Listed Above
A). R

15. Special Handling Instructions and Additional Information
Emergency Contact: Paragon Environmental Construction, Inc. @ 315-699-0840

GENERATOR

16. GENERATOR'S CERTIFICATION: I hereby certify that the contents of this shipment are fully and accurately described and are in all respects in proper condition for transport. The materials described on this manifest are not subject to federal hazardous waste regulations.

Printed/Typed Name: X Mike Clancy
Signature: X
Date: Month 9 Day 8 Year 20

TRANSPORTER

17. Transporter 1 Acknowledgement of Receipt of Materials
Printed/Typed Name: Nicholas B. Dy
Signature:
Date: Month 9 Day 8 Year 20

18. Transporter 2 Acknowledgement of Receipt of Materials
Printed/Typed Name
Signature
Date: Month Day Year

FACILITY

19. Discrepancy Indication Space
<1% oil/Clear Liquid/7.6 pH/<1% Solids

20. Facility Owner or Operator: Certification of receipt of the waste materials covered by this manifest, except as noted in item 19.
Printed/Typed Name: Robert A Piett
Signature:
Date: Month 09 Day 08 Year 20

NON-HAZARDOUS WASTE

CF14 © 2002 LABELMASTER® (800) 621-5808 www.labelmaster.com
PRINTED ON RECYCLED PAPER USING SOY INK

NON-HAZARDOUS WASTE MANIFEST

Please print or type (Form designed for use on elite (12 pitch) typewriter)

NON-HAZARDOUS WASTE MANIFEST

1. Generator's US EPA ID No. N/A

Manifest Document No. 20-0107

2. Page 1 of 1

3. Generator's Name and Mailing Address
Ranalli/Taylor St. LLC
PO Box 678
Liverpool NY 13088

140 Cortland Ave
Syracuse NY

4. Generator's Phone ( )

5. Transporter 1 Company Name
Paragon Environmental Construction, Inc.

6. US EPA ID Number
NYR 000119289

A. State Transporter's ID 7A-516

B. Transporter 1 Phone (315) 699-0840

7. Transporter 2 Company Name

8. US EPA ID Number

C. State Transporter's ID

D. Transporter 2 Phone

9. Designated Facility Name and Site Address
Industrial Oil Tank Svc., Inc.
120 Dry Road
Oriskany, NY 13424

10. US EPA ID Number
NYR000005298

E. State Facility's ID

F. Facility's Phone (315) 736-6080

11. WASTE DESCRIPTION	Containers No.	Containers Type	13. Total Quantity	14. Unit Wt./Vol.
a. Non-DOT; Non-RCRA Regulated Liquid	1	TT	1850	GT
b.				
c.				
d.				

G. Additional Descriptions for Materials Listed Above
A). Oil and Water

H. Handling Codes for Wastes Listed Above
A). R

15. Special Handling Instructions and Additional Information
Emergency Contact: Paragon Environmental Construction, Inc. @ 315-699-0840

GENERATOR

16. GENERATOR'S CERTIFICATION: I hereby certify that the contents of this shipment are fully and accurately described and are in all respects in proper condition for transport. The materials described on this manifest are not subject to federal hazardous waste regulations.

Printed/Typed Name: Mike Clancy — Signature — Date: Month 9 Day 8 Year 20

TRANSPORTER

17. Transporter 1 Acknowledgement of Receipt of Materials

Printed/Typed Name: Nicholas B. Dyer — Signature — Date: Month 9 Day 8 Year 20

18. Transporter 2 Acknowledgement of Receipt of Materials

Printed/Typed Name — Signature — Date: Month Day Year

FACILITY

19. Discrepancy Indication Space
<1% oil/Cloudy, Clear Liquid/7.69 ph/.27% Solids

20. Facility Owner or Operator: Certification of receipt of the waste materials covered by this manifest, except as noted in Item 19.

Printed/Typed Name: Robert A Piatt — Signature — Date: Month 09 Day 08 Year 20

NON-HAZARDOUS WASTE

CF14 © 2002 LABELMASTER® (800) 621-5808 www.labelmaster.com
PRINTED ON RECYCLED PAPER USING SOYBEAN INK — PRESS WITH SOY INK

NON-HAZARDOUS WASTE MANIFEST

Please print or type (Form designed for use on elite (12 pitch) typewriter)

NON-HAZARDOUS WASTE MANIFEST

1. Generator's US EPA ID No. N/A

Manifest Document No. 20-0107

2. Page 1 of 1

3. Generator's Name and Mailing Address
Ranalli/Taylor St. LLC
PO Box 678
Liverpool NY 13088

140 Cortland Ave
Syracuse NY

4. Generator's Phone ( )

5. Transporter 1 Company Name
Paragon Environmental Construction, Inc.

6. US EPA ID Number
NYR 000119289

A. State Transporter's ID 7A-516
B. Transporter 1 Phone (315) 699-0840

7. Transporter 2 Company Name

8. US EPA ID Number

C. State Transporter's ID
D. Transporter 2 Phone

9. Designated Facility Name and Site Address
Industrial Oil Tank Svc., Inc.
120 Dry Road
Oriskany, NY 13424

10. US EPA ID Number
NYR000005298

E. State Facility's ID
F. Facility's Phone (315) 736-6080

11. WASTE DESCRIPTION	Containers No.	Containers Type	13. Total Quantity	14. Unit Wt./Vol.
a. Non-DOT; Non-RCRA Regulated Liquid		TT	3165	GT
b.				
c.				
d.				

G. Additional Descriptions for Materials Listed Above
A). Oil and Water

H. Handling Codes for Wastes Listed Above
A). R

15. Special Handling Instructions and Additional Information
Emergency Contact: Paragon Environmental Construction, Inc. @ 315-699-0840

GENERATOR

16. GENERATOR'S CERTIFICATION: I hereby certify that the contents of this shipment are fully and accurately described and are in all respects in proper condition for transport. The materials described on this manifest are not subject to federal hazardous waste regulations.

Printed/Typed Name: Mike Clancy
Signature:
Date: Month 9 Day 8 Year 2020

TRANSPORTER

17. Transporter 1 Acknowledgement of Receipt of Materials

Printed/Typed Name: Brian C For
Signature:
Date: Month 9 Day 8 Year 20

18. Transporter 2 Acknowledgement of Receipt of Materials

Printed/Typed Name
Signature
Date: Month Day Year

FACILITY

19. Discrepancy Indication Space
<1% oil/Clear Liquid/7.6pH/.1% solids

20. Facility Owner or Operator: Certification of receipt of the waste materials covered by this manifest, except as noted in item 19.

Printed/Typed Name: Robert A Piatt
Signature:
Date: Month 09 Day 08 Year 20

NON-HAZARDOUS WASTE

CF14 © 2002 LABELMASTER® (800) 621-5808 www.labelmaster.com
PRINTED ON RECYCLED PAPER USING SOYBEAN INK SOY INK

NON-HAZARDOUS WASTE MANIFEST

Please print or type (Form designed for use on elite (12 pitch) typewriter)

NON-HAZARDOUS WASTE

GENERATOR

NON-HAZARDOUS WASTE MANIFEST	1. Generator's US EPA ID No. N/A	Manifest Document No. 20-0107	2. Page 1 of 1

3. Generator's Name and Mailing Address: Ranalli/Taylor St. LLC, PO Box 678, Liverpool NY 13088 — 140 Cortland Ave, Syracuse NY

4. Generator's Phone ( )

5. Transporter 1 Company Name	6. US EPA ID Number	A. State Transporter's ID	7A-516
Paragon Environmental Construction, Inc.	NYR 000119289	B. Transporter 1 Phone	(315) 699-0840
7. Transporter 2 Company Name	8. US EPA ID Number	C. State Transporter's ID	
		D. Transporter 2 Phone	

9. Designated Facility Name and Site Address	10. US EPA ID Number	E. State Facility's ID	
Industrial Oil Tank Svc., Inc. 120 Dry Road Oriskany, NY 13424	NYR000005298	F. Facility's Phone	(315) 736-6080

11. WASTE DESCRIPTION	Containers No.	Containers Type	13. Total Quantity	14. Unit Wt./Vol.
a. Non-DOT; Non-RCRA Regulated Liquid		TT	3180	GT
b.				
c.				
d.				

G. Additional Descriptions for Materials Listed Above: A). Oil and Water

H. Handling Codes for Wastes Listed Above: A). R

15. Special Handling Instructions and Additional Information: Emergency Contact: Paragon Environmental Construction, Inc. @ 315-699-0840

16. GENERATOR'S CERTIFICATION: I hereby certify that the contents of this shipment are fully and accurately described and are in all respects in proper condition for transport. The materials described on this manifest are not subject to federal hazardous waste regulations.

Printed/Typed Name	Signature	Date (Month / Day / Year)
Mike Clancy		9 / 8 / 2020

TRANSPORTER

17. Transporter 1 Acknowledgement of Receipt of Materials

Printed/Typed Name	Signature	Date (Month / Day / Year)
Brian CFox	BCFox	9 / 8 / 20

18. Transporter 2 Acknowledgement of Receipt of Materials

Printed/Typed Name	Signature	Date (Month / Day / Year)
		/ /

FACILITY

19. Discrepancy Indication Space: 4% oil / Clear Liquid / 7.6 ph / .1% Solids

20. Facility Owner or Operator: Certification of receipt of the waste materials covered by this manifest, except as noted in item 19.

Printed/Typed Name	Signature	Date (Month / Day / Year)
Robert A Piatt		09 / 08 / 20

CF14 © 2002 LABELMASTER® (800) 621-5808 www.labelmaster.com

PRINTED ON RECYCLED PAPER USING SOY INK

NON-HAZARDOUS WASTE MANIFEST

Please print or type (Form designed for use on elite (12 pitch) typewriter)

NON-HAZARDOUS WASTE MANIFEST

1. Generator's US EPA ID No.: N/A

Manifest Document No.: 20-0107

2. Page 1 of 1

GENERATOR

3. Generator's Name and Mailing Address:
Ranalli/Taylor St. LLC
PO Box 678
Liverpool NY 13088

140 Cortland Ave
Syracuse NY

4. Generator's Phone ( )

5. Transporter 1 Company Name: Paragon Environmental Construction, Inc.

6. US EPA ID Number: NYR 000119289

A. State Transporter's ID: 7A-516

B. Transporter 1 Phone: (315) 699-0840

7. Transporter 2 Company Name:

8. US EPA ID Number:

C. State Transporter's ID:

D. Transporter 2 Phone:

9. Designated Facility Name and Site Address:
Industrial Oil Tank Svc., Inc.
120 Dry Road
Oriskany, NY 13424

10. US EPA ID Number: NYR000005298

E. State Facility's ID:

F. Facility's Phone: (315) 736-6080

11. WASTE DESCRIPTION	Containers No.	Containers Type	13. Total Quantity	14. Unit Wt./Vol.
a. Non-DOT; Non-RCRA Regulated Liquid	1	TT	1600	GT
b.				
c.				
d.				

G. Additional Descriptions for Materials Listed Above:
A). Oil and Water

H. Handling Codes for Wastes Listed Above:
A). R

15. Special Handling Instructions and Additional Information:
Emergency Contact: Paragon Environmental Construction, Inc. @ 315-699-0840

NON-HAZARDOUS WASTE

16. GENERATOR'S CERTIFICATION: I hereby certify that the contents of this shipment are fully and accurately described and are in all respects in proper condition for transport. The materials described on this manifest are not subject to federal hazardous waste regulations.

Printed/Typed Name: Mike Clancy — Signature — Date: Month 9 Day 9 Year 2020

TRANSPORTER

17. Transporter 1 Acknowledgement of Receipt of Materials

Printed/Typed Name: Bruce Reynolds — Signature — Date: Month 9 Day 9 Year 20

18. Transporter 2 Acknowledgement of Receipt of Materials

Printed/Typed Name — Signature — Date: Month Day Year

FACILITY

19. Discrepancy Indication Space:
<1% oil / Clear liquid / 7.6 ph / 1% solids

20. Facility Owner or Operator: Certification of receipt of the waste materials covered by this manifest, except as noted in item 19.

Printed/Typed Name: Robert A Piatt — Signature — Date: Month 09 Day 09 Year 20

CF14 © 2002 LABELMASTER® (800) 621-5808 www.labelmaster.com

PRINTED ON RECYCLED PAPER USING SOYBEAN INK

NON-HAZARDOUS WASTE MANIFEST

Please print or type (Form designed for use on elite (12 pitch) typewriter)

NON-HAZARDOUS WASTE MANIFEST

1. Generator's US EPA ID No. N/A

Manifest Document No. 20-0107

2. Page 1 of 1

3. Generator's Name and Mailing Address
Ranalli/Taylor St. LLC
PO Box 678
Liverpool NY 13088

140 Cortland Ave

Syracuse NY

4. Generator's Phone ( )

5. Transporter 1 Company Name
Paragon Environmental Construction, Inc.

6. US EPA ID Number
NYR 000119289

A. State Transporter's ID 7A-516

B. Transporter 1 Phone (315) 699-0840

7. Transporter 2 Company Name

8. US EPA ID Number

C. State Transporter's ID

D. Transporter 2 Phone

9. Designated Facility Name and Site Address
Industrial Oil Tank Svc., Inc.
120 Dry Road
Oriskany, NY 13424

10. US EPA ID Number
NYR000005298

E. State Facility's ID

F. Facility's Phone (315) 736-6080

11. WASTE DESCRIPTION	Containers No.	Containers Type	13. Total Quantity	14. Unit Wt./Vol.
a. Non-DOT; Non-RCRA Regulated Liquid	1	TT	3100	GT
b.				
c.				
d.				

G. Additional Descriptions for Materials Listed Above
A). Oil and Water

H. Handling Codes for Wastes Listed Above
A). R

15. Special Handling Instructions and Additional Information
Emergency Contact: Paragon Environmental Construction, Inc. @ 315-699-0840

GENERATOR

16. GENERATOR'S CERTIFICATION: I hereby certify that the contents of this shipment are fully and accurately described and are in all respects in proper condition for transport. The materials described on this manifest are not subject to federal hazardous waste regulations.

Printed/Typed Name: Mike Clancy — Signature — Date: Month 9 Day 9 Year 20

TRANSPORTER

17. Transporter 1 Acknowledgement of Receipt of Materials

Printed/Typed Name: Bruce Reynolds — Signature — Date: Month 9 Day 9 Year 20

18. Transporter 2 Acknowledgement of Receipt of Materials

Printed/Typed Name — Signature — Date: Month Day Year

FACILITY

19. Discrepancy Indication Space
<10% oil/Black Liquid/7.55 ph/.2% Solids

20. Facility Owner or Operator: Certification of receipt of the waste materials covered by this manifest, except as noted in item 19.

Printed/Typed Name: Robert A Piett — Signature — Date: Month 09 Day 09 Year 20

NON-HAZARDOUS WASTE

CF14 © 2002 LABELMASTER® (800) 621-5808 www.labelmaster.com

PRINTED ON RECYCLED PAPER USING SOYBEAN INK

NON-HAZARDOUS WASTE MANIFEST

Please print or type (Form designed for use on elite (12 pitch) typewriter)

NON-HAZARDOUS WASTE MANIFEST

1. Generator's US EPA ID No.: N/A

Manifest Document No.: 20-0107

2. Page 1 of 1

3. Generator's Name and Mailing Address:
Ranalli/Taylor St. LLC
PO Box 678
Liverpool NY 13088

4. Generator's Phone ( )

140 Cortland Ave
Syracuse NY

5. Transporter 1 Company Name: Paragon Environmental Construction, Inc.

6. US EPA ID Number: NYR 000119289

A. State Transporter's ID: 7A-516

B. Transporter 1 Phone: (315) 699-0840

7. Transporter 2 Company Name:

8. US EPA ID Number:

C. State Transporter's ID:

D. Transporter 2 Phone:

9. Designated Facility Name and Site Address:
Industrial Oil Tank Svc., Inc.
120 Dry Road
Oriskany, NY 13424

10. US EPA ID Number: NYR000005298

E. State Facility's ID:

F. Facility's Phone: (315) 736-6080

11. WASTE DESCRIPTION	Containers No.	Containers Type	13. Total Quantity	14. Unit Wt./Vol.
a. Non-DOT; Non-RCRA Regulated Liquid		TT	3105	GT
b.				
c.				
d.				

G. Additional Descriptions for Materials Listed Above:
A). Oil and Water

H. Handling Codes for Wastes Listed Above:
A). R

15. Special Handling Instructions and Additional Information:
Emergency Contact: Paragon Environmental Construction, Inc. @ 315-699-0840

GENERATOR

16. GENERATOR'S CERTIFICATION: I hereby certify that the contents of this shipment are fully and accurately described and are in all respects in proper condition for transport. The materials described on this manifest are not subject to federal hazardous waste regulations.

Printed/Typed Name: Mike Clancy — Signature — Date: Month 9 Day 9 Year 2020

TRANSPORTER

17. Transporter 1 Acknowledgement of Receipt of Materials

Printed/Typed Name: Brad C. Fox — Signature — Date: Month 9 Day 9 Year 20

18. Transporter 2 Acknowledgement of Receipt of Materials

Printed/Typed Name — Signature — Date: Month Day Year

FACILITY

19. Discrepancy Indication Space
<1% oil/clear liquid/7.65 pb/.1% Solids

20. Facility Owner or Operator: Certification of receipt of the waste materials covered by this manifest, except as noted in Item 19.

Printed/Typed Name: Robert A Piatt — Signature — Date: Month 09 Day 09 Year 20

NON-HAZARDOUS WASTE

CF14 © 2002 LABELMASTER® (800) 621-5808 www.labelmaster.com
PRINTED ON RECYCLED PAPER USING SOYBEAN INK SOY INK

NON-HAZARDOUS WASTE MANIFEST

Please print or type (Form designed for use on elite (12 pitch) typewriter)

NON-HAZARDOUS WASTE MANIFEST

1. Generator's US EPA ID No.: N/A

Manifest Document No.: 20-0107

2. Page 1 of 1

3. Generator's Name and Mailing Address:
Ranalli/Taylor St. LLC
PO Box 678
Liverpool NY 13088

4. Generator's Phone ( )

140 Cortland Ave

Syracuse NY

5. Transporter 1 Company Name: Paragon Environmental Construction, Inc.

6. US EPA ID Number: NYR 000119289

A. State Transporter's ID: 7A-516

B. Transporter 1 Phone: (315) 699-0840

7. Transporter 2 Company Name:

8. US EPA ID Number:

C. State Transporter's ID:

D. Transporter 2 Phone:

9. Designated Facility Name and Site Address:
Industrial Oil Tank Svc., Inc.
120 Dry Road
Oriskany, NY 13424

10. US EPA ID Number: NYR000005298

E. State Facility's ID:

F. Facility's Phone: (315) 736-6080

11. WASTE DESCRIPTION	Containers No.	Containers Type	13. Total Quantity	14. Unit Wt./Vol.
a. Non-DOT; Non-RCRA Regulated Liquid		TT	3155	GT
b.				
c.				
d.				

G. Additional Descriptions for Materials Listed Above:
A). Oil and Water

H. Handling Codes for Wastes Listed Above:
A). R

15. Special Handling Instructions and Additional Information:
Emergency Contact: Paragon Environmental Construction, Inc. @ 315-699-0840

GENERATOR

16. GENERATOR'S CERTIFICATION: I hereby certify that the contents of this shipment are fully and accurately described and are in all respects in proper condition for transport. The materials described on this manifest are not subject to federal hazardous waste regulations.

Printed/Typed Name: Mike Clancy — Signature: [signature] — Date: Month 9 Day 9 Year 2020

TRANSPORTER

17. Transporter 1 Acknowledgement of Receipt of Materials

Printed/Typed Name: Brian C Fox — Signature: BCF — Date: Month 9 Day 9 Year 20

18. Transporter 2 Acknowledgement of Receipt of Materials

Printed/Typed Name: — Signature: — Date: Month Day Year

FACILITY

19. Discrepancy Indication Space:
<1% Oil/Clear Liquid/7.58 ph/.1% Solids

20. Facility Owner or Operator: Certification of receipt of the waste materials covered by this manifest, except as noted in item 19.

Printed/Typed Name: Robert A Platt — Signature: [signature] — Date: Month 09 Day 09 Year 20

NON-HAZARDOUS WASTE

CF14 © 2002 LABELMASTER® (800) 621-5808 www.labelmaster.com

PRINTED ON RECYCLED PAPER USING SOYBEAN INK — PRINTED WITH SOY INK

APPENDIX G

NYSDEC Approval Letters

NEW YORK STATE DEPARTMENT OF ENVIRONMENTAL CONSERVATION

Division of Environmental Remediation, Remedial Bureau D
625 Broadway, 12th Floor, Albany, NY 12233-7013
P: (518) 402-9676 I F: (518) 402-9773
www.dec.ny.gov

July 7, 2020

Dino Peios
JMA Tech Properties, LLC
PO Box 678
Liverpool, NY 13088

Re: Former Coyne Textile
Site ID No. C734144
Syracuse, Onondaga County, NY
Alternatives Analysis Report & Decision Document

Dear Mr. Peios:

The New York State Department of Environmental Conservation (DEC) and the New York State Department of Health (NYSDOH) have reviewed the Alternative Analysis Report (ARR) for the Former Coyne Textile site dated March 2020 and prepared by CHA Consulting, Inc. on behalf of Ranalli/Taylor St., LLC. The AAR is hereby approved. Please ensure that a copy of the approved AAR is placed in the document repository(ies). The draft plan should be removed.

Enclosed is a copy of DEC's Decision Document for the site. The remedy is to be implemented in accordance with this Decision Document. Please ensure that a copy of the Decision Document is placed in the document repository(ies).

Please contact the Department's Project Manager, Michael Belveg, at 315-426-7446 or Michael.belveg@dec.ny.gov at your earliest convenience to discuss next steps. Please recall the DEC requires seven day's notice prior to the start of field work.

Sincerely,

Susan L. Edwards

Susan Edwards
Director
Remedial Bureau D
Division of Environmental Remediation

Enclosure

ec w/attachments:
Michael Ryan, DEC
Susan Edwards, DEC
Harry Warner, DEC
Michael Belveg, DEC
Margaret Sheen, DEC
Christine Vooris, DOH
Scarlett McLaughlin, DOH
Angela Martin, DOH
Dino Peios
Samantha Miller
Matt Gokey, matthew.gokey@tax.ny.gov

DECISION DOCUMENT

Former Coyne Textile
Brownfield Cleanup Program
Syracuse, Onondaga County
Site No. C734144
July 2020



Prepared by
Division of Environmental Remediation
New York State Department of Environmental Conservation

DECLARATION STATEMENT - DECISION DOCUMENT

Former Coyne Textile
Brownfield Cleanup Program
Syracuse, Onondaga County
Site No. C734144
July 2020

Statement of Purpose and Basis

This document presents the remedy for the Former Coyne Textile site, a brownfield cleanup site. The remedial program was chosen in accordance with the New York State Environmental Conservation Law and Title 6 of the Official Compilation of Codes, Rules and Regulations of the State of New York (6 NYCRR) Part 375.

This decision is based on the Administrative Record of the New York State Department of Environmental Conservation (the Department) for the Former Coyne Textile site and the public's input to the proposed remedy presented by the Department.

Description of Selected Remedy

The elements of the selected remedy, as shown in Figure 3 are as follows:

1. Remedial Design

A remedial design program will be implemented to provide the details necessary for the construction, operation, optimization, maintenance, and monitoring of the remedial program. Green remediation principles and techniques will be implemented to the extent feasible in the design, implementation, and site management of the remedy as per DER-31. The major green remediation components are as follows:

• Considering the environmental impacts of treatment technologies and remedy stewardship over the long term;
• Reducing direct and indirect greenhouse gases and other emissions;
• Increasing energy efficiency and minimizing use of non-renewable energy;
• Conserving and efficiently managing resources and materials;
waste, increasing recycling and increasing reuse of materials which would otherwise be considered a waste;
• Maximizing habitat value and creating habitat when possible;
• Fostering green and healthy communities and working landscapes which balance ecological, economic and social goals;
• Integrating the remedy with the end use where possible and encouraging green and sustainable re-development; and

• Additionally, to incorporate green remediation principles and techniques to the extent feasible in the future development at this site, any future on-site buildings will include, at a minimum, a 20-mil vapor barrier/waterproofing membrane on the foundation to improve energy efficiency as an element of construction.

2. Excavation

Part of the existing on-site building will be demolished and materials which can't be beneficially reused on site will be taken off-site for proper disposal in order to implement the remedy.

Excavation to groundwater (approximately 10 feet) and off-site disposal of contaminant source areas, including:

• Grossly contaminated soil, as defined in 6 NYCRR Part 375-1.2(u);
• Soils in the source area which exceed the protection of groundwater soil cleanup objectives (PGWSCOs), as defined by 6 NYCRR Part 375-6.8 for those contaminants found in site groundwater above standards; and
• Soils that create a nuisance condition, as defined in Commissioner Policy CP-51 Section G.

Excavation and removal of any additional underground storage tanks (USTs) that may be found, fuel dispensers, underground piping or other structures associated with a source of contamination.

3. Backfill

On-site soil which does not exceed the above excavation criteria or commercial use SCOs for any constituent may be used anywhere beneath the cover system, including below the water table, to backfill the excavation or re-grade the site.

Clean fill meeting the requirements of 6 NYCRR Part 375-6.7(d) will be brought in to replace the excavated soil and establish the designed grades at the site.

The site will be re-graded to accommodate installation of a cover system as described in remedy element 4.

4. Cover System

A site cover currently exists in areas not occupied by buildings and will be maintained to allow for commercial use of the site. Any site redevelopment will maintain the existing site cover or be replaced with an alternate cover. The site cover may include paved surface parking areas, sidewalks or soil where the upper one foot of exposed surface soil meets the applicable soil cleanup objectives (SCOs) for commercial use. A demarcation layer will be needed in any areas where fill will need to be brought in. Any fill material brought to the site will meet the requirements for the identified site use as set forth in 6NYCRR part 375-6.7(d).

5. Soil Mixing / In-Situ Reduction

In-situ reduction of contaminated soil will be implemented in an approximately 6,000 square foot area located in the northwestern portion of the building, as indicated on Figure 3, in the source area of VOC groundwater contamination. The treatment zone will extend from the top of the groundwater table, at approximately 9 feet below grade to approximately 16 feet below grade. The contaminated soil will be mixed in place with zero valent iron (ZVI) using an excavator or augers. During mixing, VOCs may be released, and the capture of any released VOCs will be assessed during design.

6. Groundwater Remedies

Monitoring

Monitoring for contaminants of concern will be required up-gradient, down-gradient, and within the treatment zone of the source area and the plume.

Groundwater Extraction & Treatment

Groundwater extraction and treatment will be implemented to treat contaminants in groundwater and to ensure contaminated groundwater does not migrate off-site. The groundwater extraction system will be designed and installed so that the capture zone is sufficient to cover the areal and vertical extent of the plume within the site boundary and intercept the groundwater contaminant plume to stop further migration. The extraction system will create a depression of the water table so that contaminated groundwater is directed toward the extraction wells within the plume area. Groundwater will be extracted from the area of the groundwater contaminant plume shown on Figure 3 using a submersible pump placed in one or more extraction wells. Further details of the extraction system will be determined during the remedial design. The extraction system will be designed to minimize the drawdown of the water table in order to reduce smearing of non-aqueous phase liquid in the area of drawdown.

Prior to the full implementation of this technology, studies will be conducted to define design parameters, including extraction well spacing.

The extracted groundwater will be treated using Ex-situ Chemical Oxidation (ESCO).

Ex-Situ Chemical Oxidation or Reduction

Ex-situ chemical oxidation (ESCO) and reinjection will be implemented to treat contaminants in groundwater. A chemical oxidant will be mixed into the extracted groundwater to destroy the contaminants. Groundwater recirculation in combination with oxidant addition would be performed in the central portion of the plume indicated on Figure 3. Groundwater would be removed through extraction wells, amended with oxidizing reagents, and reinjected into the subsurface through a series of injection wells once it has met TOGS 1.1.1 ambient water quality standards for Class GA waters.

As part of design and prior to the full implementation of this technology, laboratory and on-site pilot scale studies will be conducted to refine design parameters.

Monitored Natural Attenuation

Groundwater contamination remaining after active remediation has been completed or has been performed to the extent practicable, as determined by the Department will be addressed with monitored natural attenuation (MNA). Groundwater will be monitored for site related contamination and also for MNA indicators which will provide an understanding of the (biological activity) breaking down the contamination. Reports of the attenuation will be provided at yearly intervals, and active remediation will be proposed if it appears that natural processes alone will not address the contamination. The contingent remedial action will be In-Situ Chemical Oxidation, unless information available at the time indicates this is not the appropriate remedial action.

7. Treatment Remedy Shutdown

The operation of the treatment components of the remedy will continue until the remedial objectives have been achieved, or until the Department determines that continued operation is technically impracticable or not feasible.

8. Vapor Mitigation

Any on-site buildings will be required to have an active sub-slab depressurization system, or other acceptable measures, to mitigate the migration of vapors into the building from soil and/or groundwater.

9. Institutional Control
Imposition of an institutional control in the form of an environmental easement for the controlled property which will:

• Require the remedial party or site owner to complete and submit to the Department a periodic certification of institutional and engineering controls in accordance with Part 375-1.8 (h)(3);
• Allow the use and development of the controlled property for commercial use as defined by Part 375-1.8(g), although land use is subject to local zoning laws;
• Restrict the use of groundwater as a source of potable or process water, without necessary water quality treatment as determined by the NYSDOH or County DOH; and
• Require compliance with the Department approved Site Management Plan.

10. Site Management Plan

A Site Management Plan is required, which includes the following:

A. An Institutional and Engineering Control Plan that identifies all use restrictions and engineering controls for the site and details the steps and media-specific requirements necessary to ensure the following institutional and/or engineering controls remain in place and effective:

Institutional Controls: The Environmental Easement discussed in Remedial Element 9 above.

Engineering Controls: The soil cover discussed in Remedial Element 4, the groundwater extractions and treatment system in Remedial Element 6 and the sub-slab depressurization system(s) discussed in Remedial Element 8 above.

This plan includes, but may not be limited to:

- An Excavation Plan which details the provisions for management of future excavations in areas of remaining contamination;
- A provision for demolition of on-site buildings if and when they become unsafe or inactive or vacant;
- Descriptions of the provisions of the environmental easement including any land use, and groundwater use restrictions;
- A provision that should a building foundation or building slab be removed in the future, a cover system consistent with that described in remedial element 4 above will be placed in any areas where the upper one foot of exposed surface soil exceeds the applicable soil cleanup objectives (SCOs)
- Provisions for the management and inspection of the identified engineering controls;
- Maintaining site access controls and Department notification; and
- The steps necessary for the periodic reviews and certification of the institutional and/or engineering controls.

B. A Monitoring Plan to assess the performance and effectiveness of the remedy. The plan includes, but may not be limited to:

- Monitoring of groundwater, indoor air, and soil vapor to assess the performance and effectiveness of the remedy;
- A schedule of monitoring and frequency of submittals to the Department; and
- Monitoring for vapor intrusion for any buildings on the site, as may be required by the Institutional and Engineering Control Plan discussed above.

C. An Operation and Maintenance (O&M) Plan to ensure continued operation, maintenance, optimization, monitoring, inspection, and reporting of any mechanical or physical components of the remedy. The plan includes, but is not limited to:

- Procedures for operating and maintaining the remedy;
- Compliance monitoring of treatment systems to ensure proper O&M as well as providing the data for any necessary permit or permit equivalent reporting;
- Maintaining site access controls and Department notification; and
- Providing the Department access to the site and O&M records.

Declaration

The remedy conforms with promulgated standards and criteria that are directly applicable, or that are relevant and appropriate and takes into consideration Department guidance, as appropriate. The remedy is protective of public health and the environment.

July 6, 2020
Date

Susan L. Edwards
Susan Edwards, Director
Remedial Bureau D

DECISION DOCUMENT

Former Coyne Textile
Syracuse, Onondaga County
Site No. C734144
July 2020

SECTION 1: SUMMARY AND PURPOSE

The New York State Department of Environmental Conservation (the Department), in consultation with the New York State Department of Health (NYSDOH), has selected a remedy for the above referenced site. The disposal of contaminants at the site has resulted in threats to public health and the environment that would be addressed by the remedy. The disposal or release of contaminants at this site, as more fully described in this document, has contaminated various environmental media. Contaminants include hazardous waste and/or petroleum.

The New York State Brownfield Cleanup Program (BCP) is a voluntary program. The goal of the BCP is to enhance private-sector cleanups of brownfields and to reduce development pressure on "greenfields." A brownfield site is real property, the redevelopment or reuse of which may be complicated by the presence or potential presence of a contaminant.

The Department has issued this document in accordance with the requirements of New York State Environmental Conservation Law and 6 NYCRR Part 375. This document is a summary of the information that can be found in the site-related reports and documents.

SECTION 2: CITIZEN PARTICIPATION

The Department seeks input from the community on all remedies. A public comment period was held, during which the public was encouraged to submit comment on the proposed remedy. All comments on the remedy received during the comment period were considered by the Department in selecting a remedy for the site. Site-related reports and documents were made available for review by the public at the following document repository:

DECInfo Locator - Web Application
https://www.dec.ny.gov/data/DecDocs/C734144/

Onondaga County Public Library
447 South Salina Street
Syracuse, NY 13202
Phone: (315) -435-1900

Receive Site Citizen Participation Information by Email

Please note that the Department's Division of Environmental Remediation (DER) is "going paperless" relative to citizen participation information. The ultimate goal is to distribute citizen participation information about contaminated sites electronically by way of county email listservs. Information will be distributed for all sites that are being investigated and cleaned up in a particular county under the State Superfund Program, Environmental Restoration Program, Brownfield Cleanup Program and Resource Conservation and Recovery Act Program. We encourage the public to sign up for one or more county listservs at http://www.dec.ny.gov/chemical/61092.html.

SECTION 3: SITE DESCRIPTION AND HISTORY

Location: The site is located at 140 Cortland Avenue in the City of Syracuse and consists of two non-contiguous site areas. The former and currently vacant main laundry facility and offices are known as 140 Cortland Avenue and consist of one parcel of land totaling approximately 1.75 acres. The other site area is known as 1002-1022 South Salina Street/Cortland Avenue and 1024-1040 South Salina Street/Tallman Street, and constitute two parcels totaling approximately 1.70 acres. The site limits are generally bounded by commercial buildings to the north, South Salina Street to the east, Tallman Street to the south and South Clinton Street to the west. The site is currently inactive/unoccupied and zoned for commercial use.

Site Features: 140 Cortland Ave. consists of the currently vacant former laundering facility and offices, sidewalks and limited vegetation. The building is a concrete block building with a slab-on-grade foundation. The other area consists of a small park and a fenced in asphalt parking lot.

Current Zoning and Land Use: The site is currently inactive and is zoned for commercial use. The general area surrounding the site is highly developed and consists of commercial and industrial facilities. Several rows of multifamily houses are located northwest of the site.

Past Use of the Site: For more than 100 years, the site was used for industrial purposes, including a machine shop and rug manufacturing before Coyne Textile Services began operation in 1938. As an industrial dry-cleaning facility, the site utilized tetrachloroethene (PCE) and Stoddard solvent (a non-chlorinated solvent) until 2000. Several property owners had structures on what is now the employee parking lot, dating back to 1892 when the location was a brick and mortar building that housed a stone cutting facility. Syracuse Transit Corporation had a bus storage and repair building on the parcel beginning in 1951. From 1989 until acquisition by the current owner, the parcel was used for employee parking and a small greenspace.

Coyne Textile Services filed for bankruptcy and ceased operations in late 2015. Ranalli/Taylor St. LLC purchased the property in 2016 and entered a Brownfield Cleanup Agreement (BCA) in September 2017.

Site Geology and Hydrogeology: The site has an approximate elevation of 390 feet above mean sea level and is relatively flat. The surrounding areas to the east and west have a relatively steep topographic gradient, which slopes downward to Onondaga Creek. Site soils are tight and consist of Urban Land with the bedrock anticipated to be of Paleozoic era, stratified sequence. The bedrock geology underlying the site is the Syracuse Formation, which consists of dolostone,

shale, gypsum, and salts. The exact depth of the bedrock is unknown at the site, but it is known to be at a depth greater than 80 feet bgs.

The estimated depth to groundwater is less than 15 feet below ground surface. The groundwater in the area appears to be brackish saline. Groundwater at the site is assumed to flow to the northwest toward Onondaga Creek. However, localized flow directions in the area of the site may vary as a result of underground utilities or other heterogeneous subsurface conditions. Onondaga Creek is located approximately 600 feet west of the site, which flows in a northerly direction towards Onondaga Lake.

A site location map is attached as Figure 1 and a site boundary map is attached as Figure 2.

SECTION 4: LAND USE AND PHYSICAL SETTING

The Department may consider the current, intended, and reasonably anticipated future land use of the site and its surroundings when evaluating a remedy for soil remediation. For this site, alternatives that restrict the use of the site to commercial use (which allows for industrial use) as described in Part 375-1.8(g) were evaluated in addition to an alternative which would allow for unrestricted use of the site.

A comparison of the results of the Remedial Investigation (RI) to the appropriate standards, criteria and guidance values (SCGs) for the identified land use and the unrestricted use SCGs for the site contaminants is available in the RI Report.

SECTION 5: ENFORCEMENT STATUS

The Applicant under the Brownfield Cleanup Agreement is a Volunteer. The Volunteer does not have an obligation to address off-site contamination. The Department has determined that this site poses a significant threat to human health and the environment and there are off-site impacts that require remedial activities; accordingly, enforcement actions related to the off-site are necessary and a search for potential responsible parties is being performed.

The Department entered a Brownfield Cleanup Agreement with Ranalli/Taylor St., LLC for the Former Coyne Textile site on July 13, 2015 (Index No. C734144-06-15). The agreement governs the submission and implementation of work plans for the site investigation, remediation and operation, maintenance and monitoring.

SECTION 6: SITE CONTAMINATION

6.1: Summary of the Remedial Investigation

A remedial investigation (RI) serves as the mechanism for collecting data to:

- characterize site conditions;
- determine the nature of the contamination; and
- assess risk to human health and the environment.

The RI is intended to identify the nature (or type) of contamination which may be present at a site and the extent of that contamination in the environment on the site or leaving the site. The RI reports on data gathered to determine if the soil, groundwater, soil vapor, indoor air, surface water or sediments may have been contaminated. Monitoring wells are installed to assess groundwater and soil borings, or test pits are installed to sample soil and/or waste(s) identified. If other natural resources are present, such as surface water bodies or wetlands, the water and sediment may be sampled as well. Based on the presence of contaminants in soil and groundwater, soil vapor will also be sampled for the presence of contamination. Data collected in the RI influence the development of remedial alternatives. The RI report is available for review in the site document repository and the results are summarized in section 6.3.

The analytical data collected on this site includes data for:

- ambient (outdoor) air
- groundwater
- soil
- soil vapor
- indoor air
- sub-slab vapor

6.1.1: Standards, Criteria, and Guidance (SCGs)

The remedy must conform to promulgated standards and criteria that are directly applicable or that are relevant and appropriate. The selection of a remedy must also take into consideration guidance, as appropriate. Standards, Criteria and Guidance are hereafter called SCGs.

To determine whether the contaminants identified in various media are present at levels of concern, the data from the RI were compared to media-specific SCGs. The Department has developed SCGs for groundwater, surface water, sediments, and soil. The NYSDOH has developed SCGs for drinking water and soil vapor intrusion. For a full listing of all SCGs see: http://www.dec.ny.gov/regulations/61794.html.

6.1.2: RI Results

The data have identified contaminants of concern. A "contaminant of concern" is a contaminant that is sufficiently present in frequency and concentration in the environment to require evaluation for remedial action. Not all contaminants identified on the property are contaminants of concern. The nature and extent of contamination and environmental media requiring action are summarized below. Additionally, the RI Report contains a full discussion of the data. The contaminants of concern identified at this site are:

tetrachloroethene (PCE)
benzene
isopropylbenzene
vinyl chloride
cis-1,2-dichloroethene
trans-1,2-dichloroethene
trichloroethene (TCE)
xylene (mixed)

iron sodium
magnesium

The contaminants of concern exceed the applicable SCGs for:

- groundwater
- soil
- soil vapor intrusion
- indoor air

6.2: Interim Remedial Measures

An interim remedial measure (IRM) is conducted at a site when a source of contamination or exposure pathway can be effectively addressed before issuance of the Decision Document.

The following IRMs have or will be completed at this site based on conditions observed during the RI.

Source Removal IRM

In June of 2019, an excavation program was undertaken to remove three underground storage tanks (USTs) and associated contaminated soils at the site. The excavation took place in the northwestern portion of the building in the former UST area. See green hashed area on Figure 3. The excavations went to a depth of approximately 9 feet below ground surface (bgs). The excavation ceased at that depth in order to prevent compromising the structural integrity of the building via undermining.

In addition to the tanks, approximately 354 tons of contaminated soil was removed from the site. A demarcation layer was placed along the limits of the excavation area and clean fill meeting the requirements of 6 NYCRR Part 375-6.7(d) was brought in to replace the excavated soil. More details of the work completed under this IRM are within the Construction Completion Report (CCR) submitted to the Department in October 2019.

Office Area Vapor Intrusion IRM

In June of 2019, the Department received an IRM proposal to address soil vapor intrusion within the office area of the building. This IRM called for a sub-slab depressurization system (SSDS) to be installed within the office portion of the building. The IRM work plan was approved by the Department on June 25, 2019. Due to an anticipated structural change of the office building, the IRM remedial work was put in hold. This IRM will be completed during the remedial action work.

6.3: Summary of Environmental Assessment

This section summarizes the assessment of existing and potential future environmental impacts presented by the site. Environmental impacts may include existing and potential future exposure

pathways to fish and wildlife receptors, wetlands, groundwater resources, and surface water. The RI report presents a detailed discussion of any existing and potential impacts from the site to fish and wildlife receptors.

Nature and Extent of Contamination: Soil and groundwater were analyzed for volatile organic compounds (VOCs), semi-volatile compounds (SVOCs), metals, polychlorinated biphenyls (PCBs), and pesticides. Groundwater was also sampled for emerging contaminants (ECs). Soil vapor was analyzed for VOCs. Based upon investigations conducted to date, the primary contaminants of concern appear to be VOCs and metals with minor detections of ECs, PCBs, and SVOCs.

Soil

Surface Soils:
Only one VOC, acetone, was detected in the surface soil sample at a concentration of 0.427 parts per million (ppm) which exceeds the unrestricted soil cleanup objective (SCO) of 0.05 ppm but is less than the commercial SCO of 500 ppm. SVOCs, PCBs, metals, and pesticides were not detected above their respective unrestricted SCOs.

No off-site surface soil samples were taken during the RI.

Subsurface Soils:
Only one VOC was detected at a concentration exceeding the Part 375 commercial SCO, tetrachloroethene (PCE), at a maximum concentration of 460 ppm compared to the commercial SCO of 150 ppm. This sample was located in the northwest corner of the building. There were several compounds that were also found in groundwater and that exceeded their respective Protection of Groundwater SCOs (PGW SCOs) in soil, including benzene at a maximum of 0.39 ppm, which exceeds the PGW SCO of 0.06 ppm, vinyl chloride at a maximum of 12.3 ppm, which exceeds the PGW SCO of 0.02 ppm, cis-1,2-dichloroethene at a maximum of 424 ppm, which exceeds the PGW SCO of 0.25 ppm, trans-1,2-dichloroethene at a maximum of 3.46 ppm, which exceeds the PGW SCO of 0.19 ppm, 1,1-dichloroethene at a maximum of 1.45 ppm, which exceeds the PGW SCO of 0.33 ppm, tetrachloroethene at a maximum of 460 ppm, which exceeds the PGW SCO of 1.3 ppm, and trichloroethene at a maximum of 38.3 ppm, which exceeds the PGW SCO of 0.47 ppm. There are several other volatile compounds, including 1,2,4 trimethylbenzene at a maximum of 4.31 ppm, 2-butanone (MEK) at a maximum of 0.115 ppm, and acetone at a maximum of 5.9 ppm that were detected above unrestricted SCOs but below the commercial use SCOs.

SVOCs detected at concentrations exceeding their respective unrestricted SCOs, but below commercial SCOs, include benzo(a)anthracene at a maximum of 2.42 ppm, benzo(a)pyrene at a maximum of 2.28 ppm, benzo(b)fluoranthene at a maximum of 3.06 ppm, benzo(k)fluoranthene at a maximum of 1.64 ppm, chrysene at a maximum of 2.42 ppm, and indeno(1,2,3-cd)pyrene at a maximum of 0.79 ppm. No SVOCs were detected at concentrations exceeding the commercial SCOs or the protection of groundwater SCOs.

Pesticides were not detected in any of the subsurface samples.

PCBs, including Aroclor 1242 and Aroclor 1260 were detected at concentrations above their respective unrestricted SCO of 0.1 ppm, but below the commercial SCO. The maximum Total PCBs concentration was 0.74 ppm.

Low concentrations of metals were found across the site. Barium was detected at a concentration of 404 ppm, which exceeds the commercial SCO of 400 ppm. This sample was located near the location of the former folding/product storage area. Lead was detected at a concentration of 776 ppm, which exceeds its respective PGW SCO of 450 ppm. Several other metals were detected above unrestricted SCOs, but below the commercial SCO including copper at a maximum of 114 ppm, nickel at a maximum of 56.2 ppm, zinc at a maximum of 315 ppm, and mercury at a maximum of 1.4 ppm.

No off-site subsurface samples were taken during the RI. However, four off-site soil borings were sampled previously in 2015 for VOCs and SVOCs. These borings were located to the northwest of the site. No VOCs exceeded their commercial SCOs, however several VOCs were found in groundwater and also exceeded their Part 375 PGW SCOs. These include 1,1-dichloroethene at a maximum of 1.0 ppm, which exceeds the PGW SCO of 0.33 ppm, tetrachloroethene at a maximum of 150 ppm, which exceeds the PGW SCO of 1.3 ppm, benzene at a maximum of 0.68 ppm, which exceeds the PGW SCO of 0.06 ppm, vinyl chloride at a maximum of 0.75 ppm, which exceeds the PGW SCO of 0.02 ppm, trans-1,2-dichloroethene at a maximum of 1.0 ppm, which exceeds the PGW SCO of 0.19 ppm, trichloroethene at a maximum of 14 ppm, which exceeds the PGW SCO of 0.47 ppm, and cis-1,2-dichloroethene at a maximum of 4.2 ppm, which exceeds the PGW SCO of 0.25 ppm. There were several SVOCs that exceeded their respective commercial SCOs. These included benz(a)anthracene at a maximum concentration of 20 ppm with an SCO of 5.6 ppm, benzo(a)pyrene at a maximum concentration of 17 ppm with an SCO of 1.0 ppm, benzo(b)fluoranthene at a maximum concentration of 21 ppm with an SCO of 5.6 ppm, dibenz(a,h)anthracene at a maximum concentration of 2.4 ppm with an SCO of 0.56 ppm, and indeno(1,2,3-cd)pyrene at a maximum concentration of 8.8 ppm with an SCO of 5.6 ppm. Off-site impacts will be addressed under site C734144A.

Groundwater

No PCBs or pesticides were detected in the groundwater.

VOCs detected in groundwater above the standard of 5 parts per billion (ppb) include 1,1-dichloroethene at a maximum of 18 ppb, isopropylbenzene (Cumene) at a maximum of 121 ppb, tetrachloroethene at a maximum of 21,400 ppb, trichloroethene at a maximum of 1,980 ppb, xylene (Total) at a maximum of 6.3 ppb with, cis-1,2-dichloroethene at a maximum of 4,550 ppb, and trans-1,2-dichloroethene at a maximum of 27.5 ppb. Other VOCs that were above groundwater standards include benzene at a maximum of 104 ppb with a standard of 1 ppb, and vinyl chloride at a maximum of 1,560 ppb with a standard of 2 ppb. Most of the VOC groundwater impacts were located in the northwest portion of the building, but VOC impacts were detected throughout the site.

Only one SVOC exceeded groundwater standards and that was bis(2-Ethylhexyl)phthalate at a maximum of 11 ppb with a standard of 5 ppb. This was located in the northwest portion of the building.

Metals that exceeded the groundwater standards include barium at a maximum of 2940 ppb with a standard of 1000 ppb, beryllium at a maximum of 7 ppb with a standard of 3 ppb, chromium at a maximum of 55 ppb with a standard of 50 ppb, copper at a maximum of 1,120 ppb with a standard of 200 ppb, lead at a maximum of 27 ppb with a standard of 25 ppb, magnesium at a maximum of 204,000 ppb with a standard of 35000 ppb, and thallium at a maximum of 14.5 ppb with a standard of 0.5 ppb. Metals within the groundwater were detected throughout the whole site.

Emerging contaminants (ECs) detected in the groundwater include numerous per and poly fluorinated alkyl substances (PFAS). The maximum total PFAS found was 3674.8 parts per trillion (ppt), considerably higher than the screening level of 500 ppt. The individual PFAS included: 6:2 fluorotelomer sulfonate (6:2FTS) at a maximum of 33 ppt, perfluorobutanesulfonic acid (PFBS) at a maximum of 14 ppt, perfluorobutanoic acid (PFBA) at a maximum of 330 ppt, perfluorodecanoic acid (PFDA) at a maximum of 2.1 ppt, perfluoroheptanesulfonic Acid (PFHpS) at a maximum of 24 ppt, perfluoroheptanoic acid (PFHpA) at a maximum of 160 ppt, perfluorohexanesulfonic acid (PFHxS) at a maximum of 25 ppt, perfluorohexanoic acid (PFHxA) at a maximum of 350 ppt, perfluorononanoic acid (PFNA) at a maximum of 75 ppt, perfluorooctanesulfonic acid (PFOS) at a maximum of 2,000 ppt exceeding the screening level of 10 ppt, perfluorooctanoic acid (PFOA) at a maximum of 300 ppt exceeding the screening level of 10 ppt, perfluoropentanoic acid (PFPeA) at a maximum of 360 ppt. 1,4-dioxane was found at a maximum of 1.7 ppb exceeding the screening level of 1 ppb. Most of the ECs were detected in the northwest portion of the building.

No off-site wells were sampled during the remedial investigation. However, four off-sites wells were sampled previously in 2015 for VOCs and SVOCs. These wells are located to the northwest of the site. Each of these wells have contaminants that exceed water quality standards and guidance values. The following contaminants were detected above the groundwater standards at one or more of the wells: tetrachloroethene at a maximum of 3100 ppb with a standard of 5 ppb, benzene at a maximum of 4.4 ppb with a standard of 1 ppb, vinyl chloride at a maximum of 3200 ppb with a standard of 2 ppb, trans-1,2-dichloroethene at a maximum of 230 ppb with a standard of 5 ppb, trichloroethene at a maximum of 2000 ppb with a standard of 5 ppb, cis-1,2-dichloroethene at a maximum of 5600 ppb with a standard of 5 ppb, and 1,1-dichloroethene at a maximum of 15 ppb with a standard of 5 ppb. Off-site impacts will be addressed under site C734144A.

Soil Vapor Intrusion

Elevated indoor air and sub-slab soil vapor concentrations needing additional action were detected throughout the building. Compounds detected in the indoor air that need additional action include: tetrachloroethene at a maximum of 50.9 ug/m^3 and trichloroethene at a maximum of 1.1 ug/m^3.

Compounds detected in the sub-slab vapor include: tetrachloroethene at a maximum of 1090 ug/m^3, trichloroethene at a maximum of 106 ug/m^3, 1,1,1-trichloroethane at a maximum of 5.3 ug/m^3, and cis 1,2-dichloroethene at a maximum of 38.4 ug/m^3.

No off-site indoor or sub-slab soil vapor samples were taken during the RI. However, it is possible that there is potential for impacts to indoor air from site contaminants via the soil vapor intrusion pathway in off-site buildings.

6.4: Summary of Human Exposure Pathways

This human exposure assessment identifies ways in which people may be exposed to site-related contaminants. Chemicals can enter the body through three major pathways (breathing, touching or swallowing). This is referred to as *exposure*.

People who enter the site may contact contaminants in the soil by walking on it, digging or otherwise disturbing the soil. Contaminated groundwater at the site is not used for drinking or other purposes and the site is served by a public water supply that obtains water from a different source not affected by this contamination. Volatile organic compounds in the subsurface may move into soil vapor (air spaces within the soil), which in turn may move into buildings and affect the indoor air quality. This process, which is similar to the movement of radon gas from the subsurface into the indoor air of buildings is referred to as soil vapor intrusion. Environmental sampling indicates that the potential exists for the inhalation of site contaminants due to soil vapor intrusion off-site and for future on-site buildings.

6.5: Summary of the Remediation Objectives

The objectives for the remedial program have been established through the remedy selection process stated in 6 NYCRR Part 375. The goal for the remedial program is to restore the site to pre-disposal conditions to the extent feasible. At a minimum, the remedy shall eliminate or mitigate all significant threats to public health and the environment presented by the contamination identified at the site through the proper application of scientific and engineering principles.

The remedial action objectives for this site are:

Groundwater

RAOs for Public Health Protection

- Prevent ingestion of groundwater with contaminant levels exceeding drinking water standards.
- Prevent contact with, or inhalation of volatiles, from contaminated groundwater.

RAOs for Environmental Protection

- Restore ground water aquifer to pre-disposal/pre-release conditions, to the extent practicable.
- Remove the source of ground or surface water contamination.

Soil

RAOs for Public Health Protection

- Prevent ingestion/direct contact with contaminated soil.
- Prevent inhalation of or exposure from contaminants volatilizing from contaminants in soil.

RAOs for Environmental Protection

- Prevent migration of contaminants that would result in groundwater or surface water contamination.

Soil Vapor

RAOs for Public Health Protection

- Mitigate impacts to public health resulting from existing, or the potential for, soil vapor intrusion into buildings at a site.

SECTION 7: ELEMENTS OF THE SELECTED REMEDY

The alternatives developed for the site and the evaluation of the remedial criteria are presented in the Alternative Analysis. The remedy is selected pursuant to the remedy selection criteria set forth in DER-10, Technical Guidance for Site Investigation and Remediation and 6 NYCRR Part 375.

The selected remedy is referred to as the Source Area Treatment, Groundwater Extraction, Treatment and Recirculation and Vapor Intrusion Mitigation remedy.

The elements of the selected remedy, as shown in Figure 3 are as follows:

1. Remedial Design

A remedial design program will be implemented to provide the details necessary for the construction, operation, optimization, maintenance, and monitoring of the remedial program. Green remediation principles and techniques will be implemented to the extent feasible in the design, implementation, and site management of the remedy as per DER-31. The major green remediation components are as follows:

• Considering the environmental impacts of treatment technologies and remedy stewardship over the long term;
• Reducing direct and indirect greenhouse gases and other emissions;
• Increasing energy efficiency and minimizing use of non-renewable energy;
• Conserving and efficiently managing resources and materials;
waste, increasing recycling and increasing reuse of materials which would otherwise be considered a waste;
• Maximizing habitat value and creating habitat when possible;
• Fostering green and healthy communities and working landscapes which balance ecological, economic and social goals;
• Integrating the remedy with the end use where possible and encouraging green and sustainable re-development; and

• Additionally, to incorporate green remediation principles and techniques to the extent feasible in the future development at this site, any future on-site buildings will include, at a minimum, a 20-mil vapor barrier/waterproofing membrane on the foundation to improve energy efficiency as an element of construction.

2. Excavation

Part of the existing on-site building will be demolished and materials which can't be beneficially reused on site will be taken off-site for proper disposal in order to implement the remedy.

Excavation to groundwater (approximately 10 feet) and off-site disposal of contaminant source areas, including:

• Grossly contaminated soil, as defined in 6 NYCRR Part 375-1.2(u);
• Soils in the source area which exceed the protection of groundwater soil cleanup objectives (PGWSCOs), as defined by 6 NYCRR Part 375-6.8 for those contaminants found in site groundwater above standards; and
• Soils that create a nuisance condition, as defined in Commissioner Policy CP-51 Section G.

Excavation and removal of any additional underground storage tanks (USTs) that may be found, fuel dispensers, underground piping or other structures associated with a source of contamination.

3. Backfill

On-site soil which does not exceed the above excavation criteria or commercial use SCOs for any constituent may be used anywhere beneath the cover system, including below the water table, to backfill the excavation or re-grade the site.

Clean fill meeting the requirements of 6 NYCRR Part 375-6.7(d) will be brought in to replace the excavated soil and establish the designed grades at the site.

The site will be re-graded to accommodate installation of a cover system as described in remedy element 4.

4. Cover System

A site cover currently exists in areas not occupied by buildings and will be maintained to allow for commercial use of the site. Any site redevelopment will maintain the existing site cover or be replaced with an alternate cover. The site cover may include paved surface parking areas, sidewalks or soil where the upper one foot of exposed surface soil meets the applicable soil cleanup objectives (SCOs) for commercial use. A demarcation layer will be needed in any areas where fill will need to be brought in. Any fill material brought to the site will meet the requirements for the identified site use as set forth in 6NYCRR part 375-6.7(d).

5. Soil Mixing / In-Situ Reduction

In-situ reduction of contaminated soil will be implemented in an approximately 6,000 square foot area located in the northwestern portion of the building, as indicated on Figure 3, in the source area of VOC groundwater contamination. The treatment zone will extend from the top of the groundwater table, at approximately 9 feet below grade to approximately 16 feet below grade. The contaminated soil will be mixed in place with zero valent iron (ZVI) using an excavator or augers. During mixing, VOCs may be released, and the capture of any released VOCs will be assessed during design.

6. Groundwater Remedies

Monitoring

Monitoring for contaminants of concern will be required up-gradient, down-gradient, and within the treatment zone of the source area and the plume.

Groundwater Extraction & Treatment

Groundwater extraction and treatment will be implemented to treat contaminants in groundwater and to ensure contaminated groundwater does not migrate off-site. The groundwater extraction system will be designed and installed so that the capture zone is sufficient to cover the areal and vertical extent of the plume within the site boundary and intercept the groundwater contaminant plume to stop further migration. The extraction system will create a depression of the water table so that contaminated groundwater is directed toward the extraction wells within the plume area. Groundwater will be extracted from the area of the groundwater contaminant plume shown on Figure 3 using a submersible pump placed in one or more extraction wells. Further details of the extraction system will be determined during the remedial design. The extraction system will be designed to minimize the drawdown of the water table in order to reduce smearing of non-aqueous phase liquid in the area of drawdown.

Prior to the full implementation of this technology, studies will be conducted to define design parameters, including extraction well spacing.

The extracted groundwater will be treated using Ex-situ Chemical Oxidation (ESCO).

Ex-Situ Chemical Oxidation or Reduction

Ex-situ chemical oxidation (ESCO) and reinjection will be implemented to treat contaminants in groundwater. A chemical oxidant will be mixed into the extracted groundwater to destroy the contaminants. Groundwater recirculation in combination with oxidant addition would be performed in the central portion of the plume indicated on Figure 3. Groundwater would be removed through extraction wells, amended with oxidizing reagents, and reinjected into the subsurface through a series of injection wells once it has met TOGS 1.1.1 ambient water quality standards for Class GA waters.

As part of design and prior to the full implementation of this technology, laboratory and on-site pilot scale studies will be conducted to refine design parameters.

Monitored Natural Attenuation

Groundwater contamination remaining after active remediation has been completed or has been performed to the extent practicable, as determined by the Department will be addressed with monitored natural attenuation (MNA). Groundwater will be monitored for site related contamination and also for MNA indicators which will provide an understanding of the (biological activity) breaking down the contamination. Reports of the attenuation will be provided at yearly intervals, and active remediation will be proposed if it appears that natural processes alone will not address the contamination. The contingent remedial action will be In-Situ Chemical Oxidation, unless information available at the time indicates this is not the appropriate remedial action.

7. Treatment Remedy Shutdown

The operation of the treatment components of the remedy will continue until the remedial objectives have been achieved, or until the Department determines that continued operation is technically impracticable or not feasible.

8. Vapor Mitigation

Any on-site buildings will be required to have an active sub-slab depressurization system, or other acceptable measures, to mitigate the migration of vapors into the building from soil and/or groundwater.

9. Institutional Control
Imposition of an institutional control in the form of an environmental easement for the controlled property which will:

- Require the remedial party or site owner to complete and submit to the Department a periodic certification of institutional and engineering controls in accordance with Part 375-1.8 (h)(3);
- Allow the use and development of the controlled property for commercial use as defined by Part 375-1.8(g), although land use is subject to local zoning laws;
- Restrict the use of groundwater as a source of potable or process water, without necessary water quality treatment as determined by the NYSDOH or County DOH; and
- Require compliance with the Department approved Site Management Plan.

10. Site Management Plan

A Site Management Plan is required, which includes the following:

A. An Institutional and Engineering Control Plan that identifies all use restrictions and engineering controls for the site and details the steps and media-specific requirements necessary to ensure the following institutional and/or engineering controls remain in place and effective:

Institutional Controls: The Environmental Easement discussed in Remedial Element 9 above.

Engineering Controls: The soil cover discussed in Remedial Element 4, the groundwater extractions and treatment system in Remedial Element 6 and the sub-slab depressurization system(s) discussed in Remedial Element 8 above.

This plan includes, but may not be limited to:

- An Excavation Plan which details the provisions for management of future excavations in areas of remaining contamination;
- A provision for demolition of on-site buildings if and when they become unsafe or inactive or vacant;
- Descriptions of the provisions of the environmental easement including any land use, and groundwater use restrictions;
- A provision that should a building foundation or building slab be removed in the future, a cover system consistent with that described in remedial element 4 above will be placed in any areas where the upper one foot of exposed surface soil exceeds the applicable soil cleanup objectives (SCOs)
- Provisions for the management and inspection of the identified engineering controls;
- Maintaining site access controls and Department notification; and
- The steps necessary for the periodic reviews and certification of the institutional and/or engineering controls.

B. A Monitoring Plan to assess the performance and effectiveness of the remedy. The plan includes, but may not be limited to:

- Monitoring of groundwater, indoor air, and soil vapor to assess the performance and effectiveness of the remedy;
- A schedule of monitoring and frequency of submittals to the Department; and
- Monitoring for vapor intrusion for any buildings on the site, as may be required by the Institutional and Engineering Control Plan discussed above.

C. An Operation and Maintenance (O&M) Plan to ensure continued operation, maintenance, optimization, monitoring, inspection, and reporting of any mechanical or physical components of the remedy. The plan includes, but is not limited to:

- Procedures for operating and maintaining the remedy;
- Compliance monitoring of treatment systems to ensure proper O&M as well as providing the data for any necessary permit or permit equivalent reporting;
- Maintaining site access controls and Department notification; and
- Providing the Department access to the site and O&M records.

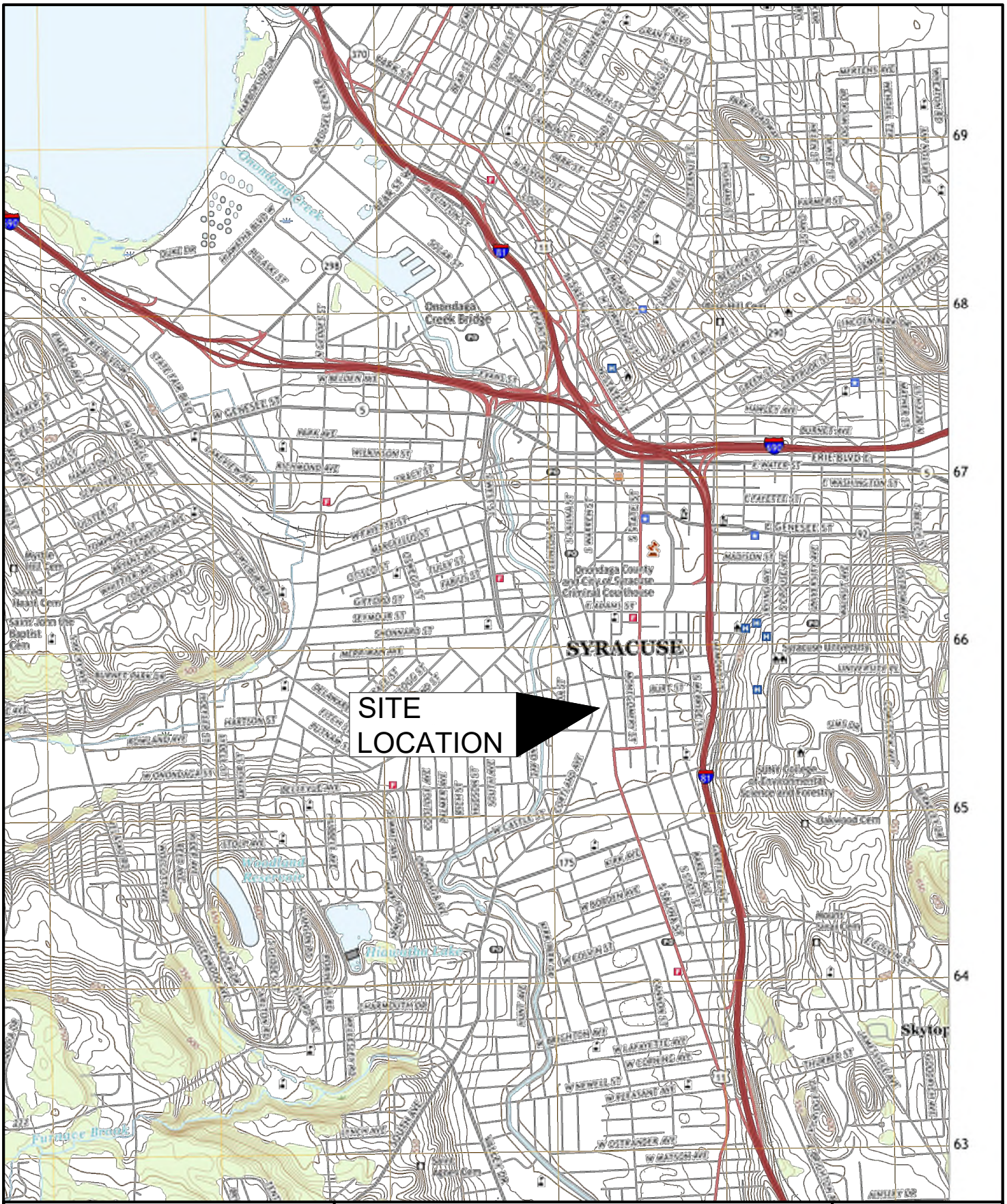

Drawing Copyright © 2020

CHA
300 South State Street - Suite 600
Syracuse, NY 13202
315.471.3920 • www.chacompanies.com

SITE LOCATION MAP

ALTERNATIVES ANALYSIS REPORT
FORMER COYNE TEXTILE BCP SITE C734144
140 CORTLAND AVE.
SYRACUSE, NEW YORK

PROJECT NO.
059294.001

DATE: 01/2020

FIGURE 1

File: V:\PROJECTS\ANY\K5\059294.001\CADD_ACAD\ENVP\COYNE\AAR FIGURES.DWG Saved: 1/24/2020 8:58:22 AM Plotted: 4/29/2020 8:41:56 AM Current User: Miller, Samantha LastSavedBy: 4187

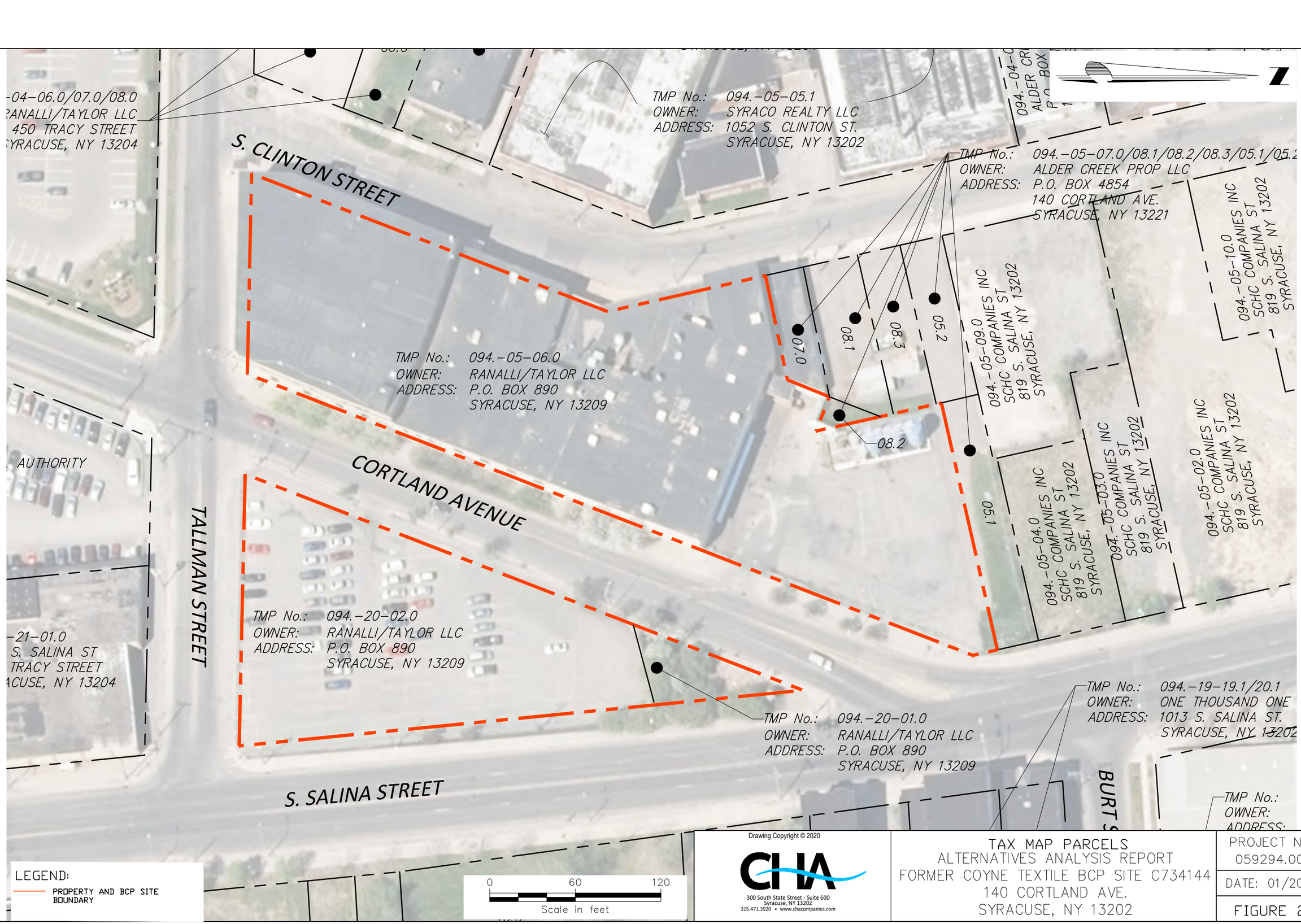

Drawing Copyright © 2020

CHA
300 South State Street - Suite 600
Syracuse, NY 13202
315.471.3920 • www.chacompanies.com

TAX MAP PARCELS
ALTERNATIVES ANALYSIS REPORT
FORMER COYNE TEXTILE BCP SITE C734144
140 CORTLAND AVE.
SYRACUSE, NY 13202

PROJECT NO. 059294.001

DATE: 01/2020

FIGURE 2

File: V:\PROJECTS\ANY\K5\059294.001\CADD_ACAD\ENVP\COYNE\AAR FIGURES.DWG
Saved: 1/24/2020 8:58:22 AM Plotted: 4/29/2020 8:41:58 AM Current User: Miller, Samantha LastSavedBy: 4187

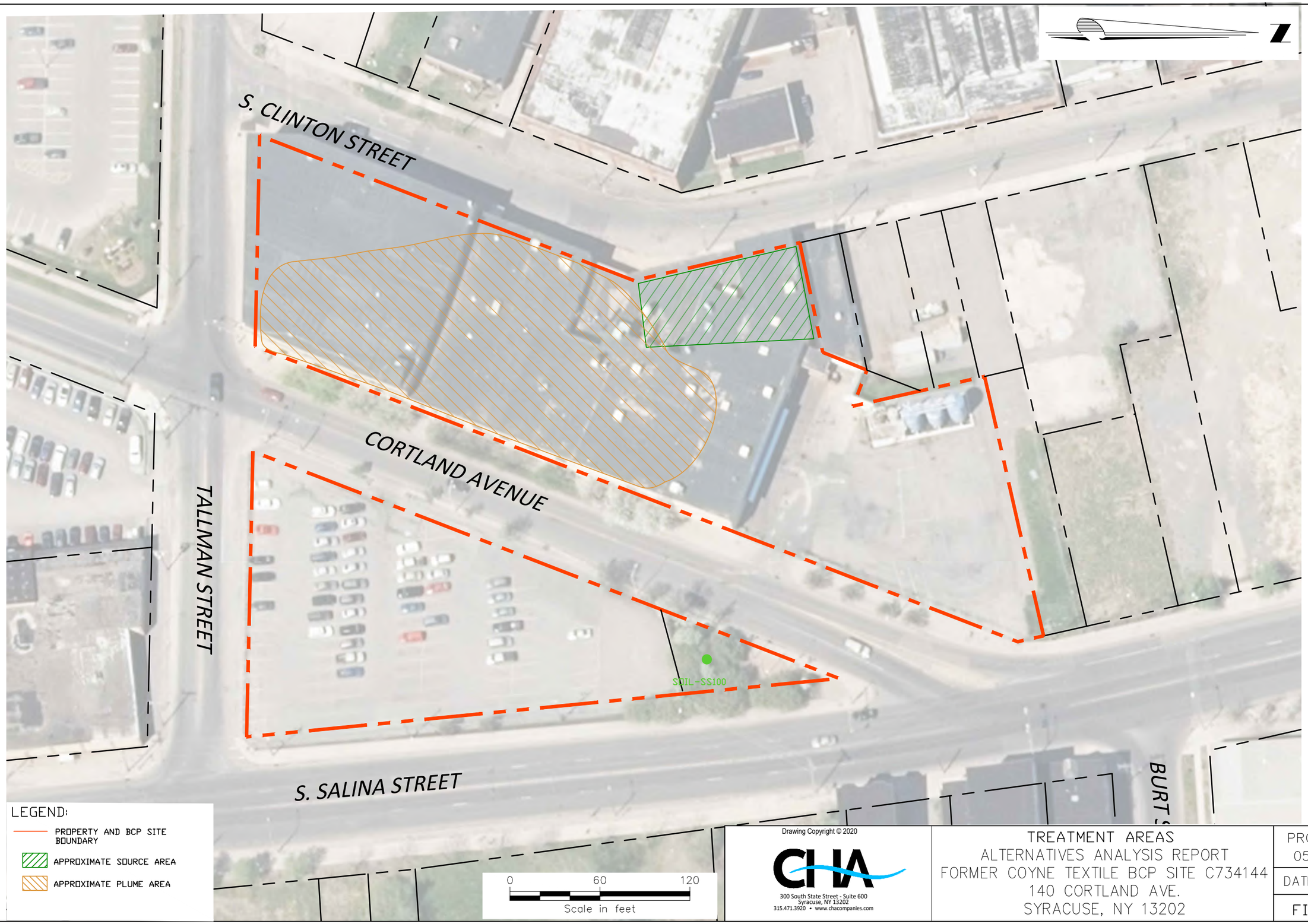

Drawing Copyright © 2020

CHA
300 South State Street - Suite 600
Syracuse, NY 13202
315.471.3920 • www.chacompanies.com

TREATMENT AREAS
ALTERNATIVES ANALYSIS REPORT
FORMER COYNE TEXTILE BCP SITE C734144
140 CORTLAND AVE.
SYRACUSE, NY 13202

PROJECT NO. 059294.001

DATE: 01/2020

FIGURE 3

File: V:\PROJECTS\ANY\K5\059294.001\CADD__ACAD\ENVP\COYNE\AAR FIGURES.DWG Saved: 1/24/2020 8:58:22 AM Plotted: 4/29/2020 8:42:02 AM Current User: Miller, Samantha LastSavedBy: 4187

NEW YORK STATE DEPARTMENT OF ENVIRONMENTAL CONSERVATION

Division of Environmental Remediation, Region 7
615 Erie Boulevard West, Syracuse, NY 13204-2400
P: (315) 426-7519, (315) 426-7551 | F: (315) 426-2653
www.dec.ny.gov

July 28, 2020

Dino Peios
JMA Tech Properties, LLC
PO Box 678
Liverpool, NY 13088

RE: Former Coyne Textile, Syracuse, NY
NYSDEC site# C734144
Remedial Design Work Plan

Dear Mr. Peios:

Thank you for providing the above referenced Remedial Design Work Plan (RDWP) dated July 2020 for the Former Coyne Textile site in Syracuse, New York.

The NYSDEC and the NYSDOH have the determined that the RDWP is satisfactory. Please place a copy of the final RDWP (along with the response to comment letter) in the sites document repository.

Please notify the Department before any field work begins to allow Department personnel the opportunity to be present during the activities outlined.

Should you have any questions please contact me at (315) 426-7446 and thanks again for your efforts in continuing to move this project forward.

Sincerely,



Michael Belveg
Assistant Engineer (Environmental), Division of Environmental Remediation

Ec: Harry Warner, NYSDEC
Scarlett McLaughlin, NYSDOH
Angela Martin, NYSDOH
Samantha Miller, CHA Consulting, Inc.
James Trasher, CHA Consulting, Inc.

NEW YORK STATE DEPARTMENT OF ENVIRONMENTAL CONSERVATION

Division of Environmental Remediation, Region 7
615 Erie Boulevard West, Syracuse, NY 13204-2400
P: (315) 426-7519, (315) 426-7551 | F: (315) 426-2653
www.dec.ny.gov

November 12, 2020

Dino Peios
JMA Tech Properties, LLC
PO Box 678
Liverpool, NY 13088

RE: Former Coyne Textile, Syracuse, NY
NYSDEC Site# C734144
Sub-Slab Depressurization System Remedial Design Work Plan

Dear Mr. Peios:

Thank you for providing the above referenced Remedial Design Work Plan (RDWP) dated November 2020 for the Former Coyne Textile site in Syracuse, New York.

The NYSDEC and the NYSDOH have the determined that the RDWP is satisfactory. Please place a copy of the final RDWP (along with the response to comment letter) in the sites document repository.

Please notify the Department before any field work begins to allow Department personnel the opportunity to be present during the activities outlined.

Should you have any questions please contact me at (315) 426-7446 and thanks again for your efforts in continuing to move this project forward.

Sincerely,



Michael Belveg
Assistant Engineer (Environmental), Division of Environmental Remediation

Ec: Harry Warner, NYSDEC
Scarlett McLaughlin, NYSDOH
Angela Martin, NYSDOH
Samantha Miller, CHA Consulting, Inc.
James Trasher, CHA Consulting, Inc.

APPENDIX H

Daily Construction Observation Reports

CONSTRUCTION OBSERVATION REPORT

REPORT NO.	001
PAGE NO.	1 OF
DATE:	8.3.20

PROJECT Former Coyne Textile Facility

CHA Personnel On-Site Kevyn Ehmann

WEATHER	TEMPERATURE
overcast, humid	HIGH 84 °F
	LOW 70 °F

PPE Levels Utilized Today:
☐ Level B ☐ Level C ☐ Modified D ☒ Level D

PROJECT #	059294.001

Site Control Issues Observed:
(Provide details in observations section)

☒ None	☐ Site Housekeeping	☐ Decontamination Operations	☐ Odor Controls
☐ Erosion & Sediment Controls	☐ Site Security	☐ Work Zones	☐ Dust Controls
☐ Tracking off-site	☐ Groundwater Management	☐ Community Air Monitoring	☐ Stockpiles Covered

Sampling & Testing:

Sample ID	Sample Type	Analyses	Sample Location Description	Collected By
	Soil	Waste Characterization (TZ-1)	unknown	P. Paragon
	Soil/Solid	Flowable Fill - tank interior contents	waste char.	P. Paragon

*Additional samples listed in the report summary on subsequent pages.

CAMP Location:

Station ID	Location Description	Start Time	End Time	Drawing Depiction of Location
				None

Workers: *(Number, type, etc.)*
Dan
Mark
Rick
Randy
Peter

Equipment Used Today: *(Number, type, etc.)*
Excavator
Skidster
Excavator w/ jackhammer attachment

THE ABOVE DESCRIBED WORK WAS INCORPORATED INTO THE PROJECT & WAS OBSERVED BY:

OBSERVER's SIGNATURE

TIME CHARGED TO PROJECT: 8

FORM #1

CHA

CONSTRUCTION OBSERVATION REPORT

REPORT NO.	001
PAGE NO.	OF
DATE:	8.3.2020

Summarize all observations, progress made for each operation, key conversations and decisions made, quantities measured, design changes, testing or sampling performed, issues, delays, etc.:

0650 - CHA on site, Covid check in
Spoke with Mike Clancy → foreman for ERSI is Hank

0710 - Dan Warner (PEC) on site

0800 - Dan in the excavator removing concrete to uncover the tank

0815 - PEC crew on site
Mark - Superintendent
Rick
Randy

0825 - SUN Environmental on site to meet with ERSI

0840 - Safety orientation

1100 - PEC truck with stone for the stockpiling pad arrives
2nd truck comes around 1200pm
Two loads of stone to create containment pad with berm. Pay not placed today due to high winds forecast overnight.

1300 - Peter Paragon on site → pushed crew to continue digging. Uncovered the tank manway and found it to be closed in place with flowable fill. Appears to be positioned in a ~~the~~ section between the former WWTP room and the former boiler room.

1430 - CHA offsite to pick up CAMP air monitoring stations and set them up for tomorrow.

CONSTRUCTION OBSERVATION REPORT

REPORT NO.	002
PAGE NO.	1 OF 4
DATE:	8-4-2020

PROJECT Former Coyne Textile Facility

CHA Personnel On-Site Karyn Ehrmann

WEATHER	TEMPERATURE
Rain	HIGH 77
	LOW 62

PPE Levels Utilized Today:
☐ Level B ☐ Level C ☐ Modified D ☒ Level D

PROJECT # 059294.001

Site Control Issues Observed:
(Provide details in observations section)

☒ None	☐ Site Housekeeping	☐ Decontamination Operations	☐ Odor Controls
☐ Erosion & Sediment Controls	☐ Site Security	☐ Work Zones	☐ Dust Controls
☐ Tracking off-site	☐ Groundwater Management	☐ Community Air Monitoring	☐ Stockpiles Covered

Sampling & Testing:

Sample ID	Sample Type	Analyses	Sample Location Description	Collected By

*Additional samples listed in the report summary on subsequent pages.

CAMP Location:

Station ID	Location Description	Start Time	End Time
CHA1	upwind	0638, stopped & restarted ~0700	error w/ PID
CHA2	near TZ2	~0658	~1515
CHA3	NE corner of BLP	~0650	error w/ PID & Dustrak

Drawing Depiction of Location

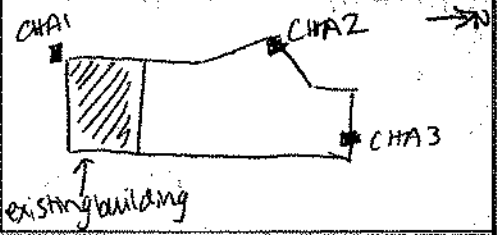

Workers: *(Number, type, etc.)*
Mark
Rick
Randy
Peter Paragon
Chris Sanson
Sean

Equipment Used Today: *(Number, type, etc.)*
Excavator
Front Loader

THE ABOVE DESCRIBED WORK WAS INCORPORATED INTO THE PROJECT & WAS OBSERVED BY:

OBSERVER's SIGNATURE

TIME CHARGED TO PROJECT: 10

FORM #1

CHA

CONSTRUCTION OBSERVATION REPORT

REPORT NO. 062
PAGE NO. 2 OF 4
DATE: 8-4-20

Summarize all observations, progress made for each operation, key conversations and decisions made, quantities measured, design changes, testing or sampling performed, issues, delays, etc.:

0640 CHA and PEC on site
waiting for Covid check-in

0630-0700 setting up CAMP stations

by 0730 - PEC uncovered tank
1 small tank (~500-750 gallons)
1 large tank (10,000 gallons)

10,000 gallon tank -
Some oil leaking through hole in side of tank
Sheen on water/soil
mild petroleum odor
holes visible
manway filled with flowable fill
double wall steel tank
Only ~1/2 full of flowable fill near other end of tank (not by manway)

multiple truckloads of stone delivered for a ramp/staging area

Pike/PEC - PEC requested ERSI clean slab in location of wells outside the building; discussion w/ Pike, PEC agreed to use brush attachment to clean slab on 8/5

0842 backup alarm not working on the excavator - Mike (Pike) stopped work on the tank removal

Chris Sanson, Sean (PEC) on site

Fixed backup alarm on excavator and continued work

Chris, Sean, and I laid out well locations within the building based on offsets from exterior walls.

1100 Checked Environet CHA # 3 not reporting (PID & Dustrak)
CHA # 1 not reporting (PID)

CHA

FIELD OBSERVATION REPORT

REPORT NO.	002
PAGE NO.	3 OF 4
DATE:	8-4-20

WEATHER	TEMPERATURE
	HIGH
	LOW

PROJECT Former Coyne Textile Facility

LOCATION 140 Cortland Ave Syracuse, NY

PROJECT #	059294.001

SPECIFY: LOCATION, NATURE OF WORK BY CONTRACTOR & SUB-CONTRACTOR FOR EACH OPERATION.

DESCRIPTION OF WORK PERFORMED AND OBSERVED:

before 1100 - tank had been removed

worked on fixing CAMP stations, but unsuccessful.

1140 - Peter and I discussed location of the tank extending into TZ-2A will chase contaminated soil to the south and east, but not north. TBD regarding extent of ZVI/soil mixing in the location of excavation.
Must make JPS aware of new location of structural fill vs ZVI/ cement mixing.

1245 - Sam Miller (CHA) on site to discuss location of tank within limits of TZ-2A.

1330 - Sam offsite
call w/ Scott Smith (CHA) to discuss progress and schedule
decide Anthony & Scott will be on-site at 0730 on 8/5/20 for safety orientation.

~1400 - Heard a loud bang from the site. I was in the trailer still. Mike and I went to investigate - a PEC excavator had hit a utility pole which caused a distribution line to snap and fall to the ground. Multiple breakers also blew.

THE ABOVE DESCRIBED WORK WAS INCORPORATED INTO THE PROJECT & WAS OBSERVED BY: _____
OBSERVER's SIGNATURE

TIME CHARGED TO PROJECT: _____

MILEAGE CHARGED TO PROJECT: _____

☐ ADDITIONAL SHEETS USED CHECK INITIALS _____

FORM #1

CHA

FIELD OBSERVATION REPORT

REPORT NO. 002
PAGE NO. 4 OF 4
DATE: 8.4.20

National Grid and safety teams for PEC and Pike were contacted. Peter Paragon and Tim (PEC safety officer) returned to the site. National Grid on site by 1430 to assess and complete the repairs.

1500-1600 Pike and PEC to discuss corrective actions and incident reporting.

CHA working on getting CAMP stations functional again. Call to EcoRentals to walk through troubleshooting. Seem to be working.

~1630 PEC offsite
1700 CHA off site.

CONSTRUCTION OBSERVATION REPORT

REPORT NO.	003
PAGE NO.	1 OF 2
DATE:	8-5-2020

PROJECT Former Coyne Textile Facility

CHA Personnel On-Site Karyn Ehmann

WEATHER	TEMPERATURE
Sunny	HIGH 78
	LOW 68

PPE Levels Utilized Today:
☐ Level B ☐ Level C ☐ Modified D ☒ Level D

PROJECT # 059294.001

Site Control Issues Observed:
(Provide details in observations section)

☒ None	☐ Site Housekeeping	☐ Decontamination Operations	☐ Odor Controls
☐ Erosion & Sediment Controls	☐ Site Security	☐ Work Zones	☐ Dust Controls
☐ Tracking off-site	☐ Groundwater Management	☐ Community Air Monitoring	☐ Stockpiles Covered

Sampling & Testing:

Sample ID	Sample Type	Analyses	Sample Location Description	Collected By

*Additional samples listed in the report summary on subsequent pages.

CAMP Location:

Station ID	Location Description	Start Time	End Time
CHA 1	upwind SW corner of building	~0650	1601
CHA 2	near TZ-2A	~0700	1604
CHA 3	NE corner of BCP limits	~0700	1610

Drawing Depiction of Location



Workers: *(Number, type, etc.)*
Mark
Peter Paragon
Randy
Rick

Equipment Used Today: *(Number, type, etc.)*
Excavator (2)
Front loader

THE ABOVE DESCRIBED WORK WAS INCORPORATED INTO THE PROJECT & WAS OBSERVED BY:

OBSERVER's SIGNATURE

TIME CHARGED TO PROJECT: 10

CHA

CONSTRUCTION OBSERVATION REPORT

REPORT NO.	003
PAGE NO.	2 OF 2
DATE:	8.5.2020

Summarize all observations, progress made for each operation, key conversations and decisions made, quantities measured, design changes, testing or sampling performed, issues, delays, etc.:

0640 CHA on site, PEC already on site
COVID check-in

0650-0710 Set up CAMP stations

Chat with Peter Paragon - plan for today is foundation removal / concrete excavation.

0720 Scott Smith, Sam Miller and Anthony Russo (all CHA) on site for safety orientation and site walk.

~0815 Sam offsite

0925 Scott & Anthony offsite

trailer code and WiFi password from Pike provided to CHA

Multiple trucks delivered stone to the site.

Steel hauled offsite for recycling

Some concrete hauled offsite for recycling.

→ weight tickets to be provided for both.

Concrete / Foundation removal mostly in TZ-2.

PEC offsite at 1600

CHA offsite at 1630.

CONSTRUCTION OBSERVATION REPORT

REPORT NO.	004
PAGE NO.	1 OF 2
DATE:	8·6·2020

PROJECT Former Coyne Textile Facility

CHA Personnel On-Site Anthony Russo

WEATHER	TEMPERATURE
Sunny	HIGH 79
	LOW 70

PPE Levels Utilized Today:
☐ Level B ☐ Level C ☐ Modified D ☒ Level D

PROJECT # 059294.001

Site Control Issues Observed:
(Provide details in observations section)

☒ None	☐ Site Housekeeping	☐ Decontamination Operations	☐ Odor Controls
☐ Erosion & Sediment Controls	☐ Site Security	☐ Work Zones	☐ Dust Controls
☐ Tracking off-site	☐ Groundwater Management	☐ Community Air Monitoring	☐ Stockpiles Covered

Sampling & Testing:

Sample ID	Sample Type	Analyses	Sample Location Description	Collected By

*Additional samples listed in the report summary on subsequent pages.

CAMP Location:

Station ID	Location Description	Start Time	End Time	Drawing Depiction of Location
CHA 1	Up wind SW Corner of bldg	~0655	1557	
CHA 2	near TZ-2A	~0710	1559	
CHA 3	NE corner of BCP limits	~0720	1607	

Workers: *(Number, type, etc.)*
Mark
Randy
Rick

Equipment Used Today: *(Number, type, etc.)*
Excavator (2)
front loader
Jackhammer

THE ABOVE DESCRIBED WORK WAS INCORPORATED INTO THE PROJECT & WAS OBSERVED BY: LO

OBSERVER's SIGNATURE

TIME CHARGED TO PROJECT:

FORM #1

CHA

CONSTRUCTION OBSERVATION REPORT

REPORT NO.	004
PAGE NO.	2 OF 2
DATE:	8.6.2020

Summarize all observations, progress made for each operation, key conversations and decisions made, quantities measured, design changes, testing or sampling performed, issues, delays, etc.:

0645 CHA / PEC onsite
Covid check-in

0655-0720 Set up CAMP stations

0745 Street cleaning on S Clinton St & Cortland Ave

0750 Reset CHA3 because data not being received

0800 Spoke with Mark to confirm that plan for today is to remove foundation/concrete excavation

1245 Delivery of PVC & associated materials for groundwater wells

1455 Jackhammering of TZ-2 area occuring

PEC offsite @ 1600

CHA offsite @ 1630

CHA

CONSTRUCTION OBSERVATION REPORT

REPORT NO.	005
PAGE NO.	1 OF
DATE:	8-7-2020

PROJECT Former Coyne Textile Facility

CHA Personnel On-Site Karyn Ehrmann

WEATHER	TEMPERATURE
Overcast	HIGH 78
	LOW 64

PPE Levels Utilized Today:
☐ Level B ☐ Level C ☐ Modified D ☒ Level D

PROJECT # 059294.001

Site Control Issues Observed:
(Provide details in observations section)

☒ None	☐ Site Housekeeping	☐ Decontamination Operations	☐ Odor Controls
☐ Erosion & Sediment Controls	☐ Site Security	☐ Work Zones	☐ Dust Controls
☐ Tracking off-site	☐ Groundwater Management	☐ Community Air Monitoring	☐ Stockpiles Covered

Sampling & Testing:

Sample ID	Sample Type	Analyses	Sample Location Description	Collected By
		None		

*Additional samples listed in the report summary on subsequent pages.

CAMP Location:

Station ID	Location Description	Start Time	End Time
CHA 1	upwind SW corner of building	0710	~ 1445
CHA 2	near TZ-2C	0701	~ 1440
CHA 3	NE corner of	0650	~ 1435

Drawing Depiction of Location



Workers: *(Number, type, etc.)*

Mark
Randy
Rick

Afternoon
Peter Paragon
Don Warner
Sean

Equipment Used Today: *(Number, type, etc.)*

Excavator (2)
Front Loader w/ brush attachment
2 drill rigs delivered (Geoprobe and a larger rig)

THE ABOVE DESCRIBED WORK WAS INCORPORATED INTO THE PROJECT & WAS OBSERVED BY:

OBSERVER's SIGNATURE

TIME CHARGED TO PROJECT: 9

FORM #1

CHA

CONSTRUCTION OBSERVATION REPORT

REPORT NO. 005
PAGE NO. 2 OF
DATE: 9·7·2020

Summarize all observations, progress made for each operation, key conversations and decisions made, quantities measured, design changes, testing or sampling performed, issues, delays, etc.:

0630 CHA & PEC onsite

0650-0710 set up CAMP Stations

no wind, but wind is generally ~~N~~ SW → NE in this area.

0820 Checked CHA #3 because environet indicated a flow block error. Dustrak appears to be working fine. Reset it anyway.

0830 → Checked CHA #3 again, same issue
Several trucks of concrete hauled offsite for recycling.

1110 Discussion with Mark regarding concrete vaults and concrete debris found as deep as 12 ft below grade in the location of TZ-2C.
Deep vault and other large concrete pieces removed.
Concrete stained and smells of solvent; set aside for disposal (ideally at Seneca Meadows)

1130 ~~Reste~~ Reset entire CAMP Station CHA #3; appears to have fixed the problem.

1145 P. Paragon on site, Sean delivers Geoprobe

1200 Spraying concrete slab w/ water and using brush attachment to clean the surface
Second office trailer for Pike delivered.

1300 Dan Warner and Sam Miller on site to discuss soil mixing and the amount of debris encountered

1330 Second drill rig delivered

1430 PEC ~~complet~~ done for today and offsite

1515 CHA offsite

CONSTRUCTION OBSERVATION REPORT

REPORT NO.	006
PAGE NO.	1 OF 3
DATE:	8.10.2020

PROJECT Former Coyne Textile Facility

CHA Personnel On-Site Anthony Russo

WEATHER	TEMPERATURE
Partly Cloudy	HIGH 90
	LOW 70

PPE Levels Utilized Today:
☐ Level B ☐ Level C ☐ Modified D ☒ Level D

PROJECT # 059294.001

Site Control Issues Observed:
(Provide details in observations section)

☒ None	☐ Site Housekeeping	☐ Decontamination Operations	☐ Odor Controls
☐ Erosion & Sediment Controls	☐ Site Security	☐ Work Zones	☐ Dust Controls
☐ Tracking off-site	☐ Groundwater Management	☐ Community Air Monitoring	☐ Stockpiles Covered

Sampling & Testing:

Sample ID	Sample Type	Analyses	Sample Location Description	Collected By
		None		

*Additional samples listed in the report summary on subsequent pages.

CAMP Location:

Station ID	Location Description	Start Time	End Time
CHA 1	Upwind SW corner of bldg.	709	
CHA 2	near TZ-2C	716	
CHA 3	NE corner of site	728	

Drawing Depiction of Location



Workers: *(Number, type, etc.)*
Mark Morning
Randy Peter Pargon
Rick Chris

Equipment Used Today: *(Number, type, etc.)*
Geoprobe
Jackhammer
Excavator

THE ABOVE DESCRIBED WORK WAS INCORPORATED INTO THE PROJECT & WAS OBSERVED BY:

OBSERVER'S SIGNATURE

TIME CHARGED TO PROJECT: 9

FORM #1

CHA

CONSTRUCTION OBSERVATION REPORT

REPORT NO. 006
PAGE NO. 2 OF 3
DATE: 8.10.2020

Summarize all observations, progress made for each operation, key conversations and decisions made, quantities measured, design changes, testing or sampling performed, issues, delays, etc.:

635 CHA onsite

645 PEC onsite
CHA performs Bump test of PIDs
CHA 1: 98.2
CHA 2: 101.3
CHA 3: 131.1

709 - 728 CAMP stations set up
Spoke with Mark, said plan today was to mark wells and renove soil/concrete from TZ-1
800 no work done on TZ-1
830 spoke w/ Mark and Chris. Mark says they are only digging for concrete in TZ-1. No plan to take out contaminated soils. Chris said they are sorry to be placing wells today.
910 Crushed stone delivered to site multiple trucles/loads expected
1030 CAMP #3 screen says it is not running, but still shows to be connected. Reset run mode to manual.
1145 CAMP # 3 appears to not be in manual mode again. Reset to run mode manual

CHA

FIELD OBSERVATION REPORT

REPORT NO.	006
PAGE NO.	3 OF 3
DATE:	8.10.2020

PROJECT Former Coyne Textile Facility

LOCATION 140 Cortland Ave Syracuse, NY

WEATHER	TEMPERATURE
partly Cloudy	HIGH 90
	LOW 70

PROJECT #	059294.001

SPECIFY: LOCATION, NATURE OF WORK BY CONTRACTOR & SUB-CONTRACTOR FOR EACH OPERATION.

DESCRIPTION OF WORK PERFORMED AND OBSERVED:

1200 Jackhammering of concrete in 92-1 while Geoprobe used to start wells

1400 coring and jackhammering cont'nue

1500 CHA #3 appears to have shut off

1530 DEC offsite

1650 CHA offsite

THE ABOVE DESCRIBED WORK WAS INCORPORATED INTO THE PROJECT & WAS OBSERVED BY:

OBSERVER's SIGNATURE

TIME CHARGED TO PROJECT: 9

MILEAGE CHARGED TO PROJECT: —

☐ ADDITIONAL SHEETS USED CHECK INITIALS _____

FORM #1

CHA

CONSTRUCTION OBSERVATION REPORT

REPORT NO.	007
PAGE NO.	1 OF 2
DATE:	8.11.2020

PROJECT Former Coyne Textile Facility

CHA Personnel On-Site KarynEhmann

WEATHER	TEMPERATURE
sunny hot	HIGH 98
	LOW 78

PPE Levels Utilized Today:
☐ Level B ☐ Level C ☐ Modified D ☒ Level D

PROJECT # 059294.001

Site Control Issues Observed:
(Provide details in observations section)

☐ None	☐ Site Housekeeping	☐ Decontamination Operations	☐ Odor Controls
☐ Erosion & Sediment Controls	☐ Site Security	☐ Work Zones	☒ Dust Controls
☐ Tracking off-site	☐ Groundwater Management	☒ Community Air Monitoring	☐ Stockpiles Covered

Sampling & Testing:

Sample ID	Sample Type	Analyses	Sample Location Description	Collected By
		None		

*Additional samples listed in the report summary on subsequent pages.

CAMP Location:

Station ID	Location Description	Start Time	End Time
CHA #1	upwind	0726	1612
CHA #2	downwind, near TZ-2C	0715	1608
CHA #3	downwind NE corner of site	0706	1605

Drawing Depiction of Location



Workers: *(Number, type, etc.)*

Drillers – Sean, Joel, Mike
Crew (PEC) – Mark, Randy

PM – Chris Sanson
Dan Warner

Equipment Used Today: *(Number, type, etc.)*

Geoprobe (7822DT) skidster
other Drill Rig (MST-1500VD)
Excavator
Front Loader
Excavator w/ jackhammer attachment

THE ABOVE DESCRIBED WORK WAS INCORPORATED INTO THE PROJECT & WAS OBSERVED BY:

OBSERVER's SIGNATURE

TIME CHARGED TO PROJECT: 10

FORM #1

CHA

CONSTRUCTION OBSERVATION REPORT

REPORT NO. 007
PAGE NO. 2 OF 2
DATE: 8·11·20

Summarize all observations, progress made for each operation, key conversations and decisions made, quantities measured, design changes, testing or sampling performed, issues, delays, etc.:

0640 CHA and PEC on site
Covid checkin, grab equipment from the trailer

0700-0725 set up CAMP stations, bump test PIDs, zero-calibrate the Dusttraks.

PEC informs Pike of a break-in over night. Bolt cutters appear to have been used to cut a hole in the fence along S. Clinton St. and to cut the lock on the PEC trailer. Bolt cutters and cut lock found at the trailer. Multiple hand tools, a welder, and a small generator were stolen.
Police on site ~ 0715 to file a report.

0830 Sam Miller on site
0900 Mike Belveg (DEC) onsite for walk through and check on progress.
0916 Dust (particulate matter) exceedance at CHA #2. CHA stopped the excavator breaking up concrete in that area to discuss slowing work, wetting surfaces, and placing piles in another area further from the perimeter.
0924 Exceedance resolved.

PEC ~~sto~~ excavated and stockpiled concrete for disposal.
PEC excavated soil in the location where sheet piles will be placed. backfilled with soil before placing the fence back around the open tank excavation.

Drilling team continued to core drill well locations
Placed 2 wells EW-6, EW-5
Have to offset to the north the wells ~~at~~ EW-5 and west due to obstruction.

Some PEC crew offsite at 1600.
Drill crew offsite at
CHA offsite at 1630

FORM #2

CHA

CONSTRUCTION OBSERVATION REPORT

REPORT NO.	008
PAGE NO.	1 OF
DATE:	8.12.2020

PROJECT Former Coyne Textile Facility

CHA Personnel On-Site Anthony Russo

WEATHER	TEMPERATURE
Sunny	HIGH 84
	LOW 68

PPE Levels Utilized Today:
☐ Level B ☐ Level C ☐ Modified D ☒ Level D

PROJECT # 059294.001

Site Control Issues Observed:
(Provide details in observations section)

☒ None	☐ Site Housekeeping	☐ Decontamination Operations	☐ Odor Controls
☐ Erosion & Sediment Controls	☐ Site Security	☐ Work Zones	☐ Dust Controls
☐ Tracking off-site	☐ Groundwater Management	☐ Community Air Monitoring	☐ Stockpiles Covered

Sampling & Testing:

Sample ID	Sample Type	Analyses	Sample Location Description	Collected By
		None		

*Additional samples listed in the report summary on subsequent pages.

CAMP Location:

Station ID	Location Description	Start Time	End Time
CHA #1	upwind	0710	1654
CHA #2	downwind near TZ-2C	0705	1656
CHA #3	downwind NE corner of site	0700	1700

Drawing Depiction of Location

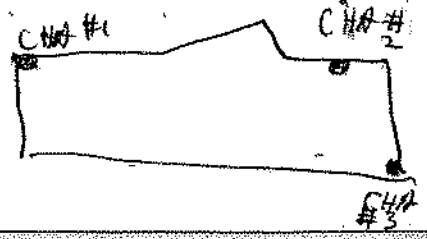

Workers: *(Number, type, etc.)*

Drillers - Sean, Joel, Mike
Crew (PEC) Mark Randy Rick
PM - Chris Samson
Peter Paragon

Equipment Used Today: *(Number, type, etc.)*

Geoprobe (7822DT)
Drill Rig (MST-1500VD)
Excavator w/ sheeting attachment
Fork lift

THE ABOVE DESCRIBED WORK WAS INCORPORATED INTO THE PROJECT & WAS OBSERVED BY:

OBSERVER'S SIGNATURE

TIME CHARGED TO PROJECT: 10

FORM #1

CHA

CONSTRUCTION OBSERVATION REPORT

REPORT NO.	008
PAGE NO.	2 OF 2
DATE:	8.12.2020

Summarize all observations, progress made for each operation, key conversations and decisions made, quantities measured, design changes, testing or sampling performed, issues, delays, etc.:

645 CHA + PEC onsite
CAMP stations set up
CAMP #1 0710
CAMP #2 0705
CAMP #3 0780

715 Spoke w/ Mark and he said they plan on sheeting T2-1 today

Drilling team continued core drilling well locations

set wells -

835 CAMP #1 PID not responding so reset CAMP #1

1030 PEC starts sheeting T2-1

1450 Site supervisor from Pike asked if I/CHA restricted access to PEC. Told him no

1530 PEC Crew done working. Did ~45' of sheeting today

1700 PEL / CHA Offsite

FORM #2

CHA

CONSTRUCTION OBSERVATION REPORT

REPORT NO.	009
PAGE NO.	1 OF 3
DATE:	8·13·20

PROJECT Former Coyne Textile Facility

CHA Personnel On-Site KaymEhrman

WEATHER	TEMPERATURE
hot sunny	HIGH 88 °F
	LOW 68 °F

PPE Levels Utilized Today:
☐ Level B ☐ Level C ☐ Modified D ☒ Level D

PROJECT # 059294.001

Site Control Issues Observed:
(Provide details in observations section)

☐ None	☐ Site Housekeeping	☐ Decontamination Operations	☐ Odor Controls
☐ Erosion & Sediment Controls	☐ Site Security	☐ Work Zones	☐ Dust Controls
☐ Tracking off-site	☐ Groundwater Management	☒ Community Air Monitoring	☐ Stockpiles Covered

Sampling & Testing:

Sample ID	Sample Type	Analyses	Sample Location Description	Collected By
		None		

*Additional samples listed in the report summary on subsequent pages.

CAMP Location:

Station ID	Location Description	Start Time	End Time
CHA #1	upwind	0646	1620
CHA #2	downwind, by TZ-2C	0652	1614
CHA #3	downwind N perim of site	0658	1610

Drawing Depiction of Location



Workers: *(Number, type, etc.)*

Drillers – Joel, Mike, Sean, Austin, Nick

Site Crew – Mark, Randy, Rick

Management – P. Poragon, Chris Sanson

Equipment Used Today: *(Number, type, etc.)*

2 excavators
Core drill
Skidster
Geoprobe (7822DT)
MST-1500VD
vibration attachment for sheet pile driving

THE ABOVE DESCRIBED WORK WAS INCORPORATED INTO THE PROJECT & WAS OBSERVED BY:

OBSERVER's SIGNATURE

TIME CHARGED TO PROJECT: 10.5

FORM #1

CHA

CONSTRUCTION OBSERVATION REPORT

REPORT NO. 009
PAGE NO. 2 OF
DATE: 8.13.2020

Summarize all observations, progress made for each operation, key conversations and decisions made, quantities measured, design changes, testing or sampling performed, issues, delays, etc.:

0630 - CHA onsite, set up CAMP stations
0640 - PEC onsite
0700 Call with Sam to discuss communication issues experienced yesterday (8.12.20)
0715 Peter Paragon onsite

labelled previously placed stickup well risers. Eight (8) wells completed yesterday. Plan to continue core drilling, installing wells, and will mix ~~cement~~ cement to finish already placed wells.

~0830 Chris Sanson on site

Mark and crew will continue driving sheet piles on sidewalk side of TZ-2.
Still waiting on soil profile approval for the trucking and disposal of soil from the site. → likely won't happen until next week.

Edin from JPS onsite to observe drilling and placement of wells.
~1000 discussed soil sample jars collected by JPS and where they might have been placed. Called Gail to see if she placed them somewhere safe (as discussed with here back in April/May when this first came up) but she doesn't recall what happened to them.

CHA walked the building to see if they were stashed somewhere and did not find them. Samples were likely discarded during the demolition.

~1200 PEC unable to drive sheet pile due to obstruction — likely concrete
~1250 Exploration of the obstruction with excavator. Concrete appears to be vertical, ~~with the~~ and in line with the building foundation (approx 2ft ~~in~~ to the east of the building foundation). Slightly angled the sheet pile to avoid the concrete.

PEC was able to drive sheet piles to protect the sidewalk from activities within TZ-2

CHA

FIELD OBSERVATION REPORT

REPORT NO. 009
PAGE NO. 3 OF 3
DATE: 8.13.2020

PROJECT Former Coyne Textile Facility

LOCATION 140 Cortland Ave Syracuse, NY

WEATHER	TEMPERATURE
hot sunny	HIGH 88
	LOW 68

Project Number: 059294.001

SPECIFY: LOCATION, NATURE OF WORK BY CONTRACTOR & SUB-CONTRACTOR FOR EACH OPERATION.

DESCRIPTION OF WORK PERFORMED AND OBSERVED:

1300 Soils with a heavy sheen and odor identified ~ 10-14ft bgs during the exploration for concrete at the sheet pile perimeter. Very strong fuel oil odor.

1303 Dust exceedance at CHA #1 (upwind) Exceedance is from the demolition crew loading piles of waste (trash) into roll offs for disposal. Excavator with clamp attachment picking up and moving debris created excess dust. CHA moved CHA #1 further south (within perimeter of work) to avoid disturbance from building demolition activities.

1320 Last sheet pile placed.

1530 Mark, Randy, Rick offsite for the day ; drillers still working

1530 Check in with drillers, labelled well risers
Conversation with Ed (JPS) regarding soil samples ; asked me to call Jay (JPS)

1545 Called Jay (JPS) and explained the soil sample situation. He seemed appeased. Will plan to come to the site on Monday to observe drilling.

~1600 tear down CAMP Stations – drillers just grouting wells and cleaning up

1700 NYEG (Drill crew) and CHA offsite

THE ABOVE DESCRIBED WORK WAS INCORPORATED INTO THE PROJECT & WAS OBSERVED BY:

OBSERVER's SIGNATURE

TIME CHARGED TO PROJECT: 10.5

MILEAGE CHARGED TO PROJECT: 0

☒ ADDITIONAL SHEETS USED CHECK INITIALS _____

FORM #1

CONSTRUCTION OBSERVATION REPORT

REPORT NO.	010
PAGE NO.	1 OF
DATE:	8-14-20

PROJECT Former Coyne Textile Facility

CHA Personnel On-Site Karyn Ehmann, Sam Miller

WEATHER	TEMPERATURE
	HIGH
	LOW

PPE Levels Utilized Today:
☐ Level B ☐ Level C ☐ Modified D ☐ Level D

PROJECT # 059294.001

Site Control Issues Observed:
(Provide details in observations section)

☐ None	☐ Site Housekeeping	☐ Decontamination Operations	☐ Odor Controls
☐ Erosion & Sediment Controls	☐ Site Security	☐ Work Zones	☐ Dust Controls
☐ Tracking off-site	☐ Groundwater Management	☒ Community Air Monitoring	☐ Stockpiles Covered

Sampling & Testing:

Sample ID	Sample Type	Analyses	Sample Location Description	Collected By
		None		

*Additional samples listed in the report summary on subsequent pages.

CAMP Location:

Station ID	Location Description	Start Time	End Time
CHA #1	upwind SW corner of building	0722	1545
CHA #2	downwind near T2-2C	0715 ~~0722~~	1550
CHA #3	downwind NE corner offsite	0743	1555

Drawing Depiction of Location



Workers: *(Number, type, etc.)*

Drillers - Joel, Mike, Sean, Austin
Crew - Mark, Rick
Management - Peter, Dan, Chris

Equipment Used Today: *(Number, type, etc.)*

Excavator
Skidster
Geoprobe
MST - 1500VD

THE ABOVE DESCRIBED WORK WAS INCORPORATED INTO THE PROJECT & WAS OBSERVED BY:

OBSERVER's SIGNATURE

TIME CHARGED TO PROJECT: 9

FORM #1

CHA

CONSTRUCTION OBSERVATION REPORT

REPORT NO. 010
PAGE NO. 2 OF
DATE: 8-14-20

Summarize all observations, progress made for each operation, key conversations and decisions made, quantities measured, design changes, testing or sampling performed, issues, delays, etc.:

0630 CHA on site

0640 - 0725 Set up CAMP stations - problem getting CHA #3 Dusttrak system functioning; doesn't appear to be pumping only air. ~0743 CHA #3 appears to be functioning.

Drillers intend to continue setting wells all day.

Crew intends to do equipment maintenance and explore area where concrete was found on 8.13

0750
~~0830~~ Sam Miller on site

0800 Weekly meeting - Jeremy, Mike (Pike)
Dan, Peter (PEC)
Karyn, Sam (CHA)
Tim (ERSI)

~0830 delivery of ZVI, second delivery at ~0930

2 process tanks delivered.

~0945 Smooth drum roller delivered

1145 Karyn offsite; Sam to remain on site

1458 Dust exceedance at CHA #1
ERSI using excavator to place demolishion debris in a dumpster.
Exceedance is not related to the remedial work.
Alarm cleared at 1509.

CHA offsite at 1545.

FORM #2

CONSTRUCTION OBSERVATION REPORT

REPORT NO.	011
PAGE NO.	1 OF 2
DATE:	8·17·20

PROJECT Former Coyne Textile Facility

CHA Personnel On-Site Karyn Ehrmann

WEATHER	TEMPERATURE
hot, humid rain ~1230	HIGH 80
	LOW 64

PPE Levels Utilized Today:
☐ Level B ☐ Level C ☐ Modified D ☒ Level D

PROJECT # 059294.001

Site Control Issues Observed:
(Provide details in observations section)

☒ None	☐ Site Housekeeping	☐ Decontamination Operations	☐ Odor Controls
☐ Erosion & Sediment Controls	☐ Site Security	☐ Work Zones	☐ Dust Controls
☐ Tracking off-site	☐ Groundwater Management	☐ Community Air Monitoring	☐ Stockpiles Covered

Sampling & Testing:

Sample ID	Sample Type	Analyses	Sample Location Description	Collected By
		None		

*Additional samples listed in the report summary on subsequent pages.

CAMP Location:

Station ID	Location Description	Start Time	End Time
CHA#1	upwind SW corner of building	~0705	~1615
CHA#2	downwind of TZ-2C	~0655	~1610
CHA#3	downwind N. perim. of site	~0645	~1605

Drawing Depiction of Location



Workers: *(Number, type, etc.)*

Drillers - Shawn, Joel, Mike, Martez
Crew - Mark, Rick, Randy
PM - Dan

Equipment Used Today: *(Number, type, etc.)*

Geoprobe 7822DT
MST - 1500VD
Excavator (2)
Skidster
front loader

THE ABOVE DESCRIBED WORK WAS INCORPORATED INTO THE PROJECT & WAS OBSERVED BY:

OBSERVER's SIGNATURE

TIME CHARGED TO PROJECT: 10

FORM #1

CHA

CONSTRUCTION OBSERVATION REPORT

REPORT NO.	011
PAGE NO.	2 OF 2
DATE:	8·17·20

Summarize all observations, progress made for each operation, key conversations and decisions made, quantities measured, design changes, testing or sampling performed, issues, delays, etc.:

0630 CHA onsite, PEC already on site

0640 - 0705 Set up CAMP Stations
Crew Checkin

mixer head attachment for soil mixing arrived on Friday; technician from Alpine to be onsite today for setup / installation / testing.

~1000 Dave, of Pioneer, on site to check in with Mike

Multiple deliveries today including:
- GAC vessels
- last tank (4900 gallon)
- slurry plant
- Cement silo

Crew set up secondary containment and began placing the treatment train equipment in the containment area.

Completed all but one well (EW-1) inside the building. Drill rig at EW-1 hit refusal at ~5 ft bgs. Geoprobe needed on another site, so it was demobilized and will be brought back to complete EW-1 when available. offset location ~2 ft and will need to be core drilled prior to drilling.

Tore down CAMP Stations ~1600-1615.

CHA and PEC offsite at 1630

FORM #2

CONSTRUCTION OBSERVATION REPORT

REPORT NO.	012
PAGE NO.	1 OF 3
DATE:	8.18.20

PROJECT Former Coyne Textile Facility

CHA Personnel On-Site Kaya Ehrmann

WEATHER	TEMPERATURE
Sunny	HIGH 77
Cooler	LOW 64

PPE Levels Utilized Today:
☐ Level B ☐ Level C ☐ Modified D ☐ Level D

PROJECT # 059294.001

Site Control Issues Observed:
(Provide details in observations section)

☐ None	☐ Site Housekeeping	☐ Decontamination Operations	☐ Odor Controls
☐ Erosion & Sediment Controls	☐ Site Security	☐ Work Zones	☐ Dust Controls
☐ Tracking off-site	☐ Groundwater Management	☐ Community Air Monitoring	☐ Stockpiles Covered

Sampling & Testing:

Sample ID	Sample Type	Analyses	Sample Location Description	Collected By

*Additional samples listed in the report summary on subsequent pages.

CAMP Location:

Station ID	Location Description	Start Time	End Time
CHA #1	upwind	~~0648~~ 0725	1635
CHA #2	downwind	0703	1640
CHA #3	downwind	0648	1645

Drawing Depiction of Location



Workers: *(Number, type, etc.)*

Drillers - Shawn, Montez
Crew - Mark, Rick
Other - Dan

Equipment Used Today: *(Number, type, etc.)*

MST - 1500 VD
3 excavators - 2 bucket attachments (switched)
1 crusher attachment
1 hydraulic hammer attachment

Skidster

THE ABOVE DESCRIBED WORK WAS INCORPORATED INTO THE PROJECT & WAS OBSERVED BY:

~~OBSERVER's SIGNATURE~~

TIME CHARGED TO PROJECT: 10

FORM #1

CHA

CONSTRUCTION OBSERVATION REPORT

REPORT NO. 012
PAGE NO. 2 OF 3
DATE: 8.18.20

Summarize all observations, progress made for each operation, key conversations and decisions made, quantities measured, design changes, testing or sampling performed, issues, delays, etc.:

0635 CHA onsite, PEC already onsite

0645 - 0725 Set up CAMP Stations - waited to set CHA #1 until I spoke to Mike regarding the perimeter fence being moved over night.

Vandalism - people moved the gate to enter on the SW corner of the building. Broke the metal door off of the control panel for the slurry mixing equipment. Several things appeared altered but not significantly damaged.

PEC requesting Pike to move forward on full time overnight security. Mike (Pike) also set up a meeting with the police department to discuss these issues.

Mike commented that the Catholic Charities Men's Shelter may not be relocated until next fall (Fall 2021).

Jay, from Slurry Engineering, on site at ~0650.
Cement silo not in the best shape, so Jay to work on fixing it all day today.

Air Compressor delivered.

Trucks of clean concrete removed from site for recycling.

Marked out location of IW-8 for the drillers.

~1245 discussed building facade removal with Dan and Mike.
ERSI to begin facade removal by the end of this week. Will forego doing the first floor until the security issue is figured out. Will put holes in the wall on NE corner of remaining building

CHA

FIELD OBSERVATION REPORT

REPORT NO.	012
PAGE NO.	3 OF 3
DATE:	8-18-20

PROJECT Former Coyne Textile Facility

LOCATION 140 Cortland Ave Syracuse, NY

WEATHER	TEMPERATURE
	HIGH
	LOW

PROJECT #	059294.001

SPECIFY: LOCATION, NATURE OF WORK BY CONTRACTOR & SUB-CONTRACTOR FOR EACH OPERATION.

DESCRIPTION OF WORK PERFORMED AND OBSERVED:

1323 - Call from Mark asking me to check something on site. Area directly NE of previous tank excavation (GPS pin available) appears to be a concrete vault. Explored with excavator. Found a vertical steel pipe ~4ft long, but no tank found. Soil and gw heavily stained, sheen, and smells like fuel oil. Excavated deeper in attempt to find tank - nothing found. Excavation filled back in for safety. Will remove contaminated soils once approved & by Landfill.

1415 - Mark moved south and used hydraulic hammer to break up concrete. Fill port beneath the slab surface found. Placed a pole down the fill port. Tank appears to be mostly empty with ~8 inches of water mixed with fuel oil. Crew removed soil and concrete around tank. PID reading inside fill port = 96.7ppm. 2 copper lines extending E/W from tank PID readings ≈ 215ppm. Mark called P. Paragon to have crew set up for tank cleaning and removal tomorrow. Danger tape placed around the excavation.

1630 Take down CAMP Stations, PEC offsite

1645 CHA offsite

THE ABOVE DESCRIBED WORK WAS INCORPORATED INTO THE PROJECT & WAS OBSERVED BY:

OBSERVER's SIGNATURE

TIME CHARGED TO PROJECT: _____

MILEAGE CHARGED TO PROJECT: _____

☐ **ADDITIONAL SHEETS USED** **CHECK INITIALS** _____

FORM #1

CONSTRUCTION OBSERVATION REPORT

REPORT NO.	013
PAGE NO.	1 OF 4
DATE:	8-19-20

PROJECT Former Coyne Textile Facility

CHA Personnel On-Site Karyn Ehrman, Sam Miller

WEATHER	TEMPERATURE
Clear Sunny	HIGH 74
	LOW 60

PPE Levels Utilized Today:
☐ Level B ☐ Level C ☐ Modified D ☒ Level D

PROJECT # 059294.001

Site Control Issues Observed:
(Provide details in observations section)

☐ None	☐ Site Housekeeping	☐ Decontamination Operations	☐ Odor Controls
☐ Erosion & Sediment Controls	☐ Site Security	☐ Work Zones	☐ Dust Controls
☐ Tracking off-site	☐ Groundwater Management	☐ Community Air Monitoring	☐ Stockpiles Covered

Sampling & Testing:

Sample ID	Sample Type	Analyses	Sample Location Description	Collected By
SOIL-SW-300	Soil	VOCs / SVOCs	S. Excavation sidewall	KE

*Additional samples listed in the report summary on subsequent pages.

CAMP Location:

Station ID	Location Description	Start Time	End Time
CHA #1	upwind, west side of building	0615	1530
CHA #2	downwind by TZ-2C	0608	1525
CHA #3	downwind NE corner of site	0602	1520

Drawing Depiction of Location



Workers: *(Number, type, etc.)*

Crew - Mark, Rick, Montez, Eddie, Izick, Sharon

Mgmt - Peter, Chris, Dan

Equipment Used Today: *(Number, type, etc.)*

Pumps/hoses
Excavator
Excavator w/ ho-ram attachment
5 dump trucks on rotation
frac tank

THE ABOVE DESCRIBED WORK WAS INCORPORATED INTO THE PROJECT & WAS OBSERVED BY:

OBSERVER's SIGNATURE

TIME CHARGED TO PROJECT: 10

FORM #1

CHA

CONSTRUCTION OBSERVATION REPORT

REPORT NO.	013
PAGE NO.	2 OF 4
DATE:	8·19·20

Summarize all observations, progress made for each operation, key conversations and decisions made, quantities measured, design changes, testing or sampling performed, issues, delays, etc.:

0545 CHA and PEL onsite
0600 - 0615 Set up camp stations
covid-19 checkin
0625 dump trucks begin to arrive - 5 on rotation today
0630 Mike (Pike) signing Bills of Lading for soil disposal.
2 additional PEL crew members onsite to clean out small (~500 gallon) tank found on 8.18.20 and assist with well development.
0700 - 0900 CHA offsite for dentist appointment

Delivery of Sodium Permanganate - 24 totes

Began excavating contaminated soil from UST excavation. Northern sidewall appears moderately clean. PID readings ~1.2 ppm.
Soil sidewall sample collected at 10:05 SOIL-SW-300 to be analyzed for VOCs and SVOCs by Alpha Analytical.
~1000 Sam Miller onsite
1015 Small tank out of the ground. Appears to be corroded and have multiple holes in the bottom.
1018 Crane arrived for setting the slurry plant silo.
1110 Sam Miller offsite
1110 test pit to the south of current excavation limits, contaminated soil identified ~ 9ft bgs, PID = 2245 ppm
1115 test pit ~~near~~ ~~test~~ approximately 20 ft N of southern perimeter of TZ-1 and near the western building limits. Found a tank. Excavated to the east of the tank. Contamination found ~11ft bgs. PID = 392.1 ppm. Smells of solvent rather than petroleum.
Tank found to be empty. Removed cautiously and set aside to be cut open to make sure it is clean.

CHA

FIELD OBSERVATION REPORT

REPORT NO. 013
PAGE NO. 3 OF 4
DATE: 8-19-20

WEATHER	TEMPERATURE
	HIGH
	LOW

PROJECT Former Coyne Textile Facility

LOCATION 140 Cortland Ave Syracuse, NY

PROJECT #	059294.001

SPECIFY: LOCATION, NATURE OF WORK BY CONTRACTOR & SUB-CONTRACTOR FOR EACH OPERATION.

DESCRIPTION OF WORK PERFORMED AND OBSERVED:

Small tank excavation filled back in for safety.

~1130 Test pit on southeastern limit of TZ-1. Stained soils and PID = ~500ppm. Strong odor

Copper piping identified 8-18-20 explored. Did not find end of piping yet. Test pit in that same location. Clays 7-10 ft bgs. Dark clays but no odor and very low PID readings (< 1.0 ppm)
∴ moderately uncontaminated soils to the east of TZ-1.

Crew using ho-ram jackhammer attachment to break up concrete to the southern limits of TZ-1 identified a circular covering and shallow water. To be investigated.

Continue excavating in the hole from the 10,000 gallon tank. Hit concrete ~ 8.5 ft below the surface. Use ho-ram and excavator to remove the concrete. Concrete appears to have been for the base of the tank, not along the sides.
Beneath the concrete was stone that is saturated with black, viscous, sticky fuel oil. PID readings 77–158 ppm recorded.
Bottom of concrete is ~12 ft bgs.

THE ABOVE DESCRIBED WORK WAS INCORPORATED INTO THE PROJECT & WAS OBSERVED BY: _____
OBSERVER's SIGNATURE

TIME CHARGED TO PROJECT: _____

MILEAGE CHARGED TO PROJECT: _____

☐ ADDITIONAL SHEETS USED CHECK INITIALS _____

FORM #1

CHA

FIELD OBSERVATION REPORT

REPORT NO. ~~014~~ 013
PAGE NO. 4 OF 4
DATE: 8·19·20

1430 Slurry plant put together by crane. Completed ~1430. Checked in with Jay regarding how the plant operations are coming along.

~1430 - 1530 The 5 dump trucks were pre-loaded with soil for offsite disposal tomorrow in order to maximize the number of loads.

1530 CHA takes down CAMP Stations.

1615 CHA and PEC offsite

FORM #2

CONSTRUCTION OBSERVATION REPORT

REPORT NO.	014
PAGE NO.	1 OF 3
DATE:	8.20.20

PROJECT Former Coyne Textile Facility

CHA Personnel On-Site Karyn Ehmann, Sam Miller

WEATHER	TEMPERATURE
hot	HIGH 88
sunny	LOW 64

PPE Levels Utilized Today:
☐ Level B ☐ Level C ☐ Modified D ☒ Level D

PROJECT # 059294.001

Site Control Issues Observed:
(Provide details in observations section)

☐ None	☐ Site Housekeeping	☐ Decontamination Operations	☐ Odor Controls
☐ Erosion & Sediment Controls	☐ Site Security	☐ Work Zones	☐ Dust Controls
☐ Tracking off-site	☐ Groundwater Management	☒ Community Air Monitoring	☐ Stockpiles Covered

Sampling & Testing:

Sample ID	Sample Type	Analyses	Sample Location Description	Collected By
SOIL-B-300	Soil	VOCs / SVOCs	NW corner 13' bgs	KE
SOIL-B-301	Soil	VOCs / SVOCs (see notes)	NE corner 13' bgs	KE
SOIL-SW-301	Soil	VOCs / SVOCs	NE sidewall 11' bgs	KE

*Additional samples listed in the report summary on subsequent pages.

CAMP Location:

Station ID	Location Description	Start Time	End Time
CHA#1	upwind	0655	1610
CHA#2	downwind, by TZ-2C	0648	1605
CHA#3	downwind, NE corner of site	0640	1600

Drawing Depiction of Location



Workers: *(Number, type, etc.)*

Drillers - Joel, Mike, Shawn
Crew - Mark, Rick, Montez, Eddie, Izick, Nick
Mgmt - Chris, Dan, Peter
Other - Jay (Slurry Engineering)

Equipment Used Today: *(Number, type, etc.)*

Excavators (3)
MST-1500 VD
5 dump trucks on rotation
front loader
Vac Truck

THE ABOVE DESCRIBED WORK WAS INCORPORATED INTO THE PROJECT & WAS OBSERVED BY:

OBSERVER's SIGNATURE

TIME CHARGED TO PROJECT: 10.5

FORM #1

CHA

CONSTRUCTION OBSERVATION REPORT

REPORT NO. 014
PAGE NO. 2 OF 3
DATE: 8.20.20

Summarize all observations, progress made for each operation, key conversations and decisions made, quantities measured, design changes, testing or sampling performed, issues, delays, etc.:

0630 CHA and PEC onsite
0640 - 0700 Set up CAMP Stations
Card checkin
0644 - CHA #3 dust exceedence from vehicular traffic on site.
Not related to remedial work
exceedance resolved at 06:45.

0925 - Vacuum Truck has removed one load (~1,800 gal) of water and product from the excavation and is headed to Covanta in Oriskany, NY for disposal.
Excavation is still full of freeproduct.

5 trucks on rotation to Seneca Meadows today

0930 - Rick is working on breaking up the concrete with the crusher attachment in between trucks.
Removing/hauling soil from the stockpile.
Slurry plant being worked on/cleaned to be prepared for mixing.

~1040 Jay from JPS on site to check out the excavation.
Walk through with Jay.

1300 weekly meeting Pike/PEC/CHA/ERSI/Pioneer

Samples for end-point sampling collected. See attached plan for locations.
SOIL-B-300 @ 14:30, 13' bgs
SOIL-B-301 @ 14:50, 13' bgs
SOIL-SW-301 @ 15:00, 11' bgs

1600 Take down CAMP Stations
1630 CHA offsite to take samples to courier center for 24hr TAT analysis on VOCs and SVOCs

FORM #2

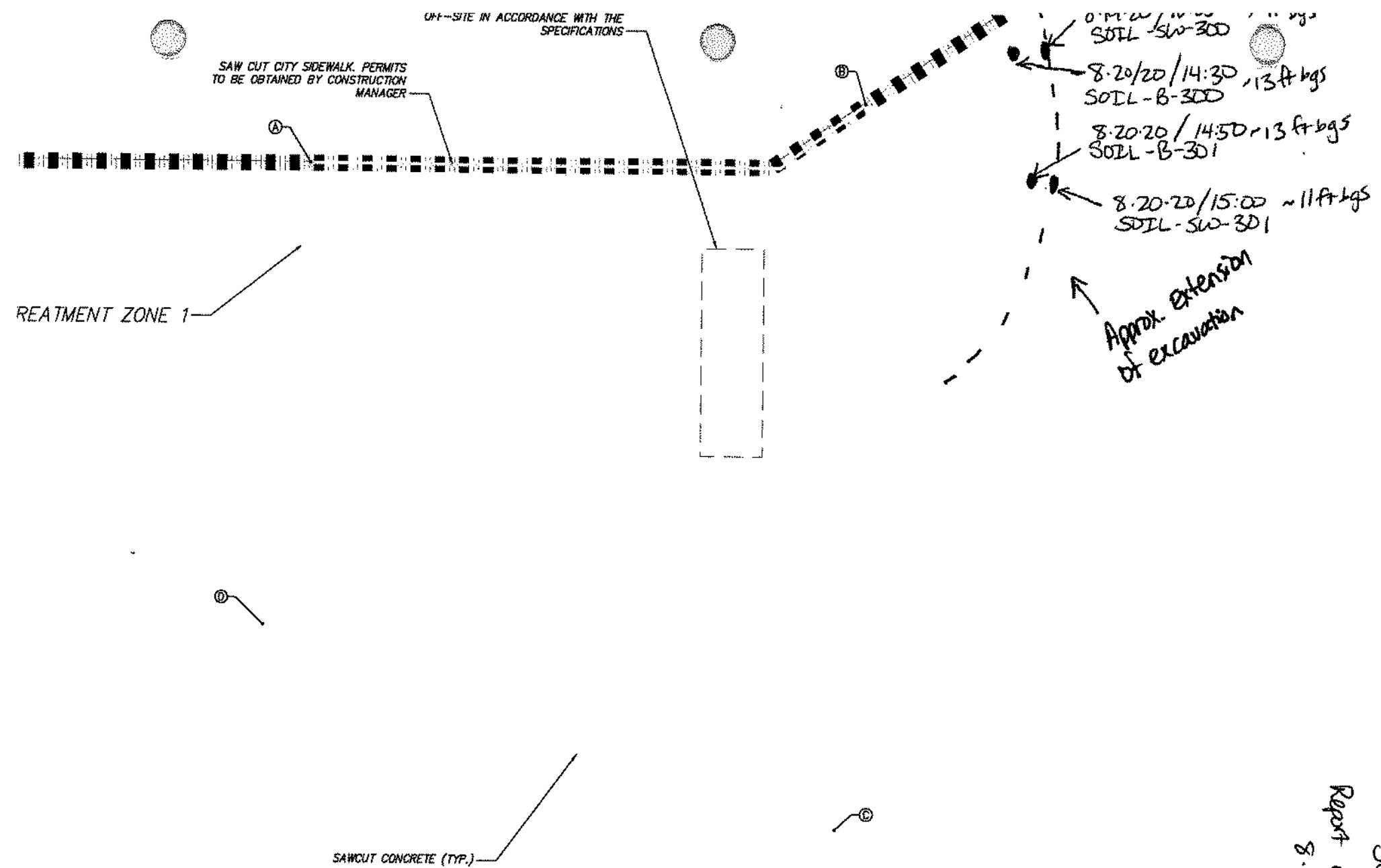

3 of 3
Report 014
8.20.20

5. IF A SHEEN IS OBSERVED ON THE GROUNDWATER, ABSORBENT PADS SHOULD BE PLACED ON THE SURFACE, AND REMOVED PRIOR TO BACKFILLING.

6. ENGINEER WILL FIELD SCREEN SOILS FOR EVIDENCE OF

BOTTOM AND AVOID DISTURBANCE TO SOILS TO REMAIN IN PLACE. BACKFILLING ACTIVITIES SHALL NOT COMMENCE UNTIL CONFIRMATION/ DOCUMENTATION SOILS RESULTS HAVE BEEN REVIEWED BY THE ENGINEER AND THE SUBGRADE HAS BEEN REVIEWED/INSPECTED BY THE CONSTRUCTION MANAGER.

N

CHA

CONSTRUCTION OBSERVATION REPORT

REPORT NO.	015
PAGE NO.	1 OF
DATE:	8-21-20

PROJECT Former Coyne Textile Facility

CHA Personnel On-Site Kayn Ehmann

WEATHER	TEMPERATURE
hot	HIGH 90
	LOW 68

PPE Levels Utilized Today:
☐ Level B ☐ Level C ☐ Modified D ☒ Level D

PROJECT # 059294.001

Site Control Issues Observed:
(Provide details in observations section)

☒ None	☐ Site Housekeeping	☐ Decontamination Operations	☐ Odor Controls
☐ Erosion & Sediment Controls	☐ Site Security	☐ Work Zones	☐ Dust Controls
☐ Tracking off-site	☐ Groundwater Management	☐ Community Air Monitoring	☐ Stockpiles Covered

Sampling & Testing:

Sample ID	Sample Type	Analyses	Sample Location Description	Collected By
		None		

*Additional samples listed in the report summary on subsequent pages.

CAMP Location:

Station ID	Location Description	Start Time	End Time	Drawing Depiction of Location
CHA#1	upwind	0730	1550	
CHA#2	downwind near TZL	0725	1545	
CHA#3	downwind N perim. of site	0720	1540	

Workers: *(Number, type, etc.)*

Drillers - ~~Scott~~ Shawn, Joel, Mike
Crew - Mark, Randy, Rick, Eddie, Kyle, Matt, Martez,
PM - Chris, Peter, Dan
Other - Jay

Equipment Used Today: *(Number, type, etc.)*

excavators (3)
front loader
10 dump trucks (5 PEC, 5 contract)
MST-1500 drill rig
Skidster

THE ABOVE DESCRIBED WORK WAS INCORPORATED INTO THE PROJECT & WAS OBSERVED BY:

OBSERVER's SIGNATURE

TIME CHARGED TO PROJECT: 10

FORM #1

CHA

CONSTRUCTION OBSERVATION REPORT

REPORT NO. 015
PAGE NO. 1 OF 3
DATE: 8.21.20

Summarize all observations, progress made for each operation, key conversations and decisions made, quantities measured, design changes, testing or sampling performed, issues, delays, etc.:

0630 CHA onsite, unable to get gate open with access code.

0702 Mike got the mandoor at the fence gate open and manually opened the gate.

Covid check-in

0720 - 0730 Set up CAMP stations.

0810 Shawn hit refusal (again) while drilling for EW-1. CHA looked into feasibility of using GW-100 instead. GW-100 screen is set from 13 - 23 ft bgs. CHA approved using GW-100 as EW-1.

0828 Checked CAMP stations. CHA#3 switched to Survey mode. Switched it back to Manual mode.

Visible dust from truck / equipment traffic. Spoke with Mark regarding dust mitigation. Currently working on running underground water to the slurry plant and will have a hose near the haul routes to spray down the roads soon.

0855 Mike Belveg (DEC) onsite
Walked the site with Mike. Asked about end-point sampling requirements. According to Mike, we should look at the Protection of GW SCO and if the detections exceed that standard and TOGS 1.1.1 GW standard (from RI sampling), then the "source" has not fully been removed... Checking with Sam because I was under the impression we are using the Commercial SCO as guidance for where to end the excavation.

10 trucks on rotation today

CHA

FIELD OBSERVATION REPORT

REPORT NO.	015
PAGE NO.	3 OF 3
DATE:	8-21-20

PROJECT Former Coyne Textile Facility

LOCATION 140 Cortland Ave Syracuse, NY

WEATHER	TEMPERATURE
	HIGH
	LOW

PROJECT #	059294.001

SPECIFY: LOCATION, NATURE OF WORK BY CONTRACTOR & SUB-CONTRACTOR FOR EACH OPERATION.

DESCRIPTION OF WORK PERFORMED AND OBSERVED:

Continued drilling wells, developing wells, and grouting the wells to the surface.

~1530 last truck loaded for the day

1545 take down CAMP Stations

1550 John Favreau (CHA) on site to check on progress.

1630 CHA offsite/PEC offsite

THE ABOVE DESCRIBED WORK WAS INCORPORATED INTO THE PROJECT & WAS OBSERVED BY:

OBSERVER'S SIGNATURE

TIME CHARGED TO PROJECT: _____

MILEAGE CHARGED TO PROJECT: _____

☐ ADDITIONAL SHEETS USED CHECK INITIALS _____

FORM #1

CONSTRUCTION OBSERVATION REPORT

REPORT NO.	016
PAGE NO.	1 OF
DATE:	8.24.20

PROJECT Former Coyne Textile Facility

CHA Personnel On-Site KarynEhrmann

WEATHER	TEMPERATURE
hot	HIGH 95
	LOW 70

PPE Levels Utilized Today:
☐ Level B ☐ Level C ☐ Modified D ☒ Level D

PROJECT # 059294.001

Site Control Issues Observed:
(Provide details in observations section)

☐ None	☐ Site Housekeeping	☐ Decontamination Operations	☐ Odor Controls
☐ Erosion & Sediment Controls	☐ Site Security	☐ Work Zones	☐ Dust Controls
☐ Tracking off-site	☐ Groundwater Management	☐ Community Air Monitoring	☐ Stockpiles Covered

Sampling & Testing:

Sample ID	Sample Type	Analyses	Sample Location Description	Collected By
		None		

*Additional samples listed in the report summary on subsequent pages.

CAMP Location:

Station ID	Location Description	Start Time	End Time
CHA #1	upwind	0710	~ 1545
CHA #2	downwind near TZ-2C	0658	~ 1540
CHA #3	downwind N. perimeter	0648	~ 1535

Drawing Depiction of Location



Workers: *(Number, type, etc.)*
Crew - Mark, Rick, Randy, Nick, Montez, Eddie, Izick
PM - Peter, Dan

Equipment Used Today: *(Number, type, etc.)*
excavators (2)
front loader
skidster

THE ABOVE DESCRIBED WORK WAS INCORPORATED INTO THE PROJECT & WAS OBSERVED BY:

OBSERVER's SIGNATURE

TIME CHARGED TO PROJECT: 10

FORM #1

CHA

CONSTRUCTION OBSERVATION REPORT

REPORT NO.	16
PAGE NO.	2 OF 2
DATE:	8.25.20

Summarize all observations, progress made for each operation, key conversations and decisions made, quantities measured, design changes, testing or sampling performed, issues, delays, etc.:

0630 CHA and PEC on site
3 dump trucks waiting to be loaded.
6 trucks on rotation today.

Set up CAMP Stations

0830 Check on soil removal - PID reading of stockpile max at 213.2ppm.

Hauling off petroleum and chlorinated contaminated soils.

0900 Checked in with Jay, Slurry Engineering, regarding ~~soil~~/slurry.
On track to have slurry plant up and running today.

Crew grouting the wells and replacing stick-up risers on the wells.

~1430 Checked on CAMP stations and CHA #1 & CHA #2 have turned off. Added the internal batteries to get through the rest of the day.

1530 Dan on site. Provided CHA with soil mixing plan. discussed cell progression.

1530 take down CAMP Stations

1615 CHA offsite.

FORM #2

CONSTRUCTION OBSERVATION REPORT

REPORT NO.	017
PAGE NO.	1 OF 3
DATE:	8-25-20

PROJECT Former Coyne Textile Facility

CHA Personnel On-Site KarynEhmann

WEATHER	TEMPERATURE	
hot	HIGH	90
	LOW	72

PPE Levels Utilized Today:
☐ Level B ☐ Level C ☐ Modified D ☒ Level D

PROJECT # 059294.001

Site Control Issues Observed:
(Provide details in observations section)

☐ None	☐ Site Housekeeping	☐ Decontamination Operations	☐ Odor Controls
☐ Erosion & Sediment Controls	☐ Site Security	☐ Work Zones	☐ Dust Controls
☐ Tracking off-site	☐ Groundwater Management	☐ Community Air Monitoring	☐ Stockpiles Covered

Sampling & Testing:

Sample ID	Sample Type	Analyses	Sample Location Description	Collected By
SOIL-SW-302	Soil	SVOCs, VOCs, Total Solids	see attached map	K Ehmann
SOIL-SW-303				
SOIL-SW-304				
SOIL-B-302				
SOIL-B-303				
SOIL-B-304				

*Additional samples listed in the report summary on subsequent pages.

CAMP Location:

Station ID	Location Description	Start Time	End Time	Drawing Depiction of Location
CHA#1	upwind	0705	1655	
CHA#2	downwind NW TZ-2C	0658	1650	
CHA#3	downwind NE corner	0648	1645	



Workers: *(Number, type, etc.)*

Mark, Rick, Randy, Montez

Dan, Peter, Chris

Jay (Slurry Engineers)
Pat (Matrix)

Equipment Used Today: *(Number, type, etc.)*

THE ABOVE DESCRIBED WORK WAS INCORPORATED INTO THE PROJECT & WAS OBSERVED BY:

OBSERVER's SIGNATURE

TIME CHARGED TO PROJECT: 11

FORM #1

CHA

CONSTRUCTION OBSERVATION REPORT

REPORT NO. 017
PAGE NO. 2 OF 3
DATE: 8-25-20

Summarize all observations, progress made for each operation, key conversations and decisions made, quantities measured, design changes, testing or sampling performed, issues, delays, etc.:

0640 CHA on site
PEC already on-site and pumping out the excavation, placing water into the fractank.

0650 - 0710 set up CAMP stations
Dan and Montez laying out grids for the soil mixing cells.

0730 - Cement delivery - placed directly into the silo

trucks hauling soil off for disposal.

0806 crew moved sump out to dig the sump area deeper

trucks lined with poly sheeting to handle more saturated material.

0830 Edin (JPS) on site. Phone call with Jim to describe the excavation
Jim called Peter → Jim concerned about backfilling the excavation with the soft clays and in the water table.
PEC to do best at dewatering and smoothing the bottom for JPS approval.

Jim Stewart scheduled a full meeting for 2:30 this afternoon.

1130 excavating 2-9 ft bgs from cell 7 in ~~8~~ TZ-2C

1150 setting up mixer head controls (GPS)

1220 - 1300 rain delay

1300 - 1400 setting up to start mixing operations

1406 First attempt - hose for the ZVI mixture is plugged up. Caused leak at hose connection. Hose appers to be filled with dry slurry when not properly cleaned after previous use.
Delay while crew cleaned injection line.

CHA

FIELD OBSERVATION REPORT

REPORT NO.	017
PAGE NO.	2 OF 3
DATE:	8-25-20

PROJECT	Former Coyne Textile Facility
LOCATION	140 Cortland Ave Syracuse, NY

WEATHER	TEMPERATURE
	HIGH
	LOW

PROJECT #	059294.001

SPECIFY: LOCATION, NATURE OF WORK BY CONTRACTOR & SUB-CONTRACTOR FOR EACH OPERATION.

DESCRIPTION OF WORK PERFORMED AND OBSERVED:

1600 - Cell 7 mixing complete to 23' bgs. Will continue to mix tomorrow

1430 - meeting w/ Sam, Mike (Pike), Gail, Dave, Peter, Dan, and Jim Stewart.
discussed how to backfill TZ-1

1640 - take down CAMP stations

1715 CHA and PEC offsite

THE ABOVE DESCRIBED WORK WAS INCORPORATED INTO THE PROJECT & WAS OBSERVED BY:

OBSERVER's SIGNATURE

TIME CHARGED TO PROJECT: 11

MILEAGE CHARGED TO PROJECT:

☐ ADDITIONAL SHEETS USED CHECK INITIALS _____

FORM #1

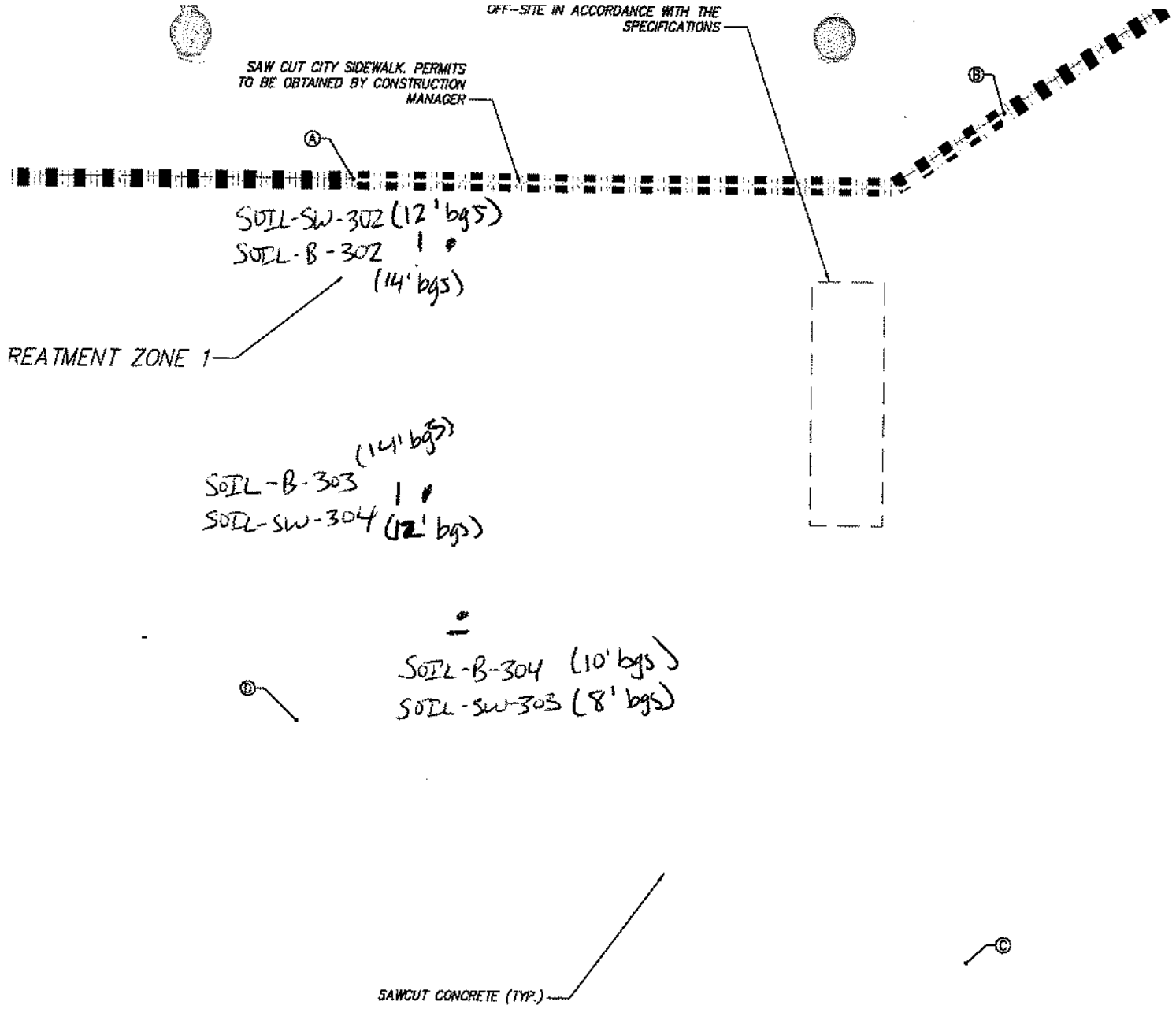

Sampling Approx locations

8-25-20

5. IF A SHEEN IS OBSERVED ON THE GROUNDWATER, ABSORBENT PADS SHOULD BE PLACED ON THE SURFACE, AND REMOVED PRIOR TO BACKFILLING.

6. ENGINEER WILL FIELD SCREEN SOILS FOR EVIDENCE OF

BOTTOM AND AVOID DISTURBANCE TO SOILS TO REMAIN IN PLACE. BACKFILLING ACTIVITIES SHALL NOT COMMENCE UNTIL CONFIRMATION/ DOCUMENTATION SOILS RESULTS HAVE BEEN REVIEWED BY THE ENGINEER AND THE SUBGRADE HAS BEEN REVIEWED/INSPECTED BY THE CONSTRUCTION MANAGER.

CONSTRUCTION OBSERVATION REPORT

REPORT NO. 018
PAGE NO. 1 OF 2
DATE: 8-26-20

PROJECT Former Coyne Textile Facility

CHA Personnel On-Site Karyn Ehmann

WEATHER	TEMPERATURE
cooler, partly cloudy	HIGH 72
	LOW 58

PPE Levels Utilized Today:
☐ Level B ☐ Level C ☐ Modified D ☒ Level D

PROJECT # 059294.001

Site Control Issues Observed:
(Provide details in observations section)

☐ None	☐ Site Housekeeping	☐ Decontamination Operations	☐ Odor Controls
☐ Erosion & Sediment Controls	☐ Site Security	☐ Work Zones	☐ Dust Controls
☐ Tracking off-site	☐ Groundwater Management	☐ Community Air Monitoring	☐ Stockpiles Covered

Sampling & Testing:

SOIL

Sample ID	Sample Type	Analyses	Sample Location Description	Collected By
SW-305	Soil	VOCs, SVOC, Total Solids	see attached map	Karyn Ehmann
SW-306				
B-305				
B-306				
B-307				
B-308				
B-309				
DUP-001				

*Additional samples listed in the report summary on subsequent pages.

CAMP Location:

Station ID	Location Description	Start Time	End Time
CHA #1	upwind (wind direction changed)	0648	1609
CHA #2	downwind of TZ-1	0655	1610
CHA #3	downwind N. perimeter	0640	1600

Drawing Depiction of Location

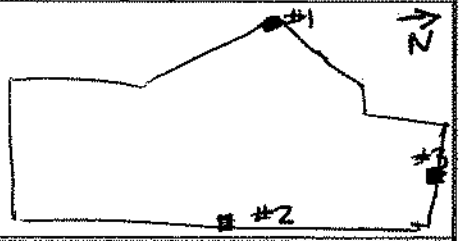

Workers: *(Number, type, etc.)*

Crew - Mark, Rick, Montez, Nick, Matt, Randy, Surveyor, Carl
PM - Peter, Dan, Chris
Other - Jay, Pat

Equipment Used Today: *(Number, type, etc.)*

excavators (3)
vacuum truck
front loader
skidster

THE ABOVE DESCRIBED WORK WAS INCORPORATED INTO THE PROJECT & WAS OBSERVED BY:

OBSERVER's SIGNATURE

TIME CHARGED TO PROJECT: 10

FORM #1

CHA

CONSTRUCTION OBSERVATION REPORT

REPORT NO. 018
PAGE NO. 2 OF 3
DATE: 8·26·20

Summarize all observations, progress made for each operation, key conversations and decisions made, quantities measured, design changes, testing or sampling performed, issues, delays, etc.:

0630 CHA on Site, PEC already loading trucks

0640 - 0700 CHA set up CAMP Stations
on 8.25, winds shifted from SW → NE to nearly W → E.
Prepared CAMP stations for wind shift today due to forecast.

0830 - began Pumping from the excavation

Jim Stewart on Site ~ 11:00
Jim concerned with excavation backfill and the consistency of the slurry in the soil mixing zone.

Collected 10 confirmatory Samples – including duplicate and MS/MSD. See attached plan with sampling locations.

Finished mixing cell 7 with ZVI slurry

1515 - Mark calls CHA to say they found another tank in the adjacent cell within TZ-2C. Tank appears to be ~ 8ft in diameter, filled with grout or sand, and likely contained diesel or other light fuel oil - based on sheen on surrounding soils.

1600 - CHA takes down CAMP stations

16:30 - CHA offsite

FORM #2

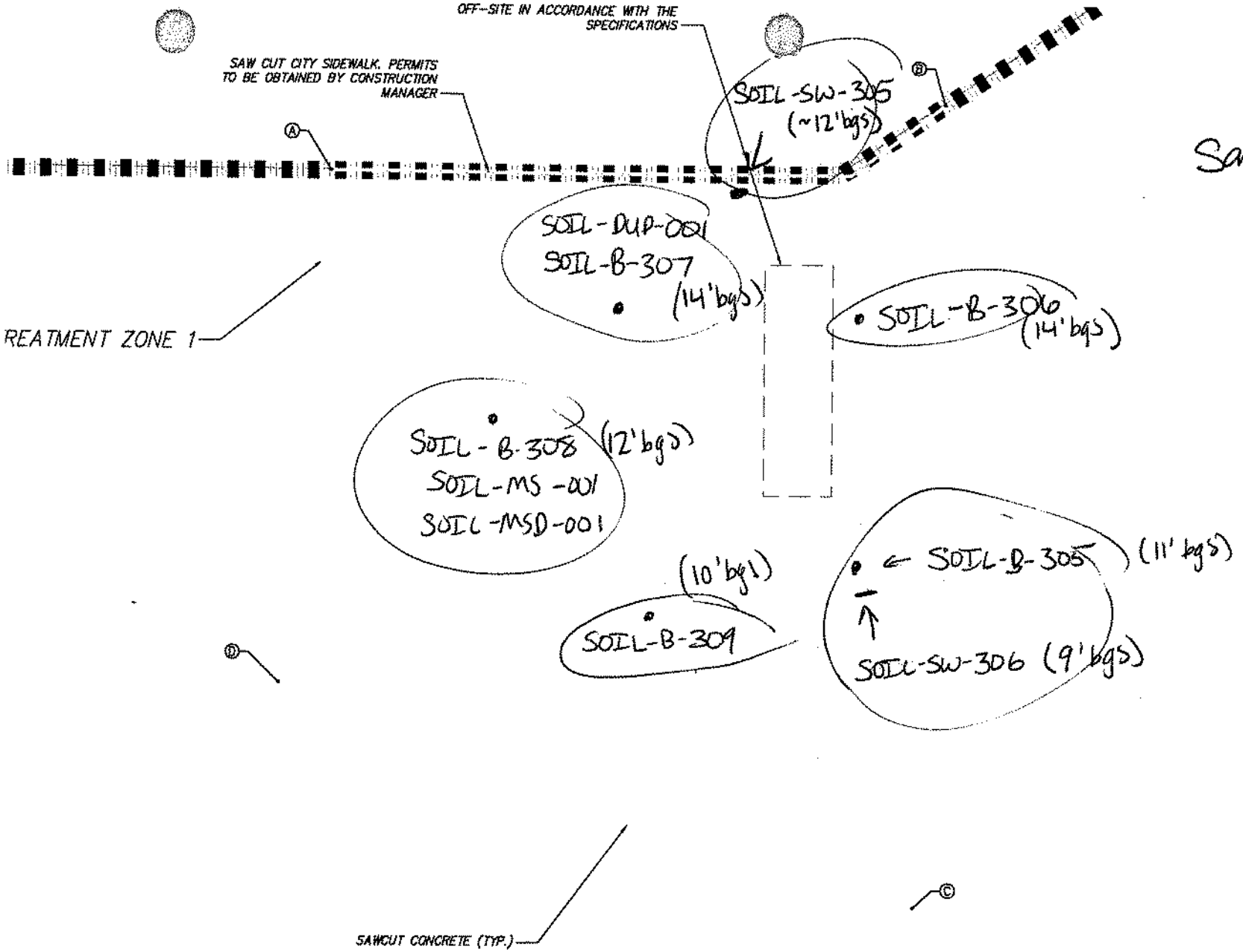

Samples Collected
8.26.2020

3 of 3

5. IF A SHEEN IS OBSERVED ON THE GROUNDWATER, ABSORBENT PADS SHOULD BE PLACED ON THE SURFACE, AND REMOVED PRIOR TO BACKFILLING.

6. ENGINEER WILL FIELD SCREEN SOILS FOR EVIDENCE OF

BOTTOM AND AVOID DISTURBANCE TO SOILS TO REMAIN IN PLACE. BACKFILLING ACTIVITIES SHALL NOT COMMENCE UNTIL CONFIRMATION/ DOCUMENTATION SOILS RESULTS HAVE BEEN REVIEWED BY THE ENGINEER AND THE SUBGRADE HAS BEEN REVIEWED/INSPECTED BY THE CONSTRUCTION MANAGER.

CONSTRUCTION OBSERVATION REPORT

REPORT NO.	019
PAGE NO.	1 OF 2
DATE:	8.27.20

PROJECT Former Coyne Textile Facility

CHA Personnel On-Site Kayn Ehrman, Sam Miller, Scott Smith

WEATHER	TEMPERATURE
intermittent T-storms	HIGH 72
	LOW 60

PPE Levels Utilized Today:
☐ Level B ☐ Level C ☐ Modified D ☒ Level D

PROJECT # 059294.001

Site Control Issues Observed:
(Provide details in observations section)

☒ None	☐ Site Housekeeping	☐ Decontamination Operations	☐ Odor Controls
☐ Erosion & Sediment Controls	☐ Site Security	☐ Work Zones	☐ Dust Controls
☐ Tracking off-site	☐ Groundwater Management	☐ Community Air Monitoring	☐ Stockpiles Covered

Sampling & Testing:

Sample ID	Sample Type	Analyses	Sample Location Description	Collected By
		None		

*Additional samples listed in the report summary on subsequent pages.

CAMP Location:

Station ID	Location Description	Start Time	End Time
CHA #1	upwind	0635	1540
CHA #2	downwind	0645	1545
CHA #3	downwind	0630	1535

Drawing Depiction of Location

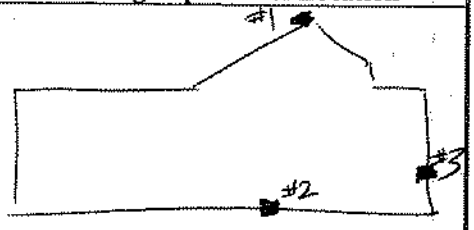

Workers: *(Number, type, etc.)*

Crew - Mark, Rick, Randy, Montez, Nick, ~~Matt~~

PM - Peter, Dan, Chris

other - Jay

Equipment Used Today: *(Number, type, etc.)*

3 excavators
vacuum truck

THE ABOVE DESCRIBED WORK WAS INCORPORATED INTO THE PROJECT & WAS OBSERVED BY:

OBSERVER's SIGNATURE

TIME CHARGED TO PROJECT: 10

FORM #1

CHA

CONSTRUCTION OBSERVATION REPORT

REPORT NO.	019
PAGE NO.	2 OF 2
DATE:	8.27.20

Summarize all observations, progress made for each operation, key conversations and decisions made, quantities measured, design changes, testing or sampling performed, issues, delays, etc.:

0615 CHA on site, PEL onsite at 0625

0630 CHA set up CAMP Stations
Scott Smith & Sam Miller (CHA) arrive

0700 Walked the site with Sam and Scott, discussed what to do with the oil slick and how far to chase contamination from the tank discovered yesterday (8.26).

0830-0930 Massive thunderstorm rolls through. Work stopped.

PEL to temporarily backfill with #3 and #4 stone to shore up the western sidewall of the excavation. Black, oil slick, on top of groundwater still visible but appears lessened than yesterday.

PEL soil mixing in ~~cell~~ southern half of cell 6 because the newly discovered tank was found in the northern half of cell 6.

Issues with slurry hose popping off the mixer head/riser during implementation.

1300 - meeting with Pike, ERSI, Paragon, CHA, Pioneer

no update on increased security at the site.

~~1E~~ to 1410 - walked the site with meeting attendees.

1530 - take down CAMP Stations

1600 - CHA offsite.

FORM #2

CONSTRUCTION OBSERVATION REPORT

REPORT NO. 020
PAGE NO. 1 OF 3
DATE: 8.28.20

PROJECT Former Coyne Textile Facility

CHA Personnel On-Site Karyn Ehman

WEATHER	TEMPERATURE
	HIGH
	LOW

PPE Levels Utilized Today:
☐ Level B ☐ Level C ☐ Modified D ☒ Level D

PROJECT # 059294.001

Site Control Issues Observed:
(Provide details in observations section)

☐ None	☐ Site Housekeeping	☐ Decontamination Operations	☐ Odor Controls
☐ Erosion & Sediment Controls	☐ Site Security	☐ Work Zones	☐ Dust Controls
☐ Tracking off-site	☐ Groundwater Management	☐ Community Air Monitoring	☐ Stockpiles Covered

Sampling & Testing:

Sample ID	Sample Type	Analyses	Sample Location Description	Collected By
SOIL - SW-307	Soil	VOCs, SVOCs, TS	trench to the	K.E.
SOIL - SW-308	↓	↓	south of excavation	
SOIL - B-310	↓	↓		

*Additional samples listed in the report summary on subsequent pages.

CAMP Location:

Station ID	Location Description	Start Time	End Time	Drawing Depiction of Location
CHA #1	upwind	0640	1540	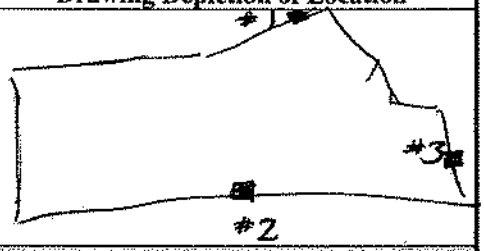
CHA #2	downwind of TZ-1	0650	1535	
CHA #3	downwind N. corner of site	0630	1530	

Workers: *(Number, type, etc.)*
Crew - Mark, Rick, Randy, Matt, Montez

PM - Reker, Dan

Other - Jay

Equipment Used Today: *(Number, type, etc.)*

THE ABOVE DESCRIBED WORK WAS INCORPORATED INTO THE PROJECT & WAS OBSERVED BY:

OBSERVER's SIGNATURE

TIME CHARGED TO PROJECT: 10

FORM #1

CHA

CONSTRUCTION OBSERVATION REPORT

REPORT NO. 020
PAGE NO. 2 OF 3
DATE: 9.28.20

Summarize all observations, progress made for each operation, key conversations and decisions made, quantities measured, design changes, testing or sampling performed, issues, delays, etc.:

0630 PEL and CHA on site

0630 - 0650 CHA set up CAMP stations

0715 PEL using booms attached to string in attempt to push free product towards one corner of the site.

0725 explored the area south of the current excavation limits

uncovered 3 pipes leaking fuel and water

uncovered 2 catchbasins (concrete) filled with black oil stained sediment/debris.

Removed 2 catchbasins and associated piping from W. proj. limit to ~ 60 feet to the E.

Did not go further to remove piping due to interfering with gw treatment wells.

Collected soil samples

SOIL-SW-307	2.5' bgs
SOIL-SW-308	3' bgs
SOIL-B-310	4' bgs

See attached plan for locations.

PEL delivered a trench box

Continued soil mixing in Cell 6, south of the tank that was found within Cell 6.

ERSI took down most of the privacy fence.

1305 - hose broke off the mixing head riser, again.

Dan Warner said they intend to have a pipe extension fabricated to keep the hose attachment out of the slurry.

CHA

FIELD OBSERVATION REPORT

REPORT NO.	020
PAGE NO.	3 OF 3
DATE:	8.28.20

PROJECT Former Coyne Textile Facility

LOCATION 140 Cortland Ave Syracuse, NY

WEATHER	TEMPERATURE
	HIGH
	LOW

PROJECT #	059294.001

SPECIFY: LOCATION, NATURE OF WORK BY CONTRACTOR & SUB-CONTRACTOR FOR EACH OPERATION.

DESCRIPTION OF WORK PERFORMED AND OBSERVED:

trench box placed in the SW corner of excavation to make pumping while backfilling easier next week.

1340 - Began removing the tank in cell 6. (TZ-2C)
Unsuccessful.
tank filled with water from soil mixing effort and became difficult to move. 2 excavators used to attempt removal.
Attempted for ~~4.5~~ 4 hours before ending for the day.

1500 - Stopped working on tank removal. Wrapping up for the day and securing everything for the weekend.

1530 - 1545 CHA take down CAMP STARKS

1545 CHA offsite.

THE ABOVE DESCRIBED WORK WAS INCORPORATED INTO THE PROJECT & WAS OBSERVED BY:

OBSERVER's SIGNATURE

TIME CHARGED TO PROJECT: _____

MILEAGE CHARGED TO PROJECT: _____

☐ ADDITIONAL SHEETS USED CHECK INITIALS _____

FORM #1

CHA

FIELD OBSERVATION REPORT

REPORT NO.	
PAGE NO.	OF
DATE:	

FORM #2

CONSTRUCTION OBSERVATION REPORT

REPORT NO.	021
PAGE NO.	1 OF 2
DATE:	8-31-20

PROJECT Former Coyne Textile Facility

CHA Personnel On-Site Karyn Ehmann

WEATHER	TEMPERATURE
partly cloudy	HIGH 56 ~~76~~
	LOW 56

PPE Levels Utilized Today:
☐ Level B ☐ Level C ☐ Modified D ☒ Level D

PROJECT # 059294.001

Site Control Issues Observed:
(Provide details in observations section)

☒ None	☐ Site Housekeeping	☐ Decontamination Operations	☐ Odor Controls
☐ Erosion & Sediment Controls	☐ Site Security	☐ Work Zones	☐ Dust Controls
☐ Tracking off-site	☐ Groundwater Management	☐ Community Air Monitoring	☐ Stockpiles Covered

Sampling & Testing:

Sample ID	Sample Type	Analyses	Sample Location Description	Collected By
		None		

*Additional samples listed in the report summary on subsequent pages.

CAMP Location:

Station ID	Location Description	Start Time	End Time
CHA #1	upwind of TZ-2	0650	1630
CHA #2	downwind of TZ-1	0655	1635
CHA #3	downwind NE corner of site	0643	1640

Drawing Depiction of Location



Workers: *(Number, type, etc.)*

Crew - Mark, Rick, Randy, Montez, Shawn, Eddie, Izick

PM - Chris, Dan

Other - Allen (Matrix Env.)
Jay (Slurry Eng.)

Equipment Used Today: *(Number, type, etc.)*

3 excavators
MST-1500VD drill rig

THE ABOVE DESCRIBED WORK WAS INCORPORATED INTO THE PROJECT & WAS OBSERVED BY:

OBSERVER's SIGNATURE

TIME CHARGED TO PROJECT: 10

FORM #1

CHA

CONSTRUCTION OBSERVATION REPORT

REPORT NO. 021
PAGE NO. 2 OF 2
DATE: 8-31-20

Summarize all observations, progress made for each operation, key conversations and decisions made, quantities measured, design changes, testing or sampling performed, issues, delays, etc.:

0615 CHA on Site, PEL onsite
0630-0635 Set up CAMP Stations.
Full calibration of all 3 PIDs in CAMP Stations
Covid Check-in.
0655 2 vacuum trucks on rotation to remove water from the frac tanks and dispose of the water/oil off site.
Allan (Matrix Environmental) on site to continue setting up the groundwater treatment system configuration.
0718 One excavator removed from the site

PEL installing attachment to piping for slurry injection on the excavator with the mixer head and riser.

Spoke with Gail Cauley – requested a sample of the wooden block floor at Syracuse Stamp be collected and analyzed. Connected with Sam to discuss specific parameters/test methods and how to sample → she'll get back to me.
PEL installed sheet piles between TZ-1 and TZ-2A.
Shawn and Montez installed IW-4 with drill rig.

Rick fished out 3 large boulders from Cell 6 in TZ-2A. Was able to continue mixing to depth until the slurry plant broke down. Continued mixing Cell 6 and Cell 2.
~1530 working on the slurry plant.
Since the full depth of soil mixing in TZ-2B (Cell 2), CHA allowed slurry to be poured at the top and fully mixed. The soil had already been agitated, so adequate mixing was achieved.
1630 take down CAMP Stations, CHA offsite at 1650.

FORM #2

CONSTRUCTION OBSERVATION REPORT

REPORT NO.	022
PAGE NO.	1 OF 2
DATE:	9-1-20

PROJECT Former Coyne Textile Facility

CHA Personnel On-Site Karyn Ehrmann

WEATHER	TEMPERATURE
overcast	HIGH 78
	LOW 60

PPE Levels Utilized Today:
☐ Level B ☐ Level C ☐ Modified D ☒ Level D

PROJECT # 059294.001

Site Control Issues Observed:
(Provide details in observations section)

☐ None	☐ Site Housekeeping	☐ Decontamination Operations	☐ Odor Controls
☐ Erosion & Sediment Controls	☐ Site Security	☐ Work Zones	☒ Dust Controls
☐ Tracking off-site	☐ Groundwater Management	☒ Community Air Monitoring	☐ Stockpiles Covered

Sampling & Testing:

Sample ID	Sample Type	Analyses	Sample Location Description	Collected By
		None by CHA		
	ZVI cement	Strength - compressive	Cell ~~X~~ 7	Dan Warner
	"	"	Cell 2	Dan Warner

*Additional samples listed in the report summary on subsequent pages.

CAMP Location:

Station ID	Location Description	Start Time	End Time	Drawing Depiction of Location
CHA #1	upwind	0647	1540	
CHA #2	downwind of TZ-1	0655	1545	
CHA #3	downwind, NE corner of site	0642	1550	

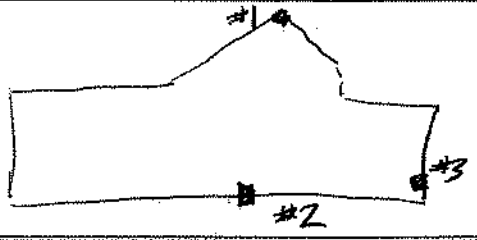

Workers: *(Number, type, etc.)*

Crew - Mark, Rick, Randy, Montez, Izick, Eddie, Shawn

AM - Dan, Chris, Peter

Other - Jay, Allan

Equipment Used Today: *(Number, type, etc.)*

2 excavators
machine w/ auger attachment
frontloader
skidster
MST-VD 1500

THE ABOVE DESCRIBED WORK WAS INCORPORATED INTO THE PROJECT & WAS OBSERVED BY:

OBSERVER's SIGNATURE

TIME CHARGED TO PROJECT: 10

FORM #1

CHA

CONSTRUCTION OBSERVATION REPORT

REPORT NO.	022
PAGE NO.	2 OF 2
DATE:	9.1.20

Summarize all observations, progress made for each operation, key conversations and decisions made, quantities measured, design changes, testing or sampling performed, issues, delays, etc.:

0630 CHA and PEL on site
Set up CAMP stations

PEL installing wells
Allan and two crewmembers working on the treatment train
Jay and crew working on fixing the slurry plant → broke down on 8.31.20

0740 CHA has call w/ Sam and Scott to discuss placing a temp well in sump area while backfilling to be able to continue removing free product.
Decide – be prepared to install 1 larger slot diameter well in the sump area depending on what CHA is seeing for free product remaining (if any).

0852 Called Peter Paragon to tell him the above info.
PEL driving sheet piles in TZ-1

~1100 Slurry plant up and running. Begin mixing the cement slurry in the swell zone (~5ft bgs – 9ft bgs) to stabilize that zone.
Tank in cell 6 not removed yet → PEL said they will get on it after cement mixing.

1200 Safety Lunch provided by Pike
Dust exceedances from delivery and movement of clean stone.
Continued cement/slurry mixing

1500 done w/ cement/slurry mixing for today. Cleaning up for the night.

1530 Dan Warner collecting cement/slurry samples for compression testing.

CHA takes down CAMP Stations

CHA offsite.

FORM #2

CONSTRUCTION OBSERVATION REPORT

REPORT NO.	023
PAGE NO.	1 OF 4
DATE:	9.2.20

PROJECT Former Coyne Textile Facility

CHA Personnel On-Site Karyn Ehmann

WEATHER	TEMPERATURE
humid windy	HIGH 81
	LOW 64

PPE Levels Utilized Today:
☐ Level B ☐ Level C ☐ Modified D ☒ Level D

PROJECT # 059294.001

Site Control Issues Observed:
(Provide details in observations section)

☒ None	☐ Site Housekeeping	☐ Decontamination Operations	☐ Odor Controls
☐ Erosion & Sediment Controls	☐ Site Security	☐ Work Zones	☐ Dust Controls
☐ Tracking off-site	☐ Groundwater Management	☐ Community Air Monitoring	☐ Stockpiles Covered

Sampling & Testing:

Sample ID	Sample Type	Analyses	Sample Location Description	Collected By
		None by CHA		
	Cement/Soil	Strength - compressive	top of cells 1 and 2	Dan Warner

*Additional samples listed in the report summary on subsequent pages.

CAMP Location:

Station ID	Location Description	Start Time	End Time	Drawing Depiction of Location
CHA #1	upwind	0603		* Morning winds starting/shifting often
CHA #2	downwind of TZ-1	0610		
CHA #3	downwind NE corner of site	0555		

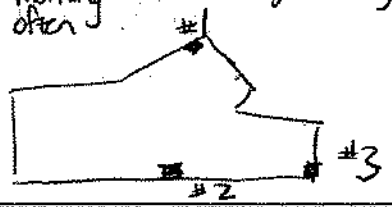

Workers: *(Number, type, etc.)*
Crew - Mark, Rick, Randy, Montez, Dan (slurry helper), Brian (vac truck), Izick
PM - Peter, Dan, Chris
Other - Jay (Slurry Eng)
Allan (Matrix Env)
Joe (CME)

Equipment Used Today: *(Number, type, etc.)*
excavators (3)
front loader
mixer head attachment
vacuum truck.

THE ABOVE DESCRIBED WORK WAS INCORPORATED INTO THE PROJECT & WAS OBSERVED BY:

OBSERVER's SIGNATURE

TIME CHARGED TO PROJECT: 12

FORM #1

CHA

CONSTRUCTION OBSERVATION REPORT

REPORT NO. 023
PAGE NO. 2 OF 4
DATE: 9.2.20

Summarize all observations, progress made for each operation, key conversations and decisions made, quantities measured, design changes, testing or sampling performed, issues, delays, etc.:

0545 CHA and PEC on site
0555 - 0610 set up CAMP Stations

Crew begins pumping water from the excavation. Doesn't appear to have accumulated more free product overnight.

0650 Portland cement delivery to the Slurry plant.

Checked on cement/slurry mixed on 9.1.20 → seems to be stiffening up well.

Continued pumping gw and sheen. Only sheen remaining on the water surface. Free product and black saturated stone removed.

CHA decided not to have a temporary well placed in the sump location due to very little contamination remaining. Sheen only, no free product.

Pumping on the well would remove a significant amount of water and very little contamination.

No petroleum free product appears to be entering the excavation from sidewalls or bottom.

~0800 wind direction changed; swirling winds; unable to move "upwind" CAMP station due to work being conducted by ERSI.

Checked CHA #1 → minor PID readings (<2 ppm)

0800 CME on site - Joe - sent to do safety training

0900 Jim Stewart and Ed (JPS), Dave (Pioneer) onsite to discuss backfilling procedures.

0935 PEC began placing ROC in the SE section of the excavation. ~18" thick for bottom lift. Compacted w/ plate tamper, passed testing.

Multiple dust exceedances at CHA #3 this morning. Dust from haul roads, clean stone stockpiles and debris piles. Requested water truck. Winds intense.

CHA

FIELD OBSERVATION REPORT

REPORT NO. 023
PAGE NO. 3 OF 4
DATE: 9.2.20

PROJECT Former Coyne Textile Facility

LOCATION 140 Cortland Ave Syracuse, NY

WEATHER	TEMPERATURE
	HIGH
	LOW

PROJECT # 059294.001

SPECIFY: LOCATION, NATURE OF WORK BY CONTRACTOR & SUB-CONTRACTOR FOR EACH OPERATION.

DESCRIPTION OF WORK PERFORMED AND OBSERVED:

Rick and slurry crew mixing soil/cement slurry on top of Cells 6 and 2. Mixed ~ 6" into the cement mixture from 9.1.20 to bind the two layers.

Rick began working on a portion of Cell 4 with ZVI mixing. ZVI clogged the slurry plant causing it to shut down.

~1500 decision on secondary containment for individual pumps to be placed around the well-field. CHA allowing individual pumps (not the chemical feed pumps) to be placed outside secondary containment.

PEL continued moving #3 stone around excavation to be able to place ROC on the bottom - upon approval by Jim or Ed (JPS). One small (~15' by 26) area left to place bottom stone at EOD.

PEL creating 'pier' of ROC along sheetpiles placed between TZ-1 and TZ-2A to contain soil mixing operations when sheet piles are removed.

PEL placing ROC up the whole way where wells still need to be installed.

THE ABOVE DESCRIBED WORK WAS INCORPORATED INTO THE PROJECT & WAS OBSERVED BY: _____
OBSERVER's SIGNATURE

TIME CHARGED TO PROJECT: _____

MILEAGE CHARGED TO PROJECT: _____

☐ ADDITIONAL SHEETS USED CHECK INITIALS _____

FORM #1

CHA

FIELD OBSERVATION REPORT

REPORT NO.	023
PAGE NO.	4 OF 4
DATE:	9.2.20

Testing by CME passed for each lift.
Provided Top of Concrete (Top of Slab) elevation as 390 ft AMSL

~~Depths will be~~

1715 PEL decided to stop work rather than continue to finish placing bottom ROL lift.

1720 - 1730 CHA take down CAMP Stations

1745 CHA offsite

FORM #2

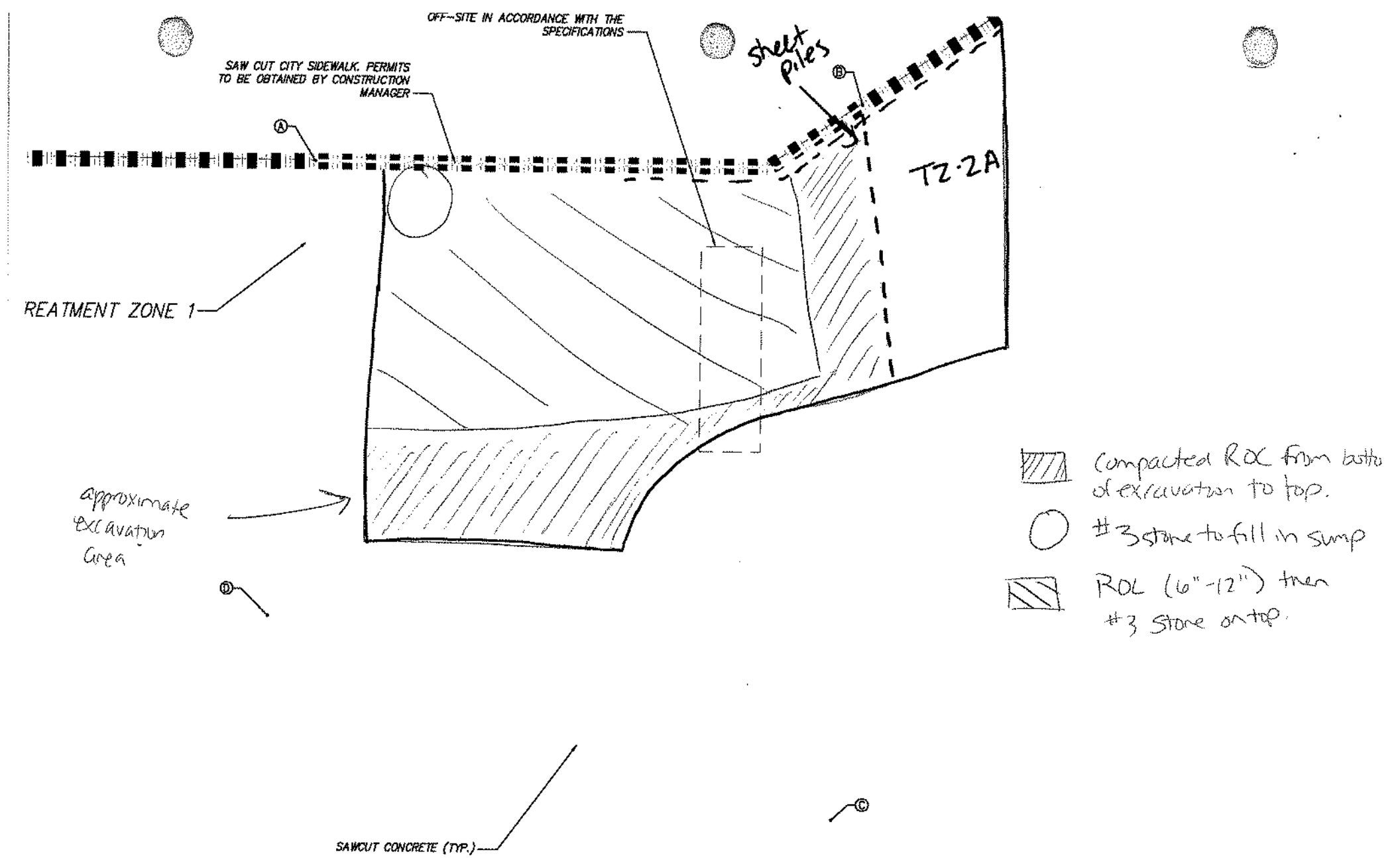

5. IF A SHEEN IS OBSERVED ON THE GROUNDWATER, ABSORBENT PADS SHOULD BE PLACED ON THE SURFACE, AND REMOVED PRIOR TO BACKFILLING.

6. ENGINEER WILL FIELD SCREEN SOILS FOR EVIDENCE OF

BOTTOM AND AVOID DISTURBANCE TO SOILS TO REMAIN IN PLACE. BACKFILLING ACTIVITIES SHALL NOT COMMENCE UNTIL CONFIRMATION/ DOCUMENTATION SOILS RESULTS HAVE BEEN REVIEWED BY THE ENGINEER AND THE SUBGRADE HAS BEEN REVIEWED/INSPECTED BY THE CONSTRUCTION MANAGER.

CONSTRUCTION OBSERVATION REPORT

REPORT NO.	024
PAGE NO.	1 OF 4
DATE:	9.3.2025

PROJECT Former Coyne Textile Facility

CHA Personnel On-Site Karyn Ehmann, Scott Smith, Sam Miller

WEATHER	TEMPERATURE
Sunny	HIGH 80
	LOW 64

PPE Levels Utilized Today:
☐ Level B ☐ Level C ☐ Modified D ☐ Level D

PROJECT # 059294.001

Site Control Issues Observed:
(Provide details in observations section)

☐ None	☐ Site Housekeeping	☐ Decontamination Operations	☐ Odor Controls
☐ Erosion & Sediment Controls	☐ Site Security	☐ Work Zones	☐ Dust Controls
☐ Tracking off-site	☐ Groundwater Management	☐ Community Air Monitoring	☐ Stockpiles Covered

Sampling & Testing:

Sample ID	Sample Type	Analyses	Sample Location Description	Collected By
	Cement/Slurry	Strength - Compressive	Cell 6 / Cell 4	Dan Warner

*Additional samples listed in the report summary on subsequent pages.

CAMP Location:

Station ID	Location Description	Start Time	End Time
CHA #1	upwind	0637	
CHA #2	downwind	0645	
CHA #3	downwind	0630	

Drawing Depiction of Location



Workers: *(Number, type, etc.)*

Crew - Mark, Rick, Montez, Matt, Eddie, Izick, Dan, Randy

Other - Jay, Allan, Joe

PM - Dan, Chris, Peter

Equipment Used Today: *(Number, type, etc.)*

Multiple excavators (3 or 4?)
front loader
plate tamper

THE ABOVE DESCRIBED WORK WAS INCORPORATED INTO THE PROJECT & WAS OBSERVED BY:

OBSERVER's SIGNATURE

TIME CHARGED TO PROJECT: 12 total (Karyn & Scott)

FORM #1

CHA

CONSTRUCTION OBSERVATION REPORT

REPORT NO.	024
PAGE NO.	2 OF 4
DATE:	9.3.20

Summarize all observations, progress made for each operation, key conversations and decisions made, quantities measured, design changes, testing or sampling performed, issues, delays, etc.:

0620 CHA & PEC on site
Setup CAM & Stations, Covid check-in.

PEC pumping water from the west-center of excavation, placed another lift on the N. perimeter of the excavation → awaiting tester.

PEC cleaning out slurry plant, removing water from the top of soil mixing Cell 6 in order to extract the tank carcass still in the ground.

PEC developing the 5 wells installed this week.

0850 Ed (JPS) on site
0855 Tank in Cell 6 (TZ-20) out of the ground
0905 Last section (west-center) of the excavation subgrade approved by JPS
Sump area where water was pumped today was filled with #3 clean stone, then 6"12" of ROC, then #3 stone on top.

~0945 CME (Joe) on site
1015 Ed (JPS) off-site. Good with backfilling plan going forward.

PEC continuing to soil/ZVI mix in Cell 6 beneath where the tank was.

1100 ~9ft bgs PEC placing orange demarcation barrier, backfilling and compacting #2 ROC above demarcation barrier.

1150 Scott (CHA) on site

1245 Karyn (CHA) offsite

Notes on pgs 3 and 4 are from Scott Smith (CHA).

CHA

FIELD OBSERVATION REPORT

REPORT NO.	024
PAGE NO.	3 OF 4
DATE:	9.3.20

PROJECT Former Coyne Textile Facility

LOCATION 140 Cortland Ave Syracuse, NY

WEATHER	TEMPERATURE
	HIGH
	LOW

PROJECT #	059294.001

SPECIFY: LOCATION, NATURE OF WORK BY CONTRACTOR & SUB-CONTRACTOR FOR EACH OPERATION.

DESCRIPTION OF WORK PERFORMED AND OBSERVED:

11:50 AM. Scott Smith (CHA) arrived on-site and completed a COVID-19 questionnaire and a temperature check.

12:00 PM. Met with Karyn Ehmann (CHA) to walk the site to review current activities at the site, review procedures for the shutdown of the CAMP stations and briefly discuss options being considered relative to the remediation and redevelopment of the Syracuse Stamp property. Current major site activities included:

- Treatment Zone 1: Paragon Environmental Construction (PEC) was had completed the placement of the No. 3 & 4 stone in Treatment Zone. In three quadrants of the excavation (all but the southwest quadrant/corner), the No. 3 & 4 washed stone had been covered with an orange non-woven geotextile to serve as a demarcation barrier and placement of run-of-crush imported fill had commenced. Specifically, PEC was placing material into the excavation using a hydraulic excavator and compacting the material with a walk behind plate tamper. CME Associates was on-site to complete in-place density testing. Karyn Ehmann indicated that they had no problems achieving the 95 percent of the maximum dry density for the material.
- Treatment Zone 2: The UST has been removed and PEC has continued with the soil mixing operations.
- Treatment Zone 3: PEC is coordinating the on-going fabrication of plumbing for Treatment Zone 3.

12:45 PM. Karyn Ehmann left the site. Immediately before her departure, she met with Peter Paragon (PEC) to direct them to stop the placement of additional No. 3 & 4 washed stone in the southwest quadrant of Treatment Zone 1. Apparently PEC thought that corner was going to be filled to match existing grades using the No. 3 & 4 stone, but CHA directed them to stop the placement of the wash stone, level it off, place the demarcation barrier on top and backfill the entire footprint of the Treatment Zone 1 excavation with structural fill (e.g. run of crush).

1:00 PM. Scott Smith and Samantha Miller (CHA) attend the on-site progress meeting. Highlights relative to the environmental work included:

- Jim Stewart (Stopen) indicated that he was satisfied with the placement of the filter layer of run of crush stone as well as the No. 3 & 4 stone in Treatment Zone 1. PEC indicated that they plan to complete the backfilling of Treatment Zone 1 by midday tomorrow so that the completion of the Treatment Zone 3 wells can commence Tuesday morning following the Labor Day holiday.
- There is a void space (suspected former locker room) adjacent to Treatment Zone 2 that will not be addressed by the remedial construction. Jim Stewart requested PEC show him this area following the meeting as it will need to be addressed (filled) regardless of whether it part of the remedial contract or not.
- Jim Stewart requested two soil borings immediately following the completion of Treatment Zone 2. Specifically, he requested a 20-foot deep boring in Treatment Zone 1 (exact location to be determined by Stopen after review of the in-place density testing reports) and a 30-foot deep boring in Treatment Zone 2C. Jim requested that PEC collect continuous samples in each boring using a 3-inch standard split-spoon sampler. Stopen will have an inspector on-site to record boring logs and standard penetration blow counts.

- Chris Sanson (PEC) indicated that they should have the installation of the Treatment Zone 3 treatment system complete by Wednesday next week and will be ready to operate the system next Thursday. When Pike inquired as to whether or not they would finish on-time, Chris indicated that he thought that was still possible. He stated that the wells were easy to developed (e.g. the turbidity dropped quickly) and that he is now more confident that they will be able to reinject the treated water. He did state that a couple of the wells were dry, but they could still be used as injection wells.

2:00 PM. Following the progress meeting, PEC had completed the placement of the demarcation barrier across the entire Treatment Zone 1 excavation and had placed the first couple of lifts using an excavator to place the stone and compacting the material with a plate tamper. Now that the first lifts were installed, PEC had constructed a run of crush stone ramp into the excavation and was now using a bulldozer to place additional lifts which were being compacted using a smooth drum vibratory roller. The sheet piles are planned to be extracted tomorrow. In Treatment Zone 2, PEC was working on mixing the top 9 feet in Treatment Zone 2 with soil and cement.

2:30 PM. Scott Smith met with Chris Sanson (PEC) to review the setup of the Treatment Zone 3 treatment system. Chris asked if they could use the flow meters to monitor the batch sizes rather than continuously climbing the non-translucent tank levels. Scott said that we should do some spot checks early on to get a comfort level, but that since the tanks were oversized reducing the potential for overfilling the tanks that this was acceptable. Chris noted that Matrix will be working on connecting the flow meters to an electrical service tomorrow.

2:50 PM (approximately). One of PEC's trucks delivering run of crush material to the site drove very close to the northern CAMP station. In addition to driving on dry, silty soil near the station, the air brakes discharged compressed air while in proximity to the station resulting in a temporary exceedance of the dust action level. CHA warned PEC that this could not continue and the access roads may need wetting if the dust was observed again. However, this was the last round of deliveries for today. Additionally, PEC had started to use a hose to wet the run of crush material being placed in Treatment Zone 1 as the material being imported was dry and they had a couple of failed in-place density tests that required additional working of the material and retesting.

4:00 PM. While walking the site, CHA observed that well EW-29 was not equipped with a gripper plug or taped to seal the well. CHA will request to cap this well tomorrow morning as Matrix had demobilized for the day.

4:10 PM. PEC completed backfilling operations in Treatment Zone 1 for the day and secured the excavation.

4:30 PM. PEC completed soil mixing with cement Cell Nod. 4 and 6 and collected test cylinders. Since the only remaining activity at the site today was the washing of the Alpine mixing tool, CHA started to prepare to shut down the CAMP stations.

5:05 PM. PEC has completed the collection of test cylinders and washing the Alpine tool being used for the soil mixing activities. They were then installing barricades around the mixing zones.

5:15 PM. Scott Smith left the site for the day following setting up the CAMP stations on chargers and locking the engineer's end of the intermodal container.

THE ABOVE DESCRIBED WORK WAS INCORPORATED INTO THE PROJECT & WAS OBSERVED BY: _____

OBSERVER's SIGNATURE

TIME CHARGED TO PROJECT: _____

MILEAGE CHARGED TO PROJECT: _____ ☐ **ADDITIONAL SHEETS USED** **CHECK INITIALS** _____

FORM #1

CHA

CONSTRUCTION OBSERVATION REPORT

REPORT NO.	025
PAGE NO.	1 OF 2
DATE:	9.4.20

PROJECT Former Coyne Textile Facility

CHA Personnel On-Site Kary nEhmann

WEATHER	TEMPERATURE
Sunny	HIGH 80
	LOW 64

PPE Levels Utilized Today:
☐ Level B ☐ Level C ☐ Modified D ☒ Level D

PROJECT # 059294.001

Site Control Issues Observed:
(Provide details in observations section)

☒ None	☐ Site Housekeeping	☐ Decontamination Operations	☐ Odor Controls
☐ Erosion & Sediment Controls	☐ Site Security	☐ Work Zones	☐ Dust Controls
☐ Tracking off-site	☐ Groundwater Management	☐ Community Air Monitoring	☐ Stockpiles Covered

Sampling & Testing:

Sample ID	Sample Type	Analyses	Sample Location Description	Collected By
WoodBrick	Solid	VOC/SVOC/TAL Metals/PCBs / TCLP	Syracuse Stamp	K. Ehrmann

*Additional samples listed in the report summary on subsequent pages.

CAMP Location:

Station ID	Location Description	Start Time	End Time	Drawing Depiction of Location
CHA #1	upwind	0642	1630	
CHA #2	downwind	0637	1620	
CHA #3	downwind	0650	1625	

Workers: *(Number, type, etc.)*

Crew - Mark, Rick, Randy, Dan

PM - Dan, Chris

Other - Jay, Allan, Joe

Equipment Used Today: *(Number, type, etc.)*

small dozer
smooth drum roller
2 excavators

THE ABOVE DESCRIBED WORK WAS INCORPORATED INTO THE PROJECT & WAS OBSERVED BY:

OBSERVER's SIGNATURE

TIME CHARGED TO PROJECT: 9

FORM #1

CHA

CONSTRUCTION OBSERVATION REPORT

REPORT NO.	023
PAGE NO.	2 OF 2
DATE:	9.4.20

Summarize all observations, progress made for each operation, key conversations and decisions made, quantities measured, design changes, testing or sampling performed, issues, delays, etc.:

0615 CHA onsite
Set up CAMP Stations, covid checkin
CHA collected wood brick sample from manufacturing facility at Syracuse Stamp.
Worked on breaking apart wooden bricks for analysis by Alpha Analytical
VOCs, SVOCs, TAL Metals, PCBs, TCLP lists.

~0800 CME onsite, Joe and trainee

PEC continued placing RoC in TZ-1 as backfill. CME testing Compaction. ~5 tests per lift.

PEC/Jay working on the cement/slurry plant.
Placed a second layer of cement/soil in ~2/3 of cells 7 and 2
Placed cement/soil in TP cell 2.
Samples collected by Dan Warner (PEC)

PEC didn't finish backfilling the excavation - approx. 1 ft left to fill.
more RoC ordered for tomorrow.

PEC continued soil/cement mixing.

CHA taking down CAMP stations ~1620

CHA offsite at 1640

CONSTRUCTION OBSERVATION REPORT

REPORT NO.	026
PAGE NO.	1 OF
DATE:	9-8-2020

PROJECT Former Coyne Textile Facility

CHA Personnel On-Site Kayn Ehmann

WEATHER	TEMPERATURE
hot humid	HIGH 88
	LOW 68

PPE Levels Utilized Today:
☐ Level B ☐ Level C ☐ Modified D ☒ Level D

PROJECT # 059294.001

Site Control Issues Observed:
(Provide details in observations section)

☒ None	☐ Site Housekeeping	☐ Decontamination Operations	☐ Odor Controls
☐ Erosion & Sediment Controls	☐ Site Security	☐ Work Zones	☐ Dust Controls
☐ Tracking off-site	☐ Groundwater Management	☐ Community Air Monitoring	☐ Stockpiles Covered

Sampling & Testing:

Sample ID	Sample Type	Analyses	Sample Location Description	Collected By

*Additional samples listed in the report summary on subsequent pages.

CAMP Location:

Station ID	Location Description	Start Time	End Time	Drawing Depiction of Location
CHA #1	upwind	0648	1610	
CHA #2	downwind	0655	1600	
CHA #3	downwind	0640	1605	

Workers: *(Number, type, etc.)*

Crew - Mark, Rick, Randy, Montez, Shawn, Dan
PM - Chris, Dan
Other - Jay, Allan

Equipment Used Today: *(Number, type, etc.)*

MST - 1500 vD drilling
3 excavators
mixerhead attachment
frontloader

THE ABOVE DESCRIBED WORK WAS INCORPORATED INTO THE PROJECT & WAS OBSERVED BY:

OBSERVER's SIGNATURE

TIME CHARGED TO PROJECT: 6

FORM #1

CHA

CONSTRUCTION OBSERVATION REPORT

REPORT NO.	026
PAGE NO.	2 OF 2
DATE:	9.9.20

Summarize all observations, progress made for each operation, key conversations and decisions made, quantities measured, design changes, testing or sampling performed, issues, delays, etc.:

0615 CHA on site
Set up CAMP Stations, covid check-in

2 vacuum trucks on rotation to remove/dispose of water from the frac tanks.

PEL placing final lift of Run-of-crush in TZ-1 with dozer.

PEL removing sheet piles along TZ-1 and the western sidewalk.

PEL excavating ~9ft of overburden in Cell # 9 and 1/2 of Cell #11

~0900 CME on site for final compaction testing on last lift of ROC in TZ-1.

PEL mixing ZVI for Cell #9 and 1/2 of Cell #11 - being sure to mix proper quantities b/c larger cell size than proposed.

CHA offsite from 0930 - 1300.

PEL working on crushing/processing concrete to be disposed of.

1310 finish ZVI mixing in Cell #9 and 1/2 Cell #11, hose broke off mixer head.
working on repair and cleaning/repairing slurry plant.

Shawn & Montez installed 4 wells today.

1530 unable to get slurry plant up and running.

1600 Done w/ intrusive work for the day.
Take down CAMP Stations.

1630 CHA offsite.

CONSTRUCTION OBSERVATION REPORT

REPORT NO.	021
PAGE NO.	1 OF
DATE:	9.9.2020

PROJECT Former Coyne Textile Facility

CHA Personnel On-Site KarynEhman

WEATHER	TEMPERATURE
hot, humid	HIGH 86
	LOW 64

PPE Levels Utilized Today:
☐ Level B ☐ Level C ☐ Modified D ☒ Level D

PROJECT #	059294.001

Site Control Issues Observed:
(Provide details in observations section)

☒ None	☐ Site Housekeeping	☐ Decontamination Operations	☐ Odor Controls
☐ Erosion & Sediment Controls	☐ Site Security	☐ Work Zones	☐ Dust Controls
☐ Tracking off-site	☐ Groundwater Management	☐ Community Air Monitoring	☐ Stockpiles Covered

Sampling & Testing:

Sample ID	Sample Type	Analyses	Sample Location Description	Collected By

*Additional samples listed in the report summary on subsequent pages.

CAMP Location:

Station ID	Location Description	Start Time	End Time	Drawing Depiction of Location
CHA #1	upwind	0648	1615	
CHA #2	downwind	0657	1620	
CHA #3	downwind	0640	1625	

Workers: *(Number, type, etc.)*
Crew- Mark, Rick, Randy, Shawn, Montez, Dan

Equipment Used Today: *(Number, type, etc.)*
MST-1500VD drilling
2 excavator

THE ABOVE DESCRIBED WORK WAS INCORPORATED INTO THE PROJECT & WAS OBSERVED BY:

OBSERVER's SIGNATURE

TIME CHARGED TO PROJECT:

FORM #1

CHA

CONSTRUCTION OBSERVATION REPORT

REPORT NO. 027
PAGE NO. 2 OF 2
DATE: 9.9.20

Summarize all observations, progress made for each operation, key conversations and decisions made, quantities measured, design changes, testing or sampling performed, issues, delays, etc.:

0630 CHA on site, PEL already on site
Set up CAMP stations, covid check in

PEL working on installing wells with MST-1500VD drill rig (Shawn/Montez)
Slurry plant was repaired yesterday evening, but appears to have an electrical issue now. Isn't able to run. PEL working on getting an electrician out here to look at the slurry plant.

0730 Portland cement delivery

PEL breaking up concrete in Cell #13 to prepare for continued soil mixing

PEL segregated stone from soil (to the best of ability - anything >50% stone (#3 & #4 stone) separated) for disposal -> in TZ-2A.

PEL removed overburden soils from Cell #1 in TZ-2A.

Began mixing ZVI from 9-16 ft bgs.
ZVI application by wetting and mixing soils to design depth first, then distributing ZVI powder on top and using the mixer head to evenly distribute ZVI. This occurred because slurry plant still not operational.

~1330 Slurry plant back in operation
~1430 Done with ZVI in Cell #1, head over to mix cement/slurry in Cell #9 and 1/2 Cell #11.
1600 Shawn and Montez done drilling wells. All are installed, but the 14 placed on 9.8 and today (9.9) still require grouting and must be developed.

1630 CHA offsite

FORM #2

CONSTRUCTION OBSERVATION REPORT

REPORT NO.	028
PAGE NO.	1 OF 2
DATE:	9.10.20

PROJECT Former Coyne Textile Facility

CHA Personnel On-Site Karyn Ehrmann, Sam Miller

WEATHER	TEMPERATURE
hot humid	HIGH 84
	LOW 60

PPE Levels Utilized Today:
☐ Level B ☐ Level C ☐ Modified D ☒ Level D

PROJECT # 059294.001

Site Control Issues Observed:
(Provide details in observations section)

☒ None	☐ Site Housekeeping	☐ Decontamination Operations	☐ Odor Controls
☐ Erosion & Sediment Controls	☐ Site Security	☐ Work Zones	☐ Dust Controls
☐ Tracking off-site	☐ Groundwater Management	☐ Community Air Monitoring	☐ Stockpiles Covered

Sampling & Testing:

Sample ID	Sample Type	Analyses	Sample Location Description	Collected By

*Additional samples listed in the report summary on subsequent pages.

CAMP Location:

Station ID	Location Description	Start Time	End Time	Drawing Depiction of Location
CHA #1	upwind	0645	1550	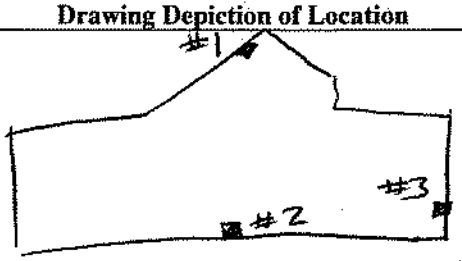
CHA #2	downwind	0648	1540	
CHA #3	downwind	0640	1530	

Workers: *(Number, type, etc.)*
Crew - Mark, Rick, Randy, Montez, Erick, Eddie, Don
PM - Chris, Peter
Other - St Allan, Jay

Equipment Used Today: *(Number, type, etc.)*
2 excavators

THE ABOVE DESCRIBED WORK WAS INCORPORATED INTO THE PROJECT & WAS OBSERVED BY:

OBSERVER's SIGNATURE

TIME CHARGED TO PROJECT: 10

FORM #1

CHA

CONSTRUCTION OBSERVATION REPORT

REPORT NO. 028
PAGE NO. 2 OF 2
DATE: 9.10.20

Summarize all observations, progress made for each operation, key conversations and decisions made, quantities measured, design changes, testing or sampling performed, issues, delays, etc.:

0630 CHA / PEC on site
Set up CAMP Stations, bump cal. Covid check-in.
PEC to develop the wells installed on Tuesday / Wednesday, mix cement in Cell #1, then work on ZVI in Cell #8.
PEC / Matrix to work on GW treatment system
0730 CHA offsite to get water quality instrument rental.

0900 Laurel Crawford (XDD) on site.
CHA weekly meeting also at 0900
CHA and XDD discuss the treatment zones, walk the site, go over the treatment train for gw recirculation.
Discuss Sodium permanganate neutralization solution.

1300 Weekly meeting - Pike, Pioneer, JPS, CHA, PEC
Sam Miller on site for meeting
1450 PEC leak testing the treatment train.
leaks along inlet manifold near the GAC inlet.
leaks at 2 pressure gauges on injection side

~~1500~~ 1600 Laurel (XDD) offsite.
PEC working on repairs to treatment train.
PEC working on un-clogging the slurry plant for ZVI/cement mixing.

1530 PEC done with intrusive work.
CHA taking down CAMP Stations

1630 CHA offsite.

FORM #2

CHA

CONSTRUCTION OBSERVATION REPORT

REPORT NO.	029
PAGE NO.	1 OF 2
DATE:	9.11.20

PROJECT Former Coyne Textile Facility

CHA Personnel On-Site Kary Ehmann, Scott Smith, Sam Miller

WEATHER	TEMPERATURE
overcast, cool.	HIGH 62
	LOW 53

PPE Levels Utilized Today:
☐ Level B ☐ Level C ☐ Modified D ☒ Level D

PROJECT # 059294.001

Site Control Issues Observed:
(Provide details in observations section)

☒ None	☐ Site Housekeeping	☐ Decontamination Operations	☐ Odor Controls
☐ Erosion & Sediment Controls	☐ Site Security	☐ Work Zones	☐ Dust Controls
☐ Tracking off-site	☐ Groundwater Management	☐ Community Air Monitoring	☐ Stockpiles Covered

Sampling & Testing:

Sample ID	Sample Type	Analyses	Sample Location Description	Collected By
		None		

*Additional samples listed in the report summary on subsequent pages.

CAMP Location:

Station ID	Location Description	Start Time	End Time
CHA #1	upwind	0644	1550
CHA #2	downwind	0700	1555
CHA #3	downwind	0653	1545

Drawing Depiction of Location



Workers: *(Number, type, etc.)*

Crew - Rick, Randy, Mark, Montez, Nick, Dan

PM - Chris.

Other - Jay, Allan

Equipment Used Today: *(Number, type, etc.)*

THE ABOVE DESCRIBED WORK WAS INCORPORATED INTO THE PROJECT & WAS OBSERVED BY:

OBSERVER's SIGNATURE

TIME CHARGED TO PROJECT: 10

FORM #1

CHA

CONSTRUCTION OBSERVATION REPORT

REPORT NO. 029
PAGE NO. 1 OF 2
DATE: 9.11.20

Summarize all observations, progress made for each operation, key conversations and decisions made, quantities measured, design changes, testing or sampling performed, issues, delays, etc.:

0630 CHA on site, Load check-in, CAMP setup.

0700 Laurel (XDD) on site.
Programmed flow meters
PEL working on ZVI in cell #10
Matrix reconfiguring the piping into/out of the GAC unit b/c of leaking connections.

0900 Scott Smith on site
PEL/Matrix start up gw extraction pumps to test connections.
Pumps working well, Pulling sufficient water when both and when just one ex. well are "on".
Flow meter totalizers working, instantaneous flow rates are jumping around due to air in the lines.

1100 Sam Miller onsite
Continue testing/fixing GW recirc system.

1300 Mike Belveg (DEC) on site for walkthrough
Sam and Mike walked the site and discussed progress.

1400 Sam Miller/Mike off site

1530 Soil mixing done for the day; take down CAMP stations.

1530 Scott Smith off site

1530 Laurel off site

1630 CHA/PEL offsite

CONSTRUCTION OBSERVATION REPORT

REPORT NO.	030
PAGE NO.	1 OF 2
DATE:	9.14.20

PROJECT Former Coyne Textile Facility

CHA Personnel On-Site KarynEhmann

WEATHER	TEMPERATURE
cool	HIGH 70
Sunny	LOW 54

PPE Levels Utilized Today:
☐ Level B ☐ Level C ☐ Modified D ☒ Level D

PROJECT # 059294.001

Site Control Issues Observed:
(Provide details in observations section)

☒ None	☐ Site Housekeeping	☐ Decontamination Operations	☐ Odor Controls
☐ Erosion & Sediment Controls	☐ Site Security	☐ Work Zones	☐ Dust Controls
☐ Tracking off-site	☐ Groundwater Management	☐ Community Air Monitoring	☐ Stockpiles Covered

Sampling & Testing:

Sample ID	Sample Type	Analyses	Sample Location Description	Collected By
	Cement/Slurry	Compressive Strength	Cell #1	Rick

*Additional samples listed in the report summary on subsequent pages.

CAMP Location:

Station ID	Location Description	Start Time	End Time	Drawing Depiction of Location
CHA #1	upwind	0646	1610	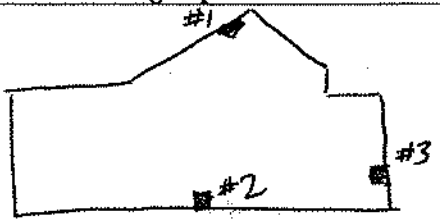
CHA #2	downwind	0700	1605	
CHA #3	downwind	0653	1605	

Workers: *(Number, type, etc.)*

Crew - Mark, Rick, Montez, Dan, Nick, Izick, Eddie

PM - Dan

Other - Pat (Matrix), Jay (Slurry)

Equipment Used Today: *(Number, type, etc.)*

2 excavators
frontloader
1 w11

THE ABOVE DESCRIBED WORK WAS INCORPORATED INTO THE PROJECT & WAS OBSERVED BY:

OBSERVER's SIGNATURE

TIME CHARGED TO PROJECT: 11

FORM #1

CHA

CONSTRUCTION OBSERVATION REPORT

REPORT NO. 030
PAGE NO. 2 OF 2
DATE: 9.14.20

Summarize all observations, progress made for each operation, key conversations and decisions made, quantities measured, design changes, testing or sampling performed, issues, delays, etc.:

0630 CHA onsite, PEC already here
COVID check-in.
Set up CAMP stations

0700 NICK (PEC) and Pat (Matrix) to bypass carbon filters and surge wells → pumped water into Tank #2 ~1800 gallons in attemp to get the wells to clear up.
Drained water into extra poly tank for holding/settling

0730 CHA call w/ Scott & Son (CHA)

PEC working on cement slurry in Cell #1
Gearing up to start Batch #1 → reset all flow meters prior to start.

0938 Start Batch #1 extraction
Lag Carbon (GAC unit) hatch not on tight → spilled over. Stopped system at "T" into bag filters to fix GAC hatch.

0950 - 1200 changed bag filters at least 6 times - lots of sediment.

~1230 piping at bag filters broke apart - worked on repair/gluing the piping back together → currently at 6,939 gallons ext.

PEC working on removing the concrete vault on N side of TZ-2
→ generally within Cell #13
1600 PEC done w/ soil mixing and intrusive work for today. Take down CAMP stations.
PEC operated gw recirc. system through 2nd batch of extraction
Stopped extraction at 1724

2 batches extracted, 1 injected.

minor breaks/leaks on injection well heads → to be fixed/worked on tomorrow.

CHA offsite at ~~15~~ 1730, PEC/Matrix offsite at 1745

FORM #2

CONSTRUCTION OBSERVATION REPORT

REPORT NO.	031
PAGE NO.	1 OF 7
DATE:	9.15.20

PROJECT Former Coyne Textile Facility

CHA Personnel On-Site KarynEhrman

WEATHER	TEMPERATURE
cool sunny	HIGH 70
	LOW 50

PPE Levels Utilized Today:
☐ Level B ☐ Level C ☐ Modified D ☑ Level D

PROJECT # 059294.001

Site Control Issues Observed:
(Provide details in observations section)

☒ None	☐ Site Housekeeping	☐ Decontamination Operations	☐ Odor Controls
☐ Erosion & Sediment Controls	☐ Site Security	☐ Work Zones	☐ Dust Controls
☐ Tracking off-site	☐ Groundwater Management	☐ Community Air Monitoring	☐ Stockpiles Covered

Sampling & Testing:

Sample ID	Sample Type	Analyses	Sample Location Description	Collected By

*Additional samples listed in the report summary on subsequent pages.

CAMP Location:

Station ID	Location Description	Start Time	End Time
CHA #1	upwind	0649	1600
CHA #2	downwind	0658	1605
CHA #3	downwind	0640	1610

Drawing Depiction of Location



Workers: *(Number, type, etc.)*

Crew - Mark, Rick, Randy, Mendez, Nick, Dan, Shawn

PM - Dan, Chris

Other - Jay, Pat

Equipment Used Today: *(Number, type, etc.)*

2 excavators

THE ABOVE DESCRIBED WORK WAS INCORPORATED INTO THE PROJECT & WAS OBSERVED BY:

OBSERVER's SIGNATURE

TIME CHARGED TO PROJECT: 10 11

FORM #1

CHA

CONSTRUCTION OBSERVATION REPORT

REPORT NO. 031
PAGE NO. 2 OF 2
DATE: 9.15.20

Summarize all observations, progress made for each operation, key conversations and decisions made, quantities measured, design changes, testing or sampling performed, issues, delays, etc.:

0630 CHA/PEC on site, COVID check-in
Set up CAMP Stations

0725 Start extraction

0729 Start injection

0800 Glenn (JPS) on site for boring (HSA drilling) in TZ-1.

0810 Portland Cement delivery

0845 Chris Sanson on site

JPS and NYEG (Shawn & Montez) working on boring in TZ-1 → CHA moved them toward the center of excavation b/c location chosen by JPJ was right on the edge → as noted by hitting soil at ~8ft bgs.

0950 Call from Mark.
Rick is encountering wood piles (logs) at ~24 ft bgs in TZ-2C again. Wanted to inform me of situation. Unable to mix below 24 ft bgs.

Continue GW Recir operations and tweaking pumps.
Bag filter change-outs are often occurring 2x per hour.

1200 Pink water identified in EW-17

~2,000 gallons of water pumped to poly tank on 9.14 was loaded into batch tanks during Batch #5 and 6. ~~Not~~ Not accounted for in extraction FM readings, but will be accounted for in injection FM readings.

1600 done with intrusive work for the day. CHA pick up CAMP stations.

1700 CHA offsite
PEC wrapping up.

FORM #2

CHA

CONSTRUCTION OBSERVATION REPORT

REPORT NO.	032
PAGE NO.	1 OF 2
DATE:	9.16.20

PROJECT Former Coyne Textile Facility

CHA Personnel On-Site CHA Kayn Ehmann

WEATHER	TEMPERATURE
hazy	HIGH 78
	LOW 56

PPE Levels Utilized Today:
☐ Level B ☐ Level C ☐ Modified D ☒ Level D

PROJECT # 059294.001

Site Control Issues Observed:
(Provide details in observations section)

☒ None	☐ Site Housekeeping	☐ Decontamination Operations	☐ Odor Controls
☐ Erosion & Sediment Controls	☐ Site Security	☐ Work Zones	☐ Dust Controls
☐ Tracking off-site	☐ Groundwater Management	☐ Community Air Monitoring	☐ Stockpiles Covered

Sampling & Testing:

Sample ID	Sample Type	Analyses	Sample Location Description	Collected By
EW-25	water	VOCs via 8260	Extraction wells	K. Ehmann
EW-5	↓	↓		↓
EW-19				

*Additional samples listed in the report summary on subsequent pages.

CAMP Location:

Station ID	Location Description	Start Time	End Time
CHA #1	upwind	0653	1725
CHA #2	downwind	0703	1715
CHA #3	downwind	0649	1720

Drawing Depiction of Location



Workers: *(Number, type, etc.)*

Crew - Mark, Rick, Randy, Montez, Nick, Dan

PM - Dan

other - Jay, Pat

Equipment Used Today: *(Number, type, etc.)*

2 excavators
lull

THE ABOVE DESCRIBED WORK WAS INCORPORATED INTO THE PROJECT & WAS OBSERVED BY:

OBSERVER's SIGNATURE

TIME CHARGED TO PROJECT:

FORM #1

CHA

CONSTRUCTION OBSERVATION REPORT

REPORT NO. 032
PAGE NO. 2 OF 7
DATE: 9.16.20

Summarize all observations, progress made for each operation, key conversations and decisions made, quantities measured, design changes, testing or sampling performed, issues, delays, etc.:

0630 CHA on site / PEC already on site
Covid check-in, setup CAMP Stations

0724 Start extraction and injection system

PEC to complete ZVI mixing in Cell # 2 and cement mixing in 2 other cells.

PEC operating GW recirc. system.

Nick & Montez adding grout to the wells that were installed last week to bring the grout up to grade.

See batch logs for groundwater treatment quantities.

1150 CHA offsite to pick up equipment

CHA collects 3 gw samples from extraction wells

EX-25 @ 13:37
EX-5 @ 13:50
EX-19 @ 14:00

} Sent to Alpha Analytical for VOC (8260) analysis on standard TAT.

~1430 Recognize we are behind on chemical injection volume based on the quantity removed from totes containing 40% sodium permanganate.

Reset Chemical Inject FlowMeter to see if FM wasn't reading properly. Also calculated inches of chemical in tote that equal 70.5 gallons.
(9.53 inches = 70.5 gallons)
Will inject a bit more chemical in next few batches to catch up and will check each chemical injection using a stick gauge in the tote.

1702 Shut down gw recirc for today.

1715 done with intrusive work - CHA takes down CAMP Station.

1745 CHA offsite.

FORM #2

CONSTRUCTION OBSERVATION REPORT

REPORT NO.	033
PAGE NO.	1 OF 3
DATE:	9-17-20

PROJECT Former Coyne Textile Facility

CHA Personnel On-Site Karyn Ehmann, Anthony Russo, Scott Smith, Samantha Miller

WEATHER	TEMPERATURE
hazy cool	HIGH 68
	LOW 52

PPE Levels Utilized Today:
☐ Level B ☐ Level C ☐ Modified D ☒ Level D

PROJECT # 059294.001

Site Control Issues Observed:
(Provide details in observations section)

☒ None	☐ Site Housekeeping	☐ Decontamination Operations	☐ Odor Controls
☐ Erosion & Sediment Controls	☐ Site Security	☐ Work Zones	☐ Dust Controls
☐ Tracking off-site	☐ Groundwater Management	☐ Community Air Monitoring	☐ Stockpiles Covered

Sampling & Testing:

Sample ID	Sample Type	Analyses	Sample Location Description	Collected By
		None		

*Additional samples listed in the report summary on subsequent pages.

CAMP Location:

Station ID	Location Description	Start Time	End Time	Drawing Depiction of Location
CHA #1	upwind	0652	1540	
CHA #2	downwind	0658	1550	
CHA #3	downwind	0645	1545	

Workers: *(Number, type, etc.)*

Crew- Mark, Rick, Randy, Montez, Nick

PM- Peter, Dan, Chris

Other- Jay, Pat

Equipment Used Today: *(Number, type, etc.)*

2 excavators
frontloader
hull

THE ABOVE DESCRIBED WORK WAS INCORPORATED INTO THE PROJECT & WAS OBSERVED BY:

OBSERVER's SIGNATURE

TIME CHARGED TO PROJECT: 10

FORM #1

CHA

CONSTRUCTION OBSERVATION REPORT

REPORT NO. 033
PAGE NO. 2 OF 3
DATE: 9-17-20

Summarize all observations, progress made for each operation, key conversations and decisions made, quantities measured, design changes, testing or sampling performed, issues, delays, etc.:

0630 CHA on site, COVID checkin, setup CAMP stations
PEC collecting injection & extraction well flow totals from previous day

0645 Cement delivery arrived.

0730 Fixed injection well headers to have one phase A well and one phase B well on each subheader (as the design shows) This will elimnate ~~the double vel~~ having one Flow Meter recording two injection wells.

0800 Anthony Russo (CHA) on site.
Walked site, gave explanation of progress since his past visit.
Showed Anthony record keeping and introduced him to Pat & Nick.

0900 CHA weekly meeting

PEC working on topsoil & cement slurry mixing in TZ-2
→ Cells 9, 10, 11, 12, 13.

Extraction well WQ measurements collected at 10:25
15.5°C
10.21 DO $\frac{mg}{L}$
3.13 SPC $\frac{mS}{cm}$
7.30 pH
249.3 ORP mV

10:30 Anthony offsite
Continued operation of GW recirculation system.

1215 Sam Miller (CHA) onsite
1250 Scott Smith (CHA) onsite
1300 weekly meeting
→ TZ-2 should be complete by end of next week
→ TZ-B on track → concerned with diaphragm pumps freezing up in cold weather and swith to phase B causing slow down due to turbidity issues.

FORM #2

CHA

FIELD OBSERVATION REPORT

REPORT NO.	033
PAGE NO.	3 OF 3
DATE:	

PROJECT: Former Coyne Textile Facility

LOCATION: 140 Cortland Ave Syracuse, NY

WEATHER	TEMPERATURE
	HIGH
	LOW

PROJECT # 059294.001

SPECIFY: LOCATION, NATURE OF WORK BY CONTRACTOR & SUB-CONTRACTOR FOR EACH OPERATION.

DESCRIPTION OF WORK PERFORMED AND OBSERVED:

1400 CHA walks site to discuss operations.
Trained Scott on CAMP stations and gw recirculation recordkeeping.

1430 Sam Miller offsite.
PEC working on foundation removal on west side near remaining building.

1530 PEC done with soil/cement mixing for today.

1540 CHA takes down CAMP stations

1600 CHA offsite

PEC groundwater recirc. crew to remain on site until 1700 to get another batch started.

THE ABOVE DESCRIBED WORK WAS INCORPORATED INTO THE PROJECT & WAS OBSERVED BY:

OBSERVER's SIGNATURE

TIME CHARGED TO PROJECT: _____

MILEAGE CHARGED TO PROJECT: _____

☐ ADDITIONAL SHEETS USED CHECK INITIALS _____

FORM #1

CHA

CONSTRUCTION OBSERVATION REPORT

REPORT NO.	034
PAGE NO.	1 OF 2
DATE:	9.18.20

PROJECT Former Coyne Textile Facility

CHA Personnel On-Site Kayn Ehmann

WEATHER	TEMPERATURE
clear, cool	HIGH 68
	LOW 48

PPE Levels Utilized Today:
☐ Level B ☐ Level C ☐ Modified D ☒ Level D

PROJECT # 059294.001

Site Control Issues Observed:
(Provide details in observations section)

☐ None	☐ Site Housekeeping	☐ Decontamination Operations	☐ Odor Controls
☐ Erosion & Sediment Controls	☐ Site Security	☐ Work Zones	☒ Dust Controls
☐ Tracking off-site	☐ Groundwater Management	☐ Community Air Monitoring	☐ Stockpiles Covered

Sampling & Testing:

Sample ID	Sample Type	Analyses	Sample Location Description	Collected By

*Additional samples listed in the report summary on subsequent pages.

CAMP Location:

Station ID	Location Description	Start Time	End Time
CHA #1	upwind	0658	~~1525~~ 1445
CHA #2	downwind	0650	~~1525~~ 1440
CHA #3	downwind	0642	~~1535~~ 1450

Drawing Depiction of Location

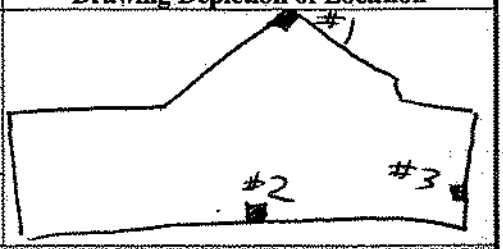

Workers: *(Number, type, etc.)*

Crew - Mark, Rick, Randy, Montez, Nick, Izick

PM - Dan

Other - Jay, Pat

Equipment Used Today: *(Number, type, etc.)*

Excavator
Mill

THE ABOVE DESCRIBED WORK WAS INCORPORATED INTO THE PROJECT & WAS OBSERVED BY:

OBSERVER's SIGNATURE

TIME CHARGED TO PROJECT: 10

FORM #1

CHA

CONSTRUCTION OBSERVATION REPORT

REPORT NO. 034
PAGE NO. 2 OF 2
DATE: 9.18.20

Summarize all observations, progress made for each operation, key conversations and decisions made, quantities measured, design changes, testing or sampling performed, issues, delays, etc.:

0630 CHA on site, PEC on site. COVID check-in

0630 Set up CAMP Stations, full calibration on PIDs
Cement delivery

07:03 Start Extraction

07:05 Start Injection

0708 inj. well pump stopped working - working on a fix

0715 mostly operating well; needs time to break ice in exhaust location.

WD measurements on extraction side.

10:20		12:25	
15.4°C	7.34 pH	15.7°C	7.49 pH
10.39 DO mg/L	201.8 ORP (mV)	10.06 DO mg/L	223.0 ORP (mV)
3.36 SPC mS/cm		3.47 SPC mS/cm	

PEC working on ZVI in cell 5 and will place cement in swell zone of cell 5 today
Slurry plant needs to be flushed of remaining ZVI → pump capable of pushing ZVI brace → fixed pump coming from Albany today

10:30 Shut down gw recirc system because compressor is almost out of fuel. Working on getting fuel.

11:10 GW treatment system back online

PEC cleaning out secondary containment prior to weekend.

1330 Shut off the following injection wells – IW-9, 19, 27, 3, 13 b/c more significant chemical breakthrough to extraction wells adjacent to them.
This is causing filters to plug more quickly.

1345 PEC done with soil / cement mixing for today

1440 CHA take down CAMP stations.
1530 CHA offsite

FORM #2

CONSTRUCTION OBSERVATION REPORT

REPORT NO.	035
PAGE NO.	1 OF 3
DATE:	09/21/2020

PROJECT Former Coyne Textile Facility

CHA Personnel On-Site Scott Smith (AM)/Karyn Ehmann (PM)

WEATHER	TEMPERATURE
Sunny, cool, dry	HIGH 62
	LOW 37

PPE Levels Utilized Today:
☐ Level B ☐ Level C ☐ Modified D ☒ Level D

PROJECT # 059294.001

Site Control Issues Observed:
(Provide details in observations section)

☒ None	☐ Site Housekeeping	☐ Decontamination Operations	☐ Odor Controls
☐ Erosion & Sediment Controls	☐ Site Security	☐ Work Zones	☐ Dust Controls
☐ Tracking off-site	☐ Groundwater Management	☐ Community Air Monitoring	☐ Stockpiles Covered

Sampling & Testing:

Sample ID	Sample Type	Analyses	Sample Location Description	Collected By
		None today.		

*Additional samples listed in the report summary on subsequent pages.

CAMP Location:

Station ID	Location Description	Start Time	End Time
CHA-1	CHA Upwind	0643	
CHA-2	Downwind - East	0648	
CHA-3	Downwind - North	0654	

Drawing Depiction of Location

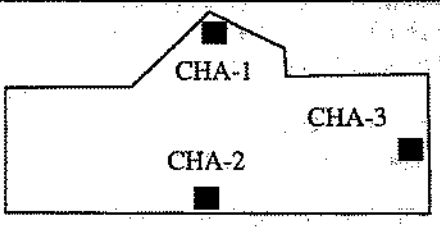

Workers: *(Number, type, etc.)*

PEC: Mark, Rick, Randy, Montez, Nick

Chris (PM) little after 1200.

Equipment Used Today: *(Number, type, etc.)*

1 excavator (with bucket and sheeting hammer) – Kobelco SK350 with Grizzly MG-90 Vibratory Pile Hammer
1 excavator with pneumatic hammer for concrete sizing
1 front end loader
1 cement mixing plant
1 excavator with Alpine mixing tool – Kobelco SK500

THE ABOVE DESCRIBED WORK WAS INCORPORATED INTO THE PROJECT & WAS OBSERVED BY:

OBSERVER's SIGNATURE

TIME CHARGED TO PROJECT:

CHA

CONSTRUCTION OBSERVATION REPORT

REPORT NO.
PAGE NO. 2 OF 3
DATE: 09/21/2020

Summarize all observations, progress made for each operation, key conversations and decisions made, quantities measured, design changes, testing or sampling performed, issues, delays, etc.:

0600. Scott Smith (CHA) arrived on-site. Gate locked but opened and waited arrival of Pike as site trailers were still locked. 0620, Mike Clancy (Pike) arrived and began health check in.

0630. Began bump testing of PIDs in CAMP stations after Pike opened the trailer where CHA CAMP stations located for charging. 0640: Began setup of CAMP stations. Completed by 0700. Matrix Environmental Technologies, Inc. (Matrix) had already started up the Treatment Zone (TZ) No. 3 recirculation system by approximately 6:45. Starting readings were collected at the end of the day on Friday, though, so no missing data.

0700. In TZ-3, Matrix commenced pumping Batch No. 19 to mixing tanks and injecting Batch No. 18. Matrix is hoping to complete four batches today for a total of 22 so that they can switch to the second half of the well field tomorrow morning. They are anticipating a lot of bag filter change outs at the beginning. Paragon Environmental Construction, Inc. (PEC) is using a front-end loader and excavator to add run of crush material to TZ-1 as they are running short of material (overburden) for mixing in with the Portland cement.

0715. The injection pump for TZ-3 has frozen. Still injecting some waster via gravity, but air temp is still relatively cold and resulting in freezing on the exhaust port of the pump. 0810. Matrix and Nick (PEC) begin change out of the injection pump as one of the gaskets was leaking and they snapped at least two stainless steel bolts attempting to disassemble it.

0910. Injection pump back online with standby pump. Nick (PEC) has informed Chris Sanson (PEC) of the situation so that they can order parts for the broken pump and get it back prepped for standby. While Matrix was working on the injection pump, Nick checked the bag filters to see if they need replacement, but they were still pretty clean so no change out was completed.

0920. About 75 percent of Batch No. 18 still in the tanks for the injection side, so the extraction side is temporarily shutdown while PEC catches up on the injection process.

1015. PEC/Matrix completes injection of Batch No. 18 and start injection of Batch No. 19. PEC/Matrix start extraction of Batch No. 20. I spoke with Dan Warner and they are ordering the last delivery of cement today. All ZVI mixing is complete and they will continue mixing soil/cement in TZ-2A today with the hope of finishing tomorrow. They are currently working on pulling the steel sheet piles between TZ-1 and TZ-2A prior to starting the soil/cement mixing. They are using the excavator with a vibratory hammer to extract the sheets. Another excavator is being used with a pneumatic hammer to size concrete but is unrelated to the environmental work.

1140. First bag filter change out of the day. Less turbidity come from the wellfield today. 1144: PEC/Matrix finishes injecting Batch No. 19 and begin Batch No. 20 as well as getting ready to start the extraction of Batch No. 21.

1220. I spoke with Chris Sanson (PEC) regarding the static mixer. The mixer is only really useful when injecting the chemical and is causing a lot of backpressure in the system. While they are trying to add the sodium permanganate relatively slowly, it does not take the entire extraction batch time. Thus, CHA authorized them to install a bypass that can be utilized whenever the chemical injection is not active to help reduce system backpressure and speed up the batching process. The extraction of Batch No. 21 is underway as well as the injection of Batch No. 21. TZ-1 soil/cement mixing and sheet pile extraction is ongoing.

1305. Soil mixing complete for the day. PEC ran out of cement but has last shipment scheduled for delivery tomorrow to complete the cement/soil mixing in TZ-2. The crew cleaned the mixing tool, pulled samples, and was continuing sheet pile removal along the west side of TZ-2.

1340. Checked the CAMP stations. No issues. The PID in CHA-2 is creeping to around 0.4 ppm, but this was suspected to be drift in the instrument as no detectable vapors or obvious sources of vapor were present.

1345. Karyn Ehmann (CHA) arrived on-site and we discussed this morning's activities and upcoming plans. I left the site at 1415 and Karyn took over.

CHA

CONSTRUCTION OBSERVATION REPORT

REPORT NO.	036
PAGE NO.	1 OF 2
DATE:	Tuesday 9/22/20

PROJECT	Former Coyne Textile Facility
CHA Personnel On-Site	Karyn Ehmann / Jamie Herrick

WEATHER	TEMPERATURE
Sunny NW 10-15 mph	HIGH 69°F
	LOW 53°F

PPE Levels Utilized Today:
☐ Level B ☐ Level C ☐ Modified D ☒ Level D

PROJECT #	059294.001

Site Control Issues Observed:
(Provide details in observations section)

☐ None	☐ Site Housekeeping	☐ Decontamination Operations	☐ Odor Controls
☐ Erosion & Sediment Controls	☐ Site Security	☐ Work Zones	☐ Dust Controls
☐ Tracking off-site	☐ Groundwater Management	☐ Community Air Monitoring	☐ Stockpiles Covered

Sampling & Testing:

Sample ID	Sample Type	Analyses	Sample Location Description	Collected By
INJ-01	treated	VOC	injection well	K. Ehmann
INJ-02	water	↓	water	↓

*Additional samples listed in the report summary on subsequent pages.

CAMP Location:

Station ID	Location Description	Start Time	End Time
CHA #1	upwind	< 7:00 AM	15:55
CHA #2	~~downwind~~ downwind	< 7:00 AM	16:08
CHA #3	downwind	< 7:00 AM	16:04

Drawing Depiction of Location

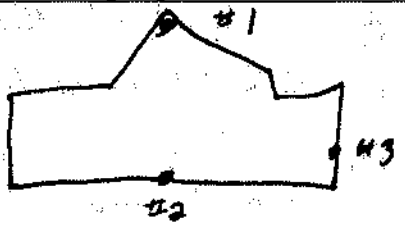

Workers: *(Number, type, etc.)*

paragon - 1-sup 2op 2 16 1-I/E System op

matrix - 1

pike - 1 (Mike)

Equipment Used Today: *(Number, type, etc.)*

1-Lull
1 volvo EC250 EL exc w/hammer
1 Kobelco SK500 ex w/mixer
1 Komatsu PC88 mini exc
1 Komatsu PC290 exc.
1 Kawasaki 902V loader
1-John Deere 624J Loader
1- Batch plant

THE ABOVE DESCRIBED WORK WAS INCORPORATED INTO THE PROJECT & WAS OBSERVED BY:

[signature]
OBSERVER's SIGNATURE

TIME CHARGED TO PROJECT: 10 1/2

FORM #1

CHA

CONSTRUCTION OBSERVATION REPORT

REPORT NO.	036
PAGE NO.	2 OF 2
DATE:	Tuesday 9/22/20

Summarize all observations, progress made for each operation, key conversations and decisions made, quantities measured, design changes, testing or sampling performed, issues, delays, etc.:

- CHA (Karyn) on-site first thing This morning w/ contractor(s)
  - SoT up Camp Stations / Calibration

9:00am CHA (Jamie Harnish) on-site.
- met w/ Karyn - given run down on site / personnel / operations.
- Received CoVid check
- given site safety Training by Pike Personnel

≈ 11:00 am Karyn left site

- operations for day

(1) Injection / Extraction system
- even wells Today ; Total 5 batches ran Through I/E cycle Today
- no Issues

(2) Continue Breaking up of contaminated concrete

(3) Separate Rebar from clean concrete for Recycling.

(4) mix grout w/ Batch plant however many issues kept plugging up (finally got running at ≈ 3:30pm)

(5) Back fill excavation area (cell 5) w/ crusher Run

(6) install grout + mix w/ excavator in excavation area where sheeting was Removed until excavator went down late in afternoon (Hydraulic issues).

3:30pm PEC personnel complete w/ soil activities - Camp Stations Taken down

4:00pm PEC personnel off-site — no detections / alarms

4:45pm Pike personnel off-site

5:10pm - I/E System shut down - Totalizer Readings Taken

5:30pm CHA / PEC (Nick) / Matrix (Pat) leave site
- Site is Secure

CONSTRUCTION OBSERVATION REPORT

REPORT NO.	037
PAGE NO.	1 OF 3
DATE:	wed 9/23/20

PROJECT Former Coyne Textile Facility

CHA Personnel On-Site Janie Herrick

WEATHER	TEMPERATURE
Sunny	HIGH 73°F
WNW 10-20 mph	LOW 53°F

PPE Levels Utilized Today:
☐ Level B ☐ Level C ☐ Modified D ☒ Level D

PROJECT # 059294.001

Site Control Issues Observed:
(Provide details in observations section)

☒ None	☐ Site Housekeeping	☐ Decontamination Operations	☐ Odor Controls
☐ Erosion & Sediment Controls	☐ Site Security	☐ Work Zones	☐ Dust Controls
☐ Tracking off-site	☐ Groundwater Management	☐ Community Air Monitoring	☐ Stockpiles Covered

Sampling & Testing:

Sample ID	Sample Type	Analyses	Sample Location Description	Collected By

*Additional samples listed in the report summary on subsequent pages.

CAMP Location:

Station ID	Location Description	Start Time	End Time	Drawing Depiction of Location
CHA #1	up wind	6:50 am	3:57 pm	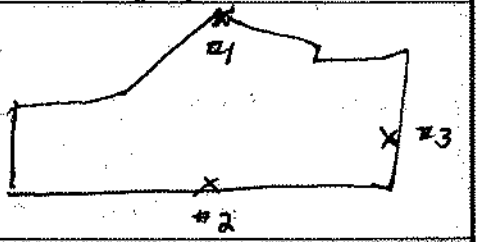
CHA #2	down wind	6:36 am	4:08 pm	
CHA #3	down wind	7:00 am	3:59 pm	

Workers: *(Number, type, etc.)*
PEC - 1-supv; 2-ops; 1-laborer; 1-I/E system op
1-batch plant op.
matrix - 1
pike - 3 (Mike/Tim/Jaresay)

Equipment Used Today: *(Number, type, etc.)*
1 - JD 624J Loader
1 - Lull
1 - Volvo EC 250 EV exc w/hammer
1 - Kobelco SK 350 exc
1 - Kobelco SK 500 exc w/mixer (down)
1 - Batch plant (not operational Today)

THE ABOVE DESCRIBED WORK WAS INCORPORATED INTO THE PROJECT & WAS OBSERVED BY:

OBSERVER's SIGNATURE

TIME CHARGED TO PROJECT: 11 hrs

FORM #1

CHA

CONSTRUCTION OBSERVATION REPORT

REPORT NO. 037
PAGE NO. 2 OF 3
DATE: Wed 9/23/20

Summarize all observations, progress made for each operation, key conversations and decisions made, quantities measured, design changes, testing or sampling performed, issues, delays, etc.:

6:17 - CHA (on-site)
by 6:30 all PEC, matrix, pike personnel on-site / Covid check-in.

6:36 - 7:00am - CHA sets up camp equipment (bump test pin's + Fresh air Dust monitors)

7:00am - PEC/matrix start up Extraction/Injection system.

Note: Tracy Equipment on-site first thing this am to look at mixing excavator
- Required part has to come from Japan - will be here monday the earliest. - NO mixing operations until then.

PEC - clean and load out sheeting (all sheet piles have been removed.)

PEC - loaded + hauled out 5 loads (2-Dump Trailers / 3 Triaxles) of contaminated concrete/soil/Rebar mix material + sent to Seneca Meadows LF.
- PEC sign manifest (This material was non-contractual material (under T+M) from Vault area - material was very comingled + not able to be separated for recycling)

PEC - utilize exc. to break up recyclable concrete as well as to break-up walls of Vault (buried)

Note: ≈ 9:00am PEC began exc. of buried Vault area. Soil that was debris free was stockpiled for future on-site use. - material encountered between walls of vault was mixed debris (Rebar, concrete, soil, some wood) - all unable to be separated for recycling / re use purposes.
Mark from PEC wanted CHA to observe this + verify that material could not be separated.. This material was placed in pile to go to Landfill.
- Stained concrete walls of Vault was broken up and also included in this pile. (This material is considered as non-contractual (environmental) material and treated as T+M through pike.

FORM #2

CHA

FIELD OBSERVATION REPORT

REPORT NO.	057
PAGE NO.	3 OF 3
DATE:	Wed 9/23/20

PROJECT Former Coyne Textile Facility

LOCATION 140 Cortland Ave Syracuse, NY

WEATHER	TEMPERATURE
refer to page #1	HIGH
	LOW

PROJECT #	059294.001

SPECIFY: LOCATION, NATURE OF WORK BY CONTRACTOR & SUB-CONTRACTOR FOR EACH OPERATION.

DESCRIPTION OF WORK PERFORMED AND OBSERVED:

3:30 pm - PEC (Soils) personnel begin to wind up operations for the day. by 4:00pm all PEC (Soils) personnel had left the site.

≈ 4:00pm CHA begins to shut off + Take down Camp Equipment

2 exceedances of Dust were experienced today; both on CHA #3 (North end of site) - one early in morning and the other ≈ 3:30 pm - both attributed to Truck Traffic.

- all Pike Personnel left site ≈ 5:00pm

4:55pm - I/E system shutdown

- 5 complete I/E exchanges w/ 5 batches of permanganate were Run Through Today w/ 2 Filter Changes.

5:10 pm - PEC/Matrix system operators complete readings and leave site along w/ CHA

- Site was Secured.

THE ABOVE DESCRIBED WORK WAS INCORPORATED INTO THE PROJECT & WAS OBSERVED BY:

OBSERVER's SIGNATURE

TIME CHARGED TO PROJECT: 11

MILEAGE CHARGED TO PROJECT: 14 mi

☐ ADDITIONAL SHEETS USED CHECK INITIALS _____

FORM #1

CHA

CONSTRUCTION OBSERVATION REPORT

REPORT NO.	038
PAGE NO.	1 OF 3
DATE:	Thursday 9/24/20

PROJECT	Former Coyne Textile Facility
CHA Personnel On-Site	Jane Herrick

WEATHER	TEMPERATURE
Sunny pm overcast winds light & variable	HIGH 77°F
	LOW 56°F

PPE Levels Utilized Today:
☐ Level B ☐ Level C ☐ Modified D ☒ Level D

PROJECT #	059294.001

Site Control Issues Observed:
(Provide details in observations section)

☒ None	☐ Site Housekeeping	☐ Decontamination Operations	☐ Odor Controls
☐ Erosion & Sediment Controls	☐ Site Security	☐ Work Zones	☐ Dust Controls
☐ Tracking off-site	☐ Groundwater Management	☐ Community Air Monitoring	☐ Stockpiles Covered

Sampling & Testing:

Sample ID	Sample Type	Analyses	Sample Location Description	Collected By
OIL-WC-300	Soil	VOCs / Metals / PCBs / TCLP VOCs / TCLP metals	W. perimeter	K. Ehmann
OIL-WC-301	Soil		~30' E of W perim.	K. Ehmann
		HOLD: remaining TCLP parameters until initial results are back		

*Additional samples listed in the report summary on subsequent pages.

CAMP Location:

Station ID	Location Description	Start Time	End Time
CHA #1	up wind	6:49 am	3:48 pm
CHA #2	down wind	7:00 am	3:41 pm
CHA #3	down wind	6:54 am	3:50 pm

Drawing Depiction of Location

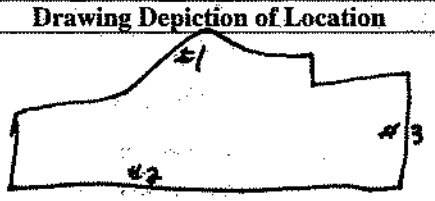

Workers: *(Number, type, etc.)*

PEC - 1 sup; 2-op; 1-16; (1-batch plant op
1-I/E op

matrix - 1

pike - 3 (Mike, Jeremy, Tim)

Equipment Used Today: *(Number, type, etc.)*

1- JD 624 Load.
1- Volvo EC 250 exc w/ hammer
1- Kobelco SK 350 exc.
1- Batch plant (maintenance only)

THE ABOVE DESCRIBED WORK WAS INCORPORATED INTO THE PROJECT & WAS OBSERVED BY:

[signature]
OBSERVER's SIGNATURE

TIME CHARGED TO PROJECT: 11 hrs

FORM #1

CHA

CONSTRUCTION OBSERVATION REPORT

REPORT NO. 038
PAGE NO. 2 OF 3
DATE: Thursday 9/24/20

Summarize all observations, progress made for each operation, key conversations and decisions made, quantities measured, design changes, testing or sampling performed, issues, delays, etc.:

CHA on-site at 6:19 am
prep camp Equipment + prepare for set-up

by 6:30 am - all Pike, PEC + matrix personnel were on-site
- CHA set up Camp Equipment (bump test PID/Zero cal Dust meters) by 7:00 am

≈ 7:00 am - PEC/matrix start up I/E system. (even wells)
Note: at ≈ 7:20 am CHA was informed that 2 wells in bldgs and 2 wells out in the field were/going dry and system was down to 60 gpm from 70 gpm on intake. Operators wanted to switch to odd wells in these areas.
- obtained confirmation from Karyn
7:30 am made the following well switches: 14 → 15; 30 → 29; 2 → 1 and 10 → 11
- system back up very quickly to 70 gpm
- wells were switched back periodically throughout day, but went dry only after a few (2-5) gallons were removed.

PEC (Soils) - operations for today
- no trucks hauling material off site today to landfill
- no batch plant or mixing operations (excavator w/ mixer still down)
  - however batch plant operator on-site performing maintenance on the plant
- continue to excavate out soil/concrete/rebar material from vault area and stock pile (all contaminated/unable to separate for recycling)
  - all T+M item/non-contractual
  - material was stock piled for load out to landfill
  - also hammer out southern concrete wall of vault and place stained concrete in pile to be sent to LF (also T+M/non-contractual work)
- load sheeting on to truck - load & ship out fencing sections
- PEC left site at 3:30 pm

Camp monitoring

at ≈ 9:30 am Dust Alarm from Station #3 come in (North End of site. After investigation it was due to a loader passing.

Camp Equipment shut down + picked up after PEC completed soil operations for the day ≈ 4:00 pm.

FORM #2

CHA

FIELD OBSERVATION REPORT

REPORT NO.	038
PAGE NO.	3 OF 3
DATE:	Thursday 9/24/20

PROJECT: Former Coyne Textile Facility

LOCATION: 140 Cortland Ave Syracuse, NY

WEATHER	TEMPERATURE
Refer to page #1	HIGH
	LOW

PROJECT # 059294.001

SPECIFY: LOCATION, NATURE OF WORK BY CONTRACTOR & SUB-CONTRACTOR FOR EACH OPERATION.

DESCRIPTION OF WORK PERFORMED AND OBSERVED:

I/E System

9:40 pm - change out Filters ; 11:40 am change filters again ; 12:00pm change filter on North side ; 1:00pm change filter on South side.
(filter changes may be due to walls running dry / picking up slags / or from vibration of hammer breaking up concrete.)
- also changed out today were the 4" pvc valves at the bottom of the filter Bag canisters w/ new brass ball valves.

System was shutdown at ≈ 4:00pm Today w/ 5 batches of permanganate Run Through the system.

PEC/matrix personnel left site ≈ 4:30pm

Notes:
- Scott Smith + Karyn Ehmann were on-site this afternoon for site meeting
- Karyn collected 2 soil samples (sub slab ≈ 2' bgs) at Northern end of where ~~Former Bldg~~ the former building was.

CVA left site at 5:00pm

- owners (Jmc) visited property this afternoon

THE ABOVE DESCRIBED WORK WAS INCORPORATED INTO THE PROJECT & WAS OBSERVED BY: J. C. Watts
OBSERVER's SIGNATURE

TIME CHARGED TO PROJECT: 11 hrs

MILEAGE CHARGED TO PROJECT: _____

☐ ADDITIONAL SHEETS USED CHECK INITIALS _____

FORM #1

CONSTRUCTION OBSERVATION REPORT

REPORT NO. 039
PAGE NO. 1 OF 3
DATE: Friday 9/25/20

PROJECT Former Coyne Textile Facility

CHA Personnel On-Site Jamie Hessich

WEATHER	TEMPERATURE
Sunny/warm	HIGH
winds lite/variable	LOW 59°F

PPE Levels Utilized Today:
☐ Level B ☐ Level C ☐ Modified D ☒ Level D

PROJECT # 059294.001

Site Control Issues Observed:
(Provide details in observations section)

☒ None	☐ Site Housekeeping	☐ Decontamination Operations	☐ Odor Controls
☐ Erosion & Sediment Controls	☐ Site Security	☐ Work Zones	☐ Dust Controls
☐ Tracking off-site	☐ Groundwater Management	☐ Community Air Monitoring	☐ Stockpiles Covered

Sampling & Testing:

Sample ID	Sample Type	Analyses	Sample Location Description	Collected By

*Additional samples listed in the report summary on subsequent pages.

CAMP Location:

Station ID	Location Description	Start Time	End Time	Drawing Depiction of Location
CHA #1	up wind	6:28 am	1:46 pm	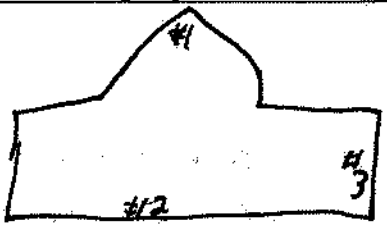
CHA #2	down wind	6:20 am	1:37 pm	
CHA #3	down wind	6:12 am	1:42 pm	

Workers: *(Number, type, etc.)*

pike - 1 (Tim)
pec - 1-supv; 2-op; [redacted]; 1-E/E op
1-Batch Plant op
mattly - 1 op

Equipment Used Today: *(Number, type, etc.)*

1 - John Deere 624J loader
1 - Kobelco SK350 exc

THE ABOVE DESCRIBED WORK WAS INCORPORATED INTO THE PROJECT & WAS OBSERVED BY:

OBSERVER's SIGNATURE

TIME CHARGED TO PROJECT: 13 hrs

FORM #1

CHA

CONSTRUCTION OBSERVATION REPORT

REPORT NO. 039
PAGE NO. 2 OF 3
DATE: Friday 9/25/20

Summarize all observations, progress made for each operation, key conversations and decisions made, quantities measured, design changes, testing or sampling performed, issues, delays, etc.:

CHA on-site at 6:04 am - Could check in

Note: Trucks supposed to be on-site at 6:30 am to load out for Landfill

- CHA set-up and start camp Equipment by 6:30 am
  (PID's bump Tested / Dust monitor Zero calibrated)

6:15 am - PEC supv + op on-site to prepare to load out Trucks
matrix personnel also on-site

6:30 am - I/E system started-up.

6:50 am - Paragon Trucks arrive on-site (1-Dump Trailer and 2 Trailers)
These 3 Trucks will be hauling Vault - soil/concrete/Rebar/sand and stained concrete (non-contractual/T+M) material
To Seneca meadows LF. Today.

6:55 am - 1st Truck loaded + shipped out.
1:00 pm - last Truck was loaded + sent to LF (Seneca Meadows)
Total of 9 Truck loads (3 Dump Trailers + 6 Trailers)

PEC-soils personnel left site at 1:30 pm
Batch plant operator performed maintenance on plant Today and left at 1:30 pm as well.

CHA picked up/shut down Camp Equipment after PEC (Soils) personnel left site (@ 1:30-1:45 pm)
- No Dust or PID Alarms were Received Today.

CHA

FIELD OBSERVATION REPORT

REPORT NO. 039
PAGE NO. 3 OF 3
DATE: Friday 9/25/20

PROJECT Former Coyne Textile Facility

LOCATION 140 Cortland Ave Syracuse, NY

WEATHER	TEMPERATURE
Refer to page 1	HIGH
	LOW

PROJECT # 059294.001

SPECIFY: LOCATION, NATURE OF WORK BY CONTRACTOR & SUB-CONTRACTOR FOR EACH OPERATION.
DESCRIPTION OF WORK PERFORMED AND OBSERVED:

3:25 pm - PEC/Matrix shut down I/E system for day.
- Total of 5 batches of permanganate were Run Through system - / only 1 filter bag change.

Notes for day:
- 7:50 am PEC/Mich obtained samples for Caelon Tech for analysis.
- 9:00 am PEC/Matrix personnel cleaned containment areas of I/E system area and placed in Tote To be injected back into system.
- chemical feed meter spiked / Jumped ≈ 60 gallons between batches # 39-40
- at Batch #42 - ≈ 250 gallons of unmetered containment H_2O was added To The system.

3:40 pm PEC/Matrix personnel left site

4:00 pm CHA / Pitts personnel left site.
- site was secure.

THE ABOVE DESCRIBED WORK WAS INCORPORATED INTO THE PROJECT & WAS OBSERVED BY:

OBSERVER's SIGNATURE

TIME CHARGED TO PROJECT: 13

MILEAGE CHARGED TO PROJECT: _____

☐ ADDITIONAL SHEETS USED CHECK INITIALS _____

FORM #1

CONSTRUCTION OBSERVATION REPORT

REPORT NO.	40
PAGE NO.	1 OF
DATE:	9-28-20

PROJECT Former Coyne Textile Facility

CHA Personnel On-Site Kayn Ehrman

WEATHER	TEMPERATURE
hot humid	HIGH 80
	LOW 68

PPE Levels Utilized Today:
☐ Level B ☐ Level C ☐ Modified D ☒ Level D

PROJECT # 059294.001

Site Control Issues Observed:
(Provide details in observations section)

☒ None	☐ Site Housekeeping	☐ Decontamination Operations	☐ Odor Controls
☐ Erosion & Sediment Controls	☐ Site Security	☐ Work Zones	☐ Dust Controls
☐ Tracking off-site	☐ Groundwater Management	☐ Community Air Monitoring	☐ Stockpiles Covered

Sampling & Testing:

Sample ID	Sample Type	Analyses	Sample Location Description	Collected By

*Additional samples listed in the report summary on subsequent pages.

CAMP Location:

Station ID	Location Description	Start Time	End Time	Drawing Depiction of Location
CHA #1	upwind	0645	1540	
CHA #2	downwind	0655	1545	
CHA #3	downwind	0650	1550	

Workers: *(Number, type, etc.)*

Crew- Mark, Rick, Mantez, Nick

PM- Dan, Chris

Other- Allan, Jay

Equipment Used Today: *(Number, type, etc.)*

THE ABOVE DESCRIBED WORK WAS INCORPORATED INTO THE PROJECT & WAS OBSERVED BY:

OBSERVER's SIGNATURE

TIME CHARGED TO PROJECT:

CHA

CONSTRUCTION OBSERVATION REPORT

REPORT NO. 040
PAGE NO. 2 OF 2
DATE: 9.28.20

Summarize all observations, progress made for each operation, key conversations and decisions made, quantities measured, design changes, testing or sampling performed, issues, delays, etc.:

0630 CHA on site, COVID check-in

0640-0700 Set up CAMP Stations

0657 PEC starts extraction/injection gw recirculation system.
Start FM readings: Inj = 318047
Ext = 323618

~~INJ~~ IW-16 and IW-20 turned off due to daylighting that occurred last week.

0842 Repair technician from Tracy Road Equipment on site with replacement part for the mixer head on the D5 excavator.

~1000 PEC back up and running on soil/cement mixing

1035 End Phase 1B → recorded end of Phase 1B flow totals
1047 Start Phase 2A ~~ext~~ extraction.

EW-1 and EW-5 not producing sufficient water.

~1050 Dust exceedance at CHA #3 due to truck traffic

1100 Slug of sediment clogged bag filters quickly; changed filters

1322 turned off IW-27 b/c nearest EW was pulling out very purple water

PEC done with soil/cement mixing.

1530 PEC crew (excluding gw recirculation crew) off site.

1540-1600 CHA take down CAMP Stations

1633 Completed 5 batches today (½ batch injected, 4 full batches, ½ batch extracted)

1642 CHA / PEC off site

FORM #2

CONSTRUCTION OBSERVATION REPORT

REPORT NO.	41
PAGE NO.	1 OF
DATE:	9-29-20

PROJECT Former Coyne Textile Facility

CHA Personnel On-Site KarynEhrman

WEATHER	TEMPERATURE
rainy	HIGH 60
	LOW 55

PPE Levels Utilized Today:
☐ Level B ☐ Level C ☐ Modified D ☒ Level D

PROJECT # 059294.001

Site Control Issues Observed:
(Provide details in observations section)

☐ None	☐ Site Housekeeping	☐ Decontamination Operations	☐ Odor Controls
☐ Erosion & Sediment Controls	☐ Site Security	☐ Work Zones	☐ Dust Controls
☐ Tracking off-site	☐ Groundwater Management	☐ Community Air Monitoring	☐ Stockpiles Covered

Sampling & Testing:

Sample ID	Sample Type	Analyses	Sample Location Description	Collected By
EW-25	water	VOC 8260	extraction wells	K. Ehrman
EW-19	"	↓	↓	↓
EW-5	"			
INJ-03	treated water		injection side water	
INJ-04	"			

*Additional samples listed in the report summary on subsequent pages.

CAMP Location:

Station ID	Location Description	Start Time	End Time	Drawing Depiction of Location
CHA #1	upwind	0650	1540	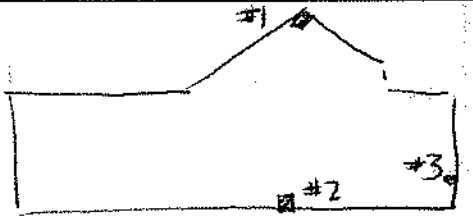
CHA #2	downwind	0655	1545	
CHA #3	downwind	0645	1550	

Workers: *(Number, type, etc.)*
Crew - Mark, Rick, Randy, Nick, Jack
SM - Dan
other - Allan, Jay

Equipment Used Today: *(Number, type, etc.)*

THE ABOVE DESCRIBED WORK WAS INCORPORATED INTO THE PROJECT & WAS OBSERVED BY:

OBSERVER's SIGNATURE

TIME CHARGED TO PROJECT: 10.5

FORM #1

CHA

CONSTRUCTION OBSERVATION REPORT

REPORT NO. 041
PAGE NO. 2 OF 2
DATE: 9.29.20

Summarize all observations, progress made for each operation, key conversations and decisions made, quantities measured, design changes, testing or sampling performed, issues, delays, etc.:

0630 CHA / PEC on site, COVID check-in

0645-0700 Setup CAMP Stations, bump test

0655 Start injection / extraction system
IW-17 started day-lighting chemical; shut down IW-17 for remainder of day
recall - IW-29 not operational in Phase 1A → IW-29 now hooked up to subinjector head for IW-9 (IW-9 not on, taken offline to put IW-29 online)

PEC has 2 trucks on rotation removing/disposing of concrete foundations. Concrete is stained and smells - recommended sending to Seneca Meadows rather than for recycling.

~0830 CHA collected groundwater samples from 3 extraction wells and 2 samples of the injection water (treated) for analysis of VOCs by Alpha

PEC hauling off concrete

1530 PEC (excluding groundwater guys) offsite

1540-1600 CHA take down CAMP Stations

1715 Groundwater recirculation complete for today.
5 batches finished.
Security arrived.

1715 CHA off site

1740 PEC stated they are off site.

FORM #2

CONSTRUCTION OBSERVATION REPORT

REPORT NO.	042
PAGE NO.	1 OF
DATE:	9.30.20

PROJECT Former Coyne Textile Facility

CHA Personnel On-Site Kayn Ehmann, Scott Smith

WEATHER	TEMPERATURE
cooler	HIGH
Sunny	LOW

PPE Levels Utilized Today:
☐ Level B ☐ Level C ☐ Modified D ☒ Level D

PROJECT # 059294.001

Site Control Issues Observed:
(Provide details in observations section)

☒ None	☐ Site Housekeeping	☐ Decontamination Operations	☐ Odor Controls
☐ Erosion & Sediment Controls	☐ Site Security	☐ Work Zones	☐ Dust Controls
☐ Tracking off-site	☐ Groundwater Management	☐ Community Air Monitoring	☐ Stockpiles Covered

Sampling & Testing:

Sample ID	Sample Type	Analyses	Sample Location Description	Collected By

*Additional samples listed in the report summary on subsequent pages.

CAMP Location:

Station ID	Location Description	Start Time	End Time	Drawing Depiction of Location
CHA#1	upwind	642	1600	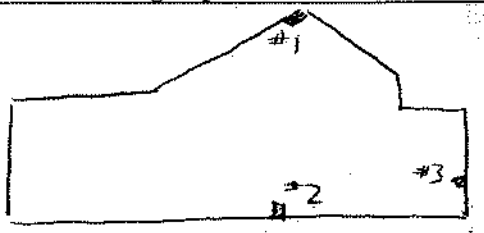
CHA#2	downwind	650	1609	
CHA#3	downwind	658	1610	

Workers: *(Number, type, etc.)*

Crew - Mark, Rick, Mantez, Nick

PM - Dan

Other - Allan, Jay

Equipment Used Today: *(Number, type, etc.)*

THE ABOVE DESCRIBED WORK WAS INCORPORATED INTO THE PROJECT & WAS OBSERVED BY:

OBSERVER's SIGNATURE

TIME CHARGED TO PROJECT: 10.5

FORM #1

CHA

REPORT NO.	042
PAGE NO.	2 OF 3
DATE:	9.30.20

CONSTRUCTION OBSERVATION REPORT

Summarize all observations, progress made for each operation, key conversations and decisions made, quantities measured, design changes, testing or sampling performed, issues, delays, etc.:

0630 CHA / PEC onsite, COVID check-in
Set up CAMP Stations

0700 Start extraction / injection system

0725 Call from Nick → all 4 tanks open to accept extracted/treated water which messed up the batch quantities. ~~batch~~ ~30 min and all 4 tanks at same level of water. Took about 1 hour to get back on track with this batch.

PEC hauling off stained concrete to SMI.

~0930 Jay from Stapen on site → requested PEC excavate to ~~the~~ see extent of wood material on south face of vault excavation. Small amount of wood found. Wood is decaying; no petroleum Saturated. Did not remove wood / debris.

1145 Scott Smith (CHA) onsite

12-1300 CHA meeting

1330 Michael Belveg (DEC) on site. Site walk. Discussed the following:

Basement room off the BCP but directly adjacent to TZ-2C. Small amount of sheen on groundwater noted. Potential manhole ~15' North of northern TZ-2C limit found beneath the concrete.

Discussed potentially wrapping this possible tank / contaminated soil removal into the FER for the BCP rather than doing a separate spill report / program. Email to be sent to Michael Belveg and Harry Warner (of DEC) to propose this → include in BCP FER.

~1400 Crane on site to dismantle the Slurry plant.

CHA

FIELD OBSERVATION REPORT

REPORT NO.	042
PAGE NO.	3 OF 3
DATE:	9-30-20

PROJECT Former Coyne Textile Facility

LOCATION 140 Cortland Ave Syracuse, NY

WEATHER	TEMPERATURE
	HIGH
	LOW

PROJECT #	059294.001

SPECIFY: LOCATION, NATURE OF WORK BY CONTRACTOR & SUB-CONTRACTOR FOR EACH OPERATION.

DESCRIPTION OF WORK PERFORMED AND OBSERVED:

1600 PEC done with intrusive work.
CHA takes down CAMP stations.

1715 Done with fifth batch for today
end gw injection / extraction.

1730 CHA / PEC offsite

Note - Morning of today, PEC punctured secondary containment where totes of chemical are stored. PEC used a bucket to elevate the plastic around the puncture and prevent a spill. PEC/Matrix Set up hose and pump to de-water secondary containment.
Mid Afternoon - moved all totes of chemical to intact secondary containment. Placed empty (except for 1 tote with wash water) totes in the punctured containment.

Note - IW-7, IW-17, and IW-27 turned off due to day lighting and/or pulling chemical in nearby extraction wells.

THE ABOVE DESCRIBED WORK WAS INCORPORATED INTO THE PROJECT & WAS OBSERVED BY: _____
OBSERVER's SIGNATURE

TIME CHARGED TO PROJECT: _____

MILEAGE CHARGED TO PROJECT: _____

☐ ADDITIONAL SHEETS USED CHECK INITIALS _____

FORM #1

CONSTRUCTION OBSERVATION REPORT

REPORT NO.	043
PAGE NO.	1 OF 3
DATE:	10-1-20

PROJECT Former Coyne Textile Facility

CHA Personnel On-Site Karyn Ehmann, Scott Smith

WEATHER	TEMPERATURE
cool, sunny	HIGH 68
	LOW 55

PPE Levels Utilized Today:
☐ Level B ☐ Level C ☐ Modified D ☒ Level D

PROJECT # 059294.001

Site Control Issues Observed:
(Provide details in observations section)

☒ None	☐ Site Housekeeping	☐ Decontamination Operations	☐ Odor Controls
☐ Erosion & Sediment Controls	☐ Site Security	☐ Work Zones	☐ Dust Controls
☐ Tracking off-site	☐ Groundwater Management	☐ Community Air Monitoring	☐ Stockpiles Covered

Sampling & Testing:

Sample ID	Sample Type	Analyses	Sample Location Description	Collected By
SOIL-01	conf. soil	VOCs, SVOCs	Bottom basement excavation	K. Ehmann
SOIL-02	conf. soil	VOCs, SVOCs	Sidewall basement excavation	"

*Additional samples listed in the report summary on subsequent pages.

CAMP Location:

Station ID	Location Description	Start Time	End Time	Drawing Depiction of Location
CHA #1	upwind	0645	1610	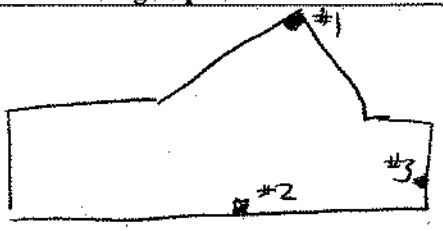
CHA #2	downwind	0700	1615	
CHA #3	downwind	0638	1620	

Workers: *(Number, type, etc.)*

Crew - Mark, Rick, Nick

AM - Dan, Chris, Peter

Other - Allan, CME Associates

Equipment Used Today: *(Number, type, etc.)*

THE ABOVE DESCRIBED WORK WAS INCORPORATED INTO THE PROJECT & WAS OBSERVED BY:

OBSERVER's SIGNATURE

TIME CHARGED TO PROJECT: 11

FORM #1

CHA

CONSTRUCTION OBSERVATION REPORT

REPORT NO. 043
PAGE NO. 2 OF 3
DATE: 10.1.20

Summarize all observations, progress made for each operation, key conversations and decisions made, quantities measured, design changes, testing or sampling performed, issues, delays, etc.:

0630 CHA/PEC on site, COVID checkin
Set-up CAMP Stations — 1 tripod missing screw to attach the CAMP box. Placed CHA #2 on the ground. Searched for missing screw.
0645 Start up gw injection/extraction system
PEC loading out concrete for disposal at SMI
0800 CME on site (stained) / Glenn (JPS) on site
0845 Email from Harry Warner (DEC) requesting we call in the petroleum contamination identified yesterday (10.9.30) as a spill.
0900 Discussion with Scott (CHA) - he will inform client, I will inform Paragon, then call in spill
~1100 Called in spill - Spill # 2005960
~1130 PEC excavating the contaminated soils - place on poly sheeting.
~1145 Call with Mike Belveg (DEC) to discuss sampling requirements
agreed on sampling for VOCs and SVOCs only
agreed to compare results to Commercial SCOs.
1215 - 1230 Collect 2 soil confirmation samples SOIL-01 and SOIL-02 submitted to Alpheon a Scott onsite 24-hr TAT.
1300 - 1400 weekly progress meeting w/ Pike, PEC, ERSI, JPW, Stopen (JPS)
PEC stockpiling material from the vault excavation on poly to be hauled off tomorrow.
PEC backfilling vault excavation with run of crush. Placed orange demarcation barrier at bottom of excavation.

CHA

FIELD OBSERVATION REPORT

REPORT NO.	043
PAGE NO.	3 OF 3
DATE:	10.1.20

PROJECT Former Coyne Textile Facility

LOCATION 140 Cortland Ave Syracuse, NY

WEATHER	TEMPERATURE
	HIGH
	LOW

PROJECT #	059294.001

SPECIFY: LOCATION, NATURE OF WORK BY CONTRACTOR & SUB-CONTRACTOR FOR EACH OPERATION.

DESCRIPTION OF WORK PERFORMED AND OBSERVED:

CME onsite for compaction testing of run-of-crush structural backfill

Stockpile covered with poly for overnight – will have trucks online tomorrow to remove.

Will keep weight ticket from spill, contaminated material separate → label as "basement" to have quantity of material excavated.

1610 - CHA takes down CAMP stations

1715 - end gw recirculation for today.

1730 - CHA/PEC offsite

THE ABOVE DESCRIBED WORK WAS INCORPORATED INTO THE PROJECT & WAS OBSERVED BY: _____

OBSERVER's SIGNATURE

TIME CHARGED TO PROJECT: _____

MILEAGE CHARGED TO PROJECT: _____

☐ ADDITIONAL SHEETS USED CHECK INITIALS _____

FORM #1

CONSTRUCTION OBSERVATION REPORT

REPORT NO.	044
PAGE NO.	1 OF
DATE:	10-2-20

PROJECT Former Coyne Textile Facility

CHA Personnel On-Site Karyn Ehmann

WEATHER	TEMPERATURE
cool	HIGH 63
	LOW 50

PPE Levels Utilized Today:
☐ Level B ☐ Level C ☐ Modified D ☒ Level D

PROJECT # 059294.001

Site Control Issues Observed:
(Provide details in observations section)

☒ None	☐ Site Housekeeping	☐ Decontamination Operations	☐ Odor Controls
☐ Erosion & Sediment Controls	☐ Site Security	☐ Work Zones	☐ Dust Controls
☐ Tracking off-site	☐ Groundwater Management	☐ Community Air Monitoring	☐ Stockpiles Covered

Sampling & Testing:

Sample ID	Sample Type	Analyses	Sample Location Description	Collected By
		None		

*Additional samples listed in the report summary on subsequent pages.

CAMP Location:

Station ID	Location Description	Start Time	End Time	Drawing Depiction of Location
CHA #1	upwind	0648		
CHA #2	downwind	0655		
CHA #3	downwind	0642		

Workers: *(Number, type, etc.)*

Crew - Rick, Montez, Nick
Drillers - Shaun, Mike, Joel
Other - Allan
PM - Dan

Equipment Used Today: *(Number, type, etc.)*

THE ABOVE DESCRIBED WORK WAS INCORPORATED INTO THE PROJECT & WAS OBSERVED BY:

OBSERVER's SIGNATURE

TIME CHARGED TO PROJECT: 10

FORM #1

CHA

CONSTRUCTION OBSERVATION REPORT

REPORT NO. 044
PAGE NO. 2 OF 2
DATE: 10-2-20

Summarize all observations, progress made for each operation, key conversations and decisions made, quantities measured, design changes, testing or sampling performed, issues, delays, etc.:

0630 CHA/PEC On Site - COVID checkin
Set up CAMP Stations

~0650 Start groundwater recirculation system

PEC removing and hauling offsite soil from excavation of basement and vault area.

PEC bringing in loads of ROC

0800 Glenn (JPS) on site, NYEG Drillers on site
CME onsite for compaction testing in vault backfilling.

PEC finishes backfilling excavation for the vault.
PEC places ~1 ft lift of ROC across most of TZ-2 and TZ-1; area left uncovered where the drill rig is working.

NYEG completes 2 HSA borings: 1 in TZ-2B and 1 in TZ-2C.
Glenn (JPS) requested a third boring in TZ-2C to be completed next week.

NYEG grouted the 2 borings.

~1445 CHA receives sample results for confirmation samples SOIL-01 and SOIL-02 for Spill # 2005960
transmit data to Mike Belveg (DEC) and Scott Smith (CHA).

~1500 Finished last extraction batch of Phase 2A → started Phase 2B.

1700 Finish extraction/injection for today.

1715 CHA offsite.

FORM #2

CONSTRUCTION OBSERVATION REPORT

REPORT NO.	045
PAGE NO.	1 OF
DATE:	10-5-20

PROJECT Former Coyne Textile Facility

CHA Personnel On-Site Karyn Ehmann

WEATHER	TEMPERATURE
Cool	HIGH 60
	LOW 48

PPE Levels Utilized Today:
☐ Level B ☐ Level C ☐ Modified D ☒ Level D

PROJECT # 059294.001

Site Control Issues Observed:
(Provide details in observations section)

☑ None	☐ Site Housekeeping	☐ Decontamination Operations	☐ Odor Controls
☐ Erosion & Sediment Controls	☐ Site Security	☐ Work Zones	☐ Dust Controls
☐ Tracking off-site	☐ Groundwater Management	☐ Community Air Monitoring	☐ Stockpiles Covered

Sampling & Testing:

Sample ID	Sample Type	Analyses	Sample Location Description	Collected By
		None		

*Additional samples listed in the report summary on subsequent pages.

CAMP Location:

Station ID	Location Description	Start Time	End Time	Drawing Depiction of Location
CHA #1	upwind	0650		
CHA #2	downwind	0655		
CHA #3	downwind	0645		

Workers: *(Number, type, etc.)*

Crew- Rick, Montez, Nick

PM- Dan

Other- Alan

Equipment Used Today: *(Number, type, etc.)*

THE ABOVE DESCRIBED WORK WAS INCORPORATED INTO THE PROJECT & WAS OBSERVED BY:

OBSERVER's SIGNATURE

TIME CHARGED TO PROJECT: 11

FORM #1

CHA

CONSTRUCTION OBSERVATION REPORT

REPORT NO.	015
PAGE NO.	2 OF 2
DATE:	10·5·20

Summarize all observations, progress made for each operation, key conversations and decisions made, quantities measured, design changes, testing or sampling performed, issues, delays, etc.:

0630 CHA/PEC onsite COVID checkin
Set up CAMP stations

0700 Start groundwater recirculation system

0700 Conversation with Dana and Rick → need permission to backfill the basement (Spill # 2005960) excavation.
Call to Mike Belveg (DEC) - no answer, left message
Call to Scott Smith (CHA) - discussed contaminant levels. Compared results to Unrestricted & Commercial SCOs. Results are below both standards ∴ okay to backfill.

0727 Called Dan to give permission to backfill.

0730 CME onsite
PEC pumped water from excavation into the poly tank used during the pilot study; backfilled the excation in accordance with approved backfilling method after Glenn (from JPS) approved bottom of excavation.
CME on site to take compaction readings
~3ft #3/#4 clean stone → orange demarcation barrier
~6ft #2 RDL compacted.

Excavation filled
JPW mobilizing
1600 done with intrusive work; take down CAMP stations
1700 CHA/PEC end gw recirculation for today and are offsite.

CHA

CONSTRUCTION OBSERVATION REPORT

REPORT NO.	046
PAGE NO.	1 OF 2
DATE:	10.6.20

PROJECT Former Coyne Textile Facility

CHA Personnel On-Site KarynEhmann

WEATHER	TEMPERATURE
cold morning sunny	HIGH 68
	LOW 43

PPE Levels Utilized Today:
☐ Level B ☐ Level C ☐ Modified D ☒ Level D

PROJECT # 059294.001

Site Control Issues Observed:
(Provide details in observations section)

☐ None	☐ Site Housekeeping	☐ Decontamination Operations	☐ Odor Controls
☐ Erosion & Sediment Controls	☐ Site Security	☐ Work Zones	☐ Dust Controls
☐ Tracking off-site	☐ Groundwater Management	☒ Community Air Monitoring	☐ Stockpiles Covered

Sampling & Testing:

Sample ID	Sample Type	Analyses	Sample Location Description	Collected By
		None		

*Additional samples listed in the report summary on subsequent pages.

CAMP Location:

Station ID	Location Description	Start Time	End Time	Drawing Depiction of Location
CHA #1	upwind	650	1610	
CHA #2	downwind	655	1615	
CHA #3	downwind	645	1620	

Workers: *(Number, type, etc.)*
Crew - Mark, Rick, Montez, Nick

Other - Allan

Equipment Used Today: *(Number, type, etc.)*

THE ABOVE DESCRIBED WORK WAS INCORPORATED INTO THE PROJECT & WAS OBSERVED BY:

OBSERVER's SIGNATURE

TIME CHARGED TO PROJECT:

FORM #1

CHA

CONSTRUCTION OBSERVATION REPORT

REPORT NO.	046
PAGE NO.	2 OF 2
DATE:	10.6.20

Summarize all observations, progress made for each operation, key conversations and decisions made, quantities measured, design changes, testing or sampling performed, issues, delays, etc.:

0630 CHA / PEL on site, COVID check-in
Set up CAMP Stations - full PID calibrations

0650 PEL starts groundwater recirculation system

0700 CME (Joseph) on site
PEL hauling in RoC today to finish backfilling the basement excavation and placing RA to even out the site.

~0930 Daylighting of Sodium permanganate at IW-14 - turned off IW-4 and IW-14 for most of the day.
PEL used up all neutralizing chemical trying to clean the spill - more to be delivered by PEL today

JPW on site setting up their crane caused dust exceedances at the CAMP Stations (CHA #3). Alarm not associated with remedial work.

PEL moved silo to get out of JPWs way and placed an empty roll-off container adjacent to the air compressors for the gw treatment system decommissioning.

1530 PEL done with intrusive work

1610 CHA takedown CAMP Stations

1650 PEL ends gw recirculation for the day

1700 CHA / PEC offsite.

CONSTRUCTION OBSERVATION REPORT

REPORT NO.	047
PAGE NO.	1 OF 2
DATE:	10-7-20

PROJECT Former Coyne Textile Facility

CHA Personnel On-Site KarynEhmann

WEATHER	TEMPERATURE
overcast, rain	HIGH 64
	LOW 58

PPE Levels Utilized Today:
☐ Level B ☐ Level C ☐ Modified D ☒ Level D

PROJECT # 059294.001

Site Control Issues Observed:
(Provide details in observations section)

☐ None	☐ Site Housekeeping	☐ Decontamination Operations	☐ Odor Controls
☐ Erosion & Sediment Controls	☐ Site Security	☐ Work Zones	☐ Dust Controls
☐ Tracking off-site	☐ Groundwater Management	☒ Community Air Monitoring	☐ Stockpiles Covered

Sampling & Testing:

Sample ID	Sample Type	Analyses	Sample Location Description	Collected By
		None		

*Additional samples listed in the report summary on subsequent pages.

CAMP Location:

Station ID	Location Description	Start Time	End Time	Drawing Depiction of Location
CHA #1	upwind	0640	1530	
CHA #2	downwind	0645	1535	
CHA #3	downwind	0650	1540	

Workers: *(Number, type, etc.)*
Crew - Mark, Rick, Nick

other - Allan

Equipment Used Today: *(Number, type, etc.)*

THE ABOVE DESCRIBED WORK WAS INCORPORATED INTO THE PROJECT & WAS OBSERVED BY:

OBSERVER's SIGNATURE

TIME CHARGED TO PROJECT: 11

FORM #1

CHA

CONSTRUCTION OBSERVATION REPORT

REPORT NO. 047
PAGE NO. 2 OF 2
DATE: 10-7-20

Summarize all observations, progress made for each operation, key conversations and decisions made, quantities measured, design changes, testing or sampling performed, issues, delays, etc.:

0630 CHA/PEC onsite, LOTO checkin
Set up CAMP stations

0645 Start GW recirculation system

0700 Truck from Krause Construction out of Chittenango on site - hitched up the silo and hauled it away.

PEC has 1 truck today to haul off the extra soil that was removed from the basement / Spill # 2005460 excavation.

PEC working on Phase 2B → IW-14 and IW-16 off due to daylighting. 2 "odd #" wells operating at the same time / on the same flow meter to keep system accepting water efficiently.

0800 Montez and Mark on site to clean the SK500 excavator.

1100 Mark and Montez offsite
done with intrusive work

1530 CHA take down CAMP stations

GW recirc going slowly compared to previous days due to the rain and colder weather.

1650 CHA offsite

1800 PEC offsite.

FORM #2

CONSTRUCTION OBSERVATION REPORT

REPORT NO.	048
PAGE NO.	1 OF 2
DATE:	10.8-2020

PROJECT Former Coyne Textile Facility

CHA Personnel On-Site Karyn Ehrmann, Scott Smith

WEATHER	TEMPERATURE
overcast	HIGH 62
	LOW 44

PPE Levels Utilized Today:
☐ Level B ☐ Level C ☐ Modified D ☒ Level D

PROJECT # 059294.001

Site Control Issues Observed:
(Provide details in observations section)

☒ None	☐ Site Housekeeping	☐ Decontamination Operations	☐ Odor Controls
☐ Erosion & Sediment Controls	☐ Site Security	☐ Work Zones	☐ Dust Controls
☐ Tracking off-site	☐ Groundwater Management	☐ Community Air Monitoring	☐ Stockpiles Covered

Sampling & Testing:

Sample ID	Sample Type	Analyses	Sample Location Description	Collected By
		None		

*Additional samples listed in the report summary on subsequent pages.

CAMP Location:

Station ID	Location Description	Start Time	End Time	Drawing Depiction of Location
				* No intrusive work happening today, therefore, CAMP stations not set up.

Workers: *(Number, type, etc.)*

PM - Dan, Chris

Crew - Nick, Montez, Mark

Other - Allan

Equipment Used Today: *(Number, type, etc.)*

THE ABOVE DESCRIBED WORK WAS INCORPORATED INTO THE PROJECT & WAS OBSERVED BY:

OBSERVER's SIGNATURE

TIME CHARGED TO PROJECT:

FORM #1

CHA

CONSTRUCTION OBSERVATION REPORT

REPORT NO.	048
PAGE NO.	2 OF 2
DATE:	10-8-20

Summarize all observations, progress made for each operation, key conversations and decisions made, quantities measured, design changes, testing or sampling performed, issues, delays, etc.:

0630 CHA onsite, covid checkin
no intrusive work will be done today therefore CAMP Stations are not set up.
PEC on site for groundwater recirculation system

0700 Montez (PEC) on site to clean SK500 Kobelco excavator.

Continued operation of groundwater recirculation system.

~1100 Montez and Mark off-site after cleaning the SK500 excavator.

1145 Scott Smith on site

1300 weekly meeting
~~highlights~~ highlights
- last boring to be placed 10/12 – must keep CAMP Stations until then
- gw recirc to be complet 10/9
- decomission next week
- wash water can be injected to IDWs
- tanks from Rain for Rent to be picked up 10/16

1340 Scott Smith offsite

GW recirculation appears to be ~30 min slower each batch today; likely due to cold morning
Only finished 4 batches today

PEC/CHA offsite at 1630.

CONSTRUCTION OBSERVATION REPORT

REPORT NO.	049
PAGE NO.	1 OF 2
DATE:	10.9.20

PROJECT Former Coyne Textile Facility

CHA Personnel On-Site Karyn Ehmann

WEATHER	TEMPERATURE
Overcast	HIGH 64
	LOW 46

PPE Levels Utilized Today:
☐ Level B ☐ Level C ☐ Modified D ☒ Level D

PROJECT # 059294.001

Site Control Issues Observed:
(Provide details in observations section)

☒ None	☐ Site Housekeeping	☐ Decontamination Operations	☐ Odor Controls
☐ Erosion & Sediment Controls	☐ Site Security	☐ Work Zones	☐ Dust Controls
☐ Tracking off-site	☐ Groundwater Management	☐ Community Air Monitoring	☐ Stockpiles Covered

Sampling & Testing:

Sample ID	Sample Type	Analyses	Sample Location Description	Collected By
INJ-05	water	VOCs	injection side	K. Ehmann
INJ-06	water	VOCs	treated water	↓
EW-1	water	VOCs	extracted water	
EW-18	water	VOCs	↓	
EW-22	water	VOCs		

*Additional samples listed in the report summary on subsequent pages.

CAMP Location:

Station ID	Location Description	Start Time	End Time	Drawing Depiction of Location
				no intrusive work planned for today; therefore, CAMP stations not set up.

Workers: *(Number, type, etc.)*
Nick, Izick

Equipment Used Today: *(Number, type, etc.)*

THE ABOVE DESCRIBED WORK WAS INCORPORATED INTO THE PROJECT & WAS OBSERVED BY:

OBSERVER's SIGNATURE

TIME CHARGED TO PROJECT: 8

FORM #1

CHA

CONSTRUCTION OBSERVATION REPORT

REPORT NO. 049
PAGE NO. 1 OF 2
DATE: 10.9.20

Summarize all observations, progress made for each operation, key conversations and decisions made, quantities measured, design changes, testing or sampling performed, issues, delays, etc.:

0630 CHA / PEC on site
no intrusive work planned for today therefore CAMP stations were not set up.

Start gw recirculation system.
Kobelco hauled offsite
~915 CHA collects final injection and extraction samples.

11:18 done with final extraction batch.

PEC began dismanting wells (above ground equipment and hosing) in the building.

Removed tubing in extraction wells

EW-6 Smelled like fuel oil when hose removed
CHA picked up a bailer to see if free product on the surface of the groundwater. No LNAPL in well.

water smells like petroleum.

Contacted Scott Smith

Proceed with well decomissioning as planned (next week).

1300 CHA off site.

CONSTRUCTION OBSERVATION REPORT

REPORT NO.	050
PAGE NO.	1 OF
DATE:	10-12-20

PROJECT Former Coyne Textile Facility

CHA Personnel On-Site KarynEhrman

WEATHER	TEMPERATURE
cool	HIGH 59
	LOW 50

PPE Levels Utilized Today:
☐ Level B ☐ Level C ☐ Modified D ☒ Level D

PROJECT # 059294.001

Site Control Issues Observed:
(Provide details in observations section)

☐ None	☐ Site Housekeeping	☐ Decontamination Operations	☐ Odor Controls
☐ Erosion & Sediment Controls	☐ Site Security	☐ Work Zones	☐ Dust Controls
☐ Tracking off-site	☐ Groundwater Management	☐ Community Air Monitoring	☐ Stockpiles Covered

Sampling & Testing:

Sample ID	Sample Type	Analyses	Sample Location Description	Collected By
		None		

*Additional samples listed in the report summary on subsequent pages.

CAMP Location:

Station ID	Location Description	Start Time	End Time
CHA#1	upwind	710	1530
CHA#2	downwind	715	1535
CHA#3	downwind	720	1540

Drawing Depiction of Location



Workers: *(Number, type, etc.)*

Crew - Nick, Montez, Shawn

PM - Dan

Equipment Used Today: *(Number, type, etc.)*

THE ABOVE DESCRIBED WORK WAS INCORPORATED INTO THE PROJECT & WAS OBSERVED BY:

OBSERVER's SIGNATURE

TIME CHARGED TO PROJECT: 11

FORM #1

CHA

CONSTRUCTION OBSERVATION REPORT

REPORT NO.	050
PAGE NO.	2 OF 2
DATE:	10-12-22

Summarize all observations, progress made for each operation, key conversations and decisions made, quantities measured, design changes, testing or sampling performed, issues, delays, etc.:

0630 CHA onsite

0700 PEL onsite - Nick and Monter

0745 Dan on site

0750 Glenn (JPS) on site to do boring in TZ-2C where the obstruction was found during soil mixing

0800 Shawn (NYEG) on site with drill rig.

NYEG drills 2 borings (hollow stem auger) with Glenn. Glenn and drill rig off site by 1530.

PEL cleaned out chemical totes, cut flow meter wires, and organized equipment for storage / disposal.

1530 CHA takes down CAMP stations
all intrusive work associated with remedial design construction is complete.
CHA packed up and returned equipment.

~1630 PEL offsite.

APPENDIX I

Community Air Monitoring Program Data

Instantaneous CAMP Exceedances
Remedial Design Construction 8/3/2020 - 10/12/2020

Date	CAMP Station ID	Dust/VOCs?	Exceedance Time	Resolve Time	Notes
8/11/2020	CHA #2	Dust	9:17:00	9:25:00	PEC using excavator to break up concrete slab in the region of TZ-2a. Dust from uncontaminated concrete. Spoke to PEC crew member about wetting down surfaces and slowing work to avoid significant dust migration.
8/13/2020	CHA #1	Dust	13:02:00	13:18:00	ERSI using excavator to place demolition debris into a roll-off dumpster. Dust exceedance not related to remedial design implementation.
8/14/2020	CHA #1	Dust	14:59:00	15:10:00	ERSI using excavator to place demolition debris into a roll-off dumpster. Dust exceedance not related to remedial design implementation.
8/20/2020	CHA #3	Dust	6:44:00	6:45:00	Vehicular traffic created dust on-site. Dust exceedance not directly related to remedial design implementation.
8/21/2020	CHA #3	Dust	7:10:00	7:13:00	Vehicular traffic created dust on-site. Dust exceedance not directly related to remedial design implementation.
9/1/2020	CHA #3	Dust	11:26	11:40	Truck traffic created dust on-site when air brakes were exhausted. Dust exceedance not directly related to remedial design implementation.
9/1/2020	CHA #3	Dust	14:57	15:05	Truck traffic created dust on-site when air brakes were exhausted. Dust exceedance not directly related to remedial design implementation.
9/1/2020	CHA #3	Dust	15:08	15:17	Truck traffic created dust on-site when air brakes were exhausted. Dust exceedance not directly related to remedial design implementation.
9/2/2020	CHA #3	Dust	7:08	7:10	Vehicular traffic created dust on-site. Dust exceedance not directly related to remedial design implementation.
9/2/2020	CHA #3	Dust	9:11	9:25	Truck traffic created dust on-site when air brakes were exhausted. Dust exceedance not directly related to remedial design implementation.
9/2/2020	CHA #3	Dust	9:26	9:53	Truck traffic created dust on-site when air brakes were exhausted. Dust exceedance not directly related to remedial design implementation.
9/2/2020	CHA #3	Dust	10:23	10:25	Truck traffic created dust on-site when air brakes were exhausted. Dust exceedance not directly related to remedial design implementation.
9/3/2020	CHA #3	Dust	14:58	15:13	Truck traffic created dust on-site when air brakes were exhausted. Dust exceedance not directly related to remedial design implementation.
9/8/2020	CHA #3	Dust	6:57	6:59	Vehicular traffic created dust on-site. Dust exceedance not directly related to remedial design implementation.
9/10/2020	CHA #3	Dust	7:02	7:17	Truck traffic created dust on-site when air brakes were exhausted. Dust exceedance not directly related to remedial design implementation.

Instantaneous CAMP Exceedances
Remedial Design Construction 8/3/2020 - 10/12/2020

Date	CAMP Station ID	Dust/VOCs?	Exceedance Time	Resolve Time	Notes
9/10/2020	CHA #3	Dust	9:05	9:20	Truck traffic created dust on-site when air brakes were exhausted. Dust exceedance not directly related to remedial design implementation.
9/16/2020	CHA #1	Dust	6:53	6:54	ERSI crews moved equipment and trucks to the property located to the west of South Clinton Street and caused dust exceedance on CHA #1, which is considered the upgradient CAMP station for the BCP property.
9/18/2020	CHA #3	Dust	7:11	7:12	Vehicular traffic created dust on-site. Dust exceedance not directly related to remedial design implementation.
9/21/2020	CHA #2	Dust	6:50	6:51	Vehicular traffic created dust on-site. Dust exceedance not directly related to remedial design implementation.
9/22/2020	CHA #3	Dust	7:43	7:55	Truck traffic created dust on-site when air brakes were exhausted. Dust exceedance not directly related to remedial design implementation.
9/22/2020	CHA #3	Dust	9:04	9:19	Truck traffic created dust on-site when air brakes were exhausted. Dust exceedance not directly related to remedial design implementation.
9/22/2020	CHA #3	Dust	9:34	9:35	Truck traffic created dust on-site when air brakes were exhausted. Dust exceedance not directly related to remedial design implementation.
9/23/2020	CHA #3	Dust	7:05	7:06	Vehicular traffic created dust on-site. Dust exceedance not directly related to remedial design implementation.
9/23/2020	CHA #3	Dust	15:38	15:53	Truck traffic created dust on-site when air brakes were exhausted. Dust exceedance not directly related to remedial design implementation.
9/24/2020	CHA #3	Dust	7:22	7:37	Vehicular traffic created dust on-site. Dust exceedance not directly related to remedial design implementation.
9/24/2020	CHA #3	Dust	9:26	9:42	Truck traffic created dust on-site when air brakes were exhausted. Dust exceedance not directly related to remedial design implementation.
9/24/2020	CHA #3	Dust	9:47	9:53	Truck traffic created dust on-site when air brakes were exhausted. Dust exceedance not directly related to remedial design implementation.
9/24/2020	CHA #3	Dust	10:20	10:31	Truck traffic created dust on-site when air brakes were exhausted. Dust exceedance not directly related to remedial design implementation.
10/6/2020	CHA #3	Dust	10:48	11:04	JPW on site to assemble crane. JPW equipment created dust cloud. Dust exceedance not related to remedial design implementation.
10/6/2020	CHA #3	Dust	11:19	11:24	JPW on site to assemble crane. JPW equipment created dust cloud. Dust exceedance not related to remedial design implementation.

Former Coyne Textile
CAMP Station - CHA #1
Remedial Design Construction

Timestamp	Mass Concentration Total (mg/m3)	Dustrak TWA (mg/m3)	PID (ppm)	PID TWA (ppm)
8/4/2020 6:45	0.009	0	0.009	0
8/4/2020 6:46	0.009	0	0.009	0
8/4/2020 6:47	0.009	0	0.009	0
8/4/2020 6:48	0.009	0	0.009	0
8/4/2020 6:49	0.009	0	0.009	0
8/4/2020 6:50	0.009	0	0.009	0
8/4/2020 6:51	0.009	0	0.009	0
8/4/2020 6:52	0.009	0	0.009	0
8/4/2020 6:53	0.008	0	0.0089	0
8/4/2020 6:54	0.008	0	0.0088	0
8/4/2020 6:55	0.008	0	0.0087	0
8/4/2020 6:56	0.008	0	0.0087	0
8/4/2020 6:57	0.008	0	0.0086	0
8/4/2020 6:58	0.009	0	0.0086	0
8/4/2020 6:59	0.008	0	0.0086	0
8/4/2020 7:00	0.008	0	0.0085	0
8/4/2020 7:01	0.008	0	0.0085	0
8/4/2020 7:02	0.008	0	0.0084	0
8/4/2020 7:03	0.008	0	0.0083	0
8/4/2020 7:04	0.008	0	0.0083	0
8/4/2020 7:05	0.008	0	0.0082	0
8/4/2020 7:06	0.008	0	0.0081	0
8/4/2020 7:07	0.008	0	0.0081	0
8/4/2020 7:08	0.008	0	0.0081	0
8/4/2020 7:09	0.008	0	0.0081	0
8/4/2020 7:10	0.008	0	0.0081	0
8/4/2020 7:11	0.008	0	0.0081	0
8/4/2020 7:12	0.008	0	0.0081	0
8/4/2020 7:13	0.008	0	0.008	0
8/4/2020 7:14	0.008	0	0.008	0
8/4/2020 7:15	0.008	0	0.008	0
8/4/2020 7:16	0.008	0	0.008	0
8/4/2020 7:17	0.008	0	0.008	0
8/4/2020 7:18	0.009	0	0.0081	0
8/4/2020 7:19	0.008	0	0.0081	0
8/4/2020 7:20	0.008	0	0.0081	0
8/4/2020 7:21	0.007	0	0.008	0
8/4/2020 7:22	0.007	0	0.0079	0
8/4/2020 7:23	0.008	0	0.0079	0
8/4/2020 7:24	0.007	0	0.0079	0
8/4/2020 7:25	0.008	0	0.0079	0
8/4/2020 7:26	0.008	0	0.0079	0
8/4/2020 7:27	0.008	0	0.0079	0
8/4/2020 7:28	0.008	0	0.0079	0
8/4/2020 7:29	0.008	0	0.0079	0
8/4/2020 7:30	0.008	0	0.0079	0
8/4/2020 7:31	0.008	0	0.0079	0
8/4/2020 7:32	0.008	0	0.0079	0

Former Coyne Textile
CAMP Station - CHA #1
Remedial Design Construction

Timestamp	Mass Concentration Total (mg/m3)	Dustrak TWA (mg/m3)	PID (ppm)	PID TWA (ppm)
8/4/2020 7:33	0.008	0	0.0078	0
8/4/2020 7:34	0.007	0	0.0077	0
8/4/2020 7:35	0.008	0.001	0.0077	0
8/4/2020 7:36	0.008	0.001	0.0078	0
8/4/2020 7:37	0.008	0.001	0.0079	0
8/4/2020 7:38	0.007	0.001	0.0078	0
8/4/2020 7:39	0.007	0.001	0.0078	0
8/4/2020 7:40	0.008	0.001	0.0078	0
8/4/2020 7:41	0.008	0.001	0.0078	0
8/4/2020 7:42	0.007	0.001	0.0077	0
8/4/2020 7:43	0.007	0.001	0.0077	0
8/4/2020 7:44	0.007	0.001	0.0076	0
8/4/2020 7:45	0.007	0.001	0.0075	0
8/4/2020 7:46	0.007	0.001	0.0075	0
8/4/2020 7:47	0.007	0.001	0.0074	0
8/4/2020 7:48	0.007	0.001	0.0073	0
8/4/2020 7:49	0.007	0.001	0.0073	0
8/4/2020 7:50	0.008	0.001	0.0073	0
8/4/2020 7:51	0.007	0.001	0.0073	0
8/4/2020 7:52	0.01	0.001	0.0074	0
8/4/2020 7:53	0.013	0.001	0.0078	0
8/4/2020 7:54	0.014	0.001	0.0083	0
8/4/2020 7:55	0.016	0.001	0.0088	0
8/4/2020 7:56	0.011	0.001	0.009	0
8/4/2020 7:57	0.01	0.001	0.0092	0
8/4/2020 7:58	0.01	0.001	0.0094	0
8/4/2020 7:59	0.01	0.001	0.0096	0
8/4/2020 8:00	0.012	0.001	0.0099	0
8/4/2020 8:01	0.01	0.001	0.0101	0
8/4/2020 8:02	0.015	0.001	0.0107	0
8/4/2020 8:03	0.013	0.001	0.0111	0
8/4/2020 8:04	0.017	0.001	0.0117	0
8/4/2020 8:05	0.017	0.001	0.0123	0
8/4/2020 8:06	0.014	0.001	0.0128	0
8/4/2020 8:07	0.018	0.001	0.0133	0
8/4/2020 8:08	0.013	0.001	0.0133	0
8/4/2020 8:09	0.011	0.001	0.0131	0
8/4/2020 8:10	0.009	0.001	0.0127	0
8/4/2020 8:11	0.009	0.001	0.0125	0
8/4/2020 8:12	0.011	0.001	0.0126	0
8/4/2020 8:13	0.011	0.001	0.0127	0
8/4/2020 8:14	0.01	0.001	0.0127	0
8/4/2020 8:15	0.011	0.001	0.0126	0
8/4/2020 8:16	0.011	0.001	0.0127	0
8/4/2020 8:17	0.013	0.001	0.0125	0
8/4/2020 8:18	0.013	0.001	0.0125	0
8/4/2020 8:19	0.012	0.001	0.0122	0
8/4/2020 8:20	0.01	0.001	0.0117	0

Former Coyne Textile
CAMP Station - CHA #1
Remedial Design Construction

Timestamp	Mass Concentration Total (mg/m3)	Dustrak TWA (mg/m3)	PID (ppm)	PID TWA (ppm)
8/4/2020 8:21	0.009	0.002	0.0114	0
8/4/2020 8:22	0.01	0.002	0.0109	0
8/4/2020 8:23	0.008	0.002	0.0105	0
8/4/2020 8:24	0.007	0.002	0.0103	0
8/4/2020 8:25	0.007	0.002	0.0101	0
8/4/2020 8:26	0.007	0.002	0.01	0
8/4/2020 8:27	0.007	0.002	0.0097	0
8/4/2020 8:28	0.007	0.002	0.0095	0
8/4/2020 8:29	0.007	0.002	0.0093	0
8/4/2020 8:30	0.008	0.002	0.0091	0
8/4/2020 8:31	0.007	0.002	0.0088	0
8/4/2020 8:32	0.009	0.002	0.0085	0
8/4/2020 8:33	0.008	0.002	0.0082	0
8/4/2020 8:34	0.007	0.002	0.0079	0
8/4/2020 8:35	0.007	0.002	0.0077	0
8/4/2020 8:36	0.007	0.002	0.0075	0
8/4/2020 8:37	0.007	0.002	0.0073	0
8/4/2020 8:38	0.008	0.002	0.0073	0
8/4/2020 8:39	0.008	0.002	0.0074	0
8/4/2020 8:40	0.008	0.002	0.0075	0
8/4/2020 8:41	0.007	0.002	0.0075	0
8/4/2020 8:42	0.007	0.002	0.0075	0
8/4/2020 8:43	0.007	0.002	0.0075	0
8/4/2020 8:44	0.007	0.002	0.0075	0
8/4/2020 8:45	0.007	0.002	0.0074	0
8/4/2020 8:46	0.008	0.002	0.0075	0
8/4/2020 8:47	0.009	0.002	0.0075	0
8/4/2020 8:48	0.01	0.002	0.0076	0
8/4/2020 8:49	0.011	0.002	0.0079	0
8/4/2020 8:50	0.009	0.002	0.008	0
8/4/2020 8:51	0.019	0.002	0.0088	0
8/4/2020 8:52	0.029	0.002	0.0103	0
8/4/2020 8:53	0.011	0.002	0.0105	0
8/4/2020 8:54	0.012	0.002	0.0107	0
8/4/2020 8:55	0.011	0.002	0.0109	0
8/4/2020 8:56	0.008	0.002	0.011	0
8/4/2020 8:57	0.008	0.002	0.0111	0
8/4/2020 8:58	0.009	0.002	0.0112	0
8/4/2020 8:59	0.008	0.002	0.0113	0
8/4/2020 9:00	0.009	0.002	0.0114	0
8/4/2020 9:01	0.01	0.002	0.0115	0
8/4/2020 9:02	0.01	0.002	0.0116	0
8/4/2020 9:03	0.01	0.002	0.0116	0
8/4/2020 9:04	0.007	0.002	0.0113	0
8/4/2020 9:05	0.007	0.002	0.0112	0
8/4/2020 9:06	0.007	0.002	0.0104	0
8/4/2020 9:07	0.009	0.002	0.0091	0
8/4/2020 9:08	0.009	0.002	0.0089	0

Former Coyne Textile
CAMP Station - CHA #1
Remedial Design Construction

Timestamp	Mass Concentration Total (mg/m3)	Dustrak TWA (mg/m3)	PID (ppm)	PID TWA (ppm)
8/4/2020 9:09	0.007	0.002	0.0086	0
8/4/2020 9:10	0.008	0.002	0.0084	0
8/4/2020 9:11	0.008	0.002	0.0084	0
8/4/2020 9:12	0.014	0.002	0.0088	0
8/4/2020 9:13	0.011	0.002	0.0089	0
8/4/2020 9:14	0.008	0.003	0.0089	0
8/4/2020 9:15	0.02	0.003	0.0097	0
8/4/2020 9:16	0.012	0.003	0.0098	0
8/4/2020 9:17	0.015	0.003	0.0101	0
8/4/2020 9:18	0.009	0.003	0.0101	0
8/4/2020 9:19	0.009	0.003	0.0102	0
8/4/2020 9:20	0.009	0.003	0.0103	0
8/4/2020 9:21	0.009	0.003	0.0105	0
8/4/2020 9:22	0.009	0.003	0.0105	0
8/4/2020 9:23	0.011	0.003	0.0106	0
8/4/2020 9:24	0.011	0.003	0.0109	0
8/4/2020 9:25	0.027	0.003	0.0121	0
8/4/2020 9:26	0.013	0.003	0.0125	0
8/4/2020 9:27	0.021	0.003	0.0129	0
8/4/2020 9:28	0.014	0.003	0.0131	0
8/4/2020 9:29	0.013	0.003	0.0135	0
8/4/2020 9:30	0.011	0.003	0.0129	0
8/4/2020 9:31	0.012	0.003	0.0129	0
8/4/2020 9:32	0.012	0.003	0.0127	0
8/4/2020 9:33	0.012	0.003	0.0129	0
8/4/2020 9:34	0.031	0.003	0.0143	0
8/4/2020 9:35	0.014	0.003	0.0147	0
8/4/2020 9:36	0.014	0.003	0.015	0
8/4/2020 9:37	0.01	0.003	0.0151	0
8/4/2020 9:38	0.009	0.003	0.0149	0
8/4/2020 9:39	0.013	0.003	0.0151	0
8/4/2020 9:40	0.011	0.003	0.014	0
8/4/2020 9:41	0.014	0.003	0.0141	0
8/4/2020 9:42	0.018	0.003	0.0139	0
8/4/2020 9:43	0.018	0.003	0.0141	0
8/4/2020 9:44	0.019	0.003	0.0145	0
8/4/2020 9:45	0.022	0.003	0.0153	0
8/4/2020 9:46	0.018	0.003	0.0157	0
8/4/2020 9:47	0.018	0.003	0.0161	0
8/4/2020 9:48	0.018	0.004	0.0165	0
8/4/2020 9:49	0.016	0.004	0.0155	0
8/4/2020 9:50	0.015	0.004	0.0155	0
8/4/2020 9:51	0.013	0.004	0.0155	0
8/4/2020 9:52	0.016	0.004	0.0159	0
8/4/2020 9:53	0.012	0.004	0.0161	0
8/4/2020 9:54	0.014	0.004	0.0161	0
8/4/2020 9:55	0.012	0.004	0.0162	0
8/4/2020 9:56	0.009	0.004	0.0159	0

Former Coyne Textile
CAMP Station - CHA #1
Remedial Design Construction

Timestamp	Mass Concentration Total (mg/m3)	Dustrak TWA (mg/m3)	PID (ppm)	PID TWA (ppm)
8/4/2020 9:57	0.014	0.004	0.0156	0
8/4/2020 9:58	0.014	0.004	0.0153	0
8/4/2020 9:59	0.028	0.004	0.0159	0
8/4/2020 10:00	0.021	0.004	0.0159	0
8/4/2020 10:01	0.009	0.004	0.0153	0
8/4/2020 10:02	0.008	0.004	0.0146	0
8/4/2020 10:03	0.013	0.004	0.0143	0
8/4/2020 10:04	0.011	0.004	0.0139	0
8/4/2020 10:05	0.012	0.004	0.0137	0
8/4/2020 10:06	0.015	0.004	0.0139	0
8/4/2020 10:07	0.018	0.004	0.014	0
8/4/2020 10:08	0.019	0.004	0.0145	0
8/4/2020 10:09	0.012	0.004	0.0143	0
8/4/2020 10:10	0.014	0.004	0.0145	0
8/4/2020 10:11	0.015	0.004	0.0149	0
8/4/2020 10:12	0.017	0.004	0.0151	0
8/4/2020 10:13	0.021	0.004	0.0155	0
8/4/2020 10:14	0.015	0.004	0.0147	0
8/4/2020 10:15	0.015	0.004	0.0143	0
8/4/2020 10:16	0.022	0.004	0.0151	0
8/4/2020 10:17	0.02	0.004	0.0159	0
8/4/2020 10:18	0.023	0.004	0.0166	0
8/4/2020 10:19	0.025	0.005	0.0175	0
8/4/2020 10:20	0.014	0.005	0.0177	0
8/4/2020 10:21	0.024	0.005	0.0183	0
8/4/2020 10:22	0.026	0.005	0.0188	0
8/4/2020 10:23	0.031	0.005	0.0196	0
8/4/2020 10:24	0.035	0.005	0.0211	0
8/4/2020 10:25	0.031	0.005	0.0223	0
8/4/2020 10:26	0.033	0.005	0.0235	0
8/4/2020 10:27	0.019	0.005	0.0236	0
8/4/2020 10:28	0.016	0.005	0.0233	0
8/4/2020 10:29	0.011	0.005	0.023	0
8/4/2020 10:30	0.013	0.005	0.0229	0
8/4/2020 10:31	0.013	0.005	0.0223	0
8/4/2020 10:32	0.01	0.005	0.0216	0
8/4/2020 10:33	0.013	0.005	0.0209	0
8/4/2020 10:34	0.017	0.005	0.0204	0
8/4/2020 10:35	0.019	0.005	0.0207	0
8/4/2020 10:36	0.018	0.005	0.0203	0
8/4/2020 10:37	0.021	0.005	0.02	0
8/4/2020 10:38	0.019	0.005	0.0192	0
8/4/2020 10:39	0.019	0.005	0.0181	0
8/4/2020 10:40	0.02	0.005	0.0174	0
8/4/2020 10:41	0.026	0.005	0.0169	0
8/4/2020 10:42	0.031	0.006	0.0177	0
8/4/2020 10:43	0.034	0.006	0.0189	0
8/4/2020 10:44	0.031	0.006	0.0203	0

Former Coyne Textile
CAMP Station - CHA #1
Remedial Design Construction

Timestamp	Mass Concentration Total (mg/m3)	Dustrak TWA (mg/m3)	PID (ppm)	PID TWA (ppm)
8/4/2020 10:45	0.027	0.006	0.0212	0
8/4/2020 10:46	0.026	0.006	0.0221	0
8/4/2020 10:47	0.025	0.006	0.0231	0
8/4/2020 10:48	0.019	0.006	0.0235	0
8/4/2020 10:49	0.019	0.006	0.0236	0
8/4/2020 10:50	0.015	0.006	0.0233	0
8/4/2020 10:51	0.014	0.006	0.0231	0
8/4/2020 10:52	0.013	0.006	0.0225	0
8/4/2020 10:53	0.014	0.006	0.0222	0
8/4/2020 10:54	0.014	0.006	0.0219	0
8/4/2020 10:55	0.014	0.006	0.0215	0
8/4/2020 10:56	0.015	0.006	0.0207	0
8/4/2020 10:57	0.015	0.006	0.0197	0
8/4/2020 10:58	0.02	0.006	0.0187	0
8/4/2020 10:59	0.019	0.006	0.0179	0
8/4/2020 11:00	0.015	0.006	0.0171	0
8/4/2020 11:01	0.017	0.006	0.0165	0
8/4/2020 11:02	0.015	0.006	0.0159	0
8/4/2020 11:03	0.015	0.006	0.0156	0
8/4/2020 11:04	0.019	0.006	0.0156	0
8/4/2020 11:05	0.027	0.006	0.0164	0
8/4/2020 11:06	0.093	0.007	0.0217	0
8/4/2020 11:07	0.109	0.007	0.0281	0
8/4/2020 11:08	0.028	0.007	0.029	0
8/4/2020 11:09	0.022	0.007	0.0295	0
8/4/2020 11:10	0.045	0.007	0.0316	0
8/4/2020 11:11	0.036	0.007	0.033	0
8/4/2020 11:12	0.033	0.007	0.0342	0
8/4/2020 11:13	0.024	0.007	0.0345	0
8/4/2020 11:14	0.022	0.007	0.0347	0
8/4/2020 11:15	0.014	0.007	0.0346	0
8/4/2020 11:16	0.014	0.007	0.0344	0
8/4/2020 11:17	0.014	0.007	0.0343	0
8/4/2020 11:18	0.026	0.007	0.0351	0
8/4/2020 11:19	0.017	0.008	0.0349	0
8/4/2020 11:20	0.019	0.008	0.0344	0
8/4/2020 11:21	0.018	0.008	0.0294	0
8/4/2020 11:22	0.027	0.008	0.0239	0
8/4/2020 11:23	0.022	0.008	0.0235	0
8/4/2020 11:24	0.028	0.008	0.0239	0
8/4/2020 11:25	0.029	0.008	0.0229	0
8/4/2020 11:26	0.031	0.008	0.0225	0
8/4/2020 11:27	0.03	0.008	0.0223	0
8/4/2020 11:28	0.018	0.008	0.0219	0
8/4/2020 11:29	0.021	0.008	0.0219	0
8/4/2020 11:30	0.028	0.008	0.0228	0
8/4/2020 11:31	0.027	0.008	0.0237	0
8/4/2020 11:32	0.019	0.008	0.024	0

Former Coyne Textile
CAMP Station - CHA #1
Remedial Design Construction

Timestamp	Mass Concentration Total (mg/m3)	Dustrak TWA (mg/m3)	PID (ppm)	PID TWA (ppm)
8/4/2020 11:33	0.019	0.008	0.0235	0
8/4/2020 11:34	0.016	0.008	0.0235	0
8/4/2020 11:35	0.017	0.008	0.0233	0
8/4/2020 11:36	0.014	0.008	0.0231	0
8/4/2020 11:37	0.014	0.008	0.0222	0
8/4/2020 11:38	0.017	0.008	0.0219	0
8/4/2020 11:39	0.017	0.008	0.0211	0
8/4/2020 11:40	0.024	0.008	0.0208	0
8/4/2020 11:41	0.017	0.008	0.0199	0
8/4/2020 11:42	0.012	0.009	0.0187	0
8/4/2020 11:43	0.019	0.009	0.0187	0
8/4/2020 11:44	0.022	0.009	0.0188	0
8/4/2020 11:45	0.015	0.009	0.0179	0
8/4/2020 11:46	0.017	0.009	0.0173	0
8/4/2020 11:47	0.016	0.009	0.0171	0
8/4/2020 11:48	0.015	0.009	0.0168	0
8/4/2020 11:49	0.013	0.009	0.0166	0
8/4/2020 11:50	0.016	0.009	0.0165	0
8/4/2020 11:51	0.015	0.009	0.0166	0
8/4/2020 11:52	0.019	0.009	0.0169	0
8/4/2020 11:53	0.012	0.009	0.0166	0
8/4/2020 11:54	0.007	0.009	0.0159	0
8/4/2020 11:55	0.008	0.009	0.0149	0
8/4/2020 11:56	0.011	0.009	0.0145	0
8/4/2020 11:57	0.011	0.009	0.0144	0
8/4/2020 11:58	0.013	0.009	0.014	0
8/4/2020 11:59	0.021	0.009	0.0139	0
8/4/2020 12:00	0.022	0.009	0.0144	0
8/4/2020 12:01	0.02	0.009	0.0146	0
8/4/2020 12:02	0.017	0.009	0.0147	0
8/4/2020 12:03	0.009	0.009	0.0143	0
8/4/2020 12:04	0.013	0.009	0.0143	0
8/4/2020 12:05	0.012	0.009	0.014	0
8/4/2020 12:06	0.009	0.009	0.0136	0
8/4/2020 12:07	0.01	0.009	0.013	0
8/4/2020 12:08	0.009	0.009	0.0128	0
8/4/2020 12:09	0.009	0.009	0.0129	0
8/4/2020 12:10	0.009	0.009	0.013	0
8/4/2020 12:11	0.018	0.009	0.0135	0
8/4/2020 12:12	0.01	0.009	0.0134	0
8/4/2020 12:13	0.008	0.009	0.0131	0
8/4/2020 12:14	0.007	0.009	0.0121	0
8/4/2020 12:15	0.007	0.009	0.0111	0
8/4/2020 12:16	0.006	0.009	0.0102	0
8/4/2020 12:17	0.007	0.009	0.0095	0
8/4/2020 12:18	0.006	0.009	0.0093	0
8/4/2020 12:19	0.005	0.01	0.0088	0
8/4/2020 12:20	0.006	0.01	0.0084	0

Former Coyne Textile
CAMP Station - CHA #1
Remedial Design Construction

Timestamp	Mass Concentration Total (mg/m3)	Dustrak TWA (mg/m3)	PID (ppm)	PID TWA (ppm)
8/4/2020 12:21	0.007	0.01	0.0083	0
8/4/2020 12:22	0.007	0.01	0.0081	0
8/4/2020 12:23	0.006	0.01	0.0079	0
8/4/2020 12:24	0.006	0.01	0.0077	0
8/4/2020 12:25	0.006	0.01	0.0075	0
8/4/2020 12:26	0.006	0.01	0.0067	0
8/4/2020 12:27	0.006	0.01	0.0064	0
8/4/2020 12:28	0.006	0.01	0.0063	0
8/4/2020 12:29	0.006	0.01	0.0062	0
8/4/2020 12:30	0.006	0.01	0.0061	0
8/4/2020 12:31	0.006	0.01	0.0061	0
8/4/2020 12:32	0.005	0.01	0.006	0
8/4/2020 12:33	0.006	0.01	0.006	0
8/4/2020 12:34	0.006	0.01	0.0061	0
8/4/2020 12:35	0.007	0.01	0.0061	0
8/4/2020 12:36	0.006	0.01	0.0061	0
8/4/2020 12:37	0.007	0.01	0.0061	0
8/4/2020 12:38	0.006	0.01	0.0061	0
8/4/2020 12:39	0.006	0.01	0.0061	0
8/4/2020 12:40	0.005	0.01	0.006	0
8/4/2020 12:41	0.005	0.01	0.0059	0
8/4/2020 12:42	0.005	0.01	0.0059	0
8/4/2020 12:43	0.006	0.01	0.0059	0
8/4/2020 12:44	0.005	0.01	0.0058	0
8/4/2020 12:45	0.006	0.01	0.0058	0
8/4/2020 12:46	0.006	0.01	0.0058	0
8/4/2020 12:47	0.006	0.01	0.0059	0
8/4/2020 12:48	0.005	0.01	0.0058	0
8/4/2020 12:49	0.006	0.01	0.0058	0
8/4/2020 12:50	0.005	0.01	0.0057	0
8/4/2020 12:51	0.007	0.01	0.0057	0
8/4/2020 12:52	0.008	0.01	0.0058	0
8/4/2020 12:53	0.007	0.01	0.0059	0
8/4/2020 12:54	0.007	0.01	0.0059	0
8/4/2020 12:55	0.008	0.01	0.0061	0
8/4/2020 12:56	0.008	0.01	0.0063	0
8/4/2020 12:57	0.01	0.01	0.0067	0
8/4/2020 12:58	0.009	0.01	0.0069	0
8/4/2020 12:59	0.014	0.01	0.0075	0
8/4/2020 13:00	0.012	0.01	0.0079	0
8/4/2020 13:01	0.013	0.01	0.0083	0
8/4/2020 13:02	0.012	0.01	0.0087	0
8/4/2020 13:03	0.018	0.01	0.0096	0
8/4/2020 13:04	0.015	0.01	0.0102	0
8/4/2020 13:05	0.014	0.01	0.0108	0
8/4/2020 13:06	0.015	0.01	0.0113	0
8/4/2020 13:07	0.015	0.01	0.0118	0
8/4/2020 13:08	0.017	0.01	0.0125	0

Former Coyne Textile
CAMP Station - CHA #1
Remedial Design Construction

Timestamp	Mass Concentration Total (mg/m3)	Dustrak TWA (mg/m3)	PID (ppm)	PID TWA (ppm)
8/4/2020 13:09	0.017	0.01	0.0131	0
8/4/2020 13:10	0.014	0.01	0.0135	0
8/4/2020 13:11	0.016	0.01	0.0141	0
8/4/2020 13:12	0.016	0.01	0.0145	0
8/4/2020 13:13	0.019	0.01	0.0151	0
8/4/2020 13:14	0.015	0.011	0.0152	0
8/4/2020 13:15	0.014	0.011	0.0153	0
8/4/2020 13:16	0.014	0.011	0.0154	0
8/4/2020 13:17	0.014	0.011	0.0155	0
8/4/2020 13:18	0.014	0.011	0.0153	0
8/4/2020 13:19	0.012	0.011	0.0151	0
8/4/2020 13:20	0.014	0.011	0.0151	0
8/4/2020 13:21	0.017	0.011	0.0152	0
8/4/2020 13:22	0.021	0.011	0.0156	0
8/4/2020 13:23	0.022	0.011	0.0159	0
8/4/2020 13:24	0.015	0.011	0.0158	0
8/4/2020 13:25	0.019	0.011	0.0161	0
8/4/2020 13:26	0.02	0.011	0.0164	0
8/4/2020 13:27	0.015	0.011	0.0163	0
8/4/2020 13:28	0.011	0.011	0.0158	0
8/4/2020 13:29	0.014	0.011	0.0157	0
8/4/2020 13:30	0.016	0.011	0.0159	0
8/4/2020 13:31	0.014	0.011	0.0159	0
8/4/2020 13:32	0.038	0.011	0.0175	0
8/4/2020 13:33	0.026	0.011	0.0183	0
8/4/2020 13:34	0.024	0.011	0.0191	0
8/4/2020 13:35	0.022	0.011	0.0196	0
8/4/2020 13:36	0.016	0.011	0.0195	0
8/4/2020 13:37	0.02	0.011	0.0195	0
8/4/2020 13:38	0.026	0.011	0.0197	0
8/4/2020 13:39	0.027	0.011	0.0205	0
8/4/2020 13:40	0.018	0.012	0.0205	0
8/4/2020 13:41	0.014	0.012	0.0201	0
8/4/2020 13:42	0.014	0.012	0.02	0
8/4/2020 13:43	0.015	0.012	0.0203	0
8/4/2020 13:44	0.017	0.012	0.0205	0
8/4/2020 13:45	0.014	0.012	0.0203	0
8/4/2020 13:46	0.015	0.012	0.0204	0
8/4/2020 13:47	0.015	0.012	0.0189	0
8/4/2020 13:48	0.016	0.012	0.0182	0
8/4/2020 13:49	0.014	0.012	0.0175	0
8/4/2020 13:50	0.012	0.012	0.0169	0
8/4/2020 13:51	0.015	0.012	0.0168	0
8/4/2020 13:52	0.017	0.012	0.0166	0
8/4/2020 13:53	0.016	0.012	0.0159	0
8/4/2020 13:54	0.019	0.012	0.0154	0
8/4/2020 13:55	0.018	0.012	0.0154	0
8/4/2020 13:56	0.013	0.012	0.0153	0

Former Coyne Textile
CAMP Station - CHA #1
Remedial Design Construction

Timestamp	Mass Concentration Total (mg/m3)	Dustrak TWA (mg/m3)	PID (ppm)	PID TWA (ppm)
8/4/2020 13:57	0.015	0.012	0.0154	0
8/4/2020 13:58	0.017	0.012	0.0155	0
8/4/2020 13:59	0.014	0.012	0.0153	0
8/4/2020 14:00	0.023	0.012	0.0159	0
8/4/2020 14:01	0.017	0.012	0.0161	0
8/4/2020 14:02	0.016	0.012	0.0161	0
8/4/2020 14:03	0.018	0.012	0.0163	0
8/4/2020 14:04	0.018	0.012	0.0165	0
8/4/2020 14:05	0.027	0.012	0.0175	0
8/4/2020 14:06	0.025	0.012	0.0182	0
8/4/2020 14:07	0.03	0.012	0.0191	0
8/4/2020 14:08	0.031	0.013	0.0201	0
8/4/2020 14:09	0.036	0.013	0.0212	0
8/4/2020 14:10	0.029	0.013	0.0219	0
8/4/2020 14:11	0.022	0.013	0.0225	0
8/4/2020 14:12	0.034	0.013	0.0238	0
8/4/2020 14:13	0.023	0.013	0.0242	0
8/4/2020 14:14	0.022	0.013	0.0247	0
8/4/2020 14:15	0.017	0.013	0.0243	0
8/4/2020 14:16	0.016	0.013	0.0243	0
8/4/2020 14:17	0.018	0.013	0.0244	0
8/4/2020 14:18	0.015	0.013	0.0242	0
8/4/2020 14:19	0.014	0.013	0.0239	0
8/4/2020 14:20	0.016	0.013	0.0232	0
8/4/2020 14:21	0.021	0.013	0.0229	0
8/4/2020 14:22	0.018	0.013	0.0221	0
8/4/2020 14:23	0.013	0.013	0.0209	0
8/4/2020 14:24	0.018	0.013	0.0197	0
8/4/2020 14:25	0.016	0.013	0.0189	0
8/4/2020 14:26	0.018	0.013	0.0186	0
8/4/2020 14:27	0.016	0.013	0.0174	0
8/4/2020 14:28	0.018	0.013	0.0171	0
8/4/2020 14:29	0.019	0.013	0.0169	0
8/4/2020 14:30	0.019	0.013	0.017	0
8/4/2020 14:31	0.019	0.013	0.0172	0
8/4/2020 14:32	0.017	0.014	0.0171	0
8/4/2020 14:33	0.014	0.014	0.0171	0
8/4/2020 14:34	0.014	0.014	0.0171	0
8/4/2020 14:35	0.015	0.014	0.017	0
8/4/2020 14:36	0.016	0.014	0.0167	0
8/4/2020 14:37	0.016	0.014	0.0165	0
8/4/2020 14:38	0.017	0.014	0.0168	0
8/4/2020 14:39	0.013	0.014	0.0165	0
8/4/2020 14:40	0.015	0.014	0.0164	0
8/4/2020 14:41	0.014	0.014	0.0161	0
8/4/2020 14:42	0.018	0.014	0.0163	0
8/4/2020 14:43	0.014	0.014	0.016	0
8/4/2020 14:44	0.015	0.014	0.0157	0

Former Coyne Textile
CAMP Station - CHA #1
Remedial Design Construction

Timestamp	Mass Concentration Total (mg/m3)	Dustrak TWA (mg/m3)	PID (ppm)	PID TWA (ppm)
8/4/2020 14:45	0.013	0.014	0.0153	0
8/4/2020 14:46	0.015	0.014	0.0151	0
8/4/2020 14:47	0.013	0.014	0.0148	0
8/4/2020 14:48	0.011	0.014	0.0146	0
8/4/2020 14:49	0.014	0.014	0.0146	0
8/4/2020 14:50	0.014	0.014	0.0145	0
8/4/2020 14:51	0.016	0.014	0.0145	0
8/4/2020 14:52	0.016	0.014	0.0145	0
8/4/2020 14:53	0.014	0.014	0.0143	0
8/4/2020 14:54	0.015	0.014	0.0145	0
8/4/2020 14:55	0.012	0.014	0.0143	0
8/4/2020 14:56	0.016	0.014	0.0144	0
8/4/2020 14:57	0.014	0.014	0.0141	0
8/4/2020 14:58	0.015	0.014	0.0142	0
8/4/2020 14:59	0.016	0.014	0.0143	0
8/4/2020 15:00	0.015	0.014	0.0144	0
8/4/2020 15:01	0.015	0.014	0.0144	0
8/4/2020 15:02	0.015	0.014	0.0145	0
8/4/2020 15:03	0.014	0.014	0.0147	0
8/4/2020 15:04	0.015	0.014	0.0148	0
8/4/2020 15:05	0.015	0.014	0.0149	0
8/4/2020 15:06	0.014	0.014	0.0147	0
8/4/2020 15:07	0.014	0.014	0.0146	0
8/4/2020 15:08	0.018	0.014	0.0149	0
8/4/2020 15:09	0.013	0.014	0.0147	0
8/4/2020 15:10	0.012	0.014	0.0147	0
8/4/2020 15:11	0.011	0.014	0.0144	0
8/4/2020 15:12	0.012	0.014	0.0143	0
8/4/2020 15:13	0.011	0.014	0.014	0
8/4/2020 15:14	0.011	0.014	0.0137	0
8/4/2020 15:15	0.012	0.014	0.0135	0
8/4/2020 15:16	0.011	0.014	0.0132	0
8/4/2020 15:17	0.008	0.014	0.0127	0
8/4/2020 15:18	0.008	0.014	0.0123	0
8/4/2020 15:19	0.008	0.014	0.0119	0
8/4/2020 15:20	0.008	0.014	0.0114	0
8/4/2020 15:21	0.008	0.014	0.011	0
8/4/2020 15:22	0.009	0.014	0.0107	0
8/4/2020 15:23	0.012	0.014	0.0103	0
8/4/2020 15:24	0.013	0.014	0.0103	0
8/4/2020 15:25	0.012	0.014	0.0103	0
8/4/2020 15:26	0.011	0.014	0.0103	0
8/4/2020 15:27	0.011	0.014	0.0102	0
8/4/2020 15:28	0.011	0.014	0.0102	0
8/4/2020 15:29	0.011	0.014	0.0102	0
8/4/2020 15:30	0.01	0.014	0.0101	0
8/4/2020 15:31	0.011	0.014	0.0101	0
8/4/2020 15:32	0.011	0.014	0.0103	0

Former Coyne Textile
CAMP Station - CHA #1
Remedial Design Construction

Timestamp	Mass Concentration Total (mg/m3)	Dustrak TWA (mg/m3)	PID (ppm)	PID TWA (ppm)
8/4/2020 15:33	0.011	0.014	0.0105	0
8/4/2020 15:34	0.011	0.014	0.0107	0
8/4/2020 15:35	0.011	0.014	0.0109	0
8/4/2020 15:36	0.011	0.014	0.0111	0
8/4/2020 15:37	0.011	0.014	0.0112	0
8/4/2020 15:38	0.012	0.014	0.0112	0
8/4/2020 15:39	0.012	0.014	0.0111	0
8/4/2020 15:40	0.01	0.014	0.011	0
8/4/2020 15:41	0.01	0.014	0.0109	0
8/4/2020 15:42	0.01	0.014	0.0109	0
8/4/2020 15:43	0.01	0.014	0.0108	0
8/4/2020 15:44	0.01	0.014	0.0107	0
8/4/2020 15:45	0.01	0.014	0.0107	0
8/4/2020 15:46	0.011	0.014	0.0107	0
8/4/2020 15:47	0.01	0.014	0.0107	0
8/4/2020 15:48	0.01	0.014	0.0106	0
8/4/2020 15:49	0.012	0.014	0.0107	0
8/4/2020 15:50	0.012	0.014	0.0107	0
8/4/2020 15:51	0.01	0.014	0.0107	0
8/4/2020 15:52	0.009	0.014	0.0105	0
8/4/2020 15:53	0.009	0.014	0.0103	0
8/4/2020 15:54	0.009	0.014	0.0101	0
8/4/2020 16:03	0.008	0	0.0099	0
8/4/2020 16:04	0.01	0	0.0096	0
8/4/2020 16:05	0.01	0	0.0093	0
8/4/2020 16:06	0.011	0	0.0094	0
8/4/2020 16:07	0.011	0	0.0097	0
8/4/2020 16:08	0.011	0	0.01	0
8/4/2020 16:09	0.011	0	0.0103	0
8/4/2020 16:10	0.009	0	0.0101	0
8/4/2020 16:11	0.009	0	0.01	0
8/4/2020 16:12	0.009	0	0.0099	0
8/4/2020 16:13	0.009	0	0.0098	0
8/4/2020 16:14	0.009	0	0.0097	0
8/4/2020 16:15	0.009	0	0.0097	0
8/4/2020 16:16	0.009	0	0.0096	0
8/4/2020 16:17	0.008	0	0.0095	0
8/4/2020 16:18	0.009	0	0.0096	0
8/4/2020 16:19	0.01	0	0.0096	0
8/4/2020 16:20	0.01	0	0.0096	0
8/4/2020 16:21	0.009	0	0.0095	0
8/4/2020 16:22	0.01	0	0.0094	0
8/4/2020 16:23	0.01	0	0.0093	0
8/4/2020 16:24	0.009	0	0.0092	0
8/4/2020 16:25	0.009	0	0.0092	0
8/4/2020 16:26	0.009	0	0.0092	0
8/4/2020 16:27	0.01	0	0.0093	0
8/4/2020 16:28	0.01	0.001	0.0093	0

Former Coyne Textile
CAMP Station - CHA #1
Remedial Design Construction

Timestamp	Mass Concentration Total (mg/m3)	Dustrak TWA (mg/m3)	PID (ppm)	PID TWA (ppm)
8/4/2020 16:29	0.01	0.001	0.0094	0
8/4/2020 16:30	0.011	0.001	0.0095	0
8/4/2020 16:31	0.01	0.001	0.0096	0
8/4/2020 16:32	0.01	0.001	0.0097	0
8/5/2020 7:01	0.018	0	0.018	0
8/5/2020 7:02	0.018	0	0.018	0
8/5/2020 7:03	0.016	0	0.0173	0
8/5/2020 7:04	0.018	0	0.0175	0
8/5/2020 7:05	0.016	0	0.0172	0
8/5/2020 7:06	0.017	0	0.0172	0
8/5/2020 7:07	0.015	0	0.0169	0
8/5/2020 7:08	0.015	0	0.0166	0
8/5/2020 7:09	0.014	0	0.0163	0
8/5/2020 7:10	0.015	0	0.0162	0
8/5/2020 7:11	0.014	0	0.016	0
8/5/2020 7:12	0.014	0	0.0158	0
8/5/2020 7:13	0.013	0	0.0156	0
8/5/2020 7:14	0.018	0	0.0158	0
8/5/2020 7:15	0.013	0	0.0156	0
8/5/2020 7:16	0.013	0	0.0153	0
8/5/2020 7:17	0.016	0.001	0.0151	0
8/5/2020 7:18	0.014	0.001	0.015	0
8/5/2020 7:19	0.014	0.001	0.0147	0
8/5/2020 7:20	0.013	0.001	0.0145	0
8/5/2020 7:21	0.013	0.001	0.0143	0
8/5/2020 7:22	0.014	0.001	0.0142	0
8/5/2020 7:23	0.012	0.001	0.014	0
8/5/2020 7:24	0.012	0.001	0.0139	0
8/5/2020 7:25	0.012	0.001	0.0137	0
8/5/2020 7:26	0.013	0.001	0.0136	0
8/5/2020 7:27	0.013	0.001	0.0135	0
8/5/2020 7:28	0.012	0.001	0.0135	0
8/5/2020 7:29	0.012	0.001	0.0131	0
8/5/2020 7:30	0.012	0.001	0.013	0
8/5/2020 7:31	0.012	0.001	0.0129	0
8/5/2020 7:32	0.013	0.001	0.0127	0
8/5/2020 7:33	0.011	0.001	0.0125	0
8/5/2020 7:34	0.012	0.001	0.0124	0
8/5/2020 7:35	0.012	0.001	0.0123	0
8/5/2020 7:36	0.012	0.001	0.0123	0
8/5/2020 7:37	0.012	0.001	0.0121	0
8/5/2020 7:38	0.011	0.001	0.0121	0
8/5/2020 7:39	0.011	0.001	0.012	0
8/5/2020 7:40	0.011	0.001	0.0119	0
8/5/2020 7:41	0.01	0.001	0.0117	0
8/5/2020 7:42	0.01	0.001	0.0115	0
8/5/2020 7:43	0.011	0.001	0.0115	0
8/5/2020 7:44	0.011	0.001	0.0114	0

Former Coyne Textile
CAMP Station - CHA #1
Remedial Design Construction

Timestamp	Mass Concentration Total (mg/m3)	Dustrak TWA (mg/m3)	PID (ppm)	PID TWA (ppm)
8/5/2020 7:45	0.011	0.001	0.0113	0
8/5/2020 7:46	0.011	0.001	0.0113	0
8/5/2020 7:47	0.01	0.001	0.0111	0
8/5/2020 7:48	0.01	0.001	0.011	0
8/5/2020 7:49	0.009	0.001	0.0108	0
8/5/2020 7:50	0.009	0.001	0.0106	0
8/5/2020 7:51	0.01	0.001	0.0105	0
8/5/2020 7:52	0.009	0.001	0.0103	0
8/5/2020 7:53	0.009	0.001	0.0101	0
8/5/2020 7:54	0.009	0.001	0.01	0
8/5/2020 7:55	0.009	0.001	0.0099	0
8/5/2020 7:56	0.009	0.001	0.0098	0
8/5/2020 7:57	0.009	0.001	0.0097	0
8/5/2020 7:58	0.009	0.001	0.0096	0
8/5/2020 7:59	0.009	0.002	0.0095	0
8/5/2020 8:00	0.01	0.002	0.0094	0
8/5/2020 8:01	0.009	0.002	0.0093	0
8/5/2020 8:02	0.009	0.002	0.0092	0
8/5/2020 8:03	0.012	0.002	0.0093	0
8/5/2020 8:04	0.009	0.002	0.0093	0
8/5/2020 8:05	0.009	0.002	0.0093	0
8/5/2020 8:06	0.009	0.002	0.0093	0
8/5/2020 8:07	0.009	0.002	0.0093	0
8/5/2020 8:08	0.009	0.002	0.0093	0
8/5/2020 8:09	0.009	0.002	0.0093	0
8/5/2020 8:10	0.008	0.002	0.0092	0
8/5/2020 8:11	0.009	0.002	0.0092	0
8/5/2020 8:12	0.009	0.002	0.0092	0
8/5/2020 8:13	0.009	0.002	0.0092	0
8/5/2020 8:14	0.009	0.002	0.0092	0
8/5/2020 8:15	0.01	0.002	0.0092	0
8/5/2020 8:16	0.009	0.002	0.0092	0
8/5/2020 8:17	0.009	0.002	0.0092	0
8/5/2020 8:18	0.009	0.002	0.009	0
8/5/2020 8:19	0.009	0.002	0.009	0
8/5/2020 8:20	0.011	0.002	0.0091	0
8/5/2020 8:21	0.013	0.002	0.0094	0
8/5/2020 8:22	0.012	0.002	0.0096	0
8/5/2020 8:23	0.013	0.002	0.0099	0
8/5/2020 8:24	0.011	0.002	0.01	0
8/5/2020 8:25	0.009	0.002	0.0101	0
8/5/2020 8:26	0.01	0.002	0.0101	0
8/5/2020 8:27	0.011	0.002	0.0103	0
8/5/2020 8:28	0.008	0.002	0.0102	0
8/5/2020 8:29	0.009	0.002	0.0102	0
8/5/2020 8:30	0.008	0.002	0.0101	0
8/5/2020 8:31	0.008	0.002	0.01	0
8/5/2020 8:32	0.008	0.002	0.0099	0

Former Coyne Textile
CAMP Station - CHA #1
Remedial Design Construction

Timestamp	Mass Concentration Total (mg/m3)	Dustrak TWA (mg/m3)	PID (ppm)	PID TWA (ppm)
8/5/2020 8:33	0.009	0.002	0.0099	0
8/5/2020 8:34	0.009	0.002	0.0099	0
8/5/2020 8:35	0.009	0.002	0.0098	0
8/5/2020 8:36	0.007	0.002	0.0094	0
8/5/2020 8:37	0.008	0.002	0.0091	0
8/5/2020 8:38	0.008	0.002	0.0088	0
8/5/2020 8:39	0.008	0.002	0.0086	0
8/5/2020 8:40	0.009	0.002	0.0086	0
8/5/2020 8:41	0.008	0.002	0.0085	0
8/5/2020 8:42	0.008	0.002	0.0083	0
8/5/2020 8:43	0.007	0.002	0.0082	0
8/5/2020 8:44	0.007	0.002	0.0081	0
8/5/2020 8:45	0.008	0.002	0.0081	0
8/5/2020 8:46	0.009	0.002	0.0081	0
8/5/2020 8:47	0.009	0.002	0.0082	0
8/5/2020 8:48	0.008	0.002	0.0081	0
8/5/2020 8:49	0.008	0.002	0.0081	0
8/5/2020 8:50	0.009	0.002	0.0081	0
8/5/2020 8:51	0.008	0.002	0.0081	0
8/5/2020 8:52	0.008	0.003	0.0081	0
8/5/2020 8:53	0.009	0.003	0.0082	0
8/5/2020 8:54	0.009	0.003	0.0083	0
8/5/2020 8:55	0.008	0.003	0.0082	0
8/5/2020 8:56	0.008	0.003	0.0082	0
8/5/2020 8:57	0.008	0.003	0.0082	0
8/5/2020 8:58	0.01	0.003	0.0084	0
8/5/2020 8:59	0.01	0.003	0.0086	0
8/5/2020 9:00	0.008	0.003	0.0086	0
8/5/2020 9:01	0.008	0.003	0.0085	0
8/5/2020 9:02	0.008	0.003	0.0085	0
8/5/2020 9:03	0.008	0.003	0.0085	0
8/5/2020 9:04	0.008	0.003	0.0085	0
8/5/2020 9:05	0.01	0.003	0.0085	0
8/5/2020 9:06	0.009	0.003	0.0086	0
8/5/2020 9:07	0.007	0.003	0.0085	0
8/5/2020 9:08	0.008	0.003	0.0085	0
8/5/2020 9:09	0.008	0.003	0.0084	0
8/5/2020 9:10	0.009	0.003	0.0085	0
8/5/2020 9:11	0.008	0.003	0.0085	0
8/5/2020 9:12	0.007	0.003	0.0084	0
8/5/2020 9:13	0.007	0.003	0.0082	0
8/5/2020 9:14	0.007	0.003	0.008	0
8/5/2020 9:15	0.007	0.003	0.0079	0
8/5/2020 9:16	0.007	0.003	0.0079	0
8/5/2020 9:17	0.007	0.003	0.0078	0
8/5/2020 9:18	0.007	0.003	0.0077	0
8/5/2020 9:19	0.007	0.003	0.0077	0
8/5/2020 9:20	0.007	0.003	0.0075	0

Former Coyne Textile
CAMP Station - CHA #1
Remedial Design Construction

Timestamp	Mass Concentration Total (mg/m3)	Dustrak TWA (mg/m3)	PID (ppm)	PID TWA (ppm)
8/5/2020 9:21	0.008	0.003	0.0074	0
8/5/2020 9:22	0.007	0.003	0.0074	0
8/5/2020 9:23	0.007	0.003	0.0073	0
8/5/2020 9:24	0.008	0.003	0.0073	0
8/5/2020 9:25	0.009	0.003	0.0073	0
8/5/2020 9:26	0.007	0.003	0.0073	0
8/5/2020 9:27	0.007	0.003	0.0073	0
8/5/2020 9:28	0.007	0.003	0.0073	0
8/5/2020 9:29	0.007	0.003	0.0073	0
8/5/2020 9:30	0.007	0.003	0.0073	0
8/5/2020 9:31	0.007	0.003	0.0073	0
8/5/2020 9:32	0.007	0.003	0.0073	0
8/5/2020 9:33	0.007	0.003	0.0073	0
8/5/2020 9:34	0.007	0.003	0.0073	0
8/5/2020 9:35	0.007	0.003	0.0073	0
8/5/2020 9:36	0.007	0.003	0.0072	0
8/5/2020 9:37	0.007	0.003	0.0072	0
8/5/2020 9:38	0.006	0.003	0.0071	0
8/5/2020 9:39	0.007	0.003	0.0071	0
8/5/2020 9:40	0.008	0.003	0.007	0
8/5/2020 9:41	0.007	0.003	0.007	0
8/5/2020 9:42	0.006	0.003	0.0069	0
8/5/2020 9:43	0.007	0.003	0.0069	0
8/5/2020 9:44	0.007	0.003	0.0069	0
8/5/2020 9:45	0.008	0.003	0.007	0
8/5/2020 9:46	0.007	0.003	0.007	0
8/5/2020 9:47	0.007	0.003	0.007	0
8/5/2020 9:48	0.007	0.003	0.007	0
8/5/2020 9:49	0.007	0.003	0.007	0
8/5/2020 9:50	0.008	0.003	0.0071	0
8/5/2020 9:51	0.008	0.003	0.0071	0
8/5/2020 9:52	0.008	0.003	0.0072	0
8/5/2020 9:53	0.007	0.003	0.0073	0
8/5/2020 9:54	0.011	0.003	0.0075	0
8/5/2020 9:55	0.011	0.004	0.0077	0
8/5/2020 9:56	0.008	0.004	0.0078	0
8/5/2020 9:57	0.007	0.004	0.0079	0
8/5/2020 9:58	0.007	0.004	0.0079	0
8/5/2020 9:59	0.007	0.004	0.0079	0
8/5/2020 10:00	0.006	0.004	0.0077	0
8/5/2020 10:01	0.006	0.004	0.0077	0
8/5/2020 10:02	0.008	0.004	0.0077	0
8/5/2020 10:03	0.008	0.004	0.0078	0
8/5/2020 10:04	0.009	0.004	0.0079	0
8/5/2020 10:05	0.008	0.004	0.0079	0
8/5/2020 10:06	0.006	0.004	0.0078	0
8/5/2020 10:07	0.008	0.004	0.0078	0
8/5/2020 10:08	0.008	0.004	0.0079	0

Former Coyne Textile
CAMP Station - CHA #1
Remedial Design Construction

Timestamp	Mass Concentration Total (mg/m3)	Dustrak TWA (mg/m3)	PID (ppm)	PID TWA (ppm)
8/5/2020 10:09	0.009	0.004	0.0077	0
8/5/2020 10:10	0.009	0.004	0.0076	0
8/5/2020 10:11	0.008	0.004	0.0076	0
8/5/2020 10:12	0.007	0.004	0.0076	0
8/5/2020 10:13	0.006	0.004	0.0075	0
8/5/2020 10:14	0.006	0.004	0.0075	0
8/5/2020 10:15	0.007	0.004	0.0075	0
8/5/2020 10:16	0.007	0.004	0.0076	0
8/5/2020 10:17	0.006	0.004	0.0075	0
8/5/2020 10:18	0.006	0.004	0.0073	0
8/5/2020 10:19	0.007	0.004	0.0072	0
8/5/2020 10:20	0.007	0.004	0.0071	0
8/5/2020 10:21	0.007	0.004	0.0072	0
8/5/2020 10:22	0.01	0.004	0.0073	0
8/5/2020 10:23	0.008	0.004	0.0073	0
8/5/2020 10:24	0.008	0.004	0.0073	0
8/5/2020 10:25	0.007	0.004	0.0071	0
8/5/2020 10:26	0.008	0.004	0.0071	0
8/5/2020 10:27	0.007	0.004	0.0071	0
8/5/2020 10:28	0.008	0.004	0.0073	0
8/5/2020 10:29	0.007	0.004	0.0073	0
8/5/2020 10:30	0.007	0.004	0.0073	0
8/5/2020 10:31	0.007	0.004	0.0073	0
8/5/2020 10:32	0.007	0.004	0.0074	0
8/5/2020 10:33	0.008	0.004	0.0075	0
8/5/2020 10:34	0.007	0.004	0.0075	0
8/5/2020 10:35	0.007	0.004	0.0075	0
8/5/2020 10:36	0.007	0.004	0.0075	0
8/5/2020 10:37	0.007	0.004	0.0073	0
8/5/2020 10:38	0.008	0.004	0.0073	0
8/5/2020 10:39	0.008	0.004	0.0073	0
8/5/2020 10:40	0.008	0.004	0.0074	0
8/5/2020 10:41	0.01	0.004	0.0075	0
8/5/2020 10:42	0.009	0.004	0.0077	0
8/5/2020 10:43	0.008	0.004	0.0077	0
8/5/2020 10:44	0.008	0.004	0.0077	0
8/5/2020 10:45	0.008	0.004	0.0078	0
8/5/2020 10:46	0.008	0.004	0.0079	0
8/5/2020 10:47	0.007	0.004	0.0079	0
8/5/2020 10:48	0.007	0.004	0.0078	0
8/5/2020 10:49	0.008	0.004	0.0079	0
8/5/2020 10:50	0.007	0.004	0.0079	0
8/5/2020 10:51	0.008	0.004	0.0079	0
8/5/2020 10:52	0.009	0.004	0.0081	0
8/5/2020 10:53	0.008	0.004	0.0081	0
8/5/2020 10:54	0.007	0.004	0.008	0
8/5/2020 10:55	0.008	0.004	0.008	0
8/5/2020 10:56	0.008	0.004	0.0079	0

Former Coyne Textile
CAMP Station - CHA #1
Remedial Design Construction

Timestamp	Mass Concentration Total (mg/m3)	Dustrak TWA (mg/m3)	PID (ppm)	PID TWA (ppm)
8/5/2020 10:57	0.008	0.005	0.0078	0
8/5/2020 10:58	0.008	0.005	0.0078	0
8/5/2020 10:59	0.007	0.005	0.0077	0
8/5/2020 11:00	0.008	0.005	0.0077	0
8/5/2020 11:01	0.008	0.005	0.0077	0
8/5/2020 11:02	0.008	0.005	0.0078	0
8/5/2020 11:03	0.009	0.005	0.0079	0
8/5/2020 11:04	0.01	0.005	0.0081	0
8/5/2020 11:05	0.008	0.005	0.0081	0
8/5/2020 11:06	0.009	0.005	0.0082	0
8/5/2020 11:07	0.009	0.005	0.0082	0
8/5/2020 11:08	0.01	0.005	0.0083	0
8/5/2020 11:09	0.01	0.005	0.0085	0
8/5/2020 11:10	0.008	0.005	0.0085	0
8/5/2020 11:11	0.009	0.005	0.0086	0
8/5/2020 11:12	0.008	0.005	0.0086	0
8/5/2020 11:13	0.008	0.005	0.0086	0
8/5/2020 11:14	0.009	0.005	0.0087	0
8/5/2020 11:15	0.008	0.005	0.0087	0
8/5/2020 11:16	0.009	0.005	0.0088	0
8/5/2020 11:17	0.009	0.005	0.0089	0
8/5/2020 11:18	0.009	0.005	0.0089	0
8/5/2020 11:19	0.008	0.005	0.0087	0
8/5/2020 11:20	0.007	0.005	0.0087	0
8/5/2020 11:21	0.008	0.005	0.0086	0
8/5/2020 11:22	0.008	0.005	0.0085	0
8/5/2020 11:23	0.007	0.005	0.0083	0
8/5/2020 11:24	0.007	0.005	0.0081	0
8/5/2020 11:25	0.018	0.005	0.0088	0
8/5/2020 11:26	0.007	0.005	0.0087	0
8/5/2020 11:27	0.007	0.005	0.0086	0
8/5/2020 11:28	0.007	0.005	0.0085	0
8/5/2020 11:29	0.008	0.005	0.0085	0
8/5/2020 11:30	0.008	0.005	0.0085	0
8/5/2020 11:31	0.007	0.005	0.0083	0
8/5/2020 11:32	0.013	0.005	0.0086	0
8/5/2020 11:33	0.008	0.005	0.0085	0
8/5/2020 11:34	0.008	0.005	0.0085	0
8/5/2020 11:35	0.008	0.005	0.0086	0
8/5/2020 11:36	0.008	0.005	0.0086	0
8/5/2020 11:37	0.008	0.005	0.0086	0
8/5/2020 11:38	0.008	0.005	0.0087	0
8/5/2020 11:39	0.008	0.005	0.0087	0
8/5/2020 11:40	0.007	0.005	0.008	0
8/5/2020 11:41	0.007	0.005	0.008	0
8/5/2020 11:42	0.007	0.005	0.008	0
8/5/2020 11:43	0.007	0.005	0.008	0
8/5/2020 11:44	0.008	0.005	0.008	0

Former Coyne Textile
CAMP Station - CHA #1
Remedial Design Construction

Timestamp	Mass Concentration Total (mg/m3)	Dustrak TWA (mg/m3)	PID (ppm)	PID TWA (ppm)
8/5/2020 11:45	0.008	0.005	0.008	0
8/5/2020 11:46	0.008	0.005	0.0081	0
8/5/2020 11:47	0.008	0.005	0.0077	0
8/5/2020 11:48	0.007	0.005	0.0077	0
8/5/2020 11:49	0.007	0.005	0.0076	0
8/5/2020 11:50	0.007	0.005	0.0075	0
8/5/2020 11:51	0.007	0.005	0.0075	0
8/5/2020 11:52	0.007	0.005	0.0074	0
8/5/2020 11:53	0.007	0.005	0.0073	0
8/5/2020 11:54	0.007	0.005	0.0073	0
8/5/2020 11:55	0.008	0.005	0.0073	0
8/5/2020 11:56	0.008	0.006	0.0074	0
8/5/2020 11:57	0.008	0.006	0.0075	0
8/5/2020 11:58	0.008	0.006	0.0075	0
8/5/2020 11:59	0.01	0.006	0.0077	0
8/5/2020 12:00	0.009	0.006	0.0077	0
8/5/2020 12:01	0.007	0.006	0.0077	0
8/5/2020 12:02	0.007	0.006	0.0076	0
8/5/2020 12:03	0.008	0.006	0.0077	0
8/5/2020 12:04	0.007	0.006	0.0077	0
8/5/2020 12:05	0.007	0.006	0.0077	0
8/5/2020 12:06	0.008	0.006	0.0077	0
8/5/2020 12:07	0.007	0.006	0.0077	0
8/5/2020 12:08	0.008	0.006	0.0078	0
8/5/2020 12:09	0.007	0.006	0.0078	0
8/5/2020 12:10	0.008	0.006	0.0078	0
8/5/2020 12:11	0.008	0.006	0.0078	0
8/5/2020 12:12	0.008	0.006	0.0078	0
8/5/2020 12:13	0.008	0.006	0.0078	0
8/5/2020 12:14	0.007	0.006	0.0076	0
8/5/2020 12:15	0.007	0.006	0.0075	0
8/5/2020 12:16	0.007	0.006	0.0075	0
8/5/2020 12:17	0.007	0.006	0.0075	0
8/5/2020 12:18	0.007	0.006	0.0074	0
8/5/2020 12:19	0.007	0.006	0.0074	0
8/5/2020 12:20	0.007	0.006	0.0074	0
8/5/2020 12:21	0.007	0.006	0.0073	0
8/5/2020 12:22	0.007	0.006	0.0073	0
8/5/2020 12:23	0.007	0.006	0.0073	0
8/5/2020 12:24	0.008	0.006	0.0073	0
8/5/2020 12:25	0.007	0.006	0.0073	0
8/5/2020 12:26	0.007	0.006	0.0072	0
8/5/2020 12:27	0.007	0.006	0.0071	0
8/5/2020 12:28	0.007	0.006	0.0071	0
8/5/2020 12:29	0.007	0.006	0.0071	0
8/5/2020 12:30	0.007	0.006	0.0071	0
8/5/2020 12:31	0.007	0.006	0.0071	0
8/5/2020 12:32	0.006	0.006	0.007	0

Former Coyne Textile
CAMP Station - CHA #1
Remedial Design Construction

Timestamp	Mass Concentration Total (mg/m3)	Dustrak TWA (mg/m3)	PID (ppm)	PID TWA (ppm)
8/5/2020 12:33	0.007	0.006	0.007	0
8/5/2020 12:34	0.007	0.006	0.007	0
8/5/2020 12:35	0.007	0.006	0.007	0
8/5/2020 12:36	0.006	0.006	0.0069	0
8/5/2020 12:37	0.006	0.006	0.0069	0
8/5/2020 12:38	0.007	0.006	0.0069	0
8/5/2020 12:39	0.006	0.006	0.0067	0
8/5/2020 12:40	0.006	0.006	0.0067	0
8/5/2020 12:41	0.006	0.006	0.0066	0
8/5/2020 12:42	0.006	0.006	0.0065	0
8/5/2020 12:43	0.006	0.006	0.0065	0
8/5/2020 12:44	0.007	0.006	0.0065	0
8/5/2020 12:45	0.009	0.006	0.0066	0
8/5/2020 12:46	0.008	0.006	0.0067	0
8/5/2020 12:47	0.007	0.006	0.0067	0
8/5/2020 12:48	0.007	0.006	0.0067	0
8/5/2020 12:49	0.007	0.006	0.0067	0
8/5/2020 12:50	0.006	0.006	0.0067	0
8/5/2020 12:51	0.007	0.006	0.0067	0
8/5/2020 12:52	0.007	0.006	0.0068	0
8/5/2020 12:53	0.007	0.006	0.0068	0
8/5/2020 12:54	0.008	0.006	0.0069	0
8/5/2020 12:55	0.007	0.006	0.007	0
8/5/2020 12:56	0.007	0.006	0.0071	0
8/5/2020 12:57	0.008	0.006	0.0072	0
8/5/2020 12:58	0.006	0.006	0.0072	0
8/5/2020 12:59	0.007	0.006	0.0072	0
8/5/2020 13:00	0.006	0.006	0.007	0
8/5/2020 13:01	0.007	0.006	0.0069	0
8/5/2020 13:02	0.007	0.006	0.0069	0
8/5/2020 13:03	0.007	0.007	0.0069	0
8/5/2020 13:04	0.007	0.007	0.0069	0
8/5/2020 13:05	0.007	0.007	0.007	0
8/5/2020 13:06	0.007	0.007	0.007	0
8/5/2020 13:07	0.006	0.007	0.0069	0
8/5/2020 13:08	0.006	0.007	0.0069	0
8/5/2020 13:09	0.006	0.007	0.0067	0
8/5/2020 13:10	0.006	0.007	0.0067	0
8/5/2020 13:11	0.006	0.007	0.0066	0
8/5/2020 13:12	0.006	0.007	0.0065	0
8/5/2020 13:13	0.007	0.007	0.0065	0
8/5/2020 13:14	0.005	0.007	0.0064	0
8/5/2020 13:15	0.005	0.007	0.0063	0
8/5/2020 13:16	0.005	0.007	0.0062	0
8/5/2020 13:17	0.005	0.007	0.0061	0
8/5/2020 13:18	0.005	0.007	0.0059	0
8/5/2020 13:19	0.005	0.007	0.0058	0
8/5/2020 13:20	0.006	0.007	0.0057	0

Former Coyne Textile
CAMP Station - CHA #1
Remedial Design Construction

Timestamp	Mass Concentration Total (mg/m3)	Dustrak TWA (mg/m3)	PID (ppm)	PID TWA (ppm)
8/5/2020 13:21	0.005	0.007	0.0056	0
8/5/2020 13:22	0.005	0.007	0.0055	0
8/5/2020 13:23	0.005	0.007	0.0055	0
8/5/2020 13:24	0.005	0.007	0.0054	0
8/5/2020 13:25	0.006	0.007	0.0054	0
8/5/2020 13:26	0.005	0.007	0.0053	0
8/5/2020 13:27	0.006	0.007	0.0053	0
8/5/2020 13:28	0.007	0.007	0.0053	0
8/5/2020 13:29	0.006	0.007	0.0054	0
8/5/2020 13:30	0.005	0.007	0.0054	0
8/5/2020 13:31	0.005	0.007	0.0054	0
8/5/2020 13:32	0.005	0.007	0.0054	0
8/5/2020 13:33	0.005	0.007	0.0054	0
8/5/2020 13:34	0.006	0.007	0.0055	0
8/5/2020 13:35	0.005	0.007	0.0054	0
8/5/2020 13:36	0.006	0.007	0.0055	0
8/5/2020 13:37	0.005	0.007	0.0055	0
8/5/2020 13:38	0.005	0.007	0.0055	0
8/5/2020 13:39	0.005	0.007	0.0055	0
8/5/2020 13:40	0.006	0.007	0.0055	0
8/5/2020 13:41	0.005	0.007	0.0055	0
8/5/2020 13:42	0.005	0.007	0.0054	0
8/5/2020 13:43	0.005	0.007	0.0053	0
8/5/2020 13:44	0.004	0.007	0.0051	0
8/5/2020 13:45	0.005	0.007	0.0051	0
8/5/2020 13:46	0.004	0.007	0.0051	0
8/5/2020 13:47	0.004	0.007	0.005	0
8/5/2020 13:48	0.006	0.007	0.0051	0
8/5/2020 13:49	0.005	0.007	0.005	0
8/5/2020 13:50	0.006	0.007	0.0051	0
8/5/2020 13:51	0.005	0.007	0.005	0
8/5/2020 13:52	0.005	0.007	0.005	0
8/5/2020 13:53	0.005	0.007	0.005	0
8/5/2020 13:54	0.006	0.007	0.0051	0
8/5/2020 13:55	0.005	0.007	0.005	0
8/5/2020 13:56	0.005	0.007	0.005	0
8/5/2020 13:57	0.006	0.007	0.0051	0
8/5/2020 13:58	0.006	0.007	0.0051	0
8/5/2020 13:59	0.006	0.007	0.0053	0
8/5/2020 14:00	0.006	0.007	0.0053	0
8/5/2020 14:01	0.005	0.007	0.0054	0
8/5/2020 14:02	0.006	0.007	0.0055	0
8/5/2020 14:03	0.006	0.007	0.0055	0
8/5/2020 14:04	0.005	0.007	0.0055	0
8/5/2020 14:05	0.005	0.007	0.0055	0
8/5/2020 14:06	0.005	0.007	0.0055	0
8/5/2020 14:07	0.005	0.007	0.0055	0
8/5/2020 14:08	0.005	0.007	0.0055	0

Former Coyne Textile
CAMP Station - CHA #1
Remedial Design Construction

Timestamp	Mass Concentration Total (mg/m3)	Dustrak TWA (mg/m3)	PID (ppm)	PID TWA (ppm)
8/5/2020 14:09	0.006	0.007	0.0055	0
8/5/2020 14:10	0.006	0.007	0.0055	0
8/5/2020 14:11	0.006	0.007	0.0056	0
8/5/2020 14:12	0.006	0.007	0.0056	0
8/5/2020 14:13	0.006	0.007	0.0056	0
8/5/2020 14:14	0.005	0.007	0.0055	0
8/5/2020 14:15	0.005	0.007	0.0055	0
8/5/2020 14:16	0.005	0.007	0.0055	0
8/5/2020 14:17	0.005	0.007	0.0054	0
8/5/2020 14:18	0.005	0.007	0.0053	0
8/5/2020 14:19	0.005	0.007	0.0053	0
8/5/2020 14:20	0.005	0.007	0.0053	0
8/5/2020 14:21	0.005	0.007	0.0053	0
8/5/2020 14:22	0.005	0.007	0.0053	0
8/5/2020 14:23	0.005	0.007	0.0053	0
8/5/2020 14:24	0.004	0.007	0.0052	0
8/5/2020 14:25	0.005	0.007	0.0051	0
8/5/2020 14:26	0.005	0.007	0.0051	0
8/5/2020 14:27	0.005	0.007	0.005	0
8/5/2020 14:28	0.004	0.007	0.0049	0
8/5/2020 14:29	0.005	0.007	0.0049	0
8/5/2020 14:30	0.005	0.007	0.0049	0
8/5/2020 14:31	0.004	0.008	0.0048	0
8/5/2020 14:32	0.005	0.008	0.0048	0
8/5/2020 14:33	0.004	0.008	0.0047	0
8/5/2020 14:34	0.005	0.008	0.0047	0
8/5/2020 14:35	0.004	0.008	0.0047	0
8/5/2020 14:36	0.005	0.008	0.0047	0
8/5/2020 14:37	0.005	0.008	0.0047	0
8/5/2020 14:38	0.004	0.008	0.0046	0
8/5/2020 14:39	0.005	0.008	0.0047	0
8/5/2020 14:40	0.005	0.008	0.0047	0
8/5/2020 14:41	0.004	0.008	0.0046	0
8/5/2020 14:42	0.005	0.008	0.0046	0
8/5/2020 14:43	0.005	0.008	0.0047	0
8/5/2020 14:44	0.005	0.008	0.0047	0
8/5/2020 14:45	0.004	0.008	0.0046	0
8/5/2020 14:46	0.004	0.008	0.0046	0
8/5/2020 14:47	0.005	0.008	0.0046	0
8/5/2020 14:48	0.004	0.008	0.0046	0
8/5/2020 14:49	0.004	0.008	0.0045	0
8/5/2020 14:50	0.006	0.008	0.0047	0
8/5/2020 14:51	0.005	0.008	0.0047	0
8/5/2020 14:52	0.004	0.008	0.0046	0
8/5/2020 14:53	0.004	0.008	0.0046	0
8/5/2020 14:54	0.004	0.008	0.0045	0
8/5/2020 14:55	0.005	0.008	0.0045	0
8/5/2020 14:56	0.005	0.008	0.0046	0

Former Coyne Textile
CAMP Station - CHA #1
Remedial Design Construction

Timestamp	Mass Concentration Total (mg/m3)	Dustrak TWA (mg/m3)	PID (ppm)	PID TWA (ppm)
8/5/2020 14:57	0.006	0.008	0.0047	0
8/5/2020 14:58	0.007	0.008	0.0048	0
8/5/2020 14:59	0.008	0.008	0.005	0
8/5/2020 15:00	0.005	0.008	0.0051	0
8/5/2020 15:01	0.004	0.008	0.0051	0
8/5/2020 15:02	0.006	0.008	0.0051	0
8/5/2020 15:03	0.004	0.008	0.0051	0
8/5/2020 15:04	0.007	0.008	0.0053	0
8/5/2020 15:05	0.01	0.008	0.0056	0
8/5/2020 15:06	0.007	0.008	0.0057	0
8/5/2020 15:07	0.003	0.008	0.0057	0
8/5/2020 15:08	0.005	0.008	0.0057	0
8/5/2020 15:09	0.005	0.008	0.0058	0
8/5/2020 15:10	0.005	0.008	0.0058	0
8/5/2020 15:11	0.006	0.008	0.0059	0
8/5/2020 15:12	0.005	0.008	0.0058	0
8/5/2020 15:13	0.004	0.008	0.0056	0
8/5/2020 15:14	0.004	0.008	0.0053	0
8/5/2020 15:15	0.003	0.008	0.0052	0
8/5/2020 15:16	0.001	0.008	0.005	0
8/5/2020 15:17	0.002	0.008	0.0047	0
8/5/2020 15:18	0	0.008	0.0045	0
8/5/2020 15:19	0	0.008	0.004	0
8/5/2020 15:20	0	0.008	0.0033	0
8/5/2020 15:21	0	0.008	0.0029	0
8/5/2020 15:22	0	0.008	0.0027	0
8/5/2020 15:23	0	0.008	0.0023	0
8/5/2020 15:24	0	0.008	0.002	0
8/5/2020 15:25	0	0.008	0.0017	0
8/5/2020 15:26	0	0.008	0.0013	0
8/5/2020 15:27	0	0.008	0.0009	0
8/5/2020 15:28	0	0.008	0.0007	0
8/5/2020 15:29	0	0.008	0.0004	0
8/5/2020 15:30	0	0.008	0.0002	0
8/5/2020 15:31	0	0.008	0.0001	0
8/5/2020 15:32	0	0.008	0	0
8/5/2020 15:33	0	0.008	0	0
8/5/2020 15:34	0	0.008	0	0
8/5/2020 15:35	0	0.008	0	0
8/5/2020 15:36	0	0.008	0	0
8/5/2020 15:37	0	0.008	0	0
8/5/2020 15:38	0	0.008	0	0
8/5/2020 15:39	0	0.008	0	0
8/5/2020 15:40	0	0.008	0	0
8/5/2020 15:41	0	0.008	0	0
8/5/2020 15:42	0	0.008	0	0
8/5/2020 15:43	0	0.008	0	0
8/6/2020 7:11	0.019	0	0.019	0

Former Coyne Textile
CAMP Station - CHA #1
Remedial Design Construction

Timestamp	Mass Concentration Total (mg/m3)	Dustrak TWA (mg/m3)	PID (ppm)	PID TWA (ppm)
8/6/2020 7:12	0.013	0	0.016	0
8/6/2020 7:13	0.008	0	0.0133	0
8/6/2020 7:14	0.007	0	0.0118	0
8/6/2020 7:15	0.005	0	0.0104	0
8/6/2020 7:16	0.004	0	0.0093	0
8/6/2020 7:17	0.004	0	0.0086	0
8/6/2020 7:18	0.003	0	0.0079	0
8/6/2020 7:19	0.002	0	0.0072	0
8/6/2020 7:20	0.001	0	0.0066	0
8/6/2020 7:21	0.001	0	0.0061	0
8/6/2020 7:22	0.001	0	0.0057	0
8/6/2020 7:23	0	0	0.0052	0
8/6/2020 7:24	0	0	0.0049	0
8/6/2020 7:25	0	0	0.0045	0
8/6/2020 7:26	0	0	0.0033	0
8/6/2020 7:27	0	0	0.0024	0
8/6/2020 7:28	0	0	0.0019	0
8/6/2020 7:29	0	0	0.0014	0
8/6/2020 7:30	0.006	0	0.0015	0
8/6/2020 7:31	0.012	0	0.002	0
8/6/2020 7:32	0.01	0	0.0024	0
8/6/2020 7:33	0.011	0	0.0029	0
8/6/2020 7:34	0.01	0	0.0035	0
8/6/2020 7:35	0.009	0	0.004	0
8/6/2020 7:36	0.009	0	0.0045	0
8/6/2020 7:37	0.009	0	0.0051	0
8/6/2020 7:38	0.011	0	0.0058	0
8/6/2020 7:39	0.012	0	0.0066	0
8/6/2020 7:40	0.013	0	0.0075	0
8/6/2020 7:41	0.011	0	0.0082	0
8/6/2020 7:42	0.011	0	0.0089	0
8/6/2020 7:43	0.01	0	0.0096	0
8/6/2020 7:44	0.011	0	0.0103	0
8/6/2020 7:45	0.116	0.001	0.0177	0
8/6/2020 7:46	0.069	0.001	0.0215	0
8/6/2020 7:47	0.022	0.001	0.0223	0
8/6/2020 7:48	0.012	0.001	0.0223	0
8/6/2020 7:49	0.011	0.001	0.0224	0
8/6/2020 7:50	0.01	0.001	0.0225	0
8/6/2020 7:51	0.01	0.001	0.0225	0
8/6/2020 7:52	0.049	0.001	0.0252	0
8/6/2020 7:53	0.029	0.001	0.0264	0
8/6/2020 7:54	0.017	0.001	0.0267	0
8/6/2020 7:55	0.015	0.001	0.0269	0
8/6/2020 7:56	0.014	0.001	0.0271	0
8/6/2020 7:57	0.013	0.001	0.0272	0
8/6/2020 7:58	0.01	0.001	0.0272	0
8/6/2020 7:59	0.009	0.001	0.0271	0

Former Coyne Textile
CAMP Station - CHA #1
Remedial Design Construction

Timestamp	Mass Concentration Total (mg/m3)	Dustrak TWA (mg/m3)	PID (ppm)	PID TWA (ppm)
8/6/2020 8:00	0.01	0.001	0.02	0
8/6/2020 8:01	0.01	0.001	0.0161	0
8/6/2020 8:02	0.009	0.001	0.0152	0
8/6/2020 8:03	0.008	0.001	0.0149	0
8/6/2020 8:04	0.008	0.001	0.0147	0
8/6/2020 8:05	0.009	0.001	0.0147	0
8/6/2020 8:06	0.009	0.001	0.0146	0
8/6/2020 8:07	0.009	0.001	0.0119	0
8/6/2020 8:08	0.009	0.001	0.0106	0
8/6/2020 8:09	0.008	0.001	0.01	0
8/6/2020 8:10	0.01	0.001	0.0097	0
8/6/2020 8:11	0.015	0.002	0.0097	0
8/6/2020 8:12	0.021	0.002	0.0103	0
8/6/2020 8:13	0.015	0.002	0.0106	0
8/6/2020 8:14	0.017	0.002	0.0111	0
8/6/2020 8:15	0.016	0.002	0.0115	0
8/6/2020 8:16	0.013	0.002	0.0117	0
8/6/2020 8:17	0.009	0.002	0.0117	0
8/6/2020 8:18	0.008	0.002	0.0117	0
8/6/2020 8:19	0.007	0.002	0.0117	0
8/6/2020 8:20	0.008	0.002	0.0116	0
8/6/2020 8:21	0.009	0.002	0.0116	0
8/6/2020 8:22	0.014	0.002	0.0119	0
8/6/2020 8:23	0.023	0.002	0.0129	0
8/6/2020 8:24	0.021	0.002	0.0137	0
8/6/2020 8:25	0.033	0.002	0.0153	0
8/6/2020 8:26	0.029	0.002	0.0162	0
8/6/2020 8:27	0.02	0.002	0.0161	0
8/6/2020 8:28	0.019	0.002	0.0164	0
8/6/2020 8:29	0.016	0.002	0.0163	0
8/6/2020 8:30	0.015	0.002	0.0163	0
8/6/2020 8:31	0.019	0.002	0.0167	0
8/6/2020 8:32	0.014	0.002	0.017	0
8/6/2020 8:33	0.016	0.002	0.0175	0
8/6/2020 8:34	0.008	0.002	0.0176	0
8/6/2020 8:35	0.007	0.002	0.0175	0
8/6/2020 8:36	0.016	0.002	0.018	0
8/6/2020 8:37	0.009	0.002	0.0177	0
8/6/2020 8:38	0.008	0.002	0.0167	0
8/6/2020 8:39	0.01	0.002	0.0159	0
8/6/2020 8:40	0.008	0.002	0.0143	0
8/6/2020 8:41	0.007	0.002	0.0128	0
8/6/2020 8:42	0.008	0.002	0.012	0
8/6/2020 8:43	0.009	0.002	0.0113	0
8/6/2020 8:44	0.01	0.002	0.0109	0
8/6/2020 8:45	0.009	0.002	0.0105	0
8/6/2020 8:46	0.011	0.003	0.01	0
8/6/2020 8:47	0.009	0.003	0.0097	0

Former Coyne Textile
CAMP Station - CHA #1
Remedial Design Construction

Timestamp	Mass Concentration Total (mg/m3)	Dustrak TWA (mg/m3)	PID (ppm)	PID TWA (ppm)
8/6/2020 8:48	0.008	0.003	0.0091	0
8/6/2020 8:49	0.009	0.003	0.0092	0
8/6/2020 8:50	0.008	0.003	0.0093	0
8/6/2020 8:51	0.008	0.003	0.0087	0
8/6/2020 8:52	0.007	0.003	0.0086	0
8/6/2020 8:53	0.006	0.003	0.0085	0
8/6/2020 8:54	0.007	0.003	0.0083	0
8/6/2020 8:55	0.007	0.003	0.0082	0
8/6/2020 8:56	0.008	0.003	0.0083	0
8/6/2020 8:57	0.009	0.003	0.0083	0
8/6/2020 8:58	0.008	0.003	0.0083	0
8/6/2020 8:59	0.008	0.003	0.0081	0
8/6/2020 9:00	0.008	0.003	0.0081	0
8/6/2020 9:01	0.006	0.003	0.0077	0
8/6/2020 9:02	0.005	0.003	0.0075	0
8/6/2020 9:03	0.006	0.003	0.0073	0
8/6/2020 9:04	0.006	0.003	0.0071	0
8/6/2020 9:05	0.007	0.003	0.0071	0
8/6/2020 9:06	0.007	0.003	0.007	0
8/6/2020 9:07	0.005	0.003	0.0069	0
8/6/2020 9:08	0.006	0.003	0.0069	0
8/6/2020 9:09	0.007	0.003	0.0069	0
8/6/2020 9:10	0.006	0.003	0.0068	0
8/6/2020 9:11	0.008	0.003	0.0068	0
8/6/2020 9:12	0.007	0.003	0.0067	0
8/6/2020 9:13	0.014	0.003	0.0071	0
8/6/2020 9:14	0.124	0.003	0.0148	0
8/6/2020 9:15	0.082	0.003	0.0197	0
8/6/2020 9:16	0.101	0.004	0.0261	0
8/6/2020 9:17	0.029	0.004	0.0277	0
8/6/2020 9:18	0.015	0.004	0.0283	0
8/6/2020 9:19	0.01	0.004	0.0285	0
8/6/2020 9:20	0.021	0.004	0.0295	0
8/6/2020 9:21	0.032	0.004	0.0311	0
8/6/2020 9:22	0.03	0.004	0.0328	0
8/6/2020 9:23	0.025	0.004	0.0341	0
8/6/2020 9:24	0.03	0.004	0.0356	0
8/6/2020 9:25	0.031	0.004	0.0373	0
8/6/2020 9:26	0.044	0.004	0.0397	0
8/6/2020 9:27	0.052	0.004	0.0427	0
8/6/2020 9:28	0.028	0.004	0.0436	0
8/6/2020 9:29	0.017	0.004	0.0365	0
8/6/2020 9:30	0.026	0.004	0.0327	0
8/6/2020 9:31	0.051	0.004	0.0294	0
8/6/2020 9:32	0.041	0.005	0.0302	0
8/6/2020 9:33	0.049	0.005	0.0325	0
8/6/2020 9:34	0.089	0.005	0.0377	0
8/6/2020 9:35	0.092	0.005	0.0425	0

Former Coyne Textile
CAMP Station - CHA #1
Remedial Design Construction

Timestamp	Mass Concentration Total (mg/m3)	Dustrak TWA (mg/m3)	PID (ppm)	PID TWA (ppm)
8/6/2020 9:36	0.024	0.005	0.0419	0
8/6/2020 9:37	0.008	0.005	0.0405	0
8/6/2020 9:38	0.006	0.005	0.0392	0
8/6/2020 9:39	0.002	0.005	0.0373	0
8/6/2020 9:40	0	0.005	0.0353	0
8/6/2020 9:41	0.002	0.005	0.0325	0
8/6/2020 9:42	0.003	0.005	0.0292	0
8/6/2020 9:43	0.002	0.005	0.0275	0
8/6/2020 9:44	0.003	0.005	0.0265	0
8/6/2020 9:45	0.002	0.005	0.0249	0
8/6/2020 9:46	0.002	0.005	0.0217	0
8/6/2020 9:47	0.194	0.006	0.0319	0
8/6/2020 9:48	0.321	0.006	0.05	0
8/6/2020 9:49	0.057	0.006	0.0479	0
8/6/2020 9:50	0.015	0.006	0.0427	0
8/6/2020 9:51	0.002	0.006	0.0413	0
8/6/2020 9:52	0.007	0.006	0.0412	0
8/6/2020 9:53	0.007	0.006	0.0413	0
8/6/2020 9:54	0	0.006	0.0411	0
8/6/2020 9:55	0	0.006	0.0411	0
8/6/2020 9:56	0.003	0.006	0.0412	0
8/6/2020 9:57	0.004	0.006	0.0413	0
8/6/2020 9:58	0.001	0.006	0.0412	0
8/6/2020 9:59	0.003	0.006	0.0412	0
8/6/2020 10:00	0.002	0.006	0.0412	0
8/6/2020 10:01	0.001	0.006	0.0411	0
8/6/2020 10:02	0	0.006	0.0282	0
8/6/2020 10:03	0.001	0.006	0.0069	0
8/6/2020 10:04	0.001	0.006	0.0031	0
8/6/2020 10:05	0.001	0.006	0.0022	0
8/6/2020 10:06	0	0.006	0.0021	0
8/6/2020 10:07	0.002	0.006	0.0017	0
8/6/2020 10:08	0.002	0.006	0.0014	0
8/6/2020 10:09	0.001	0.006	0.0015	0
8/6/2020 10:10	0.001	0.006	0.0015	0
8/6/2020 10:11	0.002	0.006	0.0015	0
8/6/2020 10:12	0.002	0.006	0.0013	0
8/6/2020 10:13	0.003	0.006	0.0015	0
8/6/2020 10:14	0.007	0.006	0.0017	0
8/6/2020 10:15	0.012	0.007	0.0024	0
8/6/2020 10:16	0.002	0.007	0.0025	0
8/6/2020 10:17	0.001	0.007	0.0025	0
8/6/2020 10:18	0.003	0.007	0.0027	0
8/6/2020 10:19	0.005	0.007	0.0029	0
8/6/2020 10:20	0.001	0.007	0.0029	0
8/6/2020 10:21	0.001	0.007	0.003	0
8/6/2020 10:22	0.001	0.007	0.0029	0
8/6/2020 10:23	0.005	0.007	0.0031	0

Former Coyne Textile
CAMP Station - CHA #1
Remedial Design Construction

Timestamp	Mass Concentration Total (mg/m3)	Dustrak TWA (mg/m3)	PID (ppm)	PID TWA (ppm)
8/6/2020 10:24	0.002	0.007	0.0032	0
8/6/2020 10:25	0.006	0.007	0.0035	0
8/6/2020 10:26	0.013	0.007	0.0043	0
8/6/2020 10:27	0.018	0.007	0.0053	0
8/6/2020 10:28	0.002	0.007	0.0053	0
8/6/2020 10:29	0.009	0.007	0.0054	0
8/6/2020 10:30	0.006	0.007	0.005	0
8/6/2020 10:31	0.004	0.007	0.0051	0
8/6/2020 10:32	0.003	0.007	0.0053	0
8/6/2020 10:33	0.002	0.007	0.0052	0
8/6/2020 10:34	0.003	0.007	0.0051	0
8/6/2020 10:35	0.002	0.007	0.0051	0
8/6/2020 10:36	0.001	0.007	0.0051	0
8/6/2020 10:37	0.002	0.007	0.0052	0
8/6/2020 10:38	0.002	0.007	0.005	0
8/6/2020 10:39	0.002	0.007	0.005	0
8/6/2020 10:40	0.003	0.007	0.0048	0
8/6/2020 10:41	0.002	0.007	0.0041	0
8/6/2020 10:42	0.002	0.007	0.003	0
8/6/2020 10:43	0.002	0.007	0.003	0
8/6/2020 10:44	0.002	0.007	0.0025	0
8/6/2020 10:45	0.002	0.007	0.0023	0
8/6/2020 10:46	0.001	0.007	0.0021	0
8/6/2020 10:47	0.003	0.007	0.0021	0
8/6/2020 10:48	0.003	0.007	0.0021	0
8/6/2020 10:49	0.002	0.007	0.0021	0
8/6/2020 10:50	0.003	0.007	0.0021	0
8/6/2020 10:51	0.003	0.007	0.0023	0
8/6/2020 10:52	0.002	0.007	0.0023	0
8/6/2020 10:53	0.002	0.007	0.0023	0
8/6/2020 10:54	0.002	0.007	0.0023	0
8/6/2020 10:55	0.003	0.007	0.0023	0
8/6/2020 10:56	0.002	0.007	0.0023	0
8/6/2020 10:57	0.002	0.007	0.0023	0
8/6/2020 10:58	0.002	0.007	0.0023	0
8/6/2020 10:59	0.002	0.007	0.0023	0
8/6/2020 11:00	0.005	0.007	0.0025	0
8/6/2020 11:01	0.004	0.007	0.0027	0
8/6/2020 11:02	0.003	0.007	0.0027	0
8/6/2020 11:03	0.007	0.007	0.0029	0
8/6/2020 11:04	0.013	0.007	0.0037	0
8/6/2020 11:05	0.002	0.007	0.0036	0
8/6/2020 11:06	0.002	0.007	0.0035	0
8/6/2020 11:07	0.004	0.007	0.0037	0
8/6/2020 11:08	0.004	0.007	0.0038	0
8/6/2020 11:09	0.004	0.007	0.0039	0
8/6/2020 11:10	0.003	0.007	0.0039	0
8/6/2020 11:11	0.009	0.007	0.0044	0

Former Coyne Textile
CAMP Station - CHA #1
Remedial Design Construction

Timestamp	Mass Concentration Total (mg/m3)	Dustrak TWA (mg/m3)	PID (ppm)	PID TWA (ppm)
8/6/2020 11:12	0.092	0.007	0.0104	0
8/6/2020 11:13	0.046	0.007	0.0133	0
8/6/2020 11:14	0.004	0.007	0.0135	0
8/6/2020 11:15	0.003	0.007	0.0133	0
8/6/2020 11:16	0.009	0.007	0.0137	0
8/6/2020 11:17	0.006	0.007	0.0139	0
8/6/2020 11:18	0.003	0.007	0.0136	0
8/6/2020 11:19	0.002	0.007	0.0129	0
8/6/2020 11:20	0.002	0.007	0.0129	0
8/6/2020 11:21	0.002	0.007	0.0129	0
8/6/2020 11:22	0.004	0.007	0.0129	0
8/6/2020 11:23	0.004	0.007	0.0129	0
8/6/2020 11:24	0.002	0.007	0.0127	0
8/6/2020 11:25	0.007	0.007	0.013	0
8/6/2020 11:26	0.007	0.007	0.0129	0
8/6/2020 11:27	0.003	0.007	0.0069	0
8/6/2020 11:28	0.002	0.007	0.004	0
8/6/2020 11:29	0.003	0.007	0.0039	0
8/6/2020 11:30	0.003	0.007	0.0039	0
8/6/2020 11:31	0.003	0.007	0.0035	0
8/6/2020 11:32	0.002	0.007	0.0033	0
8/6/2020 11:33	0.003	0.007	0.0033	0
8/6/2020 11:34	0.003	0.007	0.0033	0
8/6/2020 11:35	0.004	0.007	0.0035	0
8/6/2020 11:36	0.003	0.007	0.0035	0
8/6/2020 11:37	0.002	0.007	0.0034	0
8/6/2020 11:38	0.003	0.007	0.0033	0
8/6/2020 11:39	0.002	0.007	0.0033	0
8/6/2020 11:40	0.002	0.007	0.003	0
8/6/2020 11:41	0.002	0.007	0.0027	0
8/6/2020 11:42	0.005	0.007	0.0028	0
8/6/2020 11:43	0.003	0.007	0.0029	0
8/6/2020 11:44	0.004	0.007	0.0029	0
8/6/2020 11:45	0.004	0.007	0.003	0
8/6/2020 11:46	0.007	0.007	0.0033	0
8/6/2020 11:47	0.013	0.007	0.004	0
8/6/2020 11:48	0.027	0.008	0.0056	0
8/6/2020 11:49	0.015	0.008	0.0064	0
8/6/2020 11:50	0.015	0.008	0.0071	0
8/6/2020 11:51	0.062	0.008	0.0111	0
8/6/2020 11:52	0.003	0.008	0.0111	0
8/6/2020 11:53	0.006	0.008	0.0113	0
8/6/2020 11:54	0.004	0.008	0.0115	0
8/6/2020 11:55	0.003	0.008	0.0115	0
8/6/2020 11:56	0.002	0.008	0.0115	0
8/6/2020 11:57	0.016	0.008	0.0123	0
8/6/2020 11:58	0.028	0.008	0.0139	0
8/6/2020 11:59	0.017	0.008	0.0148	0

Former Coyne Textile
CAMP Station - CHA #1
Remedial Design Construction

Timestamp	Mass Concentration Total (mg/m3)	Dustrak TWA (mg/m3)	PID (ppm)	PID TWA (ppm)
8/6/2020 12:00	0.006	0.008	0.0149	0
8/6/2020 12:01	0.008	0.008	0.015	0
8/6/2020 12:02	0.013	0.008	0.015	0
8/6/2020 12:03	0.01	0.008	0.0139	0
8/6/2020 12:04	0.031	0.008	0.0149	0
8/6/2020 12:05	0.008	0.008	0.0145	0
8/6/2020 12:06	0.003	0.008	0.0105	0
8/6/2020 12:07	0.003	0.008	0.0105	0
8/6/2020 12:08	0.003	0.008	0.0103	0
8/6/2020 12:09	0.005	0.008	0.0104	0
8/6/2020 12:10	0.005	0.008	0.0105	0
8/6/2020 12:11	0.005	0.008	0.0107	0
8/6/2020 12:12	0.003	0.008	0.0099	0
8/6/2020 12:13	0.004	0.008	0.0083	0
8/6/2020 12:14	0.003	0.008	0.0073	0
8/6/2020 12:15	0.005	0.008	0.0073	0
8/6/2020 12:16	0.01	0.008	0.0074	0
8/6/2020 12:17	0.008	0.008	0.0071	0
8/6/2020 12:18	0.004	0.008	0.0067	0
8/6/2020 12:19	0.003	0.008	0.0048	0
8/6/2020 12:20	0.005	0.008	0.0046	0
8/6/2020 12:21	0.005	0.008	0.0047	0
8/6/2020 12:22	0.004	0.008	0.0048	0
8/6/2020 12:23	0.004	0.008	0.0049	0
8/6/2020 12:24	0.006	0.008	0.0049	0
8/6/2020 12:25	0.006	0.008	0.005	0
8/6/2020 12:26	0.003	0.008	0.0049	0
8/6/2020 12:27	0.005	0.008	0.005	0
8/6/2020 12:28	0.007	0.008	0.0052	0
8/6/2020 12:29	0.005	0.008	0.0053	0
8/6/2020 12:30	0.003	0.008	0.0052	0
8/6/2020 12:31	0.003	0.008	0.0047	0
8/6/2020 12:32	0.003	0.008	0.0044	0
8/6/2020 12:33	0.003	0.008	0.0043	0
8/6/2020 12:34	0.007	0.008	0.0046	0
8/6/2020 12:35	0.004	0.008	0.0045	0
8/6/2020 12:36	0.005	0.008	0.0045	0
8/6/2020 12:37	0.004	0.008	0.0045	0
8/6/2020 12:38	0.004	0.008	0.0045	0
8/6/2020 12:39	0.004	0.008	0.0044	0
8/6/2020 12:40	0.004	0.008	0.0043	0
8/6/2020 12:41	0.004	0.008	0.0043	0
8/6/2020 12:42	0.003	0.008	0.0042	0
8/6/2020 12:43	0.003	0.008	0.0039	0
8/6/2020 12:44	0.003	0.008	0.0038	0
8/6/2020 12:45	0.003	0.008	0.0038	0
8/6/2020 12:46	0.003	0.008	0.0038	0
8/6/2020 12:47	0.003	0.008	0.0038	0

Former Coyne Textile
CAMP Station - CHA #1
Remedial Design Construction

Timestamp	Mass Concentration Total (mg/m3)	Dustrak TWA (mg/m3)	PID (ppm)	PID TWA (ppm)
8/6/2020 12:48	0.004	0.008	0.0039	0
8/6/2020 12:49	0.004	0.008	0.0037	0
8/6/2020 12:50	0.005	0.008	0.0037	0
8/6/2020 12:51	0.003	0.008	0.0036	0
8/6/2020 12:52	0.003	0.008	0.0035	0
8/6/2020 12:53	0.004	0.008	0.0035	0
8/6/2020 12:54	0.01	0.009	0.0039	0
8/6/2020 12:55	0.004	0.009	0.0039	0
8/6/2020 12:56	0.003	0.009	0.0039	0
8/6/2020 12:57	0.002	0.009	0.0038	0
8/6/2020 12:58	0.003	0.009	0.0038	0
8/6/2020 12:59	0.004	0.009	0.0039	0
8/6/2020 13:00	0.005	0.009	0.004	0
8/6/2020 13:01	0.004	0.009	0.0041	0
8/6/2020 13:02	0.003	0.009	0.0041	0
8/6/2020 13:03	0.002	0.009	0.0039	0
8/6/2020 13:04	0.002	0.009	0.0038	0
8/6/2020 13:05	0.003	0.009	0.0037	0
8/6/2020 13:06	0.005	0.009	0.0038	0
8/6/2020 13:07	0.003	0.009	0.0038	0
8/6/2020 13:08	0.003	0.009	0.0037	0
8/6/2020 13:09	0.003	0.009	0.0033	0
8/6/2020 13:10	0.008	0.009	0.0035	0
8/6/2020 13:11	0.004	0.009	0.0036	0
8/6/2020 13:12	0.004	0.009	0.0037	0
8/6/2020 13:13	0.002	0.009	0.0037	0
8/6/2020 13:14	0.004	0.009	0.0037	0
8/6/2020 13:15	0.003	0.009	0.0035	0
8/6/2020 13:16	0.004	0.009	0.0035	0
8/6/2020 13:17	0.006	0.009	0.0037	0
8/6/2020 13:18	0.003	0.009	0.0038	0
8/6/2020 13:19	0.003	0.009	0.0039	0
8/6/2020 13:20	0.003	0.009	0.0039	0
8/6/2020 13:21	0.004	0.009	0.0038	0
8/6/2020 13:22	0.008	0.009	0.0041	0
8/6/2020 13:23	0.003	0.009	0.0041	0
8/6/2020 13:24	0.003	0.009	0.0041	0
8/6/2020 13:25	0.004	0.009	0.0039	0
8/6/2020 13:26	0.003	0.009	0.0038	0
8/6/2020 13:27	0.003	0.009	0.0037	0
8/6/2020 13:28	0.003	0.009	0.0038	0
8/6/2020 13:29	0.003	0.009	0.0037	0
8/6/2020 13:30	0.003	0.009	0.0037	0
8/6/2020 13:31	0.004	0.009	0.0037	0
8/6/2020 13:32	0.003	0.009	0.0035	0
8/6/2020 13:33	0.003	0.009	0.0035	0
8/6/2020 13:34	0.002	0.009	0.0035	0
8/6/2020 13:35	0.002	0.009	0.0034	0

Former Coyne Textile
CAMP Station - CHA #1
Remedial Design Construction

Timestamp	Mass Concentration Total (mg/m3)	Dustrak TWA (mg/m3)	PID (ppm)	PID TWA (ppm)
8/6/2020 13:36	0.002	0.009	0.0033	0
8/6/2020 13:37	0.002	0.009	0.0029	0
8/6/2020 13:38	0.002	0.009	0.0028	0
8/6/2020 13:39	0.004	0.009	0.0029	0
8/6/2020 13:40	0.005	0.009	0.0029	0
8/6/2020 13:41	0.003	0.009	0.0029	0
8/6/2020 13:42	0.002	0.009	0.0029	0
8/6/2020 13:43	0.003	0.009	0.0029	0
8/6/2020 13:44	0.003	0.009	0.0029	0
8/6/2020 13:45	0.003	0.009	0.0029	0
8/6/2020 13:46	0.003	0.009	0.0028	0
8/6/2020 13:47	0.003	0.009	0.0028	0
8/6/2020 13:48	0.002	0.009	0.0027	0
8/6/2020 13:49	0.003	0.009	0.0028	0
8/6/2020 13:50	0.003	0.009	0.0029	0
8/6/2020 13:51	0.003	0.009	0.0029	0
8/6/2020 13:52	0.002	0.009	0.0029	0
8/6/2020 13:53	0.002	0.009	0.0029	0
8/6/2020 13:54	0.002	0.009	0.0028	0
8/6/2020 13:55	0.003	0.009	0.0027	0
8/6/2020 13:56	0.003	0.009	0.0027	0
8/6/2020 13:57	0.003	0.009	0.0027	0
8/6/2020 13:58	0.004	0.009	0.0028	0
8/6/2020 13:59	0.004	0.009	0.0029	0
8/6/2020 14:00	0.004	0.009	0.0029	0
8/6/2020 14:01	0.004	0.009	0.003	0
8/6/2020 14:02	0.004	0.009	0.0031	0
8/6/2020 14:03	0.003	0.009	0.0031	0
8/6/2020 14:04	0.003	0.009	0.0031	0
8/6/2020 14:05	0.003	0.009	0.0031	0
8/6/2020 14:06	0.004	0.009	0.0032	0
8/6/2020 14:07	0.003	0.009	0.0033	0
8/6/2020 14:08	0.003	0.009	0.0033	0
8/6/2020 14:09	0.004	0.009	0.0035	0
8/6/2020 14:10	0.004	0.009	0.0035	0
8/6/2020 14:11	0.005	0.009	0.0037	0
8/6/2020 14:12	0.006	0.009	0.0039	0
8/6/2020 14:13	0.004	0.009	0.0039	0
8/6/2020 14:14	0.004	0.009	0.0039	0
8/6/2020 14:15	0.005	0.009	0.0039	0
8/6/2020 14:16	0.004	0.009	0.0039	0
8/6/2020 14:17	0.003	0.009	0.0039	0
8/6/2020 14:18	0.004	0.009	0.0039	0
8/6/2020 14:19	0.004	0.009	0.004	0
8/6/2020 14:20	0.004	0.009	0.0041	0
8/6/2020 14:21	0.004	0.009	0.0041	0
8/6/2020 14:22	0.006	0.009	0.0043	0
8/6/2020 14:23	0.005	0.009	0.0044	0

Former Coyne Textile
CAMP Station - CHA #1
Remedial Design Construction

Timestamp	Mass Concentration Total (mg/m3)	Dustrak TWA (mg/m3)	PID (ppm)	PID TWA (ppm)
8/6/2020 14:24	0.003	0.009	0.0043	0
8/6/2020 14:25	0.003	0.009	0.0043	0
8/6/2020 14:26	0.003	0.009	0.0041	0
8/6/2020 14:27	0.003	0.009	0.0039	0
8/6/2020 14:28	0.003	0.009	0.0039	0
8/6/2020 14:29	0.003	0.009	0.0038	0
8/6/2020 14:30	0.004	0.009	0.0037	0
8/6/2020 14:31	0.004	0.009	0.0037	0
8/6/2020 14:32	0.007	0.009	0.004	0
8/6/2020 14:33	0.006	0.009	0.0041	0
8/6/2020 14:34	0.004	0.009	0.0041	0
8/6/2020 14:35	0.004	0.009	0.0041	0
8/6/2020 14:36	0.006	0.009	0.0043	0
8/6/2020 14:37	0.005	0.009	0.0042	0
8/6/2020 14:38	0.004	0.009	0.0041	0
8/6/2020 14:39	0.007	0.009	0.0044	0
8/6/2020 14:40	0.004	0.009	0.0045	0
8/6/2020 14:41	0.004	0.009	0.0045	0
8/6/2020 14:42	0.005	0.009	0.0047	0
8/6/2020 14:43	0.004	0.009	0.0047	0
8/6/2020 14:44	0.004	0.009	0.0048	0
8/6/2020 14:45	0.004	0.009	0.0048	0
8/6/2020 14:46	0.003	0.009	0.0047	0
8/6/2020 14:47	0.003	0.009	0.0045	0
8/6/2020 14:48	0.004	0.009	0.0043	0
8/6/2020 14:49	0.004	0.009	0.0043	0
8/6/2020 14:50	0.003	0.009	0.0043	0
8/6/2020 14:51	0.003	0.009	0.0041	0
8/6/2020 14:52	0.007	0.009	0.0042	0
8/6/2020 14:53	0.024	0.009	0.0055	0
8/6/2020 14:54	0.003	0.009	0.0053	0
8/6/2020 14:55	0.003	0.009	0.0052	0
8/6/2020 14:56	0.003	0.009	0.0051	0
8/6/2020 14:57	0.004	0.009	0.0051	0
8/6/2020 14:58	0.004	0.009	0.0051	0
8/6/2020 14:59	0.004	0.009	0.0051	0
8/6/2020 15:00	0.004	0.01	0.0051	0
8/6/2020 15:01	0.003	0.01	0.0051	0
8/6/2020 15:02	0.003	0.01	0.0051	0
8/6/2020 15:03	0.004	0.01	0.0051	0
8/6/2020 15:04	0.004	0.01	0.0051	0
8/6/2020 15:05	0.004	0.01	0.0051	0
8/6/2020 15:06	0.004	0.01	0.0052	0
8/6/2020 15:07	0.004	0.01	0.005	0
8/6/2020 15:08	0.005	0.01	0.0037	0
8/6/2020 15:09	0.008	0.01	0.0041	0
8/6/2020 15:10	0.004	0.01	0.0041	0
8/6/2020 15:11	0.003	0.01	0.0041	0

Former Coyne Textile
CAMP Station - CHA #1
Remedial Design Construction

Timestamp	Mass Concentration Total (mg/m3)	Dustrak TWA (mg/m3)	PID (ppm)	PID TWA (ppm)
8/6/2020 15:12	0.003	0.01	0.0041	0
8/6/2020 15:13	0.004	0.01	0.0041	0
8/6/2020 15:14	0.003	0.01	0.004	0
8/6/2020 15:15	0.003	0.01	0.0039	0
8/6/2020 15:16	0.003	0.01	0.0039	0
8/6/2020 15:17	0.003	0.01	0.0039	0
8/6/2020 15:18	0.003	0.01	0.0039	0
8/6/2020 15:19	0.004	0.01	0.0039	0
8/6/2020 15:20	0.005	0.01	0.0039	0
8/6/2020 15:21	0.003	0.01	0.0039	0
8/6/2020 15:22	0.004	0.01	0.0039	0
8/6/2020 15:23	0.004	0.01	0.0038	0
8/6/2020 15:24	0.003	0.01	0.0035	0
8/6/2020 15:25	0.003	0.01	0.0034	0
8/6/2020 15:26	0.003	0.01	0.0034	0
8/6/2020 15:27	0.003	0.01	0.0034	0
8/6/2020 15:28	0.003	0.01	0.0033	0
8/6/2020 15:29	0.003	0.01	0.0033	0
8/6/2020 15:30	0.004	0.01	0.0034	0
8/6/2020 15:31	0.003	0.01	0.0034	0
8/6/2020 15:32	0.004	0.01	0.0035	0
8/6/2020 15:33	0.004	0.01	0.0035	0
8/6/2020 15:34	0.006	0.01	0.0037	0
8/6/2020 15:35	0.005	0.01	0.0037	0
8/6/2020 15:36	0.004	0.01	0.0037	0
8/6/2020 15:37	0.003	0.01	0.0037	0
8/6/2020 15:38	0.003	0.01	0.0036	0
8/6/2020 15:39	0.004	0.01	0.0037	0
8/6/2020 15:40	0.005	0.01	0.0038	0
8/6/2020 15:41	0.004	0.01	0.0039	0
8/6/2020 15:42	0.003	0.01	0.0039	0
8/6/2020 15:43	0.003	0.01	0.0039	0
8/6/2020 15:44	0.003	0.01	0.0039	0
8/6/2020 15:45	0.003	0.01	0.0038	0
8/6/2020 15:46	0.008	0.01	0.0041	0
8/6/2020 15:47	0.01	0.01	0.0045	0
8/6/2020 15:48	0.004	0.01	0.0045	0
8/6/2020 15:49	0.003	0.01	0.0043	0
8/6/2020 15:50	0.006	0.01	0.0044	0
8/6/2020 15:51	0.006	0.01	0.0045	0
8/6/2020 15:52	0.003	0.01	0.0045	0
8/6/2020 15:53	0.004	0.01	0.0046	0
8/6/2020 15:54	0.005	0.01	0.0047	0
8/6/2020 15:55	0.004	0.01	0.0046	0
8/6/2020 15:56	0.004	0.01	0.0046	0
8/6/2020 15:57	0.004	0.01	0.0047	0
8/6/2020 15:58	0.003	0.01	0.0047	0
8/6/2020 15:59	0.007	0.01	0.0049	0

Former Coyne Textile
CAMP Station - CHA #1
Remedial Design Construction

Timestamp	Mass Concentration Total (mg/m3)	Dustrak TWA (mg/m3)	PID (ppm)	PID TWA (ppm)
8/7/2020 7:11	0.016	0	0.016	0.211
8/7/2020 7:12	0.011	0	0.0135	0.211
8/7/2020 7:13	0.011	0	0.0127	0.211
8/7/2020 7:14	0.011	0	0.0123	0.211
8/7/2020 7:15	0.011	0	0.012	0.211
8/7/2020 7:16	0.01	0	0.0117	0.211
8/7/2020 7:17	0.011	0	0.0116	0.211
8/7/2020 7:18	0.011	0	0.0115	0.211
8/7/2020 7:19	0.012	0	0.0116	0.211
8/7/2020 7:20	0.011	0	0.0115	0.211
8/7/2020 7:21	0.011	0	0.0115	0.211
8/7/2020 7:22	0.011	0	0.0114	0.211
8/7/2020 7:23	0.01	0	0.0113	0.211
8/7/2020 7:24	0.011	0	0.0113	0.211
8/7/2020 7:25	0.011	0	0.0113	0.211
8/7/2020 7:26	0.013	0	0.0111	0.211
8/7/2020 7:27	0.013	0	0.0112	0.211
8/7/2020 7:28	0.013	0	0.0113	0.211
8/7/2020 7:29	0.016	0	0.0117	0.211
8/7/2020 7:30	0.017	0	0.0121	0.211
8/7/2020 7:31	0.019	0.001	0.0127	0.211
8/7/2020 7:32	0.02	0.001	0.0133	0.211
8/7/2020 7:33	0.02	0.001	0.0139	0.211
8/7/2020 7:34	0.021	0.001	0.0145	0.211
8/7/2020 7:35	0.019	0.001	0.015	0.211
8/7/2020 7:36	0.019	0.001	0.0155	0.211
8/7/2020 7:37	0.017	0.001	0.0159	0.211
8/7/2020 7:38	0.015	0.001	0.0163	0.211
8/7/2020 7:39	0.015	0.001	0.0165	0.211
8/7/2020 7:40	0.014	0.001	0.0167	0.211
8/7/2020 7:41	0.013	0.001	0.0167	0.211
8/7/2020 7:42	0.013	0.001	0.0167	0.211
8/7/2020 7:43	0.013	0.001	0.0167	0.211
8/7/2020 7:44	0.016	0.001	0.0167	0.211
8/7/2020 7:45	0.017	0.001	0.0167	0.211
8/7/2020 7:46	0.014	0.001	0.0164	0.211
8/7/2020 7:47	0.012	0.001	0.0159	0.211
8/7/2020 7:48	0.01	0.001	0.0152	0.211
8/7/2020 7:49	0.01	0.001	0.0145	0.211
8/7/2020 7:50	0.01	0.001	0.0139	0.211
8/7/2020 7:51	0.011	0.001	0.0133	0.211
8/7/2020 7:52	0.01	0.001	0.0129	0.211
8/7/2020 7:53	0.01	0.001	0.0125	0.211
8/7/2020 7:54	0.01	0.001	0.0122	0.211
8/7/2020 7:55	0.011	0.001	0.012	0.211
8/7/2020 7:56	0.011	0.001	0.0119	0.211
8/7/2020 7:57	0.01	0.001	0.0117	0.211
8/7/2020 7:58	0.01	0.001	0.0115	0.211

Former Coyne Textile
CAMP Station - CHA #1
Remedial Design Construction

Timestamp	Mass Concentration Total (mg/m3)	Dustrak TWA (mg/m3)	PID (ppm)	PID TWA (ppm)
8/7/2020 7:59	0.01	0.001	0.0111	0.211
8/7/2020 8:00	0.01	0.001	0.0106	0.211
8/7/2020 8:01	0.009	0.001	0.0103	0.211
8/7/2020 8:02	0.01	0.001	0.0101	0.211
8/7/2020 8:03	0.012	0.001	0.0103	0.211
8/7/2020 8:04	0.013	0.001	0.0105	0.211
8/7/2020 8:05	0.018	0.001	0.011	0.211
8/7/2020 8:06	0.015	0.001	0.0113	0.211
8/7/2020 8:07	0.016	0.002	0.0117	0.211
8/7/2020 8:08	0.016	0.002	0.0121	0.211
8/7/2020 8:09	0.024	0.002	0.013	0.211
8/7/2020 8:10	0.016	0.002	0.0133	0.211
8/7/2020 8:11	0.013	0.002	0.0135	0.211
8/7/2020 8:12	0.015	0.002	0.0138	0.211
8/7/2020 8:13	0.013	0.002	0.014	0.211
8/7/2020 8:14	0.016	0.002	0.0144	0.211
8/7/2020 8:15	0.016	0.002	0.0148	0.211
8/7/2020 8:16	0.015	0.002	0.0152	0.211
8/7/2020 8:17	0.019	0.002	0.0158	0.211
8/7/2020 8:18	0.043	0.002	0.0179	0.211
8/7/2020 8:19	0.058	0.002	0.0209	0.211
8/7/2020 8:20	0.03	0.002	0.0217	0.211
8/7/2020 8:21	0.021	0.002	0.0221	0.211
8/7/2020 8:22	0.018	0.002	0.0222	0.211
8/7/2020 8:23	0.016	0.002	0.0222	0.211
8/7/2020 8:24	0.016	0.002	0.0217	0.211
8/7/2020 8:25	0.016	0.002	0.0217	0.211
8/7/2020 8:26	0.021	0.002	0.0222	0.211
8/7/2020 8:27	0.019	0.002	0.0225	0.211
8/7/2020 8:28	0.02	0.002	0.0229	0.211
8/7/2020 8:29	0.016	0.002	0.0229	0.211
8/7/2020 8:30	0.02	0.003	0.0232	0.211
8/7/2020 8:31	0.025	0.003	0.0239	0.211
8/7/2020 8:32	0.019	0.003	0.0239	0.211
8/7/2020 8:33	0.018	0.003	0.0222	0.211
8/7/2020 8:34	0.016	0.003	0.0194	0.211
8/7/2020 8:35	0.018	0.003	0.0186	0.211
8/7/2020 8:36	0.017	0.003	0.0183	0.211
8/7/2020 8:37	0.023	0.003	0.0187	0.211
8/7/2020 8:38	0.024	0.003	0.0192	0.211
8/7/2020 8:39	0.027	0.003	0.0199	0.211
8/7/2020 8:40	0.035	0.003	0.0212	0.211
8/7/2020 8:41	0.034	0.003	0.0221	0.211
8/7/2020 8:42	0.028	0.003	0.0227	0.211
8/7/2020 8:43	0.028	0.003	0.0232	0.211
8/7/2020 8:44	0.028	0.003	0.024	0.211
8/7/2020 8:45	0.025	0.003	0.0243	0.211
8/7/2020 8:46	0.017	0.003	0.0238	0.211

Former Coyne Textile
CAMP Station - CHA #1
Remedial Design Construction

Timestamp	Mass Concentration Total (mg/m3)	Dustrak TWA (mg/m3)	PID (ppm)	PID TWA (ppm)
8/7/2020 8:47	0.014	0.003	0.0235	0.211
8/7/2020 8:48	0.012	0.003	0.0231	0.211
8/7/2020 8:49	0.013	0.003	0.0229	0.211
8/7/2020 8:50	0.011	0.003	0.0224	0.211
8/7/2020 8:51	0.011	0.003	0.022	0.211
8/7/2020 8:52	0.028	0.003	0.0223	0.211
8/7/2020 8:53	0.054	0.004	0.0243	0.211
8/7/2020 8:54	0.041	0.004	0.0253	0.211
8/7/2020 8:55	0.031	0.004	0.025	0.211
8/7/2020 8:56	0.025	0.004	0.0244	0.211
8/7/2020 8:57	0.02	0.004	0.0239	0.211
8/7/2020 8:58	0.016	0.004	0.0231	0.211
8/7/2020 8:59	0.015	0.004	0.0222	0.211
8/7/2020 9:00	0.015	0.004	0.0215	0.211
8/7/2020 9:01	0.024	0.004	0.022	0.211
8/7/2020 9:02	0.017	0.004	0.0222	0.211
8/7/2020 9:03	0.015	0.004	0.0224	0.211
8/7/2020 9:04	0.013	0.004	0.0224	0.211
8/7/2020 9:05	0.013	0.004	0.0225	0.211
8/7/2020 9:06	0.01	0.004	0.0225	0.211
8/7/2020 9:07	0.009	0.004	0.0212	0.211
8/7/2020 9:08	0.009	0.004	0.0182	0.211
8/7/2020 9:09	0.01	0.004	0.0161	0.211
8/7/2020 9:10	0.01	0.004	0.0147	0.211
8/7/2020 9:11	0.011	0.004	0.0138	0.211
8/7/2020 9:12	0.011	0.004	0.0132	0.211
8/7/2020 9:13	0.011	0.004	0.0129	0.211
8/7/2020 9:14	0.011	0.004	0.0126	0.211
8/7/2020 9:15	0.01	0.004	0.0123	0.211
8/7/2020 9:16	0.01	0.004	0.0113	0.211
8/7/2020 9:17	0.011	0.004	0.0109	0.211
8/7/2020 9:18	0.013	0.004	0.0108	0.211
8/7/2020 9:19	0.024	0.004	0.0115	0.211
8/7/2020 9:20	0.022	0.004	0.0121	0.211
8/7/2020 9:21	0.011	0.005	0.0122	0.211
8/7/2020 9:22	0.01	0.005	0.0123	0.211
8/7/2020 9:23	0.011	0.005	0.0124	0.211
8/7/2020 9:24	0.011	0.005	0.0125	0.211
8/7/2020 9:25	0.011	0.005	0.0125	0.211
8/7/2020 9:26	0.012	0.005	0.0126	0.211
8/7/2020 9:27	0.013	0.005	0.0127	0.211
8/7/2020 9:28	0.024	0.005	0.0136	0.211
8/7/2020 9:29	0.017	0.005	0.014	0.211
8/7/2020 9:30	0.013	0.005	0.0142	0.211
8/7/2020 9:31	0.024	0.005	0.0151	0.211
8/7/2020 9:32	0.017	0.005	0.0155	0.211
8/7/2020 9:33	0.012	0.005	0.0155	0.211
8/7/2020 9:34	0.013	0.005	0.0147	0.211

Former Coyne Textile
CAMP Station - CHA #1
Remedial Design Construction

Timestamp	Mass Concentration Total (mg/m3)	Dustrak TWA (mg/m3)	PID (ppm)	PID TWA (ppm)
8/7/2020 9:35	0.012	0.005	0.0141	0.211
8/7/2020 9:36	0.012	0.005	0.0141	0.211
8/7/2020 9:37	0.12	0.005	0.0215	0.211
8/7/2020 9:38	0.139	0.005	0.03	0.211
8/7/2020 9:39	0.099	0.006	0.0359	0.211
8/7/2020 9:40	0.038	0.006	0.0377	0.211
8/7/2020 9:41	0.015	0.006	0.0379	0.211
8/7/2020 9:42	0.022	0.006	0.0385	0.211
8/7/2020 9:43	0.019	0.006	0.0381	0.211
8/7/2020 9:44	0.017	0.006	0.0381	0.211
8/7/2020 9:45	0.016	0.006	0.0383	0.211
8/7/2020 9:46	0.022	0.006	0.0382	0.211
8/7/2020 9:47	0.018	0.006	0.0383	0.211
8/7/2020 9:48	0.014	0.006	0.0384	0.211
8/7/2020 9:49	0.013	0.006	0.0384	0.211
8/7/2020 9:50	0.013	0.006	0.0385	0.211
8/7/2020 9:51	0.012	0.006	0.0385	0.211
8/7/2020 9:52	0.011	0.006	0.0312	0.211
8/7/2020 9:53	0.012	0.006	0.0227	0.211
8/7/2020 9:54	0.014	0.006	0.0171	0.211
8/7/2020 9:55	0.014	0.006	0.0155	0.211
8/7/2020 9:56	0.012	0.006	0.0153	0.211
8/7/2020 9:57	0.013	0.006	0.0147	0.211
8/7/2020 9:58	0.014	0.006	0.0143	0.211
8/7/2020 9:59	0.013	0.006	0.0141	0.211
8/7/2020 10:00	0.012	0.006	0.0138	0.211
8/7/2020 10:01	0.016	0.006	0.0134	0.211
8/7/2020 10:02	0.02	0.006	0.0135	0.211
8/7/2020 10:03	0.015	0.007	0.0136	0.211
8/7/2020 10:04	0.011	0.007	0.0135	0.211
8/7/2020 10:05	0.011	0.007	0.0133	0.211
8/7/2020 10:06	0.014	0.007	0.0135	0.211
8/7/2020 10:07	0.013	0.007	0.0136	0.211
8/7/2020 10:08	0.022	0.007	0.0143	0.211
8/7/2020 10:09	0.016	0.007	0.0144	0.211
8/7/2020 10:10	0.017	0.007	0.0146	0.211
8/7/2020 10:11	0.013	0.007	0.0147	0.211
8/7/2020 10:12	0.011	0.007	0.0145	0.211
8/7/2020 10:13	0.012	0.007	0.0144	0.211
8/7/2020 10:14	0.012	0.007	0.0143	0.211
8/7/2020 10:15	0.011	0.007	0.0143	0.211
8/7/2020 10:16	0.013	0.007	0.0141	0.211
8/7/2020 10:17	0.012	0.007	0.0135	0.211
8/7/2020 10:18	0.013	0.007	0.0134	0.211
8/7/2020 10:19	0.015	0.007	0.0137	0.211
8/7/2020 10:20	0.013	0.007	0.0138	0.211
8/7/2020 10:21	0.012	0.007	0.0137	0.211
8/7/2020 10:22	0.011	0.007	0.0135	0.211

Former Coyne Textile
CAMP Station - CHA #1
Remedial Design Construction

Timestamp	Mass Concentration Total (mg/m3)	Dustrak TWA (mg/m3)	PID (ppm)	PID TWA (ppm)
8/7/2020 10:23	0.012	0.007	0.0129	0.211
8/7/2020 10:24	0.012	0.007	0.0126	0.211
8/7/2020 10:25	0.012	0.007	0.0123	0.211
8/7/2020 10:26	0.012	0.007	0.0122	0.211
8/7/2020 10:27	0.012	0.007	0.0123	0.211
8/7/2020 10:28	0.016	0.007	0.0125	0.211
8/7/2020 10:29	0.022	0.007	0.0132	0.211
8/7/2020 10:30	0.021	0.007	0.0139	0.211
8/7/2020 10:31	0.019	0.007	0.0143	0.211
8/7/2020 10:32	0.013	0.007	0.0143	0.211
8/7/2020 10:33	0.012	0.007	0.0143	0.211
8/7/2020 10:34	0.013	0.007	0.0141	0.211
8/7/2020 10:35	0.012	0.007	0.0141	0.211
8/7/2020 10:36	0.013	0.007	0.0141	0.211
8/7/2020 10:37	0.014	0.007	0.0143	0.211
8/7/2020 10:38	0.012	0.008	0.0143	0.211
8/7/2020 10:39	0.012	0.008	0.0143	0.211
8/7/2020 10:40	0.012	0.008	0.0143	0.211
8/7/2020 10:41	0.013	0.008	0.0144	0.211
8/7/2020 10:42	0.017	0.008	0.0147	0.211
8/7/2020 10:43	0.016	0.008	0.0147	0.211
8/7/2020 10:44	0.015	0.008	0.0143	0.211
8/7/2020 10:45	0.014	0.008	0.0138	0.211
8/7/2020 10:46	0.015	0.008	0.0135	0.211
8/7/2020 10:47	0.014	0.008	0.0136	0.211
8/7/2020 10:48	0.014	0.008	0.0137	0.211
8/7/2020 10:49	0.015	0.008	0.0139	0.211
8/7/2020 10:50	0.013	0.008	0.0139	0.211
8/7/2020 10:51	0.014	0.008	0.014	0.211
8/7/2020 10:52	0.015	0.008	0.0141	0.211
8/7/2020 10:53	0.014	0.008	0.0142	0.211
8/7/2020 10:54	0.015	0.008	0.0144	0.211
8/7/2020 10:55	0.015	0.008	0.0146	0.211
8/7/2020 10:56	0.015	0.008	0.0147	0.211
8/7/2020 10:57	0.014	0.008	0.0145	0.211
8/7/2020 10:58	0.014	0.008	0.0144	0.211
8/7/2020 10:59	0.014	0.008	0.0143	0.211
8/7/2020 11:00	0.014	0.008	0.0143	0.211
8/7/2020 11:01	0.015	0.008	0.0143	0.211
8/7/2020 11:02	0.016	0.008	0.0145	0.211
8/7/2020 11:03	0.013	0.008	0.0144	0.211
8/7/2020 11:04	0.013	0.008	0.0143	0.211
8/7/2020 11:05	0.013	0.008	0.0143	0.211
8/7/2020 11:06	0.013	0.008	0.0142	0.211
8/7/2020 11:07	0.013	0.008	0.0141	0.211
8/7/2020 11:08	0.014	0.008	0.0141	0.211
8/7/2020 11:09	0.013	0.008	0.0139	0.211
8/7/2020 11:10	0.014	0.008	0.0139	0.211

Former Coyne Textile
CAMP Station - CHA #1
Remedial Design Construction

Timestamp	Mass Concentration Total (mg/m3)	Dustrak TWA (mg/m3)	PID (ppm)	PID TWA (ppm)
8/7/2020 11:11	0.014	0.008	0.0138	0.211
8/7/2020 11:12	0.013	0.009	0.0137	0.211
8/7/2020 11:13	0.014	0.009	0.0137	0.211
8/7/2020 11:14	0.013	0.009	0.0137	0.211
8/7/2020 11:15	0.013	0.009	0.0136	0.211
8/7/2020 11:16	0.014	0.009	0.0135	0.211
8/7/2020 11:17	0.013	0.009	0.0133	0.211
8/7/2020 11:18	0.014	0.009	0.0134	0.211
8/7/2020 11:19	0.014	0.009	0.0135	0.211
8/7/2020 11:20	0.015	0.009	0.0136	0.211
8/7/2020 11:21	0.013	0.009	0.0136	0.211
8/7/2020 11:22	0.013	0.009	0.0136	0.211
8/7/2020 11:23	0.013	0.009	0.0135	0.211
8/7/2020 11:24	0.014	0.009	0.0136	0.211
8/7/2020 11:25	0.013	0.009	0.0135	0.211
8/7/2020 11:26	0.013	0.009	0.0135	0.211
8/7/2020 11:27	0.014	0.009	0.0135	0.211
8/7/2020 11:28	0.014	0.009	0.0135	0.211
8/7/2020 11:29	0.013	0.009	0.0135	0.211
8/7/2020 11:30	0.013	0.009	0.0135	0.211
8/7/2020 11:31	0.013	0.009	0.0135	0.211
8/7/2020 11:32	0.015	0.009	0.0136	0.211
8/7/2020 11:33	0.015	0.009	0.0137	0.211
8/7/2020 11:34	0.016	0.009	0.0138	0.211
8/7/2020 11:35	0.017	0.009	0.0139	0.211
8/7/2020 11:36	0.014	0.009	0.014	0.211
8/7/2020 11:37	0.014	0.009	0.0141	0.211
8/7/2020 11:38	0.014	0.009	0.0141	0.211
8/7/2020 11:39	0.014	0.009	0.0141	0.211
8/7/2020 11:40	0.014	0.009	0.0142	0.211
8/7/2020 11:41	0.014	0.009	0.0143	0.211
8/7/2020 11:42	0.014	0.009	0.0143	0.211
8/7/2020 11:43	0.015	0.009	0.0143	0.211
8/7/2020 11:44	0.014	0.009	0.0144	0.211
8/7/2020 11:45	0.014	0.009	0.0145	0.211
8/7/2020 11:46	0.015	0.009	0.0146	0.211
8/7/2020 11:47	0.015	0.01	0.0146	0.211
8/7/2020 11:48	0.014	0.01	0.0145	0.211
8/7/2020 11:49	0.014	0.01	0.0144	0.211
8/7/2020 11:50	0.014	0.01	0.0142	0.211
8/7/2020 11:51	0.014	0.01	0.0142	0.211
8/7/2020 11:52	0.016	0.01	0.0143	0.211
8/7/2020 11:53	0.014	0.01	0.0143	0.211
8/7/2020 11:54	0.015	0.01	0.0144	0.211
8/7/2020 11:55	0.014	0.01	0.0144	0.211
8/7/2020 11:56	0.014	0.01	0.0144	0.211
8/7/2020 11:57	0.015	0.01	0.0145	0.211
8/7/2020 11:58	0.016	0.01	0.0145	0.211

Former Coyne Textile
CAMP Station - CHA #1
Remedial Design Construction

Timestamp	Mass Concentration Total (mg/m3)	Dustrak TWA (mg/m3)	PID (ppm)	PID TWA (ppm)
8/7/2020 11:59	0.015	0.01	0.0146	0.211
8/7/2020 12:00	0.014	0.01	0.0146	0.211
8/7/2020 12:01	0.014	0.01	0.0145	0.211
8/7/2020 12:02	0.014	0.01	0.0145	0.211
8/7/2020 12:03	0.026	0.01	0.0153	0.211
8/7/2020 12:04	0.035	0.01	0.0167	0.211
8/7/2020 12:05	0.018	0.01	0.0169	0.211
8/7/2020 12:06	0.04	0.01	0.0187	0.211
8/7/2020 12:07	0.022	0.01	0.0191	0.211
8/7/2020 12:08	0.017	0.01	0.0193	0.211
8/7/2020 12:09	0.022	0.01	0.0197	0.211
8/7/2020 12:10	0.048	0.01	0.022	0.211
8/7/2020 12:11	0.04	0.011	0.0237	0.211
8/7/2020 12:12	0.026	0.011	0.0245	0.211
8/7/2020 12:13	0.032	0.011	0.0255	0.211
8/7/2020 12:14	0.032	0.011	0.0267	0.211
8/7/2020 12:15	0.065	0.011	0.0301	0.211
8/7/2020 12:16	0.061	0.011	0.0332	0.211
8/7/2020 12:17	0.027	0.011	0.0341	0.211
8/7/2020 12:18	0.019	0.011	0.0336	0.211
8/7/2020 12:19	0.016	0.011	0.0323	0.211
8/7/2020 12:20	0.015	0.011	0.0321	0.211
8/7/2020 12:21	0.014	0.011	0.0304	0.211
8/7/2020 12:22	0.014	0.011	0.0299	0.211
8/7/2020 12:23	0.015	0.011	0.0297	0.211
8/7/2020 12:24	0.029	0.011	0.0302	0.211
8/7/2020 12:25	0.048	0.011	0.0302	0.211
8/7/2020 12:26	0.031	0.011	0.0296	0.211
8/7/2020 12:27	0.034	0.012	0.0301	0.211
8/7/2020 12:28	0.021	0.012	0.0294	0.211
8/7/2020 12:29	0.021	0.012	0.0287	0.211
8/7/2020 12:30	0.015	0.012	0.0253	0.211
8/7/2020 12:31	0.015	0.012	0.0223	0.211
8/7/2020 12:32	0.015	0.012	0.0215	0.211
8/7/2020 12:33	0.017	0.012	0.0213	0.211
8/7/2020 12:34	0.015	0.012	0.0213	0.211
8/7/2020 12:35	0.018	0.012	0.0215	0.211
8/7/2020 12:36	0.022	0.012	0.022	0.211
8/7/2020 12:37	0.023	0.012	0.0226	0.211
8/7/2020 12:38	0.02	0.012	0.0229	0.211
8/7/2020 12:39	0.02	0.012	0.0223	0.211
8/7/2020 12:40	0.018	0.012	0.0203	0.211
8/7/2020 12:41	0.016	0.012	0.0193	0.211
8/7/2020 12:42	0.014	0.012	0.018	0.211
8/7/2020 12:43	0.014	0.012	0.0175	0.211
8/7/2020 12:44	0.019	0.012	0.0174	0.211
8/7/2020 12:45	0.017	0.012	0.0175	0.211
8/7/2020 12:46	0.017	0.012	0.0177	0.211

Former Coyne Textile
CAMP Station - CHA #1
Remedial Design Construction

Timestamp	Mass Concentration Total (mg/m3)	Dustrak TWA (mg/m3)	PID (ppm)	PID TWA (ppm)
8/7/2020 12:47	0.013	0.012	0.0175	0.211
8/7/2020 12:48	0.013	0.012	0.0173	0.211
8/7/2020 12:49	0.014	0.012	0.0172	0.211
8/7/2020 12:50	0.015	0.012	0.017	0.211
8/7/2020 12:51	0.014	0.012	0.0165	0.211
8/7/2020 12:52	0.013	0.012	0.0158	0.211
8/7/2020 12:53	0.013	0.012	0.0153	0.211
8/7/2020 12:54	0.034	0.012	0.0163	0.211
8/7/2020 12:55	0.048	0.013	0.0183	0.211
8/7/2020 12:56	0.033	0.013	0.0194	0.211
8/7/2020 12:57	0.019	0.013	0.0197	0.211
8/7/2020 12:58	0.014	0.013	0.0197	0.211
8/7/2020 12:59	0.016	0.013	0.0195	0.211
8/7/2020 13:00	0.014	0.013	0.0193	0.211
8/7/2020 13:01	0.013	0.013	0.0191	0.211
8/7/2020 13:02	0.017	0.013	0.0193	0.211
8/7/2020 13:03	0.015	0.013	0.0195	0.211
8/7/2020 13:04	0.015	0.013	0.0195	0.211
8/7/2020 13:05	0.014	0.013	0.0195	0.211
8/7/2020 13:06	0.013	0.013	0.0194	0.211
8/7/2020 13:07	0.014	0.013	0.0195	0.211
8/7/2020 13:08	0.013	0.013	0.0195	0.211
8/7/2020 13:09	0.012	0.013	0.018	0.211
8/7/2020 13:10	0.012	0.013	0.0156	0.211
8/7/2020 13:11	0.012	0.013	0.0142	0.211
8/7/2020 13:12	0.013	0.013	0.0138	0.211
8/7/2020 13:13	0.034	0.013	0.0151	0.211
8/7/2020 13:14	0.06	0.013	0.0181	0.211
8/7/2020 13:15	0.026	0.013	0.0189	0.211
8/7/2020 13:16	0.015	0.013	0.019	0.211
8/7/2020 13:17	0.012	0.013	0.0187	0.211
8/7/2020 13:18	0.014	0.013	0.0186	0.211
8/7/2020 13:19	0.015	0.014	0.0186	0.211
8/7/2020 13:20	0.016	0.014	0.0187	0.211
8/7/2020 13:21	0.02	0.014	0.0192	0.211
8/7/2020 13:22	0.025	0.014	0.0199	0.211
8/7/2020 13:23	0.018	0.014	0.0203	0.211
8/7/2020 13:24	0.018	0.014	0.0207	0.211
8/7/2020 13:25	0.016	0.014	0.0209	0.211
8/7/2020 13:26	0.014	0.014	0.0211	0.211
8/7/2020 13:27	0.013	0.014	0.0211	0.211
8/7/2020 13:28	0.014	0.014	0.0197	0.211
8/7/2020 13:29	0.014	0.014	0.0167	0.211
8/7/2020 13:30	0.019	0.014	0.0162	0.211
8/7/2020 13:31	0.016	0.014	0.0163	0.211
8/7/2020 13:32	0.013	0.014	0.0163	0.211
8/7/2020 13:33	0.019	0.014	0.0167	0.211
8/7/2020 13:34	0.028	0.014	0.0175	0.211

Former Coyne Textile
CAMP Station - CHA #1
Remedial Design Construction

Timestamp	Mass Concentration Total (mg/m3)	Dustrak TWA (mg/m3)	PID (ppm)	PID TWA (ppm)
8/7/2020 13:35	0.023	0.014	0.018	0.211
8/7/2020 13:36	0.018	0.014	0.0179	0.211
8/7/2020 13:37	0.016	0.014	0.0173	0.211
8/7/2020 13:38	0.013	0.014	0.0169	0.211
8/7/2020 13:39	0.014	0.014	0.0167	0.211
8/7/2020 13:40	0.013	0.014	0.0165	0.211
8/7/2020 13:41	0.012	0.014	0.0163	0.211
8/7/2020 13:42	0.012	0.014	0.0163	0.211
8/7/2020 13:43	0.012	0.014	0.0161	0.211
8/7/2020 13:44	0.012	0.014	0.016	0.211
8/7/2020 13:45	0.011	0.014	0.0155	0.211
8/7/2020 13:46	0.013	0.014	0.0153	0.211
8/7/2020 13:47	0.014	0.014	0.0153	0.211
8/7/2020 13:48	0.012	0.014	0.0149	0.211
8/7/2020 13:49	0.012	0.014	0.0138	0.211
8/7/2020 13:50	0.012	0.015	0.0131	0.211
8/7/2020 13:51	0.013	0.015	0.0127	0.211
8/7/2020 13:52	0.016	0.015	0.0127	0.211
8/7/2020 13:53	0.03	0.015	0.0139	0.211
8/7/2020 13:54	0.017	0.015	0.0141	0.211
8/7/2020 13:55	0.012	0.015	0.014	0.211
8/7/2020 13:56	0.012	0.015	0.014	0.211
8/7/2020 13:57	0.015	0.015	0.0142	0.211
8/7/2020 13:58	0.017	0.015	0.0145	0.211
8/7/2020 13:59	0.015	0.015	0.0147	0.211
8/7/2020 14:00	0.013	0.015	0.0149	0.211
8/7/2020 14:01	0.012	0.015	0.0148	0.211
8/7/2020 14:02	0.012	0.015	0.0147	0.211
8/7/2020 14:03	0.013	0.015	0.0147	0.211
8/7/2020 14:04	0.012	0.015	0.0147	0.211
8/7/2020 14:05	0.012	0.015	0.0147	0.211
8/7/2020 14:06	0.013	0.015	0.0147	0.211
8/7/2020 14:07	0.014	0.015	0.0146	0.211
8/7/2020 14:08	0.012	0.015	0.0134	0.211
8/7/2020 14:09	0.013	0.015	0.0131	0.211
8/7/2020 14:10	0.013	0.015	0.0132	0.211
8/7/2020 14:11	0.012	0.015	0.0132	0.211
8/7/2020 14:12	0.011	0.015	0.0129	0.211
8/7/2020 14:13	0.012	0.015	0.0126	0.211
8/7/2020 14:14	0.013	0.015	0.0125	0.211
8/7/2020 14:15	0.02	0.015	0.0129	0.211
8/7/2020 14:16	0.014	0.015	0.0131	0.211
8/7/2020 14:17	0.014	0.015	0.0132	0.211
8/7/2020 14:18	0.016	0.015	0.0134	0.211
8/7/2020 14:19	0.015	0.015	0.0136	0.211
8/7/2020 14:20	0.012	0.015	0.0136	0.211
8/7/2020 14:21	0.014	0.015	0.0137	0.211
8/7/2020 14:22	0.013	0.015	0.0136	0.211

Former Coyne Textile
CAMP Station - CHA #1
Remedial Design Construction

Timestamp	Mass Concentration Total (mg/m3)	Dustrak TWA (mg/m3)	PID (ppm)	PID TWA (ppm)
8/7/2020 14:23	0.012	0.015	0.0136	0.211
8/7/2020 14:24	0.012	0.016	0.0135	0.211
8/7/2020 14:25	0.011	0.016	0.0134	0.211
8/7/2020 14:26	0.011	0.016	0.0133	0.211
8/7/2020 14:27	0.012	0.016	0.0134	0.211
8/7/2020 14:28	0.013	0.016	0.0135	0.211
8/7/2020 14:29	0.012	0.016	0.0134	0.211
8/7/2020 14:30	0.013	0.016	0.0129	0.211
8/7/2020 14:31	0.013	0.016	0.0129	0.211
8/7/2020 14:32	0.011	0.016	0.0127	0.211
8/7/2020 14:33	0.011	0.016	0.0123	0.211
8/7/2020 14:34	0.011	0.016	0.0121	0.211
8/7/2020 14:35	0.012	0.016	0.0121	0.211
8/7/2020 14:36	0.011	0.016	0.0119	0.211
8/7/2020 14:37	0.012	0.016	0.0118	0.211
8/7/2020 14:38	0.015	0.016	0.012	0.211
8/7/2020 14:39	0.014	0.016	0.0121	0.211
8/7/2020 14:40	0.014	0.016	0.0123	0.211
8/7/2020 14:41	0.015	0.016	0.0126	0.211
8/10/2020 7:31	0.06	0	0.06	0.038
8/10/2020 7:32	0.037	0	0.0485	0.038
8/10/2020 7:33	0.033	0	0.0433	0.038
8/10/2020 7:34	0.036	0	0.0415	0.038
8/10/2020 7:35	0.031	0	0.0394	0.038
8/10/2020 7:36	0.032	0	0.0382	0.038
8/10/2020 7:37	0.032	0	0.0373	0.038
8/10/2020 7:38	0.03	0	0.0364	0.038
8/10/2020 7:39	0.031	0	0.0358	0.038
8/10/2020 7:40	0.03	0	0.0352	0.038
8/10/2020 7:41	0.03	0	0.0347	0.038
8/10/2020 7:42	0.031	0	0.0344	0.038
8/10/2020 7:43	0.03	0	0.0341	0.038
8/10/2020 7:44	0.029	0	0.0337	0.038
8/10/2020 7:45	0.029	0	0.0334	0.038
8/10/2020 7:46	0.029	0.001	0.0313	0.038
8/10/2020 7:47	0.028	0.001	0.0307	0.038
8/10/2020 7:48	0.028	0.001	0.0304	0.038
8/10/2020 7:49	0.029	0.001	0.0299	0.038
8/10/2020 7:50	0.028	0.001	0.0297	0.038
8/10/2020 7:51	0.027	0.001	0.0294	0.038
8/10/2020 7:52	0.028	0.001	0.0291	0.038
8/10/2020 7:53	0.027	0.001	0.0289	0.038
8/10/2020 7:54	0.029	0.001	0.0288	0.038
8/10/2020 7:55	0.03	0.002	0.0288	0.038
8/10/2020 7:56	0.03	0.002	0.0288	0.038
8/10/2020 7:57	0.028	0.002	0.0286	0.038
8/10/2020 7:58	0.027	0.002	0.0284	0.038
8/10/2020 7:59	0.027	0.002	0.0283	0.038

Former Coyne Textile
CAMP Station - CHA #1
Remedial Design Construction

Timestamp	Mass Concentration Total (mg/m3)	Dustrak TWA (mg/m3)	PID (ppm)	PID TWA (ppm)
8/10/2020 8:00	0.028	0.002	0.0282	0.038
8/10/2020 8:01	0.027	0.002	0.0281	0.038
8/10/2020 8:02	0.027	0.002	0.028	0.038
8/10/2020 8:03	0.027	0.002	0.0279	0.038
8/10/2020 8:04	0.026	0.002	0.0277	0.038
8/10/2020 8:05	0.028	0.002	0.0277	0.038
8/10/2020 8:06	0.025	0.002	0.0276	0.038
8/10/2020 8:07	0.026	0.002	0.0275	0.038
8/10/2020 8:08	0.026	0.002	0.0274	0.038
8/10/2020 8:09	0.028	0.002	0.0273	0.038
8/10/2020 8:10	0.027	0.002	0.0271	0.038
8/10/2020 8:11	0.029	0.002	0.0271	0.038
8/10/2020 8:12	0.031	0.002	0.0273	0.038
8/10/2020 8:13	0.028	0.003	0.0273	0.038
8/10/2020 8:14	0.028	0.003	0.0274	0.038
8/10/2020 8:15	0.028	0.003	0.0274	0.038
8/10/2020 8:16	0.025	0.003	0.0273	0.038
8/10/2020 8:17	0.028	0.003	0.0273	0.038
8/10/2020 8:18	0.03	0.003	0.0275	0.038
8/10/2020 8:19	0.035	0.003	0.0281	0.038
8/10/2020 8:20	0.031	0.003	0.0283	0.038
8/10/2020 8:21	0.028	0.003	0.0285	0.038
8/10/2020 8:22	0.03	0.003	0.0288	0.038
8/10/2020 8:23	0.028	0.003	0.0289	0.038
8/10/2020 8:24	0.029	0.003	0.029	0.038
8/10/2020 8:25	0.04	0.003	0.0299	0.038
8/10/2020 8:26	0.052	0.003	0.0314	0.038
8/10/2020 8:27	0.03	0.003	0.0313	0.038
8/10/2020 8:28	0.028	0.004	0.0313	0.038
8/10/2020 8:29	0.026	0.004	0.0312	0.038
8/10/2020 8:30	0.026	0.004	0.0311	0.038
8/10/2020 8:31	0.025	0.004	0.0311	0.038
8/10/2020 8:32	0.025	0.004	0.0309	0.038
8/10/2020 8:33	0.026	0.004	0.0306	0.038
8/10/2020 8:34	0.032	0.004	0.0304	0.038
8/10/2020 8:35	0.036	0.004	0.0307	0.038
8/10/2020 8:36	0.039	0.004	0.0315	0.038
8/10/2020 8:37	0.042	0.004	0.0323	0.038
8/10/2020 8:38	0.049	0.004	0.0337	0.038
8/10/2020 8:39	0.037	0.004	0.0342	0.038
8/10/2020 8:40	0.026	0.004	0.0333	0.038
8/10/2020 8:41	0.029	0.004	0.0317	0.038
8/10/2020 8:42	0.027	0.004	0.0315	0.038
8/10/2020 8:43	0.032	0.005	0.0318	0.038
8/10/2020 8:44	0.028	0.005	0.0319	0.038
8/10/2020 8:45	0.028	0.005	0.0321	0.038
8/10/2020 8:46	0.031	0.005	0.0325	0.038
8/10/2020 8:47	0.025	0.005	0.0325	0.038

Former Coyne Textile
CAMP Station - CHA #1
Remedial Design Construction

Timestamp	Mass Concentration Total (mg/m3)	Dustrak TWA (mg/m3)	PID (ppm)	PID TWA (ppm)
8/10/2020 8:48	0.024	0.005	0.0323	0.038
8/10/2020 8:49	0.025	0.005	0.0319	0.038
8/10/2020 8:50	0.026	0.005	0.0312	0.038
8/10/2020 8:51	0.029	0.005	0.0305	0.038
8/10/2020 8:52	0.024	0.005	0.0293	0.038
8/10/2020 8:53	0.026	0.005	0.0278	0.038
8/10/2020 8:54	0.025	0.005	0.027	0.038
8/10/2020 8:55	0.025	0.005	0.0269	0.038
8/10/2020 8:56	0.033	0.005	0.0272	0.038
8/10/2020 8:57	0.027	0.005	0.0272	0.038
8/10/2020 8:58	0.026	0.005	0.0268	0.038
8/10/2020 8:59	0.031	0.005	0.027	0.038
8/10/2020 9:00	0.026	0.005	0.0269	0.038
8/10/2020 9:01	0.025	0.006	0.0265	0.038
8/10/2020 9:02	0.026	0.006	0.0265	0.038
8/10/2020 9:03	0.025	0.006	0.0266	0.038
8/10/2020 9:04	0.027	0.006	0.0267	0.038
8/10/2020 9:05	0.041	0.006	0.0277	0.038
8/10/2020 9:06	0.033	0.006	0.028	0.038
8/10/2020 9:07	0.03	0.006	0.0284	0.038
8/10/2020 9:08	0.027	0.006	0.0285	0.038
8/10/2020 9:09	0.028	0.006	0.0287	0.038
8/10/2020 9:10	0.029	0.006	0.0289	0.038
8/10/2020 9:11	0.026	0.006	0.0285	0.038
8/10/2020 9:12	0.022	0.006	0.0281	0.038
8/10/2020 9:13	0.023	0.006	0.0279	0.038
8/10/2020 9:14	0.022	0.006	0.0273	0.038
8/10/2020 9:15	0.022	0.006	0.0271	0.038
8/10/2020 9:16	0.024	0.006	0.027	0.038
8/10/2020 9:17	0.023	0.006	0.0268	0.038
8/10/2020 9:18	0.025	0.006	0.0268	0.038
8/10/2020 9:19	0.026	0.007	0.0267	0.038
8/10/2020 9:20	0.022	0.007	0.0255	0.038
8/10/2020 9:21	0.022	0.007	0.0247	0.038
8/10/2020 9:22	0.022	0.007	0.0242	0.038
8/10/2020 9:23	0.022	0.007	0.0239	0.038
8/10/2020 9:24	0.022	0.007	0.0235	0.038
8/10/2020 9:25	0.024	0.007	0.0231	0.038
8/10/2020 9:26	0.025	0.007	0.0231	0.038
8/10/2020 9:27	0.023	0.007	0.0231	0.038
8/10/2020 9:28	0.024	0.007	0.0232	0.038
8/10/2020 9:29	0.025	0.007	0.0234	0.038
8/10/2020 9:30	0.023	0.007	0.0235	0.038
8/10/2020 9:31	0.027	0.007	0.0237	0.038
8/10/2020 9:32	0.03	0.007	0.0241	0.038
8/10/2020 9:33	0.026	0.007	0.0242	0.038
8/10/2020 9:34	0.023	0.007	0.024	0.038
8/10/2020 9:35	0.023	0.007	0.0241	0.038

Former Coyne Textile
CAMP Station - CHA #1
Remedial Design Construction

Timestamp	Mass Concentration Total (mg/m3)	Dustrak TWA (mg/m3)	PID (ppm)	PID TWA (ppm)
8/10/2020 9:36	0.023	0.007	0.0241	0.038
8/10/2020 9:37	0.022	0.007	0.0241	0.038
8/10/2020 9:38	0.022	0.007	0.0241	0.038
8/10/2020 9:39	0.022	0.008	0.0241	0.038
8/10/2020 9:40	0.023	0.008	0.0241	0.038
8/10/2020 9:41	0.024	0.008	0.024	0.038
8/10/2020 9:42	0.022	0.008	0.0239	0.038
8/10/2020 9:43	0.022	0.008	0.0238	0.038
8/10/2020 9:44	0.022	0.008	0.0236	0.038
8/10/2020 9:45	0.022	0.008	0.0235	0.038
8/10/2020 9:46	0.022	0.008	0.0232	0.038
8/10/2020 9:47	0.022	0.008	0.0227	0.038
8/10/2020 9:48	0.022	0.008	0.0224	0.038
8/10/2020 9:49	0.022	0.008	0.0223	0.038
8/10/2020 9:50	0.022	0.008	0.0223	0.038
8/10/2020 9:51	0.023	0.008	0.0223	0.038
8/10/2020 9:52	0.022	0.008	0.0223	0.038
8/10/2020 9:53	0.023	0.008	0.0223	0.038
8/10/2020 9:54	0.024	0.008	0.0225	0.038
8/10/2020 9:55	0.025	0.008	0.0226	0.038
8/10/2020 9:56	0.022	0.008	0.0225	0.038
8/10/2020 9:57	0.023	0.008	0.0225	0.038
8/10/2020 9:58	0.022	0.008	0.0225	0.038
8/10/2020 9:59	0.022	0.008	0.0225	0.038
8/10/2020 10:00	0.022	0.009	0.0225	0.038
8/10/2020 10:01	0.022	0.009	0.0225	0.038
8/10/2020 10:02	0.023	0.009	0.0226	0.038
8/10/2020 10:03	0.022	0.009	0.0226	0.038
8/10/2020 10:04	0.023	0.009	0.0227	0.038
8/10/2020 10:05	0.024	0.009	0.0228	0.038
8/10/2020 10:06	0.023	0.009	0.0228	0.038
8/10/2020 10:07	0.023	0.009	0.0229	0.038
8/10/2020 10:08	0.023	0.009	0.0229	0.038
8/10/2020 10:09	0.022	0.009	0.0227	0.038
8/10/2020 10:10	0.023	0.009	0.0226	0.038
8/10/2020 10:11	0.024	0.009	0.0227	0.038
8/10/2020 10:12	0.024	0.009	0.0228	0.038
8/10/2020 10:13	0.024	0.009	0.0229	0.038
8/10/2020 10:14	0.024	0.009	0.0231	0.038
8/10/2020 10:15	0.024	0.009	0.0232	0.038
8/10/2020 10:16	0.026	0.009	0.0235	0.038
8/10/2020 10:17	0.025	0.009	0.0236	0.038
8/10/2020 10:18	0.024	0.009	0.0237	0.038
8/10/2020 10:19	0.024	0.009	0.0238	0.038
8/10/2020 10:20	0.024	0.009	0.0238	0.038
8/10/2020 10:21	0.024	0.01	0.0239	0.038
8/10/2020 10:22	0.027	0.01	0.0241	0.038
8/10/2020 10:23	0.035	0.01	0.0249	0.038

Former Coyne Textile
CAMP Station - CHA #1
Remedial Design Construction

Timestamp	Mass Concentration Total (mg/m3)	Dustrak TWA (mg/m3)	PID (ppm)	PID TWA (ppm)
8/10/2020 10:24	0.075	0.01	0.0285	0.038
8/10/2020 10:25	0.066	0.01	0.0313	0.038
8/10/2020 10:26	0.067	0.01	0.0342	0.038
8/10/2020 10:27	0.124	0.01	0.0409	0.038
8/10/2020 10:28	0.046	0.01	0.0423	0.038
8/10/2020 10:29	0.077	0.011	0.0459	0.038
8/10/2020 10:30	0.062	0.011	0.0484	0.038
8/10/2020 10:31	0.102	0.011	0.0535	0.038
8/10/2020 10:32	0.096	0.011	0.0582	0.038
8/10/2020 10:33	0.114	0.011	0.0642	0.038
8/10/2020 10:34	0.052	0.012	0.0661	0.038
8/10/2020 10:35	0.034	0.012	0.0667	0.038
8/10/2020 10:36	0.027	0.012	0.0669	0.038
8/10/2020 10:37	0.026	0.012	0.0669	0.038
8/10/2020 10:38	0.03	0.012	0.0665	0.038
8/10/2020 10:39	0.093	0.012	0.0677	0.038
8/10/2020 10:40	0.06	0.012	0.0673	0.038
8/10/2020 10:41	0.038	0.012	0.0654	0.038
8/10/2020 10:42	0.034	0.012	0.0594	0.038
8/10/2020 10:43	0.033	0.012	0.0585	0.038
8/10/2020 10:44	0.033	0.012	0.0556	0.038
8/10/2020 10:45	0.031	0.012	0.0535	0.038
8/10/2020 10:46	0.032	0.012	0.0489	0.038
8/10/2020 10:47	0.028	0.013	0.0443	0.038
8/10/2020 10:48	0.024	0.013	0.0383	0.038
8/10/2020 10:49	0.025	0.013	0.0365	0.038
8/10/2020 10:50	0.028	0.013	0.0361	0.038
8/10/2020 10:51	0.029	0.013	0.0363	0.038
8/10/2020 10:52	0.026	0.013	0.0363	0.038
8/10/2020 10:53	0.028	0.013	0.0361	0.038
8/10/2020 10:54	0.026	0.013	0.0317	0.038
8/10/2020 10:55	0.03	0.013	0.0297	0.038
8/10/2020 10:56	0.028	0.013	0.029	0.038
8/10/2020 10:57	0.031	0.013	0.0288	0.038
8/10/2020 10:58	0.027	0.013	0.0284	0.038
8/10/2020 10:59	0.025	0.013	0.0279	0.038
8/10/2020 11:00	0.025	0.013	0.0275	0.038
8/10/2020 11:01	0.025	0.013	0.027	0.038
8/10/2020 11:02	0.029	0.013	0.0271	0.038
8/10/2020 11:03	0.034	0.013	0.0277	0.038
8/10/2020 11:04	0.027	0.014	0.0279	0.038
8/10/2020 11:05	0.027	0.014	0.0278	0.038
8/10/2020 11:06	0.031	0.014	0.0279	0.038
8/10/2020 11:07	0.04	0.014	0.0289	0.038
8/10/2020 11:08	0.035	0.014	0.0293	0.038
8/10/2020 11:09	0.025	0.014	0.0293	0.038
8/10/2020 11:10	0.024	0.014	0.0289	0.038
8/10/2020 11:11	0.025	0.014	0.0287	0.038

Former Coyne Textile
CAMP Station - CHA #1
Remedial Design Construction

Timestamp	Mass Concentration Total (mg/m3)	Dustrak TWA (mg/m3)	PID (ppm)	PID TWA (ppm)
8/10/2020 11:12	0.027	0.014	0.0284	0.038
8/10/2020 11:13	0.026	0.014	0.0283	0.038
8/10/2020 11:14	0.024	0.014	0.0283	0.038
8/10/2020 11:15	0.024	0.014	0.0282	0.038
8/10/2020 11:16	0.024	0.014	0.0281	0.038
8/10/2020 11:17	0.024	0.014	0.0278	0.038
8/10/2020 11:18	0.025	0.014	0.0272	0.038
8/10/2020 11:19	0.034	0.014	0.0277	0.038
8/10/2020 11:20	0.031	0.014	0.0279	0.038
8/10/2020 11:21	0.03	0.014	0.0279	0.038
8/10/2020 11:22	0.04	0.015	0.0279	0.038
8/10/2020 11:23	0.036	0.015	0.0279	0.038
8/10/2020 11:24	0.035	0.015	0.0286	0.038
8/10/2020 11:25	0.03	0.015	0.029	0.038
8/10/2020 11:26	0.032	0.015	0.0295	0.038
8/10/2020 11:27	0.04	0.015	0.0303	0.038
8/10/2020 11:28	0.027	0.015	0.0304	0.038
8/10/2020 11:29	0.025	0.015	0.0305	0.038
8/10/2020 11:30	0.025	0.015	0.0305	0.038
8/10/2020 11:31	0.026	0.015	0.0307	0.038
8/10/2020 11:32	0.026	0.015	0.0308	0.038
8/10/2020 11:33	0.025	0.015	0.0308	0.038
8/10/2020 11:34	0.023	0.015	0.0301	0.038
8/10/2020 11:35	0.023	0.015	0.0295	0.038
8/10/2020 11:36	0.024	0.015	0.0291	0.038
8/10/2020 11:37	0.024	0.015	0.0281	0.038
8/10/2020 11:38	0.023	0.016	0.0272	0.038
8/10/2020 11:39	0.024	0.016	0.0265	0.038
8/10/2020 11:40	0.023	0.016	0.026	0.038
8/10/2020 11:41	0.022	0.016	0.0253	0.038
8/10/2020 11:42	0.022	0.016	0.0241	0.038
8/10/2020 11:43	0.023	0.016	0.0239	0.038
8/10/2020 11:44	0.024	0.016	0.0238	0.038
8/10/2020 11:45	0.024	0.016	0.0237	0.038
8/10/2020 11:46	0.022	0.016	0.0235	0.038
8/10/2020 11:47	0.022	0.016	0.0232	0.038
8/10/2020 11:48	0.022	0.016	0.023	0.038
8/10/2020 11:49	0.022	0.016	0.0229	0.038
8/10/2020 11:50	0.022	0.016	0.0229	0.038
8/10/2020 11:51	0.022	0.016	0.0227	0.038
8/10/2020 11:52	0.023	0.016	0.0227	0.038
8/10/2020 11:53	0.023	0.016	0.0227	0.038
8/10/2020 11:54	0.023	0.016	0.0226	0.038
8/10/2020 11:55	0.022	0.016	0.0225	0.038
8/10/2020 11:56	0.023	0.016	0.0226	0.038
8/10/2020 11:57	0.023	0.016	0.0227	0.038
8/10/2020 11:58	0.023	0.016	0.0227	0.038
8/10/2020 11:59	0.022	0.016	0.0225	0.038

Former Coyne Textile
CAMP Station - CHA #1
Remedial Design Construction

Timestamp	Mass Concentration Total (mg/m3)	Dustrak TWA (mg/m3)	PID (ppm)	PID TWA (ppm)
8/10/2020 12:00	0.023	0.017	0.0225	0.038
8/10/2020 12:01	0.023	0.017	0.0225	0.038
8/10/2020 12:02	0.022	0.017	0.0225	0.038
8/10/2020 12:03	0.022	0.017	0.0225	0.038
8/10/2020 12:04	0.022	0.017	0.0225	0.038
8/10/2020 12:05	0.023	0.017	0.0226	0.038
8/10/2020 12:06	0.024	0.017	0.0227	0.038
8/10/2020 12:07	0.023	0.017	0.0227	0.038
8/10/2020 12:08	0.023	0.017	0.0227	0.038
8/10/2020 12:09	0.023	0.017	0.0227	0.038
8/10/2020 12:10	0.023	0.017	0.0228	0.038
8/10/2020 12:11	0.026	0.017	0.023	0.038
8/10/2020 12:12	0.025	0.017	0.0231	0.038
8/10/2020 12:13	0.022	0.017	0.0231	0.038
8/10/2020 12:14	0.023	0.017	0.0231	0.038
8/10/2020 12:15	0.025	0.017	0.0233	0.038
8/10/2020 12:16	0.025	0.017	0.0234	0.038
8/10/2020 12:17	0.023	0.017	0.0235	0.038
8/10/2020 12:18	0.023	0.017	0.0235	0.038
8/10/2020 12:19	0.024	0.017	0.0237	0.038
8/10/2020 12:20	0.023	0.018	0.0237	0.038
8/10/2020 12:21	0.023	0.018	0.0236	0.038
8/10/2020 12:22	0.025	0.018	0.0237	0.038
8/10/2020 12:23	0.025	0.018	0.0239	0.038
8/10/2020 12:24	0.024	0.018	0.0239	0.038
8/10/2020 12:25	0.023	0.018	0.0239	0.038
8/10/2020 12:26	0.023	0.018	0.0237	0.038
8/10/2020 12:27	0.023	0.018	0.0236	0.038
8/10/2020 12:28	0.023	0.018	0.0237	0.038
8/10/2020 12:29	0.023	0.018	0.0237	0.038
8/10/2020 12:30	0.023	0.018	0.0235	0.038
8/10/2020 12:31	0.024	0.018	0.0235	0.038
8/10/2020 12:32	0.023	0.018	0.0235	0.038
8/10/2020 12:33	0.023	0.018	0.0235	0.038
8/10/2020 12:34	0.023	0.018	0.0234	0.038
8/10/2020 12:35	0.023	0.018	0.0234	0.038
8/10/2020 12:36	0.024	0.018	0.0235	0.038
8/10/2020 12:37	0.024	0.018	0.0234	0.038
8/10/2020 12:38	0.024	0.018	0.0233	0.038
8/10/2020 12:39	0.024	0.018	0.0233	0.038
8/10/2020 12:40	0.024	0.018	0.0234	0.038
8/10/2020 12:41	0.023	0.019	0.0234	0.038
8/10/2020 12:42	0.024	0.019	0.0235	0.038
8/10/2020 12:43	0.025	0.019	0.0236	0.038
8/10/2020 12:44	0.024	0.019	0.0237	0.038
8/10/2020 12:45	0.023	0.019	0.0237	0.038
8/10/2020 12:46	0.023	0.019	0.0236	0.038
8/10/2020 12:47	0.022	0.019	0.0235	0.038

Former Coyne Textile
CAMP Station - CHA #1
Remedial Design Construction

Timestamp	Mass Concentration Total (mg/m3)	Dustrak TWA (mg/m3)	PID (ppm)	PID TWA (ppm)
8/10/2020 12:48	0.023	0.019	0.0235	0.038
8/10/2020 12:49	0.023	0.019	0.0235	0.038
8/10/2020 12:50	0.023	0.019	0.0235	0.038
8/10/2020 12:51	0.022	0.019	0.0234	0.038
8/10/2020 12:52	0.022	0.019	0.0233	0.038
8/10/2020 12:53	0.022	0.019	0.0231	0.038
8/10/2020 12:54	0.022	0.019	0.023	0.038
8/10/2020 12:55	0.022	0.019	0.0229	0.038
8/10/2020 12:56	0.022	0.019	0.0228	0.038
8/10/2020 12:57	0.022	0.019	0.0227	0.038
8/10/2020 12:58	0.023	0.019	0.0225	0.038
8/10/2020 12:59	0.023	0.019	0.0225	0.038
8/10/2020 13:00	0.022	0.019	0.0224	0.038
8/10/2020 13:01	0.022	0.019	0.0223	0.038
8/10/2020 13:02	0.023	0.02	0.0224	0.038
8/10/2020 13:03	0.024	0.02	0.0225	0.038
8/10/2020 13:04	0.024	0.02	0.0225	0.038
8/10/2020 13:05	0.027	0.02	0.0228	0.038
8/10/2020 13:06	0.024	0.02	0.0229	0.038
8/10/2020 13:07	0.024	0.02	0.0231	0.038
8/10/2020 13:08	0.023	0.02	0.0231	0.038
8/10/2020 13:09	0.023	0.02	0.0232	0.038
8/10/2020 13:10	0.023	0.02	0.0233	0.038
8/10/2020 13:11	0.023	0.02	0.0233	0.038
8/10/2020 13:12	0.024	0.02	0.0235	0.038
8/10/2020 13:13	0.026	0.02	0.0237	0.038
8/10/2020 13:14	0.025	0.02	0.0238	0.038
8/10/2020 13:15	0.023	0.02	0.0239	0.038
8/10/2020 13:16	0.023	0.02	0.0239	0.038
8/10/2020 13:17	0.022	0.02	0.0239	0.038
8/10/2020 13:18	0.021	0.02	0.0237	0.038
8/10/2020 13:19	0.023	0.02	0.0236	0.038
8/10/2020 13:20	0.022	0.02	0.0233	0.038
8/10/2020 13:21	0.021	0.02	0.0231	0.038
8/10/2020 13:22	0.022	0.02	0.0229	0.038
8/10/2020 13:23	0.022	0.021	0.0229	0.038
8/10/2020 13:24	0.021	0.021	0.0227	0.038
8/10/2020 13:25	0.022	0.021	0.0227	0.038
8/10/2020 13:26	0.023	0.021	0.0227	0.038
8/10/2020 13:27	0.023	0.021	0.0226	0.038
8/10/2020 13:28	0.023	0.021	0.0224	0.038
8/10/2020 13:29	0.022	0.021	0.0222	0.038
8/10/2020 13:30	0.022	0.021	0.0221	0.038
8/10/2020 13:31	0.021	0.021	0.022	0.038
8/10/2020 13:32	0.021	0.021	0.0219	0.038
8/10/2020 13:33	0.021	0.021	0.0219	0.038
8/10/2020 13:34	0.021	0.021	0.0218	0.038
8/10/2020 13:35	0.022	0.021	0.0218	0.038

Former Coyne Textile
CAMP Station - CHA #1
Remedial Design Construction

Timestamp	Mass Concentration Total (mg/m3)	Dustrak TWA (mg/m3)	PID (ppm)	PID TWA (ppm)
8/10/2020 13:36	0.022	0.021	0.0219	0.038
8/10/2020 13:37	0.021	0.021	0.0218	0.038
8/10/2020 13:38	0.021	0.021	0.0217	0.038
8/10/2020 13:39	0.021	0.021	0.0217	0.038
8/10/2020 13:40	0.021	0.021	0.0217	0.038
8/10/2020 13:41	0.021	0.021	0.0215	0.038
8/10/2020 13:42	0.021	0.021	0.0214	0.038
8/10/2020 13:43	0.02	0.021	0.0212	0.038
8/10/2020 13:44	0.021	0.021	0.0211	0.038
8/10/2020 13:45	0.021	0.022	0.0211	0.038
8/10/2020 13:46	0.021	0.022	0.0211	0.038
8/10/2020 13:47	0.022	0.022	0.0211	0.038
8/10/2020 13:48	0.026	0.022	0.0215	0.038
8/10/2020 13:49	0.021	0.022	0.0215	0.038
8/10/2020 13:50	0.02	0.022	0.0213	0.038
8/10/2020 13:51	0.02	0.022	0.0212	0.038
8/10/2020 13:52	0.02	0.022	0.0211	0.038
8/10/2020 13:53	0.021	0.022	0.0211	0.038
8/10/2020 13:54	0.02	0.022	0.0211	0.038
8/10/2020 13:55	0.02	0.022	0.021	0.038
8/10/2020 13:56	0.019	0.022	0.0209	0.038
8/10/2020 13:57	0.02	0.022	0.0208	0.038
8/10/2020 13:58	0.019	0.022	0.0207	0.038
8/10/2020 13:59	0.02	0.022	0.0207	0.038
8/10/2020 14:00	0.019	0.022	0.0205	0.038
8/10/2020 14:01	0.02	0.022	0.0205	0.038
8/10/2020 14:02	0.02	0.022	0.0203	0.038
8/10/2020 14:03	0.02	0.022	0.0199	0.038
8/10/2020 14:04	0.023	0.022	0.0201	0.038
8/10/2020 14:05	0.02	0.022	0.0201	0.038
8/10/2020 14:06	0.02	0.022	0.0201	0.038
8/10/2020 14:07	0.02	0.022	0.0201	0.038
8/10/2020 14:08	0.02	0.023	0.02	0.038
8/10/2020 14:09	0.02	0.023	0.02	0.038
8/10/2020 14:10	0.02	0.023	0.02	0.038
8/10/2020 14:11	0.02	0.023	0.0201	0.038
8/10/2020 14:12	0.021	0.023	0.0201	0.038
8/10/2020 14:13	0.02	0.023	0.0202	0.038
8/10/2020 14:14	0.019	0.023	0.0201	0.038
8/10/2020 14:15	0.019	0.023	0.0201	0.038
8/10/2020 14:16	0.019	0.023	0.0201	0.038
8/10/2020 14:17	0.019	0.023	0.02	0.038
8/10/2020 14:18	0.019	0.023	0.0199	0.038
8/10/2020 14:19	0.019	0.023	0.0197	0.038
8/10/2020 14:20	0.019	0.023	0.0196	0.038
8/10/2020 14:21	0.019	0.023	0.0195	0.038
8/10/2020 14:22	0.02	0.023	0.0195	0.038
8/10/2020 14:23	0.019	0.023	0.0195	0.038

Former Coyne Textile
CAMP Station - CHA #1
Remedial Design Construction

Timestamp	Mass Concentration Total (mg/m3)	Dustrak TWA (mg/m3)	PID (ppm)	PID TWA (ppm)
8/10/2020 14:24	0.019	0.023	0.0194	0.038
8/10/2020 14:25	0.019	0.023	0.0193	0.038
8/10/2020 14:26	0.019	0.023	0.0193	0.038
8/10/2020 14:27	0.02	0.023	0.0192	0.038
8/10/2020 14:28	0.019	0.023	0.0191	0.038
8/10/2020 14:29	0.019	0.023	0.0191	0.038
8/10/2020 14:30	0.019	0.023	0.0191	0.038
8/10/2020 14:31	0.019	0.023	0.0191	0.038
8/10/2020 14:32	0.022	0.023	0.0193	0.038
8/10/2020 14:33	0.019	0.024	0.0193	0.038
8/10/2020 14:34	0.019	0.024	0.0193	0.038
8/10/2020 14:35	0.019	0.024	0.0193	0.038
8/10/2020 14:36	0.019	0.024	0.0193	0.038
8/10/2020 14:37	0.019	0.024	0.0193	0.038
8/10/2020 14:38	0.02	0.024	0.0193	0.038
8/10/2020 14:39	0.02	0.024	0.0194	0.038
8/10/2020 14:40	0.019	0.024	0.0194	0.038
8/10/2020 14:41	0.022	0.024	0.0196	0.038
8/10/2020 14:42	0.019	0.024	0.0195	0.038
8/10/2020 14:43	0.019	0.024	0.0195	0.038
8/10/2020 14:44	0.019	0.024	0.0195	0.038
8/10/2020 14:45	0.019	0.024	0.0195	0.038
8/10/2020 14:46	0.02	0.024	0.0196	0.038
8/10/2020 14:47	0.019	0.024	0.0194	0.038
8/10/2020 14:48	0.019	0.024	0.0194	0.038
8/10/2020 14:49	0.019	0.024	0.0194	0.038
8/10/2020 14:50	0.019	0.024	0.0194	0.038
8/10/2020 14:51	0.02	0.024	0.0195	0.038
8/10/2020 14:52	0.019	0.024	0.0195	0.038
8/10/2020 14:53	0.02	0.024	0.0195	0.038
8/10/2020 14:54	0.02	0.024	0.0195	0.038
8/10/2020 14:55	0.02	0.024	0.0195	0.038
8/10/2020 14:56	0.02	0.024	0.0194	0.038
8/10/2020 14:57	0.019	0.025	0.0194	0.038
8/10/2020 14:58	0.021	0.025	0.0195	0.038
8/10/2020 14:59	0.021	0.025	0.0197	0.038
8/10/2020 15:00	0.02	0.025	0.0197	0.038
8/10/2020 15:01	0.02	0.025	0.0197	0.038
8/10/2020 15:02	0.02	0.025	0.0198	0.038
8/10/2020 15:03	0.02	0.025	0.0199	0.038
8/10/2020 15:04	0.02	0.025	0.0199	0.038
8/10/2020 15:05	0.02	0.025	0.02	0.038
8/10/2020 15:06	0.02	0.025	0.02	0.038
8/10/2020 15:07	0.02	0.025	0.0201	0.038
8/10/2020 15:08	0.021	0.025	0.0201	0.038
8/10/2020 15:09	0.022	0.025	0.0203	0.038
8/10/2020 15:10	0.025	0.025	0.0206	0.038
8/10/2020 15:11	0.023	0.025	0.0208	0.038

Former Coyne Textile
CAMP Station - CHA #1
Remedial Design Construction

Timestamp	Mass Concentration Total (mg/m3)	Dustrak TWA (mg/m3)	PID (ppm)	PID TWA (ppm)
8/10/2020 15:12	0.021	0.025	0.0209	0.038
8/10/2020 15:13	0.021	0.025	0.0209	0.038
8/10/2020 15:14	0.021	0.025	0.0209	0.038
8/10/2020 15:15	0.021	0.025	0.021	0.038
8/10/2020 15:16	0.021	0.025	0.0211	0.038
8/10/2020 15:17	0.021	0.025	0.0211	0.038
8/10/2020 15:18	0.021	0.025	0.0212	0.038
8/10/2020 15:19	0.021	0.025	0.0213	0.038
8/10/2020 15:20	0.02	0.026	0.0213	0.038
8/10/2020 15:21	0.021	0.026	0.0213	0.038
8/10/2020 15:22	0.02	0.026	0.0213	0.038
8/10/2020 15:23	0.02	0.026	0.0213	0.038
8/10/2020 15:24	0.02	0.026	0.0211	0.038
8/10/2020 15:25	0.033	0.026	0.0217	0.039
8/10/2020 15:26	0.021	0.026	0.0215	0.039
8/10/2020 15:27	0.02	0.026	0.0215	0.039
8/10/2020 15:28	0.021	0.026	0.0215	0.039
8/11/2020 7:32	0.048	0	0.0475	0.081
8/11/2020 7:33	0.045	0	0.0467	0.081
8/11/2020 7:34	0.045	0	0.0463	0.081
8/11/2020 7:35	0.044	0	0.0458	0.081
8/11/2020 7:36	0.05	0	0.0465	0.081
8/11/2020 7:37	0.044	0	0.0461	0.081
8/11/2020 7:38	0.045	0	0.046	0.081
8/11/2020 7:39	0.043	0	0.0457	0.081
8/11/2020 7:40	0.043	0	0.0454	0.081
8/11/2020 7:41	0.043	0	0.0452	0.081
8/11/2020 7:42	0.046	0	0.0452	0.081
8/11/2020 7:43	0.042	0	0.045	0.081
8/11/2020 7:44	0.043	0	0.0449	0.081
8/11/2020 7:45	0.043	0	0.0447	0.081
8/11/2020 7:46	0.043	0.001	0.0445	0.081
8/11/2020 7:47	0.042	0.001	0.0441	0.081
8/11/2020 7:48	0.043	0.002	0.0439	0.081
8/11/2020 7:49	0.045	0.002	0.0439	0.081
8/11/2020 7:50	0.043	0.002	0.0439	0.081
8/11/2020 7:51	0.042	0.002	0.0433	0.081
8/11/2020 7:52	0.041	0.002	0.0431	0.081
8/11/2020 7:53	0.042	0.002	0.0429	0.081
8/11/2020 7:54	0.042	0.002	0.0429	0.081
8/11/2020 7:55	0.041	0.002	0.0427	0.081
8/11/2020 7:56	0.044	0.002	0.0428	0.081
8/11/2020 7:57	0.042	0.002	0.0425	0.081
8/11/2020 7:58	0.043	0.002	0.0426	0.081
8/11/2020 7:59	0.049	0.003	0.043	0.081
8/11/2020 8:00	0.041	0.003	0.0429	0.081
8/11/2020 8:01	0.041	0.003	0.0427	0.081
8/11/2020 8:02	0.04	0.003	0.0426	0.081

Former Coyne Textile
CAMP Station - CHA #1
Remedial Design Construction

Timestamp	Mass Concentration Total (mg/m3)	Dustrak TWA (mg/m3)	PID (ppm)	PID TWA (ppm)
8/11/2020 8:03	0.04	0.003	0.0424	0.081
8/11/2020 8:04	0.04	0.003	0.0421	0.081
8/11/2020 8:05	0.04	0.003	0.0419	0.081
8/11/2020 8:06	0.04	0.003	0.0417	0.081
8/11/2020 8:07	0.043	0.003	0.0419	0.081
8/11/2020 8:08	0.039	0.003	0.0417	0.081
8/11/2020 8:09	0.039	0.003	0.0415	0.081
8/11/2020 8:10	0.042	0.003	0.0415	0.081
8/11/2020 8:11	0.049	0.004	0.0419	0.081
8/11/2020 8:12	0.043	0.004	0.0419	0.081
8/11/2020 8:13	0.039	0.004	0.0417	0.081
8/11/2020 8:14	0.039	0.004	0.041	0.081
8/11/2020 8:15	0.038	0.004	0.0408	0.081
8/11/2020 8:16	0.039	0.004	0.0407	0.081
8/11/2020 8:17	0.038	0.004	0.0405	0.081
8/11/2020 8:18	0.038	0.004	0.0404	0.081
8/11/2020 8:19	0.039	0.004	0.0403	0.081
8/11/2020 8:20	0.039	0.004	0.0403	0.081
8/11/2020 8:21	0.039	0.004	0.0402	0.081
8/11/2020 8:22	0.041	0.004	0.0401	0.081
8/11/2020 8:23	0.04	0.005	0.0401	0.081
8/11/2020 8:24	0.039	0.005	0.0401	0.081
8/11/2020 8:25	0.038	0.005	0.0399	0.081
8/11/2020 8:26	0.039	0.005	0.0392	0.081
8/11/2020 8:27	0.039	0.005	0.0389	0.081
8/11/2020 8:28	0.041	0.005	0.0391	0.081
8/11/2020 8:29	0.042	0.005	0.0393	0.081
8/11/2020 8:30	0.039	0.005	0.0393	0.081
8/11/2020 8:31	0.038	0.005	0.0393	0.081
8/11/2020 8:32	0.037	0.005	0.0392	0.081
8/11/2020 8:33	0.039	0.005	0.0393	0.081
8/11/2020 8:34	0.038	0.005	0.0392	0.081
8/11/2020 8:35	0.04	0.006	0.0393	0.081
8/11/2020 8:36	0.037	0.006	0.0391	0.081
8/11/2020 8:37	0.037	0.006	0.0389	0.081
8/11/2020 8:38	0.037	0.006	0.0387	0.081
8/11/2020 8:39	0.037	0.006	0.0385	0.081
8/11/2020 8:40	0.04	0.006	0.0387	0.081
8/11/2020 8:41	0.037	0.006	0.0385	0.081
8/11/2020 8:42	0.037	0.006	0.0384	0.081
8/11/2020 8:43	0.037	0.006	0.0381	0.081
8/11/2020 8:44	0.038	0.006	0.0379	0.081
8/11/2020 8:45	0.037	0.006	0.0377	0.081
8/11/2020 8:46	0.036	0.006	0.0376	0.081
8/11/2020 8:47	0.037	0.006	0.0376	0.081
8/11/2020 8:48	0.036	0.007	0.0374	0.081
8/11/2020 8:49	0.036	0.007	0.0373	0.081
8/11/2020 8:50	0.037	0.007	0.0371	0.081

Former Coyne Textile
CAMP Station - CHA #1
Remedial Design Construction

Timestamp	Mass Concentration Total (mg/m3)	Dustrak TWA (mg/m3)	PID (ppm)	PID TWA (ppm)
8/11/2020 8:51	0.037	0.007	0.0371	0.081
8/11/2020 8:52	0.041	0.007	0.0373	0.081
8/11/2020 8:53	0.042	0.007	0.0377	0.081
8/11/2020 8:54	0.039	0.007	0.0378	0.081
8/11/2020 8:55	0.036	0.007	0.0375	0.081
8/11/2020 8:56	0.036	0.007	0.0375	0.081
8/11/2020 8:57	0.038	0.007	0.0375	0.081
8/11/2020 8:58	0.038	0.007	0.0376	0.081
8/11/2020 8:59	0.036	0.007	0.0375	0.081
8/11/2020 9:00	0.037	0.008	0.0375	0.081
8/11/2020 9:01	0.035	0.008	0.0374	0.081
8/11/2020 9:02	0.039	0.008	0.0375	0.081
8/11/2020 9:03	0.036	0.008	0.0375	0.081
8/11/2020 9:04	0.037	0.008	0.0376	0.081
8/11/2020 9:05	0.035	0.008	0.0375	0.081
8/11/2020 9:06	0.036	0.008	0.0374	0.081
8/11/2020 9:07	0.035	0.008	0.037	0.081
8/11/2020 9:08	0.035	0.008	0.0365	0.081
8/11/2020 9:09	0.042	0.008	0.0367	0.081
8/11/2020 9:10	0.04	0.008	0.037	0.081
8/11/2020 9:11	0.046	0.008	0.0377	0.081
8/11/2020 9:12	0.038	0.008	0.0377	0.081
8/11/2020 9:13	0.04	0.009	0.0378	0.081
8/11/2020 9:14	0.042	0.009	0.0382	0.081
8/11/2020 9:15	0.038	0.009	0.0383	0.081
8/11/2020 9:16	0.034	0.009	0.0382	0.081
8/11/2020 9:17	0.035	0.009	0.0379	0.081
8/11/2020 9:18	0.035	0.009	0.0379	0.081
8/11/2020 9:19	0.034	0.009	0.0377	0.081
8/11/2020 9:20	0.034	0.009	0.0376	0.081
8/11/2020 9:21	0.034	0.009	0.0375	0.081
8/11/2020 9:22	0.034	0.009	0.0374	0.081
8/11/2020 9:23	0.034	0.009	0.0373	0.081
8/11/2020 9:24	0.034	0.009	0.0368	0.081
8/11/2020 9:25	0.034	0.009	0.0364	0.081
8/11/2020 9:26	0.035	0.009	0.0357	0.081
8/11/2020 9:27	0.036	0.01	0.0355	0.081
8/11/2020 9:28	0.054	0.01	0.0365	0.081
8/11/2020 9:29	0.05	0.01	0.037	0.081
8/11/2020 9:30	0.061	0.01	0.0385	0.081
8/11/2020 9:31	0.034	0.01	0.0385	0.081
8/11/2020 9:32	0.034	0.01	0.0385	0.081
8/11/2020 9:33	0.045	0.01	0.0391	0.081
8/11/2020 9:34	0.038	0.01	0.0394	0.081
8/11/2020 9:35	0.035	0.01	0.0395	0.081
8/11/2020 9:36	0.038	0.01	0.0397	0.081
8/11/2020 9:37	0.042	0.01	0.0403	0.081
8/11/2020 9:38	0.044	0.011	0.0409	0.081

Former Coyne Textile
CAMP Station - CHA #1
Remedial Design Construction

Timestamp	Mass Concentration Total (mg/m3)	Dustrak TWA (mg/m3)	PID (ppm)	PID TWA (ppm)
8/11/2020 9:39	0.05	0.011	0.042	0.081
8/11/2020 9:40	0.034	0.011	0.042	0.081
8/11/2020 9:41	0.035	0.011	0.042	0.081
8/11/2020 9:42	0.034	0.011	0.0419	0.081
8/11/2020 9:43	0.034	0.011	0.0405	0.081
8/11/2020 9:44	0.04	0.011	0.0399	0.081
8/11/2020 9:45	0.054	0.011	0.0394	0.081
8/11/2020 9:46	0.042	0.011	0.0399	0.081
8/11/2020 9:47	0.041	0.011	0.0404	0.081
8/11/2020 9:48	0.035	0.011	0.0397	0.081
8/11/2020 9:49	0.035	0.011	0.0395	0.081
8/11/2020 9:50	0.04	0.012	0.0399	0.081
8/11/2020 9:51	0.041	0.012	0.0401	0.081
8/11/2020 9:52	0.046	0.012	0.0403	0.081
8/11/2020 9:53	0.035	0.012	0.0397	0.081
8/11/2020 9:54	0.037	0.012	0.0389	0.081
8/11/2020 9:55	0.035	0.012	0.0389	0.081
8/11/2020 9:56	0.034	0.012	0.0389	0.081
8/11/2020 9:57	0.037	0.012	0.0391	0.081
8/11/2020 9:58	0.034	0.012	0.0391	0.081
8/11/2020 9:59	0.044	0.012	0.0393	0.081
8/11/2020 10:00	0.034	0.012	0.038	0.081
8/11/2020 10:01	0.032	0.012	0.0373	0.081
8/11/2020 10:02	0.034	0.012	0.0369	0.081
8/11/2020 10:03	0.036	0.013	0.0369	0.081
8/11/2020 10:04	0.033	0.013	0.0368	0.081
8/11/2020 10:05	0.033	0.013	0.0363	0.081
8/11/2020 10:06	0.033	0.013	0.0358	0.081
8/11/2020 10:07	0.034	0.013	0.035	0.081
8/11/2020 10:08	0.033	0.013	0.0349	0.081
8/11/2020 10:09	0.032	0.013	0.0345	0.081
8/11/2020 10:10	0.031	0.013	0.0343	0.081
8/11/2020 10:11	0.032	0.013	0.0341	0.081
8/11/2020 10:12	0.034	0.013	0.0339	0.081
8/11/2020 10:13	0.032	0.013	0.0338	0.081
8/11/2020 10:14	0.034	0.013	0.0331	0.081
8/11/2020 10:15	0.032	0.013	0.033	0.081
8/11/2020 10:16	0.032	0.013	0.033	0.081
8/11/2020 10:17	0.033	0.013	0.0329	0.081
8/11/2020 10:18	0.034	0.014	0.0328	0.081
8/11/2020 10:19	0.037	0.014	0.0331	0.081
8/11/2020 10:20	0.033	0.014	0.0331	0.081
8/11/2020 10:21	0.04	0.014	0.0335	0.081
8/11/2020 10:22	0.032	0.014	0.0334	0.081
8/11/2020 10:23	0.053	0.014	0.0347	0.081
8/11/2020 10:24	0.033	0.014	0.0348	0.081
8/11/2020 10:25	0.034	0.014	0.035	0.081
8/11/2020 10:26	0.032	0.014	0.035	0.081

Former Coyne Textile
CAMP Station - CHA #1
Remedial Design Construction

Timestamp	Mass Concentration Total (mg/m3)	Dustrak TWA (mg/m3)	PID (ppm)	PID TWA (ppm)
8/11/2020 10:27	0.031	0.014	0.0348	0.081
8/11/2020 10:28	0.031	0.014	0.0347	0.081
8/11/2020 10:29	0.031	0.014	0.0345	0.081
8/11/2020 10:30	0.031	0.014	0.0345	0.081
8/11/2020 10:31	0.032	0.015	0.0345	0.081
8/11/2020 10:32	0.032	0.015	0.0344	0.081
8/11/2020 10:33	0.031	0.015	0.0342	0.081
8/11/2020 10:34	0.031	0.015	0.0338	0.081
8/11/2020 10:35	0.032	0.015	0.0337	0.081
8/11/2020 10:36	0.032	0.015	0.0332	0.081
8/11/2020 10:37	0.031	0.015	0.0331	0.081
8/11/2020 10:38	0.032	0.015	0.0317	0.081
8/11/2020 10:39	0.031	0.015	0.0316	0.081
8/11/2020 10:40	0.035	0.015	0.0317	0.081
8/11/2020 10:41	0.042	0.015	0.0323	0.081
8/11/2020 10:42	0.069	0.015	0.0349	0.081
8/11/2020 10:43	0.032	0.015	0.0349	0.081
8/11/2020 10:44	0.037	0.015	0.0353	0.081
8/11/2020 10:45	0.031	0.016	0.0353	0.081
8/11/2020 10:46	0.047	0.016	0.0363	0.081
8/11/2020 10:47	0.044	0.016	0.0371	0.081
8/11/2020 10:48	0.032	0.016	0.0372	0.081
8/11/2020 10:49	0.03	0.016	0.0371	0.081
8/11/2020 10:50	0.031	0.016	0.0371	0.081
8/11/2020 10:51	0.042	0.016	0.0377	0.081
8/11/2020 10:52	0.031	0.016	0.0377	0.081
8/11/2020 10:53	0.031	0.016	0.0377	0.081
8/11/2020 10:54	0.034	0.016	0.0379	0.081
8/11/2020 10:55	0.05	0.016	0.0389	0.081
8/11/2020 10:56	0.035	0.016	0.0384	0.081
8/11/2020 10:57	0.03	0.016	0.0358	0.081
8/11/2020 10:58	0.029	0.017	0.0356	0.081
8/11/2020 10:59	0.032	0.017	0.0353	0.081
8/11/2020 11:00	0.03	0.017	0.0352	0.081
8/11/2020 11:01	0.032	0.017	0.0342	0.081
8/11/2020 11:02	0.03	0.017	0.0333	0.081
8/11/2020 11:03	0.032	0.017	0.0333	0.081
8/11/2020 11:04	0.031	0.017	0.0333	0.081
8/11/2020 11:05	0.031	0.017	0.0333	0.081
8/11/2020 11:06	0.03	0.017	0.0325	0.081
8/11/2020 11:07	0.031	0.017	0.0325	0.081
8/11/2020 11:08	0.03	0.017	0.0325	0.081
8/11/2020 11:09	0.034	0.017	0.0325	0.081
8/11/2020 11:10	0.033	0.017	0.0313	0.081
8/11/2020 11:11	0.036	0.017	0.0314	0.081
8/11/2020 11:12	0.045	0.017	0.0324	0.081
8/11/2020 11:13	0.04	0.018	0.0331	0.081
8/11/2020 11:14	0.03	0.018	0.033	0.081

Former Coyne Textile
CAMP Station - CHA #1
Remedial Design Construction

Timestamp	Mass Concentration Total (mg/m3)	Dustrak TWA (mg/m3)	PID (ppm)	PID TWA (ppm)
8/11/2020 11:15	0.036	0.018	0.0334	0.081
8/11/2020 11:16	0.031	0.018	0.0333	0.081
8/11/2020 11:17	0.032	0.018	0.0335	0.081
8/11/2020 11:18	0.031	0.018	0.0334	0.081
8/11/2020 11:19	0.029	0.018	0.0333	0.081
8/11/2020 11:20	0.029	0.018	0.0331	0.081
8/11/2020 11:21	0.028	0.018	0.033	0.081
8/11/2020 11:22	0.032	0.018	0.0331	0.081
8/11/2020 11:23	0.039	0.018	0.0337	0.081
8/11/2020 11:24	0.027	0.018	0.0332	0.081
8/11/2020 11:25	0.043	0.018	0.0339	0.081
8/11/2020 11:26	0.035	0.018	0.0338	0.081
8/11/2020 11:27	0.028	0.018	0.0327	0.081
8/11/2020 11:28	0.028	0.019	0.0319	0.081
8/11/2020 11:29	0.04	0.019	0.0325	0.081
8/11/2020 11:30	0.067	0.019	0.0346	0.081
8/11/2020 11:31	0.034	0.019	0.0348	0.081
8/11/2020 11:32	0.056	0.019	0.0364	0.081
8/11/2020 11:33	0.041	0.019	0.0371	0.081
8/11/2020 11:34	0.068	0.019	0.0397	0.081
8/11/2020 11:35	0.08	0.019	0.0431	0.081
8/11/2020 11:36	0.046	0.019	0.0443	0.081
8/11/2020 11:37	0.028	0.02	0.044	0.081
8/11/2020 11:38	0.035	0.02	0.0437	0.081
8/11/2020 11:39	0.03	0.02	0.0439	0.081
8/11/2020 11:40	0.031	0.02	0.0431	0.081
8/11/2020 11:41	0.027	0.02	0.0426	0.081
8/11/2020 11:42	0.027	0.02	0.0425	0.081
8/11/2020 11:43	0.027	0.02	0.0425	0.081
8/11/2020 11:44	0.027	0.02	0.0416	0.081
8/11/2020 11:45	0.027	0.02	0.0389	0.081
8/11/2020 11:46	0.026	0.02	0.0384	0.081
8/11/2020 11:47	0.027	0.02	0.0365	0.081
8/11/2020 11:48	0.026	0.02	0.0355	0.081
8/11/2020 11:49	0.028	0.02	0.0328	0.081
8/11/2020 11:50	0.027	0.02	0.0293	0.081
8/11/2020 11:51	0.03	0.02	0.0282	0.081
8/11/2020 11:52	0.028	0.02	0.0282	0.081
8/11/2020 11:53	0.026	0.02	0.0276	0.081
8/11/2020 11:54	0.027	0.02	0.0274	0.081
8/11/2020 11:55	0.026	0.021	0.0271	0.081
8/11/2020 11:56	0.025	0.021	0.0269	0.081
8/11/2020 11:57	0.026	0.021	0.0269	0.081
8/11/2020 11:58	0.025	0.021	0.0267	0.081
8/11/2020 11:59	0.025	0.021	0.0266	0.081
8/11/2020 12:00	0.026	0.021	0.0265	0.081
8/11/2020 12:01	0.026	0.021	0.0265	0.081
8/11/2020 12:02	0.025	0.021	0.0264	0.081

Former Coyne Textile
CAMP Station - CHA #1
Remedial Design Construction

Timestamp	Mass Concentration Total (mg/m3)	Dustrak TWA (mg/m3)	PID (ppm)	PID TWA (ppm)
8/11/2020 12:03	0.025	0.021	0.0263	0.081
8/11/2020 12:04	0.026	0.021	0.0262	0.081
8/11/2020 12:05	0.026	0.021	0.0261	0.081
8/11/2020 12:06	0.025	0.021	0.0258	0.081
8/11/2020 12:07	0.025	0.021	0.0256	0.081
8/11/2020 12:08	0.026	0.021	0.0256	0.081
8/11/2020 12:09	0.027	0.021	0.0256	0.081
8/11/2020 12:10	0.026	0.021	0.0256	0.081
8/11/2020 12:11	0.026	0.021	0.0257	0.081
8/11/2020 12:12	0.026	0.021	0.0257	0.081
8/11/2020 12:13	0.025	0.022	0.0257	0.081
8/11/2020 12:14	0.025	0.022	0.0257	0.081
8/11/2020 12:15	0.025	0.022	0.0256	0.081
8/11/2020 12:16	0.025	0.022	0.0255	0.081
8/11/2020 12:17	0.025	0.022	0.0255	0.081
8/11/2020 12:18	0.026	0.022	0.0256	0.081
8/11/2020 12:19	0.029	0.022	0.0258	0.081
8/11/2020 12:20	0.026	0.022	0.0258	0.081
8/11/2020 12:21	0.026	0.022	0.0259	0.081
8/11/2020 12:22	0.025	0.022	0.0259	0.081
8/11/2020 12:23	0.026	0.022	0.0259	0.081
8/11/2020 12:24	0.025	0.022	0.0257	0.081
8/11/2020 12:25	0.025	0.022	0.0257	0.081
8/11/2020 12:26	0.024	0.022	0.0255	0.081
8/11/2020 12:27	0.025	0.022	0.0255	0.081
8/11/2020 12:28	0.025	0.022	0.0255	0.081
8/11/2020 12:29	0.025	0.022	0.0255	0.081
8/11/2020 12:30	0.026	0.022	0.0255	0.081
8/11/2020 12:31	0.025	0.022	0.0255	0.081
8/11/2020 12:32	0.024	0.023	0.0255	0.081
8/11/2020 12:33	0.025	0.023	0.0254	0.081
8/11/2020 12:34	0.025	0.023	0.0251	0.081
8/11/2020 12:35	0.025	0.023	0.0251	0.081
8/11/2020 12:36	0.025	0.023	0.025	0.081
8/11/2020 12:37	0.025	0.023	0.025	0.081
8/11/2020 12:38	0.024	0.023	0.0249	0.081
8/11/2020 12:39	0.024	0.023	0.0248	0.081
8/11/2020 12:40	0.028	0.023	0.025	0.081
8/11/2020 12:41	0.025	0.023	0.0251	0.081
8/11/2020 12:42	0.024	0.023	0.025	0.081
8/11/2020 12:43	0.024	0.023	0.0249	0.081
8/11/2020 12:44	0.029	0.023	0.0252	0.081
8/11/2020 12:45	0.023	0.023	0.025	0.081
8/11/2020 12:46	0.027	0.023	0.0251	0.081
8/11/2020 12:47	0.024	0.023	0.0251	0.081
8/11/2020 12:48	0.023	0.023	0.025	0.081
8/11/2020 12:49	0.023	0.023	0.0249	0.081
8/11/2020 12:50	0.022	0.023	0.0247	0.081

Former Coyne Textile
CAMP Station - CHA #1
Remedial Design Construction

Timestamp	Mass Concentration Total (mg/m3)	Dustrak TWA (mg/m3)	PID (ppm)	PID TWA (ppm)
8/11/2020 12:51	0.023	0.023	0.0245	0.081
8/11/2020 12:52	0.022	0.024	0.0243	0.081
8/11/2020 12:53	0.025	0.024	0.0244	0.081
8/11/2020 12:54	0.022	0.024	0.0243	0.081
8/11/2020 12:55	0.022	0.024	0.0239	0.081
8/11/2020 12:56	0.022	0.024	0.0237	0.081
8/11/2020 12:57	0.023	0.024	0.0236	0.081
8/11/2020 12:58	0.024	0.024	0.0236	0.081
8/11/2020 12:59	0.022	0.024	0.0231	0.081
8/11/2020 13:00	0.023	0.024	0.0231	0.081
8/11/2020 13:01	0.023	0.024	0.0229	0.081
8/11/2020 13:02	0.022	0.024	0.0227	0.081
8/11/2020 13:03	0.022	0.024	0.0227	0.081
8/11/2020 13:04	0.023	0.024	0.0227	0.081
8/11/2020 13:05	0.022	0.024	0.0227	0.081
8/11/2020 13:06	0.023	0.024	0.0227	0.081
8/11/2020 13:07	0.023	0.024	0.0227	0.081
8/11/2020 13:08	0.022	0.024	0.0225	0.081
8/11/2020 13:09	0.021	0.024	0.0225	0.081
8/11/2020 13:10	0.021	0.024	0.0224	0.081
8/11/2020 13:11	0.021	0.024	0.0223	0.081
8/11/2020 13:12	0.022	0.024	0.0223	0.081
8/11/2020 13:13	0.021	0.025	0.0221	0.081
8/11/2020 13:14	0.02	0.025	0.0219	0.081
8/11/2020 13:15	0.02	0.025	0.0217	0.081
8/11/2020 13:16	0.02	0.025	0.0215	0.081
8/11/2020 13:17	0.02	0.025	0.0214	0.081
8/11/2020 13:18	0.02	0.025	0.0213	0.081
8/11/2020 13:19	0.02	0.025	0.0211	0.081
8/11/2020 13:20	0.02	0.025	0.0209	0.081
8/11/2020 13:21	0.021	0.025	0.0208	0.081
8/11/2020 13:22	0.021	0.025	0.0207	0.081
8/11/2020 13:23	0.02	0.025	0.0205	0.081
8/11/2020 13:24	0.02	0.025	0.0205	0.081
8/11/2020 13:25	0.02	0.025	0.0204	0.081
8/11/2020 13:26	0.02	0.025	0.0203	0.081
8/11/2020 13:27	0.021	0.025	0.0203	0.081
8/11/2020 13:28	0.019	0.025	0.0201	0.081
8/11/2020 13:29	0.02	0.025	0.0201	0.081
8/11/2020 13:30	0.019	0.025	0.0201	0.081
8/11/2020 13:31	0.02	0.025	0.0201	0.081
8/11/2020 13:32	0.02	0.025	0.0201	0.081
8/11/2020 13:33	0.02	0.025	0.0201	0.081
8/11/2020 13:34	0.019	0.025	0.02	0.081
8/11/2020 13:35	0.019	0.025	0.0199	0.081
8/11/2020 13:36	0.021	0.025	0.0199	0.081
8/11/2020 13:37	0.02	0.026	0.0199	0.081
8/11/2020 13:38	0.019	0.026	0.0198	0.081

Former Coyne Textile
CAMP Station - CHA #1
Remedial Design Construction

Timestamp	Mass Concentration Total (mg/m3)	Dustrak TWA (mg/m3)	PID (ppm)	PID TWA (ppm)
8/11/2020 13:39	0.019	0.026	0.0197	0.081
8/11/2020 13:40	0.02	0.026	0.0197	0.081
8/11/2020 13:41	0.02	0.026	0.0197	0.081
8/11/2020 13:42	0.019	0.026	0.0196	0.081
8/11/2020 13:43	0.017	0.026	0.0195	0.081
8/11/2020 13:44	0.018	0.026	0.0193	0.081
8/11/2020 13:45	0.018	0.026	0.0193	0.081
8/11/2020 13:46	0.018	0.026	0.0191	0.081
8/11/2020 13:47	0.018	0.026	0.019	0.081
8/11/2020 13:48	0.018	0.026	0.0189	0.081
8/11/2020 13:49	0.017	0.026	0.0187	0.081
8/11/2020 13:50	0.017	0.026	0.0186	0.081
8/11/2020 13:51	0.018	0.026	0.0184	0.081
8/11/2020 13:52	0.018	0.026	0.0183	0.081
8/11/2020 13:53	0.018	0.026	0.0182	0.081
8/11/2020 13:54	0.018	0.026	0.0181	0.081
8/11/2020 13:55	0.018	0.026	0.018	0.081
8/11/2020 13:56	0.018	0.026	0.0179	0.081
8/11/2020 13:57	0.019	0.026	0.0179	0.081
8/11/2020 13:58	0.018	0.026	0.0179	0.081
8/11/2020 13:59	0.019	0.026	0.018	0.081
8/11/2020 14:00	0.019	0.026	0.0181	0.081
8/11/2020 14:01	0.019	0.026	0.0181	0.081
8/11/2020 14:02	0.019	0.026	0.0182	0.081
8/11/2020 14:03	0.02	0.027	0.0183	0.081
8/11/2020 14:04	0.02	0.027	0.0185	0.081
8/11/2020 14:05	0.02	0.027	0.0187	0.081
8/11/2020 14:06	0.02	0.027	0.0189	0.081
8/11/2020 14:07	0.02	0.027	0.019	0.081
8/11/2020 14:08	0.02	0.027	0.0191	0.081
8/11/2020 14:09	0.02	0.027	0.0193	0.081
8/11/2020 14:10	0.021	0.027	0.0195	0.081
8/11/2020 14:11	0.021	0.027	0.0197	0.081
8/11/2020 14:12	0.022	0.027	0.0199	0.081
8/11/2020 14:13	0.021	0.027	0.0201	0.081
8/11/2020 14:14	0.021	0.027	0.0202	0.081
8/11/2020 14:15	0.021	0.027	0.0203	0.081
8/11/2020 14:16	0.021	0.027	0.0205	0.081
8/11/2020 14:17	0.021	0.027	0.0206	0.081
8/11/2020 14:18	0.021	0.027	0.0207	0.081
8/11/2020 14:19	0.021	0.027	0.0207	0.081
8/11/2020 14:20	0.021	0.027	0.0208	0.081
8/11/2020 14:21	0.022	0.027	0.0209	0.081
8/11/2020 14:22	0.022	0.027	0.0211	0.081
8/11/2020 14:23	0.022	0.027	0.0212	0.081
8/11/2020 14:24	0.022	0.027	0.0213	0.081
8/11/2020 14:25	0.021	0.027	0.0213	0.081
8/11/2020 14:26	0.022	0.028	0.0214	0.081

Former Coyne Textile
CAMP Station - CHA #1
Remedial Design Construction

Timestamp	Mass Concentration Total (mg/m3)	Dustrak TWA (mg/m3)	PID (ppm)	PID TWA (ppm)
8/11/2020 14:27	0.022	0.028	0.0214	0.081
8/11/2020 14:28	0.023	0.028	0.0215	0.081
8/11/2020 14:29	0.022	0.028	0.0216	0.081
8/11/2020 14:30	0.023	0.028	0.0217	0.081
8/11/2020 14:31	0.022	0.028	0.0218	0.081
8/11/2020 14:32	0.023	0.028	0.0219	0.081
8/11/2020 14:33	0.023	0.028	0.0221	0.081
8/11/2020 14:34	0.023	0.028	0.0222	0.081
8/11/2020 14:35	0.023	0.028	0.0223	0.081
8/11/2020 14:36	0.024	0.028	0.0225	0.081
8/11/2020 14:37	0.023	0.028	0.0225	0.081
8/11/2020 14:38	0.023	0.028	0.0226	0.081
8/11/2020 14:39	0.023	0.028	0.0227	0.081
8/11/2020 14:40	0.024	0.028	0.0229	0.081
8/11/2020 14:41	0.023	0.028	0.0229	0.081
8/11/2020 14:42	0.023	0.028	0.023	0.081
8/11/2020 14:43	0.024	0.028	0.0231	0.081
8/11/2020 14:44	0.023	0.028	0.0231	0.081
8/11/2020 14:45	0.024	0.028	0.0232	0.081
8/11/2020 14:46	0.024	0.028	0.0233	0.081
8/11/2020 14:47	0.023	0.029	0.0233	0.081
8/11/2020 14:48	0.023	0.029	0.0233	0.081
8/11/2020 14:49	0.024	0.029	0.0234	0.081
8/11/2020 14:50	0.025	0.029	0.0235	0.081
8/11/2020 14:51	0.024	0.029	0.0235	0.081
8/11/2020 14:52	0.024	0.029	0.0236	0.081
8/11/2020 14:53	0.023	0.029	0.0236	0.081
8/11/2020 14:54	0.023	0.029	0.0236	0.081
8/11/2020 14:55	0.023	0.029	0.0235	0.081
8/11/2020 14:56	0.023	0.029	0.0235	0.081
8/11/2020 14:57	0.023	0.029	0.0235	0.081
8/11/2020 14:58	0.023	0.029	0.0235	0.081
8/11/2020 14:59	0.023	0.029	0.0235	0.081
8/11/2020 15:00	0.024	0.029	0.0235	0.081
8/11/2020 15:01	0.024	0.029	0.0235	0.081
8/11/2020 15:02	0.024	0.029	0.0235	0.081
8/11/2020 15:03	0.023	0.029	0.0235	0.081
8/11/2020 15:04	0.024	0.029	0.0235	0.081
8/11/2020 15:05	0.023	0.029	0.0234	0.081
8/11/2020 15:06	0.023	0.029	0.0233	0.081
8/11/2020 15:07	0.024	0.03	0.0233	0.081
8/11/2020 15:08	0.024	0.03	0.0234	0.081
8/11/2020 15:09	0.024	0.03	0.0235	0.081
8/11/2020 15:10	0.024	0.03	0.0235	0.081
8/11/2020 15:11	0.024	0.03	0.0236	0.081
8/11/2020 15:12	0.024	0.03	0.0237	0.081
8/11/2020 15:13	0.024	0.03	0.0237	0.081
8/11/2020 15:14	0.024	0.03	0.0238	0.081

Former Coyne Textile
CAMP Station - CHA #1
Remedial Design Construction

Timestamp	Mass Concentration Total (mg/m3)	Dustrak TWA (mg/m3)	PID (ppm)	PID TWA (ppm)
8/11/2020 15:15	0.025	0.03	0.0239	0.081
8/11/2020 15:16	0.025	0.03	0.0239	0.081
8/11/2020 15:17	0.025	0.03	0.024	0.081
8/11/2020 15:18	0.025	0.03	0.0241	0.081
8/11/2020 15:19	0.024	0.03	0.0241	0.081
8/11/2020 15:20	0.024	0.03	0.0242	0.081
8/11/2020 15:21	0.024	0.03	0.0243	0.081
8/11/2020 15:22	0.023	0.03	0.0242	0.081
8/11/2020 15:23	0.024	0.03	0.0242	0.081
8/11/2020 15:24	0.024	0.03	0.0242	0.081
8/11/2020 15:25	0.023	0.03	0.0241	0.081
8/11/2020 15:26	0.023	0.03	0.0241	0.081
8/11/2020 15:27	0.023	0.031	0.024	0.081
8/11/2020 15:28	0.023	0.031	0.0239	0.081
8/11/2020 15:29	0.023	0.031	0.0239	0.081
8/11/2020 15:30	0.024	0.031	0.0238	0.081
8/11/2020 15:31	0.024	0.031	0.0237	0.081
8/11/2020 15:32	0.025	0.031	0.0237	0.081
8/11/2020 15:33	0.023	0.031	0.0236	0.081
8/11/2020 15:34	0.023	0.031	0.0235	0.081
8/11/2020 15:35	0.025	0.031	0.0236	0.081
8/11/2020 15:36	0.024	0.031	0.0236	0.081
8/11/2020 15:37	0.023	0.031	0.0236	0.081
8/11/2020 15:38	0.024	0.031	0.0236	0.081
8/11/2020 15:39	0.024	0.031	0.0236	0.081
8/11/2020 15:40	0.024	0.031	0.0237	0.081
8/11/2020 15:41	0.024	0.031	0.0237	0.081
8/11/2020 15:42	0.024	0.031	0.0238	0.081
8/11/2020 15:43	0.023	0.031	0.0238	0.081
8/11/2020 15:44	0.024	0.031	0.0239	0.081
8/11/2020 15:45	0.024	0.031	0.0239	0.081
8/11/2020 15:46	0.024	0.031	0.0239	0.081
8/11/2020 15:47	0.024	0.031	0.0238	0.081
8/11/2020 15:48	0.024	0.031	0.0239	0.081
8/11/2020 15:49	0.024	0.031	0.0239	0.081
8/11/2020 15:50	0.024	0.031	0.0239	0.081
8/11/2020 15:51	0.024	0.031	0.0239	0.081
8/11/2020 15:52	0.024	0.031	0.0239	0.081
8/11/2020 15:53	0.024	0.031	0.0239	0.081
8/11/2020 15:54	0.024	0.031	0.0239	0.081
8/11/2020 15:55	0.024	0.031	0.0239	0.081
8/11/2020 15:56	0.024	0.031	0.0239	0.081
8/11/2020 15:57	0.024	0.031	0.0239	0.081
8/11/2020 15:58	0.024	0.031	0.024	0.081
8/11/2020 15:59	0.025	0.031	0.0241	0.081
8/11/2020 16:00	0.024	0.031	0.0241	0.081
8/11/2020 16:01	0.025	0.031	0.0241	0.081
8/11/2020 16:02	0.025	0.031	0.0242	0.081

Former Coyne Textile
CAMP Station - CHA #1
Remedial Design Construction

Timestamp	Mass Concentration Total (mg/m3)	Dustrak TWA (mg/m3)	PID (ppm)	PID TWA (ppm)
8/11/2020 16:03	0.024	0.031	0.0242	0.081
8/11/2020 16:04	0.024	0.031	0.0242	0.081
8/11/2020 16:05	0.024	0.031	0.0242	0.081
8/11/2020 16:06	0.024	0.031	0.0242	0.081
8/11/2020 16:07	0.024	0.031	0.0242	0.081
8/11/2020 16:08	0.024	0.031	0.0242	0.081
8/11/2020 16:09	0.024	0.031	0.0242	0.081
8/11/2020 16:10	0.024	0.031	0.0242	0.081
8/11/2020 16:11	0.028	0.031	0.0245	0.081
8/12/2020 7:12	0.029	0	0.029	0
8/12/2020 7:13	0.022	0	0.0255	0
8/12/2020 7:14	0.021	0	0.024	0
8/12/2020 7:15	0.018	0	0.0225	0
8/12/2020 7:16	0.016	0	0.0212	0
8/12/2020 7:17	0.016	0	0.0203	0
8/12/2020 7:18	0.015	0	0.0196	0
8/12/2020 7:19	0.014	0	0.0189	0
8/12/2020 7:20	0.014	0	0.0183	0
8/12/2020 7:21	0.016	0	0.0181	0
8/12/2020 7:22	0.015	0	0.0178	0
8/12/2020 7:23	0.013	0	0.0174	0
8/12/2020 7:24	0.011	0	0.0169	0
8/12/2020 7:25	0.012	0	0.0166	0
8/12/2020 7:26	0.013	0	0.0163	0
8/12/2020 7:27	0.015	0	0.0154	0
8/12/2020 7:28	0.016	0.001	0.015	0
8/12/2020 7:29	0.014	0.001	0.0145	0
8/12/2020 7:30	0.012	0.001	0.0141	0
8/12/2020 7:31	0.013	0.001	0.0139	0
8/12/2020 7:32	0.012	0.001	0.0137	0
8/12/2020 7:33	0.015	0.001	0.0137	0
8/12/2020 7:34	0.013	0.001	0.0136	0
8/12/2020 7:35	0.012	0.001	0.0135	0
8/12/2020 7:36	0.011	0.001	0.0131	0
8/12/2020 7:37	0.012	0.001	0.0129	0
8/12/2020 7:38	0.011	0.001	0.0128	0
8/12/2020 7:39	0.011	0.001	0.0128	0
8/12/2020 7:40	0.011	0.001	0.0127	0
8/12/2020 7:41	0.011	0.001	0.0126	0
8/12/2020 7:42	0.011	0.001	0.0123	0
8/12/2020 7:43	0.011	0.001	0.012	0
8/12/2020 7:44	0.011	0.001	0.0118	0
8/12/2020 7:45	0.011	0.001	0.0117	0
8/12/2020 7:46	0.011	0.001	0.0116	0
8/12/2020 7:47	0.012	0.001	0.0116	0
8/12/2020 7:48	0.011	0.001	0.0113	0
8/12/2020 7:49	0.011	0.001	0.0112	0
8/12/2020 7:50	0.011	0.001	0.0111	0

Former Coyne Textile
CAMP Station - CHA #1
Remedial Design Construction

Timestamp	Mass Concentration Total (mg/m3)	Dustrak TWA (mg/m3)	PID (ppm)	PID TWA (ppm)
8/12/2020 7:51	0.012	0.001	0.0112	0
8/12/2020 7:52	0.011	0.001	0.0111	0
8/12/2020 7:53	0.009	0.001	0.011	0
8/12/2020 7:54	0.01	0.001	0.0109	0
8/12/2020 7:55	0.009	0.001	0.0108	0
8/12/2020 7:56	0.011	0.001	0.0108	0
8/12/2020 7:57	0.01	0.001	0.0107	0
8/12/2020 7:58	0.01	0.001	0.0107	0
8/12/2020 7:59	0.01	0.001	0.0106	0
8/12/2020 8:00	0.012	0.001	0.0107	0
8/12/2020 8:01	0.009	0.001	0.0105	0
8/12/2020 8:02	0.009	0.001	0.0103	0
8/12/2020 8:03	0.009	0.001	0.0102	0
8/12/2020 8:04	0.01	0.001	0.0101	0
8/12/2020 8:05	0.017	0.001	0.0105	0
8/12/2020 8:06	0.01	0.001	0.0104	0
8/12/2020 8:07	0.009	0.001	0.0103	0
8/12/2020 8:08	0.009	0.001	0.0103	0
8/12/2020 8:09	0.009	0.001	0.0102	0
8/12/2020 8:10	0.009	0.002	0.0102	0
8/12/2020 8:11	0.011	0.002	0.0102	0
8/12/2020 8:12	0.011	0.002	0.0103	0
8/12/2020 8:13	0.01	0.002	0.0103	0
8/12/2020 8:14	0.008	0.002	0.0101	0
8/12/2020 8:15	0.008	0.002	0.0099	0
8/12/2020 8:16	0.009	0.002	0.0099	0
8/12/2020 8:17	0.009	0.002	0.0099	0
8/12/2020 8:18	0.01	0.002	0.0099	0
8/12/2020 8:19	0.009	0.002	0.0099	0
8/12/2020 8:20	0.009	0.002	0.0093	0
8/12/2020 8:21	0.011	0.002	0.0094	0
8/12/2020 8:22	0.009	0.002	0.0094	0
8/12/2020 8:23	0.01	0.002	0.0095	0
8/12/2020 8:24	0.01	0.002	0.0095	0
8/12/2020 8:25	0.009	0.002	0.0095	0
8/12/2020 8:26	0.009	0.002	0.0094	0
8/12/2020 8:27	0.009	0.002	0.0093	0
8/12/2020 8:28	0.013	0.002	0.0095	0
8/12/2020 8:29	0.012	0.002	0.0097	0
8/12/2020 8:30	0.01	0.002	0.0099	0
8/12/2020 8:31	0.008	0.002	0.0098	0
8/12/2020 8:32	0.01	0.002	0.0099	0
8/12/2020 8:33	0.01	0.002	0.0099	0
8/12/2020 8:34	0.01	0.002	0.0099	0
8/12/2020 8:35	0.009	0.002	0.0099	0
8/12/2020 8:36	0.011	0.002	0.0099	0
8/12/2020 8:42	0.008	0	0.0101	0
8/12/2020 8:43	0.008	0	0.0096	0

Former Coyne Textile
CAMP Station - CHA #1
Remedial Design Construction

Timestamp	Mass Concentration Total (mg/m3)	Dustrak TWA (mg/m3)	PID (ppm)	PID TWA (ppm)
8/12/2020 8:44	0.009	0	0.0093	0
8/12/2020 8:45	0.009	0	0.0092	0
8/12/2020 8:46	0.009	0	0.0093	0
8/12/2020 8:47	0.009	0	0.0092	0
8/12/2020 8:48	0.01	0	0.0092	0
8/12/2020 8:49	0.01	0	0.0092	0
8/12/2020 8:50	0.009	0	0.0092	0
8/12/2020 8:51	0.009	0	0.009	0
8/12/2020 8:52	0.008	0	0.0089	0
8/12/2020 8:53	0.009	0	0.0089	0
8/12/2020 8:54	0.008	0	0.0088	0
8/12/2020 8:55	0.009	0	0.0089	0
8/12/2020 9:05	0.01	0	0.0088	0
8/12/2020 9:06	0.009	0	0.0088	0
8/12/2020 9:07	0.009	0	0.009	0
8/12/2020 9:08	0.009	0	0.009	0
8/12/2020 9:09	0.011	0	0.0095	0
8/12/2020 9:10	0.009	0	0.0095	0
8/12/2020 9:11	0.008	0	0.0093	0
8/12/2020 9:12	0.009	0	0.0093	0
8/12/2020 9:13	0.008	0	0.0091	0
8/12/2020 9:14	0.009	0	0.0091	0
8/12/2020 9:15	0.009	0	0.0091	0
8/12/2020 9:16	0.01	0	0.0092	0
8/12/2020 9:17	0.012	0	0.0094	0
8/12/2020 9:18	0.008	0	0.0093	0
8/12/2020 9:19	0.011	0	0.0094	0
8/12/2020 9:20	0.008	0	0.0093	0
8/12/2020 9:21	0.009	0	0.0093	0
8/12/2020 9:22	0.009	0	0.0093	0
8/12/2020 9:23	0.009	0	0.0093	0
8/12/2020 9:24	0.009	0	0.0091	0
8/12/2020 9:25	0.009	0	0.0091	0
8/12/2020 9:26	0.008	0	0.0091	0
8/12/2020 9:27	0.009	0	0.0091	0
8/12/2020 9:28	0.01	0	0.0093	0
8/12/2020 9:29	0.009	0	0.0093	0
8/12/2020 9:30	0.009	0	0.0093	0
8/12/2020 9:31	0.008	0	0.0091	0
8/12/2020 9:32	0.009	0.001	0.0089	0
8/12/2020 9:33	0.009	0.001	0.009	0
8/12/2020 9:34	0.008	0.001	0.0088	0
8/12/2020 9:35	0.008	0.001	0.0088	0
8/12/2020 9:36	0.008	0.001	0.0087	0
8/12/2020 9:37	0.007	0.001	0.0086	0
8/12/2020 9:38	0.008	0.001	0.0085	0
8/12/2020 9:39	0.008	0.001	0.0085	0
8/12/2020 9:40	0.009	0.001	0.0085	0

Former Coyne Textile
CAMP Station - CHA #1
Remedial Design Construction

Timestamp	Mass Concentration Total (mg/m3)	Dustrak TWA (mg/m3)	PID (ppm)	PID TWA (ppm)
8/12/2020 9:41	0.008	0.001	0.0085	0
8/12/2020 9:42	0.007	0.001	0.0083	0
8/12/2020 9:43	0.007	0.001	0.0081	0
8/12/2020 9:44	0.007	0.001	0.008	0
8/12/2020 9:45	0.008	0.001	0.0079	0
8/12/2020 9:46	0.009	0.001	0.008	0
8/12/2020 9:47	0.008	0.001	0.0079	0
8/12/2020 9:48	0.008	0.001	0.0079	0
8/12/2020 9:49	0.009	0.001	0.0079	0
8/12/2020 9:50	0.008	0.001	0.0079	0
8/12/2020 9:51	0.009	0.001	0.008	0
8/12/2020 9:52	0.007	0.001	0.008	0
8/12/2020 9:53	0.008	0.001	0.008	0
8/12/2020 9:54	0.007	0.001	0.0079	0
8/12/2020 9:55	0.007	0.001	0.0078	0
8/12/2020 9:56	0.01	0.001	0.0079	0
8/12/2020 9:57	0.008	0.001	0.008	0
8/12/2020 9:58	0.007	0.001	0.008	0
8/12/2020 9:59	0.007	0.001	0.008	0
8/12/2020 10:00	0.007	0.001	0.0079	0
8/12/2020 10:01	0.007	0.001	0.0078	0
8/12/2020 10:02	0.007	0.001	0.0077	0
8/12/2020 10:03	0.007	0.001	0.0077	0
8/12/2020 10:04	0.007	0.001	0.0075	0
8/12/2020 10:05	0.007	0.001	0.0075	0
8/12/2020 10:06	0.008	0.001	0.0074	0
8/12/2020 10:07	0.011	0.001	0.0077	0
8/12/2020 10:08	0.01	0.001	0.0078	0
8/12/2020 10:09	0.007	0.001	0.0078	0
8/12/2020 10:10	0.008	0.001	0.0079	0
8/12/2020 10:11	0.009	0.001	0.0078	0
8/12/2020 10:12	0.007	0.001	0.0077	0
8/12/2020 10:13	0.008	0.001	0.0078	0
8/12/2020 10:14	0.009	0.001	0.0079	0
8/12/2020 10:15	0.008	0.001	0.008	0
8/12/2020 10:16	0.007	0.001	0.008	0
8/12/2020 10:17	0.007	0.001	0.008	0
8/12/2020 10:18	0.007	0.001	0.008	0
8/12/2020 10:19	0.007	0.001	0.008	0
8/12/2020 10:20	0.007	0.001	0.008	0
8/12/2020 10:21	0.007	0.001	0.0079	0
8/12/2020 10:22	0.007	0.001	0.0077	0
8/12/2020 10:23	0.007	0.001	0.0075	0
8/12/2020 10:24	0.007	0.001	0.0075	0
8/12/2020 10:25	0.007	0.001	0.0074	0
8/12/2020 10:26	0.007	0.001	0.0073	0
8/12/2020 10:27	0.006	0.001	0.0072	0
8/12/2020 10:28	0.007	0.001	0.0071	0

Former Coyne Textile
CAMP Station - CHA #1
Remedial Design Construction

Timestamp	Mass Concentration Total (mg/m3)	Dustrak TWA (mg/m3)	PID (ppm)	PID TWA (ppm)
8/12/2020 10:29	0.007	0.001	0.007	0
8/12/2020 10:30	0.008	0.001	0.007	0
8/12/2020 10:31	0.008	0.001	0.0071	0
8/12/2020 10:32	0.008	0.001	0.0071	0
8/12/2020 10:33	0.009	0.001	0.0073	0
8/12/2020 10:34	0.007	0.002	0.0073	0
8/12/2020 10:35	0.007	0.002	0.0073	0
8/12/2020 10:36	0.006	0.002	0.0072	0
8/12/2020 10:37	0.006	0.002	0.0071	0
8/12/2020 10:38	0.006	0.002	0.0071	0
8/12/2020 10:39	0.006	0.002	0.007	0
8/12/2020 10:40	0.007	0.002	0.007	0
8/12/2020 10:41	0.006	0.002	0.0069	0
8/12/2020 10:42	0.011	0.002	0.0073	0
8/12/2020 10:43	0.008	0.002	0.0073	0
8/12/2020 10:44	0.007	0.002	0.0073	0
8/12/2020 10:45	0.007	0.002	0.0073	0
8/12/2020 10:46	0.007	0.002	0.0072	0
8/12/2020 10:47	0.006	0.002	0.0071	0
8/12/2020 10:48	0.007	0.002	0.0069	0
8/12/2020 10:49	0.007	0.002	0.0069	0
8/12/2020 10:50	0.007	0.002	0.0069	0
8/12/2020 10:51	0.007	0.002	0.007	0
8/12/2020 10:52	0.007	0.002	0.0071	0
8/12/2020 10:53	0.006	0.002	0.0071	0
8/12/2020 10:54	0.006	0.002	0.0071	0
8/12/2020 10:55	0.007	0.002	0.0071	0
8/12/2020 10:56	0.006	0.002	0.0071	0
8/12/2020 10:57	0.007	0.002	0.0068	0
8/12/2020 10:58	0.008	0.002	0.0068	0
8/12/2020 10:59	0.007	0.002	0.0068	0
8/12/2020 11:00	0.007	0.002	0.0068	0
8/12/2020 11:01	0.006	0.002	0.0067	0
8/12/2020 11:02	0.006	0.002	0.0067	0
8/12/2020 11:03	0.008	0.002	0.0068	0
8/12/2020 11:04	0.008	0.002	0.0069	0
8/12/2020 11:05	0.007	0.002	0.0069	0
8/12/2020 11:06	0.007	0.002	0.0069	0
8/12/2020 11:07	0.006	0.002	0.0068	0
8/12/2020 11:08	0.006	0.002	0.0068	0
8/12/2020 11:09	0.007	0.002	0.0069	0
8/12/2020 11:10	0.006	0.002	0.0068	0
8/12/2020 11:11	0.006	0.002	0.0068	0
8/12/2020 11:12	0.006	0.002	0.0067	0
8/12/2020 11:13	0.006	0.002	0.0066	0
8/12/2020 11:14	0.006	0.002	0.0065	0
8/12/2020 11:15	0.006	0.002	0.0065	0
8/12/2020 11:16	0.007	0.002	0.0065	0

Former Coyne Textile
CAMP Station - CHA #1
Remedial Design Construction

Timestamp	Mass Concentration Total (mg/m3)	Dustrak TWA (mg/m3)	PID (ppm)	PID TWA (ppm)
8/12/2020 11:17	0.007	0.002	0.0066	0
8/12/2020 11:18	0.006	0.002	0.0065	0
8/12/2020 11:19	0.006	0.002	0.0063	0
8/12/2020 11:20	0.006	0.002	0.0063	0
8/12/2020 11:21	0.007	0.002	0.0063	0
8/12/2020 11:22	0.006	0.002	0.0063	0
8/12/2020 11:23	0.006	0.002	0.0063	0
8/12/2020 11:24	0.006	0.002	0.0062	0
8/12/2020 11:25	0.006	0.002	0.0062	0
8/12/2020 11:26	0.006	0.002	0.0062	0
8/12/2020 11:27	0.012	0.002	0.0066	0
8/12/2020 11:28	0.009	0.002	0.0068	0
8/12/2020 11:29	0.006	0.002	0.0068	0
8/12/2020 11:30	0.007	0.002	0.0069	0
8/12/2020 11:31	0.006	0.002	0.0068	0
8/12/2020 11:32	0.007	0.002	0.0068	0
8/12/2020 11:33	0.007	0.002	0.0069	0
8/12/2020 11:34	0.006	0.002	0.0069	0
8/12/2020 11:35	0.006	0.002	0.0069	0
8/12/2020 11:36	0.007	0.002	0.0069	0
8/12/2020 11:37	0.007	0.002	0.0069	0
8/12/2020 11:38	0.008	0.002	0.0071	0
8/12/2020 11:39	0.007	0.002	0.0071	0
8/12/2020 11:40	0.008	0.002	0.0073	0
8/12/2020 11:41	0.009	0.002	0.0075	0
8/12/2020 11:42	0.009	0.002	0.0073	0
8/12/2020 11:43	0.012	0.002	0.0075	0
8/12/2020 11:44	0.014	0.003	0.008	0
8/12/2020 11:45	0.011	0.003	0.0083	0
8/12/2020 11:46	0.008	0.003	0.0084	0
8/12/2020 11:47	0.007	0.003	0.0084	0
8/12/2020 11:48	0.007	0.003	0.0084	0
8/12/2020 11:49	0.006	0.003	0.0084	0
8/12/2020 11:50	0.006	0.003	0.0084	0
8/12/2020 11:51	0.007	0.003	0.0084	0
8/12/2020 11:52	0.006	0.003	0.0083	0
8/12/2020 11:53	0.006	0.003	0.0082	0
8/12/2020 11:54	0.006	0.003	0.0081	0
8/12/2020 11:55	0.007	0.003	0.0081	0
8/12/2020 11:56	0.006	0.003	0.0079	0
8/12/2020 11:57	0.006	0.003	0.0077	0
8/12/2020 11:58	0.006	0.003	0.0073	0
8/12/2020 11:59	0.005	0.003	0.0067	0
8/12/2020 12:00	0.006	0.003	0.0063	0
8/12/2020 12:01	0.005	0.003	0.0061	0
8/12/2020 12:02	0.007	0.003	0.0061	0
8/12/2020 12:03	0.008	0.003	0.0062	0
8/12/2020 12:04	0.006	0.003	0.0062	0

Former Coyne Textile
CAMP Station - CHA #1
Remedial Design Construction

Timestamp	Mass Concentration Total (mg/m3)	Dustrak TWA (mg/m3)	PID (ppm)	PID TWA (ppm)
8/12/2020 12:05	0.008	0.003	0.0063	0
8/12/2020 12:06	0.008	0.003	0.0064	0
8/12/2020 12:07	0.008	0.003	0.0065	0
8/12/2020 12:08	0.008	0.003	0.0067	0
8/12/2020 12:09	0.007	0.003	0.0067	0
8/12/2020 12:10	0.007	0.003	0.0067	0
8/12/2020 12:11	0.007	0.003	0.0068	0
8/12/2020 12:12	0.008	0.003	0.0069	0
8/12/2020 12:13	0.008	0.003	0.0071	0
8/12/2020 12:14	0.015	0.003	0.0077	0
8/12/2020 12:15	0.009	0.003	0.0079	0
8/12/2020 12:16	0.007	0.003	0.0081	0
8/12/2020 12:17	0.008	0.003	0.0081	0
8/12/2020 12:18	0.012	0.003	0.0084	0
8/12/2020 12:19	0.018	0.003	0.0092	0
8/12/2020 12:20	0.007	0.003	0.0091	0
8/12/2020 12:21	0.006	0.003	0.009	0
8/12/2020 12:22	0.006	0.003	0.0089	0
8/12/2020 12:23	0.007	0.003	0.0088	0
8/12/2020 12:24	0.007	0.003	0.0088	0
8/12/2020 12:25	0.006	0.003	0.0087	0
8/12/2020 12:26	0.006	0.003	0.0087	0
8/12/2020 12:27	0.008	0.003	0.0087	0
8/12/2020 12:28	0.007	0.003	0.0086	0
8/12/2020 12:29	0.006	0.003	0.008	0
8/12/2020 12:30	0.006	0.003	0.0078	0
8/12/2020 12:31	0.006	0.003	0.0077	0
8/12/2020 12:32	0.006	0.003	0.0076	0
8/12/2020 12:33	0.006	0.003	0.0072	0
8/12/2020 12:34	0.007	0.003	0.0065	0
8/12/2020 12:35	0.007	0.003	0.0065	0
8/12/2020 12:36	0.007	0.003	0.0065	0
8/12/2020 12:37	0.007	0.003	0.0066	0
8/12/2020 12:38	0.007	0.003	0.0066	0
8/12/2020 12:39	0.008	0.003	0.0067	0
8/12/2020 12:40	0.009	0.003	0.0069	0
8/12/2020 12:41	0.009	0.003	0.0071	0
8/12/2020 12:42	0.007	0.003	0.007	0
8/12/2020 12:43	0.006	0.003	0.0069	0
8/12/2020 12:44	0.006	0.003	0.0069	0
8/12/2020 12:45	0.009	0.003	0.0071	0
8/12/2020 12:46	0.007	0.003	0.0072	0
8/12/2020 12:47	0.006	0.003	0.0072	0
8/12/2020 12:48	0.007	0.003	0.0073	0
8/12/2020 12:49	0.009	0.004	0.0074	0
8/12/2020 12:50	0.011	0.004	0.0077	0
8/12/2020 12:51	0.007	0.004	0.0077	0
8/12/2020 12:52	0.007	0.004	0.0077	0

Former Coyne Textile
CAMP Station - CHA #1
Remedial Design Construction

Timestamp	Mass Concentration Total (mg/m3)	Dustrak TWA (mg/m3)	PID (ppm)	PID TWA (ppm)
8/12/2020 12:53	0.017	0.004	0.0083	0
8/12/2020 12:54	0.044	0.004	0.0107	0
8/12/2020 12:55	0.034	0.004	0.0124	0
8/12/2020 12:56	0.02	0.004	0.0131	0
8/12/2020 12:57	0.009	0.004	0.0133	0
8/12/2020 12:58	0.023	0.004	0.0144	0
8/12/2020 12:59	0.025	0.004	0.0157	0
8/12/2020 13:00	0.014	0.004	0.016	0
8/12/2020 13:01	0.01	0.004	0.0162	0
8/12/2020 13:02	0.009	0.004	0.0164	0
8/12/2020 13:03	0.007	0.004	0.0164	0
8/12/2020 13:04	0.007	0.004	0.0163	0
8/12/2020 13:05	0.012	0.004	0.0163	0
8/12/2020 13:06	0.012	0.004	0.0167	0
8/12/2020 13:07	0.009	0.004	0.0168	0
8/12/2020 13:08	0.008	0.004	0.0162	0
8/12/2020 13:09	0.009	0.004	0.0139	0
8/12/2020 13:10	0.007	0.004	0.0121	0
8/12/2020 13:11	0.008	0.004	0.0113	0
8/12/2020 13:12	0.009	0.004	0.0113	0
8/12/2020 13:13	0.015	0.004	0.0107	0
8/12/2020 13:14	0.013	0.004	0.0099	0
8/12/2020 13:15	0.012	0.004	0.0098	0
8/12/2020 13:16	0.017	0.004	0.0103	0
8/12/2020 13:17	0.014	0.004	0.0106	0
8/12/2020 13:18	0.014	0.004	0.0111	0
8/12/2020 13:19	0.019	0.004	0.0119	0
8/12/2020 13:20	0.012	0.004	0.0119	0
8/12/2020 13:21	0.012	0.004	0.0119	0
8/12/2020 13:22	0.011	0.004	0.012	0
8/12/2020 13:23	0.01	0.004	0.0121	0
8/12/2020 13:24	0.015	0.005	0.0125	0
8/12/2020 13:25	0.014	0.005	0.013	0
8/12/2020 13:26	0.01	0.005	0.0131	0
8/12/2020 13:27	0.007	0.005	0.013	0
8/12/2020 13:28	0.007	0.005	0.0125	0
8/12/2020 13:29	0.012	0.005	0.0124	0
8/12/2020 13:30	0.017	0.005	0.0127	0
8/12/2020 13:31	0.015	0.005	0.0126	0
8/12/2020 13:32	0.014	0.005	0.0126	0
8/12/2020 13:33	0.013	0.005	0.0125	0
8/12/2020 13:34	0.008	0.005	0.0118	0
8/12/2020 13:35	0.009	0.005	0.0116	0
8/12/2020 13:36	0.007	0.005	0.0113	0
8/12/2020 13:37	0.007	0.005	0.011	0
8/12/2020 13:38	0.007	0.005	0.0108	0
8/12/2020 13:39	0.008	0.005	0.0103	0
8/12/2020 13:40	0.008	0.005	0.0099	0

Former Coyne Textile
CAMP Station - CHA #1
Remedial Design Construction

Timestamp	Mass Concentration Total (mg/m3)	Dustrak TWA (mg/m3)	PID (ppm)	PID TWA (ppm)
8/12/2020 13:41	0.016	0.005	0.0103	0
8/12/2020 13:42	0.01	0.005	0.0105	0
8/12/2020 13:43	0.007	0.005	0.0105	0
8/12/2020 13:44	0.007	0.005	0.0102	0
8/12/2020 13:45	0.007	0.005	0.0095	0
8/12/2020 13:46	0.007	0.005	0.009	0
8/12/2020 13:47	0.007	0.005	0.0085	0
8/12/2020 13:48	0.007	0.005	0.0081	0
8/12/2020 13:49	0.007	0.005	0.0081	0
8/12/2020 13:50	0.009	0.005	0.0081	0
8/12/2020 13:51	0.013	0.005	0.0085	0
8/12/2020 13:52	0.011	0.005	0.0087	0
8/12/2020 13:53	0.008	0.005	0.0088	0
8/12/2020 13:54	0.01	0.005	0.0089	0
8/12/2020 13:55	0.008	0.005	0.0089	0
8/12/2020 13:56	0.009	0.005	0.0085	0
8/12/2020 13:57	0.008	0.005	0.0083	0
8/12/2020 13:58	0.008	0.005	0.0084	0
8/12/2020 13:59	0.008	0.005	0.0085	0
8/12/2020 14:00	0.011	0.005	0.0087	0
8/12/2020 14:01	0.009	0.005	0.0089	0
8/12/2020 14:02	0.012	0.005	0.0092	0
8/12/2020 14:03	0.013	0.005	0.0096	0
8/12/2020 14:04	0.012	0.005	0.0099	0
8/12/2020 14:05	0.008	0.005	0.0099	0
8/12/2020 14:06	0.019	0.005	0.0103	0
8/12/2020 14:07	0.017	0.005	0.0107	0
8/12/2020 14:08	0.014	0.005	0.0111	0
8/12/2020 14:09	0.014	0.005	0.0113	0
8/12/2020 14:10	0.013	0.005	0.0117	0
8/12/2020 14:11	0.008	0.006	0.0116	0
8/12/2020 14:12	0.009	0.006	0.0117	0
8/12/2020 14:13	0.008	0.006	0.0117	0
8/12/2020 14:14	0.015	0.006	0.0121	0
8/12/2020 14:15	0.013	0.006	0.0123	0
8/12/2020 14:16	0.008	0.006	0.0122	0
8/12/2020 14:17	0.014	0.006	0.0123	0
8/12/2020 14:18	0.03	0.006	0.0135	0
8/12/2020 14:19	0.008	0.006	0.0132	0
8/12/2020 14:20	0.008	0.006	0.0132	0
8/12/2020 14:21	0.008	0.006	0.0125	0
8/12/2020 14:22	0.009	0.006	0.0119	0
8/12/2020 14:23	0.009	0.006	0.0116	0
8/12/2020 14:24	0.007	0.006	0.0111	0
8/12/2020 14:25	0.007	0.006	0.0107	0
8/12/2020 14:26	0.009	0.006	0.0108	0
8/12/2020 14:27	0.008	0.006	0.0107	0
8/12/2020 14:28	0.007	0.006	0.0107	0

Former Coyne Textile
CAMP Station - CHA #1
Remedial Design Construction

Timestamp	Mass Concentration Total (mg/m3)	Dustrak TWA (mg/m3)	PID (ppm)	PID TWA (ppm)
8/12/2020 14:29	0.007	0.006	0.0101	0
8/12/2020 14:30	0.007	0.006	0.0097	0
8/12/2020 14:31	0.009	0.006	0.0098	0
8/12/2020 14:32	0.014	0.006	0.0098	0
8/12/2020 14:33	0.008	0.006	0.0083	0
8/12/2020 14:34	0.009	0.006	0.0084	0
8/12/2020 14:35	0.01	0.006	0.0085	0
8/12/2020 14:36	0.013	0.006	0.0089	0
8/12/2020 14:37	0.013	0.006	0.0091	0
8/12/2020 14:38	0.01	0.006	0.0092	0
8/12/2020 14:39	0.014	0.006	0.0097	0
8/12/2020 14:40	0.02	0.006	0.0105	0
8/12/2020 14:41	0.013	0.006	0.0108	0
8/12/2020 14:42	0.015	0.006	0.0113	0
8/12/2020 14:43	0.007	0.006	0.0113	0
8/12/2020 14:44	0.007	0.006	0.0113	0
8/12/2020 14:45	0.008	0.006	0.0113	0
8/12/2020 14:46	0.011	0.006	0.0115	0
8/12/2020 14:47	0.011	0.006	0.0113	0
8/12/2020 14:48	0.009	0.006	0.0113	0
8/12/2020 14:49	0.008	0.006	0.0113	0
8/12/2020 14:50	0.007	0.006	0.0111	0
8/12/2020 14:51	0.007	0.006	0.0107	0
8/12/2020 14:52	0.007	0.006	0.0103	0
8/12/2020 14:53	0.007	0.006	0.0101	0
8/12/2020 14:54	0.011	0.006	0.0099	0
8/12/2020 14:55	0.032	0.006	0.0107	0
8/12/2020 14:56	0.03	0.007	0.0118	0
8/12/2020 14:57	0.013	0.007	0.0117	0
8/12/2020 14:58	0.01	0.007	0.0119	0
8/12/2020 14:59	0.015	0.007	0.0124	0
8/12/2020 15:00	0.008	0.007	0.0124	0
8/12/2020 15:01	0.018	0.007	0.0129	0
8/12/2020 15:02	0.012	0.007	0.0129	0
8/12/2020 15:03	0.063	0.007	0.0165	0
8/12/2020 15:04	0.021	0.007	0.0174	0
8/12/2020 15:05	0.028	0.007	0.0188	0
8/12/2020 15:06	0.022	0.007	0.0198	0
8/12/2020 15:07	0.058	0.007	0.0232	0
8/12/2020 15:08	0.011	0.007	0.0235	0
8/12/2020 15:09	0.007	0.007	0.0232	0
8/12/2020 15:10	0.008	0.007	0.0216	0
8/12/2020 15:11	0.006	0.007	0.02	0
8/12/2020 15:12	0.007	0.007	0.0196	0
8/12/2020 15:13	0.007	0.007	0.0194	0
8/12/2020 15:14	0.007	0.007	0.0189	0
8/12/2020 15:15	0.009	0.007	0.0189	0
8/12/2020 15:16	0.009	0.007	0.0183	0

Former Coyne Textile
CAMP Station - CHA #1
Remedial Design Construction

Timestamp	Mass Concentration Total (mg/m3)	Dustrak TWA (mg/m3)	PID (ppm)	PID TWA (ppm)
8/12/2020 15:17	0.01	0.007	0.0182	0
8/12/2020 15:18	0.013	0.007	0.0149	0
8/12/2020 15:19	0.009	0.007	0.0141	0
8/12/2020 15:20	0.008	0.007	0.0127	0
8/12/2020 15:21	0.008	0.007	0.0118	0
8/12/2020 15:22	0.01	0.007	0.0086	0
8/12/2020 15:23	0.02	0.007	0.0092	0
8/12/2020 15:24	0.017	0.007	0.0099	0
8/12/2020 15:25	0.009	0.007	0.0099	0
8/12/2020 15:26	0.012	0.007	0.0103	0
8/12/2020 15:27	0.011	0.008	0.0106	0
8/12/2020 15:28	0.016	0.008	0.0112	0
8/12/2020 15:29	0.016	0.008	0.0118	0
8/12/2020 15:30	0.01	0.008	0.0119	0
8/12/2020 15:31	0.011	0.008	0.012	0
8/12/2020 15:32	0.011	0.008	0.0121	0
8/12/2020 15:33	0.013	0.008	0.0121	0
8/12/2020 15:34	0.014	0.008	0.0124	0
8/12/2020 15:35	0.013	0.008	0.0127	0
8/12/2020 15:36	0.009	0.008	0.0128	0
8/12/2020 15:37	0.008	0.008	0.0127	0
8/12/2020 15:38	0.009	0.008	0.0119	0
8/12/2020 15:39	0.008	0.008	0.0113	0
8/12/2020 15:40	0.009	0.008	0.0113	0
8/12/2020 15:41	0.009	0.008	0.0111	0
8/12/2020 15:42	0.008	0.008	0.0109	0
8/12/2020 15:43	0.009	0.008	0.0105	0
8/12/2020 15:44	0.01	0.008	0.0101	0
8/12/2020 15:45	0.008	0.008	0.0099	0
8/12/2020 15:46	0.013	0.008	0.0101	0
8/12/2020 15:47	0.013	0.008	0.0102	0
8/12/2020 15:48	0.009	0.008	0.0099	0
8/12/2020 15:49	0.009	0.008	0.0096	0
8/12/2020 15:50	0.008	0.008	0.0093	0
8/12/2020 15:51	0.008	0.008	0.0092	0
8/12/2020 15:52	0.009	0.008	0.0093	0
8/12/2020 15:53	0.01	0.008	0.0093	0
8/12/2020 15:54	0.014	0.008	0.0097	0
8/12/2020 15:55	0.01	0.008	0.0098	0
8/12/2020 15:56	0.01	0.008	0.0099	0
8/12/2020 15:57	0.008	0.008	0.0099	0
8/12/2020 15:58	0.008	0.008	0.0098	0
8/12/2020 15:59	0.007	0.008	0.0096	0
8/12/2020 16:00	0.008	0.008	0.0096	0
8/12/2020 16:01	0.008	0.008	0.0093	0
8/12/2020 16:02	0.009	0.008	0.009	0
8/12/2020 16:03	0.011	0.008	0.0091	0
8/12/2020 16:04	0.008	0.008	0.0091	0

Former Coyne Textile
CAMP Station - CHA #1
Remedial Design Construction

Timestamp	Mass Concentration Total (mg/m3)	Dustrak TWA (mg/m3)	PID (ppm)	PID TWA (ppm)
8/12/2020 16:05	0.008	0.008	0.0091	0
8/12/2020 16:06	0.008	0.008	0.0091	0
8/12/2020 16:07	0.009	0.008	0.0091	0
8/12/2020 16:08	0.009	0.008	0.009	0
8/12/2020 16:09	0.009	0.008	0.0087	0
8/12/2020 16:10	0.008	0.008	0.0085	0
8/12/2020 16:11	0.01	0.008	0.0085	0
8/12/2020 16:12	0.007	0.008	0.0085	0
8/12/2020 16:13	0.007	0.008	0.0084	0
8/12/2020 16:14	0.008	0.008	0.0085	0
8/12/2020 16:15	0.007	0.008	0.0084	0
8/12/2020 16:16	0.007	0.008	0.0083	0
8/12/2020 16:17	0.007	0.009	0.0082	0
8/12/2020 16:18	0.007	0.009	0.0079	0
8/12/2020 16:19	0.007	0.009	0.0079	0
8/12/2020 16:20	0.006	0.009	0.0077	0
8/12/2020 16:21	0.006	0.009	0.0076	0
8/12/2020 16:22	0.006	0.009	0.0074	0
8/12/2020 16:23	0.006	0.009	0.0072	0
8/12/2020 16:24	0.007	0.009	0.0071	0
8/12/2020 16:25	0.008	0.009	0.0071	0
8/12/2020 16:26	0.007	0.009	0.0069	0
8/12/2020 16:27	0.007	0.009	0.0069	0
8/12/2020 16:28	0.009	0.009	0.007	0
8/12/2020 16:29	0.009	0.009	0.0071	0
8/12/2020 16:30	0.007	0.009	0.0071	0
8/12/2020 16:31	0.007	0.009	0.0071	0
8/12/2020 16:32	0.006	0.009	0.007	0
8/12/2020 16:33	0.007	0.009	0.007	0
8/12/2020 16:34	0.009	0.009	0.0071	0
8/12/2020 16:35	0.007	0.009	0.0072	0
8/12/2020 16:36	0.007	0.009	0.0073	0
8/12/2020 16:37	0.007	0.009	0.0073	0
8/12/2020 16:38	0.008	0.009	0.0075	0
8/12/2020 16:39	0.007	0.009	0.0075	0
8/12/2020 16:40	0.007	0.009	0.0074	0
8/12/2020 16:41	0.007	0.009	0.0074	0
8/12/2020 16:42	0.008	0.009	0.0075	0
8/12/2020 16:43	0.007	0.009	0.0073	0
8/12/2020 16:44	0.007	0.009	0.0072	0
8/12/2020 16:45	0.007	0.009	0.0072	0
8/12/2020 16:46	0.007	0.009	0.0072	0
8/12/2020 16:47	0.009	0.009	0.0074	0
8/12/2020 16:48	0.01	0.009	0.0076	0
8/12/2020 16:49	0.007	0.009	0.0075	0
8/12/2020 16:50	0.008	0.009	0.0075	0
8/12/2020 16:51	0.007	0.009	0.0075	0
8/12/2020 16:52	0.01	0.009	0.0077	0

Former Coyne Textile
CAMP Station - CHA #1
Remedial Design Construction

Timestamp	Mass Concentration Total (mg/m3)	Dustrak TWA (mg/m3)	PID (ppm)	PID TWA (ppm)
8/12/2020 16:53	0.014	0.009	0.0081	0
8/12/2020 16:54	0.008	0.009	0.0082	0
8/12/2020 16:55	0.007	0.009	0.0082	0
8/12/2020 16:56	0.007	0.009	0.0082	0
8/12/2020 16:57	0.008	0.009	0.0082	0
8/13/2020 6:59	0.021	0	0.021	0
8/13/2020 7:00	0.021	0	0.021	0
8/13/2020 7:01	0.02	0	0.0207	0
8/13/2020 7:02	0.026	0	0.022	0
8/13/2020 7:03	0.022	0	0.022	0
8/13/2020 7:04	0.021	0	0.0218	0
8/13/2020 7:05	0.02	0	0.0216	0
8/13/2020 7:06	0.02	0	0.0214	0
8/13/2020 7:07	0.02	0	0.0212	0
8/13/2020 7:08	0.02	0	0.0211	0
8/13/2020 7:09	0.019	0	0.0209	0
8/13/2020 7:10	0.019	0	0.0207	0
8/13/2020 7:11	0.02	0	0.0207	0
8/13/2020 7:12	0.02	0	0.0206	0
8/13/2020 7:13	0.019	0	0.0205	0
8/13/2020 7:14	0.02	0.001	0.0205	0
8/13/2020 7:15	0.019	0.001	0.0203	0
8/13/2020 7:16	0.018	0.001	0.0202	0
8/13/2020 7:17	0.018	0.001	0.0197	0
8/13/2020 7:18	0.018	0.001	0.0194	0
8/13/2020 7:19	0.019	0.001	0.0193	0
8/13/2020 7:20	0.019	0.001	0.0192	0
8/13/2020 7:21	0.018	0.001	0.0191	0
8/13/2020 7:22	0.018	0.001	0.0189	0
8/13/2020 7:23	0.018	0.001	0.0188	0
8/13/2020 7:24	0.019	0.001	0.0188	0
8/13/2020 7:25	0.018	0.001	0.0187	0
8/13/2020 7:26	0.018	0.001	0.0186	0
8/13/2020 7:27	0.024	0.001	0.0189	0
8/13/2020 7:28	0.018	0.001	0.0188	0
8/13/2020 7:29	0.018	0.001	0.0187	0
8/13/2020 7:30	0.023	0.001	0.0189	0
8/13/2020 7:31	0.021	0.001	0.0191	0
8/13/2020 7:32	0.018	0.001	0.0191	0
8/13/2020 7:33	0.017	0.001	0.0191	0
8/13/2020 7:34	0.018	0.001	0.019	0
8/13/2020 7:35	0.017	0.001	0.0189	0
8/13/2020 7:36	0.017	0.002	0.0188	0
8/13/2020 7:37	0.017	0.002	0.0187	0
8/13/2020 7:38	0.017	0.002	0.0187	0
8/13/2020 7:39	0.017	0.002	0.0185	0
8/13/2020 7:40	0.018	0.002	0.0185	0
8/13/2020 7:41	0.016	0.002	0.0184	0

Former Coyne Textile
CAMP Station - CHA #1
Remedial Design Construction

Timestamp	Mass Concentration Total (mg/m3)	Dustrak TWA (mg/m3)	PID (ppm)	PID TWA (ppm)
8/13/2020 7:42	0.017	0.002	0.0179	0
8/13/2020 7:43	0.017	0.002	0.0179	0
8/13/2020 7:44	0.017	0.002	0.0178	0
8/13/2020 7:45	0.017	0.002	0.0174	0
8/13/2020 7:46	0.017	0.002	0.0171	0
8/13/2020 7:47	0.016	0.002	0.017	0
8/13/2020 7:48	0.017	0.002	0.017	0
8/13/2020 7:49	0.016	0.002	0.0169	0
8/13/2020 7:50	0.016	0.002	0.0168	0
8/13/2020 7:51	0.016	0.002	0.0167	0
8/13/2020 7:52	0.017	0.002	0.0167	0
8/13/2020 7:53	0.017	0.002	0.0167	0
8/13/2020 7:54	0.017	0.002	0.0167	0
8/13/2020 7:55	0.017	0.002	0.0167	0
8/13/2020 7:56	0.016	0.002	0.0167	0
8/13/2020 7:57	0.016	0.002	0.0166	0
8/13/2020 7:58	0.015	0.002	0.0165	0
8/13/2020 7:59	0.016	0.002	0.0164	0
8/13/2020 8:00	0.016	0.002	0.0163	0
8/13/2020 8:01	0.015	0.002	0.0162	0
8/13/2020 8:02	0.016	0.002	0.0162	0
8/13/2020 8:03	0.017	0.002	0.0162	0
8/13/2020 8:04	0.016	0.002	0.0162	0
8/13/2020 8:05	0.015	0.002	0.0161	0
8/13/2020 8:06	0.021	0.003	0.0165	0
8/13/2020 8:07	0.018	0.003	0.0165	0
8/13/2020 8:08	0.015	0.003	0.0164	0
8/13/2020 8:09	0.016	0.003	0.0163	0
8/13/2020 8:10	0.017	0.003	0.0163	0
8/13/2020 8:11	0.017	0.003	0.0164	0
8/13/2020 8:12	0.015	0.003	0.0163	0
8/13/2020 8:13	0.015	0.003	0.0163	0
8/13/2020 8:14	0.016	0.003	0.0163	0
8/13/2020 8:15	0.015	0.003	0.0163	0
8/13/2020 8:16	0.015	0.003	0.0163	0
8/13/2020 8:17	0.015	0.003	0.0162	0
8/13/2020 8:18	0.015	0.003	0.0161	0
8/13/2020 8:19	0.014	0.003	0.0159	0
8/13/2020 8:20	0.016	0.003	0.016	0
8/13/2020 8:21	0.017	0.003	0.0157	0
8/13/2020 8:22	0.016	0.003	0.0156	0
8/13/2020 8:23	0.016	0.003	0.0157	0
8/13/2020 8:24	0.016	0.003	0.0157	0
8/13/2020 8:25	0.016	0.003	0.0156	0
8/13/2020 8:26	0.016	0.003	0.0155	0
8/13/2020 8:27	0.015	0.003	0.0155	0
8/13/2020 8:28	0.014	0.003	0.0155	0
8/13/2020 8:29	0.015	0.003	0.0154	0

Former Coyne Textile
CAMP Station - CHA #1
Remedial Design Construction

Timestamp	Mass Concentration Total (mg/m3)	Dustrak TWA (mg/m3)	PID (ppm)	PID TWA (ppm)
8/13/2020 8:30	0.015	0.003	0.0154	0
8/13/2020 8:31	0.015	0.003	0.0154	0
8/13/2020 8:32	0.017	0.003	0.0155	0
8/13/2020 8:33	0.014	0.003	0.0155	0
8/13/2020 8:34	0.015	0.003	0.0155	0
8/13/2020 8:35	0.017	0.003	0.0156	0
8/13/2020 8:36	0.015	0.004	0.0155	0
8/13/2020 8:37	0.016	0.004	0.0155	0
8/13/2020 8:38	0.015	0.004	0.0154	0
8/13/2020 8:39	0.016	0.004	0.0154	0
8/13/2020 8:40	0.015	0.004	0.0153	0
8/13/2020 8:41	0.014	0.004	0.0152	0
8/13/2020 8:42	0.015	0.004	0.0152	0
8/13/2020 8:43	0.016	0.004	0.0153	0
8/13/2020 8:44	0.016	0.004	0.0154	0
8/13/2020 8:45	0.016	0.004	0.0155	0
8/13/2020 8:46	0.016	0.004	0.0155	0
8/13/2020 8:47	0.015	0.004	0.0154	0
8/13/2020 8:48	0.016	0.004	0.0155	0
8/13/2020 8:49	0.015	0.004	0.0155	0
8/13/2020 8:50	0.015	0.004	0.0154	0
8/13/2020 8:51	0.015	0.004	0.0154	0
8/13/2020 8:52	0.015	0.004	0.0153	0
8/13/2020 8:53	0.015	0.004	0.0153	0
8/13/2020 8:54	0.015	0.004	0.0153	0
8/13/2020 8:55	0.015	0.004	0.0153	0
8/13/2020 8:56	0.015	0.004	0.0153	0
8/13/2020 8:57	0.015	0.004	0.0153	0
8/13/2020 8:58	0.015	0.004	0.0153	0
8/13/2020 8:59	0.016	0.004	0.0153	0
8/13/2020 9:00	0.015	0.004	0.0152	0
8/13/2020 9:01	0.015	0.004	0.0151	0
8/13/2020 9:02	0.015	0.004	0.0151	0
8/13/2020 9:03	0.015	0.004	0.0151	0
8/13/2020 9:04	0.015	0.004	0.0151	0
8/13/2020 9:05	0.015	0.004	0.0151	0
8/13/2020 9:06	0.015	0.004	0.0151	0
8/13/2020 9:07	0.02	0.005	0.0154	0
8/13/2020 9:08	0.024	0.005	0.016	0
8/13/2020 9:09	0.019	0.005	0.0163	0
8/13/2020 9:10	0.017	0.005	0.0164	0
8/13/2020 9:11	0.016	0.005	0.0165	0
8/13/2020 9:12	0.015	0.005	0.0165	0
8/13/2020 9:13	0.014	0.005	0.0164	0
8/13/2020 9:14	0.015	0.005	0.0163	0
8/13/2020 9:15	0.014	0.005	0.0163	0
8/13/2020 9:16	0.014	0.005	0.0162	0
8/13/2020 9:17	0.014	0.005	0.0161	0

Former Coyne Textile
CAMP Station - CHA #1
Remedial Design Construction

Timestamp	Mass Concentration Total (mg/m3)	Dustrak TWA (mg/m3)	PID (ppm)	PID TWA (ppm)
8/13/2020 9:18	0.015	0.005	0.0161	0
8/13/2020 9:19	0.014	0.005	0.0161	0
8/13/2020 9:20	0.014	0.005	0.016	0
8/13/2020 9:21	0.015	0.005	0.016	0
8/13/2020 9:22	0.015	0.005	0.0157	0
8/13/2020 9:23	0.014	0.005	0.015	0
8/13/2020 9:24	0.014	0.005	0.0147	0
8/13/2020 9:25	0.014	0.005	0.0145	0
8/13/2020 9:26	0.015	0.005	0.0144	0
8/13/2020 9:27	0.015	0.005	0.0144	0
8/13/2020 9:28	0.014	0.005	0.0144	0
8/13/2020 9:29	0.014	0.005	0.0143	0
8/13/2020 9:30	0.015	0.005	0.0144	0
8/13/2020 9:31	0.015	0.005	0.0145	0
8/13/2020 9:32	0.014	0.005	0.0145	0
8/13/2020 9:33	0.015	0.005	0.0145	0
8/13/2020 9:34	0.015	0.005	0.0145	0
8/13/2020 9:35	0.015	0.005	0.0146	0
8/13/2020 9:36	0.016	0.005	0.0147	0
8/13/2020 9:37	0.015	0.005	0.0147	0
8/13/2020 9:38	0.014	0.005	0.0147	0
8/13/2020 9:39	0.014	0.006	0.0147	0
8/13/2020 9:40	0.015	0.006	0.0147	0
8/13/2020 9:41	0.015	0.006	0.0147	0
8/13/2020 9:42	0.016	0.006	0.0148	0
8/13/2020 9:43	0.015	0.006	0.0149	0
8/13/2020 9:44	0.016	0.006	0.015	0
8/13/2020 9:45	0.016	0.006	0.0151	0
8/13/2020 9:46	0.018	0.006	0.0153	0
8/13/2020 9:47	0.02	0.006	0.0157	0
8/13/2020 9:48	0.017	0.006	0.0158	0
8/13/2020 9:49	0.017	0.006	0.0159	0
8/13/2020 9:50	0.019	0.006	0.0162	0
8/13/2020 9:51	0.019	0.006	0.0164	0
8/13/2020 9:52	0.018	0.006	0.0166	0
8/13/2020 9:53	0.017	0.006	0.0168	0
8/13/2020 9:54	0.032	0.006	0.018	0
8/13/2020 9:55	0.035	0.006	0.0193	0
8/13/2020 9:56	0.02	0.006	0.0197	0
8/13/2020 9:57	0.018	0.006	0.0198	0
8/13/2020 9:58	0.019	0.006	0.0201	0
8/13/2020 9:59	0.024	0.006	0.0206	0
8/13/2020 10:00	0.045	0.006	0.0225	0
8/13/2020 10:01	0.017	0.006	0.0225	0
8/13/2020 10:02	0.015	0.006	0.0221	0
8/13/2020 10:03	0.015	0.007	0.022	0
8/13/2020 10:04	0.014	0.007	0.0218	0
8/13/2020 10:05	0.016	0.007	0.0216	0

Former Coyne Textile
CAMP Station - CHA #1
Remedial Design Construction

Timestamp	Mass Concentration Total (mg/m3)	Dustrak TWA (mg/m3)	PID (ppm)	PID TWA (ppm)
8/13/2020 10:06	0.015	0.007	0.0213	0
8/13/2020 10:07	0.016	0.007	0.0212	0
8/13/2020 10:08	0.017	0.007	0.0212	0
8/13/2020 10:09	0.019	0.007	0.0203	0
8/13/2020 10:10	0.029	0.007	0.0199	0
8/13/2020 10:11	0.018	0.007	0.0198	0
8/13/2020 10:12	0.017	0.007	0.0197	0
8/13/2020 10:13	0.016	0.007	0.0195	0
8/13/2020 10:14	0.016	0.007	0.019	0
8/13/2020 10:15	0.016	0.007	0.0171	0
8/13/2020 10:16	0.015	0.007	0.0169	0
8/13/2020 10:17	0.016	0.007	0.017	0
8/13/2020 10:18	0.017	0.007	0.0171	0
8/13/2020 10:19	0.017	0.007	0.0173	0
8/13/2020 10:20	0.053	0.007	0.0198	0
8/13/2020 10:21	0.025	0.007	0.0205	0
8/13/2020 10:22	0.02	0.007	0.0207	0
8/13/2020 10:23	0.018	0.007	0.0208	0
8/13/2020 10:24	0.019	0.007	0.0208	0
8/13/2020 10:25	0.017	0.007	0.02	0
8/13/2020 10:26	0.016	0.007	0.0199	0
8/13/2020 10:27	0.016	0.007	0.0198	0
8/13/2020 10:28	0.016	0.007	0.0198	0
8/13/2020 10:29	0.016	0.008	0.0198	0
8/13/2020 10:30	0.017	0.008	0.0199	0
8/13/2020 10:31	0.017	0.008	0.02	0
8/13/2020 10:32	0.018	0.008	0.0201	0
8/13/2020 10:33	0.018	0.008	0.0202	0
8/13/2020 10:34	0.018	0.008	0.0203	0
8/13/2020 10:35	0.021	0.008	0.0181	0
8/13/2020 10:36	0.016	0.008	0.0175	0
8/13/2020 10:37	0.016	0.008	0.0173	0
8/13/2020 10:38	0.016	0.008	0.0171	0
8/13/2020 10:39	0.015	0.008	0.0169	0
8/13/2020 10:40	0.016	0.008	0.0168	0
8/13/2020 10:41	0.017	0.008	0.0169	0
8/13/2020 10:42	0.016	0.008	0.0169	0
8/13/2020 10:43	0.026	0.008	0.0175	0
8/13/2020 10:44	0.019	0.008	0.0177	0
8/13/2020 10:45	0.02	0.008	0.0179	0
8/13/2020 10:46	0.018	0.008	0.018	0
8/13/2020 10:47	0.026	0.008	0.0185	0
8/13/2020 10:48	0.022	0.008	0.0188	0
8/13/2020 10:49	0.025	0.008	0.0193	0
8/13/2020 10:50	0.02	0.008	0.0192	0
8/13/2020 10:51	0.021	0.008	0.0195	0
8/13/2020 10:52	0.027	0.008	0.0203	0
8/13/2020 10:53	0.02	0.008	0.0205	0

Former Coyne Textile
CAMP Station - CHA #1
Remedial Design Construction

Timestamp	Mass Concentration Total (mg/m3)	Dustrak TWA (mg/m3)	PID (ppm)	PID TWA (ppm)
8/13/2020 10:54	0.023	0.009	0.0211	0
8/13/2020 10:55	0.016	0.009	0.0211	0
8/13/2020 10:56	0.016	0.009	0.021	0
8/13/2020 10:57	0.015	0.009	0.0209	0
8/13/2020 10:58	0.017	0.009	0.0203	0
8/13/2020 10:59	0.017	0.009	0.0202	0
8/13/2020 11:00	0.022	0.009	0.0203	0
8/13/2020 11:01	0.021	0.009	0.0205	0
8/13/2020 11:02	0.022	0.009	0.0203	0
8/13/2020 11:03	0.022	0.009	0.0203	0
8/13/2020 11:04	0.036	0.009	0.021	0
8/13/2020 11:05	0.032	0.009	0.0218	0
8/13/2020 11:06	0.222	0.009	0.0352	0
8/13/2020 11:07	0.279	0.01	0.052	0
8/13/2020 11:08	0.09	0.01	0.0567	0
8/13/2020 11:09	0.045	0.01	0.0581	0
8/13/2020 11:10	0.052	0.01	0.0605	0
8/13/2020 11:11	0.06	0.011	0.0635	0
8/13/2020 11:12	0.063	0.011	0.0667	0
8/13/2020 11:13	0.027	0.011	0.0673	0
8/13/2020 11:14	0.026	0.011	0.0679	0
8/13/2020 11:15	0.02	0.011	0.0678	0
8/13/2020 11:16	0.023	0.011	0.0679	0
8/13/2020 11:17	0.059	0.011	0.0704	0
8/13/2020 11:18	0.063	0.011	0.0731	0
8/13/2020 11:19	0.088	0.011	0.0766	0
8/13/2020 11:20	0.184	0.012	0.0867	0
8/13/2020 11:21	0.033	0.012	0.0741	0
8/13/2020 11:22	0.017	0.012	0.0567	0
8/13/2020 11:23	0.018	0.012	0.0519	0
8/13/2020 11:24	0.018	0.012	0.0501	0
8/13/2020 11:25	0.023	0.012	0.0481	0
8/13/2020 11:26	0.022	0.012	0.0456	0
8/13/2020 11:27	0.02	0.012	0.0427	0
8/13/2020 11:28	0.031	0.012	0.043	0
8/13/2020 11:29	0.03	0.012	0.0433	0
8/13/2020 11:30	0.028	0.012	0.0438	0
8/13/2020 11:31	0.028	0.012	0.0441	0
8/13/2020 11:32	0.028	0.012	0.0421	0
8/13/2020 11:33	0.028	0.012	0.0397	0
8/13/2020 11:34	0.022	0.012	0.0353	0
8/13/2020 11:35	0.023	0.012	0.0246	0
8/13/2020 11:36	0.027	0.013	0.0242	0
8/13/2020 11:37	0.02	0.013	0.0244	0
8/13/2020 11:38	0.019	0.013	0.0245	0
8/13/2020 11:39	0.019	0.013	0.0245	0
8/13/2020 11:40	0.025	0.013	0.0247	0
8/13/2020 11:41	0.038	0.013	0.0257	0

Former Coyne Textile
CAMP Station - CHA #1
Remedial Design Construction

Timestamp	Mass Concentration Total (mg/m3)	Dustrak TWA (mg/m3)	PID (ppm)	PID TWA (ppm)
8/13/2020 11:42	0.041	0.013	0.0271	0
8/13/2020 11:43	0.023	0.013	0.0266	0
8/13/2020 11:44	0.027	0.013	0.0264	0
8/13/2020 11:45	0.023	0.013	0.0261	0
8/13/2020 11:46	0.02	0.013	0.0255	0
8/13/2020 11:47	0.019	0.013	0.0249	0
8/13/2020 11:48	0.02	0.013	0.0244	0
8/13/2020 11:49	0.02	0.013	0.0243	0
8/13/2020 11:50	0.033	0.013	0.0249	0
8/13/2020 11:51	0.035	0.013	0.0255	0
8/13/2020 11:52	0.036	0.013	0.0265	0
8/13/2020 11:53	0.032	0.013	0.0274	0
8/13/2020 11:54	0.024	0.014	0.0277	0
8/13/2020 11:55	0.039	0.014	0.0287	0
8/13/2020 11:56	0.045	0.014	0.0291	0
8/13/2020 11:57	0.057	0.014	0.0302	0
8/13/2020 11:58	0.211	0.014	0.0427	0
8/13/2020 11:59	0.181	0.015	0.053	0
8/13/2020 12:00	0.069	0.015	0.0561	0
8/13/2020 12:01	0.064	0.015	0.059	0
8/13/2020 12:02	0.023	0.015	0.0593	0
8/13/2020 12:03	0.043	0.015	0.0608	0
8/13/2020 12:04	0.034	0.015	0.0617	0
8/13/2020 12:05	0.052	0.015	0.063	0
8/13/2020 12:06	0.025	0.015	0.0623	0
8/13/2020 12:07	0.023	0.015	0.0615	0
8/13/2020 12:08	0.034	0.015	0.0616	0
8/13/2020 12:09	0.034	0.015	0.0623	0
8/13/2020 12:10	0.025	0.016	0.0613	0
8/13/2020 12:11	0.017	0.016	0.0595	0
8/13/2020 12:12	0.016	0.016	0.0567	0
8/13/2020 12:13	0.017	0.016	0.0438	0
8/13/2020 12:14	0.017	0.016	0.0329	0
8/13/2020 12:15	0.016	0.016	0.0293	0
8/13/2020 12:16	0.016	0.016	0.0261	0
8/13/2020 12:17	0.017	0.016	0.0257	0
8/13/2020 12:18	0.021	0.016	0.0243	0
8/13/2020 12:19	0.032	0.016	0.0241	0
8/13/2020 12:20	0.025	0.016	0.0223	0
8/13/2020 12:21	0.024	0.016	0.0223	0
8/13/2020 12:22	0.053	0.016	0.0243	0
8/13/2020 12:23	0.033	0.016	0.0242	0
8/13/2020 12:24	0.017	0.016	0.0231	0
8/13/2020 12:25	0.026	0.016	0.0231	0
8/13/2020 12:26	0.022	0.016	0.0235	0
8/13/2020 12:27	0.033	0.016	0.0246	0
8/13/2020 12:28	0.039	0.016	0.0261	0
8/13/2020 12:29	0.041	0.017	0.0277	0

Former Coyne Textile
CAMP Station - CHA #1
Remedial Design Construction

Timestamp	Mass Concentration Total (mg/m3)	Dustrak TWA (mg/m3)	PID (ppm)	PID TWA (ppm)
8/13/2020 12:30	0.03	0.017	0.0286	0
8/13/2020 12:31	0.026	0.017	0.0293	0
8/13/2020 12:32	0.021	0.017	0.0295	0
8/13/2020 12:33	0.022	0.017	0.0296	0
8/13/2020 12:34	0.026	0.017	0.0292	0
8/13/2020 12:35	0.019	0.017	0.0288	0
8/13/2020 12:36	0.028	0.017	0.0291	0
8/13/2020 12:37	0.023	0.017	0.0271	0
8/13/2020 12:38	0.02	0.017	0.0262	0
8/13/2020 12:39	0.023	0.017	0.0266	0
8/13/2020 12:40	0.018	0.017	0.0261	0
8/13/2020 12:41	0.019	0.017	0.0259	0
8/13/2020 12:42	0.021	0.017	0.0251	0
8/13/2020 12:43	0.019	0.017	0.0237	0
8/13/2020 12:44	0.042	0.017	0.0238	0
8/13/2020 12:45	0.031	0.017	0.0239	0
8/13/2020 12:46	0.087	0.018	0.0279	0
8/13/2020 12:47	0.021	0.018	0.0279	0
8/13/2020 12:48	0.095	0.018	0.0328	0
8/13/2020 12:49	0.058	0.018	0.0349	0
8/13/2020 12:50	0.076	0.018	0.0387	0
8/13/2020 12:51	0.181	0.018	0.0489	0
8/13/2020 12:52	0.161	0.019	0.0581	0
8/13/2020 12:53	0.099	0.019	0.0634	0
8/13/2020 12:54	0.031	0.019	0.0639	0
8/13/2020 12:55	0.029	0.019	0.0647	0
8/13/2020 12:56	0.017	0.019	0.0645	0
8/13/2020 12:57	0.12	0.019	0.0711	0
8/13/2020 12:58	0.192	0.02	0.0827	0
8/13/2020 12:59	0.232	0.02	0.0953	0
8/13/2020 13:00	0.341	0.021	0.116	0
8/13/2020 13:01	0.126	0.021	0.1186	0
8/13/2020 13:02	0.533	0.022	0.1527	0
8/13/2020 13:03	0.389	0.023	0.1723	0
8/13/2020 13:04	0.155	0.023	0.1788	0
8/13/2020 13:05	0.177	0.024	0.1855	0
8/13/2020 13:06	0.157	0.024	0.1839	0
8/13/2020 13:07	0.433	0.025	0.2021	0
8/13/2020 13:08	0.141	0.025	0.2049	0
8/13/2020 13:09	0.019	0.025	0.2041	0
8/13/2020 13:10	0.055	0.026	0.2058	0
8/13/2020 13:11	0.069	0.026	0.2093	0
8/13/2020 13:12	0.016	0.026	0.2023	0
8/13/2020 13:13	0.015	0.026	0.1905	0
8/13/2020 13:14	0.226	0.026	0.1901	0
8/13/2020 13:15	0.162	0.026	0.1782	0
8/13/2020 13:16	0.218	0.027	0.1843	0
8/13/2020 13:17	0.229	0.027	0.1641	0

Former Coyne Textile
CAMP Station - CHA #1
Remedial Design Construction

Timestamp	Mass Concentration Total (mg/m3)	Dustrak TWA (mg/m3)	PID (ppm)	PID TWA (ppm)
8/13/2020 13:18	0.087	0.028	0.1439	0
8/13/2020 13:19	0.126	0.028	0.142	0
8/13/2020 13:20	0.123	0.028	0.1384	0
8/13/2020 13:21	0.085	0.028	0.1336	0
8/13/2020 13:22	0.115	0.029	0.1124	0
8/13/2020 13:23	0.072	0.029	0.1078	0
8/13/2020 13:24	0.116	0.029	0.1143	0
8/13/2020 13:25	0.064	0.029	0.1149	0
8/13/2020 13:26	0.048	0.029	0.1135	0
8/13/2020 13:27	0.023	0.029	0.1139	0
8/13/2020 13:28	0.021	0.029	0.1143	0
8/13/2020 13:29	0.029	0.029	0.1012	0
8/13/2020 13:30	0.037	0.029	0.0929	0
8/13/2020 13:31	0.045	0.03	0.0813	0
8/13/2020 13:32	0.065	0.03	0.0704	0
8/13/2020 13:33	0.053	0.03	0.0681	0
8/13/2020 13:34	0.093	0.03	0.0659	0
8/13/2020 13:35	0.173	0.03	0.0693	0
8/13/2020 13:36	0.031	0.03	0.0657	0
8/13/2020 13:37	0.028	0.03	0.0599	0
8/13/2020 13:38	0.097	0.031	0.0615	0
8/13/2020 13:39	0.087	0.031	0.0596	0
8/13/2020 13:40	0.029	0.031	0.0573	0
8/13/2020 13:41	0.146	0.031	0.0638	0
8/13/2020 13:42	0.221	0.032	0.077	0
8/13/2020 13:43	0.039	0.032	0.0782	0
8/13/2020 13:44	0.075	0.032	0.0813	0
8/13/2020 13:45	0.037	0.032	0.0813	0
8/13/2020 13:46	0.031	0.032	0.0803	0
8/13/2020 13:47	0.035	0.032	0.0783	0
8/13/2020 13:48	0.119	0.032	0.0827	0
8/13/2020 13:49	0.055	0.032	0.0802	0
8/13/2020 13:50	0.061	0.033	0.0727	0
8/13/2020 13:51	0.07	0.033	0.0753	0
8/13/2020 13:52	0.158	0.033	0.084	0
8/13/2020 13:53	0.057	0.033	0.0813	0
8/13/2020 13:54	0.036	0.033	0.0779	0
8/13/2020 13:55	0.042	0.033	0.0788	0
8/13/2020 13:56	0.059	0.033	0.073	0
8/13/2020 13:57	0.07	0.034	0.0629	0
8/13/2020 13:58	0.131	0.034	0.0691	0
8/13/2020 13:59	0.063	0.034	0.0683	0
8/13/2020 14:00	0.039	0.034	0.0684	0
8/13/2020 14:01	0.051	0.034	0.0697	0
8/13/2020 14:02	0.087	0.034	0.0732	0
8/13/2020 14:03	0.105	0.035	0.0723	0
8/13/2020 14:04	0.045	0.035	0.0716	0
8/13/2020 14:05	0.038	0.035	0.0701	0

Former Coyne Textile
CAMP Station - CHA #1
Remedial Design Construction

Timestamp	Mass Concentration Total (mg/m3)	Dustrak TWA (mg/m3)	PID (ppm)	PID TWA (ppm)
8/13/2020 14:06	0.039	0.035	0.068	0
8/13/2020 14:07	0.058	0.035	0.0613	0
8/13/2020 14:08	0.055	0.035	0.0612	0
8/13/2020 14:09	0.095	0.035	0.0651	0
8/13/2020 14:10	0.05	0.035	0.0657	0
8/13/2020 14:11	0.05	0.036	0.0651	0
8/13/2020 14:12	0.089	0.036	0.0663	0
8/13/2020 14:13	0.062	0.036	0.0617	0
8/13/2020 14:14	0.169	0.036	0.0688	0
8/13/2020 14:15	0.06	0.036	0.0702	0
8/13/2020 14:16	0.165	0.037	0.0778	0
8/13/2020 14:17	0.048	0.037	0.0752	0
8/13/2020 14:18	0.111	0.037	0.0756	0
8/13/2020 14:19	0.136	0.037	0.0817	0
8/13/2020 14:20	0.09	0.037	0.0851	0
8/13/2020 14:21	0.034	0.038	0.0848	0
8/13/2020 14:22	0.073	0.038	0.0858	0
8/13/2020 14:23	0.245	0.038	0.0985	0
8/13/2020 14:24	0.169	0.038	0.1034	0
8/13/2020 14:25	0.062	0.039	0.1042	0
8/13/2020 14:26	0.059	0.039	0.1048	0
8/13/2020 14:27	0.028	0.039	0.1007	0
8/13/2020 14:28	0.15	0.039	0.1066	0
8/13/2020 14:29	0.096	0.039	0.1017	0
8/13/2020 14:30	0.13	0.04	0.1064	0
8/13/2020 14:31	0.065	0.04	0.0997	0
8/13/2020 14:32	0.057	0.04	0.1003	0
8/13/2020 14:33	0.087	0.04	0.0987	0
8/13/2020 14:34	0.138	0.04	0.0989	0
8/13/2020 14:35	0.021	0.04	0.0943	0
8/13/2020 14:36	0.032	0.04	0.0941	0
8/13/2020 14:37	0.034	0.041	0.0915	0
8/13/2020 14:38	0.042	0.041	0.078	0
8/13/2020 14:39	0.015	0.041	0.0677	0
8/13/2020 14:40	0.045	0.041	0.0666	0
8/13/2020 14:41	0.055	0.041	0.0663	0
8/13/2020 14:42	0.043	0.041	0.0673	0
8/13/2020 14:43	0.037	0.041	0.0598	0
8/13/2020 14:44	0.022	0.041	0.0549	0
8/13/2020 14:45	0.033	0.041	0.0484	0
8/13/2020 14:46	0.038	0.041	0.0466	0
8/13/2020 14:47	0.073	0.041	0.0477	0
8/13/2020 14:48	0.052	0.041	0.0453	0
8/13/2020 14:49	0.026	0.042	0.0379	0
8/13/2020 14:50	0.016	0.042	0.0375	0
8/13/2020 14:51	0.021	0.042	0.0368	0
8/13/2020 14:52	0.019	0.042	0.0358	0
8/13/2020 14:53	0.012	0.042	0.0338	0

Former Coyne Textile
CAMP Station - CHA #1
Remedial Design Construction

Timestamp	Mass Concentration Total (mg/m3)	Dustrak TWA (mg/m3)	PID (ppm)	PID TWA (ppm)
8/13/2020 14:54	0.017	0.042	0.0339	0
8/13/2020 14:55	0.015	0.042	0.0319	0
8/13/2020 14:56	0.034	0.042	0.0305	0
8/13/2020 14:57	0.023	0.042	0.0292	0
8/13/2020 14:58	0.035	0.042	0.0291	0
8/13/2020 14:59	0.027	0.042	0.0294	0
8/13/2020 15:00	0.103	0.042	0.0341	0
8/13/2020 15:01	0.021	0.042	0.0329	0
8/13/2020 15:02	0.021	0.042	0.0295	0
8/13/2020 15:03	0.015	0.042	0.027	0
8/13/2020 15:04	0.028	0.042	0.0271	0
8/13/2020 15:05	0.03	0.042	0.0281	0
8/13/2020 15:06	0.078	0.042	0.0319	0.001
8/13/2020 15:07	0.098	0.042	0.0371	0.001
8/13/2020 15:08	0.154	0.042	0.0466	0.001
8/13/2020 15:09	0.23	0.042	0.0608	0.001
8/13/2020 15:10	0.192	0.042	0.0726	0.001
8/13/2020 15:11	0.099	0.042	0.0769	0.001
8/13/2020 15:12	0.045	0.042	0.0784	0.001
8/13/2020 15:13	0.054	0.042	0.0797	0.001
8/13/2020 15:14	0.085	0.042	0.0835	0.001
8/13/2020 15:15	0.056	0.042	0.0804	0.001
8/13/2020 15:16	0.057	0.042	0.0828	0.001
8/13/2020 15:17	0.04	0.042	0.0841	0.001
8/13/2020 15:18	0.029	0.042	0.085	0.001
8/13/2020 15:19	0.036	0.042	0.0855	0.001
8/13/2020 15:20	0.031	0.042	0.0856	0.002
8/13/2020 15:21	0.086	0.042	0.0861	0.002
8/13/2020 15:22	0.078	0.042	0.0848	0.002
8/13/2020 15:23	0.045	0.042	0.0775	0.002
8/13/2020 15:24	0.021	0.042	0.0636	0.002
8/13/2020 15:25	0.148	0.042	0.0607	0.002
8/13/2020 15:26	0.065	0.042	0.0584	0.002
8/13/2020 15:27	0.037	0.042	0.0579	0.002
8/13/2020 15:28	0.023	0.042	0.0558	0.002
8/13/2020 15:29	0.044	0.042	0.0531	0.002
8/13/2020 15:30	0.09	0.042	0.0553	0.002
8/13/2020 15:31	0.138	0.042	0.0607	0.003
8/13/2020 15:32	0.133	0.042	0.0669	0.003
8/13/2020 15:33	0.099	0.042	0.0716	0.003
8/13/2020 15:34	0.129	0.042	0.0778	0.003
8/13/2020 15:35	0.159	0.042	0.0863	0.003
8/13/2020 15:36	0.041	0.042	0.0833	0.003
8/13/2020 15:37	0.015	0.042	0.0791	0.003
8/13/2020 15:38	0.013	0.042	0.077	0.003
8/13/2020 15:39	0.012	0.042	0.0764	0.004
8/13/2020 15:40	0.014	0.042	0.0675	0.004
8/13/2020 15:41	0.013	0.042	0.064	0.004

Former Coyne Textile
CAMP Station - CHA #1
Remedial Design Construction

Timestamp	Mass Concentration Total (mg/m3)	Dustrak TWA (mg/m3)	PID (ppm)	PID TWA (ppm)
8/13/2020 15:42	0.02	0.042	0.0629	0.004
8/13/2020 15:43	0.028	0.042	0.0632	0.004
8/13/2020 15:44	0.026	0.042	0.062	0.004
8/13/2020 15:45	0.019	0.042	0.0573	0.004
8/13/2020 15:46	0.014	0.042	0.049	0.004
8/13/2020 15:47	0.021	0.042	0.0415	0.004
8/13/2020 15:48	0.016	0.042	0.036	0.004
8/13/2020 15:49	0.009	0.042	0.028	0.004
8/13/2020 15:50	0.009	0.042	0.018	0.004
8/13/2020 15:51	0.014	0.042	0.0162	0.005
8/13/2020 15:52	0.016	0.042	0.0163	0.005
8/13/2020 15:53	0.018	0.042	0.0166	0.005
8/13/2020 15:54	0.023	0.042	0.0173	0.005
8/13/2020 15:55	0.028	0.042	0.0183	0.005
8/13/2020 15:56	0.014	0.042	0.0183	0.005
8/13/2020 15:57	0.017	0.042	0.0181	0.005
8/13/2020 15:58	0.018	0.042	0.0175	0.005
8/13/2020 15:59	0.014	0.042	0.0167	0.005
8/13/2020 16:00	0.015	0.042	0.0164	0.005
8/13/2020 16:01	0.01	0.042	0.0161	0.005
8/13/2020 16:02	0.009	0.042	0.0153	0.005
8/13/2020 16:03	0.014	0.042	0.0152	0.006
8/13/2020 16:04	0.014	0.042	0.0155	0.006
8/13/2020 16:05	0.016	0.042	0.016	0.006
8/13/2020 16:06	0.01	0.042	0.0157	0.006
8/13/2020 16:07	0.015	0.042	0.0157	0.006
8/13/2020 16:08	0.01	0.042	0.0151	0.006
8/13/2020 16:09	0.014	0.042	0.0145	0.007
8/13/2020 16:10	0.016	0.042	0.0137	0.007
8/13/2020 16:11	0.016	0.042	0.0139	0.007
8/13/2020 16:12	0.049	0.042	0.016	0.007
8/13/2020 16:13	0.031	0.042	0.0169	0.007
8/13/2020 16:14	0.012	0.042	0.0167	0.007
8/14/2020 7:24	0.032	0	0.032	0.035
8/14/2020 7:25	0.028	0	0.03	0.035
8/14/2020 7:26	0.043	0	0.0343	0.035
8/14/2020 7:27	0.026	0	0.0323	0.035
8/14/2020 7:28	0.027	0	0.0312	0.035
8/14/2020 7:29	0.026	0	0.0303	0.035
8/14/2020 7:30	0.025	0	0.0296	0.035
8/14/2020 7:31	0.024	0	0.0289	0.035
8/14/2020 7:32	0.026	0	0.0286	0.035
8/14/2020 7:33	0.025	0	0.0282	0.035
8/14/2020 7:34	0.024	0	0.0278	0.035
8/14/2020 7:35	0.024	0	0.0275	0.035
8/14/2020 7:36	0.026	0	0.0274	0.035
8/14/2020 7:37	0.024	0	0.0271	0.035
8/14/2020 7:38	0.024	0	0.0269	0.035

Former Coyne Textile
CAMP Station - CHA #1
Remedial Design Construction

Timestamp	Mass Concentration Total (mg/m3)	Dustrak TWA (mg/m3)	PID (ppm)	PID TWA (ppm)
8/14/2020 7:39	0.026	0.001	0.0265	0.035
8/14/2020 7:40	0.024	0.001	0.0263	0.035
8/14/2020 7:41	0.023	0.001	0.0249	0.035
8/14/2020 7:42	0.024	0.001	0.0248	0.035
8/14/2020 7:43	0.027	0.001	0.0248	0.035
8/14/2020 7:44	0.023	0.001	0.0246	0.035
8/14/2020 7:45	0.024	0.001	0.0245	0.035
8/14/2020 7:46	0.023	0.001	0.0245	0.035
8/14/2020 7:47	0.023	0.001	0.0243	0.035
8/14/2020 7:48	0.022	0.001	0.0241	0.035
8/14/2020 7:49	0.023	0.001	0.024	0.035
8/14/2020 7:50	0.022	0.001	0.0239	0.035
8/14/2020 7:51	0.023	0.001	0.0237	0.035
8/14/2020 7:52	0.022	0.001	0.0235	0.035
8/14/2020 7:53	0.022	0.002	0.0234	0.035
8/14/2020 7:54	0.022	0.002	0.0231	0.035
8/14/2020 7:55	0.022	0.002	0.023	0.035
8/14/2020 7:56	0.021	0.002	0.0229	0.035
8/14/2020 7:57	0.021	0.002	0.0227	0.035
8/14/2020 7:58	0.021	0.002	0.0223	0.035
8/14/2020 7:59	0.021	0.002	0.0221	0.035
8/14/2020 8:00	0.021	0.002	0.0219	0.035
8/14/2020 8:01	0.021	0.002	0.0218	0.035
8/14/2020 8:02	0.021	0.002	0.0217	0.035
8/14/2020 8:03	0.021	0.002	0.0216	0.035
8/14/2020 8:04	0.021	0.002	0.0215	0.035
8/14/2020 8:05	0.025	0.002	0.0217	0.035
8/14/2020 8:06	0.022	0.002	0.0216	0.035
8/14/2020 8:07	0.021	0.002	0.0215	0.035
8/14/2020 8:08	0.021	0.002	0.0215	0.035
8/14/2020 8:09	0.021	0.002	0.0214	0.035
8/14/2020 8:10	0.02	0.002	0.0213	0.035
8/14/2020 8:11	0.022	0.002	0.0213	0.035
8/14/2020 8:12	0.024	0.002	0.0215	0.035
8/14/2020 8:13	0.024	0.002	0.0217	0.035
8/14/2020 8:14	0.025	0.002	0.022	0.035
8/14/2020 8:15	0.022	0.003	0.0221	0.035
8/14/2020 8:16	0.02	0.003	0.022	0.035
8/14/2020 8:17	0.022	0.003	0.0221	0.035
8/14/2020 8:18	0.022	0.003	0.0221	0.035
8/14/2020 8:19	0.021	0.003	0.0221	0.035
8/14/2020 8:20	0.021	0.003	0.0219	0.035
8/14/2020 8:21	0.021	0.003	0.0218	0.035
8/14/2020 8:22	0.024	0.003	0.022	0.035
8/14/2020 8:23	0.025	0.003	0.0223	0.035
8/14/2020 8:24	0.022	0.003	0.0223	0.035
8/14/2020 8:25	0.023	0.003	0.0225	0.035
8/14/2020 8:26	0.024	0.003	0.0227	0.035

Former Coyne Textile
CAMP Station - CHA #1
Remedial Design Construction

Timestamp	Mass Concentration Total (mg/m3)	Dustrak TWA (mg/m3)	PID (ppm)	PID TWA (ppm)
8/14/2020 8:27	0.024	0.003	0.0227	0.035
8/14/2020 8:28	0.022	0.003	0.0225	0.035
8/14/2020 8:29	0.023	0.003	0.0224	0.035
8/14/2020 8:30	0.022	0.003	0.0224	0.035
8/14/2020 8:31	0.021	0.003	0.0225	0.035
8/14/2020 8:32	0.021	0.003	0.0224	0.035
8/14/2020 8:33	0.021	0.003	0.0223	0.035
8/14/2020 8:34	0.023	0.003	0.0225	0.035
8/14/2020 8:35	0.022	0.003	0.0225	0.035
8/14/2020 8:36	0.022	0.004	0.0226	0.035
8/14/2020 8:37	0.028	0.004	0.0229	0.035
8/14/2020 8:38	0.025	0.004	0.0229	0.035
8/14/2020 8:39	0.022	0.004	0.0229	0.035
8/14/2020 8:40	0.024	0.004	0.0229	0.035
8/14/2020 8:41	0.025	0.004	0.023	0.035
8/14/2020 8:42	0.023	0.004	0.0229	0.035
8/14/2020 8:43	0.022	0.004	0.0229	0.035
8/14/2020 8:44	0.024	0.004	0.023	0.035
8/14/2020 8:45	0.021	0.004	0.0229	0.035
8/14/2020 8:46	0.022	0.004	0.023	0.035
8/14/2020 8:47	0.022	0.004	0.0231	0.035
8/14/2020 8:48	0.022	0.004	0.0231	0.035
8/14/2020 8:49	0.022	0.004	0.0231	0.035
8/14/2020 8:50	0.022	0.004	0.0231	0.035
8/14/2020 8:51	0.022	0.004	0.0231	0.035
8/14/2020 8:52	0.022	0.004	0.0227	0.035
8/14/2020 8:53	0.022	0.004	0.0225	0.035
8/14/2020 8:54	0.022	0.004	0.0225	0.035
8/14/2020 8:55	0.023	0.004	0.0224	0.035
8/14/2020 8:56	0.022	0.004	0.0222	0.035
8/14/2020 8:57	0.022	0.005	0.0221	0.035
8/14/2020 8:58	0.023	0.005	0.0222	0.035
8/14/2020 8:59	0.023	0.005	0.0221	0.035
8/14/2020 9:00	0.022	0.005	0.0222	0.035
8/14/2020 9:01	0.022	0.005	0.0222	0.035
8/14/2020 9:02	0.022	0.005	0.0222	0.035
8/14/2020 9:03	0.023	0.005	0.0223	0.035
8/14/2020 9:04	0.023	0.005	0.0223	0.035
8/14/2020 9:05	0.023	0.005	0.0224	0.035
8/14/2020 9:06	0.024	0.005	0.0225	0.035
8/14/2020 9:07	0.024	0.005	0.0227	0.035
8/14/2020 9:08	0.024	0.005	0.0228	0.035
8/14/2020 9:09	0.024	0.005	0.0229	0.035
8/14/2020 9:10	0.024	0.005	0.023	0.035
8/14/2020 9:11	0.024	0.005	0.0231	0.035
8/14/2020 9:12	0.025	0.005	0.0233	0.035
8/14/2020 9:13	0.024	0.005	0.0234	0.035
8/14/2020 9:14	0.025	0.005	0.0235	0.035

Former Coyne Textile
CAMP Station - CHA #1
Remedial Design Construction

Timestamp	Mass Concentration Total (mg/m3)	Dustrak TWA (mg/m3)	PID (ppm)	PID TWA (ppm)
8/14/2020 9:15	0.025	0.005	0.0237	0.035
8/14/2020 9:16	0.026	0.005	0.024	0.035
8/14/2020 9:17	0.025	0.005	0.0242	0.035
8/14/2020 9:18	0.025	0.006	0.0243	0.035
8/14/2020 9:19	0.025	0.006	0.0245	0.035
8/14/2020 9:20	0.025	0.006	0.0246	0.035
8/14/2020 9:21	0.025	0.006	0.0247	0.035
8/14/2020 9:22	0.026	0.006	0.0248	0.035
8/14/2020 9:23	0.026	0.006	0.0249	0.035
8/14/2020 9:24	0.027	0.006	0.0251	0.035
8/14/2020 9:25	0.027	0.006	0.0253	0.035
8/14/2020 9:26	0.026	0.006	0.0255	0.035
8/14/2020 9:27	0.026	0.006	0.0255	0.035
8/14/2020 9:28	0.026	0.006	0.0257	0.035
8/14/2020 9:29	0.027	0.006	0.0258	0.035
8/14/2020 9:30	0.026	0.006	0.0259	0.035
8/14/2020 9:31	0.05	0.006	0.0275	0.035
8/14/2020 9:32	0.03	0.006	0.0278	0.035
8/14/2020 9:33	0.033	0.006	0.0283	0.035
8/14/2020 9:34	0.027	0.006	0.0285	0.035
8/14/2020 9:35	0.028	0.007	0.0287	0.035
8/14/2020 9:36	0.027	0.007	0.0288	0.035
8/14/2020 9:37	0.027	0.007	0.0289	0.035
8/14/2020 9:38	0.026	0.007	0.0289	0.035
8/14/2020 9:39	0.027	0.007	0.0289	0.035
8/14/2020 9:40	0.027	0.007	0.0289	0.035
8/14/2020 9:41	0.028	0.007	0.029	0.035
8/14/2020 9:42	0.028	0.007	0.0291	0.035
8/14/2020 9:43	0.029	0.007	0.0293	0.035
8/14/2020 9:44	0.027	0.007	0.0293	0.035
8/14/2020 9:45	0.027	0.007	0.0294	0.035
8/14/2020 9:46	0.027	0.007	0.0279	0.035
8/14/2020 9:47	0.027	0.007	0.0277	0.035
8/14/2020 9:48	0.027	0.007	0.0273	0.035
8/14/2020 9:49	0.027	0.007	0.0273	0.035
8/14/2020 9:50	0.027	0.007	0.0272	0.035
8/14/2020 9:51	0.028	0.007	0.0273	0.035
8/14/2020 9:52	0.041	0.008	0.0282	0.035
8/14/2020 9:53	0.028	0.008	0.0283	0.035
8/14/2020 9:54	0.034	0.008	0.0288	0.035
8/14/2020 9:55	0.051	0.008	0.0304	0.035
8/14/2020 9:56	0.047	0.008	0.0317	0.035
8/14/2020 9:57	0.03	0.008	0.0318	0.035
8/14/2020 9:58	0.027	0.008	0.0317	0.035
8/14/2020 9:59	0.028	0.008	0.0317	0.035
8/14/2020 10:00	0.028	0.008	0.0318	0.035
8/14/2020 10:01	0.027	0.008	0.0318	0.035
8/14/2020 10:02	0.029	0.008	0.0319	0.035

Former Coyne Textile
CAMP Station - CHA #1
Remedial Design Construction

Timestamp	Mass Concentration Total (mg/m3)	Dustrak TWA (mg/m3)	PID (ppm)	PID TWA (ppm)
8/14/2020 10:03	0.038	0.008	0.0327	0.035
8/14/2020 10:04	0.061	0.008	0.0349	0.035
8/14/2020 10:05	0.151	0.008	0.0432	0.035
8/14/2020 10:06	0.227	0.009	0.0565	0.035
8/14/2020 10:07	0.203	0.009	0.0673	0.035
8/14/2020 10:08	0.111	0.01	0.0728	0.035
8/14/2020 10:09	0.05	0.01	0.0739	0.035
8/14/2020 10:10	0.049	0.01	0.0737	0.035
8/14/2020 10:11	0.059	0.01	0.0745	0.035
8/14/2020 10:12	0.101	0.01	0.0793	0.035
8/14/2020 10:13	0.114	0.011	0.0851	0.035
8/14/2020 10:14	0.043	0.011	0.0861	0.035
8/14/2020 10:15	0.039	0.011	0.0868	0.035
8/14/2020 10:16	0.03	0.011	0.087	0.035
8/14/2020 10:17	0.048	0.011	0.0883	0.035
8/14/2020 10:18	0.064	0.011	0.09	0.035
8/14/2020 10:19	0.051	0.011	0.0893	0.035
8/14/2020 10:20	0.109	0.011	0.0865	0.035
8/14/2020 10:21	0.105	0.012	0.0784	0.035
8/14/2020 10:22	0.031	0.012	0.0669	0.035
8/14/2020 10:23	0.03	0.012	0.0615	0.035
8/14/2020 10:24	0.027	0.012	0.06	0.035
8/14/2020 10:25	0.031	0.012	0.0588	0.035
8/14/2020 10:26	0.042	0.012	0.0577	0.035
8/14/2020 10:27	0.037	0.012	0.0534	0.035
8/14/2020 10:28	0.028	0.012	0.0477	0.035
8/14/2020 10:29	0.026	0.012	0.0465	0.035
8/14/2020 10:30	0.027	0.012	0.0457	0.035
8/14/2020 10:31	0.042	0.012	0.0465	0.035
8/14/2020 10:32	0.059	0.012	0.0473	0.035
8/14/2020 10:33	0.059	0.013	0.0469	0.035
8/14/2020 10:34	0.112	0.013	0.051	0.035
8/14/2020 10:35	0.11	0.013	0.0511	0.035
8/14/2020 10:36	0.028	0.013	0.0459	0.035
8/14/2020 10:37	0.026	0.013	0.0456	0.035
8/14/2020 10:38	0.039	0.013	0.0462	0.035
8/14/2020 10:39	0.028	0.013	0.0463	0.035
8/14/2020 10:40	0.031	0.013	0.0463	0.035
8/14/2020 10:41	0.03	0.013	0.0455	0.035
8/14/2020 10:42	0.039	0.013	0.0456	0.035
8/14/2020 10:43	0.041	0.014	0.0465	0.035
8/14/2020 10:44	0.027	0.014	0.0465	0.035
8/14/2020 10:45	0.078	0.014	0.0499	0.035
8/14/2020 10:46	0.038	0.014	0.0497	0.035
8/14/2020 10:47	0.042	0.014	0.0485	0.035
8/14/2020 10:48	0.036	0.014	0.047	0.035
8/14/2020 10:49	0.067	0.014	0.044	0.035
8/14/2020 10:50	0.05	0.014	0.04	0.035

Former Coyne Textile
CAMP Station - CHA #1
Remedial Design Construction

Timestamp	Mass Concentration Total (mg/m3)	Dustrak TWA (mg/m3)	PID (ppm)	PID TWA (ppm)
8/14/2020 10:51	0.073	0.014	0.043	0.035
8/14/2020 10:52	0.123	0.015	0.0495	0.035
8/14/2020 10:53	0.112	0.015	0.0543	0.035
8/14/2020 10:54	0.056	0.015	0.0562	0.035
8/14/2020 10:55	0.106	0.015	0.0612	0.035
8/14/2020 10:56	0.157	0.015	0.0697	0.035
8/14/2020 10:57	0.049	0.016	0.0703	0.035
8/14/2020 10:58	0.052	0.016	0.0711	0.035
8/14/2020 10:59	0.06	0.016	0.0733	0.035
8/14/2020 11:00	0.032	0.016	0.0702	0.035
8/14/2020 11:01	0.034	0.016	0.0699	0.035
8/14/2020 11:02	0.039	0.016	0.0697	0.035
8/14/2020 11:03	0.033	0.016	0.0695	0.035
8/14/2020 11:04	0.028	0.016	0.0669	0.035
8/14/2020 11:05	0.029	0.016	0.0655	0.035
8/14/2020 11:06	0.035	0.016	0.063	0.035
8/14/2020 11:07	0.043	0.016	0.0577	0.035
8/14/2020 11:08	0.042	0.017	0.053	0.035
8/14/2020 11:09	0.057	0.017	0.0531	0.035
8/14/2020 11:10	0.041	0.017	0.0487	0.035
8/14/2020 11:11	0.031	0.017	0.0403	0.035
8/14/2020 11:12	0.033	0.017	0.0393	0.035
8/14/2020 11:13	0.074	0.017	0.0407	0.035
8/14/2020 11:14	0.04	0.017	0.0394	0.035
8/14/2020 11:15	0.029	0.017	0.0392	0.035
8/14/2020 11:16	0.1	0.017	0.0436	0.035
8/14/2020 11:17	0.119	0.017	0.0489	0.035
8/14/2020 11:18	0.083	0.018	0.0523	0.035
8/14/2020 11:19	0.036	0.018	0.0528	0.035
8/14/2020 11:20	0.03	0.018	0.0529	0.035
8/14/2020 11:21	0.115	0.018	0.0582	0.035
8/14/2020 11:22	0.058	0.018	0.0592	0.035
8/14/2020 11:23	0.04	0.018	0.0591	0.035
8/14/2020 11:24	0.038	0.018	0.0578	0.035
8/14/2020 11:25	0.043	0.019	0.0579	0.035
8/14/2020 11:26	0.033	0.019	0.0581	0.035
8/14/2020 11:27	0.031	0.019	0.0579	0.035
8/14/2020 11:28	0.035	0.019	0.0553	0.035
8/14/2020 11:29	0.035	0.019	0.055	0.035
8/14/2020 11:30	0.078	0.019	0.0583	0.035
8/14/2020 11:31	0.045	0.019	0.0546	0.035
8/14/2020 11:32	0.04	0.019	0.0493	0.035
8/14/2020 11:33	0.058	0.019	0.0477	0.035
8/14/2020 11:34	0.051	0.019	0.0487	0.035
8/14/2020 11:35	0.049	0.02	0.0499	0.035
8/14/2020 11:36	0.037	0.02	0.0447	0.035
8/14/2020 11:37	0.033	0.02	0.0431	0.035
8/14/2020 11:38	0.026	0.02	0.0421	0.035

Former Coyne Textile
CAMP Station - CHA #1
Remedial Design Construction

Timestamp	Mass Concentration Total (mg/m3)	Dustrak TWA (mg/m3)	PID (ppm)	PID TWA (ppm)
8/14/2020 11:39	0.095	0.02	0.0459	0.035
8/14/2020 11:40	0.084	0.02	0.0487	0.035
8/14/2020 11:41	0.033	0.02	0.0487	0.035
8/14/2020 11:42	0.041	0.02	0.0493	0.035
8/14/2020 11:43	0.04	0.02	0.0497	0.035
8/14/2020 11:44	0.041	0.02	0.0501	0.035
8/14/2020 11:45	0.049	0.021	0.0481	0.035
8/14/2020 11:46	0.036	0.021	0.0475	0.035
8/14/2020 11:47	0.025	0.021	0.0465	0.035
8/14/2020 11:48	0.034	0.021	0.0449	0.035
8/14/2020 11:49	0.045	0.021	0.0445	0.035
8/14/2020 11:50	0.026	0.021	0.043	0.035
8/14/2020 11:51	0.024	0.021	0.0421	0.035
8/14/2020 11:52	0.025	0.021	0.0416	0.035
8/14/2020 11:53	0.055	0.021	0.0435	0.035
8/14/2020 11:54	0.127	0.021	0.0457	0.035
8/14/2020 11:55	0.172	0.022	0.0515	0.035
8/14/2020 11:56	0.05	0.022	0.0527	0.035
8/14/2020 11:57	0.045	0.022	0.0529	0.035
8/14/2020 11:58	0.038	0.022	0.0528	0.035
8/14/2020 11:59	0.027	0.022	0.0519	0.035
8/14/2020 12:00	0.032	0.022	0.0507	0.035
8/14/2020 12:01	0.027	0.022	0.0501	0.035
8/14/2020 12:02	0.027	0.022	0.0503	0.035
8/14/2020 12:03	0.034	0.022	0.0503	0.035
8/14/2020 12:04	0.028	0.022	0.0491	0.035
8/14/2020 12:05	0.045	0.022	0.0504	0.035
8/14/2020 12:06	0.033	0.023	0.051	0.035
8/14/2020 12:07	0.032	0.023	0.0515	0.035
8/14/2020 12:08	0.031	0.023	0.0499	0.035
8/14/2020 12:09	0.027	0.023	0.0432	0.035
8/14/2020 12:10	0.027	0.023	0.0335	0.035
8/14/2020 12:11	0.025	0.023	0.0319	0.035
8/14/2020 12:12	0.026	0.023	0.0306	0.035
8/14/2020 12:13	0.026	0.023	0.0298	0.035
8/14/2020 12:14	0.04	0.023	0.0307	0.035
8/14/2020 12:15	0.028	0.023	0.0304	0.035
8/14/2020 12:16	0.031	0.023	0.0307	0.035
8/14/2020 12:17	0.028	0.023	0.0307	0.035
8/14/2020 12:18	0.025	0.023	0.0301	0.035
8/14/2020 12:19	0.021	0.023	0.0297	0.035
8/14/2020 12:20	0.023	0.023	0.0282	0.035
8/14/2020 12:21	0.028	0.023	0.0279	0.035
8/14/2020 12:22	0.025	0.023	0.0274	0.035
8/14/2020 12:23	0.029	0.024	0.0273	0.035
8/14/2020 12:24	0.027	0.024	0.0273	0.035
8/14/2020 12:25	0.028	0.024	0.0273	0.035
8/14/2020 12:26	0.041	0.024	0.0284	0.035

Former Coyne Textile
CAMP Station - CHA #1
Remedial Design Construction

Timestamp	Mass Concentration Total (mg/m3)	Dustrak TWA (mg/m3)	PID (ppm)	PID TWA (ppm)
8/14/2020 12:27	0.032	0.024	0.0288	0.035
8/14/2020 12:28	0.022	0.024	0.0285	0.035
8/14/2020 12:29	0.022	0.024	0.0273	0.035
8/14/2020 12:30	0.026	0.024	0.0272	0.035
8/14/2020 12:31	0.034	0.024	0.0274	0.035
8/14/2020 12:32	0.033	0.024	0.0277	0.035
8/14/2020 12:33	0.023	0.024	0.0276	0.035
8/14/2020 12:34	0.021	0.024	0.0276	0.035
8/14/2020 12:35	0.02	0.024	0.0274	0.035
8/14/2020 12:36	0.025	0.024	0.0272	0.035
8/14/2020 12:37	0.022	0.024	0.027	0.035
8/14/2020 12:38	0.02	0.024	0.0264	0.035
8/14/2020 12:39	0.019	0.024	0.0259	0.035
8/14/2020 12:40	0.023	0.024	0.0255	0.035
8/14/2020 12:41	0.021	0.024	0.0242	0.035
8/14/2020 12:42	0.028	0.025	0.0239	0.035
8/14/2020 12:43	0.028	0.025	0.0243	0.035
8/14/2020 12:44	0.028	0.025	0.0247	0.035
8/14/2020 12:45	0.024	0.025	0.0246	0.035
8/14/2020 12:46	0.02	0.025	0.0237	0.035
8/14/2020 12:47	0.026	0.025	0.0232	0.035
8/14/2020 12:48	0.037	0.025	0.0241	0.035
8/14/2020 12:49	0.035	0.025	0.0251	0.035
8/14/2020 12:50	0.02	0.025	0.0251	0.035
8/14/2020 12:51	0.018	0.025	0.0246	0.035
8/14/2020 12:52	0.034	0.025	0.0254	0.035
8/14/2020 12:53	0.028	0.025	0.0259	0.035
8/14/2020 12:54	0.024	0.025	0.0263	0.035
8/14/2020 12:55	0.021	0.025	0.0261	0.035
8/14/2020 12:56	0.02	0.025	0.0261	0.035
8/14/2020 12:57	0.025	0.025	0.0259	0.035
8/14/2020 12:58	0.022	0.025	0.0255	0.035
8/14/2020 12:59	0.022	0.025	0.0251	0.035
8/14/2020 13:00	0.019	0.025	0.0247	0.035
8/14/2020 13:01	0.018	0.026	0.0246	0.035
8/14/2020 13:02	0.027	0.026	0.0247	0.035
8/14/2020 13:03	0.024	0.026	0.0238	0.035
8/14/2020 13:04	0.028	0.026	0.0233	0.035
8/14/2020 13:05	0.022	0.026	0.0235	0.035
8/14/2020 13:06	0.019	0.026	0.0235	0.035
8/14/2020 13:07	0.018	0.026	0.0225	0.035
8/14/2020 13:08	0.02	0.026	0.0219	0.035
8/14/2020 13:09	0.021	0.026	0.0217	0.035
8/14/2020 13:10	0.028	0.026	0.0222	0.035
8/14/2020 13:11	0.039	0.026	0.0235	0.035
8/14/2020 13:12	0.028	0.026	0.0237	0.035
8/14/2020 13:13	0.024	0.026	0.0238	0.035
8/14/2020 13:14	0.044	0.026	0.0253	0.035

Former Coyne Textile
CAMP Station - CHA #1
Remedial Design Construction

Timestamp	Mass Concentration Total (mg/m3)	Dustrak TWA (mg/m3)	PID (ppm)	PID TWA (ppm)
8/14/2020 13:15	0.045	0.026	0.027	0.035
8/14/2020 13:16	0.062	0.026	0.0299	0.035
8/14/2020 13:17	0.058	0.027	0.032	0.035
8/14/2020 13:18	0.057	0.027	0.0342	0.035
8/14/2020 13:19	0.044	0.027	0.0353	0.035
8/14/2020 13:20	0.098	0.027	0.0403	0.035
8/14/2020 13:21	0.069	0.027	0.0437	0.035
8/14/2020 13:22	0.073	0.027	0.0473	0.035
8/14/2020 13:23	0.039	0.027	0.0486	0.035
8/14/2020 13:24	0.025	0.027	0.0489	0.035
8/14/2020 13:25	0.029	0.027	0.0489	0.035
8/14/2020 13:26	0.035	0.028	0.0487	0.035
8/14/2020 13:27	0.04	0.028	0.0495	0.035
8/14/2020 13:28	0.041	0.028	0.0506	0.035
8/14/2020 13:29	0.088	0.028	0.0535	0.035
8/14/2020 13:30	0.046	0.028	0.0536	0.035
8/14/2020 13:31	0.037	0.028	0.0519	0.035
8/14/2020 13:32	0.028	0.028	0.0499	0.035
8/14/2020 13:33	0.021	0.028	0.0475	0.035
8/14/2020 13:34	0.026	0.028	0.0463	0.035
8/14/2020 13:35	0.026	0.028	0.0415	0.035
8/14/2020 13:36	0.034	0.028	0.0392	0.035
8/14/2020 13:37	0.027	0.028	0.0361	0.035
8/14/2020 13:38	0.028	0.028	0.0354	0.035
8/14/2020 13:39	0.037	0.029	0.0362	0.035
8/14/2020 13:40	0.044	0.029	0.0372	0.035
8/14/2020 13:41	0.058	0.029	0.0387	0.035
8/14/2020 13:42	0.049	0.029	0.0393	0.035
8/14/2020 13:43	0.029	0.029	0.0385	0.035
8/14/2020 13:44	0.025	0.029	0.0343	0.035
8/14/2020 13:45	0.063	0.029	0.0355	0.035
8/14/2020 13:46	0.05	0.029	0.0363	0.035
8/14/2020 13:47	0.044	0.029	0.0374	0.035
8/14/2020 13:48	0.05	0.029	0.0393	0.035
8/14/2020 13:49	0.027	0.029	0.0394	0.035
8/14/2020 13:50	0.04	0.03	0.0403	0.035
8/14/2020 13:51	0.029	0.03	0.04	0.035
8/14/2020 13:52	0.048	0.03	0.0414	0.035
8/14/2020 13:53	0.032	0.03	0.0417	0.035
8/14/2020 13:54	0.032	0.03	0.0413	0.035
8/14/2020 13:55	0.055	0.03	0.0421	0.035
8/14/2020 13:56	0.034	0.03	0.0405	0.035
8/14/2020 13:57	0.028	0.03	0.0391	0.035
8/14/2020 13:58	0.024	0.03	0.0387	0.035
8/14/2020 13:59	0.027	0.03	0.0389	0.035
8/14/2020 14:00	0.042	0.03	0.0375	0.035
8/14/2020 14:01	0.031	0.03	0.0362	0.035
8/14/2020 14:02	0.023	0.03	0.0348	0.035

Former Coyne Textile
CAMP Station - CHA #1
Remedial Design Construction

Timestamp	Mass Concentration Total (mg/m3)	Dustrak TWA (mg/m3)	PID (ppm)	PID TWA (ppm)
8/14/2020 14:03	0.017	0.03	0.0326	0.035
8/14/2020 14:04	0.021	0.03	0.0322	0.035
8/14/2020 14:05	0.022	0.031	0.031	0.035
8/14/2020 14:06	0.044	0.031	0.032	0.035
8/14/2020 14:07	0.039	0.031	0.0314	0.035
8/14/2020 14:08	0.025	0.031	0.0309	0.035
8/14/2020 14:09	0.03	0.031	0.0308	0.035
8/14/2020 14:10	0.035	0.031	0.0295	0.035
8/14/2020 14:11	0.076	0.031	0.0323	0.035
8/14/2020 14:12	0.066	0.031	0.0348	0.035
8/14/2020 14:13	0.135	0.031	0.0422	0.035
8/14/2020 14:14	0.162	0.032	0.0512	0.035
8/14/2020 14:15	0.054	0.032	0.052	0.035
8/14/2020 14:16	0.04	0.032	0.0526	0.035
8/14/2020 14:17	0.042	0.032	0.0539	0.035
8/14/2020 14:18	0.029	0.032	0.0547	0.035
8/14/2020 14:19	0.024	0.032	0.0549	0.035
8/14/2020 14:20	0.033	0.032	0.0556	0.035
8/14/2020 14:21	0.018	0.032	0.0539	0.036
8/14/2020 14:22	0.02	0.032	0.0526	0.036
8/14/2020 14:23	0.033	0.032	0.0531	0.036
8/14/2020 14:24	0.056	0.032	0.0549	0.036
8/14/2020 14:25	0.064	0.033	0.0568	0.036
8/14/2020 14:26	0.102	0.033	0.0585	0.036
8/14/2020 14:27	0.101	0.033	0.0609	0.036
8/14/2020 14:28	0.087	0.033	0.0577	0.036
8/14/2020 14:29	0.043	0.033	0.0497	0.036
8/14/2020 14:30	0.035	0.033	0.0485	0.036
8/14/2020 14:31	0.044	0.033	0.0487	0.036
8/14/2020 14:32	0.05	0.034	0.0493	0.036
8/14/2020 14:33	0.212	0.034	0.0615	0.036
8/14/2020 14:34	0.298	0.034	0.0797	0.036
8/14/2020 14:35	0.12	0.035	0.0855	0.037
8/14/2020 14:36	0.113	0.035	0.0919	0.037
8/14/2020 14:37	0.164	0.035	0.1015	0.037
8/14/2020 14:38	0.131	0.036	0.108	0.037
8/14/2020 14:39	0.238	0.036	0.1201	0.037
8/14/2020 14:40	0.084	0.036	0.1215	0.037
8/14/2020 14:41	0.071	0.036	0.1194	0.037
8/14/2020 14:42	0.035	0.037	0.115	0.037
8/14/2020 14:43	0.032	0.037	0.1113	0.037
8/14/2020 14:44	0.022	0.037	0.1099	0.038
8/14/2020 14:45	0.086	0.037	0.1133	0.038
8/14/2020 14:46	0.061	0.037	0.1145	0.038
8/14/2020 14:47	0.029	0.037	0.1131	0.038
8/14/2020 14:48	0.07	0.037	0.1036	0.038
8/14/2020 14:49	0.055	0.037	0.0874	0.038
8/14/2020 14:50	0.026	0.037	0.0811	0.038

Former Coyne Textile
CAMP Station - CHA #1
Remedial Design Construction

Timestamp	Mass Concentration Total (mg/m3)	Dustrak TWA (mg/m3)	PID (ppm)	PID TWA (ppm)
8/14/2020 14:51	0.235	0.038	0.0893	0.038
8/14/2020 14:52	0.437	0.039	0.1075	0.039
8/14/2020 14:53	0.058	0.039	0.1026	0.039
8/14/2020 14:54	0.04	0.039	0.0894	0.039
8/14/2020 14:55	0.155	0.039	0.0941	0.039
8/14/2020 14:56	0.344	0.04	0.1123	0.039
8/14/2020 14:57	0.224	0.04	0.1249	0.039
8/14/2020 14:58	0.346	0.041	0.1459	0.04
8/14/2020 14:59	0.213	0.041	0.1586	0.04
8/14/2020 15:00	0.137	0.042	0.162	0.04
8/14/2020 15:01	0.2	0.042	0.1713	0.04
8/14/2020 15:02	0.147	0.043	0.1791	0.04
8/14/2020 15:03	0.063	0.043	0.1787	0.04
8/14/2020 15:04	0.04	0.043	0.1777	0.041
8/14/2020 15:05	0.072	0.043	0.1807	0.041
8/14/2020 15:06	0.121	0.043	0.1731	0.041
8/14/2020 15:07	0.106	0.043	0.1511	0.041
8/14/2020 15:08	0.092	0.044	0.1533	0.041
8/14/2020 15:09	0.032	0.044	0.1528	0.041
8/14/2020 15:10	0.024	0.044	0.1441	0.041
8/14/2020 15:11	0.031	0.044	0.1232	0.042
8/14/2020 15:12	0.042	0.044	0.1111	0.042
8/17/2020 7:06	0.04	0	0.04	0
8/17/2020 7:07	0.029	0	0.0345	0
8/17/2020 7:08	0.026	0	0.0317	0
8/17/2020 7:09	0.024	0	0.0298	0
8/17/2020 7:10	0.028	0	0.0294	0
8/17/2020 7:11	0.024	0	0.0285	0
8/17/2020 7:12	0.025	0	0.028	0
8/17/2020 7:13	0.024	0	0.0275	0
8/17/2020 7:14	0.024	0	0.0271	0
8/17/2020 7:15	0.024	0	0.0268	0
8/17/2020 7:16	0.025	0	0.0266	0
8/17/2020 7:17	0.024	0	0.0264	0
8/17/2020 7:18	0.026	0	0.0264	0
8/17/2020 7:19	0.029	0	0.0266	0
8/17/2020 7:20	0.029	0	0.0267	0
8/17/2020 7:21	0.024	0.001	0.0257	0
8/17/2020 7:22	0.021	0.001	0.0251	0
8/17/2020 7:23	0.021	0.001	0.0248	0
8/17/2020 7:24	0.02	0.001	0.0245	0
8/17/2020 7:25	0.026	0.001	0.0244	0
8/17/2020 7:26	0.027	0.001	0.0246	0
8/17/2020 7:27	0.021	0.001	0.0243	0
8/17/2020 7:28	0.023	0.001	0.0243	0
8/17/2020 7:29	0.022	0.001	0.0241	0
8/17/2020 7:30	0.029	0.001	0.0245	0
8/17/2020 7:31	0.029	0.001	0.0247	0

Former Coyne Textile
CAMP Station - CHA #1
Remedial Design Construction

Timestamp	Mass Concentration Total (mg/m3)	Dustrak TWA (mg/m3)	PID (ppm)	PID TWA (ppm)
8/17/2020 7:32	0.052	0.001	0.0266	0
8/17/2020 7:33	0.058	0.002	0.0287	0
8/17/2020 7:34	0.064	0.002	0.0311	0
8/17/2020 7:35	0.027	0.002	0.0309	0
8/17/2020 7:36	0.019	0.002	0.0306	0
8/17/2020 7:37	0.019	0.002	0.0305	0
8/17/2020 7:38	0.019	0.002	0.0303	0
8/17/2020 7:39	0.022	0.002	0.0305	0
8/17/2020 7:40	0.019	0.002	0.03	0
8/17/2020 7:41	0.018	0.002	0.0294	0
8/17/2020 7:42	0.02	0.002	0.0293	0
8/17/2020 7:43	0.021	0.002	0.0292	0
8/17/2020 7:44	0.021	0.002	0.0291	0
8/17/2020 7:45	0.021	0.002	0.0286	0
8/17/2020 7:46	0.022	0.002	0.0281	0
8/17/2020 7:47	0.027	0.002	0.0265	0
8/17/2020 7:48	0.018	0.002	0.0238	0
8/17/2020 7:49	0.018	0.002	0.0207	0
8/17/2020 7:50	0.019	0.002	0.0202	0
8/17/2020 7:51	0.019	0.002	0.0202	0
8/17/2020 7:52	0.02	0.002	0.0203	0
8/17/2020 7:53	0.019	0.002	0.0203	0
8/17/2020 7:54	0.018	0.003	0.02	0
8/17/2020 7:55	0.017	0.003	0.0199	0
8/17/2020 7:56	0.022	0.003	0.0201	0
8/17/2020 7:57	0.021	0.003	0.0202	0
8/17/2020 7:58	0.02	0.003	0.0201	0
8/17/2020 7:59	0.02	0.003	0.0201	0
8/17/2020 8:00	0.018	0.003	0.0199	0
8/17/2020 8:01	0.02	0.003	0.0197	0
8/17/2020 8:02	0.02	0.003	0.0193	0
8/17/2020 8:03	0.018	0.003	0.0193	0
8/17/2020 8:04	0.018	0.003	0.0193	0
8/17/2020 8:05	0.022	0.003	0.0195	0
8/17/2020 8:06	0.02	0.003	0.0195	0
8/17/2020 8:07	0.022	0.003	0.0197	0
8/17/2020 8:08	0.027	0.003	0.0202	0
8/17/2020 8:09	0.024	0.003	0.0206	0
8/17/2020 8:10	0.023	0.003	0.021	0
8/17/2020 8:11	0.027	0.003	0.0213	0
8/17/2020 8:12	0.035	0.003	0.0223	0
8/17/2020 8:13	0.02	0.003	0.0223	0
8/17/2020 8:14	0.023	0.003	0.0225	0
8/17/2020 8:15	0.02	0.003	0.0226	0
8/17/2020 8:16	0.021	0.004	0.0227	0
8/17/2020 8:17	0.026	0.004	0.0231	0
8/17/2020 8:18	0.022	0.004	0.0233	0
8/17/2020 8:19	0.022	0.004	0.0236	0

Former Coyne Textile
CAMP Station - CHA #1
Remedial Design Construction

Timestamp	Mass Concentration Total (mg/m3)	Dustrak TWA (mg/m3)	PID (ppm)	PID TWA (ppm)
8/17/2020 8:20	0.025	0.004	0.0238	0
8/17/2020 8:21	0.028	0.004	0.0243	0
8/17/2020 8:22	0.024	0.004	0.0245	0
8/17/2020 8:23	0.02	0.004	0.024	0
8/17/2020 8:24	0.02	0.004	0.0237	0
8/17/2020 8:25	0.019	0.004	0.0235	0
8/17/2020 8:26	0.021	0.004	0.0231	0
8/17/2020 8:27	0.021	0.004	0.0221	0
8/17/2020 8:28	0.023	0.004	0.0223	0
8/17/2020 8:29	0.032	0.004	0.0229	0
8/17/2020 8:30	0.038	0.004	0.0241	0
8/17/2020 8:31	0.04	0.004	0.0254	0
8/17/2020 8:32	0.047	0.004	0.0268	0
8/17/2020 8:33	0.024	0.004	0.0269	0
8/17/2020 8:34	0.021	0.005	0.0269	0
8/17/2020 8:35	0.036	0.005	0.0276	0
8/17/2020 8:36	0.048	0.005	0.0289	0
8/17/2020 8:37	0.034	0.005	0.0296	0
8/17/2020 8:38	0.021	0.005	0.0297	0
8/17/2020 8:39	0.023	0.005	0.0299	0
8/17/2020 8:40	0.039	0.005	0.0312	0
8/17/2020 8:41	0.04	0.005	0.0325	0
8/17/2020 8:42	0.025	0.005	0.0327	0
8/17/2020 8:43	0.04	0.005	0.0339	0
8/17/2020 8:44	0.022	0.005	0.0332	0
8/17/2020 8:45	0.019	0.005	0.0319	0
8/17/2020 8:46	0.02	0.005	0.0306	0
8/17/2020 8:47	0.019	0.005	0.0287	0
8/17/2020 8:48	0.019	0.005	0.0284	0
8/17/2020 8:49	0.019	0.005	0.0283	0
8/17/2020 8:50	0.018	0.005	0.0271	0
8/17/2020 8:51	0.019	0.005	0.0251	0
8/17/2020 8:52	0.035	0.006	0.0252	0
8/17/2020 8:53	0.025	0.006	0.0255	0
8/17/2020 8:54	0.019	0.006	0.0252	0
8/17/2020 8:55	0.019	0.006	0.0239	0
8/17/2020 8:56	0.021	0.006	0.0226	0
8/17/2020 8:57	0.019	0.006	0.0222	0
8/17/2020 8:58	0.02	0.006	0.0209	0
8/17/2020 8:59	0.019	0.006	0.0207	0
8/17/2020 9:00	0.019	0.006	0.0207	0
8/17/2020 9:01	0.028	0.006	0.0212	0
8/17/2020 9:02	0.026	0.006	0.0217	0
8/17/2020 9:03	0.02	0.006	0.0217	0
8/17/2020 9:04	0.02	0.006	0.0218	0
8/17/2020 9:05	0.021	0.006	0.022	0
8/17/2020 9:06	0.02	0.006	0.0221	0
8/17/2020 9:07	0.024	0.006	0.0213	0

Former Coyne Textile
CAMP Station - CHA #1
Remedial Design Construction

Timestamp	Mass Concentration Total (mg/m3)	Dustrak TWA (mg/m3)	PID (ppm)	PID TWA (ppm)
8/17/2020 9:08	0.043	0.006	0.0225	0
8/17/2020 9:09	0.02	0.006	0.0226	0
8/17/2020 9:10	0.02	0.006	0.0227	0
8/17/2020 9:11	0.031	0.006	0.0233	0
8/17/2020 9:12	0.02	0.006	0.0234	0
8/17/2020 9:13	0.02	0.007	0.0234	0
8/17/2020 9:14	0.02	0.007	0.0235	0
8/17/2020 9:15	0.02	0.007	0.0235	0
8/17/2020 9:16	0.026	0.007	0.0234	0
8/17/2020 9:17	0.026	0.007	0.0234	0
8/17/2020 9:18	0.02	0.007	0.0234	0
8/17/2020 9:19	0.02	0.007	0.0234	0
8/17/2020 9:20	0.02	0.007	0.0233	0
8/17/2020 9:21	0.019	0.007	0.0233	0
8/17/2020 9:22	0.02	0.007	0.023	0
8/17/2020 9:23	0.02	0.007	0.0215	0
8/17/2020 9:24	0.02	0.007	0.0215	0
8/17/2020 9:25	0.021	0.007	0.0215	0
8/17/2020 9:26	0.02	0.007	0.0208	0
8/17/2020 9:27	0.022	0.007	0.0209	0
8/17/2020 9:28	0.02	0.007	0.0209	0
8/17/2020 9:29	0.021	0.007	0.021	0
8/17/2020 9:30	0.021	0.007	0.0211	0
8/17/2020 9:31	0.02	0.007	0.0207	0
8/17/2020 9:32	0.021	0.007	0.0203	0
8/17/2020 9:33	0.021	0.007	0.0204	0
8/17/2020 9:34	0.021	0.007	0.0205	0
8/17/2020 9:35	0.022	0.007	0.0206	0
8/17/2020 9:36	0.021	0.008	0.0207	0
8/17/2020 9:37	0.023	0.008	0.0209	0
8/17/2020 9:38	0.022	0.008	0.0211	0
8/17/2020 9:39	0.021	0.008	0.0211	0
8/17/2020 9:40	0.021	0.008	0.0211	0
8/17/2020 9:41	0.021	0.008	0.0212	0
8/17/2020 9:42	0.022	0.008	0.0212	0
8/17/2020 9:43	0.022	0.008	0.0213	0
8/17/2020 9:44	0.022	0.008	0.0214	0
8/17/2020 9:45	0.021	0.008	0.0214	0
8/17/2020 9:46	0.077	0.008	0.0252	0
8/17/2020 9:47	0.031	0.008	0.0259	0
8/17/2020 9:48	0.029	0.008	0.0264	0
8/17/2020 9:49	0.021	0.008	0.0264	0
8/17/2020 9:50	0.021	0.008	0.0263	0
8/17/2020 9:51	0.022	0.008	0.0264	0
8/17/2020 9:52	0.022	0.008	0.0263	0
8/17/2020 9:53	0.034	0.008	0.0271	0
8/17/2020 9:54	0.021	0.009	0.0271	0
8/17/2020 9:55	0.021	0.009	0.0271	0

Former Coyne Textile
CAMP Station - CHA #1
Remedial Design Construction

Timestamp	Mass Concentration Total (mg/m3)	Dustrak TWA (mg/m3)	PID (ppm)	PID TWA (ppm)
8/17/2020 9:56	0.021	0.009	0.0271	0
8/17/2020 9:57	0.022	0.009	0.0271	0
8/17/2020 9:58	0.022	0.009	0.0271	0
8/17/2020 9:59	0.025	0.009	0.0273	0
8/17/2020 10:00	0.022	0.009	0.0274	0
8/17/2020 10:01	0.024	0.009	0.0239	0
8/17/2020 10:02	0.022	0.009	0.0233	0
8/17/2020 10:03	0.023	0.009	0.0229	0
8/17/2020 10:04	0.022	0.009	0.0229	0
8/17/2020 10:05	0.023	0.009	0.0231	0
8/17/2020 10:06	0.023	0.009	0.0231	0
8/17/2020 10:07	0.021	0.009	0.0231	0
8/17/2020 10:08	0.022	0.009	0.0223	0
8/17/2020 10:09	0.022	0.009	0.0223	0
8/17/2020 10:10	0.022	0.009	0.0224	0
8/17/2020 10:11	0.023	0.009	0.0225	0
8/17/2020 10:12	0.026	0.009	0.0228	0
8/17/2020 10:13	0.023	0.009	0.0229	0
8/17/2020 10:14	0.023	0.009	0.0227	0
8/17/2020 10:15	0.023	0.01	0.0228	0
8/17/2020 10:16	0.024	0.01	0.0228	0
8/17/2020 10:17	0.023	0.01	0.0229	0
8/17/2020 10:18	0.024	0.01	0.0229	0
8/17/2020 10:19	0.032	0.01	0.0236	0
8/17/2020 10:20	0.032	0.01	0.0242	0
8/17/2020 10:21	0.026	0.01	0.0244	0
8/17/2020 10:22	0.026	0.01	0.0247	0
8/17/2020 10:23	0.026	0.01	0.025	0
8/17/2020 10:24	0.024	0.01	0.0251	0
8/17/2020 10:25	0.024	0.01	0.0253	0
8/17/2020 10:26	0.027	0.01	0.0255	0
8/17/2020 10:27	0.026	0.01	0.0255	0
8/17/2020 10:28	0.025	0.01	0.0257	0
8/17/2020 10:29	0.024	0.01	0.0257	0
8/17/2020 10:30	0.025	0.01	0.0259	0
8/17/2020 10:31	0.025	0.01	0.0259	0
8/17/2020 10:32	0.024	0.01	0.026	0
8/17/2020 10:33	0.024	0.01	0.026	0
8/17/2020 10:34	0.025	0.011	0.0255	0
8/17/2020 10:35	0.025	0.011	0.0251	0
8/17/2020 10:36	0.024	0.011	0.0249	0
8/17/2020 10:37	0.025	0.011	0.0249	0
8/17/2020 10:38	0.025	0.011	0.0248	0
8/17/2020 10:39	0.026	0.011	0.0249	0
8/17/2020 10:40	0.028	0.011	0.0252	0
8/17/2020 10:41	0.025	0.011	0.0251	0
8/17/2020 10:42	0.025	0.011	0.025	0
8/17/2020 10:43	0.031	0.011	0.0254	0

Former Coyne Textile
CAMP Station - CHA #1
Remedial Design Construction

Timestamp	Mass Concentration Total (mg/m3)	Dustrak TWA (mg/m3)	PID (ppm)	PID TWA (ppm)
8/17/2020 10:44	0.024	0.011	0.0254	0
8/17/2020 10:45	0.024	0.011	0.0253	0
8/17/2020 10:46	0.024	0.011	0.0253	0
8/17/2020 10:47	0.024	0.011	0.0253	0
8/17/2020 10:48	0.024	0.011	0.0253	0
8/17/2020 10:49	0.024	0.011	0.0252	0
8/17/2020 10:50	0.024	0.011	0.0251	0
8/17/2020 10:51	0.024	0.011	0.0251	0
8/17/2020 10:52	0.024	0.011	0.0251	0
8/17/2020 10:53	0.023	0.012	0.0249	0
8/17/2020 10:54	0.024	0.012	0.0248	0
8/17/2020 10:55	0.023	0.012	0.0245	0
8/17/2020 10:56	0.024	0.012	0.0244	0
8/17/2020 10:57	0.02	0.012	0.0241	0
8/17/2020 10:58	0.019	0.012	0.0233	0
8/17/2020 10:59	0.02	0.012	0.023	0
8/17/2020 11:00	0.019	0.012	0.0227	0
8/17/2020 11:01	0.021	0.012	0.0225	0
8/17/2020 11:02	0.02	0.012	0.0222	0
8/17/2020 11:03	0.022	0.012	0.0221	0
8/17/2020 11:04	0.027	0.012	0.0223	0
8/17/2020 11:05	0.02	0.012	0.022	0
8/17/2020 11:06	0.021	0.012	0.0218	0
8/17/2020 11:07	0.021	0.012	0.0216	0
8/17/2020 11:08	0.021	0.012	0.0215	0
8/17/2020 11:09	0.023	0.012	0.0214	0
8/17/2020 11:10	0.02	0.012	0.0212	0
8/17/2020 11:11	0.02	0.012	0.0209	0
8/17/2020 11:12	0.02	0.012	0.0209	0
8/17/2020 11:13	0.019	0.012	0.0209	0
8/17/2020 11:14	0.02	0.012	0.0209	0
8/17/2020 11:15	0.02	0.012	0.021	0
8/17/2020 11:16	0.02	0.013	0.0209	0
8/17/2020 11:17	0.019	0.013	0.0209	0
8/17/2020 11:18	0.019	0.013	0.0207	0
8/17/2020 11:19	0.02	0.013	0.0202	0
8/17/2020 11:20	0.019	0.013	0.0201	0
8/17/2020 11:21	0.018	0.013	0.0199	0
8/17/2020 11:22	0.018	0.013	0.0197	0
8/17/2020 11:23	0.017	0.013	0.0195	0
8/17/2020 11:24	0.018	0.013	0.0191	0
8/17/2020 11:25	0.017	0.013	0.0189	0
8/17/2020 11:26	0.015	0.013	0.0186	0
8/17/2020 11:27	0.015	0.013	0.0183	0
8/17/2020 11:28	0.015	0.013	0.018	0
8/17/2020 11:29	0.015	0.013	0.0177	0
8/17/2020 11:30	0.015	0.013	0.0173	0
8/17/2020 11:31	0.015	0.013	0.017	0

Former Coyne Textile
CAMP Station - CHA #1
Remedial Design Construction

Timestamp	Mass Concentration Total (mg/m3)	Dustrak TWA (mg/m3)	PID (ppm)	PID TWA (ppm)
8/17/2020 11:32	0.016	0.013	0.0168	0
8/17/2020 11:33	0.016	0.013	0.0166	0
8/17/2020 11:34	0.016	0.013	0.0163	0
8/17/2020 11:35	0.016	0.013	0.0161	0
8/17/2020 11:36	0.016	0.013	0.016	0
8/17/2020 11:37	0.016	0.013	0.0159	0
8/17/2020 11:38	0.016	0.013	0.0158	0
8/17/2020 11:39	0.015	0.013	0.0156	0
8/17/2020 11:40	0.014	0.013	0.0154	0
8/17/2020 11:41	0.02	0.013	0.0157	0
8/17/2020 11:42	0.022	0.013	0.0162	0
8/17/2020 11:43	0.035	0.014	0.0175	0
8/17/2020 11:44	0.017	0.014	0.0177	0
8/17/2020 11:45	0.011	0.014	0.0174	0
8/17/2020 11:46	0.016	0.014	0.0175	0
8/17/2020 11:47	0.01	0.014	0.0171	0
8/17/2020 11:48	0.012	0.014	0.0168	0
8/17/2020 11:49	0.012	0.014	0.0165	0
8/17/2020 11:50	0.019	0.014	0.0167	0
8/17/2020 11:51	0.028	0.014	0.0175	0
8/17/2020 11:52	0.016	0.014	0.0175	0
8/17/2020 11:53	0.015	0.014	0.0175	0
8/17/2020 11:54	0.011	0.014	0.0172	0
8/17/2020 11:55	0.016	0.014	0.0173	0
8/17/2020 11:56	0.017	0.014	0.0171	0
8/17/2020 11:57	0.011	0.014	0.0164	0
8/17/2020 11:58	0.013	0.014	0.0149	0
8/17/2020 11:59	0.028	0.014	0.0157	0
8/17/2020 12:00	0.049	0.014	0.0182	0
8/17/2020 12:01	0.024	0.014	0.0187	0
8/17/2020 12:02	0.018	0.014	0.0193	0
8/17/2020 12:03	0.016	0.014	0.0195	0
8/17/2020 12:04	0.015	0.014	0.0197	0
8/17/2020 12:05	0.015	0.014	0.0195	0
8/17/2020 12:06	0.014	0.014	0.0185	0
8/17/2020 12:07	0.014	0.014	0.0184	0
8/17/2020 12:08	0.013	0.014	0.0183	0
8/17/2020 12:09	0.012	0.014	0.0183	0
8/17/2020 12:10	0.013	0.014	0.0181	0
8/17/2020 12:11	0.014	0.015	0.0179	0
8/17/2020 12:12	0.013	0.015	0.0181	0
8/17/2020 12:13	0.014	0.015	0.0181	0
8/17/2020 12:14	0.014	0.015	0.0172	0
8/17/2020 12:15	0.013	0.015	0.0148	0
8/17/2020 12:16	0.013	0.015	0.0141	0
8/17/2020 12:17	0.015	0.015	0.0139	0
8/17/2020 12:18	0.013	0.015	0.0137	0
8/17/2020 12:19	0.015	0.015	0.0137	0

Former Coyne Textile
CAMP Station - CHA #1
Remedial Design Construction

Timestamp	Mass Concentration Total (mg/m3)	Dustrak TWA (mg/m3)	PID (ppm)	PID TWA (ppm)
8/17/2020 12:20	0.015	0.015	0.0137	0
8/17/2020 12:21	0.014	0.015	0.0137	0
8/17/2020 12:22	0.013	0.015	0.0136	0
8/17/2020 12:23	0.013	0.015	0.0136	0
8/17/2020 12:24	0.013	0.015	0.0137	0
8/17/2020 12:25	0.013	0.015	0.0137	0
8/17/2020 12:26	0.013	0.015	0.0136	0
8/17/2020 12:27	0.013	0.015	0.0136	0
8/17/2020 12:28	0.013	0.015	0.0135	0
8/17/2020 12:29	0.014	0.015	0.0135	0
8/17/2020 12:30	0.014	0.015	0.0136	0
8/17/2020 12:31	0.013	0.015	0.0136	0
8/17/2020 12:32	0.012	0.015	0.0134	0
8/17/2020 12:33	0.013	0.015	0.0134	0
8/17/2020 12:34	0.012	0.015	0.0132	0
8/17/2020 12:35	0.012	0.015	0.013	0
8/17/2020 12:36	0.012	0.015	0.0129	0
8/17/2020 12:37	0.013	0.015	0.0129	0
8/17/2020 12:38	0.014	0.015	0.0129	0
8/17/2020 12:39	0.013	0.015	0.0129	0
8/17/2020 12:40	0.014	0.015	0.013	0
8/17/2020 12:41	0.013	0.015	0.013	0
8/17/2020 12:42	0.013	0.015	0.013	0
8/17/2020 12:43	0.013	0.015	0.013	0
8/17/2020 12:44	0.013	0.015	0.0129	0
8/17/2020 12:45	0.013	0.015	0.0129	0
8/17/2020 12:46	0.014	0.015	0.0129	0
8/17/2020 12:47	0.013	0.016	0.013	0
8/17/2020 12:48	0.013	0.016	0.013	0
8/17/2020 12:49	0.014	0.016	0.0131	0
8/17/2020 12:50	0.013	0.016	0.0132	0
8/17/2020 12:51	0.013	0.016	0.0133	0
8/17/2020 12:52	0.016	0.016	0.0135	0
8/17/2020 12:53	0.016	0.016	0.0136	0
8/17/2020 12:54	0.018	0.016	0.0139	0
8/17/2020 12:55	0.018	0.016	0.0142	0
8/17/2020 12:56	0.017	0.016	0.0145	0
8/17/2020 12:57	0.015	0.016	0.0146	0
8/17/2020 12:58	0.013	0.016	0.0146	0
8/17/2020 12:59	0.014	0.016	0.0147	0
8/17/2020 13:00	0.013	0.016	0.0147	0
8/17/2020 13:01	0.014	0.016	0.0147	0
8/17/2020 13:02	0.014	0.016	0.0147	0
8/17/2020 13:03	0.013	0.016	0.0147	0
8/17/2020 13:04	0.014	0.016	0.0147	0
8/17/2020 13:05	0.012	0.016	0.0147	0
8/17/2020 13:06	0.013	0.016	0.0147	0
8/17/2020 13:07	0.013	0.016	0.0145	0

Former Coyne Textile
CAMP Station - CHA #1
Remedial Design Construction

Timestamp	Mass Concentration Total (mg/m3)	Dustrak TWA (mg/m3)	PID (ppm)	PID TWA (ppm)
8/17/2020 13:08	0.015	0.016	0.0144	0
8/17/2020 13:09	0.013	0.016	0.0141	0
8/17/2020 13:10	0.013	0.016	0.0137	0
8/17/2020 13:11	0.016	0.016	0.0137	0
8/17/2020 13:12	0.017	0.016	0.0138	0
8/17/2020 13:13	0.014	0.016	0.0139	0
8/17/2020 13:14	0.014	0.016	0.0139	0
8/17/2020 13:15	0.017	0.016	0.0141	0
8/17/2020 13:16	0.014	0.016	0.0141	0
8/17/2020 13:17	0.013	0.016	0.0141	0
8/17/2020 13:18	0.021	0.016	0.0146	0
8/17/2020 13:19	0.014	0.016	0.0146	0
8/17/2020 13:20	0.014	0.016	0.0147	0
8/17/2020 13:21	0.019	0.017	0.0151	0
8/17/2020 13:22	0.016	0.017	0.0153	0
8/17/2020 13:23	0.02	0.017	0.0157	0
8/17/2020 13:24	0.021	0.017	0.0162	0
8/17/2020 13:25	0.016	0.017	0.0164	0
8/17/2020 13:26	0.015	0.017	0.0163	0
8/17/2020 13:27	0.016	0.017	0.0163	0
8/17/2020 13:28	0.014	0.017	0.0163	0
8/17/2020 13:29	0.015	0.017	0.0163	0
8/17/2020 13:30	0.015	0.017	0.0162	0
8/17/2020 13:31	0.015	0.017	0.0163	0
8/17/2020 13:32	0.017	0.017	0.0165	0
8/17/2020 13:33	0.012	0.017	0.0159	0
8/17/2020 13:34	0.011	0.017	0.0157	0
8/17/2020 13:35	0.011	0.017	0.0155	0
8/17/2020 13:36	0.013	0.017	0.0151	0
8/17/2020 13:37	0.013	0.017	0.0149	0
8/17/2020 13:38	0.013	0.017	0.0145	0
8/17/2020 13:39	0.016	0.017	0.0141	0
8/17/2020 13:40	0.013	0.017	0.0139	0
8/17/2020 13:41	0.014	0.017	0.0139	0
8/17/2020 13:42	0.01	0.017	0.0135	0
8/17/2020 13:43	0.015	0.017	0.0135	0
8/17/2020 13:44	0.014	0.017	0.0135	0
8/17/2020 13:45	0.014	0.017	0.0134	0
8/17/2020 13:46	0.016	0.017	0.0135	0
8/17/2020 13:47	0.012	0.017	0.0131	0
8/17/2020 13:48	0.011	0.017	0.0131	0
8/17/2020 13:49	0.01	0.017	0.013	0
8/17/2020 13:50	0.01	0.017	0.0129	0
8/17/2020 13:51	0.013	0.017	0.0129	0
8/17/2020 13:52	0.012	0.017	0.0129	0
8/17/2020 13:53	0.01	0.017	0.0127	0
8/17/2020 13:54	0.011	0.017	0.0123	0
8/17/2020 13:55	0.009	0.018	0.0121	0

Former Coyne Textile
CAMP Station - CHA #1
Remedial Design Construction

Timestamp	Mass Concentration Total (mg/m3)	Dustrak TWA (mg/m3)	PID (ppm)	PID TWA (ppm)
8/17/2020 13:56	0.026	0.018	0.0129	0
8/17/2020 13:57	0.021	0.018	0.0136	0
8/17/2020 13:58	0.017	0.018	0.0137	0
8/17/2020 13:59	0.021	0.018	0.0142	0
8/17/2020 14:00	0.035	0.018	0.0156	0
8/17/2020 14:01	0.039	0.018	0.0171	0
8/17/2020 14:02	0.019	0.018	0.0176	0
8/17/2020 14:03	0.022	0.018	0.0183	0
8/17/2020 14:04	0.017	0.018	0.0188	0
8/17/2020 14:05	0.017	0.018	0.0193	0
8/17/2020 14:06	0.014	0.018	0.0193	0
8/17/2020 14:07	0.022	0.018	0.02	0
8/17/2020 14:08	0.019	0.018	0.0206	0
8/17/2020 14:09	0.018	0.018	0.0211	0
8/17/2020 14:10	0.018	0.018	0.0217	0
8/17/2020 14:11	0.026	0.018	0.0217	0
8/17/2020 14:12	0.015	0.018	0.0213	0
8/17/2020 14:13	0.008	0.018	0.0207	0
8/17/2020 14:14	0.009	0.018	0.0199	0
8/17/2020 14:15	0.008	0.018	0.0181	0
8/17/2020 14:16	0.008	0.018	0.016	0
8/17/2020 14:17	0.014	0.018	0.0157	0
8/17/2020 14:18	0.008	0.018	0.0147	0
8/17/2020 14:19	0.008	0.018	0.0141	0
8/17/2020 14:20	0.033	0.018	0.0152	0
8/17/2020 14:21	0.011	0.018	0.015	0
8/17/2020 14:22	0.016	0.019	0.0146	0
8/17/2020 14:23	0.015	0.019	0.0143	0
8/17/2020 14:24	0.008	0.019	0.0137	0
8/17/2020 14:25	0.007	0.019	0.0129	0
8/17/2020 14:26	0.011	0.019	0.0119	0
8/17/2020 14:27	0.029	0.019	0.0129	0
8/17/2020 14:28	0.024	0.019	0.0139	0
8/17/2020 14:29	0.013	0.019	0.0142	0
8/17/2020 14:30	0.019	0.019	0.0149	0
8/17/2020 14:31	0.008	0.019	0.0149	0
8/17/2020 14:32	0.008	0.019	0.0145	0
8/17/2020 14:33	0.008	0.019	0.0145	0
8/17/2020 14:34	0.008	0.019	0.0145	0
8/17/2020 14:35	0.007	0.019	0.0128	0
8/17/2020 14:36	0.007	0.019	0.0125	0
8/17/2020 14:37	0.008	0.019	0.012	0
8/17/2020 14:38	0.012	0.019	0.0118	0
8/17/2020 14:39	0.016	0.019	0.0123	0
8/17/2020 14:40	0.013	0.019	0.0127	0
8/17/2020 14:41	0.014	0.019	0.0129	0
8/17/2020 14:42	0.012	0.019	0.0118	0
8/17/2020 14:43	0.007	0.019	0.0107	0

Former Coyne Textile
CAMP Station - CHA #1
Remedial Design Construction

Timestamp	Mass Concentration Total (mg/m3)	Dustrak TWA (mg/m3)	PID (ppm)	PID TWA (ppm)
8/17/2020 14:44	0.006	0.019	0.0102	0
8/17/2020 14:45	0.006	0.019	0.0093	0
8/17/2020 14:46	0.006	0.019	0.0092	0
8/17/2020 14:47	0.012	0.019	0.0095	0
8/17/2020 14:48	0.009	0.019	0.0095	0
8/17/2020 14:49	0.006	0.019	0.0094	0
8/17/2020 14:50	0.006	0.019	0.0093	0
8/17/2020 14:51	0.006	0.019	0.0093	0
8/17/2020 14:52	0.006	0.019	0.0091	0
8/17/2020 14:53	0.006	0.019	0.0087	0
8/17/2020 14:54	0.011	0.019	0.0084	0
8/17/2020 14:55	0.019	0.019	0.0088	0
8/17/2020 14:56	0.013	0.019	0.0087	0
8/17/2020 14:57	0.013	0.019	0.0088	0
8/17/2020 14:58	0.021	0.019	0.0097	0
8/17/2020 14:59	0.016	0.019	0.0104	0
8/17/2020 15:00	0.012	0.019	0.0108	0
8/17/2020 15:01	0.012	0.019	0.0112	0
8/17/2020 15:02	0.009	0.019	0.011	0
8/17/2020 15:03	0.009	0.019	0.011	0
8/17/2020 15:04	0.009	0.019	0.0112	0
8/17/2020 15:05	0.007	0.02	0.0113	0
8/17/2020 15:06	0.012	0.02	0.0117	0
8/17/2020 15:07	0.015	0.02	0.0123	0
8/17/2020 15:08	0.009	0.02	0.0125	0
8/17/2020 15:09	0.008	0.02	0.0123	0
8/17/2020 15:10	0.005	0.02	0.0113	0
8/17/2020 15:11	0.005	0.02	0.0108	0
8/17/2020 15:12	0.01	0.02	0.0106	0
8/17/2020 15:13	0.019	0.02	0.0105	0
8/17/2020 15:14	0.02	0.02	0.0107	0
8/17/2020 15:15	0.019	0.02	0.0112	0
8/17/2020 15:16	0.022	0.02	0.0119	0
8/17/2020 15:17	0.009	0.02	0.0119	0
8/17/2020 15:18	0.005	0.02	0.0116	0
8/17/2020 15:19	0.005	0.02	0.0113	0
8/17/2020 15:20	0.007	0.02	0.0113	0
8/17/2020 15:21	0.004	0.02	0.0108	0
8/17/2020 15:22	0.004	0.02	0.0101	0
8/17/2020 15:23	0.006	0.02	0.0099	0
8/17/2020 15:24	0.012	0.02	0.0101	0
8/17/2020 15:25	0.012	0.02	0.0106	0
8/17/2020 15:26	0.009	0.02	0.0109	0
8/17/2020 15:27	0.005	0.02	0.0105	0
8/17/2020 15:28	0.004	0.02	0.0095	0
8/17/2020 15:29	0.006	0.02	0.0086	0
8/17/2020 15:30	0.007	0.02	0.0078	0
8/17/2020 15:31	0.006	0.02	0.0067	0

Former Coyne Textile
CAMP Station - CHA #1
Remedial Design Construction

Timestamp	Mass Concentration Total (mg/m3)	Dustrak TWA (mg/m3)	PID (ppm)	PID TWA (ppm)
8/17/2020 15:32	0.009	0.02	0.0067	0
8/17/2020 15:33	0.008	0.02	0.0069	0
8/17/2020 15:34	0.006	0.02	0.007	0
8/17/2020 15:35	0.006	0.02	0.0069	0
8/17/2020 15:36	0.005	0.02	0.007	0
8/17/2020 15:37	0.004	0.02	0.007	0
8/17/2020 15:38	0.004	0.02	0.0069	0
8/17/2020 15:39	0.004	0.02	0.0063	0
8/17/2020 15:40	0.005	0.02	0.0059	0
8/17/2020 15:41	0.005	0.02	0.0056	0
8/17/2020 15:42	0.004	0.02	0.0055	0
8/17/2020 15:43	0.005	0.02	0.0056	0
8/17/2020 15:44	0.004	0.02	0.0055	0
8/17/2020 15:45	0.005	0.02	0.0053	0
8/17/2020 15:46	0.004	0.02	0.0052	0
8/17/2020 15:47	0.005	0.02	0.0049	0
8/17/2020 15:48	0.005	0.02	0.0047	0
8/17/2020 15:49	0.006	0.02	0.0047	0
8/17/2020 15:50	0.005	0.02	0.0047	0
8/17/2020 15:51	0.005	0.02	0.0047	0
8/17/2020 15:52	0.005	0.02	0.0047	0
8/17/2020 15:53	0.004	0.02	0.0047	0
8/17/2020 15:54	0.004	0.02	0.0047	0
8/17/2020 15:55	0.004	0.02	0.0047	0
8/17/2020 15:56	0.004	0.02	0.0046	0
8/17/2020 15:57	0.004	0.02	0.0046	0
8/17/2020 15:58	0.005	0.02	0.0046	0
8/17/2020 15:59	0.005	0.02	0.0047	0
8/17/2020 16:00	0.005	0.02	0.0047	0
8/17/2020 16:01	0.004	0.02	0.0047	0
8/17/2020 16:02	0.005	0.02	0.0047	0
8/17/2020 16:03	0.005	0.02	0.0047	0
8/17/2020 16:04	0.005	0.02	0.0046	0
8/17/2020 16:05	0.004	0.02	0.0045	0
8/17/2020 16:06	0.005	0.02	0.0045	0
8/17/2020 16:07	0.005	0.02	0.0045	0
8/17/2020 16:08	0.005	0.02	0.0046	0
8/17/2020 16:09	0.004	0.02	0.0046	0
8/17/2020 16:10	0.006	0.02	0.0047	0
8/17/2020 16:11	0.005	0.02	0.0048	0
8/17/2020 16:12	0.005	0.02	0.0049	0
8/18/2020 7:24	0.053	0	0.035	0
8/18/2020 7:25	0.022	0	0.035	0
8/18/2020 7:26	0.022	0	0.035	0
8/18/2020 7:27	0.021	0	0.035	0
8/18/2020 7:28	0.022	0	0.035	0
8/18/2020 7:29	0.026	0	0.035	0
8/18/2020 7:30	0.025	0	0.035	0

Former Coyne Textile
CAMP Station - CHA #1
Remedial Design Construction

Timestamp	Mass Concentration Total (mg/m3)	Dustrak TWA (mg/m3)	PID (ppm)	PID TWA (ppm)
8/18/2020 7:31	0.023	0	0.035	0
8/18/2020 7:32	0.023	0	0.035	0
8/18/2020 7:33	0.022	0	0.035	0
8/18/2020 7:34	0.026	0	0.035	0
8/18/2020 7:35	0.023	0	0.035	0
8/18/2020 7:36	0.02	0	0.035	0
8/18/2020 7:37	0.02	0	0.035	0
8/18/2020 7:38	0.02	0	0.035	0
8/18/2020 7:39	0.019	0.001	0.035	0
8/18/2020 7:40	0.021	0.001	0.035	0
8/18/2020 7:41	0.02	0.001	0.035	0
8/18/2020 7:42	0.021	0.001	0.035	0
8/18/2020 7:43	0.021	0.001	0.035	0
8/18/2020 7:44	0.02	0.001	0.035	0
8/18/2020 7:45	0.02	0.001	0.035	0
8/18/2020 7:46	0.021	0.001	0.035	0
8/18/2020 7:47	0.021	0.001	0.035	0
8/18/2020 7:48	0.02	0.001	0.035	0
8/18/2020 7:49	0.017	0.001	0.035	0
8/18/2020 7:50	0.02	0.001	0.035	0
8/18/2020 7:51	0.021	0.001	0.035	0
8/18/2020 7:52	0.02	0.001	0.035	0
8/18/2020 7:53	0.018	0.001	0.035	0
8/18/2020 7:54	0.02	0.001	0.035	0
8/18/2020 7:55	0.02	0.001	0.035	0
8/18/2020 7:56	0.017	0.001	0.035	0
8/18/2020 7:57	0.017	0.001	0.035	0
8/18/2020 7:58	0.017	0.002	0.035	0
8/18/2020 7:59	0.023	0.002	0.035	0
8/18/2020 8:00	0.022	0.002	0.035	0
8/18/2020 8:01	0.018	0.002	0.035	0
8/18/2020 8:02	0.016	0.002	0.035	0
8/18/2020 8:03	0.016	0.002	0.035	0
8/18/2020 8:04	0.016	0.002	0.035	0
8/18/2020 8:05	0.016	0.002	0.035	0
8/18/2020 8:06	0.017	0.002	0.035	0
8/18/2020 8:07	0.016	0.002	0.035	0
8/18/2020 8:08	0.015	0.002	0.035	0
8/18/2020 8:09	0.016	0.002	0.035	0
8/18/2020 8:10	0.016	0.002	0.035	0
8/18/2020 8:11	0.015	0.002	0.035	0
8/18/2020 8:12	0.015	0.002	0.035	0
8/18/2020 8:13	0.017	0.002	0.035	0
8/18/2020 8:14	0.022	0.002	0.035	0
8/18/2020 8:15	0.016	0.002	0.035	0
8/18/2020 8:16	0.016	0.002	0.035	0
8/18/2020 8:17	0.016	0.002	0.035	0
8/18/2020 8:18	0.017	0.002	0.035	0

Former Coyne Textile
CAMP Station - CHA #1
Remedial Design Construction

Timestamp	Mass Concentration Total (mg/m3)	Dustrak TWA (mg/m3)	PID (ppm)	PID TWA (ppm)
8/18/2020 8:19	0.016	0.002	0.035	0
8/18/2020 8:20	0.016	0.002	0.035	0
8/18/2020 8:21	0.015	0.002	0.035	0
8/18/2020 8:22	0.014	0.002	0.035	0
8/18/2020 8:23	0.014	0.002	0.035	0
8/18/2020 8:24	0.017	0.002	0.035	0
8/18/2020 8:25	0.015	0.002	0.035	0
8/18/2020 8:26	0.015	0.002	0.035	0
8/18/2020 8:27	0.015	0.003	0.035	0
8/18/2020 8:28	0.015	0.003	0.035	0
8/18/2020 8:29	0.015	0.003	0.035	0
8/18/2020 8:30	0.015	0.003	0.035	0
8/18/2020 8:31	0.015	0.003	0.035	0
8/18/2020 8:32	0.014	0.003	0.035	0
8/18/2020 8:33	0.014	0.003	0.035	0
8/18/2020 8:34	0.015	0.003	0.035	0
8/18/2020 8:35	0.018	0.003	0.035	0
8/18/2020 8:36	0.015	0.003	0.035	0
8/18/2020 8:37	0.014	0.003	0.035	0
8/18/2020 8:38	0.014	0.003	0.035	0
8/18/2020 8:39	0.014	0.003	0.035	0
8/18/2020 8:40	0.014	0.003	0.035	0
8/18/2020 8:41	0.017	0.003	0.035	0
8/18/2020 8:42	0.014	0.003	0.035	0
8/18/2020 8:43	0.014	0.003	0.035	0
8/18/2020 8:44	0.014	0.003	0.035	0
8/18/2020 8:45	0.013	0.003	0.035	0
8/18/2020 8:46	0.013	0.003	0.035	0
8/18/2020 8:47	0.013	0.003	0.035	0
8/18/2020 8:48	0.014	0.003	0.035	0
8/18/2020 8:49	0.014	0.003	0.035	0
8/18/2020 8:50	0.013	0.003	0.035	0
8/18/2020 8:51	0.014	0.003	0.035	0
8/18/2020 8:52	0.013	0.003	0.035	0
8/18/2020 8:53	0.013	0.003	0.035	0
8/18/2020 8:54	0.013	0.003	0.035	0
8/18/2020 8:55	0.013	0.003	0.035	0
8/18/2020 8:56	0.013	0.003	0.035	0
8/18/2020 8:57	0.013	0.003	0.035	0
8/18/2020 8:58	0.013	0.003	0.035	0
8/18/2020 8:59	0.013	0.003	0.035	0
8/18/2020 9:00	0.013	0.003	0.035	0
8/18/2020 9:01	0.012	0.003	0.035	0
8/18/2020 9:02	0.012	0.004	0.035	0
8/18/2020 9:03	0.012	0.004	0.035	0
8/18/2020 9:04	0.012	0.004	0.035	0
8/18/2020 9:05	0.013	0.004	0.035	0
8/18/2020 9:06	0.013	0.004	0.035	0

Former Coyne Textile
CAMP Station - CHA #1
Remedial Design Construction

Timestamp	Mass Concentration Total (mg/m3)	Dustrak TWA (mg/m3)	PID (ppm)	PID TWA (ppm)
8/18/2020 9:07	0.013	0.004	0.035	0
8/18/2020 9:08	0.012	0.004	0.035	0
8/18/2020 9:09	0.012	0.004	0.035	0
8/18/2020 9:10	0.012	0.004	0.035	0
8/18/2020 9:11	0.012	0.004	0.035	0
8/18/2020 9:12	0.012	0.004	0.035	0
8/18/2020 9:13	0.012	0.004	0.035	0
8/18/2020 9:14	0.013	0.004	0.035	0
8/18/2020 9:15	0.014	0.004	0.035	0
8/18/2020 9:16	0.012	0.004	0.035	0
8/18/2020 9:17	0.012	0.004	0.035	0
8/18/2020 9:18	0.013	0.004	0.035	0
8/18/2020 9:19	0.012	0.004	0.035	0
8/18/2020 9:20	0.012	0.004	0.035	0
8/18/2020 9:21	0.013	0.004	0.035	0
8/18/2020 9:22	0.012	0.004	0.035	0
8/18/2020 9:23	0.012	0.004	0.035	0
8/18/2020 9:24	0.012	0.004	0.035	0
8/18/2020 9:25	0.014	0.004	0.035	0
8/18/2020 9:26	0.012	0.004	0.035	0
8/18/2020 9:27	0.014	0.004	0.035	0
8/18/2020 9:28	0.015	0.004	0.035	0
8/18/2020 9:29	0.012	0.004	0.035	0
8/18/2020 9:30	0.012	0.004	0.035	0
8/18/2020 9:31	0.012	0.004	0.035	0
8/18/2020 9:32	0.012	0.004	0.035	0
8/18/2020 9:33	0.011	0.004	0.035	0
8/18/2020 9:34	0.011	0.004	0.035	0
8/18/2020 9:35	0.011	0.004	0.035	0
8/18/2020 9:36	0.011	0.004	0.035	0
8/18/2020 9:37	0.012	0.004	0.035	0
8/18/2020 9:38	0.012	0.004	0.035	0
8/18/2020 9:39	0.011	0.004	0.035	0
8/18/2020 9:40	0.011	0.004	0.035	0
8/18/2020 9:41	0.011	0.005	0.035	0
8/18/2020 9:42	0.012	0.005	0.035	0
8/18/2020 9:43	0.013	0.005	0.035	0
8/18/2020 9:44	0.013	0.005	0.035	0
8/18/2020 9:45	0.014	0.005	0.035	0
8/18/2020 9:46	0.014	0.005	0.035	0
8/18/2020 9:47	0.011	0.005	0.035	0
8/18/2020 9:48	0.011	0.005	0.035	0
8/18/2020 9:49	0.011	0.005	0.035	0
8/18/2020 9:50	0.011	0.005	0.035	0
8/18/2020 9:51	0.012	0.005	0.035	0
8/18/2020 9:52	0.01	0.005	0.035	0
8/18/2020 9:53	0.01	0.005	0.035	0
8/18/2020 9:54	0.01	0.005	0.035	0

Former Coyne Textile
CAMP Station - CHA #1
Remedial Design Construction

Timestamp	Mass Concentration Total (mg/m3)	Dustrak TWA (mg/m3)	PID (ppm)	PID TWA (ppm)
8/18/2020 9:55	0.01	0.005	0.035	0
8/18/2020 9:56	0.01	0.005	0.035	0
8/18/2020 9:57	0.01	0.005	0.035	0
8/18/2020 9:58	0.009	0.005	0.035	0
8/18/2020 9:59	0.009	0.005	0.035	0
8/18/2020 10:00	0.013	0.005	0.035	0
8/18/2020 10:01	0.01	0.005	0.035	0
8/18/2020 10:02	0.01	0.005	0.035	0
8/18/2020 10:03	0.009	0.005	0.035	0
8/18/2020 10:04	0.009	0.005	0.035	0
8/18/2020 10:05	0.009	0.005	0.035	0
8/18/2020 10:06	0.009	0.005	0.035	0
8/18/2020 10:07	0.009	0.005	0.035	0
8/18/2020 10:08	0.01	0.005	0.035	0
8/18/2020 10:09	0.008	0.005	0.035	0
8/18/2020 10:10	0.008	0.005	0.035	0
8/18/2020 10:11	0.009	0.005	0.035	0
8/18/2020 10:12	0.009	0.005	0.035	0
8/18/2020 10:13	0.009	0.005	0.035	0
8/18/2020 10:14	0.008	0.005	0.035	0
8/18/2020 10:15	0.009	0.005	0.035	0
8/18/2020 10:16	0.009	0.005	0.035	0
8/18/2020 10:17	0.009	0.005	0.035	0
8/18/2020 10:18	0.008	0.005	0.035	0
8/18/2020 10:19	0.008	0.005	0.035	0
8/18/2020 10:20	0.009	0.005	0.035	0
8/18/2020 10:21	0.008	0.005	0.035	0
8/18/2020 10:22	0.01	0.005	0.035	0
8/18/2020 10:23	0.01	0.005	0.035	0
8/18/2020 10:24	0.009	0.005	0.035	0
8/18/2020 10:25	0.008	0.005	0.035	0
8/18/2020 10:26	0.008	0.005	0.035	0
8/18/2020 10:27	0.008	0.005	0.035	0
8/18/2020 10:28	0.008	0.005	0.035	0
8/18/2020 10:29	0.009	0.005	0.035	0
8/18/2020 10:30	0.01	0.006	0.035	0
8/18/2020 10:31	0.009	0.006	0.035	0
8/18/2020 10:32	0.008	0.006	0.035	0
8/18/2020 10:33	0.007	0.006	0.035	0
8/18/2020 10:34	0.007	0.006	0.035	0
8/18/2020 10:35	0.008	0.006	0.035	0
8/18/2020 10:36	0.007	0.006	0.035	0
8/18/2020 10:37	0.008	0.006	0.035	0
8/18/2020 10:38	0.008	0.006	0.035	0
8/18/2020 10:39	0.007	0.006	0.035	0
8/18/2020 10:40	0.007	0.006	0.035	0
8/18/2020 10:41	0.007	0.006	0.035	0
8/18/2020 10:42	0.007	0.006	0.035	0

Former Coyne Textile
CAMP Station - CHA #1
Remedial Design Construction

Timestamp	Mass Concentration Total (mg/m3)	Dustrak TWA (mg/m3)	PID (ppm)	PID TWA (ppm)
8/18/2020 10:43	0.007	0.006	0.035	0
8/18/2020 10:44	0.007	0.006	0.035	0
8/18/2020 10:45	0.007	0.006	0.035	0
8/18/2020 10:46	0.007	0.006	0.035	0
8/18/2020 10:47	0.006	0.006	0.035	0
8/18/2020 10:48	0.006	0.006	0.035	0
8/18/2020 10:49	0.006	0.006	0.035	0
8/18/2020 10:50	0.006	0.006	0.035	0
8/18/2020 10:51	0.005	0.006	0.035	0
8/18/2020 10:52	0.006	0.006	0.035	0
8/18/2020 10:53	0.007	0.006	0.035	0
8/18/2020 10:54	0.007	0.006	0.035	0
8/18/2020 10:55	0.006	0.006	0.035	0
8/18/2020 10:56	0.007	0.006	0.035	0
8/18/2020 10:57	0.008	0.006	0.035	0
8/18/2020 10:58	0.006	0.006	0.035	0
8/18/2020 10:59	0.005	0.006	0.035	0
8/18/2020 11:00	0.005	0.006	0.035	0
8/18/2020 11:01	0.005	0.006	0.035	0
8/18/2020 11:02	0.007	0.006	0.035	0
8/18/2020 11:03	0.008	0.006	0.035	0
8/18/2020 11:04	0.006	0.006	0.035	0
8/18/2020 11:05	0.005	0.006	0.035	0
8/18/2020 11:06	0.005	0.006	0.035	0
8/18/2020 11:07	0.005	0.006	0.035	0
8/18/2020 11:08	0.005	0.006	0.035	0
8/18/2020 11:09	0.005	0.006	0.035	0
8/18/2020 11:10	0.005	0.006	0.035	0
8/18/2020 11:11	0.007	0.006	0.035	0
8/18/2020 11:12	0.005	0.006	0.035	0
8/18/2020 11:13	0.005	0.006	0.035	0
8/18/2020 11:14	0.005	0.006	0.035	0
8/18/2020 11:15	0.005	0.006	0.035	0
8/18/2020 11:16	0.005	0.006	0.035	0
8/18/2020 11:17	0.005	0.006	0.035	0
8/18/2020 11:18	0.006	0.006	0.035	0
8/18/2020 11:19	0.005	0.006	0.035	0
8/18/2020 11:20	0.005	0.006	0.035	0
8/18/2020 11:21	0.005	0.006	0.035	0
8/18/2020 11:22	0.005	0.006	0.035	0
8/18/2020 11:23	0.005	0.006	0.035	0
8/18/2020 11:24	0.004	0.006	0.035	0
8/18/2020 11:25	0.005	0.006	0.035	0
8/18/2020 11:26	0.005	0.006	0.035	0
8/18/2020 11:27	0.005	0.006	0.035	0
8/18/2020 11:28	0.005	0.006	0.035	0
8/18/2020 11:29	0.004	0.006	0.035	0
8/18/2020 11:30	0.005	0.006	0.035	0

Former Coyne Textile
CAMP Station - CHA #1
Remedial Design Construction

Timestamp	Mass Concentration Total (mg/m3)	Dustrak TWA (mg/m3)	PID (ppm)	PID TWA (ppm)
8/18/2020 11:31	0.004	0.006	0.035	0
8/18/2020 11:32	0.005	0.006	0.035	0
8/18/2020 11:33	0.004	0.006	0.035	0
8/18/2020 11:34	0.004	0.006	0.035	0
8/18/2020 11:35	0.004	0.006	0.035	0
8/18/2020 11:36	0.005	0.006	0.035	0
8/18/2020 11:37	0.005	0.006	0.035	0
8/18/2020 11:38	0.004	0.006	0.035	0
8/18/2020 11:39	0.005	0.006	0.035	0
8/18/2020 11:40	0.005	0.006	0.035	0
8/18/2020 11:41	0.005	0.006	0.035	0
8/18/2020 11:42	0.005	0.006	0.035	0
8/18/2020 11:43	0.005	0.006	0.035	0
8/18/2020 11:44	0.004	0.006	0.035	0
8/18/2020 11:45	0.005	0.006	0.035	0
8/18/2020 11:46	0.004	0.006	0.035	0
8/18/2020 11:47	0.004	0.006	0.035	0
8/18/2020 11:48	0.005	0.006	0.035	0
8/18/2020 11:49	0.006	0.006	0.035	0
8/18/2020 11:50	0.005	0.006	0.035	0
8/18/2020 11:51	0.004	0.006	0.035	0
8/18/2020 11:52	0.005	0.006	0.035	0
8/18/2020 11:53	0.005	0.006	0.035	0
8/18/2020 11:54	0.008	0.006	0.035	0
8/18/2020 11:55	0.007	0.007	0.035	0
8/18/2020 11:56	0.004	0.007	0.035	0
8/18/2020 11:57	0.004	0.007	0.035	0
8/18/2020 11:58	0.004	0.007	0.035	0
8/18/2020 11:59	0.004	0.007	0.035	0
8/18/2020 12:00	0.004	0.007	0.035	0
8/18/2020 12:01	0.005	0.007	0.035	0
8/18/2020 12:02	0.004	0.007	0.035	0
8/18/2020 12:03	0.005	0.007	0.035	0
8/18/2020 12:04	0.005	0.007	0.035	0
8/18/2020 12:05	0.005	0.007	0.035	0
8/18/2020 12:06	0.004	0.007	0.035	0
8/18/2020 12:07	0.004	0.007	0.035	0
8/18/2020 12:08	0.005	0.007	0.035	0
8/18/2020 12:09	0.004	0.007	0.035	0
8/18/2020 12:10	0.004	0.007	0.035	0
8/18/2020 12:11	0.005	0.007	0.035	0
8/18/2020 12:12	0.004	0.007	0.035	0
8/18/2020 12:13	0.004	0.007	0.035	0
8/18/2020 12:14	0.005	0.007	0.035	0
8/18/2020 12:15	0.004	0.007	0.035	0
8/18/2020 12:16	0.004	0.007	0.035	0
8/18/2020 12:17	0.003	0.007	0.035	0
8/18/2020 12:18	0.004	0.007	0.035	0

Former Coyne Textile
CAMP Station - CHA #1
Remedial Design Construction

Timestamp	Mass Concentration Total (mg/m3)	Dustrak TWA (mg/m3)	PID (ppm)	PID TWA (ppm)
8/18/2020 12:19	0.004	0.007	0.035	0
8/18/2020 12:20	0.004	0.007	0.035	0
8/18/2020 12:21	0.004	0.007	0.035	0
8/18/2020 12:22	0.004	0.007	0.035	0
8/18/2020 12:23	0.004	0.007	0.035	0
8/18/2020 12:24	0.004	0.007	0.035	0
8/18/2020 12:25	0.003	0.007	0.035	0
8/18/2020 12:26	0.003	0.007	0.035	0
8/18/2020 12:27	0.003	0.007	0.035	0
8/18/2020 12:28	0.004	0.007	0.035	0
8/18/2020 12:29	0.004	0.007	0.035	0
8/18/2020 12:30	0.005	0.007	0.035	0
8/18/2020 12:31	0.003	0.007	0.035	0
8/18/2020 12:32	0.004	0.007	0.035	0
8/18/2020 12:33	0.004	0.007	0.035	0
8/18/2020 12:34	0.003	0.007	0.035	0
8/18/2020 12:35	0.004	0.007	0.035	0
8/18/2020 12:36	0.006	0.007	0.035	0
8/18/2020 12:37	0.005	0.007	0.035	0
8/18/2020 12:38	0.005	0.007	0.035	0
8/18/2020 12:39	0.026	0.007	0.035	0
8/18/2020 12:40	0.009	0.007	0.035	0
8/18/2020 12:41	0.007	0.007	0.035	0
8/18/2020 12:42	0.007	0.007	0.035	0
8/18/2020 12:43	0.006	0.007	0.035	0
8/18/2020 12:44	0.011	0.007	0.035	0
8/18/2020 12:45	0.017	0.007	0.035	0
8/18/2020 12:46	0.013	0.007	0.035	0
8/18/2020 12:47	0.009	0.007	0.035	0
8/18/2020 12:48	0.005	0.007	0.035	0
8/18/2020 12:49	0.005	0.007	0.035	0
8/18/2020 12:50	0.005	0.007	0.035	0
8/18/2020 12:51	0.005	0.007	0.035	0
8/18/2020 12:52	0.005	0.007	0.035	0
8/18/2020 12:53	0.005	0.007	0.035	0
8/18/2020 12:54	0.005	0.007	0.035	0
8/18/2020 12:55	0.006	0.007	0.035	0
8/18/2020 12:56	0.004	0.007	0.035	0
8/18/2020 12:57	0.004	0.007	0.035	0
8/18/2020 12:58	0.004	0.007	0.035	0
8/18/2020 12:59	0.005	0.007	0.035	0
8/18/2020 13:00	0.006	0.007	0.035	0
8/18/2020 13:01	0.005	0.007	0.035	0
8/18/2020 13:02	0.004	0.007	0.035	0
8/18/2020 13:03	0.005	0.007	0.035	0
8/18/2020 13:04	0.004	0.007	0.035	0
8/18/2020 13:05	0.005	0.007	0.035	0
8/18/2020 13:06	0.01	0.007	0.035	0

Former Coyne Textile
CAMP Station - CHA #1
Remedial Design Construction

Timestamp	Mass Concentration Total (mg/m3)	Dustrak TWA (mg/m3)	PID (ppm)	PID TWA (ppm)
8/18/2020 13:07	0.009	0.007	0.035	0
8/18/2020 13:08	0.005	0.007	0.035	0
8/18/2020 13:09	0.004	0.007	0.035	0
8/18/2020 13:10	0.004	0.007	0.035	0
8/18/2020 13:11	0.007	0.007	0.035	0
8/18/2020 13:12	0.005	0.007	0.035	0
8/18/2020 13:13	0.004	0.007	0.035	0
8/18/2020 13:14	0.005	0.007	0.035	0
8/18/2020 13:15	0.005	0.007	0.035	0
8/18/2020 13:16	0.014	0.007	0.035	0
8/18/2020 13:17	0.007	0.007	0.035	0
8/18/2020 13:18	0.005	0.007	0.035	0
8/18/2020 13:19	0.005	0.007	0.035	0
8/18/2020 13:20	0.005	0.007	0.035	0
8/18/2020 13:21	0.009	0.008	0.035	0
8/18/2020 13:22	0.007	0.008	0.035	0
8/18/2020 13:23	0.007	0.008	0.035	0
8/18/2020 13:24	0.01	0.008	0.035	0
8/18/2020 13:25	0.007	0.008	0.035	0
8/18/2020 13:26	0.006	0.008	0.035	0
8/18/2020 13:27	0.009	0.008	0.035	0
8/18/2020 13:28	0.007	0.008	0.035	0
8/18/2020 13:29	0.015	0.008	0.035	0
8/18/2020 13:30	0.007	0.008	0.035	0
8/18/2020 13:31	0.006	0.008	0.035	0
8/18/2020 13:32	0.005	0.008	0.035	0
8/18/2020 13:33	0.005	0.008	0.035	0
8/18/2020 13:34	0.006	0.008	0.035	0
8/18/2020 13:35	0.008	0.008	0.035	0
8/18/2020 13:36	0.009	0.008	0.035	0
8/18/2020 13:37	0.006	0.008	0.035	0
8/18/2020 13:38	0.007	0.008	0.035	0
8/18/2020 13:39	0.01	0.008	0.035	0
8/18/2020 13:40	0.007	0.008	0.035	0
8/18/2020 13:41	0.01	0.008	0.035	0
8/18/2020 13:42	0.006	0.008	0.035	0
8/18/2020 13:43	0.006	0.008	0.035	0
8/18/2020 13:44	0.007	0.008	0.035	0
8/18/2020 13:45	0.007	0.008	0.035	0
8/18/2020 13:46	0.007	0.008	0.035	0
8/18/2020 13:47	0.007	0.008	0.035	0
8/18/2020 13:48	0.01	0.008	0.035	0
8/18/2020 13:49	0.007	0.008	0.035	0
8/18/2020 13:50	0.006	0.008	0.035	0
8/18/2020 13:51	0.005	0.008	0.035	0
8/18/2020 13:52	0.006	0.008	0.035	0
8/18/2020 13:53	0.005	0.008	0.035	0
8/18/2020 13:54	0.006	0.008	0.035	0

Former Coyne Textile
CAMP Station - CHA #1
Remedial Design Construction

Timestamp	Mass Concentration Total (mg/m3)	Dustrak TWA (mg/m3)	PID (ppm)	PID TWA (ppm)
8/18/2020 13:55	0.008	0.008	0.035	0
8/18/2020 13:56	0.005	0.008	0.035	0
8/18/2020 13:57	0.005	0.008	0.035	0
8/18/2020 13:58	0.005	0.008	0.035	0
8/18/2020 13:59	0.006	0.008	0.035	0
8/18/2020 14:00	0.006	0.008	0.035	0
8/18/2020 14:01	0.005	0.008	0.035	0
8/18/2020 14:02	0.007	0.008	0.035	0
8/18/2020 14:03	0.007	0.008	0.035	0
8/18/2020 14:04	0.007	0.008	0.035	0
8/18/2020 14:05	0.007	0.008	0.035	0
8/18/2020 14:06	0.005	0.008	0.035	0
8/18/2020 14:07	0.005	0.008	0.035	0
8/18/2020 14:08	0.005	0.008	0.035	0
8/18/2020 14:09	0.005	0.008	0.035	0
8/18/2020 14:10	0.005	0.008	0.035	0
8/18/2020 14:11	0.005	0.008	0.035	0
8/18/2020 14:12	0.005	0.008	0.035	0
8/18/2020 14:13	0.004	0.008	0.035	0
8/18/2020 14:14	0.005	0.008	0.035	0
8/18/2020 14:15	0.005	0.008	0.035	0
8/18/2020 14:16	0.005	0.008	0.035	0
8/18/2020 14:17	0.005	0.008	0.035	0
8/18/2020 14:18	0.005	0.008	0.035	0
8/18/2020 14:19	0.005	0.008	0.035	0
8/18/2020 14:20	0.005	0.008	0.035	0
8/18/2020 14:21	0.005	0.008	0.035	0
8/18/2020 14:22	0.005	0.008	0.035	0
8/18/2020 14:23	0.005	0.008	0.035	0
8/18/2020 14:24	0.004	0.008	0.035	0
8/18/2020 14:25	0.006	0.008	0.035	0
8/18/2020 14:26	0.004	0.008	0.035	0
8/18/2020 14:27	0.004	0.008	0.035	0
8/18/2020 14:28	0.004	0.008	0.035	0
8/18/2020 14:29	0.004	0.008	0.035	0
8/18/2020 14:30	0.004	0.008	0.035	0
8/18/2020 14:31	0.004	0.008	0.035	0
8/18/2020 14:32	0.004	0.008	0.035	0
8/18/2020 14:33	0.004	0.008	0.035	0
8/18/2020 14:34	0.004	0.008	0.035	0
8/18/2020 14:35	0.005	0.008	0.035	0
8/18/2020 14:36	0.005	0.008	0.035	0
8/18/2020 14:37	0.004	0.008	0.035	0
8/18/2020 14:38	0.004	0.008	0.035	0
8/18/2020 14:39	0.004	0.008	0.035	0
8/18/2020 14:40	0.004	0.008	0.035	0
8/18/2020 14:41	0.004	0.008	0.035	0
8/18/2020 14:42	0.003	0.008	0.035	0

Former Coyne Textile
CAMP Station - CHA #1
Remedial Design Construction

Timestamp	Mass Concentration Total (mg/m3)	Dustrak TWA (mg/m3)	PID (ppm)	PID TWA (ppm)
8/18/2020 14:43	0.003	0.009	0.035	0
8/18/2020 14:44	0.003	0.009	0.035	0
8/18/2020 14:45	0.004	0.009	0.035	0
8/18/2020 14:46	0.003	0.009	0.035	0
8/18/2020 14:47	0.003	0.009	0.035	0
8/18/2020 14:48	0.003	0.009	0.035	0
8/18/2020 14:49	0.003	0.009	0.035	0
8/18/2020 14:50	0.003	0.009	0.035	0
8/18/2020 14:51	0.003	0.009	0.035	0
8/18/2020 14:52	0.003	0.009	0.035	0
8/18/2020 14:53	0.004	0.009	0.035	0
8/18/2020 14:54	0.003	0.009	0.035	0
8/18/2020 14:55	0.003	0.009	0.035	0
8/18/2020 14:56	0.003	0.009	0.035	0
8/18/2020 14:57	0.004	0.009	0.035	0
8/18/2020 14:58	0.003	0.009	0.035	0
8/18/2020 14:59	0.006	0.009	0.035	0
8/18/2020 15:00	0.005	0.009	0.035	0
8/18/2020 15:01	0.005	0.009	0.035	0
8/18/2020 15:02	0.004	0.009	0.035	0
8/18/2020 15:03	0.003	0.009	0.035	0
8/18/2020 15:04	0.003	0.009	0.035	0
8/18/2020 15:05	0.003	0.009	0.035	0
8/18/2020 15:06	0.003	0.009	0.035	0
8/18/2020 15:07	0.003	0.009	0.035	0
8/18/2020 15:08	0.003	0.009	0.035	0
8/18/2020 15:09	0.003	0.009	0.035	0
8/18/2020 15:10	0.003	0.009	0.035	0
8/18/2020 15:11	0.003	0.009	0.035	0
8/18/2020 15:12	0.002	0.009	0.035	0
8/18/2020 15:13	0.003	0.009	0.035	0
8/18/2020 15:14	0.004	0.009	0.035	0
8/18/2020 15:15	0.003	0.009	0.035	0
8/18/2020 15:16	0.003	0.009	0.035	0
8/18/2020 15:17	0.003	0.009	0.035	0
8/18/2020 15:18	0.003	0.009	0.035	0
8/18/2020 15:19	0.003	0.009	0.035	0
8/18/2020 15:20	0.003	0.009	0.035	0
8/18/2020 15:21	0.003	0.009	0.035	0
8/18/2020 15:22	0.003	0.009	0.035	0
8/18/2020 15:23	0.004	0.009	0.035	0
8/18/2020 15:24	0.004	0.009	0.035	0
8/18/2020 15:25	0.003	0.009	0.035	0
8/18/2020 15:26	0.003	0.009	0.035	0
8/18/2020 15:27	0.003	0.009	0.035	0
8/18/2020 15:28	0.003	0.009	0.035	0
8/18/2020 15:29	0.003	0.009	0.035	0
8/18/2020 15:30	0.003	0.009	0.035	0

Former Coyne Textile
CAMP Station - CHA #1
Remedial Design Construction

Timestamp	Mass Concentration Total (mg/m3)	Dustrak TWA (mg/m3)	PID (ppm)	PID TWA (ppm)
8/18/2020 15:31	0.003	0.009	0.035	0
8/18/2020 15:32	0.003	0.009	0.035	0
8/18/2020 15:33	0.003	0.009	0.035	0
8/18/2020 15:34	0.003	0.009	0.035	0
8/18/2020 15:35	0.004	0.009	0.035	0
8/18/2020 15:36	0.003	0.009	0.035	0
8/18/2020 15:37	0.003	0.009	0.035	0
8/18/2020 15:38	0.003	0.009	0.035	0
8/18/2020 15:39	0.003	0.009	0.035	0
8/18/2020 15:40	0.003	0.009	0.035	0
8/18/2020 15:41	0.004	0.009	0.035	0
8/18/2020 15:42	0.003	0.009	0.035	0
8/18/2020 15:43	0.003	0.009	0.035	0
8/18/2020 15:44	0.003	0.009	0.035	0
8/18/2020 15:45	0.004	0.009	0.035	0
8/18/2020 15:46	0.003	0.009	0.035	0
8/18/2020 15:47	0.003	0.009	0.035	0
8/18/2020 15:48	0.003	0.009	0.035	0
8/18/2020 15:49	0.002	0.009	0.035	0
8/18/2020 15:50	0.002	0.009	0.035	0
8/18/2020 15:51	0.002	0.009	0.035	0
8/18/2020 15:52	0.003	0.009	0.035	0
8/18/2020 15:53	0.002	0.009	0.035	0
8/18/2020 15:54	0.002	0.009	0.035	0
8/18/2020 15:55	0.003	0.009	0.035	0
8/18/2020 15:56	0.002	0.009	0.035	0
8/18/2020 15:57	0.002	0.009	0.035	0
8/18/2020 15:58	0.002	0.009	0.035	0
8/18/2020 15:59	0.002	0.009	0.035	0
8/18/2020 16:00	0.002	0.009	0.035	0
8/18/2020 16:01	0.002	0.009	0.035	0
8/18/2020 16:02	0.003	0.009	0.035	0
8/18/2020 16:03	0.001	0.009	0.035	0
8/18/2020 16:04	0.002	0.009	0.035	0
8/18/2020 16:05	0.002	0.009	0.035	0
8/18/2020 16:06	0.002	0.009	0.035	0
8/18/2020 16:07	0.002	0.009	0.035	0
8/18/2020 16:08	0.001	0.009	0.035	0
8/18/2020 16:09	0.001	0.009	0.035	0
8/18/2020 16:10	0.001	0.009	0.035	0
8/18/2020 16:11	0.001	0.009	0.035	0
8/18/2020 16:12	0.001	0.009	0.035	0
8/18/2020 16:13	0.001	0.009	0.035	0
8/18/2020 16:14	0.001	0.009	0.035	0
8/18/2020 16:15	0.001	0.009	0.035	0
8/18/2020 16:16	0.002	0.009	0.035	0
8/18/2020 16:17	0.004	0.009	0.035	0
8/18/2020 16:18	0.003	0.009	0.035	0

Former Coyne Textile
CAMP Station - CHA #1
Remedial Design Construction

Timestamp	Mass Concentration Total (mg/m3)	Dustrak TWA (mg/m3)	PID (ppm)	PID TWA (ppm)
8/18/2020 16:19	0.001	0.009	0.035	0
8/18/2020 16:20	0.001	0.009	0.035	0
8/18/2020 16:21	0.001	0.009	0.035	0
8/18/2020 16:22	0.001	0.009	0.035	0
8/18/2020 16:23	0.001	0.009	0.035	0
8/18/2020 16:24	0.002	0.009	0.035	0
8/18/2020 16:25	0.001	0.009	0.035	0
8/18/2020 16:26	0.001	0.009	0.035	0
8/18/2020 16:27	0.001	0.009	0.035	0
8/18/2020 16:28	0.001	0.009	0.035	0
8/18/2020 16:29	0.001	0.009	0.035	0
8/18/2020 16:30	0.001	0.009	0.035	0
8/19/2020 6:20	Dustrack didn't record		0.08	0
8/19/2020 6:21			0.08	0
8/19/2020 6:22			0.08	0
8/19/2020 6:23			0.08	0
8/19/2020 6:24			0.08	0
8/19/2020 6:25			0.08	0
8/19/2020 6:26			0.08	0
8/19/2020 6:27			0.08	0
8/19/2020 6:28			0.08	0
8/19/2020 6:29			0.08	0
8/19/2020 6:30			0.08	0
8/19/2020 6:31			0.08	0
8/19/2020 6:32			0.08	0
8/19/2020 6:33			0.08	0
8/19/2020 6:34			0.08	0
8/19/2020 6:35			0.08	0
8/19/2020 6:36			0.08	0
8/19/2020 6:37			0.08	0
8/19/2020 6:38			0.08	0
8/19/2020 6:39			0.08	0
8/19/2020 6:40			0.08	0
8/19/2020 6:41			0.08	0
8/19/2020 6:42			0.08	0
8/19/2020 6:43			0.08	0
8/19/2020 6:44			0.08	0
8/19/2020 6:45			0.08	0
8/19/2020 6:46			0.08	0
8/19/2020 6:47			0.08	0
8/19/2020 6:48			0.08	0
8/19/2020 6:49			0.08	0
8/19/2020 6:50			0.08	0
8/19/2020 6:51			0.08	0
8/19/2020 6:52			0.08	0
8/19/2020 6:53			0.08	0
8/19/2020 6:54			0.08	0
8/19/2020 6:55			0.08	0

Former Coyne Textile
CAMP Station - CHA #1
Remedial Design Construction

Timestamp	Mass Concentration Total (mg/m3)	Dustrak TWA (mg/m3)	PID (ppm)	PID TWA (ppm)
8/19/2020 6:56			0.08	0
8/19/2020 6:57			0.08	0
8/19/2020 6:58			0.08	0
8/19/2020 6:59			0.08	0
8/19/2020 7:00			0.08	0
8/19/2020 7:01			0.08	0
8/19/2020 7:02			0.08	0
8/19/2020 7:03			0.08	0
8/19/2020 7:04			0.08	0
8/19/2020 7:05			0.08	0
8/19/2020 7:06			0.08	0
8/19/2020 7:07			0.08	0
8/19/2020 7:08			0.08	0
8/19/2020 7:09			0.08	0
8/19/2020 7:10			0.08	0
8/19/2020 7:11			0.08	0
8/19/2020 7:12			0.08	0
8/19/2020 7:13			0.08	0
8/19/2020 7:14			0.08	0
8/19/2020 7:15			0.08	0
8/19/2020 7:16			0.08	0
8/19/2020 7:17			0.08	0
8/19/2020 7:18			0.08	0
8/19/2020 7:19			0.08	0
8/19/2020 7:20			0.08	0
8/19/2020 7:21			0.08	0
8/19/2020 7:22			0.08	0
8/19/2020 7:23			0.08	0
8/19/2020 7:24			0.08	0
8/19/2020 7:25			0.08	0
8/19/2020 7:26			0.08	0
8/19/2020 7:27			0.08	0
8/19/2020 7:28			0.08	0
8/19/2020 7:29			0.08	0
8/19/2020 7:30			0.08	0
8/19/2020 7:31			0.08	0
8/19/2020 7:32			0.08	0
8/19/2020 7:33			0.08	0
8/19/2020 7:34			0.08	0
8/19/2020 7:35			0.08	0
8/19/2020 7:36			0.08	0
8/19/2020 7:37			0.08	0
8/19/2020 7:38			0.08	0
8/19/2020 7:39			0.08	0
8/19/2020 7:40			0.08	0
8/19/2020 7:41			0.08	0
8/19/2020 7:42			0.08	0
8/19/2020 7:43			0.08	0

Former Coyne Textile
CAMP Station - CHA #1
Remedial Design Construction

Timestamp	Mass Concentration Total (mg/m3)	Dustrak TWA (mg/m3)	PID (ppm)	PID TWA (ppm)
8/19/2020 7:44			0.08	0
8/19/2020 7:45			0.08	0
8/19/2020 7:46			0.08	0
8/19/2020 7:47			0.08	0
8/19/2020 7:48			0.08	0
8/19/2020 7:49			0.08	0
8/19/2020 7:50			0.08	0
8/19/2020 7:51			0.08	0
8/19/2020 7:52			0.08	0
8/19/2020 7:53			0.08	0
8/19/2020 7:54			0.08	0
8/19/2020 7:55			0.08	0
8/19/2020 7:56			0.08	0
8/19/2020 7:57			0.08	0
8/19/2020 7:58			0.08	0
8/19/2020 7:59			0.08	0
8/19/2020 8:00			0.08	0
8/19/2020 8:01			0.08	0
8/19/2020 8:02			0.08	0
8/19/2020 8:03			0.08	0
8/19/2020 8:04			0.08	0
8/19/2020 8:05			0.08	0
8/19/2020 8:06			0.08	0
8/19/2020 8:07			0.08	0
8/19/2020 8:08			0.08	0
8/19/2020 8:09			0.08	0
8/19/2020 8:10			0.08	0
8/19/2020 8:11			0.08	0
8/19/2020 8:12			0.08	0
8/19/2020 8:13			0.08	0
8/19/2020 8:14			0.08	0
8/19/2020 8:15			0.08	0
8/19/2020 8:16			0.08	0
8/19/2020 8:17			0.08	0
8/19/2020 8:18			0.08	0
8/19/2020 8:19			0.08	0
8/19/2020 8:20			0.08	0
8/19/2020 8:21			0.08	0
8/19/2020 8:22			0.08	0
8/19/2020 8:23			0.08	0
8/19/2020 8:24			0.08	0
8/19/2020 8:25			0.08	0
8/19/2020 8:26			0.08	0
8/19/2020 8:27			0.08	0
8/19/2020 8:28			0.08	0
8/19/2020 8:29			0.08	0
8/19/2020 8:30			0.08	0
8/19/2020 8:31			0.08	0

Former Coyne Textile
CAMP Station - CHA #1
Remedial Design Construction

Timestamp	Mass Concentration Total (mg/m3)	Dustrak TWA (mg/m3)	PID (ppm)	PID TWA (ppm)
8/19/2020 8:32			0.08	0
8/19/2020 8:33			0.08	0
8/19/2020 8:34			0.08	0
8/19/2020 8:35			0.08	0
8/19/2020 8:36			0.08	0
8/19/2020 8:37			0.08	0
8/19/2020 8:38			0.08	0
8/19/2020 8:39			0.08	0
8/19/2020 8:40			0.08	0
8/19/2020 8:41			0.08	0
8/19/2020 8:42			0.08	0
8/19/2020 8:43			0.08	0
8/19/2020 8:44			0.08	0
8/19/2020 8:45			0.08	0
8/19/2020 8:46			0.08	0
8/19/2020 8:47			0.08	0
8/19/2020 8:48			0.08	0
8/19/2020 8:49			0.08	0
8/19/2020 8:50			0.08	0
8/19/2020 8:51			0.08	0
8/19/2020 8:52			0.08	0
8/19/2020 8:53			0.08	0
8/19/2020 8:54			0.08	0
8/19/2020 8:55			0.08	0
8/19/2020 8:56			0.08	0
8/19/2020 8:57			0.08	0
8/19/2020 8:58			0.08	0
8/19/2020 8:59			0.08	0
8/19/2020 9:00			0.08	0
8/19/2020 9:01			0.08	0
8/19/2020 9:02			0.08	0
8/19/2020 9:03			0.08	0
8/19/2020 9:04			0.08	0
8/19/2020 9:05			0.08	0
8/19/2020 9:06			0.08	0
8/19/2020 9:07			0.08	0
8/19/2020 9:08			0.08	0
8/19/2020 9:09			0.08	0
8/19/2020 9:10			0.08	0
8/19/2020 9:11			0.08	0
8/19/2020 9:12			0.08	0
8/19/2020 9:13			0.08	0
8/19/2020 9:14			0.08	0
8/19/2020 9:15			0.08	0
8/19/2020 9:16			0.08	0
8/19/2020 9:17			0.08	0
8/19/2020 9:18			0.08	0
8/19/2020 9:19			0.08	0

Former Coyne Textile
CAMP Station - CHA #1
Remedial Design Construction

Timestamp	Mass Concentration Total (mg/m3)	Dustrak TWA (mg/m3)	PID (ppm)	PID TWA (ppm)
8/19/2020 9:20			0.08	0
8/19/2020 9:21			0.08	0
8/19/2020 9:22			0.08	0
8/19/2020 9:23			0.08	0
8/19/2020 9:24			0.08	0
8/19/2020 9:25			0.08	0
8/19/2020 9:26			0.08	0
8/19/2020 9:27			0.08	0
8/19/2020 9:28			0.08	0
8/19/2020 9:29			0.08	0
8/19/2020 9:30			0.08	0
8/19/2020 9:31			0.08	0
8/19/2020 9:32			0.08	0
8/19/2020 9:33			0.08	0
8/19/2020 9:34			0.08	0
8/19/2020 9:35			0.08	0
8/19/2020 9:36			0.08	0
8/19/2020 9:37			0.08	0
8/19/2020 9:38			0.08	0
8/19/2020 9:39			0.08	0
8/19/2020 9:40			0.08	0
8/19/2020 9:41			0.08	0
8/19/2020 9:42			0.08	0
8/19/2020 9:43			0.08	0
8/19/2020 9:44			0.08	0
8/19/2020 9:45			0.08	0
8/19/2020 9:46			0.08	0
8/19/2020 9:47			0.08	0
8/19/2020 9:48			0.08	0
8/19/2020 9:49			0.08	0
8/19/2020 9:50			0.08	0
8/19/2020 9:51			0.08	0
8/19/2020 9:52			0.08	0
8/19/2020 9:53			0.08	0
8/19/2020 9:54			0.08	0
8/19/2020 9:55			0.08	0
8/19/2020 9:56			0.08	0
8/19/2020 9:57			0.08	0
8/19/2020 9:58			0.08	0
8/19/2020 9:59			0.08	0
8/19/2020 10:00			0.08	0
8/19/2020 10:01			0.08	0
8/19/2020 10:02			0.08	0
8/19/2020 10:03			0.08	0
8/19/2020 10:04			0.08	0
8/19/2020 10:05			0.08	0
8/19/2020 10:06			0.08	0
8/19/2020 10:07			0.08	0

Former Coyne Textile
CAMP Station - CHA #1
Remedial Design Construction

Timestamp	Mass Concentration Total (mg/m3)	Dustrak TWA (mg/m3)	PID (ppm)	PID TWA (ppm)
8/19/2020 10:08			0.08	0
8/19/2020 10:09			0.08	0
8/19/2020 10:10			0.08	0
8/19/2020 10:11			0.08	0
8/19/2020 10:12			0.08	0
8/19/2020 10:13			0.08	0
8/19/2020 10:14			0.08	0
8/19/2020 10:15			0.08	0
8/19/2020 10:16			0.08	0
8/19/2020 10:17			0.08	0
8/19/2020 10:18			0.08	0
8/19/2020 10:19			0.08	0
8/19/2020 10:20			0.08	0
8/19/2020 10:21			0.08	0
8/19/2020 10:22			0.08	0
8/19/2020 10:23			0.08	0
8/19/2020 10:24			0.08	0
8/19/2020 10:25			0.08	0
8/19/2020 10:26			0.08	0
8/19/2020 10:27			0.08	0
8/19/2020 10:28			0.08	0
8/19/2020 10:29			0.08	0
8/19/2020 10:30			0.08	0
8/19/2020 10:31			0.08	0
8/19/2020 10:32			0.08	0
8/19/2020 10:33			0.08	0
8/19/2020 10:34			0.08	0
8/19/2020 10:35			0.08	0
8/19/2020 10:36			0.08	0
8/19/2020 10:37			0.08	0
8/19/2020 10:38			0.08	0
8/19/2020 10:39			0.08	0
8/19/2020 10:40			0.08	0
8/19/2020 10:41			0.08	0
8/19/2020 10:42			0.08	0
8/19/2020 10:43			0.08	0
8/19/2020 10:44			0.08	0
8/19/2020 10:45			0.08	0
8/19/2020 10:46			0.08	0
8/19/2020 10:47			0.08	0
8/19/2020 10:48			0.08	0
8/19/2020 10:49			0.08	0
8/19/2020 10:50			0.08	0
8/19/2020 10:51			0.08	0
8/19/2020 10:52			0.08	0
8/19/2020 10:53			0.08	0
8/19/2020 10:54			0.08	0
8/19/2020 10:55			0.08	0

Former Coyne Textile
CAMP Station - CHA #1
Remedial Design Construction

Timestamp	Mass Concentration Total (mg/m3)	Dustrak TWA (mg/m3)	PID (ppm)	PID TWA (ppm)
8/19/2020 10:56			0.08	0
8/19/2020 10:57			0.08	0
8/19/2020 10:58			0.08	0
8/19/2020 10:59			0.08	0
8/19/2020 11:00			0.08	0
8/19/2020 11:01			0.08	0
8/19/2020 11:02			0.08	0
8/19/2020 11:03			0.08	0
8/19/2020 11:04			0.08	0
8/19/2020 11:05			0.08	0
8/19/2020 11:06			0.08	0
8/19/2020 11:07			0.08	0
8/19/2020 11:08			0.08	0
8/19/2020 11:09			0.08	0
8/19/2020 11:10			0.08	0
8/19/2020 11:11			0.08	0
8/19/2020 11:12			0.08	0
8/19/2020 11:13			0.08	0
8/19/2020 11:14			0.08	0
8/19/2020 11:15			0.08	0
8/19/2020 11:16			0.08	0
8/19/2020 11:17			0.08	0
8/19/2020 11:18			0.08	0
8/19/2020 11:19			0.08	0
8/19/2020 11:20			0.08	0
8/19/2020 11:21			0.08	0
8/19/2020 11:22			0.08	0
8/19/2020 11:23			0.08	0
8/19/2020 11:24			0.08	0
8/19/2020 11:25			0.08	0
8/19/2020 11:26			0.08	0
8/19/2020 11:27			0.08	0
8/19/2020 11:28			0.08	0
8/19/2020 11:29			0.08	0
8/19/2020 11:30			0.08	0
8/19/2020 11:31			0.08	0
8/19/2020 11:32			0.08	0
8/19/2020 11:33			0.08	0
8/19/2020 11:34			0.08	0
8/19/2020 11:35			0.08	0
8/19/2020 11:36			0.08	0
8/19/2020 11:37			0.08	0
8/19/2020 11:38			0.08	0
8/19/2020 11:39			0.08	0
8/19/2020 11:40			0.08	0
8/19/2020 11:41			0.08	0
8/19/2020 11:42			0.08	0
8/19/2020 11:43			0.08	0

Former Coyne Textile
CAMP Station - CHA #1
Remedial Design Construction

Timestamp	Mass Concentration Total (mg/m3)	Dustrak TWA (mg/m3)	PID (ppm)	PID TWA (ppm)
8/19/2020 11:44			0.08	0
8/19/2020 11:45			0.08	0
8/19/2020 11:46			0.08	0
8/19/2020 11:47			0.08	0
8/19/2020 11:48			0.08	0
8/19/2020 11:49			0.08	0
8/19/2020 11:50			0.08	0
8/19/2020 11:51			0.08	0
8/19/2020 11:52			0.08	0
8/19/2020 11:53			0.08	0
8/19/2020 11:54			0.08	0
8/19/2020 11:55			0.08	0
8/19/2020 11:56			0.08	0
8/19/2020 11:57			0.08	0
8/19/2020 11:58			0.08	0
8/19/2020 11:59			0.08	0
8/19/2020 12:00			0.08	0
8/19/2020 12:01			0.08	0
8/19/2020 12:02			0.08	0
8/19/2020 12:03			0.08	0
8/19/2020 12:04			0.08	0
8/19/2020 12:05			0.08	0
8/19/2020 12:06			0.08	0
8/19/2020 12:07			0.08	0
8/19/2020 12:08			0.08	0
8/19/2020 12:09			0.08	0
8/19/2020 12:10			0.08	0
8/19/2020 12:11			0.08	0
8/19/2020 12:12			0.08	0
8/19/2020 12:13			0.08	0
8/19/2020 12:14			0.08	0
8/19/2020 12:15			0.08	0
8/19/2020 12:16			0.08	0
8/19/2020 12:17			0.08	0
8/19/2020 12:18			0.08	0
8/19/2020 12:19			0.08	0
8/19/2020 12:20			0.08	0
8/19/2020 12:21			0.08	0
8/19/2020 12:22			0.08	0
8/19/2020 12:23			0.08	0
8/19/2020 12:24			0.08	0
8/19/2020 12:25			0.08	0
8/19/2020 12:26			0.08	0
8/19/2020 12:27			0.08	0
8/19/2020 12:28			0.08	0
8/19/2020 12:29			0.08	0
8/19/2020 12:30			0.08	0
8/19/2020 12:31			0.08	0

Former Coyne Textile
CAMP Station - CHA #1
Remedial Design Construction

Timestamp	Mass Concentration Total (mg/m3)	Dustrak TWA (mg/m3)	PID (ppm)	PID TWA (ppm)
8/19/2020 12:32			0.08	0
8/19/2020 12:33			0.08	0
8/19/2020 12:34			0.08	0
8/19/2020 12:35			0.08	0
8/19/2020 12:36			0.08	0
8/19/2020 12:37			0.08	0
8/19/2020 12:38			0.08	0
8/19/2020 12:39			0.08	0
8/19/2020 12:40			0.08	0
8/19/2020 12:41			0.08	0
8/19/2020 12:42			0.08	0
8/19/2020 12:43			0.08	0
8/19/2020 12:44			0.08	0
8/19/2020 12:45			0.08	0
8/19/2020 12:46			0.08	0
8/19/2020 12:47			0.08	0
8/19/2020 12:48			0.08	0
8/19/2020 12:49			0.08	0
8/19/2020 12:50			0.08	0
8/19/2020 12:51			0.08	0
8/19/2020 12:52			0.08	0
8/19/2020 12:53			0.08	0
8/19/2020 12:54			0.08	0
8/19/2020 12:55			0.08	0
8/19/2020 12:56			0.08	0
8/19/2020 12:57			0.08	0
8/19/2020 12:58			0.08	0
8/19/2020 12:59			0.08	0
8/19/2020 13:00			0.08	0
8/19/2020 13:01			0.08	0
8/19/2020 13:02			0.08	0
8/19/2020 13:03			0.08	0
8/19/2020 13:04			0.08	0
8/19/2020 13:05			0.08	0
8/19/2020 13:06			0.08	0
8/19/2020 13:07			0.08	0
8/19/2020 13:08			0.08	0
8/19/2020 13:09			0.08	0
8/19/2020 13:10			0.08	0
8/19/2020 13:11			0.08	0
8/19/2020 13:12			0.08	0
8/19/2020 13:13			0.08	0
8/19/2020 13:14			0.08	0
8/19/2020 13:15			0.08	0
8/19/2020 13:16			0.08	0
8/19/2020 13:17			0.08	0
8/19/2020 13:18			0.08	0
8/19/2020 13:19			0.08	0

Former Coyne Textile
CAMP Station - CHA #1
Remedial Design Construction

Timestamp	Mass Concentration Total (mg/m3)	Dustrak TWA (mg/m3)	PID (ppm)	PID TWA (ppm)
8/19/2020 13:20			0.08	0
8/19/2020 13:21			0.08	0
8/19/2020 13:22			0.08	0
8/19/2020 13:23			0.08	0
8/19/2020 13:24			0.08	0
8/19/2020 13:25			0.08	0
8/19/2020 13:26			0.08	0
8/19/2020 13:27			0.08	0
8/19/2020 13:28			0.08	0
8/19/2020 13:29			0.08	0
8/19/2020 13:30			0.08	0
8/19/2020 13:31			0.08	0
8/19/2020 13:32			0.08	0
8/19/2020 13:33			0.08	0
8/19/2020 13:34			0.08	0
8/19/2020 13:35			0.08	0
8/19/2020 13:36			0.08	0
8/19/2020 13:37			0.08	0
8/19/2020 13:38			0.08	0
8/19/2020 13:39			0.08	0
8/19/2020 13:40			0.08	0
8/19/2020 13:41			0.08	0
8/19/2020 13:42			0.08	0
8/19/2020 13:43			0.08	0
8/19/2020 13:44			0.08	0
8/19/2020 13:45			0.08	0
8/19/2020 13:46			0.08	0
8/19/2020 13:47			0.08	0
8/19/2020 13:48			0.08	0
8/19/2020 13:49			0.08	0
8/19/2020 13:50			0.08	0
8/19/2020 13:51			0.08	0
8/19/2020 13:52			0.08	0
8/19/2020 13:53			0.08	0
8/19/2020 13:54			0.08	0
8/19/2020 13:55			0.08	0
8/19/2020 13:56			0.08	0
8/19/2020 13:57			0.08	0
8/19/2020 13:58			0.08	0
8/19/2020 13:59			0.08	0
8/19/2020 14:00			0.08	0
8/19/2020 14:01			0.08	0
8/19/2020 14:02			0.08	0
8/19/2020 14:03			0.08	0
8/19/2020 14:04			0.08	0
8/19/2020 14:05			0.08	0
8/19/2020 14:06			0.08	0
8/19/2020 14:07			0.08	0

Former Coyne Textile
CAMP Station - CHA #1
Remedial Design Construction

Timestamp	Mass Concentration Total (mg/m3)	Dustrak TWA (mg/m3)	PID (ppm)	PID TWA (ppm)
8/19/2020 14:08			0.08	0
8/19/2020 14:09			0.08	0
8/19/2020 14:10			0.08	0
8/19/2020 14:11			0.08	0
8/19/2020 14:12			0.08	0
8/19/2020 14:13			0.08	0
8/19/2020 14:14			0.08	0
8/19/2020 14:15			0.08	0
8/19/2020 14:16			0.08	0
8/19/2020 14:17			0.08	0
8/19/2020 14:18			0.08	0
8/19/2020 14:19			0.08	0
8/19/2020 14:20			0.08	0
8/19/2020 14:21			0.08	0
8/19/2020 14:22			0.08	0
8/19/2020 14:23			0.08	0
8/19/2020 14:24			0.08	0
8/19/2020 14:25			0.08	0
8/19/2020 14:26			0.08	0
8/19/2020 14:27			0.08	0
8/19/2020 14:28			0.08	0
8/19/2020 14:29			0.08	0
8/19/2020 14:30			0.08	0
8/19/2020 14:31			0.08	0
8/19/2020 14:32			0.08	0
8/19/2020 14:33			0.08	0
8/19/2020 14:34			0.08	0
8/19/2020 14:35			0.08	0
8/19/2020 14:36			0.08	0
8/19/2020 14:37			0.08	0
8/19/2020 14:38			0.08	0
8/19/2020 14:39			0.08	0
8/19/2020 14:40			0.08	0
8/19/2020 14:41			0.08	0
8/19/2020 14:42			0.08	0
8/19/2020 14:43			0.08	0
8/19/2020 14:44			0.08	0
8/19/2020 14:45			0.08	0
8/19/2020 14:46			0.08	0
8/19/2020 14:47			0.08	0
8/19/2020 14:48			0.08	0
8/19/2020 14:49			0.08	0
8/19/2020 14:50			0.08	0
8/19/2020 14:51			0.08	0
8/19/2020 14:52			0.08	0
8/19/2020 14:53			0.08	0
8/19/2020 14:54			0.08	0
8/19/2020 14:55			0.08	0

Former Coyne Textile
CAMP Station - CHA #1
Remedial Design Construction

Timestamp	Mass Concentration Total (mg/m3)	Dustrak TWA (mg/m3)	PID (ppm)	PID TWA (ppm)
8/19/2020 14:56			0.08	0
8/19/2020 14:57			0.08	0
8/19/2020 14:58			0.08	0
8/19/2020 14:59			0.08	0
8/19/2020 15:00			0.08	0
8/19/2020 15:01			0.08	0
8/19/2020 15:02			0.08	0
8/19/2020 15:03			0.08	0
8/19/2020 15:04			0.08	0
8/19/2020 15:05			0.08	0
8/19/2020 15:06			0.08	0
8/19/2020 15:07			0.08	0
8/19/2020 15:08			0.08	0
8/19/2020 15:09			0.08	0
8/19/2020 15:10			0.08	0
8/19/2020 15:11			0.08	0
8/19/2020 15:12			0.08	0
8/19/2020 15:13			0.08	0
8/19/2020 15:14			0.08	0
8/19/2020 15:15			0.08	0
8/19/2020 15:16			0.08	0
8/19/2020 15:17			0.08	0
8/19/2020 15:18			0.08	0
8/19/2020 15:19			0.08	0
8/19/2020 15:20			0.08	0
8/19/2020 15:21			0.08	0
8/19/2020 15:22			0.08	0
8/19/2020 15:23			0.08	0
8/19/2020 15:24			0.08	0
8/19/2020 15:25			0.08	0
8/19/2020 15:26			0.08	0
8/19/2020 15:27			0.08	0
8/19/2020 15:28			0.08	0
8/19/2020 15:29			0.08	0
8/19/2020 15:30			0.08	0
8/19/2020 15:31			0.08	0
8/19/2020 15:32			0.08	0
8/19/2020 15:33			0.08	0
8/19/2020 15:34			0.08	0
8/19/2020 15:35			0.08	0
8/19/2020 15:36			0.08	0
8/19/2020 15:37			0.08	0
8/19/2020 15:38			0.08	0
8/19/2020 15:39			0.08	0
8/19/2020 15:40			0.08	0
8/19/2020 15:41			0.08	0
8/19/2020 15:42			0.08	0
8/19/2020 15:43			0.08	0

Former Coyne Textile
CAMP Station - CHA #1
Remedial Design Construction

Timestamp	Mass Concentration Total (mg/m3)	Dustrak TWA (mg/m3)	PID (ppm)	PID TWA (ppm)
8/19/2020 15:44			0.08	0
8/19/2020 15:45			0.08	0
8/19/2020 15:46			0.08	0
8/20/2020 6:58	0.008	0	0.105	0
8/20/2020 6:59	0.007	0	0.105	0
8/20/2020 7:00	0.007	0	0.105	0
8/20/2020 7:01	0.007	0	0.105	0
8/20/2020 7:04	0.008	0	0.105	0
8/20/2020 7:05	0.007	0	0.105	0
8/20/2020 7:06	0.006	0	0.105	0
8/20/2020 7:07	0.007	0	0.105	0
8/20/2020 7:08	0.006	0	0.105	0
8/20/2020 7:09	0.006	0	0.105	0
8/20/2020 7:10	0.007	0	0.105	0
8/20/2020 7:11	0.006	0	0.105	0
8/20/2020 7:12	0.006	0	0.105	0
8/20/2020 7:13	0.006	0	0.105	0
8/20/2020 7:14	0.006	0	0.105	0
8/20/2020 7:15	0.006	0	0.105	0
8/20/2020 7:16	0.006	0	0.105	0
8/20/2020 7:17	0.005	0	0.105	0
8/20/2020 7:18	0.006	0	0.105	0
8/20/2020 7:19	0.006	0	0.105	0
8/20/2020 7:20	0.006	0	0.105	0
8/20/2020 7:21	0.008	0	0.105	0
8/20/2020 7:22	0.006	0	0.105	0
8/20/2020 7:23	0.007	0	0.105	0
8/20/2020 7:24	0.006	0	0.105	0
8/20/2020 7:25	0.006	0	0.105	0
8/20/2020 7:26	0.007	0	0.105	0
8/20/2020 7:27	0.007	0	0.105	0
8/20/2020 7:28	0.007	0	0.105	0
8/20/2020 7:29	0.007	0	0.105	0
8/20/2020 7:30	0.006	0	0.105	0
8/20/2020 7:31	0.007	0	0.105	0
8/20/2020 7:32	0.006	0	0.105	0
8/20/2020 7:33	0.007	0	0.105	0
8/20/2020 7:34	0.009	0	0.105	0
8/20/2020 7:35	0.007	0	0.105	0
8/20/2020 7:36	0.009	0	0.105	0
8/20/2020 7:37	0.006	0	0.105	0
8/20/2020 7:38	0.007	0	0.105	0
8/20/2020 7:39	0.006	0	0.105	0
8/20/2020 7:40	0.005	0	0.105	0
8/20/2020 7:41	0.006	0.001	0.105	0
8/20/2020 7:42	0.009	0.001	0.105	0
8/20/2020 7:43	0.013	0.001	0.105	0
8/20/2020 7:44	0.019	0.001	0.105	0

Former Coyne Textile
CAMP Station - CHA #1
Remedial Design Construction

Timestamp	Mass Concentration Total (mg/m3)	Dustrak TWA (mg/m3)	PID (ppm)	PID TWA (ppm)
8/20/2020 7:45	0.021	0.001	0.105	0
8/20/2020 7:46	0.012	0.001	0.105	0
8/20/2020 7:47	0.019	0.001	0.105	0
8/20/2020 7:48	0.028	0.001	0.105	0
8/20/2020 7:49	0.021	0.001	0.105	0
8/20/2020 7:50	0.009	0.001	0.105	0
8/20/2020 7:51	0.009	0.001	0.105	0
8/20/2020 7:52	0.011	0.001	0.105	0
8/20/2020 7:53	0.01	0.001	0.105	0
8/20/2020 7:54	0.012	0.001	0.105	0
8/20/2020 7:55	0.01	0.001	0.105	0
8/20/2020 7:56	0.01	0.001	0.105	0
8/20/2020 7:57	0.008	0.001	0.105	0
8/20/2020 7:58	0.023	0.001	0.105	0
8/20/2020 7:59	0.013	0.001	0.105	0
8/20/2020 8:00	0.018	0.001	0.105	0
8/20/2020 8:01	0.016	0.001	0.105	0
8/20/2020 8:02	0.011	0.001	0.105	0
8/20/2020 8:03	0.018	0.001	0.105	0
8/20/2020 8:04	0.012	0.001	0.105	0
8/20/2020 8:05	0.015	0.001	0.105	0
8/20/2020 8:06	0.011	0.001	0.105	0
8/20/2020 8:07	0.011	0.001	0.105	0
8/20/2020 8:08	0.01	0.001	0.105	0
8/20/2020 8:09	0.017	0.001	0.105	0
8/20/2020 8:10	0.03	0.001	0.105	0
8/20/2020 8:11	0.013	0.001	0.105	0
8/20/2020 8:12	0.017	0.001	0.105	0
8/20/2020 8:13	0.021	0.002	0.105	0
8/20/2020 8:14	0.018	0.002	0.105	0
8/20/2020 8:15	0.028	0.002	0.105	0
8/20/2020 8:16	0.009	0.002	0.105	0
8/20/2020 8:17	0.019	0.002	0.105	0
8/20/2020 8:18	0.02	0.002	0.105	0
8/20/2020 8:19	0.018	0.002	0.105	0
8/20/2020 8:20	0.016	0.002	0.105	0
8/20/2020 8:21	0.013	0.002	0.105	0
8/20/2020 8:22	0.017	0.002	0.105	0
8/20/2020 8:23	0.02	0.002	0.105	0
8/20/2020 8:24	0.019	0.002	0.105	0
8/20/2020 8:25	0.017	0.002	0.105	0
8/20/2020 8:26	0.027	0.002	0.105	0
8/20/2020 8:27	0.016	0.002	0.105	0
8/20/2020 8:28	0.011	0.002	0.105	0
8/20/2020 8:29	0.03	0.002	0.105	0
8/20/2020 8:30	0.064	0.002	0.105	0
8/20/2020 8:31	0.201	0.003	0.105	0
8/20/2020 8:32	0.067	0.003	0.105	0

Former Coyne Textile
CAMP Station - CHA #1
Remedial Design Construction

Timestamp	Mass Concentration Total (mg/m3)	Dustrak TWA (mg/m3)	PID (ppm)	PID TWA (ppm)
8/20/2020 8:33	0.03	0.003	0.105	0
8/20/2020 8:34	0.021	0.003	0.105	0
8/20/2020 8:35	0.014	0.003	0.105	0
8/20/2020 8:36	0.019	0.003	0.105	0
8/20/2020 8:37	0.032	0.003	0.105	0
8/20/2020 8:38	0.014	0.003	0.105	0
8/20/2020 8:39	0.017	0.003	0.105	0
8/20/2020 8:40	0.014	0.003	0.105	0
8/20/2020 8:41	0.012	0.003	0.105	0
8/20/2020 8:42	0.009	0.003	0.105	0
8/20/2020 8:43	0.006	0.003	0.105	0
8/20/2020 8:44	0.004	0.003	0.105	0
8/20/2020 8:45	0.004	0.003	0.105	0
8/20/2020 8:46	0.005	0.003	0.105	0
8/20/2020 8:47	0.003	0.003	0.105	0
8/20/2020 8:48	0.004	0.003	0.105	0
8/20/2020 8:49	0.004	0.003	0.105	0
8/20/2020 8:50	0.004	0.003	0.105	0
8/20/2020 8:51	0.004	0.003	0.105	0
8/20/2020 8:52	0.005	0.003	0.105	0
8/20/2020 8:53	0.004	0.003	0.105	0
8/20/2020 8:54	0.004	0.003	0.105	0
8/20/2020 8:55	0.004	0.003	0.105	0
8/20/2020 8:56	0.004	0.003	0.105	0
8/20/2020 8:57	0.004	0.003	0.105	0
8/20/2020 8:58	0.004	0.003	0.105	0
8/20/2020 8:59	0.016	0.003	0.105	0
8/20/2020 9:00	0.022	0.003	0.105	0
8/20/2020 9:01	0.033	0.003	0.105	0
8/20/2020 9:02	0.043	0.004	0.105	0
8/20/2020 9:03	0.062	0.004	0.105	0
8/20/2020 9:04	0.056	0.004	0.105	0
8/20/2020 9:05	0.036	0.004	0.105	0
8/20/2020 9:06	0.034	0.004	0.105	0
8/20/2020 9:07	0.03	0.004	0.105	0
8/20/2020 9:08	0.072	0.004	0.105	0
8/20/2020 9:09	0.036	0.004	0.105	0
8/20/2020 9:10	0.041	0.004	0.105	0
8/20/2020 9:11	0.049	0.004	0.105	0
8/20/2020 9:12	0.065	0.005	0.105	0
8/20/2020 9:13	0.101	0.005	0.105	0
8/20/2020 9:14	0.092	0.005	0.105	0
8/20/2020 9:15	0.092	0.005	0.105	0
8/20/2020 9:16	0.119	0.005	0.105	0
8/20/2020 9:17	0.146	0.006	0.105	0
8/20/2020 9:18	0.092	0.006	0.105	0
8/20/2020 9:19	0.115	0.006	0.105	0
8/20/2020 9:20	0.084	0.006	0.105	0

Former Coyne Textile
CAMP Station - CHA #1
Remedial Design Construction

Timestamp	Mass Concentration Total (mg/m3)	Dustrak TWA (mg/m3)	PID (ppm)	PID TWA (ppm)
8/20/2020 9:21	0.015	0.006	0.105	0
8/20/2020 9:22	0.006	0.006	0.105	0
8/20/2020 9:23	0.006	0.006	0.105	0
8/20/2020 9:24	0.008	0.006	0.105	0
8/20/2020 9:25	0.009	0.006	0.105	0
8/20/2020 9:26	0.055	0.007	0.105	0
8/20/2020 9:27	0.068	0.007	0.105	0
8/20/2020 9:28	0.051	0.007	0.105	0
8/20/2020 9:29	0.029	0.007	0.105	0
8/20/2020 9:30	0.02	0.007	0.105	0
8/20/2020 9:31	0.006	0.007	0.105	0
8/20/2020 9:32	0.007	0.007	0.105	0
8/20/2020 9:33	0.005	0.007	0.105	0
8/20/2020 9:34	0.005	0.007	0.105	0
8/20/2020 9:35	0.005	0.007	0.105	0
8/20/2020 9:36	0.004	0.007	0.105	0
8/20/2020 9:37	0.004	0.007	0.105	0
8/20/2020 9:38	0.004	0.007	0.105	0
8/20/2020 9:39	0.004	0.007	0.105	0
8/20/2020 9:40	0.005	0.007	0.105	0
8/20/2020 9:41	0.004	0.007	0.105	0
8/20/2020 9:42	0.003	0.007	0.105	0
8/20/2020 9:43	0.003	0.007	0.105	0
8/20/2020 9:44	0.003	0.007	0.105	0
8/20/2020 9:45	0.004	0.007	0.105	0
8/20/2020 9:46	0.003	0.007	0.105	0
8/20/2020 9:47	0.002	0.007	0.105	0
8/20/2020 9:48	0.002	0.007	0.105	0
8/20/2020 9:49	0.002	0.007	0.105	0
8/20/2020 9:50	0.018	0.007	0.105	0
8/20/2020 9:51	0.051	0.007	0.105	0
8/20/2020 9:52	0.024	0.007	0.105	0
8/20/2020 9:53	0.01	0.007	0.105	0
8/20/2020 9:54	0.004	0.007	0.105	0
8/20/2020 9:55	0.003	0.007	0.105	0
8/20/2020 9:56	0.002	0.007	0.105	0
8/20/2020 9:57	0.002	0.007	0.105	0
8/20/2020 9:58	0.002	0.007	0.105	0
8/20/2020 9:59	0.003	0.007	0.105	0
8/20/2020 10:00	0.003	0.007	0.105	0
8/20/2020 10:01	0.011	0.007	0.105	0
8/20/2020 10:02	0.022	0.007	0.105	0
8/20/2020 10:03	0.007	0.007	0.105	0
8/20/2020 10:04	0.003	0.007	0.105	0
8/20/2020 10:05	0.003	0.007	0.105	0
8/20/2020 10:06	0.003	0.007	0.105	0
8/20/2020 10:07	0.002	0.007	0.105	0
8/20/2020 10:08	0.002	0.007	0.105	0

Former Coyne Textile
CAMP Station - CHA #1
Remedial Design Construction

Timestamp	Mass Concentration Total (mg/m3)	Dustrak TWA (mg/m3)	PID (ppm)	PID TWA (ppm)
8/20/2020 10:09	0.037	0.007	0.105	0
8/20/2020 10:10	0.018	0.008	0.105	0
8/20/2020 10:11	0.009	0.008	0.105	0
8/20/2020 10:12	0.011	0.008	0.105	0
8/20/2020 10:13	0.01	0.008	0.105	0
8/20/2020 10:14	0.004	0.008	0.105	0
8/20/2020 10:15	0.002	0.008	0.105	0
8/20/2020 10:16	0.002	0.008	0.105	0
8/20/2020 10:17	0.001	0.008	0.105	0
8/20/2020 10:18	0.004	0.008	0.105	0
8/20/2020 10:19	0.002	0.008	0.105	0
8/20/2020 10:20	0.002	0.008	0.105	0
8/20/2020 10:21	0.003	0.008	0.105	0
8/20/2020 10:22	0.018	0.008	0.105	0
8/20/2020 10:23	0.008	0.008	0.105	0
8/20/2020 10:24	0.002	0.008	0.105	0
8/20/2020 10:25	0.002	0.008	0.105	0
8/20/2020 10:26	0.002	0.008	0.105	0
8/20/2020 10:27	0.001	0.008	0.105	0
8/20/2020 10:28	0.002	0.008	0.105	0
8/20/2020 10:29	0.002	0.008	0.105	0
8/20/2020 10:30	0.001	0.008	0.105	0
8/20/2020 10:31	0.002	0.008	0.105	0
8/20/2020 10:32	0.002	0.008	0.105	0
8/20/2020 10:33	0.001	0.008	0.105	0
8/20/2020 10:34	0.002	0.008	0.105	0
8/20/2020 10:35	0.002	0.008	0.105	0
8/20/2020 10:36	0.002	0.008	0.105	0
8/20/2020 10:37	0.002	0.008	0.105	0
8/20/2020 10:38	0.004	0.008	0.105	0
8/20/2020 10:39	0.024	0.008	0.105	0
8/20/2020 10:40	0.04	0.008	0.105	0
8/20/2020 10:41	0.041	0.008	0.105	0
8/20/2020 10:42	0.052	0.008	0.105	0
8/20/2020 10:43	0.038	0.008	0.105	0
8/20/2020 10:44	0.007	0.008	0.105	0
8/20/2020 10:45	0.002	0.008	0.105	0
8/20/2020 10:46	0.004	0.008	0.105	0
8/20/2020 10:47	0.003	0.008	0.105	0
8/20/2020 10:48	0.002	0.008	0.105	0
8/20/2020 10:49	0.002	0.008	0.105	0
8/20/2020 10:50	0.002	0.008	0.105	0
8/20/2020 10:51	0.002	0.008	0.105	0
8/20/2020 10:52	0.062	0.008	0.105	0
8/20/2020 10:53	0.006	0.008	0.105	0
8/20/2020 10:54	0.002	0.008	0.105	0
8/20/2020 10:55	0.002	0.008	0.105	0
8/20/2020 10:56	0.002	0.008	0.105	0

Former Coyne Textile
CAMP Station - CHA #1
Remedial Design Construction

Timestamp	Mass Concentration Total (mg/m3)	Dustrak TWA (mg/m3)	PID (ppm)	PID TWA (ppm)
8/20/2020 10:57	0.002	0.008	0.105	0
8/20/2020 10:58	0.002	0.008	0.105	0
8/20/2020 10:59	0.002	0.008	0.105	0
8/20/2020 11:00	0.002	0.008	0.105	0
8/20/2020 11:01	0.002	0.008	0.105	0
8/20/2020 11:02	0.007	0.008	0.105	0
8/20/2020 11:03	0.003	0.008	0.105	0
8/20/2020 11:04	0.002	0.008	0.105	0
8/20/2020 11:05	0.002	0.008	0.105	0
8/20/2020 11:06	0.001	0.008	0.105	0
8/20/2020 11:07	0.001	0.008	0.105	0
8/20/2020 11:08	0.002	0.008	0.105	0
8/20/2020 11:09	0.003	0.008	0.105	0
8/20/2020 11:10	0.003	0.008	0.105	0
8/20/2020 11:11	0.002	0.008	0.105	0
8/20/2020 11:12	0.002	0.008	0.105	0
8/20/2020 11:13	0.002	0.008	0.105	0
8/20/2020 11:14	0.002	0.008	0.105	0
8/20/2020 11:15	0.002	0.008	0.105	0
8/20/2020 11:16	0.008	0.008	0.105	0
8/20/2020 11:17	0.003	0.008	0.105	0
8/20/2020 11:18	0.003	0.008	0.105	0
8/20/2020 11:19	0.003	0.008	0.105	0
8/20/2020 11:20	0.01	0.009	0.105	0
8/20/2020 11:21	0.003	0.009	0.105	0
8/20/2020 11:22	0.003	0.009	0.105	0
8/20/2020 11:23	0.002	0.009	0.105	0
8/20/2020 11:24	0.003	0.009	0.105	0
8/20/2020 11:25	0.005	0.009	0.105	0
8/20/2020 11:26	0.002	0.009	0.105	0
8/20/2020 11:27	0.003	0.009	0.105	0
8/20/2020 11:28	0.003	0.009	0.105	0
8/20/2020 11:29	0.002	0.009	0.105	0
8/20/2020 11:30	0.003	0.009	0.105	0
8/20/2020 11:31	0.005	0.009	0.105	0
8/20/2020 11:32	0.003	0.009	0.105	0
8/20/2020 11:33	0.002	0.009	0.105	0
8/20/2020 11:34	0.002	0.009	0.105	0
8/20/2020 11:35	0.002	0.009	0.105	0
8/20/2020 11:36	0.003	0.009	0.105	0
8/20/2020 11:37	0.002	0.009	0.105	0
8/20/2020 11:38	0.002	0.009	0.105	0
8/20/2020 11:39	0.002	0.009	0.105	0
8/20/2020 11:40	0.004	0.009	0.105	0
8/20/2020 11:41	0.003	0.009	0.105	0
8/20/2020 11:42	0.003	0.009	0.105	0
8/20/2020 11:43	0.003	0.009	0.105	0
8/20/2020 11:44	0.003	0.009	0.105	0

Former Coyne Textile
CAMP Station - CHA #1
Remedial Design Construction

Timestamp	Mass Concentration Total (mg/m3)	Dustrak TWA (mg/m3)	PID (ppm)	PID TWA (ppm)
8/20/2020 11:45	0.003	0.009	0.105	0
8/20/2020 11:46	0.003	0.009	0.105	0
8/20/2020 11:47	0.006	0.009	0.105	0
8/20/2020 11:48	0.01	0.009	0.105	0
8/20/2020 11:49	0.002	0.009	0.105	0
8/20/2020 11:50	0.002	0.009	0.105	0
8/20/2020 11:51	0.006	0.009	0.105	0
8/20/2020 11:52	0.011	0.009	0.105	0
8/20/2020 11:53	0.004	0.009	0.105	0
8/20/2020 11:54	0.004	0.009	0.105	0
8/20/2020 11:55	0.003	0.009	0.105	0
8/20/2020 11:56	0.003	0.009	0.105	0
8/20/2020 11:57	0.002	0.009	0.105	0
8/20/2020 11:58	0.002	0.009	0.105	0
8/20/2020 11:59	0.003	0.009	0.105	0
8/20/2020 12:00	0.023	0.009	0.105	0
8/20/2020 12:01	0.01	0.009	0.105	0
8/20/2020 12:02	0.005	0.009	0.105	0
8/20/2020 12:03	0.002	0.009	0.105	0
8/20/2020 12:04	0.002	0.009	0.105	0
8/20/2020 12:05	0.003	0.009	0.105	0
8/20/2020 12:06	0.003	0.009	0.105	0
8/20/2020 12:07	0.003	0.009	0.105	0
8/20/2020 12:08	0.005	0.009	0.105	0
8/20/2020 12:09	0.003	0.009	0.105	0
8/20/2020 12:10	0.003	0.009	0.105	0
8/20/2020 12:11	0.002	0.009	0.105	0
8/20/2020 12:12	0.003	0.009	0.105	0
8/20/2020 12:13	0.005	0.009	0.105	0
8/20/2020 12:14	0.017	0.009	0.105	0
8/20/2020 12:15	0.006	0.009	0.105	0
8/20/2020 12:16	0.008	0.009	0.105	0
8/20/2020 12:17	0.013	0.009	0.105	0
8/20/2020 12:18	0.008	0.009	0.105	0
8/20/2020 12:19	0.005	0.009	0.105	0
8/20/2020 12:20	0.003	0.009	0.105	0
8/20/2020 12:21	0.002	0.009	0.105	0
8/20/2020 12:22	0.002	0.009	0.105	0
8/20/2020 12:23	0.003	0.009	0.105	0
8/20/2020 12:24	0.003	0.009	0.105	0
8/20/2020 12:25	0.002	0.009	0.105	0
8/20/2020 12:26	0.003	0.009	0.105	0
8/20/2020 12:27	0.003	0.009	0.105	0
8/20/2020 12:28	0.003	0.009	0.105	0
8/20/2020 12:29	0.003	0.009	0.105	0
8/20/2020 12:30	0.003	0.009	0.105	0
8/20/2020 12:31	0.003	0.009	0.105	0
8/20/2020 12:32	0.002	0.009	0.105	0

Former Coyne Textile
CAMP Station - CHA #1
Remedial Design Construction

Timestamp	Mass Concentration Total (mg/m3)	Dustrak TWA (mg/m3)	PID (ppm)	PID TWA (ppm)
8/20/2020 12:33	0.006	0.009	0.105	0
8/20/2020 12:34	0.004	0.009	0.105	0
8/20/2020 12:35	0.003	0.009	0.105	0
8/20/2020 12:36	0.002	0.009	0.105	0
8/20/2020 12:37	0.003	0.009	0.105	0
8/20/2020 12:38	0.003	0.009	0.105	0
8/20/2020 12:39	0.003	0.009	0.105	0
8/20/2020 12:40	0.003	0.009	0.105	0
8/20/2020 12:41	0.004	0.009	0.105	0
8/20/2020 12:42	0.004	0.009	0.105	0
8/20/2020 12:43	0.003	0.009	0.105	0
8/20/2020 12:44	0.003	0.009	0.105	0
8/20/2020 12:45	0.004	0.009	0.105	0
8/20/2020 12:46	0.003	0.009	0.105	0
8/20/2020 12:47	0.004	0.009	0.105	0
8/20/2020 12:48	0.002	0.009	0.105	0
8/20/2020 12:49	0.003	0.009	0.105	0
8/20/2020 12:50	0.003	0.009	0.105	0
8/20/2020 12:51	0.003	0.009	0.105	0
8/20/2020 12:52	0.004	0.009	0.105	0
8/20/2020 12:53	0.003	0.009	0.105	0
8/20/2020 12:54	0.003	0.009	0.105	0
8/20/2020 12:55	0.007	0.009	0.105	0
8/20/2020 12:56	0.002	0.009	0.105	0
8/20/2020 12:57	0.002	0.009	0.105	0
8/20/2020 12:58	0.002	0.009	0.105	0
8/20/2020 12:59	0.002	0.009	0.105	0
8/20/2020 13:00	0.003	0.009	0.105	0
8/20/2020 13:01	0.002	0.009	0.105	0
8/20/2020 13:02	0.003	0.009	0.105	0
8/20/2020 13:03	0.003	0.009	0.105	0
8/20/2020 13:04	0.003	0.009	0.105	0
8/20/2020 13:05	0.006	0.009	0.105	0
8/20/2020 13:06	0.015	0.009	0.105	0
8/20/2020 13:07	0.069	0.01	0.105	0
8/20/2020 13:08	0.009	0.01	0.105	0
8/20/2020 13:09	0.003	0.01	0.105	0
8/20/2020 13:10	0.003	0.01	0.105	0
8/20/2020 13:11	0.008	0.01	0.105	0
8/20/2020 13:12	0.003	0.01	0.105	0
8/20/2020 13:13	0.002	0.01	0.105	0
8/20/2020 13:14	0.003	0.01	0.105	0
8/20/2020 13:15	0.003	0.01	0.105	0
8/20/2020 13:16	0.003	0.01	0.105	0
8/20/2020 13:17	0.004	0.01	0.105	0
8/20/2020 13:18	0.012	0.01	0.105	0
8/20/2020 13:19	0.03	0.01	0.105	0
8/20/2020 13:20	0.003	0.01	0.105	0

Former Coyne Textile
CAMP Station - CHA #1
Remedial Design Construction

Timestamp	Mass Concentration Total (mg/m3)	Dustrak TWA (mg/m3)	PID (ppm)	PID TWA (ppm)
8/20/2020 13:21	0.003	0.01	0.105	0
8/20/2020 13:22	0.002	0.01	0.105	0
8/20/2020 13:23	0.002	0.01	0.105	0
8/20/2020 13:24	0.002	0.01	0.105	0
8/20/2020 13:25	0.002	0.01	0.105	0
8/20/2020 13:26	0.002	0.01	0.105	0
8/20/2020 13:27	0.002	0.01	0.105	0
8/20/2020 13:28	0.002	0.01	0.105	0
8/20/2020 13:29	0.002	0.01	0.105	0
8/20/2020 13:30	0.003	0.01	0.105	0
8/20/2020 13:31	0.002	0.01	0.105	0
8/20/2020 13:32	0.002	0.01	0.105	0
8/20/2020 13:33	0.002	0.01	0.105	0
8/20/2020 13:34	0.002	0.01	0.105	0
8/20/2020 13:35	0.002	0.01	0.105	0
8/20/2020 13:36	0.002	0.01	0.105	0
8/20/2020 13:37	0.003	0.01	0.105	0
8/20/2020 13:38	0.002	0.01	0.105	0
8/20/2020 13:39	0.002	0.01	0.105	0
8/20/2020 13:40	0.002	0.01	0.105	0
8/20/2020 13:41	0.003	0.01	0.105	0
8/20/2020 13:42	0.002	0.01	0.105	0
8/20/2020 13:43	0.002	0.01	0.105	0
8/20/2020 13:44	0.002	0.01	0.105	0
8/20/2020 13:45	0.003	0.01	0.105	0
8/20/2020 13:46	0.002	0.01	0.105	0
8/20/2020 13:47	0.006	0.01	0.105	0
8/20/2020 13:48	0.004	0.01	0.105	0
8/20/2020 13:49	0.002	0.01	0.105	0
8/20/2020 13:50	0.002	0.01	0.105	0
8/20/2020 13:51	0.003	0.01	0.105	0
8/20/2020 13:52	0.007	0.01	0.105	0
8/20/2020 13:53	0.004	0.01	0.105	0
8/20/2020 13:54	0.002	0.01	0.105	0
8/20/2020 13:55	0.001	0.01	0.105	0
8/20/2020 13:56	0.011	0.01	0.105	0
8/20/2020 13:57	0.008	0.01	0.105	0
8/20/2020 13:58	0.002	0.01	0.105	0
8/20/2020 13:59	0.002	0.01	0.105	0
8/20/2020 14:00	0.002	0.01	0.105	0
8/20/2020 14:01	0.002	0.01	0.105	0
8/20/2020 14:02	0.001	0.01	0.105	0
8/20/2020 14:03	0.002	0.01	0.105	0
8/20/2020 14:04	0.002	0.01	0.105	0
8/20/2020 14:05	0.002	0.01	0.105	0
8/20/2020 14:06	0.003	0.01	0.105	0
8/20/2020 14:07	0.002	0.01	0.105	0
8/20/2020 14:08	0.001	0.01	0.105	0

Former Coyne Textile
CAMP Station - CHA #1
Remedial Design Construction

Timestamp	Mass Concentration Total (mg/m3)	Dustrak TWA (mg/m3)	PID (ppm)	PID TWA (ppm)
8/20/2020 14:09	0.001	0.01	0.105	0
8/20/2020 14:10	0.001	0.01	0.105	0
8/20/2020 14:11	0.001	0.01	0.105	0
8/20/2020 14:12	0.001	0.01	0.105	0
8/20/2020 14:13	0.007	0.01	0.105	0
8/20/2020 14:14	0.005	0.01	0.105	0
8/20/2020 14:15	0.001	0.01	0.105	0
8/20/2020 14:16	0.002	0.01	0.105	0
8/20/2020 14:17	0.001	0.01	0.105	0
8/20/2020 14:18	0.002	0.01	0.105	0
8/20/2020 14:19	0.001	0.01	0.105	0
8/20/2020 14:20	0.001	0.01	0.105	0
8/20/2020 14:21	0.001	0.01	0.105	0
8/20/2020 14:22	0.001	0.01	0.105	0
8/20/2020 14:23	0.001	0.01	0.105	0
8/20/2020 14:24	0.001	0.01	0.105	0
8/20/2020 14:25	0.001	0.01	0.105	0
8/20/2020 14:26	0.001	0.01	0.105	0
8/20/2020 14:27	0.001	0.01	0.105	0
8/20/2020 14:28	0.001	0.01	0.105	0
8/20/2020 14:29	0.001	0.01	0.105	0
8/20/2020 14:30	0.001	0.01	0.105	0
8/20/2020 14:31	0.001	0.01	0.105	0
8/20/2020 14:32	0.001	0.01	0.105	0
8/20/2020 14:33	0.001	0.01	0.105	0
8/20/2020 14:34	0.002	0.01	0.105	0
8/20/2020 14:35	0.002	0.01	0.105	0
8/20/2020 14:36	0.002	0.01	0.105	0
8/20/2020 14:37	0.001	0.01	0.105	0
8/20/2020 14:38	0.005	0.01	0.105	0
8/20/2020 14:39	0.001	0.01	0.105	0
8/20/2020 14:40	0.001	0.01	0.105	0
8/20/2020 14:41	0.001	0.01	0.105	0
8/20/2020 14:42	0.002	0.01	0.105	0
8/20/2020 14:43	0.04	0.01	0.105	0
8/20/2020 14:44	0.051	0.01	0.105	0
8/20/2020 14:45	0.002	0.01	0.105	0
8/20/2020 14:46	0.001	0.01	0.105	0
8/20/2020 14:47	0.002	0.01	0.105	0
8/20/2020 14:48	0.001	0.01	0.105	0
8/20/2020 14:49	0.046	0.01	0.105	0
8/20/2020 14:50	0.027	0.01	0.105	0
8/20/2020 14:51	0.007	0.01	0.105	0
8/20/2020 14:52	0.011	0.01	0.105	0
8/20/2020 14:53	0.002	0.01	0.105	0
8/20/2020 14:54	0.002	0.01	0.105	0
8/20/2020 14:55	0.002	0.01	0.105	0
8/20/2020 14:56	0.002	0.011	0.105	0

Former Coyne Textile
CAMP Station - CHA #1
Remedial Design Construction

Timestamp	Mass Concentration Total (mg/m3)	Dustrak TWA (mg/m3)	PID (ppm)	PID TWA (ppm)
8/20/2020 14:57	0.001	0.011	0.105	0
8/20/2020 14:58	0.001	0.011	0.105	0
8/20/2020 14:59	0.001	0.011	0.105	0
8/20/2020 15:00	0.001	0.011	0.105	0
8/20/2020 15:01	0.001	0.011	0.105	0
8/20/2020 15:02	0.001	0.011	0.105	0
8/20/2020 15:03	0.001	0.011	0.105	0
8/20/2020 15:04	0.001	0.011	0.105	0
8/20/2020 15:05	0.002	0.011	0.105	0
8/20/2020 15:06	0.005	0.011	0.105	0
8/20/2020 15:07	0.003	0.011	0.105	0
8/20/2020 15:08	0.001	0.011	0.105	0
8/20/2020 15:09	0.001	0.011	0.105	0
8/20/2020 15:10	0.001	0.011	0.105	0
8/20/2020 15:11	0.001	0.011	0.105	0
8/20/2020 15:12	0.001	0.011	0.105	0
8/20/2020 15:13	0.001	0.011	0.105	0
8/20/2020 15:14	0	0.011	0.105	0
8/20/2020 15:15	0.001	0.011	0.105	0
8/20/2020 15:16	0.001	0.011	0.105	0
8/20/2020 15:17	0.001	0.011	0.105	0
8/20/2020 15:18	0.001	0.011	0.105	0
8/20/2020 15:19	0.001	0.011	0.105	0
8/20/2020 15:20	0.001	0.011	0.105	0
8/20/2020 15:21	0.001	0.011	0.105	0
8/20/2020 15:22	0	0.011	0.105	0
8/20/2020 15:23	0.001	0.011	0.105	0
8/20/2020 15:24	0.002	0.011	0.105	0
8/20/2020 15:25	0.002	0.011	0.105	0
8/20/2020 15:26	0.001	0.011	0.105	0
8/20/2020 15:27	0.002	0.011	0.105	0
8/20/2020 15:28	0.001	0.011	0.105	0
8/20/2020 15:29	0.001	0.011	0.105	0
8/20/2020 15:30	0.001	0.011	0.105	0
8/20/2020 15:31	0.001	0.011	0.105	0
8/20/2020 15:32	0.001	0.011	0.105	0
8/20/2020 15:33	0.002	0.011	0.105	0
8/20/2020 15:34	0.001	0.011	0.105	0
8/20/2020 15:35	0.001	0.011	0.105	0
8/20/2020 15:36	0.001	0.011	0.105	0
8/20/2020 15:37	0.002	0.011	0.105	0
8/20/2020 15:38	0.001	0.011	0.105	0
8/20/2020 15:39	0.001	0.011	0.105	0
8/20/2020 15:40	0.001	0.011	0.105	0
8/20/2020 15:41	0.001	0.011	0.105	0
8/20/2020 15:42	0.001	0.011	0.105	0
8/20/2020 15:43	0.001	0.011	0.105	0
8/20/2020 15:44	0.001	0.011	0.105	0

Former Coyne Textile
CAMP Station - CHA #1
Remedial Design Construction

Timestamp	Mass Concentration Total (mg/m3)	Dustrak TWA (mg/m3)	PID (ppm)	PID TWA (ppm)
8/20/2020 15:45	0.001	0.011	0.105	0
8/20/2020 15:46	0.01	0.011	0.105	0
8/20/2020 15:47	0.011	0.011	0.105	0
8/20/2020 15:48	0.001	0.011	0.105	0
8/20/2020 15:49	0.001	0.011	0.105	0
8/20/2020 15:50	0.001	0.011	0.105	0
8/20/2020 15:51	0.006	0.011	0.105	0
8/20/2020 15:52	0.001	0.011	0.105	0
8/20/2020 15:53	0.001	0.011	0.105	0
8/20/2020 15:54	0.001	0.011	0.105	0
8/20/2020 15:55	0.001	0.011	0.105	0
8/20/2020 15:56	0.002	0.011	0.105	0
8/20/2020 15:57	0.002	0.011	0.105	0
8/20/2020 15:58	0.001	0.011	0.105	0
8/20/2020 15:59	0.001	0.011	0.105	0
8/20/2020 16:00	0.001	0.011	0.105	0
8/20/2020 16:01	0.001	0.011	0.105	0
8/20/2020 16:02	0.001	0.011	0.105	0
8/20/2020 16:03	0.001	0.011	0.105	0
8/20/2020 16:04	0.001	0.011	0.105	0
8/20/2020 16:05	0.001	0.011	0.105	0
8/20/2020 16:06	0.001	0.011	0.105	0
8/20/2020 16:07	0.001	0.011	0.105	0
8/20/2020 16:08	0.001	0.011	0.105	0
8/20/2020 16:09	0.001	0.011	0.105	0
8/20/2020 16:10	0.001	0.011	0.105	0
8/20/2020 16:11	0.001	0.011	0.105	0
8/20/2020 16:12	0.001	0.011	0.105	0
8/20/2020 16:13	0.001	0.011	0.105	0
8/20/2020 16:14	0.001	0.011	0.105	0
8/20/2020 16:15	0.002	0.011	0.105	0
8/20/2020 16:16	0.001	0.011	0.105	0
8/20/2020 16:17	0.001	0.011	0.105	0
8/20/2020 16:18	0.001	0.011	0.105	0
8/20/2020 16:19	0.001	0.011	0.105	0
8/20/2020 16:20	0.001	0.011	0.105	0
8/20/2020 16:21	0.001	0.011	0.105	0
8/21/2020 7:16	0.012	0	0	0
8/21/2020 7:17	0.013	0	0	0
8/21/2020 7:18	0.014	0	0	0
8/21/2020 7:19	0.013	0	0	0
8/21/2020 7:20	0.013	0	0	0
8/21/2020 7:21	0.013	0	0	0
8/21/2020 7:22	0.013	0	0	0
8/21/2020 7:23	0.013	0	0	0
8/21/2020 7:24	0.013	0	0	0
8/21/2020 7:25	0.013	0	0	0
8/21/2020 7:26	0.014	0	0	0

Former Coyne Textile
CAMP Station - CHA #1
Remedial Design Construction

Timestamp	Mass Concentration Total (mg/m3)	Dustrak TWA (mg/m3)	PID (ppm)	PID TWA (ppm)
8/21/2020 7:27	0.013	0	0	0
8/21/2020 7:28	0.012	0	0	0
8/21/2020 7:29	0.013	0	0	0
8/21/2020 7:30	0.016	0	0	0
8/21/2020 7:31	0.019	0	0	0
8/21/2020 7:32	0.013	0	0	0
8/21/2020 7:33	0.013	0	0	0
8/21/2020 7:34	0.013	0.001	0	0
8/21/2020 7:35	0.013	0.001	0	0
8/21/2020 7:36	0.012	0.001	0	0
8/21/2020 7:37	0.012	0.001	0	0
8/21/2020 7:38	0.013	0.001	0	0
8/21/2020 7:39	0.012	0.001	0	0
8/21/2020 7:40	0.012	0.001	0	0
8/21/2020 7:41	0.012	0.001	0	0
8/21/2020 7:42	0.012	0.001	0	0
8/21/2020 7:43	0.012	0.001	0	0
8/21/2020 7:44	0.012	0.001	0	0
8/21/2020 7:45	0.012	0.001	0	0
8/21/2020 7:46	0.013	0.001	0	0
8/21/2020 7:47	0.014	0.001	0	0
8/21/2020 7:48	0.014	0.001	0	0
8/21/2020 7:49	0.012	0.001	0	0
8/21/2020 7:50	0.015	0.001	0	0
8/21/2020 7:51	0.015	0.001	0	0
8/21/2020 7:52	0.013	0.001	0	0
8/21/2020 7:53	0.014	0.001	0	0
8/21/2020 7:54	0.014	0.001	0	0
8/21/2020 7:55	0.014	0.001	0	0
8/21/2020 7:56	0.013	0.001	0	0
8/21/2020 7:57	0.018	0.001	0	0
8/21/2020 7:58	0.015	0.001	0	0
8/21/2020 7:59	0.014	0.001	0	0
8/21/2020 8:00	0.015	0.001	0	0
8/21/2020 8:01	0.016	0.001	0	0
8/21/2020 8:02	0.012	0.001	0	0
8/21/2020 8:03	0.014	0.001	0	0
8/21/2020 8:04	0.013	0.001	0	0
8/21/2020 8:05	0.012	0.001	0	0
8/21/2020 8:06	0.013	0.001	0	0
8/21/2020 8:07	0.011	0.001	0	0
8/21/2020 8:08	0.012	0.001	0	0
8/21/2020 8:09	0.013	0.001	0	0
8/21/2020 8:10	0.014	0.002	0	0
8/21/2020 8:11	0.014	0.002	0	0
8/21/2020 8:12	0.013	0.002	0	0
8/21/2020 8:13	0.014	0.002	0	0
8/21/2020 8:14	0.013	0.002	0	0

Former Coyne Textile
CAMP Station - CHA #1
Remedial Design Construction

Timestamp	Mass Concentration Total (mg/m3)	Dustrak TWA (mg/m3)	PID (ppm)	PID TWA (ppm)
8/21/2020 8:15	0.012	0.002	0	0
8/21/2020 8:16	0.01	0.002	0	0
8/21/2020 8:17	0.011	0.002	0	0
8/21/2020 8:18	0.013	0.002	0	0
8/21/2020 8:19	0.011	0.002	0	0
8/21/2020 8:20	0.012	0.002	0	0
8/21/2020 8:21	0.015	0.002	0	0
8/21/2020 8:22	0.014	0.002	0	0
8/21/2020 8:23	0.013	0.002	0	0
8/21/2020 8:24	0.015	0.002	0	0
8/21/2020 8:25	0.014	0.002	0	0
8/21/2020 8:26	0.017	0.002	0	0
8/21/2020 8:27	0.022	0.002	0	0
8/21/2020 8:28	0.02	0.002	0	0
8/21/2020 8:29	0.046	0.002	0	0
8/21/2020 8:30	0.034	0.002	0	0
8/21/2020 8:31	0.03	0.002	0	0
8/21/2020 8:32	0.022	0.002	0	0
8/21/2020 8:33	0.021	0.002	0	0
8/21/2020 8:34	0.022	0.002	0	0
8/21/2020 8:35	0.017	0.002	0	0
8/21/2020 8:36	0.018	0.002	0	0
8/21/2020 8:37	0.018	0.003	0	0
8/21/2020 8:38	0.013	0.003	0	0
8/21/2020 8:39	0.01	0.003	0	0
8/21/2020 8:40	0.009	0.003	0	0
8/21/2020 8:41	0.013	0.003	0	0
8/21/2020 8:42	0.017	0.003	0	0
8/21/2020 8:43	0.013	0.003	0	0
8/21/2020 8:44	0.017	0.003	0	0
8/21/2020 8:45	0.021	0.003	0	0
8/21/2020 8:46	0.019	0.003	0	0
8/21/2020 8:47	0.015	0.003	0	0
8/21/2020 8:48	0.011	0.003	0	0
8/21/2020 8:49	0.011	0.003	0	0
8/21/2020 8:50	0.012	0.003	0	0
8/21/2020 8:51	0.018	0.003	0	0
8/21/2020 8:52	0.053	0.003	0	0
8/21/2020 8:53	0.038	0.003	0	0
8/21/2020 8:54	0.019	0.003	0	0
8/21/2020 8:55	0.012	0.003	0	0
8/21/2020 8:56	0.013	0.003	0	0
8/21/2020 8:57	0.012	0.003	0	0
8/21/2020 8:58	0.012	0.003	0	0
8/21/2020 8:59	0.011	0.003	0	0
8/21/2020 9:00	0.011	0.003	0	0
8/21/2020 9:01	0.012	0.003	0	0
8/21/2020 9:02	0.009	0.003	0	0

Former Coyne Textile
CAMP Station - CHA #1
Remedial Design Construction

Timestamp	Mass Concentration Total (mg/m3)	Dustrak TWA (mg/m3)	PID (ppm)	PID TWA (ppm)
8/21/2020 9:03	0.01	0.003	0	0
8/21/2020 9:04	0.009	0.003	0	0
8/21/2020 9:05	0.011	0.003	0	0
8/21/2020 9:06	0.01	0.003	0	0
8/21/2020 9:07	0.011	0.003	0	0
8/21/2020 9:08	0.007	0.003	0	0
8/21/2020 9:09	0.006	0.003	0	0
8/21/2020 9:10	0.005	0.003	0	0
8/21/2020 9:11	0.005	0.003	0	0
8/21/2020 9:12	0.005	0.004	0	0
8/21/2020 9:13	0.005	0.004	0	0
8/21/2020 9:14	0.005	0.004	0	0
8/21/2020 9:15	0.005	0.004	0	0
8/21/2020 9:16	0.005	0.004	0	0
8/21/2020 9:17	0.006	0.004	0	0
8/21/2020 9:18	0.005	0.004	0	0
8/21/2020 9:19	0.005	0.004	0	0
8/21/2020 9:20	0.005	0.004	0	0
8/21/2020 9:21	0.005	0.004	0	0
8/21/2020 9:22	0.005	0.004	0	0
8/21/2020 9:23	0.005	0.004	0	0
8/21/2020 9:24	0.006	0.004	0	0
8/21/2020 9:25	0.006	0.004	0	0
8/21/2020 9:26	0.006	0.004	0	0
8/21/2020 9:27	0.005	0.004	0	0
8/21/2020 9:28	0.005	0.004	0	0
8/21/2020 9:29	0.005	0.004	0	0
8/21/2020 9:30	0.007	0.004	0	0
8/21/2020 9:31	0.011	0.004	0	0
8/21/2020 9:32	0.007	0.004	0	0
8/21/2020 9:33	0.006	0.004	0	0
8/21/2020 9:34	0.006	0.004	0	0
8/21/2020 9:35	0.005	0.004	0	0
8/21/2020 9:36	0.005	0.004	0	0
8/21/2020 9:37	0.006	0.004	0	0
8/21/2020 9:38	0.005	0.004	0	0
8/21/2020 9:39	0.005	0.004	0	0
8/21/2020 9:40	0.012	0.004	0	0
8/21/2020 9:41	0.005	0.004	0	0
8/21/2020 9:42	0.007	0.004	0	0
8/21/2020 9:43	0.006	0.004	0	0
8/21/2020 9:44	0.005	0.004	0	0
8/21/2020 9:45	0.006	0.004	0	0
8/21/2020 9:46	0.006	0.004	0	0
8/21/2020 9:47	0.005	0.004	0	0
8/21/2020 9:48	0.005	0.004	0	0
8/21/2020 9:49	0.006	0.004	0	0
8/21/2020 9:50	0.006	0.004	0	0

Former Coyne Textile
CAMP Station - CHA #1
Remedial Design Construction

Timestamp	Mass Concentration Total (mg/m3)	Dustrak TWA (mg/m3)	PID (ppm)	PID TWA (ppm)
8/21/2020 9:51	0.006	0.004	0	0
8/21/2020 9:52	0.005	0.004	0	0
8/21/2020 9:53	0.006	0.004	0	0
8/21/2020 9:54	0.007	0.004	0	0
8/21/2020 9:55	0.008	0.004	0	0
8/21/2020 9:56	0.007	0.004	0	0
8/21/2020 9:57	0.006	0.004	0	0
8/21/2020 9:58	0.005	0.004	0	0
8/21/2020 9:59	0.005	0.004	0	0
8/21/2020 10:00	0.005	0.004	0	0
8/21/2020 10:01	0.005	0.004	0	0
8/21/2020 10:02	0.005	0.004	0	0
8/21/2020 10:03	0.005	0.004	0	0
8/21/2020 10:04	0.012	0.004	0	0
8/21/2020 10:05	0.006	0.004	0	0
8/21/2020 10:06	0.005	0.004	0	0
8/21/2020 10:07	0.008	0.004	0	0
8/21/2020 10:08	0.005	0.004	0	0
8/21/2020 10:09	0.006	0.004	0	0
8/21/2020 10:10	0.007	0.004	0	0
8/21/2020 10:11	0.005	0.004	0	0
8/21/2020 10:12	0.006	0.004	0	0
8/21/2020 10:13	0.005	0.004	0	0
8/21/2020 10:14	0.007	0.004	0	0
8/21/2020 10:15	0.007	0.004	0	0
8/21/2020 10:16	0.009	0.004	0	0
8/21/2020 10:17	0.006	0.004	0	0
8/21/2020 10:18	0.006	0.004	0	0
8/21/2020 10:19	0.007	0.004	0	0
8/21/2020 10:20	0.007	0.004	0	0
8/21/2020 10:21	0.006	0.004	0	0
8/21/2020 10:22	0.006	0.004	0	0
8/21/2020 10:23	0.006	0.004	0	0
8/21/2020 10:24	0.005	0.004	0	0
8/21/2020 10:25	0.006	0.004	0	0
8/21/2020 10:26	0.01	0.004	0	0
8/21/2020 10:27	0.007	0.004	0	0
8/21/2020 10:28	0.006	0.004	0	0
8/21/2020 10:29	0.006	0.004	0	0
8/21/2020 10:30	0.006	0.004	0	0
8/21/2020 10:31	0.006	0.005	0	0
8/21/2020 10:32	0.006	0.005	0	0
8/21/2020 10:33	0.006	0.005	0	0
8/21/2020 10:34	0.006	0.005	0	0
8/21/2020 10:35	0.006	0.005	0	0
8/21/2020 10:36	0.006	0.005	0	0
8/21/2020 10:37	0.006	0.005	0	0
8/21/2020 10:38	0.006	0.005	0	0

Former Coyne Textile
CAMP Station - CHA #1
Remedial Design Construction

Timestamp	Mass Concentration Total (mg/m3)	Dustrak TWA (mg/m3)	PID (ppm)	PID TWA (ppm)
8/21/2020 10:39	0.006	0.005	0	0
8/21/2020 10:40	0.007	0.005	0	0
8/21/2020 10:41	0.006	0.005	0	0
8/21/2020 10:42	0.006	0.005	0	0
8/21/2020 10:43	0.006	0.005	0	0
8/21/2020 10:44	0.007	0.005	0	0
8/21/2020 10:45	0.007	0.005	0	0
8/21/2020 10:46	0.007	0.005	0	0
8/21/2020 10:47	0.007	0.005	0	0
8/21/2020 10:48	0.008	0.005	0	0
8/21/2020 10:49	0.026	0.005	0	0
8/21/2020 10:50	0.017	0.005	0	0
8/21/2020 10:51	0.007	0.005	0	0
8/21/2020 10:52	0.006	0.005	0	0
8/21/2020 10:53	0.007	0.005	0	0
8/21/2020 10:54	0.006	0.005	0	0
8/21/2020 10:55	0.006	0.005	0	0
8/21/2020 10:56	0.006	0.005	0	0
8/21/2020 10:57	0.006	0.005	0	0
8/21/2020 10:58	0.006	0.005	0	0
8/21/2020 10:59	0.007	0.005	0	0
8/21/2020 11:00	0.006	0.005	0	0
8/21/2020 11:01	0.006	0.005	0	0
8/21/2020 11:02	0.006	0.005	0	0
8/21/2020 11:03	0.007	0.005	0	0
8/21/2020 11:04	0.006	0.005	0	0
8/21/2020 11:05	0.007	0.005	0	0
8/21/2020 11:06	0.006	0.005	0	0
8/21/2020 11:07	0.007	0.005	0	0
8/21/2020 11:08	0.007	0.005	0	0
8/21/2020 11:09	0.007	0.005	0	0
8/21/2020 11:10	0.007	0.005	0	0
8/21/2020 11:11	0.007	0.005	0	0
8/21/2020 11:12	0.007	0.005	0	0
8/21/2020 11:13	0.008	0.005	0	0
8/21/2020 11:14	0.007	0.005	0	0
8/21/2020 11:15	0.007	0.005	0	0
8/21/2020 11:16	0.007	0.005	0	0
8/21/2020 11:17	0.008	0.005	0	0
8/21/2020 11:18	0.008	0.005	0	0
8/21/2020 11:19	0.006	0.005	0	0
8/21/2020 11:20	0.007	0.005	0	0
8/21/2020 11:21	0.007	0.005	0	0
8/21/2020 11:22	0.006	0.005	0	0
8/21/2020 11:23	0.008	0.005	0	0
8/21/2020 11:24	0.006	0.005	0	0
8/21/2020 11:25	0.007	0.005	0	0
8/21/2020 11:26	0.007	0.005	0	0

Former Coyne Textile
CAMP Station - CHA #1
Remedial Design Construction

Timestamp	Mass Concentration Total (mg/m3)	Dustrak TWA (mg/m3)	PID (ppm)	PID TWA (ppm)
8/21/2020 11:27	0.006	0.005	0	0
8/21/2020 11:28	0.006	0.005	0	0
8/21/2020 11:29	0.006	0.005	0	0
8/21/2020 11:30	0.007	0.005	0	0
8/21/2020 11:31	0.007	0.005	0	0
8/21/2020 11:32	0.007	0.005	0	0
8/21/2020 11:33	0.007	0.005	0	0
8/21/2020 11:34	0.008	0.005	0	0
8/21/2020 11:35	0.007	0.005	0	0
8/21/2020 11:36	0.007	0.005	0	0
8/21/2020 11:37	0.006	0.005	0	0
8/21/2020 11:38	0.008	0.006	0	0
8/21/2020 11:39	0.009	0.006	0	0
8/21/2020 11:40	0.007	0.006	0	0
8/21/2020 11:41	0.007	0.006	0	0
8/21/2020 11:42	0.007	0.006	0	0
8/21/2020 11:43	0.007	0.006	0	0
8/21/2020 11:44	0.007	0.006	0	0
8/21/2020 11:45	0.007	0.006	0	0
8/21/2020 11:46	0.009	0.006	0	0
8/21/2020 11:47	0.006	0.006	0	0
8/21/2020 11:48	0.006	0.006	0	0
8/21/2020 11:49	0.006	0.006	0	0
8/21/2020 11:50	0.006	0.006	0	0
8/21/2020 11:51	0.011	0.006	0	0
8/21/2020 11:52	0.01	0.006	0	0
8/21/2020 11:53	0.006	0.006	0	0
8/21/2020 11:54	0.006	0.006	0	0
8/21/2020 11:55	0.006	0.006	0	0
8/21/2020 11:56	0.006	0.006	0	0
8/21/2020 11:57	0.006	0.006	0	0
8/21/2020 11:58	0.006	0.006	0	0
8/21/2020 11:59	0.006	0.006	0	0
8/21/2020 12:00	0.007	0.006	0	0
8/21/2020 12:01	0.006	0.006	0	0
8/21/2020 12:02	0.006	0.006	0	0
8/21/2020 12:03	0.006	0.006	0	0
8/21/2020 12:04	0.006	0.006	0	0
8/21/2020 12:05	0.006	0.006	0	0
8/21/2020 12:06	0.006	0.006	0	0
8/21/2020 12:07	0.007	0.006	0	0
8/21/2020 12:08	0.006	0.006	0	0
8/21/2020 12:09	0.007	0.006	0	0
8/21/2020 12:10	0.007	0.006	0	0
8/21/2020 12:11	0.006	0.006	0	0
8/21/2020 12:12	0.007	0.006	0	0
8/21/2020 12:13	0.007	0.006	0	0
8/21/2020 12:14	0.007	0.006	0	0

Former Coyne Textile
CAMP Station - CHA #1
Remedial Design Construction

Timestamp	Mass Concentration Total (mg/m3)	Dustrak TWA (mg/m3)	PID (ppm)	PID TWA (ppm)
8/21/2020 12:15	0.007	0.006	0	0
8/21/2020 12:16	0.006	0.006	0	0
8/21/2020 12:17	0.007	0.006	0	0
8/21/2020 12:18	0.007	0.006	0	0
8/21/2020 12:19	0.007	0.006	0	0
8/21/2020 12:20	0.007	0.006	0	0
8/21/2020 12:21	0.008	0.006	0	0
8/21/2020 12:22	0.008	0.006	0	0
8/21/2020 12:23	0.007	0.006	0	0
8/21/2020 12:24	0.008	0.006	0	0
8/21/2020 12:25	0.007	0.006	0	0
8/21/2020 12:26	0.007	0.006	0	0
8/21/2020 12:27	0.007	0.006	0	0
8/21/2020 12:28	0.007	0.006	0	0
8/21/2020 12:29	0.008	0.006	0	0
8/21/2020 12:30	0.009	0.006	0	0
8/21/2020 12:31	0.01	0.006	0	0
8/21/2020 12:32	0.01	0.006	0	0
8/21/2020 12:33	0.01	0.006	0	0
8/21/2020 12:34	0.008	0.006	0	0
8/21/2020 12:35	0.008	0.006	0	0
8/21/2020 12:36	0.008	0.006	0	0
8/21/2020 12:37	0.008	0.006	0	0
8/21/2020 12:38	0.007	0.006	0	0
8/21/2020 12:39	0.008	0.006	0	0
8/21/2020 12:40	0.008	0.006	0	0
8/21/2020 12:41	0.008	0.006	0	0
8/21/2020 12:42	0.008	0.006	0	0
8/21/2020 12:43	0.009	0.006	0	0
8/21/2020 12:44	0.009	0.007	0	0
8/21/2020 12:45	0.009	0.007	0	0
8/21/2020 12:46	0.009	0.007	0	0
8/21/2020 12:47	0.009	0.007	0	0
8/21/2020 12:48	0.009	0.007	0	0
8/21/2020 12:49	0.008	0.007	0	0
8/21/2020 12:50	0.009	0.007	0	0
8/21/2020 12:51	0.009	0.007	0	0
8/21/2020 12:52	0.008	0.007	0	0
8/21/2020 12:53	0.009	0.007	0	0
8/21/2020 12:54	0.009	0.007	0	0
8/21/2020 12:55	0.008	0.007	0	0
8/21/2020 12:56	0.007	0.007	0	0
8/21/2020 12:57	0.008	0.007	0	0
8/21/2020 12:58	0.007	0.007	0	0
8/21/2020 12:59	0.008	0.007	0	0
8/21/2020 13:00	0.007	0.007	0	0
8/21/2020 13:01	0.008	0.007	0	0
8/21/2020 13:02	0.008	0.007	0	0

Former Coyne Textile
CAMP Station - CHA #1
Remedial Design Construction

Timestamp	Mass Concentration Total (mg/m3)	Dustrak TWA (mg/m3)	PID (ppm)	PID TWA (ppm)
8/21/2020 13:03	0.008	0.007	0	0
8/21/2020 13:04	0.008	0.007	0	0
8/21/2020 13:05	0.007	0.007	0	0
8/21/2020 13:06	0.007	0.007	0	0
8/21/2020 13:07	0.007	0.007	0	0
8/21/2020 13:08	0.007	0.007	0	0
8/21/2020 13:09	0.007	0.007	0	0
8/21/2020 13:10	0.007	0.007	0	0
8/21/2020 13:11	0.008	0.007	0	0
8/21/2020 13:12	0.007	0.007	0	0
8/21/2020 13:13	0.007	0.007	0	0
8/21/2020 13:14	0.007	0.007	0	0
8/21/2020 13:15	0.008	0.007	0	0
8/21/2020 13:16	0.007	0.007	0	0
8/21/2020 13:17	0.007	0.007	0	0
8/21/2020 13:18	0.008	0.007	0	0
8/21/2020 13:19	0.007	0.007	0	0
8/21/2020 13:20	0.007	0.007	0	0
8/21/2020 13:21	0.007	0.007	0	0
8/21/2020 13:22	0.007	0.007	0	0
8/21/2020 13:23	0.007	0.007	0	0
8/21/2020 13:24	0.007	0.007	0	0
8/21/2020 13:25	0.014	0.007	0	0
8/21/2020 13:26	0.01	0.007	0	0
8/21/2020 13:27	0.008	0.007	0	0
8/21/2020 13:28	0.007	0.007	0	0
8/21/2020 13:29	0.007	0.007	0	0
8/21/2020 13:30	0.007	0.007	0	0
8/21/2020 13:31	0.01	0.007	0	0
8/21/2020 13:32	0.01	0.007	0	0
8/21/2020 13:33	0.009	0.007	0	0
8/21/2020 13:34	0.01	0.007	0	0
8/21/2020 13:35	0.007	0.007	0	0
8/21/2020 13:36	0.009	0.007	0	0
8/21/2020 13:37	0.007	0.007	0	0
8/21/2020 13:38	0.008	0.007	0	0
8/21/2020 13:39	0.008	0.007	0	0
8/21/2020 13:40	0.007	0.007	0	0
8/21/2020 13:41	0.007	0.007	0	0
8/21/2020 13:42	0.007	0.007	0	0
8/21/2020 13:43	0.007	0.007	0	0
8/21/2020 13:44	0.007	0.007	0	0
8/21/2020 13:45	0.007	0.008	0	0
8/21/2020 13:46	0.007	0.008	0	0
8/21/2020 13:47	0.008	0.008	0	0
8/21/2020 13:48	0.007	0.008	0	0
8/21/2020 13:49	0.011	0.008	0	0
8/21/2020 13:50	0.007	0.008	0	0

Former Coyne Textile
CAMP Station - CHA #1
Remedial Design Construction

Timestamp	Mass Concentration Total (mg/m3)	Dustrak TWA (mg/m3)	PID (ppm)	PID TWA (ppm)
8/21/2020 13:51	0.008	0.008	0	0
8/21/2020 13:52	0.009	0.008	0	0
8/21/2020 13:53	0.01	0.008	0	0
8/21/2020 13:54	0.009	0.008	0	0
8/21/2020 13:55	0.009	0.008	0	0
8/21/2020 13:56	0.008	0.008	0	0
8/21/2020 13:57	0.008	0.008	0	0
8/21/2020 13:58	0.007	0.008	0	0
8/21/2020 13:59	0.007	0.008	0	0
8/21/2020 14:00	0.007	0.008	0	0
8/21/2020 14:01	0.007	0.008	0	0
8/21/2020 14:02	0.006	0.008	0	0
8/21/2020 14:03	0.006	0.008	0	0
8/21/2020 14:04	0.008	0.008	0	0
8/21/2020 14:05	0.008	0.008	0	0
8/21/2020 14:06	0.007	0.008	0	0
8/21/2020 14:07	0.007	0.008	0	0
8/21/2020 14:08	0.006	0.008	0	0
8/21/2020 14:09	0.006	0.008	0	0
8/21/2020 14:10	0.007	0.008	0	0
8/21/2020 14:11	0.006	0.008	0	0
8/21/2020 14:12	0.006	0.008	0	0
8/21/2020 14:13	0.007	0.008	0	0
8/21/2020 14:14	0.006	0.008	0	0
8/21/2020 14:15	0.006	0.008	0	0
8/21/2020 14:16	0.008	0.008	0	0
8/21/2020 14:17	0.008	0.008	0	0
8/21/2020 14:18	0.009	0.008	0	0
8/21/2020 14:19	0.007	0.008	0	0
8/21/2020 14:20	0.007	0.008	0	0
8/21/2020 14:21	0.008	0.008	0	0
8/21/2020 14:22	0.008	0.008	0	0
8/21/2020 14:23	0.005	0.008	0	0
8/21/2020 14:24	0.005	0.008	0	0
8/21/2020 14:25	0.005	0.008	0	0
8/21/2020 14:26	0.005	0.008	0	0
8/21/2020 14:27	0.005	0.008	0	0
8/21/2020 14:28	0.005	0.008	0	0
8/21/2020 14:29	0.005	0.008	0	0
8/21/2020 14:30	0.006	0.008	0	0
8/21/2020 14:31	0.005	0.008	0	0
8/21/2020 14:32	0.009	0.008	0	0
8/21/2020 14:33	0.006	0.008	0	0
8/21/2020 14:34	0.006	0.008	0	0
8/21/2020 14:35	0.005	0.008	0	0
8/21/2020 14:36	0.005	0.008	0	0
8/21/2020 14:37	0.006	0.008	0	0
8/21/2020 14:38	0.005	0.008	0	0

Former Coyne Textile
CAMP Station - CHA #1
Remedial Design Construction

Timestamp	Mass Concentration Total (mg/m3)	Dustrak TWA (mg/m3)	PID (ppm)	PID TWA (ppm)
8/21/2020 14:39	0.005	0.008	0	0
8/21/2020 14:40	0.004	0.008	0	0
8/21/2020 14:41	0.006	0.008	0	0
8/21/2020 14:42	0.008	0.008	0	0
8/21/2020 14:43	0.006	0.008	0	0
8/21/2020 14:44	0.004	0.008	0	0
8/21/2020 14:45	0.005	0.008	0	0
8/21/2020 14:46	0.005	0.008	0	0
8/21/2020 14:47	0.005	0.008	0	0
8/21/2020 14:48	0.004	0.008	0	0
8/21/2020 14:49	0.005	0.008	0	0
8/21/2020 14:50	0.004	0.008	0	0
8/21/2020 14:51	0.005	0.008	0	0
8/21/2020 14:52	0.005	0.008	0	0
8/21/2020 14:53	0.005	0.008	0	0
8/21/2020 14:54	0.005	0.008	0	0
8/21/2020 14:55	0.005	0.008	0	0
8/21/2020 14:56	0.007	0.008	0	0
8/21/2020 14:57	0.006	0.008	0	0
8/21/2020 14:58	0.006	0.008	0	0
8/21/2020 14:59	0.005	0.008	0	0
8/21/2020 15:00	0.004	0.009	0	0
8/21/2020 15:01	0.006	0.009	0	0
8/21/2020 15:02	0.005	0.009	0	0
8/21/2020 15:03	0.006	0.009	0	0
8/21/2020 15:04	0.007	0.009	0	0
8/21/2020 15:05	0.005	0.009	0	0
8/21/2020 15:06	0.009	0.009	0	0
8/21/2020 15:07	0.005	0.009	0	0
8/21/2020 15:08	0.004	0.009	0	0
8/21/2020 15:09	0.005	0.009	0	0
8/21/2020 15:10	0.004	0.009	0	0
8/21/2020 15:11	0.009	0.009	0	0
8/21/2020 15:12	0.007	0.009	0	0
8/21/2020 15:13	0.005	0.009	0	0
8/21/2020 15:14	0.004	0.009	0	0
8/21/2020 15:15	0.006	0.009	0	0
8/21/2020 15:16	0.004	0.009	0	0
8/21/2020 15:17	0.004	0.009	0	0
8/21/2020 15:18	0.003	0.009	0	0
8/21/2020 15:19	0.004	0.009	0	0
8/21/2020 15:20	0.005	0.009	0	0
8/21/2020 15:21	0.01	0.009	0	0
8/21/2020 15:22	0.006	0.009	0	0
8/21/2020 15:23	0.004	0.009	0	0
8/21/2020 15:24	0.004	0.009	0	0
8/24/2020 7:06	0.025	0	0.038	0
8/24/2020 7:07	0.025	0	0.038	0

Former Coyne Textile
CAMP Station - CHA #1
Remedial Design Construction

Timestamp	Mass Concentration Total (mg/m3)	Dustrak TWA (mg/m3)	PID (ppm)	PID TWA (ppm)
8/24/2020 7:08	0.025	0	0.038	0
8/24/2020 7:09	0.025	0	0.038	0
8/24/2020 7:10	0.025	0	0.038	0
8/24/2020 7:11	0.025	0	0.038	0
8/24/2020 7:12	0.026	0	0.038	0
8/24/2020 7:13	0.025	0	0.038	0
8/24/2020 7:14	0.025	0	0.038	0
8/24/2020 7:15	0.025	0	0.038	0
8/24/2020 7:16	0.024	0	0.038	0
8/24/2020 7:17	0.024	0	0.038	0
8/24/2020 7:18	0.023	0	0.038	0
8/24/2020 7:19	0.024	0	0.038	0
8/24/2020 7:20	0.024	0	0.038	0
8/24/2020 7:21	0.023	0.001	0.038	0
8/24/2020 7:22	0.023	0.001	0.038	0
8/24/2020 7:23	0.024	0.001	0.038	0
8/24/2020 7:24	0.024	0.001	0.038	0
8/24/2020 7:25	0.022	0.001	0.038	0
8/24/2020 7:26	0.025	0.001	0.038	0
8/24/2020 7:27	0.023	0.001	0.038	0
8/24/2020 7:28	0.024	0.001	0.038	0
8/24/2020 7:29	0.023	0.001	0.038	0
8/24/2020 7:30	0.023	0.001	0.038	0
8/24/2020 7:31	0.022	0.001	0.038	0
8/24/2020 7:32	0.026	0.001	0.038	0
8/24/2020 7:33	0.027	0.001	0.038	0
8/24/2020 7:34	0.023	0.001	0.038	0
8/24/2020 7:35	0.023	0.001	0.038	0
8/24/2020 7:36	0.021	0.002	0.038	0
8/24/2020 7:37	0.021	0.002	0.038	0
8/24/2020 7:38	0.021	0.002	0.038	0
8/24/2020 7:39	0.021	0.002	0.038	0
8/24/2020 7:40	0.021	0.002	0.038	0
8/24/2020 7:41	0.021	0.002	0.038	0
8/24/2020 7:42	0.021	0.002	0.038	0
8/24/2020 7:43	0.021	0.002	0.038	0
8/24/2020 7:44	0.021	0.002	0.038	0
8/24/2020 7:45	0.021	0.002	0.038	0
8/24/2020 7:46	0.02	0.002	0.038	0
8/24/2020 7:47	0.02	0.002	0.038	0
8/24/2020 7:48	0.02	0.002	0.038	0
8/24/2020 7:49	0.02	0.002	0.038	0
8/24/2020 7:50	0.02	0.002	0.038	0
8/24/2020 7:51	0.02	0.002	0.038	0
8/24/2020 7:52	0.024	0.002	0.038	0
8/24/2020 7:53	0.028	0.002	0.038	0
8/24/2020 7:54	0.021	0.002	0.038	0
8/24/2020 7:55	0.021	0.002	0.038	0

Former Coyne Textile
CAMP Station - CHA #1
Remedial Design Construction

Timestamp	Mass Concentration Total (mg/m3)	Dustrak TWA (mg/m3)	PID (ppm)	PID TWA (ppm)
8/24/2020 7:56	0.022	0.002	0.038	0
8/24/2020 7:57	0.021	0.002	0.038	0
8/24/2020 7:58	0.025	0.002	0.038	0
8/24/2020 7:59	0.023	0.003	0.038	0
8/24/2020 8:00	0.021	0.003	0.038	0
8/24/2020 8:01	0.02	0.003	0.038	0
8/24/2020 8:02	0.02	0.003	0.038	0
8/24/2020 8:03	0.021	0.003	0.038	0
8/24/2020 8:04	0.02	0.003	0.038	0
8/24/2020 8:05	0.02	0.003	0.038	0
8/24/2020 8:06	0.02	0.003	0.038	0
8/24/2020 8:07	0.021	0.003	0.038	0
8/24/2020 8:08	0.02	0.003	0.038	0
8/24/2020 8:09	0.021	0.003	0.038	0
8/24/2020 8:10	0.034	0.003	0.038	0
8/24/2020 8:11	0.027	0.003	0.038	0
8/24/2020 8:12	0.078	0.003	0.038	0
8/24/2020 8:13	0.046	0.003	0.038	0
8/24/2020 8:14	0.027	0.003	0.038	0
8/24/2020 8:15	0.022	0.003	0.038	0
8/24/2020 8:16	0.019	0.003	0.038	0
8/24/2020 8:17	0.019	0.004	0.038	0
8/24/2020 8:18	0.021	0.004	0.038	0
8/24/2020 8:19	0.021	0.004	0.038	0
8/24/2020 8:20	0.027	0.004	0.038	0
8/24/2020 8:21	0.021	0.004	0.038	0
8/24/2020 8:22	0.022	0.004	0.038	0
8/24/2020 8:23	0.022	0.004	0.038	0
8/24/2020 8:24	0.042	0.004	0.038	0
8/24/2020 8:25	0.165	0.004	0.038	0
8/24/2020 8:26	0.056	0.004	0.038	0
8/24/2020 8:27	0.08	0.005	0.038	0
8/24/2020 8:28	0.049	0.005	0.038	0
8/24/2020 8:29	0.022	0.005	0.038	0
8/24/2020 8:30	0.023	0.005	0.038	0
8/24/2020 8:31	0.071	0.005	0.038	0
8/24/2020 8:32	0.024	0.005	0.038	0
8/24/2020 8:33	0.021	0.005	0.038	0
8/24/2020 8:34	0.023	0.005	0.038	0
8/24/2020 8:35	0.022	0.005	0.038	0
8/24/2020 8:36	0.02	0.005	0.038	0
8/24/2020 8:37	0.03	0.005	0.038	0
8/24/2020 8:38	0.024	0.005	0.038	0
8/24/2020 8:39	0.022	0.005	0.038	0
8/24/2020 8:40	0.025	0.005	0.038	0
8/24/2020 8:41	0.022	0.005	0.038	0
8/24/2020 8:42	0.022	0.005	0.038	0
8/24/2020 8:43	0.025	0.005	0.038	0

Former Coyne Textile
CAMP Station - CHA #1
Remedial Design Construction

Timestamp	Mass Concentration Total (mg/m3)	Dustrak TWA (mg/m3)	PID (ppm)	PID TWA (ppm)
8/24/2020 8:44	0.034	0.006	0.038	0
8/24/2020 8:45	0.027	0.006	0.038	0
8/24/2020 8:46	0.032	0.006	0.038	0
8/24/2020 8:47	0.034	0.006	0.038	0
8/24/2020 8:48	0.038	0.006	0.038	0
8/24/2020 8:49	0.034	0.006	0.038	0
8/24/2020 8:50	0.043	0.006	0.038	0
8/24/2020 8:51	0.033	0.006	0.038	0
8/24/2020 8:52	0.038	0.006	0.038	0
8/24/2020 8:53	0.042	0.006	0.038	0
8/24/2020 8:54	0.034	0.006	0.038	0
8/24/2020 8:55	0.038	0.006	0.038	0
8/24/2020 8:56	0.043	0.006	0.038	0
8/24/2020 8:57	0.042	0.007	0.038	0
8/24/2020 8:58	0.024	0.007	0.038	0
8/24/2020 8:59	0.02	0.007	0.038	0
8/24/2020 9:00	0.021	0.007	0.038	0
8/24/2020 9:01	0.021	0.007	0.038	0
8/24/2020 9:02	0.023	0.007	0.038	0
8/24/2020 9:03	0.02	0.007	0.038	0
8/24/2020 9:04	0.019	0.007	0.038	0
8/24/2020 9:05	0.02	0.007	0.038	0
8/24/2020 9:06	0.025	0.007	0.038	0
8/24/2020 9:07	0.021	0.007	0.038	0
8/24/2020 9:08	0.021	0.007	0.038	0
8/24/2020 9:09	0.021	0.007	0.038	0
8/24/2020 9:10	0.019	0.007	0.038	0
8/24/2020 9:11	0.018	0.007	0.038	0
8/24/2020 9:12	0.019	0.007	0.038	0
8/24/2020 9:13	0.02	0.007	0.038	0
8/24/2020 9:14	0.021	0.007	0.038	0
8/24/2020 9:15	0.02	0.007	0.038	0
8/24/2020 9:16	0.025	0.007	0.038	0
8/24/2020 9:17	0.023	0.007	0.038	0
8/24/2020 9:18	0.021	0.007	0.038	0
8/24/2020 9:19	0.022	0.007	0.038	0
8/24/2020 9:20	0.029	0.008	0.038	0
8/24/2020 9:21	0.022	0.008	0.038	0
8/24/2020 9:22	0.021	0.008	0.038	0
8/24/2020 9:23	0.027	0.008	0.038	0
8/24/2020 9:24	0.026	0.008	0.038	0
8/24/2020 9:25	0.022	0.008	0.038	0
8/24/2020 9:26	0.021	0.008	0.038	0
8/24/2020 9:27	0.028	0.008	0.038	0
8/24/2020 9:28	0.024	0.008	0.038	0
8/24/2020 9:29	0.023	0.008	0.038	0
8/24/2020 9:30	0.043	0.008	0.038	0
8/24/2020 9:31	0.046	0.008	0.038	0

Former Coyne Textile
CAMP Station - CHA #1
Remedial Design Construction

Timestamp	Mass Concentration Total (mg/m3)	Dustrak TWA (mg/m3)	PID (ppm)	PID TWA (ppm)
8/24/2020 9:32	0.049	0.008	0.038	0
8/24/2020 9:33	0.038	0.008	0.038	0
8/24/2020 9:34	0.034	0.008	0.038	0
8/24/2020 9:35	0.031	0.008	0.038	0
8/24/2020 9:36	0.033	0.009	0.038	0
8/24/2020 9:37	0.034	0.009	0.038	0
8/24/2020 9:38	0.025	0.009	0.038	0
8/24/2020 9:39	0.036	0.009	0.038	0
8/24/2020 9:40	0.038	0.009	0.038	0
8/24/2020 9:41	0.036	0.009	0.038	0
8/24/2020 9:42	0.02	0.009	0.038	0
8/24/2020 9:43	0.022	0.009	0.038	0
8/24/2020 9:44	0.022	0.009	0.038	0
8/24/2020 9:45	0.028	0.009	0.038	0
8/24/2020 9:46	0.024	0.009	0.038	0
8/24/2020 9:47	0.027	0.009	0.038	0
8/24/2020 9:48	0.04	0.009	0.038	0
8/24/2020 9:49	0.038	0.009	0.038	0
8/24/2020 9:50	0.032	0.009	0.038	0
8/24/2020 9:51	0.039	0.01	0.038	0
8/24/2020 9:52	0.036	0.01	0.038	0
8/24/2020 9:53	0.031	0.01	0.038	0
8/24/2020 9:54	0.028	0.01	0.038	0
8/24/2020 9:55	0.028	0.01	0.038	0
8/24/2020 9:56	0.031	0.01	0.038	0
8/24/2020 9:57	0.02	0.01	0.038	0
8/24/2020 9:58	0.028	0.01	0.038	0
8/24/2020 9:59	0.022	0.01	0.038	0
8/24/2020 10:00	0.039	0.01	0.038	0
8/24/2020 10:01	0.043	0.01	0.038	0
8/24/2020 10:02	0.021	0.01	0.038	0
8/24/2020 10:03	0.019	0.01	0.038	0
8/24/2020 10:04	0.019	0.01	0.038	0
8/24/2020 10:05	0.019	0.01	0.038	0
8/24/2020 10:06	0.019	0.01	0.038	0
8/24/2020 10:07	0.051	0.01	0.038	0
8/24/2020 10:08	0.028	0.011	0.038	0
8/24/2020 10:09	0.021	0.011	0.038	0
8/24/2020 10:10	0.018	0.011	0.038	0
8/24/2020 10:11	0.019	0.011	0.038	0
8/24/2020 10:12	0.018	0.011	0.038	0
8/24/2020 10:13	0.019	0.011	0.038	0
8/24/2020 10:14	0.019	0.011	0.038	0
8/24/2020 10:15	0.02	0.011	0.038	0
8/24/2020 10:16	0.018	0.011	0.038	0
8/24/2020 10:17	0.02	0.011	0.038	0
8/24/2020 10:18	0.021	0.011	0.038	0
8/24/2020 10:19	0.018	0.011	0.038	0

Former Coyne Textile
CAMP Station - CHA #1
Remedial Design Construction

Timestamp	Mass Concentration Total (mg/m3)	Dustrak TWA (mg/m3)	PID (ppm)	PID TWA (ppm)
8/24/2020 10:20	0.019	0.011	0.038	0
8/24/2020 10:21	0.018	0.011	0.038	0
8/24/2020 10:22	0.018	0.011	0.038	0
8/24/2020 10:23	0.019	0.011	0.038	0
8/24/2020 10:24	0.018	0.011	0.038	0
8/24/2020 10:25	0.018	0.011	0.038	0
8/24/2020 10:26	0.019	0.011	0.038	0
8/24/2020 10:27	0.018	0.011	0.038	0
8/24/2020 10:28	0.018	0.011	0.038	0
8/24/2020 10:29	0.019	0.011	0.038	0
8/24/2020 10:30	0.019	0.011	0.038	0
8/24/2020 10:31	0.019	0.011	0.038	0
8/24/2020 10:32	0.019	0.011	0.038	0
8/24/2020 10:33	0.019	0.012	0.038	0
8/24/2020 10:34	0.019	0.012	0.038	0
8/24/2020 10:35	0.02	0.012	0.038	0
8/24/2020 10:36	0.021	0.012	0.038	0
8/24/2020 10:37	0.02	0.012	0.038	0
8/24/2020 10:38	0.019	0.012	0.038	0
8/24/2020 10:39	0.021	0.012	0.038	0
8/24/2020 10:40	0.021	0.012	0.038	0
8/24/2020 10:41	0.019	0.012	0.038	0
8/24/2020 10:42	0.019	0.012	0.038	0
8/24/2020 10:43	0.018	0.012	0.038	0
8/24/2020 10:44	0.019	0.012	0.038	0
8/24/2020 10:45	0.019	0.012	0.038	0
8/24/2020 10:46	0.018	0.012	0.038	0
8/24/2020 10:47	0.019	0.012	0.038	0
8/24/2020 10:48	0.025	0.012	0.038	0
8/24/2020 10:49	0.026	0.012	0.038	0
8/24/2020 10:50	0.023	0.012	0.038	0
8/24/2020 10:51	0.02	0.012	0.038	0
8/24/2020 10:52	0.019	0.012	0.038	0
8/24/2020 10:53	0.021	0.012	0.038	0
8/24/2020 10:54	0.024	0.012	0.038	0
8/24/2020 10:55	0.02	0.012	0.038	0
8/24/2020 10:56	0.022	0.012	0.038	0
8/24/2020 10:57	0.019	0.013	0.038	0
8/24/2020 10:58	0.019	0.013	0.038	0
8/24/2020 10:59	0.021	0.013	0.038	0
8/24/2020 11:00	0.037	0.013	0.038	0
8/24/2020 11:01	0.026	0.013	0.038	0
8/24/2020 11:02	0.045	0.013	0.038	0
8/24/2020 11:03	0.035	0.013	0.038	0
8/24/2020 11:04	0.043	0.013	0.038	0
8/24/2020 11:05	0.029	0.013	0.038	0
8/24/2020 11:06	0.054	0.013	0.038	0
8/24/2020 11:07	0.055	0.013	0.038	0

Former Coyne Textile
CAMP Station - CHA #1
Remedial Design Construction

Timestamp	Mass Concentration Total (mg/m3)	Dustrak TWA (mg/m3)	PID (ppm)	PID TWA (ppm)
8/24/2020 11:08	0.027	0.013	0.038	0
8/24/2020 11:09	0.02	0.013	0.038	0
8/24/2020 11:10	0.02	0.013	0.038	0
8/24/2020 11:11	0.024	0.013	0.038	0
8/24/2020 11:12	0.021	0.014	0.038	0
8/24/2020 11:13	0.02	0.014	0.038	0
8/24/2020 11:14	0.029	0.014	0.038	0
8/24/2020 11:15	0.042	0.014	0.038	0
8/24/2020 11:16	0.08	0.014	0.038	0
8/24/2020 11:17	0.065	0.014	0.038	0
8/24/2020 11:18	0.045	0.014	0.038	0
8/24/2020 11:19	0.04	0.014	0.038	0
8/24/2020 11:20	0.042	0.014	0.038	0
8/24/2020 11:21	0.035	0.014	0.038	0
8/24/2020 11:22	0.037	0.014	0.038	0
8/24/2020 11:23	0.039	0.015	0.038	0
8/24/2020 11:24	0.036	0.015	0.038	0
8/24/2020 11:25	0.029	0.015	0.038	0
8/24/2020 11:26	0.033	0.015	0.038	0
8/24/2020 11:27	0.043	0.015	0.038	0
8/24/2020 11:28	0.023	0.015	0.038	0
8/24/2020 11:29	0.028	0.015	0.038	0
8/24/2020 11:30	0.028	0.015	0.038	0
8/24/2020 11:31	0.028	0.015	0.038	0
8/24/2020 11:32	0.028	0.015	0.038	0
8/24/2020 11:33	0.028	0.015	0.038	0
8/24/2020 11:34	0.028	0.015	0.038	0
8/24/2020 11:35	0.028	0.015	0.038	0
8/24/2020 11:36	0.028	0.015	0.038	0
8/24/2020 11:37	0.028	0.015	0.038	0
8/24/2020 11:38	0.028	0.015	0.038	0
8/24/2020 11:39	0.028	0.015	0.038	0
8/24/2020 11:40	0.028	0.015	0.038	0
8/24/2020 11:41	0.028	0.015	0.038	0
8/24/2020 11:42	0.028	0.015	0.038	0
8/24/2020 11:43	0.028	0.015	0.038	0
8/24/2020 11:44	0.028	0.015	0.038	0
8/24/2020 11:45	0.028	0.015	0.038	0
8/24/2020 11:46	0.028	0.015	0.038	0
8/24/2020 11:47	0.028	0.015	0.038	0
8/24/2020 11:48	0.028	0.015	0.038	0
8/24/2020 11:49	0.028	0.015	0.038	0
8/24/2020 11:51	Dustrack stopped recording		0.038	0
8/24/2020 11:52			0.038	0
8/24/2020 11:53			0.038	0
8/24/2020 11:54			0.038	0
8/24/2020 11:55			0.038	0
8/24/2020 11:56			0.038	0

Former Coyne Textile
CAMP Station - CHA #1
Remedial Design Construction

Timestamp	Mass Concentration Total (mg/m3)	Dustrak TWA (mg/m3)	PID (ppm)	PID TWA (ppm)
8/24/2020 11:57			0.038	0
8/24/2020 11:58			0.038	0
8/24/2020 11:59			0.038	0
8/24/2020 12:00			0.038	0
8/24/2020 12:01			0.038	0
8/24/2020 12:02			0.038	0
8/24/2020 12:03			0.038	0
8/24/2020 12:04			0.038	0
8/24/2020 12:05			0.038	0
8/24/2020 12:06			0.038	0
8/24/2020 12:07			0.038	0
8/24/2020 12:08			0.038	0
8/24/2020 12:09			0.038	0
8/24/2020 12:10			0.038	0
8/24/2020 12:11			0.038	0
8/24/2020 12:12			0.038	0
8/24/2020 12:13			0.038	0
8/24/2020 12:14			0.038	0
8/24/2020 12:15			0.038	0
8/24/2020 12:16			0.038	0
8/24/2020 12:17			0.038	0
8/24/2020 12:18			0.038	0
8/24/2020 12:19			0.038	0
8/24/2020 12:20			0.038	0
8/24/2020 12:21			0.038	0
8/24/2020 12:22			0.038	0
8/24/2020 12:23			0.038	0
8/24/2020 12:24			0.038	0
8/24/2020 12:25			0.038	0
8/24/2020 12:26			0.038	0
8/24/2020 12:27			0.038	0
8/24/2020 12:28			0.038	0
8/24/2020 12:29			0.038	0
8/24/2020 12:30			0.038	0
8/24/2020 12:31			0.038	0
8/24/2020 12:32			0.038	0
8/24/2020 12:33			0.038	0
8/24/2020 12:34			0.038	0
8/24/2020 12:35			0.038	0
8/24/2020 12:36			0.038	0
8/24/2020 12:37			0.038	0
8/24/2020 12:38			0.038	0
8/24/2020 12:39			0.038	0
8/24/2020 12:40			0.038	0
8/24/2020 12:41			0.038	0
8/24/2020 12:42			0.038	0
8/24/2020 12:43			0.038	0
8/24/2020 12:44			0.038	0

Former Coyne Textile
CAMP Station - CHA #1
Remedial Design Construction

Timestamp	Mass Concentration Total (mg/m3)	Dustrak TWA (mg/m3)	PID (ppm)	PID TWA (ppm)
8/24/2020 12:45			0.038	0
8/24/2020 12:46			0.038	0
8/24/2020 12:47			0.038	0
8/24/2020 12:48			0.038	0
8/24/2020 12:49			0.038	0
8/24/2020 12:50			0.038	0
8/24/2020 12:51			0.038	0
8/24/2020 12:52			0.038	0
8/24/2020 12:53			0.038	0
8/24/2020 12:54			0.038	0
8/24/2020 12:55			0.038	0
8/24/2020 12:56			0.038	0
8/24/2020 12:57			0.038	0
8/24/2020 12:58			0.038	0
8/24/2020 12:59			0.038	0
8/24/2020 13:00			0.038	0
8/24/2020 13:01			0.038	0
8/24/2020 13:02			0.038	0
8/24/2020 13:03			0.038	0
8/24/2020 13:04			0.038	0
8/24/2020 13:05			0.038	0
8/24/2020 13:06			0.038	0
8/24/2020 13:07			0.038	0
8/24/2020 13:08			0.038	0
8/24/2020 13:09			0.038	0
8/24/2020 13:10			0.038	0
8/24/2020 13:11			0.038	0
8/24/2020 13:12			0.038	0
8/24/2020 13:13			0.038	0
8/24/2020 13:14			0.038	0
8/24/2020 13:15			0.038	0
8/24/2020 13:16			0.038	0
8/24/2020 13:17			0.038	0
8/24/2020 13:18			0.038	0
8/24/2020 13:19			0.038	0
8/24/2020 13:20			0.038	0
8/24/2020 13:21			0.038	0
8/24/2020 13:22			0.038	0
8/24/2020 13:23			0.038	0
8/24/2020 13:24			0.038	0
8/24/2020 13:25			0.038	0
8/24/2020 13:26			0.038	0
8/24/2020 13:27			0.038	0
8/24/2020 13:28			0.038	0
8/24/2020 13:29			0.038	0
8/24/2020 13:30			0.038	0
8/24/2020 13:31			0.038	0
8/24/2020 13:32			0.038	0

Former Coyne Textile
CAMP Station - CHA #1
Remedial Design Construction

Timestamp	Mass Concentration Total (mg/m3)	Dustrak TWA (mg/m3)	PID (ppm)	PID TWA (ppm)
8/24/2020 13:33			0.038	0
8/24/2020 13:34			0.038	0
8/24/2020 13:35			0.038	0
8/24/2020 13:36			0.038	0
8/24/2020 13:37			0.038	0
8/24/2020 13:38			0.038	0
8/24/2020 13:39			0.038	0
8/24/2020 13:40			0.038	0
8/24/2020 13:41			0.038	0
8/24/2020 13:42			0.038	0
8/24/2020 13:43			0.038	0
8/24/2020 13:44			0.038	0
8/24/2020 13:45			0.038	0
8/24/2020 13:46			0.038	0
8/24/2020 13:47			0.038	0
8/24/2020 13:48			0.038	0
8/24/2020 13:49			0.038	0
8/24/2020 13:50			0.038	0
8/24/2020 13:51			0.038	0
8/24/2020 13:52			0.038	0
8/24/2020 13:53			0.038	0
8/24/2020 13:54			0.038	0
8/24/2020 13:55			0.038	0
8/24/2020 13:56			0.038	0
8/24/2020 13:57			0.038	0
8/24/2020 13:58			0.038	0
8/24/2020 13:59			0.038	0
8/24/2020 14:00			0.038	0
8/24/2020 14:01			0.038	0
8/24/2020 14:02			0.038	0
8/24/2020 14:03			0.038	0
8/24/2020 14:04			0.038	0
8/24/2020 14:05			0.038	0
8/24/2020 14:06			0.038	0
8/24/2020 14:07			0.038	0
8/24/2020 14:08			0.038	0
8/24/2020 14:09			0.038	0
8/24/2020 14:10			0.038	0
8/24/2020 14:11			0.038	0
8/24/2020 14:12			0.038	0
8/24/2020 14:13			0.038	0
8/24/2020 14:14			0.038	0
8/24/2020 14:15			0.038	0
8/24/2020 14:16			0.038	0
8/24/2020 14:17			0.038	0
8/24/2020 14:18			0.038	0
8/24/2020 14:19			0.038	0
8/24/2020 14:20			0.038	0

Former Coyne Textile
CAMP Station - CHA #1
Remedial Design Construction

Timestamp	Mass Concentration Total (mg/m3)	Dustrak TWA (mg/m3)	PID (ppm)	PID TWA (ppm)
8/24/2020 14:21			0.038	0
8/24/2020 14:22			0.038	0
8/24/2020 14:23			0.038	0
8/24/2020 14:24			0.038	0
8/24/2020 14:25			0.038	0
8/24/2020 14:26			0.038	0
8/24/2020 14:27			0.038	0
8/24/2020 14:28			0.038	0
8/24/2020 14:29			0.038	0
8/24/2020 14:30			0.038	0
8/24/2020 14:31			0.038	0
8/24/2020 14:32			0.038	0
8/24/2020 14:33			0.038	0
8/24/2020 14:34			0.038	0
8/24/2020 14:35			0.038	0
8/24/2020 14:36			0.038	0
8/24/2020 14:37			0.038	0
8/24/2020 14:38			0.038	0
8/24/2020 14:39			0.038	0
8/24/2020 14:40			0.038	0
8/24/2020 14:41			0.038	0
8/24/2020 14:42			0.038	0
8/24/2020 14:43			0.038	0
8/24/2020 14:44			0.038	0
8/24/2020 14:45			0.038	0
8/24/2020 14:46			0.038	0
8/24/2020 14:47			0.038	0
8/24/2020 14:48			0.038	0
8/24/2020 14:49	0.018	0	0.038	0
8/24/2020 14:50	0.018	0	0.038	0
8/24/2020 14:51	0.018	0	0.038	0
8/24/2020 14:52	0.019	0	0.038	0
8/24/2020 14:53	0.017	0	0.038	0
8/24/2020 14:54	0.017	0	0.038	0
8/24/2020 14:55	0.017	0	0.038	0
8/24/2020 14:56	0.017	0	0.038	0
8/24/2020 14:57	0.018	0	0.038	0
8/24/2020 14:58	0.019	0	0.038	0
8/24/2020 14:59	0.016	0	0.038	0
8/24/2020 15:00	0.016	0	0.038	0
8/24/2020 15:01	0.016	0	0.038	0
8/24/2020 15:02	0.016	0	0.038	0
8/24/2020 15:03	0.016	0	0.038	0
8/24/2020 15:04	0.015	0	0.038	0
8/24/2020 15:05	0.016	0	0.038	0
8/24/2020 15:06	0.015	0	0.038	0
8/24/2020 15:07	0.015	0.001	0.038	0
8/24/2020 15:08	0.015	0.001	0.038	0

Former Coyne Textile
CAMP Station - CHA #1
Remedial Design Construction

Timestamp	Mass Concentration Total (mg/m3)	Dustrak TWA (mg/m3)	PID (ppm)	PID TWA (ppm)
8/24/2020 15:09	0.015	0.001	0.038	0
8/24/2020 15:10	0.015	0.001	0.038	0
8/24/2020 15:11	0.016	0.001	0.038	0
8/24/2020 15:12	0.015	0.001	0.038	0
8/24/2020 15:13	0.015	0.001	0.038	0
8/24/2020 15:14	0.015	0.001	0.038	0
8/24/2020 15:15	0.015	0.001	0.038	0
8/24/2020 15:16	0.015	0.001	0.038	0
8/24/2020 15:17	0.015	0.001	0.038	0
8/24/2020 15:18	0.015	0.001	0.038	0
8/24/2020 15:19	0.015	0.001	0.038	0
8/24/2020 15:20	0.015	0.001	0.038	0
8/24/2020 15:21	0.015	0.001	0.038	0
8/24/2020 15:22	0.015	0.001	0.038	0
8/24/2020 15:23	0.015	0.001	0.038	0
8/24/2020 15:24	0.015	0.001	0.038	0
8/24/2020 15:25	0.015	0.001	0.038	0
8/24/2020 15:26	0.022	0.001	0.038	0
8/24/2020 15:27	0.016	0.001	0.038	0
8/24/2020 15:28	0.016	0.001	0.038	0
8/24/2020 15:29	0.015	0.001	0.038	0
8/24/2020 15:30	0.015	0.001	0.038	0.0003
8/24/2020 15:31	0.015	0.001	0.038	0.0004
8/24/2020 15:32	0.015	0.001	0.038	0.0004
8/24/2020 15:33	0.015	0.001	0.038	0.0004
8/24/2020 15:34	0.015	0.001	0.038	0.0004
8/24/2020 15:35	0.016	0.001	0.038	0.0004
8/24/2020 15:36	0.019	0.001	0.038	0.0004
8/24/2020 15:37	0.017	0.001	0.038	0.0004
8/24/2020 15:38	0.017	0.002	0.038	0.0004
8/24/2020 15:39	0.015	0.002	0.038	0.0004
8/24/2020 15:40	0.015	0.002	0.038	0.0004
8/24/2020 15:41	0.016	0.002	0.038	0.0004
8/24/2020 15:42	0.016	0.002	0.038	0.0004
8/24/2020 15:43	0.015	0.002	0.038	0.0004
8/24/2020 15:44	0.015	0.002	0.038	0.0004
8/24/2020 15:45	0.02	0.002	0.038	0.0001
8/24/2020 15:46	0.015	0.002	0.038	0
8/24/2020 15:47	0.016	0.002	0.038	0
8/24/2020 15:48	0.016	0.002	0.038	0
8/24/2020 15:49	0.017	0.002	0.038	0
8/24/2020 15:50	0.015	0.002	0.038	0
8/24/2020 15:51	0.017	0.002	0.038	0
8/24/2020 15:52	0.017	0.002	0.038	0
8/24/2020 15:53	0.019	0.002	0.038	0
8/24/2020 15:54	0.018	0.002	0.038	0
8/24/2020 15:55	0.017	0.002	0.038	0
8/24/2020 15:56	0.016	0.002	0.038	0

Former Coyne Textile
CAMP Station - CHA #1
Remedial Design Construction

Timestamp	Mass Concentration Total (mg/m3)	Dustrak TWA (mg/m3)	PID (ppm)	PID TWA (ppm)
8/24/2020 15:57	0.016	0.002	0.038	0
8/24/2020 15:58	0.015	0.002	0.038	0
8/24/2020 15:59	0.016	0.002	0.038	0
8/24/2020 16:00	0.016	0.002	0.038	0
8/24/2020 16:01	0.017	0.002	0.038	0
8/24/2020 16:02	0.017	0.002	0.038	0
8/24/2020 16:03	0.015	0.002	0.038	0
8/24/2020 16:04	0.016	0.002	0.038	0
8/24/2020 16:05	0.015	0.002	0.038	0
8/24/2020 16:06	0.017	0.002	0.038	0
8/25/2020 7:05	0.04	0	0	0
8/25/2020 7:06	0.038	0	0	0
8/25/2020 7:07	0.036	0	0	0
8/25/2020 7:08	0.036	0	0	0
8/25/2020 7:09	0.036	0	0	0
8/25/2020 7:10	0.036	0	0	0
8/25/2020 7:11	0.036	0	0	0
8/25/2020 7:12	0.036	0	0	0
8/25/2020 7:13	0.035	0	0	0
8/25/2020 7:14	0.035	0	0	0
8/25/2020 7:15	0.034	0	0	0
8/25/2020 7:16	0.034	0	0	0
8/25/2020 7:17	0.033	0	0	0
8/25/2020 7:18	0.033	0	0	0
8/25/2020 7:19	0.033	0	0	0
8/25/2020 7:20	0.033	0.001	0	0
8/25/2020 7:21	0.032	0.001	0	0
8/25/2020 7:22	0.033	0.001	0	0
8/25/2020 7:23	0.033	0.001	0	0
8/25/2020 7:24	0.033	0.001	0	0
8/25/2020 7:25	0.032	0.001	0	0
8/25/2020 7:26	0.032	0.001	0	0
8/25/2020 7:27	0.032	0.002	0	0
8/25/2020 7:28	0.032	0.002	0	0
8/25/2020 7:29	0.033	0.002	0	0
8/25/2020 7:30	0.033	0.002	0	0
8/25/2020 7:31	0.032	0.002	0	0
8/25/2020 7:32	0.032	0.002	0	0
8/25/2020 7:33	0.034	0.002	0	0
8/25/2020 7:34	0.033	0.002	0	0
8/25/2020 7:35	0.033	0.002	0	0
8/25/2020 7:36	0.034	0.002	0	0
8/25/2020 7:37	0.034	0.002	0	0
8/25/2020 7:38	0.035	0.002	0	0
8/25/2020 7:39	0.038	0.002	0	0
8/25/2020 7:40	0.038	0.002	0	0
8/25/2020 7:41	0.034	0.003	0	0
8/25/2020 7:42	0.034	0.003	0	0

Former Coyne Textile
CAMP Station - CHA #1
Remedial Design Construction

Timestamp	Mass Concentration Total (mg/m3)	Dustrak TWA (mg/m3)	PID (ppm)	PID TWA (ppm)
8/25/2020 7:43	0.035	0.003	0	0
8/25/2020 7:44	0.035	0.003	0	0
8/25/2020 7:45	0.037	0.003	0	0
8/25/2020 7:46	0.037	0.003	0	0
8/25/2020 7:47	0.036	0.003	0	0
8/25/2020 7:48	0.035	0.003	0	0
8/25/2020 7:49	0.035	0.003	0	0
8/25/2020 7:50	0.037	0.003	0	0
8/25/2020 7:51	0.038	0.003	0	0
8/25/2020 7:52	0.037	0.003	0	0
8/25/2020 7:53	0.036	0.003	0	0
8/25/2020 7:54	0.037	0.004	0	0
8/25/2020 7:55	0.039	0.004	0	0
8/25/2020 7:56	0.038	0.004	0	0
8/25/2020 7:57	0.037	0.004	0	0
8/25/2020 7:58	0.036	0.004	0	0
8/25/2020 7:59	0.036	0.004	0	0
8/25/2020 8:00	0.038	0.004	0	0
8/25/2020 8:01	0.038	0.004	0	0
8/25/2020 8:02	0.037	0.004	0	0
8/25/2020 8:03	0.036	0.004	0	0
8/25/2020 8:04	0.036	0.004	0	0
8/25/2020 8:05	0.037	0.004	0	0
8/25/2020 8:06	0.037	0.004	0	0
8/25/2020 8:07	0.037	0.005	0	0
8/25/2020 8:08	0.038	0.005	0	0
8/25/2020 8:09	0.038	0.005	0	0
8/25/2020 8:10	0.038	0.005	0	0
8/25/2020 8:11	0.039	0.005	0	0
8/25/2020 8:12	0.038	0.005	0	0
8/25/2020 8:13	0.037	0.005	0	0
8/25/2020 8:14	0.037	0.005	0	0
8/25/2020 8:15	0.036	0.005	0	0
8/25/2020 8:16	0.037	0.005	0	0
8/25/2020 8:17	0.037	0.005	0	0
8/25/2020 8:18	0.036	0.005	0	0
8/25/2020 8:19	0.038	0.005	0	0
8/25/2020 8:20	0.035	0.006	0	0
8/25/2020 8:21	0.035	0.006	0	0
8/25/2020 8:22	0.037	0.006	0	0
8/25/2020 8:23	0.04	0.006	0	0
8/25/2020 8:24	0.038	0.006	0	0
8/25/2020 8:25	0.036	0.006	0	0
8/25/2020 8:26	0.036	0.006	0	0
8/25/2020 8:27	0.036	0.006	0	0
8/25/2020 8:28	0.035	0.006	0	0
8/25/2020 8:29	0.035	0.006	0	0
8/25/2020 8:30	0.035	0.006	0	0

Former Coyne Textile
CAMP Station - CHA #1
Remedial Design Construction

Timestamp	Mass Concentration Total (mg/m3)	Dustrak TWA (mg/m3)	PID (ppm)	PID TWA (ppm)
8/25/2020 8:31	0.035	0.006	0	0
8/25/2020 8:32	0.035	0.006	0	0
8/25/2020 8:33	0.035	0.007	0	0
8/25/2020 8:34	0.036	0.007	0	0
8/25/2020 8:35	0.035	0.007	0	0
8/25/2020 8:36	0.034	0.007	0	0
8/25/2020 8:37	0.034	0.007	0	0
8/25/2020 8:38	0.034	0.007	0	0
8/25/2020 8:39	0.035	0.007	0	0
8/25/2020 8:40	0.034	0.007	0	0
8/25/2020 8:41	0.033	0.007	0	0
8/25/2020 8:42	0.034	0.007	0	0
8/25/2020 8:43	0.034	0.007	0	0
8/25/2020 8:44	0.034	0.007	0	0
8/25/2020 8:45	0.033	0.007	0	0
8/25/2020 8:46	0.033	0.007	0	0
8/25/2020 8:47	0.034	0.008	0	0
8/25/2020 8:48	0.033	0.008	0	0
8/25/2020 8:49	0.033	0.008	0	0
8/25/2020 8:50	0.033	0.008	0	0
8/25/2020 8:51	0.033	0.008	0	0
8/25/2020 8:52	0.035	0.008	0	0
8/25/2020 8:53	0.033	0.008	0	0
8/25/2020 8:54	0.034	0.008	0	0
8/25/2020 8:55	0.033	0.008	0	0
8/25/2020 8:56	0.032	0.008	0	0
8/25/2020 8:57	0.034	0.008	0	0
8/25/2020 8:58	0.033	0.008	0	0
8/25/2020 8:59	0.032	0.008	0	0
8/25/2020 9:00	0.033	0.008	0	0
8/25/2020 9:01	0.033	0.008	0	0
8/25/2020 9:02	0.032	0.009	0	0
8/25/2020 9:03	0.032	0.009	0	0
8/25/2020 9:04	0.032	0.009	0	0
8/25/2020 9:05	0.033	0.009	0	0
8/25/2020 9:06	0.033	0.009	0	0
8/25/2020 9:07	0.034	0.009	0	0
8/25/2020 9:08	0.033	0.009	0	0
8/25/2020 9:09	0.033	0.009	0	0
8/25/2020 9:10	0.033	0.009	0	0
8/25/2020 9:11	0.034	0.009	0	0
8/25/2020 9:12	0.037	0.009	0	0
8/25/2020 9:13	0.034	0.009	0	0
8/25/2020 9:14	0.033	0.009	0	0
8/25/2020 9:15	0.033	0.009	0	0
8/25/2020 9:16	0.034	0.01	0	0
8/25/2020 9:17	0.033	0.01	0	0
8/25/2020 9:18	0.034	0.01	0	0

Former Coyne Textile
CAMP Station - CHA #1
Remedial Design Construction

Timestamp	Mass Concentration Total (mg/m3)	Dustrak TWA (mg/m3)	PID (ppm)	PID TWA (ppm)
8/25/2020 9:19	0.034	0.01	0	0
8/25/2020 9:20	0.045	0.01	0	0
8/25/2020 9:21	0.064	0.01	0	0
8/25/2020 9:22	0.036	0.01	0	0
8/25/2020 9:23	0.034	0.01	0	0
8/25/2020 9:24	0.033	0.01	0	0
8/25/2020 9:25	0.034	0.01	0	0
8/25/2020 9:26	0.034	0.01	0	0
8/25/2020 9:27	0.035	0.01	0	0
8/25/2020 9:28	0.034	0.01	0	0
8/25/2020 9:29	0.036	0.011	0	0
8/25/2020 9:30	0.036	0.011	0	0
8/25/2020 9:31	0.036	0.011	0	0
8/25/2020 9:32	0.035	0.011	0	0
8/25/2020 9:33	0.035	0.011	0	0
8/25/2020 9:34	0.037	0.011	0	0
8/25/2020 9:35	0.037	0.011	0	0
8/25/2020 9:36	0.035	0.011	0	0
8/25/2020 9:37	0.035	0.011	0	0
8/25/2020 9:38	0.035	0.011	0	0
8/25/2020 9:39	0.036	0.011	0	0
8/25/2020 9:40	0.036	0.011	0	0
8/25/2020 9:41	0.035	0.011	0	0
8/25/2020 9:42	0.035	0.011	0	0
8/25/2020 9:43	0.036	0.012	0	0
8/25/2020 9:44	0.039	0.012	0	0
8/25/2020 9:45	0.036	0.012	0	0
8/25/2020 9:46	0.037	0.012	0	0
8/25/2020 9:47	0.036	0.012	0	0
8/25/2020 9:48	0.035	0.012	0	0
8/25/2020 9:49	0.036	0.012	0	0
8/25/2020 9:50	0.035	0.012	0	0
8/25/2020 9:51	0.036	0.012	0	0
8/25/2020 9:52	0.036	0.012	0	0
8/25/2020 9:53	0.037	0.012	0	0
8/25/2020 9:54	0.035	0.012	0	0
8/25/2020 9:55	0.035	0.012	0	0
8/25/2020 9:56	0.036	0.013	0	0
8/25/2020 9:57	0.035	0.013	0	0
8/25/2020 9:58	0.035	0.013	0	0
8/25/2020 9:59	0.036	0.013	0	0
8/25/2020 10:00	0.036	0.013	0	0
8/25/2020 10:01	0.037	0.013	0	0
8/25/2020 10:02	0.036	0.013	0	0
8/25/2020 10:03	0.036	0.013	0	0
8/25/2020 10:04	0.037	0.013	0	0
8/25/2020 10:05	0.038	0.013	0	0
8/25/2020 10:06	0.038	0.013	0	0

Former Coyne Textile
CAMP Station - CHA #1
Remedial Design Construction

Timestamp	Mass Concentration Total (mg/m3)	Dustrak TWA (mg/m3)	PID (ppm)	PID TWA (ppm)
8/25/2020 10:07	0.038	0.013	0	0
8/25/2020 10:08	0.037	0.013	0	0
8/25/2020 10:09	0.036	0.014	0	0
8/25/2020 10:10	0.036	0.014	0	0
8/25/2020 10:11	0.037	0.014	0	0
8/25/2020 10:12	0.037	0.014	0	0
8/25/2020 10:13	0.036	0.014	0	0
8/25/2020 10:14	0.036	0.014	0	0
8/25/2020 10:15	0.036	0.014	0	0
8/25/2020 10:16	0.036	0.014	0	0
8/25/2020 10:17	0.037	0.014	0	0
8/25/2020 10:18	0.037	0.014	0	0
8/25/2020 10:19	0.036	0.014	0	0
8/25/2020 10:20	0.035	0.014	0	0
8/25/2020 10:21	0.035	0.014	0	0
8/25/2020 10:22	0.035	0.015	0	0
8/25/2020 10:23	0.035	0.015	0	0
8/25/2020 10:24	0.034	0.015	0	0
8/25/2020 10:25	0.036	0.015	0	0
8/25/2020 10:26	0.036	0.015	0	0
8/25/2020 10:27	0.035	0.015	0	0
8/25/2020 10:28	0.035	0.015	0	0
8/25/2020 10:29	0.035	0.015	0	0
8/25/2020 10:30	0.035	0.015	0	0
8/25/2020 10:31	0.035	0.015	0	0
8/25/2020 10:32	0.035	0.015	0	0
8/25/2020 10:33	0.035	0.015	0	0
8/25/2020 10:34	0.034	0.015	0	0
8/25/2020 10:35	0.035	0.015	0	0
8/25/2020 10:36	0.035	0.016	0	0
8/25/2020 10:37	0.036	0.016	0	0
8/25/2020 10:38	0.034	0.016	0	0
8/25/2020 10:39	0.035	0.016	0	0
8/25/2020 10:40	0.034	0.016	0	0
8/25/2020 10:41	0.034	0.016	0	0
8/25/2020 10:42	0.034	0.016	0	0
8/25/2020 10:43	0.035	0.016	0	0
8/25/2020 10:44	0.037	0.016	0	0
8/25/2020 10:45	0.035	0.016	0	0
8/25/2020 10:46	0.035	0.016	0	0
8/25/2020 10:47	0.034	0.016	0	0
8/25/2020 10:48	0.034	0.016	0	0
8/25/2020 10:49	0.035	0.016	0	0
8/25/2020 10:50	0.035	0.017	0	0
8/25/2020 10:51	0.034	0.017	0	0
8/25/2020 10:52	0.034	0.017	0	0
8/25/2020 10:53	0.034	0.017	0	0
8/25/2020 10:57	0.032	0	0	0

Former Coyne Textile
CAMP Station - CHA #1
Remedial Design Construction

Timestamp	Mass Concentration Total (mg/m3)	Dustrak TWA (mg/m3)	PID (ppm)	PID TWA (ppm)
8/25/2020 10:58	0.034	0	0	0
8/25/2020 10:59	0.033	0	0	0
8/25/2020 11:00	0.033	0	0	0
8/25/2020 11:01	0.034	0	0	0
8/25/2020 11:02	0.036	0	0	0
8/25/2020 11:03	0.033	0	0	0
8/25/2020 11:04	0.033	0	0	0
8/25/2020 11:05	0.033	0	0	0
8/25/2020 11:06	0.034	0	0	0
8/25/2020 11:07	0.034	0	0	0
8/25/2020 11:08	0.033	0	0	0
8/25/2020 11:09	0.032	0	0	0
8/25/2020 11:10	0.032	0	0	0
8/25/2020 11:11	0.033	0	0	0
8/25/2020 11:12	0.032	0.001	0	0
8/25/2020 11:13	0.032	0.001	0	0
8/25/2020 11:14	0.033	0.001	0	0
8/25/2020 11:15	0.032	0.001	0	0
8/25/2020 11:16	0.032	0.001	0	0
8/25/2020 11:17	0.033	0.001	0	0
8/25/2020 11:18	0.032	0.001	0	0
8/25/2020 11:19	0.031	0.002	0	0
8/25/2020 11:20	0.032	0.002	0	0
8/25/2020 11:21	0.031	0.002	0	0
8/25/2020 11:22	0.031	0.002	0	0
8/25/2020 11:23	0.031	0.002	0	0
8/25/2020 11:24	0.031	0.002	0	0
8/25/2020 11:25	0.031	0.002	0	0
8/25/2020 11:26	0.032	0.002	0	0
8/25/2020 11:27	0.031	0.002	0	0
8/25/2020 11:28	0.03	0.002	0	0
8/25/2020 11:29	0.03	0.002	0	0
8/25/2020 11:30	0.03	0.002	0	0
8/25/2020 11:31	0.03	0.002	0	0
8/25/2020 11:32	0.03	0.002	0	0
8/25/2020 11:33	0.029	0.002	0	0
8/25/2020 11:34	0.03	0.002	0	0
8/25/2020 11:35	0.031	0.003	0	0
8/25/2020 11:36	0.03	0.003	0	0
8/25/2020 11:37	0.031	0.003	0	0
8/25/2020 11:38	0.03	0.003	0	0
8/25/2020 11:39	0.03	0.003	0	0
8/25/2020 11:40	0.03	0.003	0	0
8/25/2020 11:41	0.03	0.003	0	0
8/25/2020 11:42	0.03	0.003	0	0
8/25/2020 11:43	0.03	0.003	0	0
8/25/2020 11:44	0.03	0.003	0	0
8/25/2020 11:45	0.03	0.003	0	0

Former Coyne Textile
CAMP Station - CHA #1
Remedial Design Construction

Timestamp	Mass Concentration Total (mg/m3)	Dustrak TWA (mg/m3)	PID (ppm)	PID TWA (ppm)
8/25/2020 11:46	0.03	0.003	0	0
8/25/2020 11:47	0.03	0.003	0	0
8/25/2020 11:48	0.03	0.003	0	0
8/25/2020 11:49	0.03	0.003	0	0
8/25/2020 11:50	0.03	0.003	0	0
8/25/2020 11:51	0.029	0.004	0	0
8/25/2020 11:52	0.03	0.004	0	0
8/25/2020 11:53	0.03	0.004	0	0
8/25/2020 11:54	0.03	0.004	0	0
8/25/2020 11:55	0.031	0.004	0	0
8/25/2020 11:56	0.03	0.004	0	0
8/25/2020 11:57	0.029	0.004	0	0
8/25/2020 11:58	0.031	0.004	0	0
8/25/2020 11:59	0.029	0.004	0	0
8/25/2020 12:00	0.03	0.004	0	0
8/25/2020 12:01	0.03	0.004	0	0
8/25/2020 12:02	0.032	0.004	0	0
8/25/2020 12:03	0.031	0.004	0	0
8/25/2020 12:04	0.029	0.004	0	0
8/25/2020 12:05	0.029	0.004	0	0
8/25/2020 12:06	0.03	0.004	0	0
8/25/2020 12:07	0.03	0.005	0	0
8/25/2020 12:08	0.032	0.005	0	0
8/25/2020 12:09	0.032	0.005	0	0
8/25/2020 12:10	0.031	0.005	0	0
8/25/2020 12:11	0.031	0.005	0	0
8/25/2020 12:12	0.031	0.005	0	0
8/25/2020 12:13	0.031	0.005	0	0
8/25/2020 12:14	0.031	0.005	0	0
8/25/2020 12:15	0.034	0.005	0	0
8/25/2020 12:16	0.034	0.005	0	0
8/25/2020 12:17	0.035	0.005	0	0
8/25/2020 12:18	0.037	0.005	0	0
8/25/2020 12:19	0.04	0.005	0	0
8/25/2020 12:20	0.034	0.005	0	0
8/25/2020 12:21	0.027	0.006	0	0
8/25/2020 12:22	0.022	0.006	0	0
8/25/2020 12:23	0.021	0.006	0	0
8/25/2020 12:24	0.018	0.006	0	0
8/25/2020 12:25	0.02	0.006	0	0
8/25/2020 12:26	0.02	0.006	0	0
8/25/2020 12:27	0.021	0.006	0	0
8/25/2020 12:28	0.022	0.006	0	0
8/25/2020 12:29	0.023	0.006	0	0
8/25/2020 12:30	0.023	0.006	0	0
8/25/2020 12:31	0.023	0.006	0	0
8/25/2020 12:32	0.024	0.006	0	0
8/25/2020 12:33	0.025	0.006	0	0

Former Coyne Textile
CAMP Station - CHA #1
Remedial Design Construction

Timestamp	Mass Concentration Total (mg/m3)	Dustrak TWA (mg/m3)	PID (ppm)	PID TWA (ppm)
8/25/2020 12:34	0.026	0.006	0	0
8/25/2020 12:35	0.026	0.006	0	0
8/25/2020 12:36	0.026	0.006	0	0
8/25/2020 12:37	0.027	0.006	0	0
8/25/2020 12:38	0.027	0.006	0	0
8/25/2020 12:39	0.028	0.006	0	0
8/25/2020 12:40	0.029	0.006	0	0
8/25/2020 12:41	0.028	0.007	0	0
8/25/2020 12:42	0.029	0.007	0	0
8/25/2020 12:43	0.029	0.007	0	0
8/25/2020 12:44	0.03	0.007	0	0
8/25/2020 12:45	0.03	0.007	0	0
8/25/2020 12:46	0.031	0.007	0	0
8/25/2020 12:47	0.031	0.007	0	0
8/25/2020 12:48	0.032	0.007	0	0
8/25/2020 12:49	0.032	0.007	0	0
8/25/2020 12:50	0.033	0.007	0	0
8/25/2020 12:51	0.033	0.007	0	0
8/25/2020 12:52	0.034	0.007	0	0
8/25/2020 12:53	0.034	0.007	0	0
8/25/2020 12:54	0.033	0.007	0	0
8/25/2020 12:55	0.034	0.007	0	0
8/25/2020 12:56	0.035	0.008	0	0
8/25/2020 12:57	0.035	0.008	0	0
8/25/2020 12:58	0.034	0.008	0	0
8/25/2020 12:59	0.035	0.008	0	0
8/25/2020 13:00	0.035	0.008	0	0
8/25/2020 13:01	0.035	0.008	0	0
8/25/2020 13:02	0.035	0.008	0	0
8/25/2020 13:03	0.036	0.008	0	0
8/25/2020 13:04	0.036	0.008	0	0
8/25/2020 13:05	0.035	0.008	0	0
8/25/2020 13:06	0.035	0.008	0	0
8/25/2020 13:07	0.036	0.008	0	0
8/25/2020 13:08	0.036	0.008	0	0
8/25/2020 13:09	0.035	0.008	0	0
8/25/2020 13:10	0.035	0.009	0	0
8/25/2020 13:11	0.035	0.009	0	0
8/25/2020 13:12	0.034	0.009	0	0
8/25/2020 13:13	0.034	0.009	0	0
8/25/2020 13:14	0.034	0.009	0	0
8/25/2020 13:15	0.034	0.009	0	0
8/25/2020 13:16	0.033	0.009	0	0
8/25/2020 13:17	0.033	0.009	0	0
8/25/2020 13:18	0.032	0.009	0	0
8/25/2020 13:19	0.033	0.009	0	0
8/25/2020 13:20	0.032	0.009	0	0
8/25/2020 13:21	0.032	0.009	0	0

Former Coyne Textile
CAMP Station - CHA #1
Remedial Design Construction

Timestamp	Mass Concentration Total (mg/m3)	Dustrak TWA (mg/m3)	PID (ppm)	PID TWA (ppm)
8/25/2020 13:22	0.032	0.009	0	0
8/25/2020 13:23	0.032	0.009	0	0
8/25/2020 13:24	0.033	0.01	0	0
8/25/2020 13:25	0.033	0.01	0	0
8/25/2020 13:26	0.032	0.01	0	0
8/25/2020 13:27	0.032	0.01	0	0
8/25/2020 13:28	0.031	0.01	0	0
8/25/2020 13:29	0.03	0.01	0	0
8/25/2020 13:30	0.029	0.01	0	0
8/25/2020 13:31	0.029	0.01	0	0
8/25/2020 13:32	0.029	0.01	0	0
8/25/2020 13:33	0.028	0.01	0	0
8/25/2020 13:34	0.028	0.01	0	0
8/25/2020 13:35	0.027	0.01	0	0
8/25/2020 13:36	0.027	0.01	0	0
8/25/2020 13:37	0.027	0.01	0	0
8/25/2020 13:38	0.026	0.01	0	0
8/25/2020 13:39	0.027	0.01	0	0
8/25/2020 13:40	0.027	0.01	0	0
8/25/2020 13:41	0.027	0.011	0	0
8/25/2020 13:42	0.026	0.011	0	0
8/25/2020 13:43	0.024	0.011	0	0
8/25/2020 13:44	0.023	0.011	0	0
8/25/2020 13:45	0.023	0.011	0	0
8/25/2020 13:46	0.023	0.011	0	0
8/25/2020 13:47	0.023	0.011	0	0
8/25/2020 13:48	0.024	0.011	0	0
8/25/2020 13:49	0.022	0.011	0	0
8/25/2020 13:50	0.022	0.011	0	0
8/25/2020 13:51	0.023	0.011	0	0
8/25/2020 13:52	0.022	0.011	0	0
8/25/2020 13:53	0.022	0.011	0	0
8/25/2020 13:54	0.022	0.011	0	0
8/25/2020 13:55	0.023	0.011	0	0
8/25/2020 13:56	0.022	0.011	0	0
8/25/2020 13:57	0.022	0.011	0	0
8/25/2020 13:58	0.024	0.011	0	0
8/25/2020 13:59	0.025	0.011	0	0
8/25/2020 14:00	0.029	0.011	0	0
8/25/2020 14:01	0.023	0.011	0	0
8/25/2020 14:02	0.023	0.012	0	0
8/25/2020 14:03	0.022	0.012	0	0
8/25/2020 14:04	0.023	0.012	0	0
8/25/2020 14:05	0.021	0.012	0	0
8/25/2020 14:06	0.022	0.012	0	0
8/25/2020 14:07	0.021	0.012	0	0
8/25/2020 14:08	0.021	0.012	0	0
8/25/2020 14:09	0.021	0.012	0	0

Former Coyne Textile
CAMP Station - CHA #1
Remedial Design Construction

Timestamp	Mass Concentration Total (mg/m3)	Dustrak TWA (mg/m3)	PID (ppm)	PID TWA (ppm)
8/25/2020 14:10	0.021	0.012	0	0
8/25/2020 14:11	0.02	0.012	0	0
8/25/2020 14:12	0.021	0.012	0	0
8/25/2020 14:13	0.02	0.012	0	0
8/25/2020 14:14	0.021	0.012	0	0
8/25/2020 14:15	0.021	0.012	0	0
8/25/2020 14:16	0.021	0.012	0	0
8/25/2020 14:17	0.021	0.012	0	0
8/25/2020 14:18	0.021	0.012	0	0
8/25/2020 14:19	0.022	0.012	0	0
8/25/2020 14:20	0.022	0.012	0	0
8/25/2020 14:21	0.022	0.012	0	0
8/25/2020 14:22	0.022	0.012	0	0
8/25/2020 14:23	0.022	0.012	0	0
8/25/2020 14:24	0.022	0.013	0	0
8/25/2020 14:25	0.022	0.013	0	0
8/25/2020 14:26	0.022	0.013	0	0
8/25/2020 14:27	0.021	0.013	0	0
8/25/2020 14:28	0.021	0.013	0	0
8/25/2020 14:29	0.021	0.013	0	0
8/25/2020 14:30	0.022	0.013	0	0
8/25/2020 14:31	0.021	0.013	0	0
8/25/2020 14:32	0.021	0.013	0	0
8/25/2020 14:33	0.02	0.013	0	0
8/25/2020 14:34	0.02	0.013	0	0
8/25/2020 14:35	0.02	0.013	0	0
8/25/2020 14:36	0.019	0.013	0	0
8/25/2020 14:37	0.019	0.013	0	0
8/25/2020 14:38	0.019	0.013	0	0
8/25/2020 14:39	0.019	0.013	0	0
8/25/2020 14:40	0.019	0.013	0	0
8/25/2020 14:41	0.019	0.013	0	0
8/25/2020 14:42	0.02	0.013	0	0
8/25/2020 14:43	0.019	0.013	0	0
8/25/2020 14:44	0.018	0.013	0	0
8/25/2020 14:45	0.019	0.013	0	0
8/25/2020 14:46	0.018	0.013	0	0
8/25/2020 14:47	0.017	0.013	0	0
8/25/2020 14:48	0.016	0.013	0	0
8/25/2020 14:49	0.017	0.014	0	0
8/25/2020 14:50	0.017	0.014	0	0
8/25/2020 14:51	0.017	0.014	0	0
8/25/2020 14:52	0.018	0.014	0	0
8/25/2020 14:53	0.016	0.014	0	0
8/25/2020 14:54	0.016	0.014	0	0
8/25/2020 14:55	0.017	0.014	0	0
8/25/2020 14:56	0.016	0.014	0	0
8/25/2020 14:57	0.015	0.014	0	0

Former Coyne Textile
CAMP Station - CHA #1
Remedial Design Construction

Timestamp	Mass Concentration Total (mg/m3)	Dustrak TWA (mg/m3)	PID (ppm)	PID TWA (ppm)
8/25/2020 14:58	0.015	0.014	0	0
8/25/2020 14:59	0.015	0.014	0	0
8/25/2020 15:00	0.015	0.014	0	0
8/25/2020 15:01	0.014	0.014	0	0
8/25/2020 15:02	0.015	0.014	0	0
8/25/2020 15:03	0.014	0.014	0	0
8/25/2020 15:04	0.014	0.014	0	0
8/25/2020 15:05	0.015	0.014	0	0
8/25/2020 15:06	0.015	0.014	0	0
8/25/2020 15:07	0.014	0.014	0	0
8/25/2020 15:08	0.015	0.014	0	0
8/25/2020 15:09	0.014	0.014	0	0
8/25/2020 15:10	0.014	0.014	0	0
8/25/2020 15:11	0.014	0.014	0	0
8/25/2020 15:12	0.013	0.014	0	0
8/25/2020 15:13	0.012	0.014	0	0
8/25/2020 15:14	0.013	0.014	0	0
8/25/2020 15:15	0.012	0.014	0	0
8/25/2020 15:16	0.013	0.014	0	0
8/25/2020 15:17	0.012	0.014	0	0
8/25/2020 15:18	0.012	0.014	0	0
8/25/2020 15:19	0.012	0.014	0	0
8/25/2020 15:20	0.012	0.014	0	0
8/25/2020 15:21	0.012	0.014	0	0
8/25/2020 15:22	0.012	0.015	0	0
8/25/2020 15:23	0.012	0.015	0	0
8/25/2020 15:24	0.011	0.015	0	0
8/25/2020 15:25	0.011	0.015	0	0
8/25/2020 15:26	0.011	0.015	0	0
8/25/2020 15:27	0.011	0.015	0	0
8/25/2020 15:28	0.011	0.015	0	0
8/25/2020 15:29	0.012	0.015	0	0
8/25/2020 15:30	0.013	0.015	0	0
8/25/2020 15:31	0.01	0.015	0	0
8/25/2020 15:32	0.01	0.015	0	0
8/25/2020 15:33	0.01	0.015	0	0
8/25/2020 15:34	0.01	0.015	0	0
8/25/2020 15:35	0.01	0.015	0	0
8/25/2020 15:36	0.01	0.015	0	0
8/25/2020 15:37	0.01	0.015	0	0
8/25/2020 15:38	0.009	0.015	0	0
8/25/2020 15:39	0.009	0.015	0	0
8/25/2020 15:40	0.009	0.015	0	0
8/25/2020 15:41	0.01	0.015	0	0
8/25/2020 15:42	0.01	0.015	0	0
8/25/2020 15:43	0.009	0.015	0	0
8/25/2020 15:44	0.009	0.015	0	0
8/25/2020 15:45	0.01	0.015	0	0

Former Coyne Textile
CAMP Station - CHA #1
Remedial Design Construction

Timestamp	Mass Concentration Total (mg/m3)	Dustrak TWA (mg/m3)	PID (ppm)	PID TWA (ppm)
8/25/2020 15:46	0.01	0.015	0	0
8/25/2020 15:47	0.009	0.015	0	0
8/25/2020 15:48	0.009	0.015	0	0
8/25/2020 15:49	0.008	0.015	0	0
8/25/2020 15:50	0.009	0.015	0	0
8/25/2020 15:51	0.009	0.015	0	0
8/25/2020 15:52	0.009	0.015	0	0
8/25/2020 15:53	0.009	0.015	0	0
8/25/2020 15:54	0.009	0.015	0	0
8/25/2020 15:55	0.008	0.015	0	0
8/25/2020 15:56	0.008	0.015	0	0
8/25/2020 15:57	0.007	0.015	0	0
8/25/2020 15:58	0.008	0.015	0	0
8/25/2020 15:59	0.008	0.015	0	0
8/25/2020 16:00	0.008	0.015	0	0
8/25/2020 16:01	0.008	0.015	0	0
8/25/2020 16:02	0.008	0.015	0	0
8/25/2020 16:03	0.008	0.015	0	0
8/25/2020 16:04	0.007	0.015	0	0
8/25/2020 16:05	0.007	0.015	0	0
8/25/2020 16:06	0.007	0.015	0	0
8/25/2020 16:07	0.008	0.015	0	0
8/25/2020 16:08	0.008	0.015	0	0
8/25/2020 16:09	0.008	0.015	0	0
8/25/2020 16:10	0.007	0.015	0	0
8/25/2020 16:11	0.007	0.015	0	0
8/25/2020 16:12	0.007	0.015	0	0
8/25/2020 16:13	0.006	0.015	0	0
8/25/2020 16:14	0.006	0.015	0	0
8/25/2020 16:15	0.006	0.016	0	0
8/25/2020 16:16	0.006	0.016	0	0
8/25/2020 16:17	0.007	0.016	0	0
8/25/2020 16:18	0.006	0.016	0	0
8/25/2020 16:19	0.006	0.016	0	0
8/25/2020 16:20	0.005	0.016	0	0
8/25/2020 16:21	0.006	0.016	0	0
8/25/2020 16:22	0.006	0.016	0	0
8/25/2020 16:23	0.005	0.016	0	0
8/25/2020 16:24	0.006	0.016	0	0
8/25/2020 16:25	0.005	0.016	0	0
8/25/2020 16:26	0.006	0.016	0	0
8/25/2020 16:27	0.007	0.016	0	0
8/25/2020 16:28	0.006	0.016	0	0
8/25/2020 16:29	0.006	0.016	0	0
8/25/2020 16:30	0.005	0.016	0	0
8/25/2020 16:31	0.005	0.016	0	0
8/25/2020 16:32	0.005	0.016	0	0
8/25/2020 16:33	0.005	0.016	0	0

Former Coyne Textile
CAMP Station - CHA #1
Remedial Design Construction

Timestamp	Mass Concentration Total (mg/m3)	Dustrak TWA (mg/m3)	PID (ppm)	PID TWA (ppm)
8/25/2020 16:34	0.006	0.016	0	0
8/25/2020 16:35	0.006	0.016	0	0
8/25/2020 16:36	0.006	0.016	0	0
8/25/2020 16:37	0.005	0.016	0	0
8/25/2020 16:38	0.005	0.016	0	0
8/25/2020 16:39	0.005	0.016	0	0
8/25/2020 16:40	0.006	0.016	0	0
8/25/2020 16:41	0.005	0.016	0	0
8/25/2020 16:42	0.005	0.016	0	0
8/25/2020 16:43	0.005	0.016	0	0
8/25/2020 16:44	0.005	0.016	0	0
8/25/2020 16:45	0.005	0.016	0	0
8/25/2020 16:46	0.005	0.016	0	0
8/25/2020 16:47	0.005	0.016	0	0
8/25/2020 16:48	0.005	0.016	0	0
8/25/2020 16:49	0.005	0.016	0	0
8/25/2020 16:50	0.005	0.016	0	0
8/25/2020 16:51	0.005	0.016	0	0
8/25/2020 16:52	0.004	0.016	0	0
8/25/2020 16:53	0.004	0.016	0	0
8/25/2020 16:54	0.004	0.016	0	0
8/25/2020 16:55	0.004	0.016	0	0
8/25/2020 16:56	0.005	0.016	0	0
8/25/2020 16:57	0.006	0.016	0	0
8/25/2020 16:58	0.004	0.016	0	0
8/25/2020 16:59	0.006	0.016	0	0
8/25/2020 17:00	0.006	0.016	0	0
8/26/2020 7:01	0.002	0	0.035	0
8/26/2020 7:02	0.003	0	0.035	0
8/26/2020 7:03	0.006	0	0.035	0
8/26/2020 7:04	0.007	0	0.035	0
8/26/2020 7:05	0.007	0	0.035	0
8/26/2020 7:06	0.006	0	0.035	0
8/26/2020 7:07	0.004	0	0.035	0
8/26/2020 7:08	0.003	0	0.035	0
8/26/2020 7:09	0.002	0	0.035	0
8/26/2020 7:10	0.002	0	0.035	0
8/26/2020 7:11	0.003	0	0.035	0
8/26/2020 7:12	0.005	0	0.035	0
8/26/2020 7:13	0.006	0	0.035	0
8/26/2020 7:14	0.004	0	0.035	0
8/26/2020 7:15	0.005	0	0.035	0
8/26/2020 7:16	0.004	0	0.035	0
8/26/2020 7:17	0.002	0	0.035	0
8/26/2020 7:18	0.002	0	0.035	0
8/26/2020 7:19	0.003	0	0.035	0
8/26/2020 7:20	0.006	0	0.035	0
8/26/2020 7:21	0.02	0	0.035	0

Former Coyne Textile
CAMP Station - CHA #1
Remedial Design Construction

Timestamp	Mass Concentration Total (mg/m3)	Dustrak TWA (mg/m3)	PID (ppm)	PID TWA (ppm)
8/26/2020 7:22	0.031	0	0.035	0
8/26/2020 7:23	0.006	0	0.035	0
8/26/2020 7:24	0.005	0	0.035	0
8/26/2020 7:25	0.002	0	0.035	0
8/26/2020 7:26	0.001	0	0.035	0
8/26/2020 7:27	0.001	0	0.035	0
8/26/2020 7:28	0.002	0	0.035	0
8/26/2020 7:29	0.004	0	0.035	0
8/26/2020 7:30	0.006	0	0.035	0
8/26/2020 7:31	0.002	0	0.035	0
8/26/2020 7:32	0.003	0	0.035	0
8/26/2020 7:33	0.002	0	0.035	0
8/26/2020 7:34	0.003	0	0.035	0
8/26/2020 7:35	0.004	0	0.035	0
8/26/2020 7:36	0.001	0	0.035	0
8/26/2020 7:37	0.001	0	0.035	0
8/26/2020 7:38	0.001	0	0.035	0
8/26/2020 7:39	0.002	0	0.035	0
8/26/2020 7:40	0.001	0	0.035	0
8/26/2020 7:41	0.001	0	0.035	0
8/26/2020 7:42	0.001	0	0.035	0
8/26/2020 7:43	0.002	0	0.035	0
8/26/2020 7:44	0.005	0	0.035	0
8/26/2020 7:45	0.002	0	0.035	0
8/26/2020 7:46	0.003	0	0.035	0
8/26/2020 7:47	0.004	0	0.035	0
8/26/2020 7:48	0.002	0	0.035	0
8/26/2020 7:49	0.002	0	0.035	0
8/26/2020 7:50	0.001	0	0.035	0
8/26/2020 7:51	0.002	0	0.035	0
8/26/2020 7:52	0.004	0	0.035	0
8/26/2020 7:53	0.003	0	0.035	0
8/26/2020 7:54	0.003	0	0.035	0
8/26/2020 7:55	0.003	0	0.035	0
8/26/2020 7:56	0.005	0	0.035	0
8/26/2020 7:57	0.004	0	0.035	0
8/26/2020 7:58	0.004	0	0.035	0
8/26/2020 7:59	0.002	0	0.035	0
8/26/2020 8:00	0.005	0	0.035	0
8/26/2020 8:01	0.004	0.001	0.035	0
8/26/2020 8:02	0.005	0.001	0.035	0
8/26/2020 8:03	0.005	0.001	0.035	0
8/26/2020 8:04	0.003	0.001	0.035	0
8/26/2020 8:05	0.003	0.001	0.035	0
8/26/2020 8:06	0.004	0.001	0.035	0
8/26/2020 8:07	0.002	0.001	0.035	0
8/26/2020 8:08	0.003	0.001	0.035	0
8/26/2020 8:09	0.002	0.001	0.035	0

Former Coyne Textile
CAMP Station - CHA #1
Remedial Design Construction

Timestamp	Mass Concentration Total (mg/m3)	Dustrak TWA (mg/m3)	PID (ppm)	PID TWA (ppm)
8/26/2020 8:10	0.002	0.001	0.035	0
8/26/2020 8:11	0.003	0.001	0.035	0
8/26/2020 8:12	0.005	0.001	0.035	0
8/26/2020 8:13	0.002	0.001	0.035	0
8/26/2020 8:14	0.002	0.001	0.035	0
8/26/2020 8:15	0.002	0.001	0.035	0
8/26/2020 8:16	0.002	0.001	0.035	0
8/26/2020 8:17	0.002	0.001	0.035	0
8/26/2020 8:18	0.005	0.001	0.035	0
8/26/2020 8:19	0.002	0.001	0.035	0
8/26/2020 8:20	0.003	0.001	0.035	0
8/26/2020 8:21	0.002	0.001	0.035	0
8/26/2020 8:22	0.003	0.001	0.035	0
8/26/2020 8:23	0.004	0.001	0.035	0
8/26/2020 8:24	0.003	0.001	0.035	0
8/26/2020 8:25	0.004	0.001	0.035	0
8/26/2020 8:26	0.004	0.001	0.035	0
8/26/2020 8:27	0.004	0.001	0.035	0
8/26/2020 8:28	0.003	0.001	0.035	0
8/26/2020 8:29	0.001	0.001	0.035	0
8/26/2020 8:30	0.001	0.001	0.035	0
8/26/2020 8:31	0.001	0.001	0.035	0
8/26/2020 8:32	0.004	0.001	0.035	0
8/26/2020 8:33	0.006	0.001	0.035	0
8/26/2020 8:34	0.003	0.001	0.035	0
8/26/2020 8:35	0.002	0.001	0.035	0
8/26/2020 8:36	0.002	0.001	0.035	0
8/26/2020 8:37	0.001	0.001	0.035	0
8/26/2020 8:38	0.002	0.001	0.035	0
8/26/2020 8:39	0.002	0.001	0.035	0
8/26/2020 8:40	0.001	0.001	0.035	0
8/26/2020 8:41	0.001	0.001	0.035	0
8/26/2020 8:42	0.001	0.001	0.035	0
8/26/2020 8:43	0.001	0.001	0.035	0
8/26/2020 8:44	0.002	0.001	0.035	0
8/26/2020 8:45	0.002	0.001	0.035	0
8/26/2020 8:46	0.001	0.001	0.035	0
8/26/2020 8:47	0.002	0.001	0.035	0
8/26/2020 8:48	0.002	0.001	0.035	0
8/26/2020 8:49	0.003	0.001	0.035	0
8/26/2020 8:50	0.004	0.001	0.035	0
8/26/2020 8:51	0.002	0.001	0.035	0
8/26/2020 8:52	0.003	0.001	0.035	0
8/26/2020 8:53	0.001	0.001	0.035	0
8/26/2020 8:54	0.001	0.001	0.035	0
8/26/2020 8:55	0.001	0.001	0.035	0
8/26/2020 8:56	0.001	0.001	0.035	0
8/26/2020 8:57	0.001	0.001	0.035	0

Former Coyne Textile
CAMP Station - CHA #1
Remedial Design Construction

Timestamp	Mass Concentration Total (mg/m3)	Dustrak TWA (mg/m3)	PID (ppm)	PID TWA (ppm)
8/26/2020 8:58	0.002	0.001	0.035	0
8/26/2020 8:59	0.002	0.001	0.035	0
8/26/2020 9:00	0.001	0.001	0.035	0
8/26/2020 9:01	0.001	0.001	0.035	0
8/26/2020 9:02	0.001	0.001	0.035	0
8/26/2020 9:03	0.001	0.001	0.035	0
8/26/2020 9:04	0.001	0.001	0.035	0
8/26/2020 9:05	0	0.001	0.035	0
8/26/2020 9:06	0.001	0.001	0.035	0
8/26/2020 9:07	0.001	0.001	0.035	0
8/26/2020 9:08	0.001	0.001	0.035	0
8/26/2020 9:09	0.001	0.001	0.035	0
8/26/2020 9:10	0	0.001	0.035	0
8/26/2020 9:11	0	0.001	0.035	0
8/26/2020 9:12	0.001	0.001	0.035	0
8/26/2020 9:13	0	0.001	0.035	0
8/26/2020 9:14	0	0.001	0.035	0
8/26/2020 9:15	0.001	0.001	0.035	0
8/26/2020 9:16	0.001	0.001	0.035	0
8/26/2020 9:17	0	0.001	0.035	0
8/26/2020 9:18	0.001	0.001	0.035	0
8/26/2020 9:19	0.001	0.001	0.035	0
8/26/2020 9:20	0.001	0.001	0.035	0
8/26/2020 9:21	0.001	0.001	0.035	0
8/26/2020 9:22	0.001	0.001	0.035	0
8/26/2020 9:23	0.001	0.001	0.035	0
8/26/2020 9:24	0.001	0.001	0.035	0
8/26/2020 9:25	0.002	0.001	0.035	0
8/26/2020 9:26	0.001	0.001	0.035	0
8/26/2020 9:27	0.001	0.001	0.035	0
8/26/2020 9:28	0.001	0.001	0.035	0
8/26/2020 9:29	0.001	0.001	0.035	0
8/26/2020 9:30	0.001	0.001	0.035	0
8/26/2020 9:31	0.001	0.001	0.035	0
8/26/2020 9:32	0.001	0.001	0.035	0
8/26/2020 9:33	0	0.001	0.035	0
8/26/2020 9:34	0.001	0.001	0.035	0
8/26/2020 9:35	0.001	0.001	0.035	0
8/26/2020 9:36	0.015	0.001	0.035	0
8/26/2020 9:37	0.004	0.001	0.035	0
8/26/2020 9:38	0	0.001	0.035	0
8/26/2020 9:39	0.004	0.001	0.035	0
8/26/2020 9:40	0.001	0.001	0.035	0
8/26/2020 9:41	0.001	0.001	0.035	0
8/26/2020 9:42	0.001	0.001	0.035	0
8/26/2020 9:43	0.002	0.001	0.035	0
8/26/2020 9:44	0.004	0.001	0.035	0
8/26/2020 9:45	0.001	0.001	0.035	0

Former Coyne Textile
CAMP Station - CHA #1
Remedial Design Construction

Timestamp	Mass Concentration Total (mg/m3)	Dustrak TWA (mg/m3)	PID (ppm)	PID TWA (ppm)
8/26/2020 9:46	0.001	0.001	0.035	0
8/26/2020 9:47	0.001	0.001	0.035	0
8/26/2020 9:48	0.001	0.001	0.035	0
8/26/2020 9:49	0.002	0.001	0.035	0
8/26/2020 9:50	0.001	0.001	0.035	0
8/26/2020 9:51	0	0.001	0.035	0
8/26/2020 9:52	0	0.001	0.035	0
8/26/2020 9:53	0	0.001	0.035	0
8/26/2020 9:54	0	0.001	0.035	0
8/26/2020 9:55	0	0.001	0.035	0
8/26/2020 9:56	0	0.001	0.035	0
8/26/2020 9:57	0.002	0.001	0.035	0
8/26/2020 9:58	0.003	0.001	0.035	0
8/26/2020 9:59	0.001	0.001	0.035	0
8/26/2020 10:00	0	0.001	0.035	0
8/26/2020 10:01	0	0.001	0.035	0
8/26/2020 10:02	0.001	0.001	0.035	0
8/26/2020 10:03	0.001	0.001	0.035	0
8/26/2020 10:04	0	0.001	0.035	0
8/26/2020 10:05	0	0.001	0.035	0
8/26/2020 10:06	0	0.001	0.035	0
8/26/2020 10:07	0	0.001	0.035	0
8/26/2020 10:08	0	0.001	0.035	0
8/26/2020 10:09	0.001	0.001	0.035	0
8/26/2020 10:10	0	0.001	0.035	0
8/26/2020 10:11	0	0.001	0.035	0
8/26/2020 10:12	0.005	0.001	0.035	0
8/26/2020 10:13	0.006	0.001	0.035	0
8/26/2020 10:14	0.002	0.001	0.035	0
8/26/2020 10:15	0.009	0.001	0.035	0
8/26/2020 10:16	0	0.001	0.035	0
8/26/2020 10:17	0	0.001	0.035	0
8/26/2020 10:18	0	0.001	0.035	0
8/26/2020 10:19	0	0.001	0.035	0
8/26/2020 10:20	0	0.001	0.035	0
8/26/2020 10:21	0	0.001	0.035	0
8/26/2020 10:22	0	0.001	0.035	0
8/26/2020 10:23	0	0.001	0.035	0
8/26/2020 10:24	0	0.001	0.035	0
8/26/2020 10:25	0.001	0.001	0.035	0
8/26/2020 10:26	0	0.001	0.035	0
8/26/2020 10:27	0	0.001	0.035	0
8/26/2020 10:28	0.002	0.001	0.035	0
8/26/2020 10:29	0.001	0.001	0.035	0
8/26/2020 10:30	0	0.001	0.035	0
8/26/2020 10:31	0	0.001	0.035	0
8/26/2020 10:32	0	0.001	0.035	0
8/26/2020 10:33	0	0.001	0.035	0

Former Coyne Textile
CAMP Station - CHA #1
Remedial Design Construction

Timestamp	Mass Concentration Total (mg/m3)	Dustrak TWA (mg/m3)	PID (ppm)	PID TWA (ppm)
8/26/2020 10:34	0.001	0.001	0.035	0
8/26/2020 10:35	0	0.001	0.035	0
8/26/2020 10:36	0	0.001	0.035	0
8/26/2020 10:37	0	0.001	0.035	0
8/26/2020 10:38	0	0.001	0.035	0
8/26/2020 10:39	0	0.001	0.035	0
8/26/2020 10:40	0.015	0.001	0.035	0
8/26/2020 10:41	0.003	0.001	0.035	0
8/26/2020 10:42	0	0.001	0.035	0
8/26/2020 10:43	0	0.001	0.035	0
8/26/2020 10:44	0.001	0.001	0.035	0.0001
8/26/2020 10:45	0	0.001	0.035	0.0001
8/26/2020 10:46	0	0.001	0.035	0.0002
8/26/2020 10:47	0.001	0.001	0.035	0.0007
8/26/2020 10:48	0	0.001	0.035	0.0007
8/26/2020 10:49	0.001	0.001	0.035	0.0007
8/26/2020 10:50	0	0.001	0.035	0.0007
8/26/2020 10:51	0	0.001	0.035	0.0007
8/26/2020 10:52	0	0.001	0.035	0.0007
8/26/2020 10:53	0	0.001	0.035	0.0007
8/26/2020 10:54	0	0.001	0.035	0.0007
8/26/2020 10:55	0	0.001	0.035	0.0013
8/26/2020 10:56	0	0.001	0.035	0.0019
8/26/2020 10:57	0	0.001	0.035	0.0025
8/26/2020 10:58	0	0.001	0.035	0.0027
8/26/2020 10:59	0	0.001	0.035	0.0029
8/26/2020 11:00	0.001	0.001	0.035	0.0035
8/26/2020 11:01	0.001	0.001	0.035	0.0038
8/26/2020 11:02	0	0.001	0.035	0.0033
8/26/2020 11:03	0.026	0.001	0.035	0.0041
8/26/2020 11:04	0.002	0.001	0.035	0.0057
8/26/2020 11:05	0	0.001	0.035	0.0063
8/26/2020 11:06	0	0.001	0.035	0.0071
8/26/2020 11:07	0	0.001	0.035	0.0081
8/26/2020 11:08	0.005	0.001	0.035	0.0088
8/26/2020 11:09	0.001	0.001	0.035	0.0099
8/26/2020 11:10	0.001	0.001	0.035	0.01
8/26/2020 11:11	0	0.001	0.035	0.0106
8/26/2020 11:12	0.043	0.001	0.035	0.0117
8/26/2020 11:13	0.001	0.001	0.035	0.0133
8/26/2020 11:14	0.001	0.001	0.035	0.0148
8/26/2020 11:15	0.001	0.001	0.035	0.0157
8/26/2020 11:16	0	0.001	0.035	0.0168
8/26/2020 11:17	0	0.001	0.036	0.0185
8/26/2020 11:18	0.001	0.001	0.036	0.0199
8/26/2020 11:19	0.001	0.001	0.036	0.0201
8/26/2020 11:20	0.001	0.001	0.036	0.0211
8/26/2020 11:21	0.001	0.001	0.036	0.0219

Former Coyne Textile
CAMP Station - CHA #1
Remedial Design Construction

Timestamp	Mass Concentration Total (mg/m3)	Dustrak TWA (mg/m3)	PID (ppm)	PID TWA (ppm)
8/26/2020 11:22	0.004	0.001	0.036	0.0218
8/26/2020 11:23	0.002	0.001	0.036	0.023
8/26/2020 11:24	0.005	0.001	0.036	0.0239
8/26/2020 11:25	0.004	0.001	0.036	0.0249
8/26/2020 11:26	0.002	0.001	0.036	0.0255
8/26/2020 11:27	0	0.001	0.036	0.0247
8/26/2020 11:28	0.001	0.001	0.036	0.0235
8/26/2020 11:29	0	0.001	0.036	0.0223
8/26/2020 11:30	0	0.001	0.036	0.0222
8/26/2020 11:31	0	0.001	0.036	0.0226
8/26/2020 11:32	0	0.001	0.036	0.0222
8/26/2020 11:33	0.031	0.001	0.036	0.0221
8/26/2020 11:34	0.001	0.001	0.036	0.0223
8/26/2020 11:35	0.006	0.001	0.036	0.0225
8/26/2020 11:36	0.001	0.001	0.036	0.0229
8/26/2020 11:37	0	0.001	0.036	0.0237
8/26/2020 11:38	0	0.001	0.037	0.0235
8/26/2020 11:39	0.004	0.001	0.037	0.0231
8/26/2020 11:40	0.042	0.001	0.037	0.0231
8/26/2020 11:41	0.001	0.001	0.037	0.023
8/26/2020 11:42	0.002	0.001	0.037	0.0235
8/26/2020 11:43	0.001	0.001	0.037	0.0247
8/26/2020 11:44	0.366	0.002	0.037	0.0261
8/26/2020 11:45	0.013	0.002	0.037	0.0272
8/26/2020 11:46	0.016	0.002	0.037	0.0273
8/26/2020 11:47	0.093	0.002	0.037	0.0282
8/26/2020 11:48	0.059	0.003	0.037	0.0281
8/26/2020 11:49	0.005	0.003	0.037	0.0281
8/26/2020 11:50	0.001	0.003	0.037	0.028
8/26/2020 11:51	0.001	0.003	0.037	0.0284
8/26/2020 11:52	0.001	0.003	0.037	0.0282
8/26/2020 11:53	0.001	0.003	0.037	0.029
8/26/2020 11:54	0.001	0.003	0.038	0.0301
8/26/2020 11:55	0.001	0.003	0.038	0.0317
8/26/2020 11:56	0.001	0.003	0.038	0.033
8/26/2020 11:57	0.001	0.003	0.038	0.0343
8/26/2020 11:58	0.005	0.003	0.038	0.0356
8/26/2020 11:59	0.001	0.003	0.038	0.0364
8/26/2020 12:00	0.002	0.003	0.038	0.0368
8/26/2020 12:01	0.001	0.003	0.038	0.038
8/26/2020 12:02	0.001	0.003	0.038	0.038
8/26/2020 12:03	0.002	0.003	0.038	0.0383
8/26/2020 12:04	0.001	0.003	0.038	0.0399
8/26/2020 12:05	0.001	0.003	0.038	0.0411
8/26/2020 12:06	0.001	0.003	0.039	0.0416
8/26/2020 12:07	0.001	0.003	0.039	0.0429
8/26/2020 12:08	0.001	0.003	0.039	0.0435
8/26/2020 12:09	0.001	0.003	0.039	0.0436

Former Coyne Textile
CAMP Station - CHA #1
Remedial Design Construction

Timestamp	Mass Concentration Total (mg/m3)	Dustrak TWA (mg/m3)	PID (ppm)	PID TWA (ppm)
8/26/2020 12:10	0.003	0.003	0.039	0.043
8/26/2020 12:11	0.001	0.003	0.039	0.0431
8/26/2020 12:12	0.001	0.003	0.039	0.0431
8/26/2020 12:13	0.001	0.003	0.039	0.0427
8/26/2020 12:14	0.001	0.003	0.039	0.0426
8/26/2020 12:15	0.001	0.003	0.039	0.0431
8/26/2020 12:16	0.001	0.003	0.039	0.0431
8/26/2020 12:17	0	0.003	0.04	0.0442
8/26/2020 12:18	0.002	0.003	0.04	0.0453
8/26/2020 12:19	0.001	0.003	0.04	0.0454
8/26/2020 12:20	0.001	0.003	0.04	0.0456
8/26/2020 12:21	0.001	0.003	0.04	0.0456
8/26/2020 12:22	0.001	0.003	0.04	0.0463
8/26/2020 12:23	0.004	0.003	0.04	0.0462
8/26/2020 12:24	0	0.003	0.04	0.0469
8/26/2020 12:25	0.001	0.003	0.04	0.0481
8/26/2020 12:26	0.003	0.003	0.04	0.0489
8/26/2020 12:27	0	0.003	0.041	0.0489
8/26/2020 12:28	0.001	0.003	0.041	0.0491
8/26/2020 12:29	0.001	0.003	0.041	0.0497
8/26/2020 12:30	0.001	0.003	0.041	0.0491
8/26/2020 12:31	0.005	0.003	0.041	0.0481
8/26/2020 12:32	0.006	0.003	0.041	0.0471
8/26/2020 12:33	0.003	0.003	0.041	0.0455
8/26/2020 12:34	0	0.003	0.041	0.044
8/26/2020 12:35	0	0.003	0.041	0.0432
8/26/2020 12:36	0	0.003	0.041	0.0427
8/26/2020 12:37	0	0.003	0.041	0.0415
8/26/2020 12:38	0.001	0.003	0.041	0.0413
8/26/2020 12:39	0.001	0.003	0.042	0.0405
8/26/2020 12:40	0.001	0.003	0.042	0.0393
8/26/2020 12:41	0.001	0.003	0.042	0.0383
8/26/2020 12:42	0.002	0.003	0.042	0.038
8/26/2020 12:43	0.002	0.003	0.042	0.0379
8/26/2020 12:44	0	0.003	0.042	0.0383
8/26/2020 12:45	0.034	0.003	0.042	0.0392
8/26/2020 12:46	0.001	0.003	0.042	0.0405
8/26/2020 12:47	0.006	0.003	0.042	0.0414
8/26/2020 12:48	0.002	0.003	0.042	0.0431
8/26/2020 12:49	0.001	0.003	0.042	0.0443
8/26/2020 12:50	0.001	0.003	0.043	0.0449
8/26/2020 12:51	0	0.003	0.043	0.0457
8/26/2020 12:52	0	0.003	0.043	0.0463
8/26/2020 12:53	0.002	0.003	0.043	0.0469
8/26/2020 12:54	0.002	0.003	0.043	0.0478
8/26/2020 12:55	0	0.003	0.043	0.0477
8/26/2020 12:56	0.001	0.003	0.043	0.0475
8/26/2020 12:57	0.001	0.003	0.043	0.048

Former Coyne Textile
CAMP Station - CHA #1
Remedial Design Construction

Timestamp	Mass Concentration Total (mg/m3)	Dustrak TWA (mg/m3)	PID (ppm)	PID TWA (ppm)
8/26/2020 12:58	0.001	0.003	0.043	0.0478
8/26/2020 12:59	0	0.003	0.043	0.0474
8/26/2020 13:00	0	0.003	0.043	0.0469
8/26/2020 13:01	0.003	0.003	0.044	0.0465
8/26/2020 13:02	0.001	0.003	0.044	0.0457
8/26/2020 13:03	0	0.003	0.044	0.045
8/26/2020 13:04	0.004	0.003	0.044	0.0456
8/26/2020 13:05	0.003	0.003	0.044	0.0455
8/26/2020 13:06	0.001	0.003	0.044	0.0458
8/26/2020 13:07	0.001	0.003	0.044	0.0465
8/26/2020 13:08	0	0.003	0.044	0.0466
8/26/2020 13:09	0	0.003	0.044	0.047
8/26/2020 13:10	0	0.003	0.045	0.0477
8/26/2020 13:11	0.001	0.003	0.045	0.0482
8/26/2020 13:12	0	0.003	0.045	0.0483
8/26/2020 13:13	0.001	0.003	0.045	0.049
8/26/2020 13:14	0	0.003	0.045	0.0494
8/26/2020 13:15	0.001	0.003	0.045	0.0488
8/26/2020 13:16	0	0.003	0.045	0.0485
8/26/2020 13:17	0.001	0.003	0.045	0.0489
8/26/2020 13:18	0	0.003	0.045	0.0494
8/26/2020 13:19	0	0.003	0.045	0.0489
8/26/2020 13:20	0	0.003	0.045	0.0493
8/26/2020 13:21	0.005	0.003	0.046	0.0494
8/26/2020 13:22	0.001	0.003	0.046	0.0487
8/26/2020 13:23	0	0.003	0.046	0.0475
8/26/2020 13:24	0	0.003	0.046	0.0459
8/26/2020 13:25	0.001	0.003	0.046	0.0453
8/26/2020 13:26	0	0.003	0.046	0.0455
8/26/2020 13:27	0	0.003	0.046	0.0448
8/26/2020 13:28	0.003	0.003	0.046	0.0442
8/26/2020 13:29	0.001	0.003	0.046	0.043
8/26/2020 13:30	0	0.003	0.046	0.0431
8/26/2020 13:31	0	0.003	0.046	0.0425
8/26/2020 13:32	0	0.003	0.047	0.0423
8/26/2020 13:33	0	0.003	0.047	0.0413
8/26/2020 13:34	0	0.003	0.047	0.0406
8/26/2020 13:35	0.001	0.003	0.047	0.0399
8/26/2020 13:36	0	0.003	0.047	0.0387
8/26/2020 13:37	0	0.003	0.047	0.0383
8/26/2020 13:38	0.005	0.003	0.047	0.039
8/26/2020 13:39	0.001	0.003	0.047	0.0401
8/26/2020 13:40	0	0.003	0.047	0.0406
8/26/2020 13:41	0.001	0.003	0.047	0.0411
8/26/2020 13:42	0.004	0.003	0.047	0.0422
8/26/2020 13:43	0	0.003	0.047	0.0431
8/26/2020 13:44	0	0.003	0.048	0.0446
8/26/2020 13:45	0.001	0.003	0.048	0.0455

Former Coyne Textile
CAMP Station - CHA #1
Remedial Design Construction

Timestamp	Mass Concentration Total (mg/m3)	Dustrak TWA (mg/m3)	PID (ppm)	PID TWA (ppm)
8/26/2020 13:46	0.006	0.003	0.048	0.0469
8/26/2020 13:47	0.002	0.003	0.048	0.0477
8/26/2020 13:48	0	0.003	0.048	0.0495
8/26/2020 13:49	0	0.003	0.048	0.0508
8/26/2020 13:50	0	0.003	0.048	0.0513
8/26/2020 13:51	0	0.003	0.048	0.0527
8/26/2020 13:52	0	0.003	0.048	0.0543
8/26/2020 13:53	0	0.003	0.049	0.0555
8/26/2020 13:54	0.001	0.003	0.049	0.0566
8/26/2020 13:55	0.001	0.003	0.049	0.0579
8/26/2020 13:56	0.001	0.003	0.049	0.0587
8/26/2020 13:57	0.001	0.003	0.049	0.0591
8/26/2020 13:58	0	0.003	0.049	0.0593
8/26/2020 13:59	0	0.003	0.049	0.0596
8/26/2020 14:00	0	0.003	0.05	0.0605
8/26/2020 14:01	0	0.003	0.05	0.0615
8/26/2020 14:02	0	0.003	0.05	0.0629
8/26/2020 14:03	0	0.003	0.05	0.0639
8/26/2020 14:04	0	0.003	0.05	0.0648
8/26/2020 14:05	0	0.003	0.05	0.0666
8/26/2020 14:06	0	0.003	0.05	0.068
8/26/2020 14:07	0	0.003	0.051	0.0697
8/26/2020 14:08	0	0.003	0.051	0.0712
8/26/2020 14:09	0	0.003	0.051	0.072
8/26/2020 14:10	0	0.003	0.051	0.0726
8/26/2020 14:11	0	0.003	0.051	0.0736
8/26/2020 14:12	0	0.003	0.051	0.0755
8/26/2020 14:13	0	0.003	0.052	0.0777
8/26/2020 14:14	0.091	0.003	0.052	0.0787
8/26/2020 14:15	0.002	0.003	0.052	0.0801
8/26/2020 14:16	0.001	0.003	0.052	0.0804
8/26/2020 14:17	0	0.003	0.052	0.0809
8/26/2020 14:18	0	0.003	0.052	0.0816
8/26/2020 14:19	0	0.003	0.053	0.0825
8/26/2020 14:20	0	0.003	0.053	0.083
8/26/2020 14:21	0.001	0.003	0.053	0.0837
8/26/2020 14:22	0	0.003	0.053	0.0833
8/26/2020 14:23	0	0.003	0.053	0.0832
8/26/2020 14:24	0	0.003	0.054	0.0834
8/26/2020 14:25	0.001	0.003	0.054	0.0839
8/26/2020 14:26	0	0.003	0.054	0.0841
8/26/2020 14:27	0.003	0.003	0.054	0.0831
8/26/2020 14:28	0	0.003	0.054	0.0823
8/26/2020 14:29	0	0.003	0.054	0.0826
8/26/2020 14:30	0.001	0.003	0.055	0.0823
8/26/2020 14:31	0.003	0.003	0.055	0.0825
8/26/2020 14:32	0.003	0.003	0.055	0.0829
8/26/2020 14:33	0.002	0.003	0.055	0.0831

Former Coyne Textile
CAMP Station - CHA #1
Remedial Design Construction

Timestamp	Mass Concentration Total (mg/m3)	Dustrak TWA (mg/m3)	PID (ppm)	PID TWA (ppm)
8/26/2020 14:34	0.001	0.003	0.055	0.0833
8/26/2020 14:35	0.001	0.003	0.055	0.0838
8/26/2020 14:36	0.001	0.003	0.056	0.0835
8/26/2020 14:37	0	0.003	0.056	0.0835
8/26/2020 14:38	0	0.003	0.056	0.0825
8/26/2020 14:39	0	0.003	0.056	0.0825
8/26/2020 14:40	0	0.003	0.056	0.0827
8/26/2020 14:41	0	0.003	0.057	0.0828
8/26/2020 14:42	0	0.003	0.057	0.0833
8/26/2020 14:43	0	0.003	0.057	0.0831
8/26/2020 14:44	0	0.003	0.057	0.0827
8/26/2020 14:45	0	0.003	0.057	0.0819
8/26/2020 14:46	0	0.003	0.057	0.0821
8/26/2020 14:47	0	0.003	0.057	0.0813
8/26/2020 14:48	0.003	0.003	0.058	0.0804
8/26/2020 14:49	0.004	0.003	0.058	0.0791
8/26/2020 14:50	0.002	0.003	0.058	0.0785
8/26/2020 14:51	0.029	0.003	0.058	0.0784
8/26/2020 14:52	0.028	0.003	0.058	0.0783
8/26/2020 14:53	0	0.003	0.058	0.078
8/26/2020 14:54	0.02	0.003	0.059	0.0772
8/26/2020 14:55	0.036	0.003	0.059	0.0765
8/26/2020 14:56	0.021	0.004	0.059	0.076
8/26/2020 14:57	0.003	0.004	0.059	0.0759
8/26/2020 14:58	0	0.004	0.059	0.076
8/26/2020 14:59	0	0.004	0.059	0.0769
8/26/2020 15:00	0	0.004	0.06	0.0775
8/26/2020 15:01	0	0.004	0.06	0.0773
8/26/2020 15:02	0	0.004	0.06	0.0773
8/26/2020 15:03	0	0.004	0.06	0.0771
8/26/2020 15:04	0.001	0.004	0.06	0.0776
8/26/2020 15:05	0.001	0.004	0.06	0.078
8/26/2020 15:06	0.002	0.004	0.06	0.078
8/26/2020 15:07	0	0.004	0.061	0.0779
8/26/2020 15:08	0	0.004	0.061	0.079
8/26/2020 15:09	0	0.004	0.061	0.0799
8/26/2020 15:10	0	0.004	0.061	0.0807
8/26/2020 15:11	0	0.004	0.061	0.0811
8/26/2020 15:12	0	0.004	0.062	0.0816
8/26/2020 15:13	0	0.004	0.062	0.0819
8/26/2020 15:14	0.004	0.004	0.062	0.0821
8/26/2020 15:15	0.001	0.004	0.062	0.0828
8/26/2020 15:16	0.003	0.004	0.062	0.0835
8/26/2020 15:17	0	0.004	0.062	0.084
8/26/2020 15:18	0	0.004	0.063	0.0843
8/26/2020 15:19	0	0.004	0.063	0.0853
8/26/2020 15:20	0	0.004	0.063	0.0851
8/26/2020 15:21	0	0.004	0.063	0.0851

Former Coyne Textile
CAMP Station - CHA #1
Remedial Design Construction

Timestamp	Mass Concentration Total (mg/m3)	Dustrak TWA (mg/m3)	PID (ppm)	PID TWA (ppm)
8/26/2020 15:22	0	0.004	0.063	0.0858
8/26/2020 15:23	0.001	0.004	0.063	0.0859
8/26/2020 15:24	0.008	0.004	0.064	0.0857
8/26/2020 15:25	0.001	0.004	0.064	0.0858
8/26/2020 15:26	0	0.004	0.064	0.0855
8/26/2020 15:27	0	0.004	0.064	0.0851
8/26/2020 15:28	0	0.004	0.064	0.0842
8/26/2020 15:29	0	0.004	0.064	0.0837
8/26/2020 15:30	0	0.004	0.065	0.0826
8/26/2020 15:31	0	0.004	0.065	0.0814
8/26/2020 15:32	0	0.004	0.065	0.0812
8/26/2020 15:33	0	0.004	0.065	0.0817
8/26/2020 15:34	0	0.004	0.065	0.081
8/26/2020 15:35	0.001	0.004	0.065	0.0811
8/26/2020 15:36	0	0.004	0.066	0.0805
8/26/2020 15:37	0	0.004	0.066	0.0806
8/26/2020 15:38	0.013	0.004	0.066	0.0813
8/26/2020 15:39	0.001	0.004	0.066	0.0817
8/26/2020 15:40	0.022	0.004	0.066	0.0813
8/26/2020 15:41	0.001	0.004	0.067	0.0814
8/26/2020 15:42	0	0.004	0.067	0.0821
8/26/2020 15:43	0	0.004	0.067	0.0836
8/26/2020 15:44	0.001	0.004	0.067	0.0836
8/26/2020 15:45	0	0.004	0.067	0.084
8/26/2020 15:46	0.003	0.004	0.067	0.0847
8/26/2020 15:47	0.001	0.004	0.068	0.0845
8/26/2020 15:48	0.001	0.004	0.068	0.0845
8/26/2020 15:49	0.001	0.004	0.068	0.0843
8/26/2020 15:50	0	0.004	0.068	0.0837
8/26/2020 15:51	0	0.004	0.068	0.084
8/26/2020 15:52	0	0.004	0.068	0.0831
8/26/2020 15:53	0	0.004	0.069	0.0815
8/26/2020 15:54	0.001	0.004	0.069	0.0805
8/27/2020 6:41	0.021	0	0.034	0
8/27/2020 6:42	0.018	0	0.034	0.0077
8/27/2020 6:43	0.018	0	0.034	0.0058
8/27/2020 6:44	0.018	0	0.034	0.022
8/27/2020 6:45	0.018	0	0.034	0.0183
8/27/2020 6:46	0.018	0	0.034	0.0157
8/27/2020 6:47	0.017	0	0.034	0.0137
8/27/2020 6:48	0.017	0	0.034	0.0122
8/27/2020 6:49	0.017	0	0.034	0.011
8/27/2020 6:50	0.016	0	0.034	0.01
8/27/2020 6:51	0.017	0	0.034	0.0092
8/27/2020 6:52	0.015	0	0.034	0.0085
8/27/2020 6:53	0.015	0	0.034	0.0079
8/27/2020 6:54	0.016	0	0.034	0.0073
8/27/2020 6:55	0.015	0	0.034	0.0073

Former Coyne Textile
CAMP Station - CHA #1
Remedial Design Construction

Timestamp	Mass Concentration Total (mg/m3)	Dustrak TWA (mg/m3)	PID (ppm)	PID TWA (ppm)
8/27/2020 6:56	0.016	0.001	0.034	0.0073
8/27/2020 6:57	0.016	0.001	0.034	0.0058
8/27/2020 6:58	0.015	0.001	0.034	0.0058
8/27/2020 6:59	0.016	0.001	0.034	0
8/27/2020 7:00	0.015	0.001	0.034	0
8/27/2020 7:01	0.016	0.001	0.034	0
8/27/2020 7:02	0.017	0.001	0.034	0
8/27/2020 7:03	0.016	0.001	0.034	0
8/27/2020 7:04	0.016	0.001	0.034	0
8/27/2020 7:05	0.016	0.001	0.034	0
8/27/2020 7:06	0.015	0.001	0.034	0
8/27/2020 7:07	0.016	0.001	0.034	0
8/27/2020 7:08	0.016	0.001	0.034	0
8/27/2020 7:09	0.017	0.001	0.034	0
8/27/2020 7:10	0.021	0.001	0.034	0.0071
8/27/2020 7:11	0.027	0.001	0.034	0.0082
8/27/2020 7:12	0.029	0.001	0.034	0.0085
8/27/2020 7:13	0.024	0.001	0.034	0.0224
8/27/2020 7:14	0.019	0.001	0.035	0.0224
8/27/2020 7:15	0.028	0.001	0.035	0.0286
8/27/2020 7:16	0.02	0.001	0.035	0.0331
8/27/2020 7:17	0.028	0.001	0.036	0.1302
8/27/2020 7:18	0.022	0.001	0.038	0.1837
8/27/2020 7:19	0.023	0.001	0.04	0.2205
8/27/2020 7:20	0.022	0.001	0.043	0.2304
8/27/2020 7:21	0.022	0.002	0.043	0.2584
8/27/2020 7:22	0.04	0.002	0.045	0.2915
8/27/2020 7:23	0.025	0.002	0.046	0.3221
8/27/2020 7:24	0.02	0.002	0.047	0.3507
8/27/2020 7:25	0.06	0.002	0.047	0.3451
8/27/2020 7:26	0.041	0.002	0.048	0.344
8/27/2020 7:27	0.015	0.002	0.048	0.3437
8/27/2020 7:28	0.023	0.002	0.048	0.3298
8/27/2020 7:29	0.049	0.002	0.048	0.3306
8/27/2020 7:30	0.098	0.002	0.048	0.3244
8/27/2020 7:31	0.022	0.002	0.048	0.3199
8/27/2020 7:32	0.016	0.002	0.048	0.2228
8/27/2020 7:33	0.018	0.002	0.048	0.1693
8/27/2020 7:34	0.019	0.002	0.048	0.1325
8/27/2020 7:35	0.021	0.003	0.048	0.1226
8/27/2020 7:36	0.022	0.003	0.048	0.0946
8/27/2020 7:37	0.019	0.003	0.048	0.0615
8/27/2020 7:38	0.014	0.003	0.048	0.0309
8/27/2020 7:39	0.017	0.003	0.048	0.0023
8/27/2020 7:40	0.02	0.003	0.048	0.0008
8/27/2020 7:41	0.077	0.003	0.048	0.0008
8/27/2020 7:42	0.047	0.003	0.048	0.0008
8/27/2020 7:43	0.025	0.003	0.048	0.0008

Former Coyne Textile
CAMP Station - CHA #1
Remedial Design Construction

Timestamp	Mass Concentration Total (mg/m3)	Dustrak TWA (mg/m3)	PID (ppm)	PID TWA (ppm)
8/27/2020 7:44	0.031	0.003	0.048	0
8/27/2020 7:45	0.049	0.003	0.048	0
8/27/2020 7:46	0.147	0.003	0.048	0
8/27/2020 7:47	0.079	0.004	0.048	0
8/27/2020 7:48	0.025	0.004	0.048	0
8/27/2020 7:49	0.063	0.004	0.048	0.0101
8/27/2020 7:50	0.045	0.004	0.048	0.0101
8/27/2020 7:51	0.07	0.004	0.048	0.0101
8/27/2020 7:52	0.09	0.004	0.048	0.021
8/27/2020 7:53	0.034	0.004	0.049	0.021
8/27/2020 7:54	0.029	0.004	0.049	0.021
8/27/2020 7:55	0.04	0.004	0.049	0.021
8/27/2020 7:56	0.043	0.005	0.049	0.021
8/27/2020 7:57	0.045	0.005	0.049	0.021
8/27/2020 7:58	0.028	0.005	0.049	0.021
8/27/2020 7:59	0.044	0.005	0.049	0.021
8/27/2020 8:00	0.018	0.005	0.049	0.021
8/27/2020 8:01	0.019	0.005	0.049	0.021
8/27/2020 8:02	0.018	0.005	0.049	0.021
8/27/2020 8:03	0.016	0.005	0.049	0.021
8/27/2020 8:04	0.017	0.005	0.049	0.0109
8/27/2020 8:05	0.016	0.005	0.049	0.0109
8/27/2020 8:06	0.017	0.005	0.049	0.0109
8/27/2020 8:07	0.016	0.005	0.049	0
8/27/2020 8:08	0.015	0.005	0.049	0
8/27/2020 8:09	0.014	0.005	0.049	0
8/27/2020 8:10	0.014	0.005	0.049	0
8/27/2020 8:11	0.014	0.005	0.049	0
8/27/2020 8:12	0.015	0.005	0.049	0
8/27/2020 8:13	0.015	0.005	0.049	0
8/27/2020 8:14	0.014	0.005	0.049	0
8/27/2020 8:15	0.014	0.005	0.049	0
8/27/2020 8:16	0.012	0.005	0.049	0
8/27/2020 8:17	0.012	0.005	0.049	0
8/27/2020 8:18	0.012	0.005	0.049	0
8/27/2020 8:19	0.014	0.005	0.049	0
8/27/2020 8:20	0.022	0.005	0.049	0
8/27/2020 8:21	0.028	0.006	0.049	0
8/27/2020 8:22	0.022	0.006	0.049	0
8/27/2020 8:23	0.029	0.006	0.049	0
8/27/2020 8:24	0.025	0.006	0.049	0
8/27/2020 8:25	0.021	0.006	0.049	0
8/27/2020 8:26	0.021	0.006	0.049	0
8/27/2020 8:27	0.015	0.006	0.049	0
8/27/2020 8:28	0.015	0.006	0.049	0
8/27/2020 8:29	0.013	0.006	0.049	0
8/27/2020 8:30	0.014	0.006	0.049	0
8/27/2020 8:31	0.016	0.006	0.049	0

Former Coyne Textile
CAMP Station - CHA #1
Remedial Design Construction

Timestamp	Mass Concentration Total (mg/m3)	Dustrak TWA (mg/m3)	PID (ppm)	PID TWA (ppm)
8/27/2020 8:32	0.027	0.006	0.049	0
8/27/2020 8:33	0.03	0.006	0.049	0
8/27/2020 8:34	0.018	0.006	0.049	0
8/27/2020 8:35	0.015	0.006	0.049	0
8/27/2020 8:36	0.015	0.006	0.049	0
8/27/2020 8:37	0.014	0.006	0.049	0
8/27/2020 8:38	0.013	0.006	0.049	0
8/27/2020 8:39	0.011	0.006	0.049	0
8/27/2020 8:40	0.015	0.006	0.049	0
8/27/2020 8:41	0.02	0.006	0.049	0
8/27/2020 8:42	0.015	0.006	0.049	0.0226
8/27/2020 8:43	0.012	0.006	0.049	0.0263
8/27/2020 8:44	0.011	0.006	0.05	0.0263
8/27/2020 8:45	0.012	0.006	0.05	0.0263
8/27/2020 8:46	0.01	0.006	0.05	0.0263
8/27/2020 8:47	0.011	0.006	0.05	0.0263
8/27/2020 8:48	0.012	0.007	0.05	0.0263
8/27/2020 8:49	0.014	0.007	0.05	0.0263
8/27/2020 8:50	0.015	0.007	0.05	0.0263
8/27/2020 8:51	0.019	0.007	0.05	0.0263
8/27/2020 8:52	0.018	0.007	0.05	0.0263
8/27/2020 8:53	0.017	0.007	0.05	0.0263
8/27/2020 8:54	0.019	0.007	0.05	0.0263
8/27/2020 8:55	0.018	0.007	0.05	0.0263
8/27/2020 8:56	0.02	0.007	0.05	0.0263
8/27/2020 8:57	0.018	0.007	0.05	0.0037
8/27/2020 8:58	0.019	0.007	0.05	0
8/27/2020 8:59	0.018	0.007	0.05	0
8/27/2020 9:00	0.015	0.007	0.05	0
8/27/2020 9:01	0.014	0.007	0.05	0
8/27/2020 9:02	0.02	0.007	0.05	0
8/27/2020 9:03	0.02	0.007	0.05	0
8/27/2020 9:04	0.024	0.007	0.05	0
8/27/2020 9:05	0.042	0.007	0.05	0
8/27/2020 9:06	0.021	0.007	0.05	0.0648
8/27/2020 9:07	0.017	0.007	0.051	0.0653
8/27/2020 9:08	0.016	0.007	0.051	0.0653
8/27/2020 9:09	0.02	0.007	0.051	0.0665
8/27/2020 9:10	0.019	0.007	0.051	0.0665
8/27/2020 9:11	0.017	0.007	0.051	0.0665
8/27/2020 9:12	0.016	0.007	0.051	0.0665
8/27/2020 9:13	0.015	0.007	0.051	0.0665
8/27/2020 9:14	0.015	0.008	0.051	0.0665
8/27/2020 9:15	0.016	0.008	0.051	0.0665
8/27/2020 9:16	0.019	0.008	0.051	0.0711
8/27/2020 9:17	0.018	0.008	0.051	0.0711
8/27/2020 9:18	0.019	0.008	0.051	0.072
8/27/2020 9:19	0.018	0.008	0.051	0.072

Former Coyne Textile
CAMP Station - CHA #1
Remedial Design Construction

Timestamp	Mass Concentration Total (mg/m3)	Dustrak TWA (mg/m3)	PID (ppm)	PID TWA (ppm)
8/27/2020 9:20	0.017	0.008	0.051	0.072
8/27/2020 9:21	0.018	0.008	0.051	0.0072
8/27/2020 9:22	0.018	0.008	0.051	0.0067
8/27/2020 9:23	0.02	0.008	0.051	0.0067
8/27/2020 9:24	0.021	0.008	0.051	0.0055
8/27/2020 9:25	0.017	0.008	0.051	0.0055
8/27/2020 9:26	0.017	0.008	0.051	0.0055
8/27/2020 9:27	0.017	0.008	0.051	0.0055
8/27/2020 9:28	0.017	0.008	0.051	0.0055
8/27/2020 9:29	0.017	0.008	0.051	0.0055
8/27/2020 9:30	0.017	0.008	0.051	0.0055
8/27/2020 9:31	0.016	0.008	0.051	0.0009
8/27/2020 9:32	0.017	0.008	0.051	0.0009
8/27/2020 9:33	0.018	0.008	0.051	0
8/27/2020 9:34	0.021	0.008	0.051	0.0516
8/27/2020 9:35	0.02	0.008	0.052	0.1159
8/27/2020 9:36	0.019	0.008	0.054	0.1207
8/27/2020 9:37	0.018	0.008	0.055	0.1541
8/27/2020 9:38	0.02	0.008	0.056	0.1699
8/27/2020 9:39	0.018	0.008	0.057	0.1791
8/27/2020 9:40	0.018	0.008	0.057	0.1791
8/27/2020 9:41	0.019	0.009	0.057	0.1795
8/27/2020 9:42	0.016	0.009	0.057	0.1825
8/27/2020 9:43	0.015	0.009	0.057	0.1825
8/27/2020 9:44	0.016	0.009	0.057	0.1825
8/27/2020 9:45	0.016	0.009	0.057	0.1825
8/27/2020 9:46	0.016	0.009	0.057	0.1825
8/27/2020 9:47	0.016	0.009	0.057	0.1825
8/27/2020 9:48	0.016	0.009	0.057	0.1825
8/27/2020 9:49	0.016	0.009	0.057	0.1309
8/27/2020 9:50	0.016	0.009	0.057	0.0666
8/27/2020 9:51	0.017	0.009	0.057	0.0618
8/27/2020 9:52	0.017	0.009	0.057	0.0285
8/27/2020 9:53	0.017	0.009	0.057	0.0127
8/27/2020 9:54	0.016	0.009	0.057	0.0034
8/27/2020 9:55	0.017	0.009	0.057	0.0034
8/27/2020 9:56	0.017	0.009	0.057	0.003
8/27/2020 9:57	0.017	0.009	0.057	0
8/27/2020 9:58	0.017	0.009	0.057	0
8/27/2020 9:59	0.016	0.009	0.057	0
8/27/2020 10:00	0.016	0.009	0.057	0
8/27/2020 10:01	0.018	0.009	0.057	0
8/27/2020 10:02	0.017	0.009	0.057	0
8/27/2020 10:03	0.017	0.009	0.057	0
8/27/2020 10:04	0.016	0.009	0.057	0
8/27/2020 10:05	0.017	0.009	0.057	0
8/27/2020 10:06	0.018	0.009	0.057	0
8/27/2020 10:07	0.02	0.009	0.057	0

Former Coyne Textile
CAMP Station - CHA #1
Remedial Design Construction

Timestamp	Mass Concentration Total (mg/m3)	Dustrak TWA (mg/m3)	PID (ppm)	PID TWA (ppm)
8/27/2020 10:08	0.018	0.009	0.057	0
8/27/2020 10:09	0.02	0.01	0.057	0
8/27/2020 10:10	0.022	0.01	0.057	0
8/27/2020 10:11	0.024	0.01	0.057	0
8/27/2020 10:12	0.022	0.01	0.057	0
8/27/2020 10:13	0.021	0.01	0.057	0
8/27/2020 10:14	0.026	0.01	0.057	0
8/27/2020 10:15	0.027	0.01	0.057	0
8/27/2020 10:16	0.024	0.01	0.057	0
8/27/2020 10:17	0.026	0.01	0.057	0
8/27/2020 10:18	0.027	0.01	0.057	0
8/27/2020 10:19	0.026	0.01	0.057	0
8/27/2020 10:20	0.027	0.01	0.057	0
8/27/2020 10:21	0.027	0.01	0.057	0
8/27/2020 10:22	0.031	0.01	0.057	0
8/27/2020 10:23	0.039	0.01	0.057	0
8/27/2020 10:24	0.038	0.01	0.057	0
8/27/2020 10:25	0.031	0.01	0.057	0
8/27/2020 10:26	0.032	0.01	0.057	0
8/27/2020 10:27	0.034	0.011	0.057	0
8/27/2020 10:28	0.033	0.011	0.057	0
8/27/2020 10:29	0.032	0.011	0.057	0
8/27/2020 10:30	0.03	0.011	0.057	0
8/27/2020 10:31	0.032	0.011	0.057	0
8/27/2020 10:32	0.032	0.011	0.057	0
8/27/2020 10:33	0.032	0.011	0.057	0
8/27/2020 10:34	0.033	0.011	0.057	0
8/27/2020 10:35	0.032	0.011	0.057	0
8/27/2020 10:36	0.034	0.011	0.057	0
8/27/2020 10:37	0.033	0.011	0.057	0
8/27/2020 10:38	0.033	0.011	0.057	0
8/27/2020 10:39	0.034	0.011	0.057	0
8/27/2020 10:40	0.039	0.011	0.057	0
8/27/2020 10:41	0.038	0.012	0.057	0
8/27/2020 10:42	0.036	0.012	0.057	0
8/27/2020 10:43	0.036	0.012	0.057	0
8/27/2020 10:44	0.039	0.012	0.057	0
8/27/2020 10:45	0.043	0.012	0.057	0
8/27/2020 10:46	0.037	0.012	0.057	0
8/27/2020 10:47	0.035	0.012	0.057	0
8/27/2020 10:48	0.037	0.012	0.057	0
8/27/2020 10:49	0.038	0.012	0.057	0
8/27/2020 10:50	0.038	0.012	0.057	0
8/27/2020 10:51	0.039	0.012	0.057	0
8/27/2020 10:52	0.039	0.012	0.057	0
8/27/2020 10:53	0.037	0.012	0.057	0
8/27/2020 10:54	0.038	0.013	0.057	0
8/27/2020 10:55	0.038	0.013	0.057	0

Former Coyne Textile
CAMP Station - CHA #1
Remedial Design Construction

Timestamp	Mass Concentration Total (mg/m3)	Dustrak TWA (mg/m3)	PID (ppm)	PID TWA (ppm)
8/27/2020 10:56	0.041	0.013	0.057	0
8/27/2020 10:57	0.041	0.013	0.057	0
8/27/2020 10:58	0.04	0.013	0.057	0
8/27/2020 10:59	0.039	0.013	0.057	0
8/27/2020 11:00	0.04	0.013	0.057	0
8/27/2020 11:01	0.041	0.013	0.057	0
8/27/2020 11:02	0.042	0.013	0.057	0
8/27/2020 11:03	0.042	0.013	0.057	0
8/27/2020 11:04	0.041	0.013	0.057	0
8/27/2020 11:05	0.041	0.013	0.057	0
8/27/2020 11:06	0.04	0.014	0.057	0
8/27/2020 11:07	0.042	0.014	0.057	0
8/27/2020 11:08	0.045	0.014	0.057	0
8/27/2020 11:09	0.046	0.014	0.057	0
8/27/2020 11:10	0.047	0.014	0.057	0
8/27/2020 11:11	0.042	0.014	0.057	0
8/27/2020 11:12	0.04	0.014	0.057	0
8/27/2020 11:13	0.041	0.014	0.057	0
8/27/2020 11:14	0.041	0.014	0.057	0
8/27/2020 11:15	0.041	0.014	0.057	0
8/27/2020 11:16	0.041	0.014	0.057	0
8/27/2020 11:17	0.045	0.015	0.057	0
8/27/2020 11:18	0.045	0.015	0.057	0
8/27/2020 11:19	0.046	0.015	0.057	0
8/27/2020 11:20	0.045	0.015	0.057	0
8/27/2020 11:21	0.043	0.015	0.057	0
8/27/2020 11:22	0.043	0.015	0.057	0
8/27/2020 11:23	0.041	0.015	0.057	0
8/27/2020 11:24	0.044	0.015	0.057	0
8/27/2020 11:25	0.054	0.015	0.057	0
8/27/2020 11:26	0.047	0.015	0.057	0
8/27/2020 11:27	0.044	0.015	0.057	0
8/27/2020 11:28	0.042	0.016	0.057	0
8/27/2020 11:29	0.042	0.016	0.057	0
8/27/2020 11:30	0.042	0.016	0.057	0
8/27/2020 11:31	0.05	0.016	0.057	0
8/27/2020 11:32	0.066	0.016	0.057	0
8/27/2020 11:33	0.06	0.016	0.057	0
8/27/2020 11:34	0.063	0.016	0.057	0
8/27/2020 11:35	0.06	0.016	0.057	0
8/27/2020 11:36	0.064	0.016	0.057	0
8/27/2020 11:37	0.058	0.017	0.057	0
8/27/2020 11:38	0.059	0.017	0.057	0
8/27/2020 11:39	0.057	0.017	0.057	0
8/27/2020 11:40	0.059	0.017	0.057	0
8/27/2020 11:41	0.067	0.017	0.057	0.0096
8/27/2020 11:42	0.066	0.017	0.058	0.0096
8/27/2020 11:43	0.056	0.017	0.058	0.0096

Former Coyne Textile
CAMP Station - CHA #1
Remedial Design Construction

Timestamp	Mass Concentration Total (mg/m3)	Dustrak TWA (mg/m3)	PID (ppm)	PID TWA (ppm)
8/27/2020 11:44	0.057	0.017	0.058	0.0096
8/27/2020 11:45	0.057	0.018	0.058	0.0096
8/27/2020 11:46	0.056	0.018	0.058	0.0096
8/27/2020 11:47	0.057	0.018	0.058	0.0096
8/27/2020 11:48	0.056	0.018	0.058	0.0096
8/27/2020 11:49	0.056	0.018	0.058	0.0096
8/27/2020 11:50	0.056	0.018	0.058	0.0096
8/27/2020 11:51	0.055	0.018	0.058	0.0096
8/27/2020 11:52	0.055	0.018	0.058	0.0096
8/27/2020 11:53	0.057	0.019	0.058	0.0096
8/27/2020 11:54	0.057	0.019	0.058	0.0096
8/27/2020 11:55	0.056	0.019	0.058	0.0096
8/27/2020 11:56	0.056	0.019	0.058	0
8/27/2020 11:57	0.056	0.019	0.058	0
8/27/2020 11:58	0.056	0.019	0.058	0
8/27/2020 11:59	0.057	0.019	0.058	0
8/27/2020 12:00	0.057	0.019	0.058	0
8/27/2020 12:01	0.057	0.019	0.058	0
8/27/2020 12:02	0.056	0.02	0.058	0
8/27/2020 12:03	0.057	0.02	0.058	0
8/27/2020 12:04	0.057	0.02	0.058	0
8/27/2020 12:05	0.058	0.02	0.058	0
8/27/2020 12:06	0.058	0.02	0.058	0
8/27/2020 12:07	0.058	0.02	0.058	0
8/27/2020 12:08	0.058	0.02	0.058	0
8/27/2020 12:09	0.058	0.02	0.058	0
8/27/2020 12:10	0.057	0.021	0.058	0
8/27/2020 12:11	0.057	0.021	0.058	0
8/27/2020 12:12	0.058	0.021	0.058	0
8/27/2020 12:13	0.059	0.021	0.058	0
8/27/2020 12:14	0.059	0.021	0.058	0
8/27/2020 12:15	0.059	0.021	0.058	0
8/27/2020 12:16	0.064	0.021	0.058	0
8/27/2020 12:17	0.063	0.021	0.058	0
8/27/2020 12:18	0.06	0.022	0.058	0
8/27/2020 12:19	0.062	0.022	0.058	0
8/27/2020 12:20	0.061	0.022	0.058	0
8/27/2020 12:21	0.058	0.022	0.058	0
8/27/2020 12:22	0.06	0.022	0.058	0
8/27/2020 12:23	0.06	0.022	0.058	0
8/27/2020 12:24	0.059	0.022	0.058	0
8/27/2020 12:25	0.06	0.022	0.058	0
8/27/2020 12:26	0.061	0.023	0.058	0
8/27/2020 12:27	0.062	0.023	0.058	0
8/27/2020 12:28	0.063	0.023	0.058	0
8/27/2020 12:29	0.063	0.023	0.058	0
8/27/2020 12:30	0.065	0.023	0.058	0
8/27/2020 12:31	0.065	0.023	0.058	0

Former Coyne Textile
CAMP Station - CHA #1
Remedial Design Construction

Timestamp	Mass Concentration Total (mg/m3)	Dustrak TWA (mg/m3)	PID (ppm)	PID TWA (ppm)
8/27/2020 12:32	0.066	0.023	0.058	0
8/27/2020 12:33	0.069	0.023	0.058	0
8/27/2020 12:34	0.068	0.024	0.058	0
8/27/2020 12:35	0.069	0.024	0.058	0
8/27/2020 12:36	0.068	0.024	0.058	0
8/27/2020 12:37	0.068	0.024	0.058	0
8/27/2020 12:38	0.07	0.024	0.058	0
8/27/2020 12:39	0.072	0.024	0.058	0
8/27/2020 12:40	0.072	0.024	0.058	0
8/27/2020 12:41	0.071	0.025	0.058	0
8/27/2020 12:42	0.072	0.025	0.058	0
8/27/2020 12:43	0.07	0.025	0.058	0
8/27/2020 12:44	0.068	0.025	0.058	0
8/27/2020 12:45	0.067	0.025	0.058	0
8/27/2020 12:46	0.065	0.025	0.058	0
8/27/2020 12:47	0.064	0.025	0.058	0
8/27/2020 12:48	0.064	0.026	0.058	0
8/27/2020 12:49	0.063	0.026	0.058	0
8/27/2020 12:50	0.063	0.026	0.058	0
8/27/2020 12:51	0.064	0.026	0.058	0
8/27/2020 12:52	0.064	0.026	0.058	0
8/27/2020 12:53	0.062	0.026	0.058	0
8/27/2020 12:54	0.061	0.026	0.058	0
8/27/2020 12:55	0.062	0.027	0.058	0
8/27/2020 12:56	0.061	0.027	0.058	0
8/27/2020 12:57	0.06	0.027	0.058	0
8/27/2020 12:58	0.059	0.027	0.058	0
8/27/2020 12:59	0.059	0.027	0.058	0
8/27/2020 13:00	0.057	0.027	0.058	0
8/27/2020 13:01	0.058	0.027	0.058	0
8/27/2020 13:02	0.061	0.027	0.058	0
8/27/2020 13:03	0.059	0.028	0.058	0
8/27/2020 13:04	0.058	0.028	0.058	0
8/27/2020 13:05	0.059	0.028	0.058	0
8/27/2020 13:06	0.058	0.028	0.058	0
8/27/2020 13:07	0.059	0.028	0.058	0
8/27/2020 13:08	0.059	0.028	0.058	0
8/27/2020 13:09	0.06	0.028	0.058	0
8/27/2020 13:10	0.059	0.028	0.058	0
8/27/2020 13:11	0.059	0.029	0.058	0
8/27/2020 13:12	0.059	0.029	0.058	0
8/27/2020 13:13	0.058	0.029	0.058	0
8/27/2020 13:14	0.058	0.029	0.058	0
8/27/2020 13:15	0.064	0.029	0.058	0
8/27/2020 13:16	0.065	0.029	0.058	0
8/27/2020 13:17	0.059	0.029	0.058	0
8/27/2020 13:18	0.059	0.029	0.058	0
8/27/2020 13:19	0.059	0.03	0.058	0

Former Coyne Textile
CAMP Station - CHA #1
Remedial Design Construction

Timestamp	Mass Concentration Total (mg/m3)	Dustrak TWA (mg/m3)	PID (ppm)	PID TWA (ppm)
8/27/2020 13:20	0.06	0.03	0.058	0
8/27/2020 13:21	0.059	0.03	0.058	0
8/27/2020 13:22	0.06	0.03	0.058	0
8/27/2020 13:23	0.057	0.03	0.058	0
8/27/2020 13:24	0.058	0.03	0.058	0
8/27/2020 13:25	0.056	0.03	0.058	0
8/27/2020 13:26	0.056	0.03	0.058	0
8/27/2020 13:27	0.056	0.03	0.058	0
8/27/2020 13:28	0.055	0.031	0.058	0
8/27/2020 13:29	0.055	0.031	0.058	0
8/27/2020 13:30	0.056	0.031	0.058	0
8/27/2020 13:31	0.054	0.031	0.058	0
8/27/2020 13:32	0.054	0.031	0.058	0
8/27/2020 13:33	0.059	0.031	0.058	0
8/27/2020 13:34	0.054	0.031	0.058	0
8/27/2020 13:35	0.055	0.031	0.058	0
8/27/2020 13:36	0.054	0.032	0.058	0
8/27/2020 13:37	0.058	0.032	0.058	0
8/27/2020 13:38	0.054	0.032	0.058	0
8/27/2020 13:39	0.053	0.032	0.058	0
8/27/2020 13:40	0.053	0.032	0.058	0
8/27/2020 13:41	0.052	0.032	0.058	0
8/27/2020 13:42	0.051	0.032	0.058	0
8/27/2020 13:43	0.053	0.032	0.058	0
8/27/2020 13:44	0.051	0.032	0.058	0
8/27/2020 13:45	0.052	0.033	0.058	0
8/27/2020 13:46	0.063	0.033	0.058	0
8/27/2020 13:47	0.052	0.033	0.058	0
8/27/2020 13:48	0.05	0.033	0.058	0
8/27/2020 13:49	0.049	0.033	0.058	0
8/27/2020 13:50	0.049	0.033	0.058	0
8/27/2020 13:51	0.049	0.033	0.058	0
8/27/2020 13:52	0.049	0.033	0.058	0
8/27/2020 13:53	0.049	0.033	0.058	0
8/27/2020 13:54	0.054	0.033	0.058	0
8/27/2020 13:55	0.052	0.034	0.058	0
8/27/2020 13:56	0.05	0.034	0.058	0
8/27/2020 13:57	0.049	0.034	0.058	0
8/27/2020 13:58	0.05	0.034	0.058	0
8/27/2020 13:59	0.049	0.034	0.058	0
8/27/2020 14:00	0.049	0.034	0.058	0
8/27/2020 14:01	0.049	0.034	0.058	0
8/27/2020 14:02	0.049	0.034	0.058	0
8/27/2020 14:03	0.048	0.034	0.058	0
8/27/2020 14:04	0.048	0.035	0.058	0
8/27/2020 14:05	0.048	0.035	0.058	0
8/27/2020 14:06	0.047	0.035	0.058	0
8/27/2020 14:07	0.046	0.035	0.058	0

Former Coyne Textile
CAMP Station - CHA #1
Remedial Design Construction

Timestamp	Mass Concentration Total (mg/m3)	Dustrak TWA (mg/m3)	PID (ppm)	PID TWA (ppm)
8/27/2020 14:08	0.048	0.035	0.058	0
8/27/2020 14:09	0.054	0.035	0.058	0
8/27/2020 14:10	0.048	0.035	0.058	0
8/27/2020 14:11	0.048	0.035	0.058	0
8/27/2020 14:12	0.047	0.035	0.058	0
8/27/2020 14:13	0.045	0.035	0.058	0
8/27/2020 14:14	0.045	0.036	0.058	0
8/27/2020 14:15	0.045	0.036	0.058	0
8/27/2020 14:16	0.046	0.036	0.058	0
8/27/2020 14:17	0.046	0.036	0.058	0
8/27/2020 14:18	0.048	0.036	0.058	0
8/27/2020 14:19	0.046	0.036	0.058	0
8/27/2020 14:20	0.044	0.036	0.058	0
8/27/2020 14:21	0.044	0.036	0.058	0
8/27/2020 14:22	0.044	0.036	0.058	0
8/27/2020 14:23	0.043	0.036	0.058	0
8/27/2020 14:24	0.044	0.036	0.058	0
8/27/2020 14:25	0.042	0.037	0.058	0
8/27/2020 14:26	0.044	0.037	0.058	0
8/27/2020 14:27	0.045	0.037	0.058	0
8/27/2020 14:28	0.046	0.037	0.058	0
8/27/2020 14:29	0.042	0.037	0.058	0
8/27/2020 14:30	0.042	0.037	0.058	0
8/27/2020 14:31	0.042	0.037	0.058	0
8/27/2020 14:32	0.042	0.037	0.058	0
8/27/2020 14:33	0.043	0.037	0.058	0
8/27/2020 14:34	0.043	0.037	0.058	0
8/27/2020 14:35	0.042	0.037	0.058	0
8/27/2020 14:36	0.041	0.038	0.058	0
8/27/2020 14:37	0.042	0.038	0.058	0
8/27/2020 14:38	0.042	0.038	0.058	0
8/27/2020 14:39	0.041	0.038	0.058	0
8/27/2020 14:40	0.041	0.038	0.058	0
8/27/2020 14:41	0.042	0.038	0.058	0
8/27/2020 14:42	0.042	0.038	0.058	0
8/27/2020 14:43	0.042	0.038	0.058	0
8/27/2020 14:44	0.042	0.038	0.058	0
8/27/2020 14:45	0.042	0.038	0.058	0
8/27/2020 14:46	0.041	0.038	0.058	0
8/27/2020 14:47	0.041	0.038	0.058	0
8/27/2020 14:48	0.042	0.038	0.058	0
8/27/2020 14:49	0.041	0.038	0.058	0
8/27/2020 14:50	0.042	0.038	0.058	0
8/27/2020 14:51	0.042	0.038	0.058	0
8/27/2020 14:52	0.042	0.038	0.058	0
8/27/2020 14:53	0.041	0.038	0.058	0
8/27/2020 14:54	0.041	0.038	0.058	0
8/27/2020 14:55	0.041	0.038	0.058	0

Former Coyne Textile
CAMP Station - CHA #1
Remedial Design Construction

Timestamp	Mass Concentration Total (mg/m3)	Dustrak TWA (mg/m3)	PID (ppm)	PID TWA (ppm)
8/27/2020 14:56	0.041	0.038	0.058	0
8/27/2020 14:57	0.041	0.038	0.058	0
8/27/2020 14:58	0.041	0.038	0.058	0
8/27/2020 14:59	0.04	0.038	0.058	0
8/27/2020 15:00	0.04	0.038	0.058	0
8/27/2020 15:01	0.04	0.038	0.058	0
8/27/2020 15:02	0.041	0.038	0.058	0
8/27/2020 15:03	0.041	0.038	0.058	0
8/27/2020 15:04	0.041	0.038	0.058	0
8/27/2020 15:05	0.041	0.038	0.058	0
8/27/2020 15:06	0.041	0.038	0.058	0
8/27/2020 15:07	0.041	0.038	0.058	0
8/27/2020 15:08	0.04	0.038	0.058	0
8/27/2020 15:09	0.041	0.038	0.058	0
8/27/2020 15:10	0.04	0.038	0.058	0
8/27/2020 15:11	0.041	0.038	0.058	0
8/27/2020 15:12	0.041	0.038	0.058	0
8/27/2020 15:13	0.04	0.038	0.058	0
8/27/2020 15:14	0.04	0.038	0.058	0
8/27/2020 15:15	0.04	0.038	0.058	0
8/27/2020 15:16	0.04	0.038	0.058	0
8/27/2020 15:17	0.04	0.038	0.058	0
8/27/2020 15:18	0.04	0.038	0.058	0
8/27/2020 15:19	0.04	0.038	0.058	0
8/27/2020 15:20	0.04	0.038	0.058	0
8/27/2020 15:21	0.04	0.038	0.058	0
8/27/2020 15:22	0.039	0.038	0.058	0
8/27/2020 15:23	0.04	0.038	0.058	0
8/27/2020 15:24	0.04	0.038	0.058	0
8/27/2020 15:25	0.041	0.038	0.058	0
8/27/2020 15:26	0.041	0.038	0.058	0
8/27/2020 15:27	0.04	0.038	0.058	0
8/27/2020 15:28	0.041	0.038	0.058	0
8/27/2020 15:29	0.04	0.038	0.058	0
8/27/2020 15:30	0.041	0.038	0.058	0
8/27/2020 15:31	0.041	0.038	0.058	0
8/27/2020 15:32	0.041	0.038	0.058	0
8/27/2020 15:33	0.041	0.038	0.058	0
8/27/2020 15:34	0.041	0.038	0.058	0
8/27/2020 15:35	0.041	0.038	0.058	0
8/27/2020 15:36	0.04	0.038	0.058	0
8/27/2020 15:37	0.041	0.038	0.058	0
8/27/2020 15:38	0.04	0.038	0.058	0
8/27/2020 15:39	0.04	0.038	0.058	0
8/27/2020 15:40	0.04	0.038	0.058	0
8/28/2020 6:48	0.011	0	didn't record	
8/28/2020 6:49	0.011	0		
8/28/2020 6:50	0.011	0		

Former Coyne Textile
CAMP Station - CHA #1
Remedial Design Construction

Timestamp	Mass Concentration Total (mg/m3)	Dustrak TWA (mg/m3)	PID (ppm)	PID TWA (ppm)
8/28/2020 6:51	0.011	0		
8/28/2020 6:52	0.011	0		
8/28/2020 6:53	0.01	0		
8/28/2020 6:54	0.011	0		
8/28/2020 6:55	0.011	0		
8/28/2020 6:56	0.011	0		
8/28/2020 6:57	0.01	0		
8/28/2020 6:58	0.01	0		
8/28/2020 6:59	0.009	0		
8/28/2020 7:00	0.009	0		
8/28/2020 7:01	0.01	0		
8/28/2020 7:02	0.01	0		
8/28/2020 7:03	0.009	0		
8/28/2020 7:04	0.01	0		
8/28/2020 7:05	0.009	0		
8/28/2020 7:06	0.009	0		
8/28/2020 7:07	0.008	0		
8/28/2020 7:08	0.01	0		
8/28/2020 7:09	0.009	0		
8/28/2020 7:10	0.008	0		
8/28/2020 7:11	0.008	0		
8/28/2020 7:12	0.008	0		
8/28/2020 7:13	0.008	0.001		
8/28/2020 7:14	0.007	0.001		
8/28/2020 7:15	0.008	0.001		
8/28/2020 7:16	0.007	0.001		
8/28/2020 7:17	0.007	0.001		
8/28/2020 7:18	0.008	0.001		
8/28/2020 7:19	0.008	0.001		
8/28/2020 7:20	0.008	0.001		
8/28/2020 7:21	0.008	0.001		
8/28/2020 7:22	0.008	0.001		
8/28/2020 7:23	0.007	0.001		
8/28/2020 7:24	0.008	0.001		
8/28/2020 7:25	0.008	0.001		
8/28/2020 7:26	0.008	0.001		
8/28/2020 7:27	0.008	0.001		
8/28/2020 7:28	0.008	0.001		
8/28/2020 7:29	0.008	0.001		
8/28/2020 7:30	0.007	0.001		
8/28/2020 7:31	0.007	0.001		
8/28/2020 7:32	0.008	0.001		
8/28/2020 7:33	0.008	0.001		
8/28/2020 7:34	0.007	0.001		
8/28/2020 7:35	0.007	0.001		
8/28/2020 7:36	0.007	0.001		
8/28/2020 7:37	0.007	0.001		
8/28/2020 7:38	0.008	0.001		

Former Coyne Textile
CAMP Station - CHA #1
Remedial Design Construction

Timestamp	Mass Concentration Total (mg/m3)	Dustrak TWA (mg/m3)	PID (ppm)	PID TWA (ppm)
8/28/2020 7:39	0.008	0.001		
8/28/2020 7:40	0.007	0.001		
8/28/2020 7:41	0.007	0.001		
8/28/2020 7:42	0.007	0.001		
8/28/2020 7:43	0.007	0.001		
8/28/2020 7:44	0.007	0.001		
8/28/2020 7:45	0.009	0.001		
8/28/2020 7:46	0.007	0.001		
8/28/2020 7:47	0.008	0.001		
8/28/2020 7:48	0.009	0.001		
8/28/2020 7:49	0.009	0.001		
8/28/2020 7:50	0.007	0.001		
8/28/2020 7:51	0.007	0.001		
8/28/2020 7:52	0.007	0.001		
8/28/2020 7:53	0.007	0.001		
8/28/2020 7:54	0.007	0.001		
8/28/2020 7:55	0.007	0.001		
8/28/2020 7:56	0.007	0.001		
8/28/2020 7:57	0.007	0.001		
8/28/2020 7:58	0.007	0.001		
8/28/2020 7:59	0.007	0.001		
8/28/2020 8:00	0.007	0.001		
8/28/2020 8:01	0.007	0.001		
8/28/2020 8:02	0.007	0.001		
8/28/2020 8:03	0.007	0.001		
8/28/2020 8:04	0.007	0.001		
8/28/2020 8:05	0.008	0.001		
8/28/2020 8:06	0.008	0.001		
8/28/2020 8:07	0.008	0.001		
8/28/2020 8:08	0.008	0.001		
8/28/2020 8:09	0.009	0.001		
8/28/2020 8:10	0.01	0.001		
8/28/2020 8:11	0.008	0.001		
8/28/2020 8:12	0.007	0.001		
8/28/2020 8:13	0.007	0.001		
8/28/2020 8:14	0.007	0.001		
8/28/2020 8:15	0.007	0.001		
8/28/2020 8:16	0.007	0.001		
8/28/2020 8:17	0.007	0.002		
8/28/2020 8:18	0.007	0.002		
8/28/2020 8:19	0.008	0.002		
8/28/2020 8:20	0.008	0.002		
8/28/2020 8:21	0.007	0.002		
8/28/2020 8:22	0.007	0.002		
8/28/2020 8:23	0.007	0.002		
8/28/2020 8:24	0.008	0.002		
8/28/2020 8:25	0.008	0.002		
8/28/2020 8:26	0.01	0.002		

Former Coyne Textile
CAMP Station - CHA #1
Remedial Design Construction

Timestamp	Mass Concentration Total (mg/m3)	Dustrak TWA (mg/m3)	PID (ppm)	PID TWA (ppm)
8/28/2020 8:27	0.009	0.002		
8/28/2020 8:28	0.01	0.002		
8/28/2020 8:29	0.011	0.002		
8/28/2020 8:30	0.009	0.002		
8/28/2020 8:31	0.009	0.002		
8/28/2020 8:32	0.008	0.002		
8/28/2020 8:33	0.008	0.002		
8/28/2020 8:34	0.008	0.002		
8/28/2020 8:35	0.007	0.002		
8/28/2020 8:36	0.007	0.002		
8/28/2020 8:37	0.007	0.002		
8/28/2020 8:38	0.008	0.002		
8/28/2020 8:39	0.007	0.002		
8/28/2020 8:40	0.008	0.002		
8/28/2020 8:41	0.008	0.002		
8/28/2020 8:42	0.008	0.002		
8/28/2020 8:43	0.009	0.002		
8/28/2020 8:44	0.009	0.002		
8/28/2020 8:45	0.009	0.002		
8/28/2020 8:46	0.008	0.002		
8/28/2020 8:47	0.008	0.002		
8/28/2020 8:48	0.009	0.002		
8/28/2020 8:49	0.008	0.002		
8/28/2020 8:50	0.008	0.002		
8/28/2020 8:51	0.009	0.002		
8/28/2020 8:52	0.009	0.002		
8/28/2020 8:53	0.01	0.002		
8/28/2020 8:54	0.009	0.002		
8/28/2020 8:55	0.009	0.002		
8/28/2020 8:56	0.009	0.002		
8/28/2020 8:57	0.009	0.002		
8/28/2020 8:58	0.008	0.002		
8/28/2020 8:59	0.008	0.002		
8/28/2020 9:00	0.01	0.002		
8/28/2020 9:01	0.009	0.002		
8/28/2020 9:02	0.01	0.002		
8/28/2020 9:03	0.009	0.002		
8/28/2020 9:04	0.009	0.002		
8/28/2020 9:05	0.009	0.002		
8/28/2020 9:06	0.009	0.002		
8/28/2020 9:07	0.009	0.002		
8/28/2020 9:08	0.009	0.002		
8/28/2020 9:09	0.01	0.002		
8/28/2020 9:10	0.01	0.002		
8/28/2020 9:11	0.009	0.002		
8/28/2020 9:12	0.01	0.002		
8/28/2020 9:13	0.008	0.003		
8/28/2020 9:14	0.01	0.003		

Former Coyne Textile
CAMP Station - CHA #1
Remedial Design Construction

Timestamp	Mass Concentration Total (mg/m3)	Dustrak TWA (mg/m3)	PID (ppm)	PID TWA (ppm)
8/28/2020 9:15	0.008	0.003		
8/28/2020 9:16	0.009	0.003		
8/28/2020 9:17	0.01	0.003		
8/28/2020 9:18	0.01	0.003		
8/28/2020 9:19	0.01	0.003		
8/28/2020 9:20	0.01	0.003		
8/28/2020 9:21	0.01	0.003		
8/28/2020 9:22	0.009	0.003		
8/28/2020 9:23	0.009	0.003		
8/28/2020 9:24	0.009	0.003		
8/28/2020 9:25	0.009	0.003		
8/28/2020 9:26	0.009	0.003		
8/28/2020 9:27	0.009	0.003		
8/28/2020 9:28	0.009	0.003		
8/28/2020 9:29	0.009	0.003		
8/28/2020 9:30	0.009	0.003		
8/28/2020 9:31	0.009	0.003		
8/28/2020 9:32	0.009	0.003		
8/28/2020 9:33	0.009	0.003		
8/28/2020 9:34	0.01	0.003		
8/28/2020 9:35	0.009	0.003		
8/28/2020 9:36	0.009	0.003		
8/28/2020 9:37	0.009	0.003		
8/28/2020 9:38	0.009	0.003		
8/28/2020 9:39	0.009	0.003		
8/28/2020 9:40	0.01	0.003		
8/28/2020 9:41	0.009	0.003		
8/28/2020 9:42	0.008	0.003		
8/28/2020 9:43	0.008	0.003		
8/28/2020 9:44	0.008	0.003		
8/28/2020 9:45	0.009	0.003		
8/28/2020 9:46	0.009	0.003		
8/28/2020 9:47	0.009	0.003		
8/28/2020 9:48	0.009	0.003		
8/28/2020 9:49	0.008	0.003		
8/28/2020 9:50	0.009	0.003		
8/28/2020 9:51	0.009	0.003		
8/28/2020 9:52	0.009	0.003		
8/28/2020 9:53	0.009	0.003		
8/28/2020 9:54	0.009	0.003		
8/28/2020 9:55	0.009	0.003		
8/28/2020 9:56	0.009	0.003		
8/28/2020 9:57	0.01	0.003		
8/28/2020 9:58	0.011	0.003		
8/28/2020 9:59	0.011	0.003		
8/28/2020 10:00	0.009	0.003		
8/28/2020 10:01	0.008	0.003		
8/28/2020 10:02	0.008	0.003		

Former Coyne Textile
CAMP Station - CHA #1
Remedial Design Construction

Timestamp	Mass Concentration Total (mg/m3)	Dustrak TWA (mg/m3)	PID (ppm)	PID TWA (ppm)
8/28/2020 10:03	0.008	0.003		
8/28/2020 10:04	0.008	0.003		
8/28/2020 10:05	0.008	0.004		
8/28/2020 10:06	0.008	0.004		
8/28/2020 10:07	0.007	0.004		
8/28/2020 10:08	0.007	0.004		
8/28/2020 10:09	0.008	0.004		
8/28/2020 10:10	0.008	0.004		
8/28/2020 10:11	0.008	0.004		
8/28/2020 10:12	0.008	0.004		
8/28/2020 10:13	0.009	0.004		
8/28/2020 10:14	0.008	0.004		
8/28/2020 10:15	0.008	0.004		
8/28/2020 10:16	0.012	0.004		
8/28/2020 10:17	0.009	0.004		
8/28/2020 10:18	0.012	0.004		
8/28/2020 10:19	0.008	0.004		
8/28/2020 10:20	0.008	0.004		
8/28/2020 10:21	0.01	0.004		
8/28/2020 10:22	0.008	0.004		
8/28/2020 10:23	0.009	0.004		
8/28/2020 10:24	0.008	0.004		
8/28/2020 10:25	0.008	0.004		
8/28/2020 10:26	0.008	0.004		
8/28/2020 10:27	0.007	0.004		
8/28/2020 10:28	0.007	0.004		
8/28/2020 10:29	0.007	0.004		
8/28/2020 10:30	0.008	0.004		
8/28/2020 10:31	0.007	0.004		
8/28/2020 10:32	0.008	0.004		
8/28/2020 10:33	0.007	0.004		
8/28/2020 10:34	0.007	0.004		
8/28/2020 10:35	0.007	0.004		
8/28/2020 10:36	0.007	0.004		
8/28/2020 10:37	0.006	0.004		
8/28/2020 10:38	0.007	0.004		
8/28/2020 10:39	0.008	0.004		
8/28/2020 10:40	0.011	0.004		
8/28/2020 10:41	0.008	0.004		
8/28/2020 10:42	0.007	0.004		
8/28/2020 10:43	0.007	0.004		
8/28/2020 10:44	0.009	0.004		
8/28/2020 10:45	0.007	0.004		
8/28/2020 10:46	0.007	0.004		
8/28/2020 10:47	0.007	0.004		
8/28/2020 10:48	0.007	0.004		
8/28/2020 10:49	0.007	0.004		
8/28/2020 10:50	0.007	0.004		

Former Coyne Textile
CAMP Station - CHA #1
Remedial Design Construction

Timestamp	Mass Concentration Total (mg/m3)	Dustrak TWA (mg/m3)	PID (ppm)	PID TWA (ppm)
8/28/2020 10:51	0.007	0.004		
8/28/2020 10:52	0.007	0.004		
8/28/2020 10:53	0.007	0.004		
8/28/2020 10:54	0.007	0.004		
8/28/2020 10:55	0.008	0.004		
8/28/2020 10:56	0.008	0.004		
8/28/2020 10:57	0.008	0.004		
8/28/2020 10:58	0.007	0.004		
8/28/2020 10:59	0.007	0.004		
8/28/2020 11:00	0.007	0.004		
8/28/2020 11:01	0.006	0.004		
8/28/2020 11:02	0.006	0.004		
8/28/2020 11:03	0.006	0.004		
8/28/2020 11:04	0.006	0.004		
8/28/2020 11:05	0.007	0.004		
8/28/2020 11:06	0.007	0.004		
8/28/2020 11:07	0.007	0.004		
8/28/2020 11:08	0.006	0.005		
8/28/2020 11:09	0.006	0.005		
8/28/2020 11:10	0.006	0.005		
8/28/2020 11:11	0.006	0.005		
8/28/2020 11:12	0.007	0.005		
8/28/2020 11:13	0.005	0.005		
8/28/2020 11:14	0.006	0.005		
8/28/2020 11:15	0.006	0.005		
8/28/2020 11:16	0.006	0.005		
8/28/2020 11:17	0.006	0.005		
8/28/2020 11:18	0.006	0.005		
8/28/2020 11:19	0.006	0.005		
8/28/2020 11:20	0.006	0.005		
8/28/2020 11:21	0.006	0.005		
8/28/2020 11:22	0.006	0.005		
8/28/2020 11:23	0.006	0.005		
8/28/2020 11:24	0.006	0.005		
8/28/2020 11:25	0.006	0.005		
8/28/2020 11:26	0.006	0.005		
8/28/2020 11:27	0.008	0.005		
8/28/2020 11:28	0.007	0.005		
8/28/2020 11:29	0.007	0.005		
8/28/2020 11:30	0.009	0.005		
8/28/2020 11:31	0.01	0.005		
8/28/2020 11:32	0.009	0.005		
8/28/2020 11:33	0.014	0.005		
8/28/2020 11:34	0.007	0.005		
8/28/2020 11:35	0.006	0.005		
8/28/2020 11:36	0.006	0.005		
8/28/2020 11:37	0.006	0.005		
8/28/2020 11:38	0.006	0.005		

Former Coyne Textile
CAMP Station - CHA #1
Remedial Design Construction

Timestamp	Mass Concentration Total (mg/m3)	Dustrak TWA (mg/m3)	PID (ppm)	PID TWA (ppm)
8/28/2020 11:39	0.007	0.005		
8/28/2020 11:40	0.01	0.005		
8/28/2020 11:41	0.009	0.005		
8/28/2020 11:42	0.006	0.005		
8/28/2020 11:43	0.006	0.005		
8/28/2020 11:44	0.005	0.005		
8/28/2020 11:45	0.005	0.005		
8/28/2020 11:46	0.005	0.005		
8/28/2020 11:47	0.006	0.005		
8/28/2020 11:48	0.006	0.005		
8/28/2020 11:49	0.008	0.005		
8/28/2020 11:50	0.007	0.005		
8/28/2020 11:51	0.006	0.005		
8/28/2020 11:52	0.005	0.005		
8/28/2020 11:53	0.005	0.005		
8/28/2020 11:54	0.005	0.005		
8/28/2020 11:55	0.005	0.005		
8/28/2020 11:56	0.005	0.005		
8/28/2020 11:57	0.005	0.005		
8/28/2020 11:58	0.005	0.005		
8/28/2020 11:59	0.005	0.005		
8/28/2020 12:00	0.005	0.005		
8/28/2020 12:01	0.005	0.005		
8/28/2020 12:02	0.005	0.005		
8/28/2020 12:03	0.006	0.005		
8/28/2020 12:04	0.006	0.005		
8/28/2020 12:05	0.005	0.005		
8/28/2020 12:06	0.005	0.005		
8/28/2020 12:07	0.005	0.005		
8/28/2020 12:08	0.006	0.005		
8/28/2020 12:09	0.005	0.005		
8/28/2020 12:10	0.005	0.005		
8/28/2020 12:11	0.005	0.005		
8/28/2020 12:12	0.005	0.005		
8/28/2020 12:13	0.01	0.005		
8/28/2020 12:14	0.007	0.005		
8/28/2020 12:15	0.006	0.005		
8/28/2020 12:16	0.005	0.005		
8/28/2020 12:17	0.005	0.005		
8/28/2020 12:18	0.005	0.005		
8/28/2020 12:19	0.005	0.005		
8/28/2020 12:20	0.008	0.005		
8/28/2020 12:21	0.006	0.005		
8/28/2020 12:22	0.005	0.005		
8/28/2020 12:23	0.006	0.005		
8/28/2020 12:24	0.005	0.005		
8/28/2020 12:25	0.005	0.006		
8/28/2020 12:26	0.005	0.006		

Former Coyne Textile
CAMP Station - CHA #1
Remedial Design Construction

Timestamp	Mass Concentration Total (mg/m3)	Dustrak TWA (mg/m3)	PID (ppm)	PID TWA (ppm)
8/28/2020 12:27	0.004	0.006		
8/28/2020 12:28	0.005	0.006		
8/28/2020 12:29	0.005	0.006		
8/28/2020 12:30	0.005	0.006		
8/28/2020 12:31	0.005	0.006		
8/28/2020 12:32	0.005	0.006		
8/28/2020 12:33	0.005	0.006		
8/28/2020 12:34	0.005	0.006		
8/28/2020 12:35	0.005	0.006		
8/28/2020 12:36	0.005	0.006		
8/28/2020 12:37	0.005	0.006		
8/28/2020 12:38	0.005	0.006		
8/28/2020 12:39	0.005	0.006		
8/28/2020 12:40	0.005	0.006		
8/28/2020 12:41	0.005	0.006		
8/28/2020 12:42	0.005	0.006		
8/28/2020 12:43	0.005	0.006		
8/28/2020 12:44	0.005	0.006		
8/28/2020 12:45	0.005	0.006		
8/28/2020 12:46	0.005	0.006		
8/28/2020 12:47	0.005	0.006		
8/28/2020 12:48	0.005	0.006		
8/28/2020 12:49	0.005	0.006		
8/28/2020 12:50	0.005	0.006		
8/28/2020 12:51	0.005	0.006		
8/28/2020 12:52	0.005	0.006		
8/28/2020 12:53	0.005	0.006		
8/28/2020 12:54	0.005	0.006		
8/28/2020 12:55	0.005	0.006		
8/28/2020 12:56	0.005	0.006		
8/28/2020 12:57	0.005	0.006		
8/28/2020 12:58	0.005	0.006		
8/28/2020 12:59	0.005	0.006		
8/28/2020 13:00	0.005	0.006		
8/28/2020 13:01	0.005	0.006		
8/28/2020 13:02	0.005	0.006		
8/28/2020 13:03	0.005	0.006		
8/28/2020 13:04	0.005	0.006		
8/28/2020 13:05	0.005	0.006		
8/28/2020 13:06	0.005	0.006		
8/28/2020 13:07	0.005	0.006		
8/28/2020 13:08	0.007	0.006		
8/28/2020 13:09	0.008	0.006		
8/28/2020 13:10	0.008	0.006		
8/28/2020 13:11	0.007	0.006		
8/28/2020 13:12	0.008	0.006		
8/28/2020 13:13	0.007	0.006		
8/28/2020 13:14	0.005	0.006		

Former Coyne Textile
CAMP Station - CHA #1
Remedial Design Construction

Timestamp	Mass Concentration Total (mg/m3)	Dustrak TWA (mg/m3)	PID (ppm)	PID TWA (ppm)
8/28/2020 13:15	0.006	0.006		
8/28/2020 13:16	0.01	0.006		
8/28/2020 13:17	0.008	0.006		
8/28/2020 13:18	0.006	0.006		
8/28/2020 13:19	0.005	0.006		
8/28/2020 13:20	0.005	0.006		
8/28/2020 13:21	0.006	0.006		
8/28/2020 13:22	0.006	0.006		
8/28/2020 13:23	0.007	0.006		
8/28/2020 13:24	0.007	0.006		
8/28/2020 13:25	0.007	0.006		
8/28/2020 13:26	0.006	0.006		
8/28/2020 13:27	0.007	0.006		
8/28/2020 13:28	0.007	0.006		
8/28/2020 13:29	0.005	0.006		
8/28/2020 13:30	0.006	0.006		
8/28/2020 13:31	0.005	0.006		
8/28/2020 13:32	0.005	0.006		
8/28/2020 13:33	0.005	0.006		
8/28/2020 13:34	0.006	0.006		
8/28/2020 13:35	0.006	0.006		
8/28/2020 13:36	0.005	0.006		
8/28/2020 13:37	0.005	0.006		
8/28/2020 13:38	0.005	0.006		
8/28/2020 13:39	0.006	0.006		
8/28/2020 13:40	0.005	0.006		
8/28/2020 13:41	0.005	0.006		
8/28/2020 13:42	0.006	0.006		
8/28/2020 13:43	0.005	0.006		
8/28/2020 13:44	0.005	0.006		
8/28/2020 13:45	0.006	0.006		
8/28/2020 13:46	0.005	0.006		
8/28/2020 13:47	0.005	0.006		
8/28/2020 13:48	0.005	0.006		
8/28/2020 13:49	0.006	0.006		
8/28/2020 13:50	0.005	0.006		
8/28/2020 13:51	0.005	0.006		
8/28/2020 13:52	0.005	0.007		
8/28/2020 13:53	0.005	0.007		
8/28/2020 13:54	0.005	0.007		
8/28/2020 13:55	0.005	0.007		
8/28/2020 13:56	0.005	0.007		
8/28/2020 13:57	0.005	0.007		
8/28/2020 13:58	0.005	0.007		
8/28/2020 13:59	0.005	0.007		
8/28/2020 14:00	0.005	0.007		
8/28/2020 14:01	0.005	0.007		
8/28/2020 14:02	0.005	0.007		

Former Coyne Textile
CAMP Station - CHA #1
Remedial Design Construction

Timestamp	Mass Concentration Total (mg/m3)	Dustrak TWA (mg/m3)	PID (ppm)	PID TWA (ppm)
8/28/2020 14:03	0.005	0.007		
8/28/2020 14:04	0.005	0.007		
8/28/2020 14:05	0.005	0.007		
8/28/2020 14:06	0.005	0.007		
8/28/2020 14:07	0.005	0.007		
8/28/2020 14:08	0.006	0.007		
8/28/2020 14:09	0.006	0.007		
8/28/2020 14:10	0.005	0.007		
8/28/2020 14:11	0.005	0.007		
8/28/2020 14:12	0.006	0.007		
8/28/2020 14:13	0.005	0.007		
8/28/2020 14:14	0.005	0.007		
8/28/2020 14:15	0.005	0.007		
8/28/2020 14:16	0.005	0.007		
8/28/2020 14:17	0.005	0.007		
8/28/2020 14:18	0.005	0.007		
8/28/2020 14:19	0.005	0.007		
8/28/2020 14:20	0.006	0.007		
8/28/2020 14:21	0.006	0.007		
8/28/2020 14:22	0.005	0.007		
8/28/2020 14:23	0.005	0.007		
8/28/2020 14:24	0.005	0.007		
8/28/2020 14:25	0.006	0.007		
8/28/2020 14:26	0.006	0.007		
8/28/2020 14:27	0.006	0.007		
8/28/2020 14:28	0.006	0.007		
8/28/2020 14:29	0.005	0.007		
8/28/2020 14:30	0.006	0.007		
8/28/2020 14:31	0.005	0.007		
8/28/2020 14:32	0.005	0.007		
8/28/2020 14:33	0.005	0.007		
8/28/2020 14:34	0.005	0.007		
8/28/2020 14:35	0.005	0.007		
8/28/2020 14:36	0.006	0.007		
8/28/2020 14:37	0.005	0.007		
8/28/2020 14:38	0.009	0.007		
8/28/2020 14:39	0.006	0.007		
8/28/2020 14:40	0.006	0.007		
8/28/2020 14:41	0.006	0.007		
8/28/2020 14:42	0.006	0.007		
8/28/2020 14:43	0.006	0.007		
8/28/2020 14:44	0.006	0.007		
8/28/2020 14:45	0.005	0.007		
8/28/2020 14:46	0.005	0.007		
8/28/2020 14:47	0.006	0.007		
8/28/2020 14:48	0.007	0.007		
8/28/2020 14:49	0.007	0.007		
8/28/2020 14:50	0.006	0.007		

Former Coyne Textile
CAMP Station - CHA #1
Remedial Design Construction

Timestamp	Mass Concentration Total (mg/m3)	Dustrak TWA (mg/m3)	PID (ppm)	PID TWA (ppm)
8/28/2020 14:51	0.007	0.007		
8/28/2020 14:52	0.006	0.007		
8/28/2020 14:53	0.006	0.007		
8/28/2020 14:54	0.007	0.007		
8/28/2020 14:55	0.006	0.007		
8/28/2020 14:56	0.007	0.007		
8/28/2020 14:57	0.006	0.007		
8/28/2020 14:58	0.007	0.007		
8/28/2020 14:59	0.006	0.007		
8/28/2020 15:00	0.006	0.007		
8/28/2020 15:01	0.006	0.007		
8/28/2020 15:02	0.006	0.007		
8/28/2020 15:03	0.006	0.007		
8/28/2020 15:04	0.026	0.007		
8/28/2020 15:05	0.006	0.007		
8/28/2020 15:06	0.006	0.007		
8/28/2020 15:07	0.006	0.007		
8/28/2020 15:08	0.006	0.007		
8/28/2020 15:09	0.006	0.007		
8/28/2020 15:10	0.006	0.007		
8/28/2020 15:11	0.006	0.007		
8/28/2020 15:12	0.006	0.007		
8/28/2020 15:13	0.006	0.007		
8/28/2020 15:14	0.006	0.007		
8/28/2020 15:15	0.007	0.007		
8/31/2020 6:46	0.013	0	0	0
8/31/2020 6:47	0.013	0	0	0
8/31/2020 6:48	0.013	0	0	0
8/31/2020 6:49	0.013	0	0	0
8/31/2020 6:50	0.012	0	0	0
8/31/2020 6:51	0.012	0	0	0
8/31/2020 6:52	0.012	0	0	0
8/31/2020 6:53	0.012	0	0	0
8/31/2020 6:54	0.015	0	0	0
8/31/2020 6:55	0.024	0	0	0
8/31/2020 6:56	0.017	0	0	0
8/31/2020 6:57	0.014	0	0	0
8/31/2020 6:58	0.013	0	0	0
8/31/2020 6:59	0.012	0	0	0
8/31/2020 7:00	0.013	0	0	0
8/31/2020 7:01	0.014	0	0	0
8/31/2020 7:02	0.013	0	0	0
8/31/2020 7:03	0.011	0	0	0
8/31/2020 7:04	0.013	0.001	0	0
8/31/2020 7:05	0.013	0.001	0	0
8/31/2020 7:06	0.015	0.001	0	0
8/31/2020 7:07	0.014	0.001	0	0
8/31/2020 7:08	0.014	0.001	0	0

Former Coyne Textile
CAMP Station - CHA #1
Remedial Design Construction

Timestamp	Mass Concentration Total (mg/m3)	Dustrak TWA (mg/m3)	PID (ppm)	PID TWA (ppm)
8/31/2020 7:09	0.014	0.001	0	0
8/31/2020 7:10	0.014	0.001	0	0
8/31/2020 7:11	0.013	0.001	0	0
8/31/2020 7:12	0.012	0.001	0	0
8/31/2020 7:13	0.012	0.001	0	0
8/31/2020 7:14	0.012	0.001	0	0
8/31/2020 7:15	0.011	0.001	0	0
8/31/2020 7:16	0.01	0.001	0	0
8/31/2020 7:17	0.01	0.001	0	0
8/31/2020 7:18	0.01	0.001	0	0
8/31/2020 7:19	0.01	0.001	0	0
8/31/2020 7:20	0.01	0.001	0	0
8/31/2020 7:21	0.011	0.001	0	0
8/31/2020 7:22	0.012	0.001	0	0
8/31/2020 7:23	0.011	0.001	0	0
8/31/2020 7:24	0.011	0.001	0	0
8/31/2020 7:25	0.013	0.001	0	0
8/31/2020 7:26	0.011	0.001	0	0
8/31/2020 7:27	0.01	0.001	0	0
8/31/2020 7:28	0.012	0.001	0	0
8/31/2020 7:29	0.014	0.001	0	0
8/31/2020 7:30	0.012	0.001	0	0
8/31/2020 7:31	0.01	0.001	0	0
8/31/2020 7:32	0.011	0.001	0	0
8/31/2020 7:33	0.01	0.001	0	0
8/31/2020 7:34	0.009	0.001	0	0
8/31/2020 7:35	0.01	0.001	0	0
8/31/2020 7:36	0.01	0.001	0	0
8/31/2020 7:37	0.01	0.001	0	0
8/31/2020 7:38	0.009	0.001	0	0
8/31/2020 7:39	0.009	0.001	0	0
8/31/2020 7:40	0.008	0.001	0	0
8/31/2020 7:41	0.008	0.001	0	0
8/31/2020 7:42	0.008	0.001	0	0
8/31/2020 7:43	0.008	0.001	0	0
8/31/2020 7:44	0.01	0.001	0	0
8/31/2020 7:45	0.008	0.001	0	0
8/31/2020 7:46	0.008	0.001	0	0
8/31/2020 7:47	0.008	0.001	0	0
8/31/2020 7:48	0.013	0.002	0	0
8/31/2020 7:49	0.011	0.002	0	0
8/31/2020 7:50	0.011	0.002	0	0
8/31/2020 7:51	0.024	0.002	0	0
8/31/2020 7:52	0.009	0.002	0	0
8/31/2020 7:53	0.009	0.002	0	0
8/31/2020 7:54	0.008	0.002	0	0
8/31/2020 7:55	0.011	0.002	0	0
8/31/2020 7:56	0.015	0.002	0	0

Former Coyne Textile
CAMP Station - CHA #1
Remedial Design Construction

Timestamp	Mass Concentration Total (mg/m3)	Dustrak TWA (mg/m3)	PID (ppm)	PID TWA (ppm)
8/31/2020 7:57	0.013	0.002	0	0
8/31/2020 7:58	0.009	0.002	0	0
8/31/2020 7:59	0.01	0.002	0	0
8/31/2020 8:00	0.009	0.002	0	0
8/31/2020 8:01	0.013	0.002	0	0
8/31/2020 8:02	0.011	0.002	0	0
8/31/2020 8:03	0.009	0.002	0	0
8/31/2020 8:04	0.008	0.002	0	0
8/31/2020 8:05	0.009	0.002	0	0
8/31/2020 8:06	0.011	0.002	0	0
8/31/2020 8:07	0.008	0.002	0	0
8/31/2020 8:08	0.008	0.002	0	0
8/31/2020 8:09	0.008	0.002	0	0
8/31/2020 8:10	0.008	0.002	0	0
8/31/2020 8:11	0.012	0.002	0	0
8/31/2020 8:12	0.009	0.002	0	0
8/31/2020 8:13	0.01	0.002	0	0
8/31/2020 8:14	0.009	0.002	0	0
8/31/2020 8:15	0.01	0.002	0	0
8/31/2020 8:16	0.008	0.002	0	0
8/31/2020 8:17	0.009	0.002	0	0
8/31/2020 8:18	0.009	0.002	0	0
8/31/2020 8:19	0.009	0.002	0	0
8/31/2020 8:20	0.009	0.002	0	0
8/31/2020 8:21	0.009	0.002	0	0
8/31/2020 8:22	0.008	0.002	0	0
8/31/2020 8:23	0.014	0.002	0	0
8/31/2020 8:24	0.008	0.002	0	0
8/31/2020 8:25	0.008	0.002	0	0
8/31/2020 8:26	0.007	0.002	0	0
8/31/2020 8:27	0.007	0.002	0	0
8/31/2020 8:28	0.007	0.002	0	0
8/31/2020 8:29	0.007	0.002	0	0
8/31/2020 8:30	0.008	0.002	0	0
8/31/2020 8:31	0.008	0.002	0	0
8/31/2020 8:32	0.007	0.002	0	0
8/31/2020 8:33	0.009	0.002	0	0
8/31/2020 8:34	0.009	0.002	0	0
8/31/2020 8:35	0.009	0.002	0	0
8/31/2020 8:36	0.011	0.002	0	0
8/31/2020 8:37	0.011	0.002	0	0
8/31/2020 8:38	0.01	0.003	0	0
8/31/2020 8:39	0.01	0.003	0	0
8/31/2020 8:40	0.008	0.003	0	0
8/31/2020 8:41	0.009	0.003	0	0
8/31/2020 8:42	0.009	0.003	0	0
8/31/2020 8:43	0.01	0.003	0	0
8/31/2020 8:44	0.011	0.003	0	0

Former Coyne Textile
CAMP Station - CHA #1
Remedial Design Construction

Timestamp	Mass Concentration Total (mg/m3)	Dustrak TWA (mg/m3)	PID (ppm)	PID TWA (ppm)
8/31/2020 8:45	0.01	0.003	0	0
8/31/2020 8:46	0.008	0.003	0	0
8/31/2020 8:47	0.008	0.003	0	0
8/31/2020 8:48	0.007	0.003	0	0
8/31/2020 8:49	0.007	0.003	0	0
8/31/2020 8:50	0.008	0.003	0	0
8/31/2020 8:51	0.007	0.003	0	0
8/31/2020 8:52	0.008	0.003	0	0
8/31/2020 8:53	0.007	0.003	0	0
8/31/2020 8:54	0.007	0.003	0	0
8/31/2020 8:55	0.008	0.003	0	0
8/31/2020 8:56	0.009	0.003	0	0
8/31/2020 8:57	0.007	0.003	0	0
8/31/2020 8:58	0.008	0.003	0	0
8/31/2020 8:59	0.007	0.003	0	0
8/31/2020 9:00	0.007	0.003	0	0
8/31/2020 9:01	0.007	0.003	0	0
8/31/2020 9:02	0.006	0.003	0	0
8/31/2020 9:03	0.007	0.003	0	0
8/31/2020 9:04	0.006	0.003	0	0
8/31/2020 9:05	0.006	0.003	0	0
8/31/2020 9:06	0.006	0.003	0	0
8/31/2020 9:07	0.006	0.003	0	0
8/31/2020 9:08	0.006	0.003	0	0
8/31/2020 9:09	0.006	0.003	0	0
8/31/2020 9:10	0.006	0.003	0	0
8/31/2020 9:11	0.006	0.003	0	0
8/31/2020 9:12	0.007	0.003	0	0
8/31/2020 9:13	0.005	0.003	0	0
8/31/2020 9:14	0.009	0.003	0	0
8/31/2020 9:15	0.009	0.003	0	0
8/31/2020 9:16	0.006	0.003	0	0
8/31/2020 9:17	0.006	0.003	0	0
8/31/2020 9:18	0.008	0.003	0	0
8/31/2020 9:19	0.011	0.003	0	0.0099
8/31/2020 9:20	0.013	0.003	0	0.0099
8/31/2020 9:21	0.01	0.003	0	0.0208
8/31/2020 9:22	0.007	0.003	0.001	0.0208
8/31/2020 9:23	0.008	0.003	0.001	0.0208
8/31/2020 9:24	0.013	0.003	0.002	0.0375
8/31/2020 9:25	0.005	0.003	0.002	0.0375
8/31/2020 9:26	0.006	0.003	0.002	0.0375
8/31/2020 9:27	0.009	0.003	0.002	0.0375
8/31/2020 9:28	0.007	0.003	0.003	0.0375
8/31/2020 9:29	0.005	0.003	0.003	0.0375
8/31/2020 9:30	0.007	0.003	0.003	0.0375
8/31/2020 9:31	0.006	0.003	0.003	0.0375
8/31/2020 9:32	0.004	0.003	0.003	0.0375

Former Coyne Textile
CAMP Station - CHA #1
Remedial Design Construction

Timestamp	Mass Concentration Total (mg/m3)	Dustrak TWA (mg/m3)	PID (ppm)	PID TWA (ppm)
8/31/2020 9:33	0.007	0.003	0.003	0.0375
8/31/2020 9:34	0.005	0.003	0.003	0.0276
8/31/2020 9:35	0.007	0.003	0.003	0.0276
8/31/2020 9:36	0.005	0.003	0.003	0.017
8/31/2020 9:37	0.004	0.003	0.003	0.017
8/31/2020 9:38	0.007	0.003	0.003	0.017
8/31/2020 9:39	0.006	0.003	0.003	0
8/31/2020 9:40	0.006	0.003	0.003	0.0289
8/31/2020 9:41	0.007	0.003	0.003	0.0405
8/31/2020 9:42	0.005	0.003	0.004	0.0405
8/31/2020 9:43	0.007	0.004	0.004	0.0405
8/31/2020 9:44	0.005	0.004	0.004	0.0405
8/31/2020 9:45	0.004	0.004	0.004	0.0405
8/31/2020 9:46	0.004	0.004	0.004	0.0405
8/31/2020 9:47	0.004	0.004	0.004	0.0405
8/31/2020 9:48	0.006	0.004	0.004	0.0419
8/31/2020 9:49	0.006	0.004	0.004	0.0419
8/31/2020 9:50	0.004	0.004	0.004	0.0419
8/31/2020 9:51	0.006	0.004	0.004	0.0419
8/31/2020 9:52	0.005	0.004	0.004	0.0419
8/31/2020 9:53	0.006	0.004	0.004	0.0419
8/31/2020 9:54	0.004	0.004	0.004	0.0419
8/31/2020 9:55	0.004	0.004	0.004	0.013
8/31/2020 9:56	0.003	0.004	0.004	0.001
8/31/2020 9:57	0.004	0.004	0.004	0.001
8/31/2020 9:58	0.004	0.004	0.004	0.001
8/31/2020 9:59	0.006	0.004	0.004	0.001
8/31/2020 10:00	0.012	0.004	0.004	0.001
8/31/2020 10:01	0.004	0.004	0.004	0.001
8/31/2020 10:02	0.003	0.004	0.004	0.001
8/31/2020 10:03	0.002	0.004	0.004	0
8/31/2020 10:04	0.003	0.004	0.004	0
8/31/2020 10:05	0.002	0.004	0.004	0
8/31/2020 10:06	0.006	0.004	0.004	0
8/31/2020 10:07	0.004	0.004	0.004	0
8/31/2020 10:08	0.005	0.004	0.004	0
8/31/2020 10:09	0.011	0.004	0.004	0
8/31/2020 10:10	0.007	0.004	0.004	0
8/31/2020 10:11	0.006	0.004	0.004	0
8/31/2020 10:12	0.003	0.004	0.004	0
8/31/2020 10:13	0.007	0.004	0.004	0
8/31/2020 10:14	0.009	0.004	0.004	0
8/31/2020 10:15	0.015	0.004	0.004	0
8/31/2020 10:16	0.006	0.004	0.005	0.017
8/31/2020 10:17	0.013	0.004	0.005	0.017
8/31/2020 10:18	0.015	0.004	0.005	0.017
8/31/2020 10:19	0.014	0.004	0.005	0.017
8/31/2020 10:20	0.01	0.004	0.005	0.017

Former Coyne Textile
CAMP Station - CHA #1
Remedial Design Construction

Timestamp	Mass Concentration Total (mg/m3)	Dustrak TWA (mg/m3)	PID (ppm)	PID TWA (ppm)
8/31/2020 10:21	0.004	0.004	0.005	0.017
8/31/2020 10:22	0.005	0.004	0.005	0.017
8/31/2020 10:23	0.004	0.004	0.005	0.017
8/31/2020 10:24	0.003	0.004	0.005	0.017
8/31/2020 10:25	0.003	0.004	0.005	0.017
8/31/2020 10:26	0.004	0.004	0.005	0.017
8/31/2020 10:27	0.006	0.004	0.005	0.017
8/31/2020 10:28	0.009	0.004	0.005	0.017
8/31/2020 10:29	0.007	0.004	0.005	0.017
8/31/2020 10:30	0.004	0.004	0.005	0.017
8/31/2020 10:31	0.006	0.004	0.005	0
8/31/2020 10:32	0.006	0.004	0.005	0
8/31/2020 10:33	0.052	0.004	0.005	0
8/31/2020 10:34	0.011	0.004	0.005	0
8/31/2020 10:35	0.006	0.004	0.005	0.0057
8/31/2020 10:36	0.004	0.004	0.005	0.0057
8/31/2020 10:37	0.003	0.004	0.005	0.073
8/31/2020 10:38	0.006	0.004	0.005	0.0753
8/31/2020 10:39	0.004	0.004	0.005	0.0753
8/31/2020 10:40	0.005	0.004	0.005	0.0809
8/31/2020 10:41	0.005	0.004	0.005	0.0809
8/31/2020 10:42	0.005	0.004	0.005	0.0809
8/31/2020 10:43	0.008	0.004	0.005	0.0809
8/31/2020 10:44	0.019	0.004	0.005	0.0809
8/31/2020 10:45	0.006	0.004	0.005	0.083
8/31/2020 10:46	0.003	0.004	0.005	0.083
8/31/2020 10:47	0.002	0.004	0.005	0.083
8/31/2020 10:48	0.003	0.004	0.005	0.083
8/31/2020 10:49	0.052	0.004	0.005	0.083
8/31/2020 10:50	0.011	0.005	0.005	0.0773
8/31/2020 10:51	0.007	0.005	0.006	0.0881
8/31/2020 10:52	0.02	0.005	0.008	0.1152
8/31/2020 10:53	0.006	0.005	0.012	0.1495
8/31/2020 10:54	0.038	0.005	0.014	0.1776
8/31/2020 10:55	0.047	0.005	0.016	0.247
8/31/2020 10:56	0.004	0.005	0.02	0.2946
8/31/2020 10:57	0.005	0.005	0.023	0.3305
8/31/2020 10:58	0.009	0.005	0.024	0.3465
8/31/2020 10:59	0.009	0.005	0.024	0.3511
8/31/2020 11:00	0.004	0.005	0.026	0.3715
8/31/2020 11:01	0.001	0.005	0.026	0.3715
8/31/2020 11:02	0.004	0.005	0.027	0.3771
8/31/2020 11:03	0.014	0.005	0.029	0.4461
8/31/2020 11:04	0.01	0.005	0.031	0.5111
8/31/2020 11:05	0.009	0.005	0.034	0.5377
8/31/2020 11:06	0.003	0.005	0.035	0.5407
8/31/2020 11:07	0.002	0.005	0.035	0.4515
8/31/2020 11:08	0.003	0.005	0.035	0.4202

Former Coyne Textile
CAMP Station - CHA #1
Remedial Design Construction

Timestamp	Mass Concentration Total (mg/m3)	Dustrak TWA (mg/m3)	PID (ppm)	PID TWA (ppm)
8/31/2020 11:09	0.004	0.005	0.036	0.4166
8/31/2020 11:10	0.003	0.005	0.036	0.3423
8/31/2020 11:11	0.005	0.005	0.036	0.2947
8/31/2020 11:12	0.003	0.005	0.036	0.2587
8/31/2020 11:13	0.002	0.005	0.036	0.2428
8/31/2020 11:14	0.002	0.005	0.037	0.2438
8/31/2020 11:15	0.004	0.005	0.037	0.2239
8/31/2020 11:16	0.003	0.005	0.037	0.2239
8/31/2020 11:17	0.003	0.005	0.037	0.2223
8/31/2020 11:18	0.008	0.005	0.037	0.1533
8/31/2020 11:19	0.006	0.005	0.037	0.0883
8/31/2020 11:20	0.006	0.005	0.037	0.0677
8/31/2020 11:21	0.012	0.005	0.037	0.054
8/31/2020 11:22	0.004	0.005	0.037	0.0487
8/31/2020 11:23	0.002	0.005	0.037	0.0433
8/31/2020 11:24	0.002	0.005	0.037	0.0292
8/31/2020 11:25	0.002	0.005	0.037	0.0286
8/31/2020 11:26	0.003	0.005	0.038	0.0551
8/31/2020 11:27	0.003	0.005	0.038	0.0551
8/31/2020 11:28	0	0.005	0.038	0.0551
8/31/2020 11:29	0	0.005	0.038	0.0495
8/31/2020 11:30	0.002	0.005	0.038	0.0759
8/31/2020 11:31	0.003	0.005	0.039	0.0887
8/31/2020 11:32	0	0.005	0.039	0.0863
8/31/2020 11:33	0	0.005	0.039	0.0863
8/31/2020 11:34	0	0.005	0.039	0.0863
8/31/2020 11:35	0.003	0.005	0.039	0.0803
8/31/2020 11:36	0.002	0.005	0.039	0.0803
8/31/2020 11:37	0.003	0.005	0.039	0.0861
8/31/2020 11:38	0.004	0.005	0.04	0.0861
8/31/2020 11:39	0.003	0.005	0.04	0.0759
8/31/2020 11:40	0.001	0.005	0.04	0.0759
8/31/2020 11:41	0.002	0.005	0.04	0.0614
8/31/2020 11:42	0.005	0.005	0.04	0.0614
8/31/2020 11:43	0.002	0.005	0.04	0.0614
8/31/2020 11:44	0.005	0.005	0.04	0.0614
8/31/2020 11:45	0.001	0.005	0.04	0.0322
8/31/2020 11:46	0.006	0.005	0.04	0.0195
8/31/2020 11:47	0.006	0.005	0.04	0.0205
8/31/2020 11:48	0.002	0.005	0.04	0.0221
8/31/2020 11:49	0.001	0.005	0.04	0.0251
8/31/2020 11:50	0.002	0.005	0.04	0.0254
8/31/2020 11:51	0.001	0.005	0.041	0.0279
8/31/2020 11:52	0.002	0.005	0.041	0.0317
8/31/2020 11:53	0.001	0.005	0.041	0.1053
8/31/2020 11:54	0.001	0.005	0.042	0.11
8/31/2020 11:55	0.002	0.005	0.042	0.11
8/31/2020 11:56	0.001	0.005	0.042	0.0981

Former Coyne Textile
CAMP Station - CHA #1
Remedial Design Construction

Timestamp	Mass Concentration Total (mg/m3)	Dustrak TWA (mg/m3)	PID (ppm)	PID TWA (ppm)
8/31/2020 11:57	0.001	0.005	0.042	0.0981
8/31/2020 11:58	0.001	0.005	0.042	0.1077
8/31/2020 11:59	0.001	0.005	0.042	0.1077
8/31/2020 12:00	0.001	0.005	0.042	0.1094
8/31/2020 12:01	0.001	0.005	0.042	0.1094
8/31/2020 12:02	0.001	0.005	0.042	0.1068
8/31/2020 12:03	0.001	0.005	0.042	0.1053
8/31/2020 12:04	0.001	0.005	0.042	0.1023
8/31/2020 12:05	0.001	0.005	0.042	0.102
8/31/2020 12:06	0	0.005	0.042	0.0995
8/31/2020 12:07	0.001	0.005	0.042	0.0899
8/31/2020 12:08	0	0.005	0.042	0.0163
8/31/2020 12:09	0	0.005	0.042	0.0135
8/31/2020 12:10	0.002	0.005	0.042	0.0136
8/31/2020 12:11	0.004	0.005	0.042	0.0138
8/31/2020 12:12	0.001	0.005	0.042	0.0255
8/31/2020 12:13	0.001	0.005	0.043	0.0181
8/31/2020 12:14	0.009	0.005	0.043	0.0191
8/31/2020 12:15	0.001	0.005	0.043	0.0173
8/31/2020 12:16	0	0.005	0.043	0.0173
8/31/2020 12:17	0.001	0.005	0.043	0.0173
8/31/2020 12:18	0.001	0.005	0.043	0.0172
8/31/2020 12:19	0.001	0.005	0.043	0.0172
8/31/2020 12:20	0	0.005	0.043	0.0172
8/31/2020 12:21	0	0.005	0.043	0.0182
8/31/2020 12:22	0.001	0.005	0.043	0.0223
8/31/2020 12:23	0.001	0.005	0.043	0.0223
8/31/2020 12:24	0.009	0.005	0.043	0.0203
8/31/2020 12:25	0.003	0.005	0.043	0.0241
8/31/2020 12:26	0.001	0.005	0.043	0.034
8/31/2020 12:27	0.002	0.005	0.043	0.0223
8/31/2020 12:28	0.01	0.005	0.043	0.0201
8/31/2020 12:29	0.002	0.005	0.043	0.0191
8/31/2020 12:30	0	0.005	0.043	0.0191
8/31/2020 12:31	0.004	0.005	0.043	0.0191
8/31/2020 12:32	0.002	0.005	0.043	0.0191
8/31/2020 12:33	0.002	0.005	0.043	0.0191
8/31/2020 12:34	0.003	0.005	0.043	0.0191
8/31/2020 12:35	0.001	0.005	0.043	0.0217
8/31/2020 12:36	0.003	0.005	0.043	0.0207
8/31/2020 12:37	0.005	0.005	0.043	0.0165
8/31/2020 12:38	0.004	0.005	0.043	0.0165
8/31/2020 12:39	0.006	0.005	0.043	0.0165
8/31/2020 12:40	0.002	0.005	0.043	0.0165
8/31/2020 12:41	0.002	0.005	0.043	0.0063
8/31/2020 12:42	0.001	0.005	0.043	0.0063
8/31/2020 12:43	0.003	0.005	0.043	0.0089
8/31/2020 12:44	0.006	0.005	0.043	0.0089

Former Coyne Textile
CAMP Station - CHA #1
Remedial Design Construction

Timestamp	Mass Concentration Total (mg/m3)	Dustrak TWA (mg/m3)	PID (ppm)	PID TWA (ppm)
8/31/2020 12:45	0.002	0.005	0.043	0.0089
8/31/2020 12:46	0.003	0.005	0.044	0.0089
8/31/2020 12:47	0.002	0.005	0.044	0.0089
8/31/2020 12:48	0.003	0.005	0.044	0.0089
8/31/2020 12:49	0.008	0.005	0.044	0.0089
8/31/2020 12:50	0.006	0.006	0.044	0.0063
8/31/2020 12:51	0.001	0.006	0.044	0.0063
8/31/2020 12:52	0.005	0.006	0.044	0.0063
8/31/2020 12:53	0.005	0.006	0.044	0.0064
8/31/2020 12:54	0.008	0.006	0.044	0.0064
8/31/2020 12:55	0.004	0.006	0.044	0.0026
8/31/2020 12:56	0.004	0.006	0.044	0.0026
8/31/2020 12:57	0.003	0.006	0.044	0.0026
8/31/2020 12:58	0.002	0.006	0.044	0.0001
8/31/2020 12:59	0.003	0.006	0.044	0.0001
8/31/2020 13:00	0.004	0.006	0.044	0.0001
8/31/2020 13:01	0.006	0.006	0.044	0.0001
8/31/2020 13:02	0.002	0.006	0.044	0.0001
8/31/2020 13:03	0.016	0.006	0.044	0.0001
8/31/2020 13:04	0.002	0.006	0.044	0.0001
8/31/2020 13:05	0.002	0.006	0.044	0.0007
8/31/2020 13:06	0.002	0.006	0.044	0.0007
8/31/2020 13:07	0.002	0.006	0.044	0.0007
8/31/2020 13:08	0.003	0.006	0.044	0.0022
8/31/2020 13:09	0.01	0.006	0.044	0.0022
8/31/2020 13:10	0.004	0.006	0.044	0.0025
8/31/2020 13:11	0.002	0.006	0.044	0.0025
8/31/2020 13:12	0.002	0.006	0.044	0.0025
8/31/2020 13:13	0.002	0.006	0.044	0.0025
8/31/2020 13:14	0.002	0.006	0.044	0.0025
8/31/2020 13:15	0.005	0.006	0.044	0.0025
8/31/2020 13:16	0.005	0.006	0.044	0.0025
8/31/2020 13:17	0.004	0.006	0.044	0.0025
8/31/2020 13:18	0.001	0.006	0.044	0.0025
8/31/2020 13:19	0.002	0.006	0.044	0.0025
8/31/2020 13:20	0.011	0.006	0.044	0.0019
8/31/2020 13:21	0.005	0.006	0.044	0.0019
8/31/2020 13:22	0.006	0.006	0.044	0.0019
8/31/2020 13:23	0.003	0.006	0.044	0.0003
8/31/2020 13:24	0.004	0.006	0.044	0.0003
8/31/2020 13:25	0.003	0.006	0.044	0
8/31/2020 13:26	0.004	0.006	0.044	0
8/31/2020 13:27	0.006	0.006	0.044	0
8/31/2020 13:28	0.004	0.006	0.044	0
8/31/2020 13:29	0.003	0.006	0.044	0
8/31/2020 13:30	0.003	0.006	0.044	0
8/31/2020 13:31	0.002	0.006	0.044	0.0089
8/31/2020 13:32	0.003	0.006	0.044	0.0089

Former Coyne Textile
CAMP Station - CHA #1
Remedial Design Construction

Timestamp	Mass Concentration Total (mg/m3)	Dustrak TWA (mg/m3)	PID (ppm)	PID TWA (ppm)
8/31/2020 13:33	0.005	0.006	0.044	0.0089
8/31/2020 13:34	0.007	0.006	0.044	0.0089
8/31/2020 13:35	0.007	0.006	0.044	0.0089
8/31/2020 13:36	0.004	0.006	0.044	0.0089
8/31/2020 13:37	0.002	0.006	0.044	0.0089
8/31/2020 13:38	0.004	0.006	0.044	0.0089
8/31/2020 13:39	0.009	0.006	0.044	0.0089
8/31/2020 13:40	0.004	0.006	0.044	0.0171
8/31/2020 13:41	0.011	0.006	0.044	0.0171
8/31/2020 13:42	0.005	0.006	0.044	0.0171
8/31/2020 13:43	0.003	0.006	0.044	0.0171
8/31/2020 13:44	0.003	0.006	0.044	0.0171
8/31/2020 13:45	0.005	0.006	0.044	0.0171
8/31/2020 13:46	0.003	0.006	0.044	0.013
8/31/2020 13:47	0.002	0.006	0.044	0.0159
8/31/2020 13:48	0.001	0.006	0.044	0.0159
8/31/2020 13:49	0	0.006	0.044	0.0159
8/31/2020 13:50	0.003	0.006	0.044	0.0159
8/31/2020 13:51	0.001	0.006	0.044	0.0159
8/31/2020 13:52	0.003	0.006	0.044	0.0159
8/31/2020 13:53	0.003	0.006	0.044	0.0159
8/31/2020 13:54	0.002	0.006	0.044	0.0159
8/31/2020 13:55	0.002	0.006	0.044	0.0077
8/31/2020 13:56	0.002	0.006	0.044	0.0077
8/31/2020 13:57	0.003	0.006	0.044	0.0077
8/31/2020 13:58	0.004	0.006	0.044	0.0124
8/31/2020 13:59	0.001	0.006	0.045	0.0702
8/31/2020 14:00	0.002	0.006	0.047	0.1134
8/31/2020 14:01	0.002	0.006	0.049	0.1149
8/31/2020 14:02	0.002	0.006	0.049	0.1131
8/31/2020 14:03	0.002	0.006	0.049	0.1223
8/31/2020 14:04	0.002	0.006	0.049	0.1317
8/31/2020 14:05	0.002	0.006	0.05	0.1364
8/31/2020 14:06	0.001	0.006	0.05	0.1446
8/31/2020 14:07	0.001	0.006	0.05	0.1526
8/31/2020 14:08	0	0.006	0.05	0.1526
8/31/2020 14:09	0	0.006	0.05	0.1526
8/31/2020 14:10	0.002	0.006	0.05	0.1526
8/31/2020 14:11	0.001	0.006	0.05	0.1526
8/31/2020 14:12	0.002	0.006	0.05	0.1526
8/31/2020 14:13	0.003	0.006	0.05	0.1479
8/31/2020 14:14	0.004	0.006	0.05	0.0959
8/31/2020 14:15	0.018	0.006	0.051	0.0541
8/31/2020 14:16	0.005	0.006	0.051	0.0644
8/31/2020 14:17	0.006	0.006	0.051	0.0649
8/31/2020 14:18	0.002	0.006	0.052	0.0558
8/31/2020 14:19	0.003	0.006	0.052	0.0471
8/31/2020 14:20	0.001	0.006	0.052	0.0442

Former Coyne Textile
CAMP Station - CHA #1
Remedial Design Construction

Timestamp	Mass Concentration Total (mg/m3)	Dustrak TWA (mg/m3)	PID (ppm)	PID TWA (ppm)
8/31/2020 14:21	0	0.006	0.052	0.036
8/31/2020 14:22	0	0.006	0.052	0.0283
8/31/2020 14:23	0.003	0.006	0.052	0.0286
8/31/2020 14:24	0.002	0.006	0.052	0.0333
8/31/2020 14:25	0.001	0.006	0.052	0.0373
8/31/2020 14:26	0.002	0.006	0.052	0.0411
8/31/2020 14:27	0.002	0.006	0.052	0.0411
8/31/2020 14:28	0.002	0.006	0.052	0.0411
8/31/2020 14:29	0.001	0.006	0.052	0.0352
8/31/2020 14:30	0.001	0.006	0.052	0.0338
8/31/2020 14:31	0.001	0.006	0.052	0.0173
8/31/2020 14:32	0	0.006	0.052	0.0199
8/31/2020 14:33	0.001	0.006	0.052	0.0199
8/31/2020 14:34	0.003	0.006	0.052	0.0191
8/31/2020 14:35	0.001	0.006	0.052	0.0173
8/31/2020 14:36	0.001	0.006	0.052	0.0173
8/31/2020 14:37	0.003	0.006	0.052	0.017
8/31/2020 14:38	0.01	0.006	0.052	0.0167
8/31/2020 14:39	0.003	0.006	0.052	0.0121
8/31/2020 14:40	0.003	0.006	0.052	0.0081
8/31/2020 14:41	0.001	0.006	0.052	0.0043
8/31/2020 14:42	0.007	0.006	0.052	0.0043
8/31/2020 14:43	0.003	0.006	0.052	0.0043
8/31/2020 14:44	0.005	0.006	0.052	0.0043
8/31/2020 14:45	0.002	0.006	0.052	0.0043
8/31/2020 14:46	0.014	0.006	0.052	0.0043
8/31/2020 14:47	0.004	0.006	0.052	0.0015
8/31/2020 14:48	0.001	0.006	0.052	0.0025
8/31/2020 14:49	0.001	0.006	0.052	0.0026
8/31/2020 14:50	0.001	0.006	0.052	0.0026
8/31/2020 14:51	0.006	0.006	0.052	0.0026
8/31/2020 14:52	0.001	0.006	0.052	0.0027
8/31/2020 14:53	0.001	0.006	0.052	0.0027
8/31/2020 14:54	0.005	0.006	0.053	0.0046
8/31/2020 14:55	0.009	0.006	0.053	0.0047
8/31/2020 14:56	0.001	0.006	0.053	0.0066
8/31/2020 14:57	0.002	0.006	0.053	0.0066
8/31/2020 14:58	0.003	0.006	0.053	0.0066
8/31/2020 14:59	0.002	0.006	0.053	0.0066
8/31/2020 15:00	0.003	0.006	0.053	0.0066
8/31/2020 15:01	0.001	0.006	0.053	0.0066
8/31/2020 15:02	0.003	0.006	0.053	0.0051
8/31/2020 15:03	0.003	0.006	0.053	0.0041
8/31/2020 15:04	0.001	0.006	0.053	0.004
8/31/2020 15:05	0.006	0.006	0.053	0.004
8/31/2020 15:06	0.002	0.006	0.053	0.004
8/31/2020 15:07	0.001	0.006	0.053	0.0039
8/31/2020 15:08	0.001	0.006	0.053	0.0072

Former Coyne Textile
CAMP Station - CHA #1
Remedial Design Construction

Timestamp	Mass Concentration Total (mg/m3)	Dustrak TWA (mg/m3)	PID (ppm)	PID TWA (ppm)
8/31/2020 15:09	0.002	0.006	0.053	0.0053
8/31/2020 15:10	0.001	0.006	0.053	0.0053
8/31/2020 15:11	0.002	0.006	0.053	0.003
8/31/2020 15:12	0.002	0.006	0.053	0.003
8/31/2020 15:13	0.003	0.006	0.053	0.003
8/31/2020 15:14	0.009	0.006	0.053	0.0037
8/31/2020 15:15	0.003	0.006	0.053	0.0037
8/31/2020 15:16	0.001	0.006	0.053	0.0037
8/31/2020 15:17	0.001	0.006	0.053	0.0037
8/31/2020 15:18	0.002	0.006	0.053	0.0037
8/31/2020 15:19	0.003	0.006	0.053	0.0037
8/31/2020 15:20	0.001	0.006	0.053	0.0037
8/31/2020 15:21	0.001	0.006	0.053	0.0037
8/31/2020 15:22	0.001	0.006	0.053	0.0059
8/31/2020 15:23	0.002	0.006	0.053	0.0025
8/31/2020 15:24	0.001	0.006	0.053	0.0025
8/31/2020 15:25	0	0.006	0.053	0.0025
8/31/2020 15:26	0.001	0.006	0.053	0.0025
8/31/2020 15:27	0.001	0.006	0.053	0.0025
8/31/2020 15:28	0.002	0.006	0.053	0.0025
8/31/2020 15:29	0.002	0.006	0.053	0.0021
8/31/2020 15:30	0.002	0.006	0.053	0.0021
8/31/2020 15:31	0.002	0.006	0.053	0.0159
8/31/2020 15:32	0.002	0.006	0.054	0.0159
8/31/2020 15:33	0.01	0.006	0.054	0.0299
8/31/2020 15:34	0.011	0.006	0.054	0.0341
8/31/2020 15:35	0.003	0.006	0.054	0.0397
8/31/2020 15:36	0.008	0.006	0.054	0.0397
8/31/2020 15:37	0.021	0.006	0.054	0.0685
8/31/2020 15:38	0.011	0.006	0.056	0.0883
8/31/2020 15:39	0.013	0.006	0.056	0.1008
8/31/2020 15:40	0.063	0.006	0.057	0.1008
8/31/2020 15:41	0.007	0.006	0.057	0.1251
8/31/2020 15:42	0.004	0.006	0.057	0.1855
8/31/2020 15:43	0.014	0.006	0.058	0.1939
8/31/2020 15:44	0.005	0.006	0.058	0.1939
8/31/2020 15:45	0.001	0.006	0.058	0.1979
8/31/2020 15:46	0.002	0.006	0.058	0.1866
8/31/2020 15:47	0.006	0.006	0.058	0.1866
8/31/2020 15:48	0.008	0.006	0.058	0.2238
8/31/2020 15:49	0.008	0.006	0.059	0.2577
8/31/2020 15:50	0.007	0.006	0.06	0.2878
8/31/2020 15:51	0.004	0.006	0.062	0.3446
8/31/2020 15:52	0.003	0.006	0.063	0.3253
8/31/2020 15:53	0.001	0.006	0.063	0.3054
8/31/2020 15:54	0	0.006	0.063	0.2929
8/31/2020 15:55	0.001	0.006	0.064	0.2952
8/31/2020 15:56	0.001	0.006	0.064	0.2709

Former Coyne Textile
CAMP Station - CHA #1
Remedial Design Construction

Timestamp	Mass Concentration Total (mg/m3)	Dustrak TWA (mg/m3)	PID (ppm)	PID TWA (ppm)
8/31/2020 15:57	0.002	0.006	0.064	0.2105
8/31/2020 15:58	0.001	0.006	0.064	0.2021
8/31/2020 15:59	0.001	0.006	0.064	0.2115
8/31/2020 16:00	0.003	0.006	0.066	0.3289
8/31/2020 16:01	0.008	0.006	0.071	0.5199
8/31/2020 16:02	0.007	0.006	0.075	0.5633
8/31/2020 16:03	0.003	0.006	0.075	0.5251
8/31/2020 16:04	0.001	0.006	0.076	0.4918
8/31/2020 16:05	0.003	0.006	0.076	0.4565
8/31/2020 16:06	0	0.006	0.076	0.3997
8/31/2020 16:07	0.001	0.006	0.076	0.3881
8/31/2020 16:08	0.002	0.006	0.076	0.3881
8/31/2020 16:09	0.001	0.006	0.076	0.3881
8/31/2020 16:10	0.002	0.006	0.076	0.3859
8/31/2020 16:11	0.001	0.006	0.076	0.3866
8/31/2020 16:12	0.001	0.006	0.076	0.3866
8/31/2020 16:13	0.001	0.006	0.076	0.3866
8/31/2020 16:14	0.001	0.006	0.076	0.3773
8/31/2020 16:15	0	0.006	0.076	0.2558
8/31/2020 16:16	0.005	0.006	0.076	0.0623
8/31/2020 16:17	0.003	0.006	0.076	0.0215
8/31/2020 16:18	0.001	0.006	0.076	0.0085
8/31/2020 16:19	0	0.006	0.076	0.0038
8/31/2020 16:20	0.001	0.006	0.076	0.0033
8/31/2020 16:21	0.001	0.006	0.076	0.0123
8/31/2020 16:22	0.001	0.006	0.076	0.0123
8/31/2020 16:23	0.002	0.006	0.076	0.0123
8/31/2020 16:24	0.001	0.006	0.076	0.0123
8/31/2020 16:25	0.002	0.006	0.076	0.0123
8/31/2020 16:26	0.002	0.006	0.076	0.0115
8/31/2020 16:27	0.005	0.006	0.076	0.0115
8/31/2020 16:28	0.005	0.006	0.076	0.0115
8/31/2020 16:29	0.001	0.006	0.076	0.0115
8/31/2020 16:30	0.001	0.006	0.076	0.0115
8/31/2020 16:31	0.001	0.006	0.076	0.0129
8/31/2020 16:32	0.002	0.006	0.076	0.0211
8/31/2020 16:33	0.002	0.006	0.077	0.0366
8/31/2020 16:34	0.008	0.006	0.078	0.1135
8/31/2020 16:35	0.019	0.006	0.079	0.1481
8/31/2020 16:36	0.003	0.006	0.08	0.1557
8/31/2020 16:37	0.001	0.006	0.081	0.1635
9/1/2020 6:50	0.009	0	0.037	0
9/1/2020 6:51	0.008	0	0.037	0
9/1/2020 6:52	0.009	0	0.037	0
9/1/2020 6:53	0.02	0	0.037	0
9/1/2020 6:54	0.01	0	0.037	0
9/1/2020 6:55	0.01	0	0.037	0
9/1/2020 6:56	0.009	0	0.037	0

Former Coyne Textile
CAMP Station - CHA #1
Remedial Design Construction

Timestamp	Mass Concentration Total (mg/m3)	Dustrak TWA (mg/m3)	PID (ppm)	PID TWA (ppm)
9/1/2020 6:57	0.008	0	0.037	0
9/1/2020 6:58	0.007	0	0.037	0
9/1/2020 6:59	0.008	0	0.037	0
9/1/2020 7:00	0.009	0	0.037	0
9/1/2020 7:01	0.009	0	0.037	0
9/1/2020 7:02	0.011	0	0.037	0
9/1/2020 7:03	0.009	0	0.037	0
9/1/2020 7:04	0.01	0	0.037	0
9/1/2020 7:05	0.009	0	0.037	0
9/1/2020 7:06	0.009	0	0.037	0
9/1/2020 7:07	0.01	0	0.037	0
9/1/2020 7:08	0.009	0	0.037	0
9/1/2020 7:09	0.012	0	0.037	0
9/1/2020 7:10	0.009	0	0.037	0
9/1/2020 7:11	0.009	0	0.037	0
9/1/2020 7:12	0.007	0	0.037	0
9/1/2020 7:13	0.007	0	0.037	0
9/1/2020 7:14	0.007	0	0.037	0
9/1/2020 7:15	0.007	0	0.037	0
9/1/2020 7:16	0.009	0.001	0.037	0
9/1/2020 7:17	0.011	0.001	0.037	0
9/1/2020 7:18	0.009	0.001	0.037	0
9/1/2020 7:19	0.013	0.001	0.037	0
9/1/2020 7:20	0.011	0.001	0.037	0
9/1/2020 7:21	0.011	0.001	0.037	0
9/1/2020 7:22	0.014	0.001	0.037	0
9/1/2020 7:23	0.008	0.001	0.037	0
9/1/2020 7:24	0.042	0.001	0.037	0
9/1/2020 7:25	0.019	0.001	0.037	0
9/1/2020 7:26	0.022	0.001	0.037	0
9/1/2020 7:27	0.016	0.001	0.037	0
9/1/2020 7:28	0.012	0.001	0.037	0
9/1/2020 7:29	0.013	0.001	0.037	0
9/1/2020 7:30	0.011	0.001	0.037	0
9/1/2020 7:31	0.012	0.001	0.037	0
9/1/2020 7:32	0.015	0.001	0.037	0
9/1/2020 7:33	0.015	0.001	0.037	0
9/1/2020 7:34	0.011	0.001	0.037	0
9/1/2020 7:35	0.008	0.001	0.037	0
9/1/2020 7:36	0.017	0.001	0.037	0
9/1/2020 7:37	0.029	0.001	0.037	0
9/1/2020 7:38	0.025	0.001	0.037	0
9/1/2020 7:39	0.024	0.001	0.037	0
9/1/2020 7:40	0.019	0.001	0.037	0
9/1/2020 7:41	0.011	0.001	0.037	0
9/1/2020 7:42	0.015	0.001	0.037	0
9/1/2020 7:43	0.008	0.001	0.037	0
9/1/2020 7:44	0.007	0.001	0.037	0

Former Coyne Textile
CAMP Station - CHA #1
Remedial Design Construction

Timestamp	Mass Concentration Total (mg/m3)	Dustrak TWA (mg/m3)	PID (ppm)	PID TWA (ppm)
9/1/2020 7:45	0.013	0.001	0.037	0
9/1/2020 7:46	0.009	0.001	0.037	0
9/1/2020 7:47	0.009	0.001	0.037	0
9/1/2020 7:48	0.01	0.001	0.037	0
9/1/2020 7:49	0.009	0.002	0.037	0
9/1/2020 7:50	0.017	0.002	0.037	0
9/1/2020 7:51	0.015	0.002	0.037	0
9/1/2020 7:52	0.013	0.002	0.037	0
9/1/2020 7:53	0.012	0.002	0.037	0
9/1/2020 7:54	0.012	0.002	0.037	0
9/1/2020 7:55	0.012	0.002	0.037	0
9/1/2020 7:56	0.013	0.002	0.037	0
9/1/2020 7:57	0.018	0.002	0.037	0
9/1/2020 7:58	0.016	0.002	0.037	0
9/1/2020 7:59	0.01	0.002	0.037	0
9/1/2020 8:00	0.011	0.002	0.037	0
9/1/2020 8:01	0.009	0.002	0.037	0
9/1/2020 8:02	0.019	0.002	0.037	0
9/1/2020 8:03	0.012	0.002	0.037	0
9/1/2020 8:04	0.012	0.002	0.037	0
9/1/2020 8:05	0.03	0.002	0.037	0
9/1/2020 8:06	0.029	0.002	0.037	0
9/1/2020 8:07	0.016	0.002	0.037	0
9/1/2020 8:08	0.01	0.002	0.037	0
9/1/2020 8:09	0.011	0.002	0.037	0
9/1/2020 8:10	0.013	0.002	0.037	0
9/1/2020 8:11	0.01	0.002	0.037	0
9/1/2020 8:12	0.015	0.002	0.037	0
9/1/2020 8:13	0.014	0.002	0.037	0
9/1/2020 8:14	0.013	0.002	0.037	0
9/1/2020 8:15	0.017	0.002	0.037	0
9/1/2020 8:16	0.015	0.002	0.037	0
9/1/2020 8:17	0.01	0.002	0.037	0
9/1/2020 8:18	0.008	0.002	0.037	0
9/1/2020 8:19	0.011	0.002	0.037	0
9/1/2020 8:20	0.01	0.002	0.037	0
9/1/2020 8:21	0.021	0.002	0.037	0
9/1/2020 8:22	0.012	0.002	0.037	0
9/1/2020 8:23	0.011	0.002	0.037	0
9/1/2020 8:24	0.013	0.003	0.037	0
9/1/2020 8:25	0.006	0.003	0.037	0
9/1/2020 8:26	0.007	0.003	0.037	0
9/1/2020 8:27	0.01	0.003	0.037	0
9/1/2020 8:28	0.011	0.003	0.037	0
9/1/2020 8:29	0.01	0.003	0.037	0
9/1/2020 8:30	0.009	0.003	0.037	0
9/1/2020 8:31	0.011	0.003	0.037	0
9/1/2020 8:32	0.008	0.003	0.037	0

Former Coyne Textile
CAMP Station - CHA #1
Remedial Design Construction

Timestamp	Mass Concentration Total (mg/m3)	Dustrak TWA (mg/m3)	PID (ppm)	PID TWA (ppm)
9/1/2020 8:33	0.007	0.003	0.037	0
9/1/2020 8:34	0.01	0.003	0.037	0
9/1/2020 8:35	0.008	0.003	0.037	0
9/1/2020 8:36	0.009	0.003	0.037	0
9/1/2020 8:37	0.006	0.003	0.037	0
9/1/2020 8:38	0.008	0.003	0.037	0
9/1/2020 8:39	0.007	0.003	0.037	0
9/1/2020 8:40	0.007	0.003	0.037	0
9/1/2020 8:41	0.007	0.003	0.037	0
9/1/2020 8:42	0.008	0.003	0.037	0
9/1/2020 8:43	0.006	0.003	0.037	0
9/1/2020 8:44	0.009	0.003	0.037	0
9/1/2020 8:45	0.005	0.003	0.037	0
9/1/2020 8:46	0.008	0.003	0.037	0
9/1/2020 8:47	0.007	0.003	0.037	0
9/1/2020 8:48	0.006	0.003	0.037	0
9/1/2020 8:49	0.008	0.003	0.037	0
9/1/2020 8:50	0.012	0.003	0.037	0
9/1/2020 8:51	0.011	0.003	0.037	0
9/1/2020 8:52	0.009	0.003	0.037	0
9/1/2020 8:53	0.019	0.003	0.037	0
9/1/2020 8:54	0.011	0.003	0.037	0
9/1/2020 8:55	0.007	0.003	0.037	0
9/1/2020 8:56	0.008	0.003	0.037	0
9/1/2020 8:57	0.006	0.003	0.037	0
9/1/2020 8:58	0.006	0.003	0.037	0
9/1/2020 8:59	0.006	0.003	0.037	0
9/1/2020 9:00	0.007	0.003	0.037	0
9/1/2020 9:01	0.008	0.003	0.037	0
9/1/2020 9:02	0.007	0.003	0.037	0
9/1/2020 9:03	0.012	0.003	0.037	0
9/1/2020 9:04	0.008	0.003	0.037	0
9/1/2020 9:05	0.011	0.003	0.037	0
9/1/2020 9:06	0.008	0.003	0.037	0
9/1/2020 9:07	0.009	0.003	0.037	0
9/1/2020 9:08	0.007	0.003	0.037	0
9/1/2020 9:09	0.012	0.003	0.037	0
9/1/2020 9:10	0.012	0.003	0.037	0
9/1/2020 9:11	0.011	0.003	0.037	0
9/1/2020 9:12	0.009	0.003	0.037	0
9/1/2020 9:13	0.01	0.003	0.037	0
9/1/2020 9:14	0.012	0.003	0.037	0
9/1/2020 9:15	0.01	0.003	0.037	0
9/1/2020 9:16	0.008	0.003	0.037	0
9/1/2020 9:17	0.007	0.003	0.037	0
9/1/2020 9:18	0.006	0.003	0.037	0
9/1/2020 9:19	0.009	0.003	0.037	0
9/1/2020 9:20	0.009	0.004	0.037	0

Former Coyne Textile
CAMP Station - CHA #1
Remedial Design Construction

Timestamp	Mass Concentration Total (mg/m3)	Dustrak TWA (mg/m3)	PID (ppm)	PID TWA (ppm)
9/1/2020 9:21	0.009	0.004	0.037	0
9/1/2020 9:22	0.007	0.004	0.037	0
9/1/2020 9:23	0.009	0.004	0.037	0
9/1/2020 9:24	0.006	0.004	0.037	0
9/1/2020 9:25	0.007	0.004	0.037	0
9/1/2020 9:26	0.011	0.004	0.037	0
9/1/2020 9:27	0.009	0.004	0.037	0
9/1/2020 9:28	0.01	0.004	0.037	0
9/1/2020 9:29	0.011	0.004	0.037	0
9/1/2020 9:30	0.008	0.004	0.037	0
9/1/2020 9:31	0.012	0.004	0.037	0
9/1/2020 9:32	0.008	0.004	0.037	0
9/1/2020 9:33	0.007	0.004	0.037	0
9/1/2020 9:34	0.007	0.004	0.037	0
9/1/2020 9:35	0.007	0.004	0.037	0
9/1/2020 9:36	0.006	0.004	0.037	0
9/1/2020 9:37	0.006	0.004	0.037	0
9/1/2020 9:38	0.007	0.004	0.037	0
9/1/2020 9:39	0.008	0.004	0.037	0
9/1/2020 9:40	0.007	0.004	0.037	0
9/1/2020 9:41	0.005	0.004	0.037	0
9/1/2020 9:42	0.007	0.004	0.037	0
9/1/2020 9:43	0.006	0.004	0.037	0
9/1/2020 9:44	0.007	0.004	0.037	0
9/1/2020 9:45	0.006	0.004	0.037	0
9/1/2020 9:46	0.008	0.004	0.037	0
9/1/2020 9:47	0.01	0.004	0.037	0
9/1/2020 9:48	0.024	0.004	0.037	0
9/1/2020 9:49	0.021	0.004	0.037	0
9/1/2020 9:50	0.006	0.004	0.037	0
9/1/2020 9:51	0.006	0.004	0.037	0
9/1/2020 9:52	0.005	0.004	0.037	0
9/1/2020 9:53	0.005	0.004	0.037	0
9/1/2020 9:54	0.016	0.004	0.037	0
9/1/2020 9:55	0.01	0.004	0.037	0
9/1/2020 9:56	0.006	0.004	0.037	0
9/1/2020 9:57	0.018	0.004	0.037	0
9/1/2020 9:58	0.023	0.004	0.037	0
9/1/2020 9:59	0.014	0.004	0.037	0
9/1/2020 10:00	0.007	0.004	0.037	0
9/1/2020 10:01	0.008	0.004	0.037	0
9/1/2020 10:02	0.009	0.004	0.037	0
9/1/2020 10:03	0.006	0.004	0.037	0
9/1/2020 10:04	0.005	0.004	0.037	0
9/1/2020 10:05	0.007	0.004	0.037	0
9/1/2020 10:06	0.008	0.004	0.037	0
9/1/2020 10:07	0.014	0.004	0.037	0
9/1/2020 10:08	0.032	0.004	0.037	0

Former Coyne Textile
CAMP Station - CHA #1
Remedial Design Construction

Timestamp	Mass Concentration Total (mg/m3)	Dustrak TWA (mg/m3)	PID (ppm)	PID TWA (ppm)
9/1/2020 10:09	0.047	0.005	0.037	0
9/1/2020 10:10	0.02	0.005	0.037	0
9/1/2020 10:11	0.011	0.005	0.037	0
9/1/2020 10:12	0.012	0.005	0.037	0
9/1/2020 10:13	0.014	0.005	0.037	0
9/1/2020 10:14	0.009	0.005	0.037	0
9/1/2020 10:15	0.009	0.005	0.037	0
9/1/2020 10:16	0.012	0.005	0.037	0
9/1/2020 10:17	0.013	0.005	0.037	0
9/1/2020 10:18	0.016	0.005	0.037	0
9/1/2020 10:19	0.012	0.005	0.037	0
9/1/2020 10:20	0.013	0.005	0.037	0
9/1/2020 10:21	0.008	0.005	0.037	0
9/1/2020 10:22	0.011	0.005	0.037	0
9/1/2020 10:23	0.005	0.005	0.037	0
9/1/2020 10:24	0.011	0.005	0.037	0
9/1/2020 10:25	0.01	0.005	0.037	0
9/1/2020 10:26	0.006	0.005	0.037	0
9/1/2020 10:27	0.013	0.005	0.037	0
9/1/2020 10:28	0.018	0.005	0.037	0
9/1/2020 10:29	0.018	0.005	0.037	0
9/1/2020 10:30	0.018	0.005	0.037	0
9/1/2020 10:31	0.009	0.005	0.037	0
9/1/2020 10:32	0.01	0.005	0.037	0
9/1/2020 10:33	0.011	0.005	0.037	0
9/1/2020 10:34	0.009	0.005	0.037	0
9/1/2020 10:35	0.009	0.005	0.037	0
9/1/2020 10:36	0.017	0.005	0.037	0
9/1/2020 10:37	0.007	0.005	0.037	0
9/1/2020 10:38	0.007	0.005	0.037	0
9/1/2020 10:39	0.006	0.005	0.037	0
9/1/2020 10:40	0.005	0.005	0.037	0
9/1/2020 10:41	0.006	0.005	0.037	0
9/1/2020 10:42	0.01	0.005	0.037	0
9/1/2020 10:43	0.007	0.005	0.037	0
9/1/2020 10:44	0.004	0.005	0.037	0
9/1/2020 10:45	0.004	0.005	0.037	0
9/1/2020 10:46	0.009	0.005	0.037	0
9/1/2020 10:47	0.006	0.005	0.037	0
9/1/2020 10:48	0.01	0.005	0.037	0
9/1/2020 10:49	0.007	0.005	0.037	0
9/1/2020 10:50	0.01	0.005	0.037	0
9/1/2020 10:51	0.009	0.005	0.037	0
9/1/2020 10:52	0.007	0.005	0.037	0
9/1/2020 10:53	0.007	0.006	0.037	0
9/1/2020 10:54	0.006	0.006	0.037	0
9/1/2020 10:55	0.013	0.006	0.037	0
9/1/2020 10:56	0.005	0.006	0.037	0

Former Coyne Textile
CAMP Station - CHA #1
Remedial Design Construction

Timestamp	Mass Concentration Total (mg/m3)	Dustrak TWA (mg/m3)	PID (ppm)	PID TWA (ppm)
9/1/2020 10:57	0.004	0.006	0.037	0
9/1/2020 10:58	0.004	0.006	0.037	0
9/1/2020 10:59	0.008	0.006	0.037	0
9/1/2020 11:00	0.011	0.006	0.037	0
9/1/2020 11:01	0.006	0.006	0.037	0
9/1/2020 11:02	0.007	0.006	0.037	0
9/1/2020 11:03	0.006	0.006	0.037	0
9/1/2020 11:04	0.008	0.006	0.037	0
9/1/2020 11:05	0.005	0.006	0.037	0
9/1/2020 11:06	0.006	0.006	0.037	0
9/1/2020 11:07	0.006	0.006	0.037	0
9/1/2020 11:08	0.006	0.006	0.037	0
9/1/2020 11:09	0.004	0.006	0.037	0
9/1/2020 11:10	0.007	0.006	0.037	0
9/1/2020 11:11	0.006	0.006	0.037	0
9/1/2020 11:12	0.008	0.006	0.037	0
9/1/2020 11:13	0.005	0.006	0.037	0
9/1/2020 11:14	0.004	0.006	0.037	0
9/1/2020 11:15	0.006	0.006	0.037	0
9/1/2020 11:16	0.008	0.006	0.037	0
9/1/2020 11:17	0.005	0.006	0.037	0
9/1/2020 11:18	0.007	0.006	0.037	0
9/1/2020 11:19	0.007	0.006	0.037	0
9/1/2020 11:20	0.005	0.006	0.037	0
9/1/2020 11:21	0.007	0.006	0.037	0.0025
9/1/2020 11:22	0.006	0.006	0.037	0.0025
9/1/2020 11:23	0.006	0.006	0.037	0.0025
9/1/2020 11:24	0.005	0.006	0.037	0.0025
9/1/2020 11:25	0.01	0.006	0.037	0.0025
9/1/2020 11:26	0.009	0.006	0.037	0.0025
9/1/2020 11:27	0.006	0.006	0.037	0.0025
9/1/2020 11:28	0.006	0.006	0.037	0.0025
9/1/2020 11:29	0.011	0.006	0.037	0.0025
9/1/2020 11:30	0.009	0.006	0.037	0.0025
9/1/2020 11:31	0.006	0.006	0.037	0.0025
9/1/2020 11:32	0.007	0.006	0.037	0.0025
9/1/2020 11:33	0.008	0.006	0.037	0.0025
9/1/2020 11:34	0.008	0.006	0.037	0.0025
9/1/2020 11:35	0.008	0.006	0.037	0.0025
9/1/2020 11:36	0.011	0.006	0.037	0
9/1/2020 11:37	0.008	0.006	0.037	0
9/1/2020 11:38	0.007	0.006	0.037	0
9/1/2020 11:39	0.009	0.006	0.037	0
9/1/2020 11:40	0.018	0.006	0.037	0
9/1/2020 11:41	0.012	0.006	0.037	0
9/1/2020 11:42	0.009	0.006	0.037	0
9/1/2020 11:43	0.014	0.006	0.037	0
9/1/2020 11:44	0.013	0.006	0.037	0

Former Coyne Textile
CAMP Station - CHA #1
Remedial Design Construction

Timestamp	Mass Concentration Total (mg/m3)	Dustrak TWA (mg/m3)	PID (ppm)	PID TWA (ppm)
9/1/2020 11:45	0.014	0.006	0.037	0
9/1/2020 11:46	0.01	0.006	0.037	0.0007
9/1/2020 11:47	0.009	0.006	0.037	0.0007
9/1/2020 11:48	0.012	0.006	0.037	0.001
9/1/2020 11:49	0.012	0.006	0.037	0.001
9/1/2020 11:50	0.009	0.006	0.037	0.001
9/1/2020 11:51	0.007	0.006	0.037	0.001
9/1/2020 11:52	0.006	0.006	0.037	0.001
9/1/2020 11:53	0.008	0.006	0.037	0.001
9/1/2020 11:54	0.008	0.007	0.037	0.001
9/1/2020 11:55	0.009	0.007	0.037	0.001
9/1/2020 11:56	0.006	0.007	0.037	0.001
9/1/2020 11:57	0.007	0.007	0.037	0.001
9/1/2020 11:58	0.007	0.007	0.037	0.001
9/1/2020 11:59	0.007	0.007	0.037	0.001
9/1/2020 12:00	0.007	0.007	0.037	0.001
9/1/2020 12:01	0.006	0.007	0.037	0.0003
9/1/2020 12:02	0.007	0.007	0.037	0.0003
9/1/2020 12:03	0.006	0.007	0.037	0
9/1/2020 12:04	0.005	0.007	0.037	0
9/1/2020 12:05	0.007	0.007	0.037	0.0043
9/1/2020 12:06	0.005	0.007	0.037	0.0043
9/1/2020 12:07	0.006	0.007	0.037	0.0043
9/1/2020 12:08	0.005	0.007	0.037	0.0043
9/1/2020 12:09	0.007	0.007	0.037	0.0043
9/1/2020 12:10	0.009	0.007	0.037	0.0043
9/1/2020 12:11	0.005	0.007	0.037	0.0043
9/1/2020 12:12	0.006	0.007	0.037	0.0043
9/1/2020 12:13	0.008	0.007	0.037	0.0043
9/1/2020 12:14	0.007	0.007	0.037	0.0043
9/1/2020 12:15	0.005	0.007	0.037	0.0043
9/1/2020 12:16	0.006	0.007	0.037	0.0043
9/1/2020 12:17	0.004	0.007	0.037	0.0043
9/1/2020 12:18	0.009	0.007	0.037	0.0043
9/1/2020 12:19	0.01	0.007	0.037	0.0043
9/1/2020 12:20	0.007	0.007	0.037	0
9/1/2020 12:21	0.007	0.007	0.037	0
9/1/2020 12:22	0.008	0.007	0.037	0
9/1/2020 12:23	0.011	0.007	0.037	0
9/1/2020 12:24	0.007	0.007	0.037	0
9/1/2020 12:25	0.008	0.007	0.037	0
9/1/2020 12:26	0.007	0.007	0.037	0
9/1/2020 12:27	0.005	0.007	0.037	0
9/1/2020 12:28	0.006	0.007	0.037	0
9/1/2020 12:29	0.006	0.007	0.037	0
9/1/2020 12:30	0.009	0.007	0.037	0
9/1/2020 12:31	0.009	0.007	0.037	0
9/1/2020 12:32	0.005	0.007	0.037	0

Former Coyne Textile
CAMP Station - CHA #1
Remedial Design Construction

Timestamp	Mass Concentration Total (mg/m3)	Dustrak TWA (mg/m3)	PID (ppm)	PID TWA (ppm)
9/1/2020 12:33	0.006	0.007	0.037	0
9/1/2020 12:34	0.006	0.007	0.037	0
9/1/2020 12:35	0.007	0.007	0.037	0
9/1/2020 12:36	0.006	0.007	0.037	0
9/1/2020 12:37	0.006	0.007	0.037	0
9/1/2020 12:38	0.005	0.007	0.037	0
9/1/2020 12:39	0.005	0.007	0.037	0
9/1/2020 12:40	0.005	0.007	0.037	0
9/1/2020 12:41	0.005	0.007	0.037	0
9/1/2020 12:42	0.007	0.007	0.037	0
9/1/2020 12:43	0.008	0.007	0.037	0
9/1/2020 12:44	0.007	0.007	0.037	0
9/1/2020 12:45	0.006	0.007	0.037	0
9/1/2020 12:46	0.006	0.007	0.037	0
9/1/2020 12:47	0.008	0.007	0.037	0
9/1/2020 12:48	0.01	0.007	0.037	0
9/1/2020 12:49	0.006	0.007	0.037	0
9/1/2020 12:50	0.005	0.007	0.037	0
9/1/2020 12:51	0.006	0.007	0.037	0
9/1/2020 12:52	0.009	0.007	0.037	0
9/1/2020 12:53	0.012	0.007	0.037	0
9/1/2020 12:54	0.009	0.007	0.037	0
9/1/2020 12:55	0.01	0.007	0.037	0
9/1/2020 12:56	0.013	0.007	0.037	0
9/1/2020 12:57	0.009	0.007	0.037	0
9/1/2020 12:58	0.009	0.007	0.037	0
9/1/2020 12:59	0.006	0.007	0.037	0
9/1/2020 13:00	0.01	0.007	0.037	0
9/1/2020 13:01	0.008	0.008	0.037	0
9/1/2020 13:02	0.009	0.008	0.037	0
9/1/2020 13:03	0.009	0.008	0.037	0
9/1/2020 13:04	0.008	0.008	0.037	0
9/1/2020 13:05	0.008	0.008	0.037	0
9/1/2020 13:06	0.009	0.008	0.037	0
9/1/2020 13:07	0.006	0.008	0.037	0
9/1/2020 13:08	0.011	0.008	0.037	0
9/1/2020 13:09	0.01	0.008	0.037	0
9/1/2020 13:10	0.007	0.008	0.037	0
9/1/2020 13:11	0.006	0.008	0.037	0
9/1/2020 13:12	0.006	0.008	0.037	0
9/1/2020 13:13	0.007	0.008	0.037	0
9/1/2020 13:14	0.007	0.008	0.037	0
9/1/2020 13:15	0.007	0.008	0.037	0.0137
9/1/2020 13:16	0.005	0.008	0.037	0.0137
9/1/2020 13:17	0.006	0.008	0.037	0.0137
9/1/2020 13:18	0.006	0.008	0.037	0.0137
9/1/2020 13:19	0.007	0.008	0.037	0.0137
9/1/2020 13:20	0.007	0.008	0.037	0.0137

Former Coyne Textile
CAMP Station - CHA #1
Remedial Design Construction

Timestamp	Mass Concentration Total (mg/m3)	Dustrak TWA (mg/m3)	PID (ppm)	PID TWA (ppm)
9/1/2020 13:21	0.007	0.008	0.037	0.0137
9/1/2020 13:22	0.006	0.008	0.037	0.0137
9/1/2020 13:23	0.008	0.008	0.037	0.0137
9/1/2020 13:24	0.006	0.008	0.037	0.0137
9/1/2020 13:25	0.006	0.008	0.037	0.0137
9/1/2020 13:26	0.005	0.008	0.037	0.0137
9/1/2020 13:27	0.005	0.008	0.037	0.0137
9/1/2020 13:28	0.005	0.008	0.037	0.0137
9/1/2020 13:29	0.005	0.008	0.037	0.0137
9/1/2020 13:30	0.005	0.008	0.037	0
9/1/2020 13:31	0.005	0.008	0.037	0
9/1/2020 13:32	0.006	0.008	0.037	0
9/1/2020 13:33	0.006	0.008	0.037	0
9/1/2020 13:34	0.006	0.008	0.037	0
9/1/2020 13:35	0.005	0.008	0.037	0
9/1/2020 13:36	0.005	0.008	0.037	0
9/1/2020 13:37	0.006	0.008	0.037	0
9/1/2020 13:38	0.011	0.008	0.037	0
9/1/2020 13:39	0.016	0.008	0.037	0
9/1/2020 13:40	0.008	0.008	0.037	0
9/1/2020 13:41	0.011	0.008	0.037	0
9/1/2020 13:42	0.013	0.008	0.037	0
9/1/2020 13:43	0.016	0.008	0.037	0
9/1/2020 13:44	0.017	0.008	0.037	0
9/1/2020 13:45	0.014	0.008	0.037	0
9/1/2020 13:46	0.007	0.008	0.037	0
9/1/2020 13:47	0.013	0.008	0.037	0
9/1/2020 13:48	0.01	0.008	0.037	0
9/1/2020 13:49	0.011	0.008	0.037	0
9/1/2020 13:50	0.007	0.008	0.037	0
9/1/2020 13:51	0.008	0.008	0.037	0
9/1/2020 13:52	0.012	0.008	0.037	0
9/1/2020 13:53	0.013	0.008	0.037	0
9/1/2020 13:54	0.011	0.008	0.037	0
9/1/2020 13:55	0.006	0.008	0.037	0
9/1/2020 13:56	0.01	0.008	0.037	0
9/1/2020 13:57	0.007	0.008	0.037	0
9/1/2020 13:58	0.006	0.008	0.037	0
9/1/2020 13:59	0.009	0.008	0.037	0
9/1/2020 14:00	0.009	0.009	0.037	0
9/1/2020 14:01	0.007	0.009	0.037	0
9/1/2020 14:02	0.012	0.009	0.037	0
9/1/2020 14:03	0.007	0.009	0.037	0
9/1/2020 14:04	0.006	0.009	0.037	0
9/1/2020 14:05	0.011	0.009	0.037	0
9/1/2020 14:06	0.008	0.009	0.037	0
9/1/2020 14:07	0.012	0.009	0.037	0
9/1/2020 14:08	0.008	0.009	0.037	0

Former Coyne Textile
CAMP Station - CHA #1
Remedial Design Construction

Timestamp	Mass Concentration Total (mg/m3)	Dustrak TWA (mg/m3)	PID (ppm)	PID TWA (ppm)
9/1/2020 14:09	0.008	0.009	0.037	0
9/1/2020 14:10	0.008	0.009	0.037	0
9/1/2020 14:11	0.006	0.009	0.037	0
9/1/2020 14:12	0.008	0.009	0.037	0
9/1/2020 14:13	0.009	0.009	0.037	0
9/1/2020 14:14	0.013	0.009	0.037	0
9/1/2020 14:15	0.008	0.009	0.037	0
9/1/2020 14:16	0.007	0.009	0.037	0
9/1/2020 14:17	0.007	0.009	0.037	0
9/1/2020 14:18	0.014	0.009	0.037	0
9/1/2020 14:19	0.012	0.009	0.037	0
9/1/2020 14:20	0.014	0.009	0.037	0
9/1/2020 14:21	0.008	0.009	0.037	0
9/1/2020 14:22	0.011	0.009	0.037	0
9/1/2020 14:23	0.011	0.009	0.037	0
9/1/2020 14:24	0.007	0.009	0.037	0
9/1/2020 14:25	0.007	0.009	0.037	0
9/1/2020 14:26	0.006	0.009	0.037	0
9/1/2020 14:27	0.005	0.009	0.037	0
9/1/2020 14:28	0.011	0.009	0.037	0
9/1/2020 14:29	0.038	0.009	0.037	0.0039
9/1/2020 14:30	0.013	0.009	0.037	0.0039
9/1/2020 14:31	0.014	0.009	0.037	0.0039
9/1/2020 14:32	0.009	0.009	0.037	0.0039
9/1/2020 14:33	0.007	0.009	0.037	0.0039
9/1/2020 14:34	0.011	0.009	0.037	0.0039
9/1/2020 14:35	0.007	0.009	0.037	0.0039
9/1/2020 14:36	0.008	0.009	0.037	0.0039
9/1/2020 14:37	0.01	0.009	0.037	0.0039
9/1/2020 14:38	0.023	0.009	0.037	0.0039
9/1/2020 14:39	0.022	0.009	0.037	0.0039
9/1/2020 14:40	0.012	0.009	0.037	0.0039
9/1/2020 14:41	0.016	0.009	0.037	0.0039
9/1/2020 14:42	0.013	0.009	0.037	0.0039
9/1/2020 14:43	0.013	0.009	0.037	0.0039
9/1/2020 14:44	0.011	0.009	0.037	0
9/1/2020 14:45	0.015	0.01	0.037	0
9/1/2020 14:46	0.013	0.01	0.037	0
9/1/2020 14:47	0.01	0.01	0.037	0
9/1/2020 14:48	0.012	0.01	0.037	0
9/1/2020 14:49	0.022	0.01	0.037	0
9/1/2020 14:50	0.012	0.01	0.037	0
9/1/2020 14:51	0.01	0.01	0.037	0
9/1/2020 14:52	0.012	0.01	0.037	0
9/1/2020 14:53	0.025	0.01	0.037	0
9/1/2020 14:54	0.015	0.01	0.037	0
9/1/2020 14:55	0.011	0.01	0.037	0
9/1/2020 14:56	0.009	0.01	0.037	0

Former Coyne Textile
CAMP Station - CHA #1
Remedial Design Construction

Timestamp	Mass Concentration Total (mg/m3)	Dustrak TWA (mg/m3)	PID (ppm)	PID TWA (ppm)
9/1/2020 14:57	0.01	0.01	0.037	0
9/1/2020 14:58	0.007	0.01	0.037	0
9/1/2020 14:59	0.011	0.01	0.037	0
9/1/2020 15:00	0.017	0.01	0.037	0
9/1/2020 15:01	0.007	0.01	0.037	0
9/1/2020 15:02	0.015	0.01	0.037	0
9/1/2020 15:03	0.018	0.01	0.037	0
9/1/2020 15:04	0.018	0.01	0.037	0
9/1/2020 15:05	0.02	0.01	0.037	0
9/1/2020 15:06	0.014	0.01	0.037	0
9/1/2020 15:07	0.009	0.01	0.037	0
9/1/2020 15:08	0.016	0.01	0.037	0
9/1/2020 15:09	0.007	0.01	0.037	0
9/1/2020 15:10	0.015	0.01	0.037	0
9/1/2020 15:11	0.027	0.01	0.037	0
9/1/2020 15:12	0.017	0.01	0.037	0
9/1/2020 15:13	0.008	0.01	0.037	0
9/1/2020 15:14	0.011	0.01	0.037	0
9/1/2020 15:15	0.008	0.01	0.037	0
9/1/2020 15:16	0.005	0.01	0.037	0
9/1/2020 15:17	0.007	0.01	0.037	0
9/1/2020 15:18	0.006	0.01	0.037	0
9/1/2020 15:19	0.004	0.01	0.037	0
9/1/2020 15:20	0.007	0.01	0.037	0
9/1/2020 15:21	0.006	0.01	0.037	0
9/1/2020 15:22	0.006	0.01	0.037	0
9/1/2020 15:23	0.004	0.01	0.037	0
9/1/2020 15:24	0.009	0.01	0.037	0
9/1/2020 15:25	0.016	0.01	0.037	0
9/1/2020 15:26	0.024	0.01	0.037	0
9/1/2020 15:27	0.006	0.01	0.037	0
9/1/2020 15:28	0.005	0.01	0.037	0
9/1/2020 15:29	0.004	0.01	0.037	0
9/1/2020 15:30	0.011	0.01	0.037	0
9/1/2020 15:31	0.014	0.01	0.037	0
9/1/2020 15:32	0.019	0.01	0.037	0
9/1/2020 15:33	0.008	0.01	0.037	0
9/1/2020 15:34	0.008	0.01	0.037	0
9/1/2020 15:35	0.005	0.01	0.037	0
9/1/2020 15:36	0.01	0.01	0.037	0
9/1/2020 15:37	0.004	0.01	0.037	0
9/1/2020 15:38	0.003	0.01	0.037	0
9/1/2020 15:39	0.004	0.01	0.037	0
9/1/2020 15:40	0.027	0.01	0.037	0
9/1/2020 15:41	0.008	0.01	0.037	0
9/1/2020 15:42	0.006	0.01	0.037	0
9/1/2020 15:43	0.003	0.01	0.037	0
9/1/2020 15:44	0.004	0.01	0.037	0

Former Coyne Textile
CAMP Station - CHA #1
Remedial Design Construction

Timestamp	Mass Concentration Total (mg/m3)	Dustrak TWA (mg/m3)	PID (ppm)	PID TWA (ppm)
9/1/2020 15:45	0.004	0.01	0.037	0
9/2/2020 6:18	0.014	0	0	0
9/2/2020 6:19	0.01	0	0	0
9/2/2020 6:20	0.01	0	0	0
9/2/2020 6:21	0.01	0	0	0
9/2/2020 6:22	0.011	0	0	0
9/2/2020 6:23	0.01	0	0	0
9/2/2020 6:24	0.01	0	0	0
9/2/2020 6:25	0.01	0	0	0
9/2/2020 6:26	0.012	0	0	0
9/2/2020 6:27	0.009	0	0	0
9/2/2020 6:28	0.01	0	0	0
9/2/2020 6:29	0.01	0	0	0
9/2/2020 6:30	0.011	0	0	0
9/2/2020 6:31	0.011	0	0	0
9/2/2020 6:32	0.013	0	0	0
9/2/2020 6:33	0.025	0	0	0
9/2/2020 6:34	0.01	0	0	0
9/2/2020 6:35	0.01	0	0	0
9/2/2020 6:36	0.01	0	0	0
9/2/2020 6:37	0.015	0	0	0
9/2/2020 6:38	0.01	0	0	0
9/2/2020 6:39	0.012	0	0	0
9/2/2020 6:40	0.01	0.001	0	0
9/2/2020 6:41	0.011	0.001	0	0
9/2/2020 6:42	0.009	0.001	0	0
9/2/2020 6:43	0.01	0.001	0	0
9/2/2020 6:44	0.01	0.001	0	0
9/2/2020 6:45	0.01	0.001	0	0
9/2/2020 6:46	0.01	0.001	0	0
9/2/2020 6:47	0.012	0.001	0	0
9/2/2020 6:48	0.009	0.001	0	0
9/2/2020 6:49	0.009	0.001	0	0
9/2/2020 6:50	0.014	0.001	0	0
9/2/2020 6:51	0.008	0.001	0	0
9/2/2020 6:52	0.008	0.001	0	0
9/2/2020 6:53	0.009	0.001	0	0
9/2/2020 6:54	0.008	0.001	0	0
9/2/2020 6:55	0.009	0.001	0	0
9/2/2020 6:56	0.01	0.001	0	0
9/2/2020 6:57	0.009	0.001	0	0
9/2/2020 6:58	0.009	0.001	0	0
9/2/2020 6:59	0.009	0.001	0	0
9/2/2020 7:00	0.01	0.001	0	0
9/2/2020 7:01	0.011	0.001	0	0
9/2/2020 7:02	0.009	0.001	0	0
9/2/2020 7:03	0.017	0.001	0	0
9/2/2020 7:04	0.01	0.001	0	0

Former Coyne Textile
CAMP Station - CHA #1
Remedial Design Construction

Timestamp	Mass Concentration Total (mg/m3)	Dustrak TWA (mg/m3)	PID (ppm)	PID TWA (ppm)
9/2/2020 7:05	0.009	0.001	0	0
9/2/2020 7:06	0.018	0.001	0	0
9/2/2020 7:07	0.009	0.001	0	0
9/2/2020 7:08	0.009	0.001	0	0
9/2/2020 7:09	0.011	0.001	0	0
9/2/2020 7:10	0.008	0.001	0	0
9/2/2020 7:11	0.028	0.001	0	0
9/2/2020 7:12	0.009	0.001	0	0
9/2/2020 7:13	0.01	0.001	0	0
9/2/2020 7:14	0.01	0.001	0	0
9/2/2020 7:15	0.014	0.001	0	0
9/2/2020 7:16	0.009	0.001	0	0.0104
9/2/2020 7:17	0.01	0.001	0	0.0104
9/2/2020 7:18	0.011	0.001	0	0.0104
9/2/2020 7:19	0.013	0.001	0	0.0104
9/2/2020 7:20	0.018	0.001	0	0.0104
9/2/2020 7:21	0.01	0.001	0	0.0104
9/2/2020 7:22	0.01	0.001	0	0.0104
9/2/2020 7:23	0.013	0.001	0	0.0104
9/2/2020 7:24	0.013	0.002	0	0.0104
9/2/2020 7:25	0.018	0.002	0	0.0195
9/2/2020 7:26	0.013	0.002	0	0.0325
9/2/2020 7:27	0.015	0.002	0	0.0325
9/2/2020 7:28	0.014	0.002	0	0.0325
9/2/2020 7:29	0.02	0.002	0	0.0325
9/2/2020 7:30	0.013	0.002	0	0.0325
9/2/2020 7:31	0.016	0.002	0	0.0221
9/2/2020 7:32	0.021	0.002	0	0.0227
9/2/2020 7:33	0.037	0.002	0	0.0227
9/2/2020 7:34	0.016	0.002	0	0.0286
9/2/2020 7:35	0.018	0.002	0	0.0286
9/2/2020 7:36	0.019	0.002	0	0.0286
9/2/2020 7:37	0.019	0.002	0	0.0286
9/2/2020 7:38	0.012	0.002	0	0.0286
9/2/2020 7:39	0.016	0.002	0	0.0286
9/2/2020 7:40	0.016	0.002	0	0.0195
9/2/2020 7:41	0.038	0.002	0	0.0065
9/2/2020 7:42	0.015	0.002	0	0.0065
9/2/2020 7:43	0.013	0.002	0	0.0065
9/2/2020 7:44	0.012	0.002	0	0.0065
9/2/2020 7:45	0.018	0.002	0	0.0122
9/2/2020 7:46	0.01	0.002	0	0.0122
9/2/2020 7:47	0.026	0.002	0	0.0163
9/2/2020 7:48	0.02	0.002	0	0.0163
9/2/2020 7:49	0.009	0.002	0	0.0104
9/2/2020 7:50	0.016	0.002	0	0.0104
9/2/2020 7:51	0.019	0.003	0	0.0104
9/2/2020 7:52	0.013	0.003	0	0.0104

Former Coyne Textile
CAMP Station - CHA #1
Remedial Design Construction

Timestamp	Mass Concentration Total (mg/m3)	Dustrak TWA (mg/m3)	PID (ppm)	PID TWA (ppm)
9/2/2020 7:53	0.014	0.003	0	0.0191
9/2/2020 7:54	0.01	0.003	0.001	0.0345
9/2/2020 7:55	0.01	0.003	0.001	0.0345
9/2/2020 7:56	0.02	0.003	0.001	0.0345
9/2/2020 7:57	0.01	0.003	0.001	0.0345
9/2/2020 7:58	0.034	0.003	0.001	0.0345
9/2/2020 7:59	0.024	0.003	0.001	0.0345
9/2/2020 8:00	0.014	0.003	0.001	0.0288
9/2/2020 8:01	0.013	0.003	0.001	0.0291
9/2/2020 8:02	0.01	0.003	0.001	0.0245
9/2/2020 8:03	0.014	0.003	0.001	0.0245
9/2/2020 8:04	0.021	0.003	0.002	0.0517
9/2/2020 8:05	0.014	0.003	0.002	0.0565
9/2/2020 8:06	0.018	0.003	0.002	0.0579
9/2/2020 8:07	0.015	0.003	0.002	0.074
9/2/2020 8:08	0.012	0.003	0.003	0.0653
9/2/2020 8:09	0.016	0.003	0.003	0.0654
9/2/2020 8:10	0.012	0.003	0.004	0.068
9/2/2020 8:11	0.007	0.003	0.004	0.071
9/2/2020 8:12	0.009	0.003	0.004	0.071
9/2/2020 8:13	0.012	0.003	0.004	0.071
9/2/2020 8:14	0.019	0.003	0.004	0.071
9/2/2020 8:15	0.042	0.003	0.004	0.071
9/2/2020 8:16	0.028	0.003	0.004	0.0707
9/2/2020 8:17	0.016	0.003	0.004	0.0707
9/2/2020 8:18	0.021	0.003	0.004	0.0707
9/2/2020 8:19	0.014	0.003	0.004	0.0434
9/2/2020 8:20	0.016	0.004	0.004	0.0386
9/2/2020 8:21	0.018	0.004	0.004	0.0372
9/2/2020 8:22	0.015	0.004	0.004	0.0211
9/2/2020 8:23	0.009	0.004	0.004	0.0211
9/2/2020 8:24	0.011	0.004	0.004	0.0056
9/2/2020 8:25	0.011	0.004	0.004	0.003
9/2/2020 8:26	0.016	0.004	0.004	0
9/2/2020 8:27	0.008	0.004	0.004	0
9/2/2020 8:28	0.01	0.004	0.004	0
9/2/2020 8:29	0.007	0.004	0.004	0
9/2/2020 8:30	0.014	0.004	0.004	0
9/2/2020 8:31	0.022	0.004	0.004	0
9/2/2020 8:32	0.01	0.004	0.004	0
9/2/2020 8:33	0.011	0.004	0.004	0
9/2/2020 8:34	0.026	0.004	0.004	0
9/2/2020 8:35	0.014	0.004	0.004	0
9/2/2020 8:36	0.034	0.004	0.004	0
9/2/2020 8:37	0.021	0.004	0.004	0
9/2/2020 8:38	0.04	0.004	0.004	0
9/2/2020 8:39	0.019	0.004	0.004	0
9/2/2020 8:40	0.014	0.004	0.004	0

Former Coyne Textile
CAMP Station - CHA #1
Remedial Design Construction

Timestamp	Mass Concentration Total (mg/m3)	Dustrak TWA (mg/m3)	PID (ppm)	PID TWA (ppm)
9/2/2020 8:41	0.016	0.004	0.004	0
9/2/2020 8:42	0.014	0.004	0.004	0
9/2/2020 8:43	0.009	0.004	0.004	0
9/2/2020 8:44	0.017	0.004	0.004	0
9/2/2020 8:45	0.018	0.004	0.004	0
9/2/2020 8:46	0.014	0.004	0.004	0
9/2/2020 8:47	0.011	0.004	0.004	0
9/2/2020 8:48	0.013	0.004	0.004	0
9/2/2020 8:49	0.01	0.004	0.004	0
9/2/2020 8:50	0.02	0.005	0.004	0
9/2/2020 8:51	0.024	0.005	0.004	0
9/2/2020 8:52	0.016	0.005	0.004	0.0069
9/2/2020 8:53	0.01	0.005	0.004	0.0069
9/2/2020 8:54	0.011	0.005	0.004	0.0069
9/2/2020 8:55	0.012	0.005	0.004	0.0069
9/2/2020 8:56	0.029	0.005	0.004	0.0069
9/2/2020 8:57	0.025	0.005	0.004	0.0069
9/2/2020 8:58	0.015	0.005	0.004	0.0069
9/2/2020 8:59	0.024	0.005	0.004	0.0069
9/2/2020 9:00	0.024	0.005	0.004	0.0069
9/2/2020 9:01	0.07	0.005	0.004	0.0069
9/2/2020 9:02	0.021	0.005	0.004	0.0069
9/2/2020 9:03	0.019	0.005	0.004	0.0069
9/2/2020 9:04	0.02	0.005	0.004	0.0069
9/2/2020 9:05	0.023	0.005	0.004	0.0069
9/2/2020 9:06	0.014	0.005	0.004	0.0069
9/2/2020 9:07	0.046	0.005	0.004	0
9/2/2020 9:08	0.02	0.005	0.004	0
9/2/2020 9:09	0.021	0.005	0.004	0
9/2/2020 9:10	0.032	0.005	0.004	0
9/2/2020 9:11	0.015	0.006	0.004	0
9/2/2020 9:12	0.018	0.006	0.004	0
9/2/2020 9:13	0.013	0.006	0.004	0
9/2/2020 9:14	0.018	0.006	0.004	0
9/2/2020 9:15	0.057	0.006	0.004	0
9/2/2020 9:16	0.032	0.006	0.004	0
9/2/2020 9:17	0.058	0.006	0.004	0
9/2/2020 9:18	0.039	0.006	0.004	0
9/2/2020 9:19	0.024	0.006	0.004	0
9/2/2020 9:20	0.04	0.006	0.004	0
9/2/2020 9:21	0.017	0.006	0.004	0
9/2/2020 9:22	0.014	0.006	0.004	0
9/2/2020 9:23	0.013	0.006	0.004	0
9/2/2020 9:24	0.015	0.006	0.004	0
9/2/2020 9:25	0.044	0.006	0.004	0
9/2/2020 9:26	0.02	0.006	0.004	0
9/2/2020 9:27	0.04	0.006	0.004	0
9/2/2020 9:28	0.017	0.007	0.004	0

Former Coyne Textile
CAMP Station - CHA #1
Remedial Design Construction

Timestamp	Mass Concentration Total (mg/m3)	Dustrak TWA (mg/m3)	PID (ppm)	PID TWA (ppm)
9/2/2020 9:29	0.01	0.007	0.004	0
9/2/2020 9:30	0.013	0.007	0.004	0
9/2/2020 9:31	0.01	0.007	0.004	0
9/2/2020 9:32	0.009	0.007	0.004	0
9/2/2020 9:33	0.018	0.007	0.004	0
9/2/2020 9:34	0.01	0.007	0.004	0
9/2/2020 9:35	0.015	0.007	0.004	0
9/2/2020 9:36	0.026	0.007	0.004	0
9/2/2020 9:37	0.011	0.007	0.004	0
9/2/2020 9:38	0.011	0.007	0.004	0
9/2/2020 9:39	0.008	0.007	0.004	0
9/2/2020 9:40	0.015	0.007	0.004	0
9/2/2020 9:41	0.02	0.007	0.004	0
9/2/2020 9:42	0.009	0.007	0.004	0
9/2/2020 9:43	0.026	0.007	0.004	0
9/2/2020 9:44	0.012	0.007	0.004	0
9/2/2020 9:45	0.016	0.007	0.004	0
9/2/2020 9:46	0.014	0.007	0.004	0
9/2/2020 9:47	0.035	0.007	0.004	0
9/2/2020 9:48	0.018	0.007	0.004	0
9/2/2020 9:49	0.019	0.007	0.004	0
9/2/2020 9:50	0.012	0.007	0.004	0
9/2/2020 9:51	0.013	0.007	0.004	0
9/2/2020 9:52	0.014	0.007	0.004	0
9/2/2020 9:53	0.009	0.007	0.004	0
9/2/2020 9:54	0.006	0.007	0.004	0
9/2/2020 9:55	0.012	0.007	0.004	0
9/2/2020 9:56	0.009	0.007	0.004	0
9/2/2020 9:57	0.007	0.007	0.004	0
9/2/2020 9:58	0.008	0.007	0.004	0
9/2/2020 9:59	0.007	0.007	0.004	0
9/2/2020 10:00	0.007	0.007	0.004	0
9/2/2020 10:01	0.008	0.007	0.004	0
9/2/2020 10:02	0.016	0.007	0.004	0
9/2/2020 10:03	0.006	0.007	0.004	0
9/2/2020 10:04	0.007	0.007	0.004	0
9/2/2020 10:05	0.007	0.008	0.004	0
9/2/2020 10:06	0.009	0.008	0.004	0
9/2/2020 10:07	0.008	0.008	0.004	0
9/2/2020 10:08	0.005	0.008	0.004	0
9/2/2020 10:09	0.007	0.008	0.004	0
9/2/2020 10:10	0.007	0.008	0.004	0
9/2/2020 10:11	0.013	0.008	0.004	0
9/2/2020 10:12	0.017	0.008	0.004	0
9/2/2020 10:13	0.022	0.008	0.004	0
9/2/2020 10:14	0.038	0.008	0.004	0
9/2/2020 10:15	0.012	0.008	0.004	0
9/2/2020 10:16	0.006	0.008	0.004	0

Former Coyne Textile
CAMP Station - CHA #1
Remedial Design Construction

Timestamp	Mass Concentration Total (mg/m3)	Dustrak TWA (mg/m3)	PID (ppm)	PID TWA (ppm)
9/2/2020 10:17	0.004	0.008	0.004	0
9/2/2020 10:18	0.004	0.008	0.004	0
9/2/2020 10:19	0.009	0.008	0.004	0
9/2/2020 10:20	0.009	0.008	0.004	0
9/2/2020 10:21	0.005	0.008	0.004	0
9/2/2020 10:22	0.006	0.008	0.004	0
9/2/2020 10:23	0.008	0.008	0.004	0
9/2/2020 10:24	0.01	0.008	0.004	0
9/2/2020 10:25	0.007	0.008	0.004	0
9/2/2020 10:26	0.006	0.008	0.004	0
9/2/2020 10:27	0.008	0.008	0.004	0
9/2/2020 10:28	0.005	0.008	0.004	0
9/2/2020 10:29	0.006	0.008	0.004	0
9/2/2020 10:30	0.006	0.008	0.004	0
9/2/2020 10:31	0.006	0.008	0.004	0
9/2/2020 10:32	0.007	0.008	0.004	0
9/2/2020 10:33	0.005	0.008	0.004	0
9/2/2020 10:34	0.006	0.008	0.004	0
9/2/2020 10:35	0.007	0.008	0.004	0
9/2/2020 10:36	0.012	0.008	0.004	0
9/2/2020 10:37	0.009	0.008	0.004	0
9/2/2020 10:38	0.005	0.008	0.004	0
9/2/2020 10:39	0.005	0.008	0.004	0
9/2/2020 10:40	0.006	0.008	0.004	0
9/2/2020 10:41	0.005	0.008	0.004	0
9/2/2020 10:42	0.01	0.008	0.004	0
9/2/2020 10:43	0.014	0.008	0.004	0
9/2/2020 10:44	0.019	0.008	0.004	0
9/2/2020 10:45	0.006	0.008	0.004	0
9/2/2020 10:46	0.005	0.008	0.004	0
9/2/2020 10:47	0.017	0.008	0.004	0
9/2/2020 10:48	0.012	0.008	0.004	0
9/2/2020 10:49	0.016	0.008	0.004	0
9/2/2020 10:50	0.018	0.008	0.004	0
9/2/2020 10:51	0.012	0.008	0.004	0
9/2/2020 10:52	0.017	0.008	0.004	0
9/2/2020 10:53	0.006	0.008	0.004	0
9/2/2020 10:54	0.013	0.009	0.004	0
9/2/2020 10:55	0.014	0.009	0.004	0
9/2/2020 10:56	0.01	0.009	0.004	0
9/2/2020 10:57	0.007	0.009	0.004	0
9/2/2020 10:58	0.006	0.009	0.004	0
9/2/2020 10:59	0.005	0.009	0.004	0
9/2/2020 11:00	0.008	0.009	0.004	0
9/2/2020 11:01	0.008	0.009	0.004	0
9/2/2020 11:02	0.016	0.009	0.004	0
9/2/2020 11:03	0.006	0.009	0.004	0
9/2/2020 11:04	0.01	0.009	0.004	0

Former Coyne Textile
CAMP Station - CHA #1
Remedial Design Construction

Timestamp	Mass Concentration Total (mg/m3)	Dustrak TWA (mg/m3)	PID (ppm)	PID TWA (ppm)
9/2/2020 11:05	0.014	0.009	0.004	0
9/2/2020 11:06	0.008	0.009	0.004	0
9/2/2020 11:07	0.014	0.009	0.004	0
9/2/2020 11:08	0.012	0.009	0.004	0
9/2/2020 11:09	0.01	0.009	0.004	0
9/2/2020 11:10	0.013	0.009	0.004	0
9/2/2020 11:11	0.009	0.009	0.004	0
9/2/2020 11:12	0.038	0.009	0.004	0
9/2/2020 11:13	0.021	0.009	0.004	0
9/2/2020 11:14	0.021	0.009	0.004	0
9/2/2020 11:15	0.012	0.009	0.004	0
9/2/2020 11:16	0.012	0.009	0.004	0
9/2/2020 11:17	0.01	0.009	0.004	0
9/2/2020 11:18	0.011	0.009	0.004	0
9/2/2020 11:19	0.026	0.009	0.004	0
9/2/2020 11:20	0.03	0.009	0.004	0
9/2/2020 11:21	0.023	0.009	0.004	0
9/2/2020 11:22	0.018	0.009	0.004	0
9/2/2020 11:23	0.013	0.009	0.004	0
9/2/2020 11:24	0.014	0.009	0.004	0
9/2/2020 11:25	0.027	0.009	0.004	0
9/2/2020 11:26	0.016	0.009	0.004	0
9/2/2020 11:27	0.022	0.01	0.004	0
9/2/2020 11:28	0.013	0.01	0.004	0
9/2/2020 11:29	0.015	0.01	0.004	0
9/2/2020 11:30	0.023	0.01	0.004	0
9/2/2020 11:31	0.018	0.01	0.004	0
9/2/2020 11:32	0.014	0.01	0.004	0
9/2/2020 11:33	0.011	0.01	0.004	0
9/2/2020 11:34	0.005	0.01	0.004	0
9/2/2020 11:35	0.01	0.01	0.004	0
9/2/2020 11:36	0.005	0.01	0.004	0
9/2/2020 11:37	0.005	0.01	0.004	0
9/2/2020 11:38	0.005	0.01	0.004	0
9/2/2020 11:39	0.013	0.01	0.004	0
9/2/2020 11:40	0.017	0.01	0.004	0
9/2/2020 11:41	0.021	0.01	0.004	0
9/2/2020 11:42	0.026	0.01	0.004	0
9/2/2020 11:43	0.018	0.01	0.004	0
9/2/2020 11:44	0.006	0.01	0.004	0
9/2/2020 11:45	0.025	0.01	0.004	0
9/2/2020 11:46	0.011	0.01	0.004	0
9/2/2020 11:47	0.011	0.01	0.004	0
9/2/2020 11:48	0.006	0.01	0.004	0
9/2/2020 11:49	0.012	0.01	0.004	0
9/2/2020 11:50	0.01	0.01	0.004	0
9/2/2020 11:51	0.011	0.01	0.004	0
9/2/2020 11:52	0.007	0.01	0.004	0

Former Coyne Textile
CAMP Station - CHA #1
Remedial Design Construction

Timestamp	Mass Concentration Total (mg/m3)	Dustrak TWA (mg/m3)	PID (ppm)	PID TWA (ppm)
9/2/2020 11:53	0.012	0.01	0.004	0
9/2/2020 11:54	0.005	0.01	0.004	0
9/2/2020 11:55	0.006	0.01	0.004	0
9/2/2020 11:56	0.004	0.01	0.004	0
9/2/2020 11:57	0.003	0.01	0.004	0
9/2/2020 11:58	0.006	0.01	0.004	0
9/2/2020 11:59	0.005	0.01	0.004	0
9/2/2020 12:00	0.004	0.01	0.004	0
9/2/2020 12:01	0.004	0.01	0.004	0
9/2/2020 12:02	0.003	0.01	0.004	0
9/2/2020 12:03	0.003	0.01	0.004	0
9/2/2020 12:04	0.009	0.01	0.004	0
9/2/2020 12:05	0.004	0.01	0.004	0
9/2/2020 12:06	0.002	0.01	0.004	0
9/2/2020 12:07	0.003	0.01	0.004	0
9/2/2020 12:08	0.003	0.01	0.004	0
9/2/2020 12:09	0.003	0.01	0.004	0
9/2/2020 12:10	0.003	0.01	0.004	0
9/2/2020 12:11	0.003	0.01	0.004	0
9/2/2020 12:12	0.004	0.01	0.004	0
9/2/2020 12:13	0.007	0.01	0.004	0
9/2/2020 12:14	0.003	0.01	0.004	0
9/2/2020 12:15	0.003	0.01	0.004	0
9/2/2020 12:16	0.015	0.01	0.004	0
9/2/2020 12:17	0.006	0.01	0.004	0
9/2/2020 12:18	0.005	0.01	0.004	0
9/2/2020 12:19	0.003	0.01	0.004	0
9/2/2020 12:20	0.002	0.01	0.004	0
9/2/2020 12:21	0.001	0.01	0.004	0
9/2/2020 12:22	0.004	0.01	0.004	0
9/2/2020 12:23	0.003	0.01	0.004	0
9/2/2020 12:24	0.003	0.01	0.004	0
9/2/2020 12:25	0.003	0.01	0.004	0
9/2/2020 12:26	0.003	0.01	0.004	0
9/2/2020 12:27	0.003	0.01	0.004	0
9/2/2020 12:28	0.003	0.01	0.004	0
9/2/2020 12:29	0.003	0.01	0.004	0
9/2/2020 12:30	0.002	0.01	0.004	0
9/2/2020 12:31	0.001	0.01	0.004	0
9/2/2020 12:32	0.002	0.011	0.004	0
9/2/2020 12:33	0.003	0.011	0.004	0
9/2/2020 12:34	0.002	0.011	0.004	0
9/2/2020 12:35	0.003	0.011	0.004	0
9/2/2020 12:36	0.002	0.011	0.004	0
9/2/2020 12:37	0.002	0.011	0.004	0
9/2/2020 12:38	0.002	0.011	0.004	0
9/2/2020 12:39	0.002	0.011	0.004	0
9/2/2020 12:40	0.003	0.011	0.004	0

Former Coyne Textile
CAMP Station - CHA #1
Remedial Design Construction

Timestamp	Mass Concentration Total (mg/m3)	Dustrak TWA (mg/m3)	PID (ppm)	PID TWA (ppm)
9/2/2020 12:41	0.002	0.011	0.004	0
9/2/2020 12:42	0.002	0.011	0.004	0
9/2/2020 12:43	0.002	0.011	0.004	0
9/2/2020 12:44	0.002	0.011	0.004	0
9/2/2020 12:45	0.002	0.011	0.004	0
9/2/2020 12:46	0.002	0.011	0.004	0
9/2/2020 12:47	0.002	0.011	0.004	0
9/2/2020 12:48	0.003	0.011	0.004	0
9/2/2020 12:49	0.004	0.011	0.004	0
9/2/2020 12:50	0.007	0.011	0.004	0
9/2/2020 12:51	0.008	0.011	0.004	0
9/2/2020 12:52	0.012	0.011	0.004	0
9/2/2020 12:53	0.006	0.011	0.004	0
9/2/2020 12:54	0.005	0.011	0.004	0
9/2/2020 12:55	0.007	0.011	0.004	0
9/2/2020 12:56	0.007	0.011	0.004	0
9/2/2020 12:57	0.007	0.011	0.004	0
9/2/2020 12:58	0.007	0.011	0.004	0
9/2/2020 12:59	0.023	0.011	0.004	0
9/2/2020 13:00	0.015	0.011	0.004	0
9/2/2020 13:01	0.036	0.011	0.004	0
9/2/2020 13:02	0.039	0.011	0.004	0
9/2/2020 13:03	0.015	0.011	0.004	0
9/2/2020 13:04	0.018	0.011	0.004	0
9/2/2020 13:05	0.008	0.011	0.004	0
9/2/2020 13:06	0.005	0.011	0.004	0
9/2/2020 13:07	0.005	0.011	0.004	0
9/2/2020 13:08	0.012	0.011	0.004	0
9/2/2020 13:09	0.017	0.011	0.004	0
9/2/2020 13:10	0.009	0.011	0.004	0
9/2/2020 13:11	0.012	0.011	0.004	0
9/2/2020 13:12	0.016	0.011	0.004	0
9/2/2020 13:13	0.028	0.011	0.004	0
9/2/2020 13:14	0.01	0.011	0.004	0
9/2/2020 13:15	0.012	0.011	0.004	0
9/2/2020 13:16	0.011	0.011	0.004	0
9/2/2020 13:17	0.012	0.011	0.004	0
9/2/2020 13:18	0.007	0.011	0.004	0
9/2/2020 13:19	0.009	0.011	0.004	0
9/2/2020 13:20	0.011	0.011	0.004	0
9/2/2020 13:21	0.015	0.011	0.004	0
9/2/2020 13:22	0.011	0.011	0.004	0
9/2/2020 13:23	0.017	0.011	0.004	0
9/2/2020 13:24	0.023	0.012	0.004	0
9/2/2020 13:25	0.041	0.012	0.004	0
9/2/2020 13:26	0.018	0.012	0.004	0
9/2/2020 13:27	0.014	0.012	0.004	0
9/2/2020 13:28	0.011	0.012	0.004	0

Former Coyne Textile
CAMP Station - CHA #1
Remedial Design Construction

Timestamp	Mass Concentration Total (mg/m3)	Dustrak TWA (mg/m3)	PID (ppm)	PID TWA (ppm)
9/2/2020 13:29	0.011	0.012	0.004	0
9/2/2020 13:30	0.017	0.012	0.004	0
9/2/2020 13:31	0.014	0.012	0.004	0
9/2/2020 13:32	0.015	0.012	0.004	0
9/2/2020 13:33	0.009	0.012	0.004	0
9/2/2020 13:34	0.016	0.012	0.004	0
9/2/2020 13:35	0.017	0.012	0.004	0
9/2/2020 13:36	0.02	0.012	0.004	0
9/2/2020 13:37	0.011	0.012	0.004	0
9/2/2020 13:38	0.008	0.012	0.004	0
9/2/2020 13:39	0.006	0.012	0.004	0
9/2/2020 13:40	0.025	0.012	0.004	0
9/2/2020 13:41	0.023	0.012	0.004	0
9/2/2020 13:42	0.018	0.012	0.004	0
9/2/2020 13:43	0.011	0.012	0.004	0
9/2/2020 13:44	0.013	0.012	0.004	0
9/2/2020 13:45	0.008	0.012	0.004	0
9/2/2020 13:46	0.017	0.012	0.004	0
9/2/2020 13:47	0.007	0.012	0.004	0
9/2/2020 13:48	0.006	0.012	0.004	0
9/2/2020 13:49	0.028	0.012	0.004	0
9/2/2020 13:50	0.012	0.012	0.004	0
9/2/2020 13:51	0.01	0.012	0.004	0
9/2/2020 13:52	0.034	0.012	0.004	0
9/2/2020 13:53	0.035	0.013	0.004	0
9/2/2020 13:54	0.022	0.013	0.004	0
9/2/2020 13:55	0.009	0.013	0.004	0
9/2/2020 13:56	0.01	0.013	0.004	0
9/2/2020 13:57	0.015	0.013	0.004	0
9/2/2020 13:58	0.018	0.013	0.004	0
9/2/2020 13:59	0.02	0.013	0.005	0
9/2/2020 14:00	0.028	0.013	0.005	0
9/2/2020 14:01	0.018	0.013	0.005	0
9/2/2020 14:02	0.011	0.013	0.005	0
9/2/2020 14:03	0.009	0.013	0.005	0
9/2/2020 14:04	0.009	0.013	0.005	0
9/2/2020 14:05	0.007	0.013	0.005	0
9/2/2020 14:06	0.008	0.013	0.005	0
9/2/2020 14:07	0.011	0.013	0.005	0
9/2/2020 14:08	0.015	0.013	0.005	0
9/2/2020 14:09	0.013	0.013	0.005	0
9/2/2020 14:10	0.011	0.013	0.005	0
9/2/2020 14:11	0.01	0.013	0.005	0
9/2/2020 14:12	0.01	0.013	0.005	0
9/2/2020 14:13	0.01	0.013	0.005	0
9/2/2020 14:14	0.013	0.013	0.005	0
9/2/2020 14:15	0.011	0.013	0.005	0
9/2/2020 14:16	0.012	0.013	0.005	0

Former Coyne Textile
CAMP Station - CHA #1
Remedial Design Construction

Timestamp	Mass Concentration Total (mg/m3)	Dustrak TWA (mg/m3)	PID (ppm)	PID TWA (ppm)
9/2/2020 14:17	0.008	0.013	0.005	0
9/2/2020 14:18	0.011	0.013	0.005	0
9/2/2020 14:19	0.021	0.013	0.005	0
9/2/2020 14:20	0.011	0.013	0.005	0
9/2/2020 14:21	0.013	0.013	0.005	0
9/2/2020 14:22	0.01	0.013	0.005	0
9/2/2020 14:23	0.013	0.013	0.005	0
9/2/2020 14:24	0.011	0.013	0.005	0
9/2/2020 14:25	0.015	0.013	0.005	0
9/2/2020 14:26	0.025	0.013	0.005	0
9/2/2020 14:27	0.023	0.013	0.005	0
9/2/2020 14:28	0.025	0.013	0.005	0
9/2/2020 14:29	0.013	0.013	0.005	0
9/2/2020 14:30	0.011	0.013	0.005	0
9/2/2020 14:31	0.009	0.013	0.005	0
9/2/2020 14:32	0.015	0.013	0.005	0
9/2/2020 14:33	0.018	0.013	0.005	0
9/2/2020 14:34	0.017	0.013	0.005	0
9/2/2020 14:35	0.011	0.013	0.005	0
9/2/2020 14:36	0.012	0.013	0.005	0
9/2/2020 14:37	0.01	0.013	0.005	0
9/2/2020 14:38	0.008	0.013	0.005	0
9/2/2020 14:39	0.012	0.013	0.005	0
9/2/2020 14:40	0.013	0.013	0.005	0
9/2/2020 14:41	0.013	0.013	0.005	0
9/2/2020 14:42	0.034	0.013	0.005	0
9/2/2020 14:43	0.019	0.013	0.005	0
9/2/2020 14:44	0.016	0.013	0.005	0
9/2/2020 14:45	0.014	0.013	0.005	0
9/2/2020 14:46	0.014	0.013	0.005	0
9/2/2020 14:47	0.015	0.013	0.005	0
9/2/2020 14:48	0.018	0.013	0.005	0
9/2/2020 14:49	0.014	0.013	0.005	0
9/2/2020 14:50	0.018	0.013	0.005	0
9/2/2020 14:51	0.017	0.013	0.005	0
9/2/2020 14:52	0.014	0.013	0.005	0
9/2/2020 14:53	0.012	0.013	0.005	0
9/2/2020 14:54	0.014	0.013	0.005	0
9/2/2020 14:55	0.017	0.013	0.005	0
9/2/2020 14:56	0.021	0.013	0.005	0
9/2/2020 14:57	0.017	0.013	0.005	0
9/2/2020 14:58	0.021	0.013	0.005	0
9/2/2020 14:59	0.016	0.013	0.005	0
9/2/2020 15:00	0.013	0.013	0.005	0
9/2/2020 15:01	0.02	0.013	0.005	0
9/2/2020 15:02	0.012	0.013	0.005	0
9/2/2020 15:03	0.029	0.013	0.005	0
9/2/2020 15:04	0.027	0.013	0.005	0

Former Coyne Textile
CAMP Station - CHA #1
Remedial Design Construction

Timestamp	Mass Concentration Total (mg/m3)	Dustrak TWA (mg/m3)	PID (ppm)	PID TWA (ppm)
9/2/2020 15:05	0.022	0.013	0.005	0
9/2/2020 15:06	0.032	0.013	0.005	0
9/2/2020 15:07	0.024	0.013	0.005	0
9/2/2020 15:08	0.014	0.013	0.005	0
9/2/2020 15:09	0.028	0.013	0.005	0
9/2/2020 15:10	0.067	0.013	0.005	0
9/2/2020 15:11	0.038	0.013	0.005	0
9/2/2020 15:12	0.047	0.013	0.005	0
9/2/2020 15:13	0.029	0.013	0.005	0
9/2/2020 15:14	0.025	0.013	0.005	0
9/2/2020 15:15	0.023	0.013	0.005	0
9/2/2020 15:16	0.023	0.013	0.005	0
9/2/2020 15:17	0.031	0.013	0.005	0
9/2/2020 15:18	0.026	0.013	0.005	0
9/2/2020 15:19	0.022	0.013	0.005	0
9/2/2020 15:20	0.013	0.013	0.005	0
9/2/2020 15:21	0.022	0.013	0.005	0
9/2/2020 15:22	0.039	0.013	0.005	0
9/2/2020 15:23	0.033	0.013	0.005	0
9/2/2020 15:24	0.021	0.013	0.005	0
9/2/2020 15:25	0.034	0.013	0.005	0
9/2/2020 15:26	0.033	0.013	0.005	0
9/2/2020 15:27	0.019	0.013	0.005	0
9/2/2020 15:28	0.012	0.013	0.005	0
9/2/2020 15:29	0.016	0.013	0.005	0
9/2/2020 15:30	0.018	0.013	0.005	0
9/2/2020 15:31	0.011	0.013	0.005	0
9/2/2020 15:32	0.02	0.013	0.005	0
9/2/2020 15:33	0.025	0.013	0.005	0
9/2/2020 15:34	0.017	0.013	0.005	0
9/2/2020 15:35	0.025	0.013	0.005	0
9/2/2020 15:36	0.022	0.013	0.005	0
9/2/2020 15:37	0.015	0.013	0.005	0
9/2/2020 15:38	0.023	0.013	0.005	0
9/2/2020 15:39	0.021	0.013	0.005	0
9/2/2020 15:40	0.018	0.013	0.005	0
9/2/2020 15:41	0.015	0.013	0.005	0
9/2/2020 15:42	0.01	0.013	0.005	0
9/2/2020 15:43	0.01	0.013	0.005	0
9/2/2020 15:44	0.009	0.013	0.005	0
9/2/2020 15:45	0.01	0.013	0.005	0
9/2/2020 15:46	0.009	0.013	0.005	0.0137
9/2/2020 15:47	0.009	0.013	0.005	0.0137
9/2/2020 15:48	0.009	0.013	0.005	0.0137
9/2/2020 15:49	0.01	0.013	0.005	0.0137
9/2/2020 15:50	0.01	0.013	0.005	0.0137
9/2/2020 15:51	0.01	0.013	0.005	0.0137
9/2/2020 15:52	0.009	0.013	0.005	0.0137

Former Coyne Textile
CAMP Station - CHA #1
Remedial Design Construction

Timestamp	Mass Concentration Total (mg/m3)	Dustrak TWA (mg/m3)	PID (ppm)	PID TWA (ppm)
9/2/2020 15:53	0.009	0.013	0.005	0.0137
9/2/2020 15:54	0.009	0.013	0.005	0.0137
9/2/2020 15:55	0.009	0.013	0.005	0.0137
9/2/2020 15:56	0.012	0.013	0.005	0.0137
9/2/2020 15:57	0.015	0.013	0.005	0.0137
9/2/2020 15:58	0.019	0.013	0.005	0.0137
9/2/2020 15:59	0.012	0.013	0.005	0.0137
9/2/2020 16:00	0.011	0.013	0.005	0.0137
9/2/2020 16:01	0.049	0.013	0.005	0
9/2/2020 16:02	0.009	0.013	0.005	0
9/2/2020 16:03	0.011	0.013	0.005	0
9/2/2020 16:04	0.013	0.013	0.005	0
9/2/2020 16:05	0.011	0.013	0.005	0
9/2/2020 16:06	0.02	0.013	0.005	0
9/2/2020 16:07	0.01	0.013	0.005	0
9/2/2020 16:08	0.01	0.013	0.005	0
9/2/2020 16:09	0.011	0.013	0.005	0
9/2/2020 16:10	0.009	0.013	0.005	0
9/2/2020 16:11	0.011	0.013	0.005	0
9/2/2020 16:12	0.01	0.013	0.005	0
9/2/2020 16:13	0.009	0.013	0.005	0
9/2/2020 16:14	0.009	0.013	0.005	0
9/2/2020 16:15	0.009	0.013	0.005	0
9/2/2020 16:16	0.01	0.013	0.005	0
9/2/2020 16:17	0.01	0.013	0.005	0
9/2/2020 16:18	0.011	0.013	0.005	0
9/2/2020 16:19	0.009	0.013	0.005	0
9/2/2020 16:20	0.01	0.013	0.005	0
9/2/2020 16:21	0.012	0.013	0.005	0
9/2/2020 16:22	0.01	0.013	0.005	0
9/2/2020 16:23	0.011	0.013	0.005	0
9/2/2020 16:24	0.011	0.013	0.005	0
9/2/2020 16:25	0.01	0.013	0.005	0
9/2/2020 16:26	0.01	0.013	0.005	0
9/2/2020 16:27	0.01	0.013	0.005	0
9/2/2020 16:28	0.01	0.013	0.005	0
9/2/2020 16:29	0.009	0.013	0.005	0
9/2/2020 16:30	0.01	0.013	0.005	0
9/2/2020 16:31	0.009	0.013	0.005	0
9/2/2020 16:32	0.01	0.013	0.005	0
9/2/2020 16:33	0.01	0.013	0.005	0
9/2/2020 16:34	0.01	0.013	0.005	0
9/2/2020 16:35	0.009	0.013	0.005	0
9/2/2020 16:36	0.009	0.013	0.005	0
9/2/2020 16:37	0.011	0.013	0.005	0
9/2/2020 16:38	0.01	0.013	0.005	0
9/2/2020 16:39	0.013	0.013	0.005	0
9/2/2020 16:40	0.01	0.013	0.005	0

Former Coyne Textile
CAMP Station - CHA #1
Remedial Design Construction

Timestamp	Mass Concentration Total (mg/m3)	Dustrak TWA (mg/m3)	PID (ppm)	PID TWA (ppm)
9/2/2020 16:41	0.011	0.013	0.005	0
9/2/2020 16:42	0.01	0.013	0.005	0
9/2/2020 16:43	0.01	0.013	0.005	0
9/2/2020 16:44	0.009	0.013	0.005	0
9/2/2020 16:45	0.01	0.013	0.005	0
9/2/2020 16:46	0.01	0.013	0.005	0
9/2/2020 16:47	0.01	0.013	0.005	0
9/2/2020 16:48	0.013	0.013	0.005	0
9/2/2020 16:49	0.01	0.013	0.005	0
9/2/2020 16:50	0.01	0.013	0.005	0
9/2/2020 16:51	0.01	0.013	0.005	0
9/2/2020 16:52	0.011	0.013	0.005	0
9/2/2020 16:53	0.011	0.013	0.005	0
9/2/2020 16:54	0.012	0.013	0.005	0
9/2/2020 16:55	0.01	0.013	0.005	0
9/2/2020 16:56	0.01	0.013	0.005	0
9/2/2020 16:57	0.013	0.013	0.005	0
9/2/2020 16:58	0.011	0.013	0.005	0
9/2/2020 16:59	0.01	0.013	0.005	0
9/2/2020 17:00	0.012	0.013	0.005	0
9/2/2020 17:01	0.014	0.013	0.005	0
9/2/2020 17:02	0.011	0.013	0.005	0
9/2/2020 17:03	0.016	0.013	0.005	0
9/2/2020 17:04	0.012	0.013	0.005	0
9/2/2020 17:05	0.011	0.013	0.005	0
9/2/2020 17:06	0.012	0.013	0.005	0
9/2/2020 17:07	0.011	0.013	0.005	0
9/2/2020 17:08	0.012	0.013	0.005	0
9/2/2020 17:09	0.011	0.013	0.005	0
9/2/2020 17:10	0.011	0.013	0.005	0
9/2/2020 17:11	0.017	0.013	0.005	0
9/2/2020 17:12	0.011	0.013	0.005	0
9/2/2020 17:13	0.011	0.013	0.005	0
9/2/2020 17:14	0.011	0.013	0.005	0
9/2/2020 17:15	0.011	0.013	0.005	0
9/2/2020 17:16	0.011	0.013	0.005	0
9/2/2020 17:17	0.012	0.013	0.005	0
9/2/2020 17:18	0.013	0.013	0.005	0
9/2/2020 17:19	0.012	0.013	0.005	0
9/3/2020 6:40	0.025	0	0.034	0
9/3/2020 6:41	0.036	0	0.034	0
9/3/2020 6:42	0.026	0	0.034	0
9/3/2020 6:43	0.026	0	0.034	0
9/3/2020 6:44	0.026	0	0.034	0
9/3/2020 6:45	0.026	0	0.034	0
9/3/2020 6:46	0.025	0	0.034	0
9/3/2020 6:47	0.025	0	0.034	0
9/3/2020 6:48	0.025	0	0.034	0

Former Coyne Textile
CAMP Station - CHA #1
Remedial Design Construction

Timestamp	Mass Concentration Total (mg/m3)	Dustrak TWA (mg/m3)	PID (ppm)	PID TWA (ppm)
9/3/2020 6:49	0.024	0	0.034	0
9/3/2020 6:50	0.024	0	0.034	0
9/3/2020 6:51	0.025	0	0.034	0
9/3/2020 6:52	0.024	0	0.034	0
9/3/2020 6:53	0.024	0	0.034	0
9/3/2020 6:54	0.025	0	0.034	0
9/3/2020 6:55	0.024	0.001	0.034	0
9/3/2020 6:56	0.027	0.001	0.034	0
9/3/2020 6:57	0.023	0.001	0.034	0
9/3/2020 6:58	0.022	0.001	0.034	0
9/3/2020 6:59	0.022	0.001	0.034	0
9/3/2020 7:00	0.022	0.001	0.034	0
9/3/2020 7:01	0.021	0.001	0.034	0
9/3/2020 7:02	0.021	0.001	0.034	0
9/3/2020 7:03	0.021	0.001	0.034	0
9/3/2020 7:04	0.021	0.001	0.034	0
9/3/2020 7:05	0.021	0.001	0.034	0
9/3/2020 7:06	0.021	0.001	0.034	0
9/3/2020 7:07	0.021	0.001	0.034	0
9/3/2020 7:08	0.02	0.001	0.034	0
9/3/2020 7:09	0.02	0.001	0.034	0
9/3/2020 7:10	0.02	0.001	0.034	0
9/3/2020 7:11	0.02	0.002	0.034	0
9/3/2020 7:12	0.02	0.002	0.034	0
9/3/2020 7:13	0.02	0.002	0.034	0
9/3/2020 7:14	0.02	0.002	0.034	0
9/3/2020 7:15	0.02	0.002	0.034	0
9/3/2020 7:16	0.02	0.002	0.034	0
9/3/2020 7:17	0.019	0.002	0.034	0
9/3/2020 7:18	0.02	0.002	0.034	0
9/3/2020 7:19	0.02	0.002	0.034	0
9/3/2020 7:20	0.028	0.002	0.034	0
9/3/2020 7:21	0.022	0.002	0.034	0
9/3/2020 7:22	0.02	0.002	0.034	0
9/3/2020 7:23	0.021	0.002	0.034	0
9/3/2020 7:24	0.02	0.002	0.034	0
9/3/2020 7:25	0.019	0.002	0.034	0
9/3/2020 7:26	0.022	0.002	0.034	0
9/3/2020 7:27	0.02	0.002	0.034	0
9/3/2020 7:28	0.022	0.002	0.034	0
9/3/2020 7:29	0.02	0.002	0.034	0
9/3/2020 7:30	0.021	0.002	0.034	0
9/3/2020 7:31	0.028	0.002	0.034	0
9/3/2020 7:32	0.029	0.002	0.034	0
9/3/2020 7:33	0.025	0.003	0.034	0
9/3/2020 7:34	0.024	0.003	0.034	0
9/3/2020 7:35	0.029	0.003	0.034	0
9/3/2020 7:36	0.024	0.003	0.034	0

Former Coyne Textile
CAMP Station - CHA #1
Remedial Design Construction

Timestamp	Mass Concentration Total (mg/m3)	Dustrak TWA (mg/m3)	PID (ppm)	PID TWA (ppm)
9/3/2020 7:37	0.024	0.003	0.034	0
9/3/2020 7:38	0.023	0.003	0.034	0
9/3/2020 7:39	0.021	0.003	0.034	0
9/3/2020 7:40	0.022	0.003	0.034	0
9/3/2020 7:41	0.022	0.003	0.034	0
9/3/2020 7:42	0.024	0.003	0.034	0
9/3/2020 7:43	0.023	0.003	0.034	0
9/3/2020 7:44	0.022	0.003	0.034	0
9/3/2020 7:45	0.02	0.003	0.034	0
9/3/2020 7:46	0.022	0.003	0.034	0
9/3/2020 7:47	0.021	0.003	0.034	0
9/3/2020 7:48	0.02	0.003	0.034	0
9/3/2020 7:49	0.031	0.003	0.034	0
9/3/2020 7:50	0.035	0.003	0.034	0
9/3/2020 7:51	0.031	0.003	0.034	0
9/3/2020 7:52	0.019	0.003	0.034	0
9/3/2020 7:53	0.017	0.004	0.034	0
9/3/2020 7:54	0.017	0.004	0.034	0
9/3/2020 7:55	0.019	0.004	0.034	0
9/3/2020 7:56	0.018	0.004	0.034	0
9/3/2020 7:57	0.019	0.004	0.034	0
9/3/2020 7:58	0.017	0.004	0.034	0
9/3/2020 7:59	0.018	0.004	0.034	0
9/3/2020 8:00	0.016	0.004	0.034	0
9/3/2020 8:01	0.018	0.004	0.034	0
9/3/2020 8:02	0.019	0.004	0.034	0
9/3/2020 8:03	0.04	0.004	0.034	0
9/3/2020 8:04	0.035	0.004	0.034	0
9/3/2020 8:05	0.027	0.004	0.034	0
9/3/2020 8:06	0.024	0.004	0.034	0
9/3/2020 8:07	0.035	0.004	0.034	0
9/3/2020 8:08	0.024	0.004	0.034	0
9/3/2020 8:09	0.021	0.004	0.034	0
9/3/2020 8:10	0.029	0.004	0.034	0
9/3/2020 8:11	0.02	0.004	0.034	0
9/3/2020 8:12	0.021	0.004	0.034	0
9/3/2020 8:13	0.016	0.004	0.034	0
9/3/2020 8:14	0.018	0.004	0.034	0
9/3/2020 8:15	0.03	0.005	0.034	0
9/3/2020 8:16	0.02	0.005	0.034	0
9/3/2020 8:17	0.018	0.005	0.034	0
9/3/2020 8:18	0.021	0.005	0.034	0
9/3/2020 8:19	0.033	0.005	0.034	0
9/3/2020 8:20	0.033	0.005	0.034	0
9/3/2020 8:21	0.027	0.005	0.034	0
9/3/2020 8:22	0.022	0.005	0.034	0
9/3/2020 8:23	0.023	0.005	0.034	0
9/3/2020 8:24	0.051	0.005	0.034	0

Former Coyne Textile
CAMP Station - CHA #1
Remedial Design Construction

Timestamp	Mass Concentration Total (mg/m3)	Dustrak TWA (mg/m3)	PID (ppm)	PID TWA (ppm)
9/3/2020 8:25	0.041	0.005	0.034	0
9/3/2020 8:26	0.018	0.005	0.034	0
9/3/2020 8:27	0.026	0.005	0.034	0
9/3/2020 8:28	0.022	0.005	0.034	0
9/3/2020 8:29	0.021	0.005	0.034	0
9/3/2020 8:30	0.019	0.005	0.034	0
9/3/2020 8:31	0.022	0.005	0.034	0
9/3/2020 8:32	0.019	0.005	0.034	0
9/3/2020 8:33	0.017	0.005	0.034	0
9/3/2020 8:34	0.015	0.006	0.034	0
9/3/2020 8:35	0.02	0.006	0.034	0
9/3/2020 8:36	0.037	0.006	0.034	0
9/3/2020 8:37	0.02	0.006	0.034	0
9/3/2020 8:38	0.02	0.006	0.034	0
9/3/2020 8:39	0.033	0.006	0.034	0
9/3/2020 8:40	0.023	0.006	0.034	0
9/3/2020 8:41	0.045	0.006	0.034	0
9/3/2020 8:42	0.024	0.006	0.034	0
9/3/2020 8:43	0.016	0.006	0.034	0
9/3/2020 8:44	0.017	0.006	0.034	0
9/3/2020 8:45	0.027	0.006	0.034	0
9/3/2020 8:46	0.02	0.006	0.034	0
9/3/2020 8:47	0.018	0.006	0.034	0
9/3/2020 8:48	0.018	0.006	0.034	0
9/3/2020 8:49	0.024	0.006	0.034	0
9/3/2020 8:50	0.028	0.006	0.034	0
9/3/2020 8:51	0.033	0.006	0.034	0
9/3/2020 8:52	0.021	0.006	0.034	0
9/3/2020 8:53	0.015	0.006	0.034	0
9/3/2020 8:54	0.014	0.007	0.034	0
9/3/2020 8:55	0.017	0.007	0.034	0
9/3/2020 8:56	0.02	0.007	0.034	0
9/3/2020 8:57	0.025	0.007	0.034	0
9/3/2020 8:58	0.019	0.007	0.034	0
9/3/2020 8:59	0.015	0.007	0.034	0
9/3/2020 9:00	0.016	0.007	0.034	0
9/3/2020 9:01	0.019	0.007	0.034	0
9/3/2020 9:02	0.016	0.007	0.034	0
9/3/2020 9:03	0.015	0.007	0.034	0
9/3/2020 9:04	0.014	0.007	0.034	0
9/3/2020 9:05	0.013	0.007	0.034	0
9/3/2020 9:06	0.013	0.007	0.034	0
9/3/2020 9:07	0.022	0.007	0.034	0
9/3/2020 9:08	0.033	0.007	0.034	0
9/3/2020 9:09	0.031	0.007	0.034	0
9/3/2020 9:10	0.031	0.007	0.034	0
9/3/2020 9:11	0.013	0.007	0.034	0
9/3/2020 9:12	0.031	0.007	0.034	0

Former Coyne Textile
CAMP Station - CHA #1
Remedial Design Construction

Timestamp	Mass Concentration Total (mg/m3)	Dustrak TWA (mg/m3)	PID (ppm)	PID TWA (ppm)
9/3/2020 9:13	0.022	0.007	0.034	0
9/3/2020 9:14	0.02	0.007	0.034	0
9/3/2020 9:15	0.015	0.007	0.034	0
9/3/2020 9:16	0.017	0.007	0.034	0
9/3/2020 9:17	0.021	0.007	0.034	0
9/3/2020 9:18	0.018	0.007	0.034	0
9/3/2020 9:19	0.019	0.008	0.034	0
9/3/2020 9:20	0.02	0.008	0.034	0
9/3/2020 9:21	0.015	0.008	0.034	0
9/3/2020 9:22	0.017	0.008	0.034	0
9/3/2020 9:23	0.016	0.008	0.034	0
9/3/2020 9:24	0.016	0.008	0.034	0
9/3/2020 9:25	0.014	0.008	0.034	0
9/3/2020 9:26	0.014	0.008	0.034	0
9/3/2020 9:27	0.014	0.008	0.034	0
9/3/2020 9:28	0.014	0.008	0.034	0
9/3/2020 9:29	0.014	0.008	0.034	0
9/3/2020 9:30	0.019	0.008	0.034	0
9/3/2020 9:31	0.014	0.008	0.034	0
9/3/2020 9:32	0.011	0.008	0.034	0
9/3/2020 9:33	0.011	0.008	0.034	0
9/3/2020 9:34	0.013	0.008	0.034	0
9/3/2020 9:35	0.013	0.008	0.034	0
9/3/2020 9:36	0.012	0.008	0.034	0
9/3/2020 9:37	0.012	0.008	0.034	0
9/3/2020 9:38	0.011	0.008	0.034	0
9/3/2020 9:39	0.011	0.008	0.034	0
9/3/2020 9:40	0.011	0.008	0.034	0
9/3/2020 9:41	0.012	0.008	0.034	0
9/3/2020 9:42	0.012	0.008	0.034	0
9/3/2020 9:43	0.011	0.008	0.034	0
9/3/2020 9:44	0.012	0.008	0.034	0
9/3/2020 9:45	0.014	0.008	0.034	0
9/3/2020 9:46	0.02	0.008	0.034	0
9/3/2020 9:47	0.015	0.008	0.034	0
9/3/2020 9:48	0.022	0.008	0.034	0
9/3/2020 9:49	0.014	0.008	0.034	0
9/3/2020 9:50	0.015	0.008	0.034	0
9/3/2020 9:51	0.028	0.008	0.034	0
9/3/2020 9:52	0.021	0.009	0.034	0.009
9/3/2020 9:53	0.014	0.009	0.034	0.009
9/3/2020 9:54	0.013	0.009	0.034	0.009
9/3/2020 9:55	0.011	0.009	0.034	0.009
9/3/2020 9:56	0.017	0.009	0.034	0.009
9/3/2020 9:57	0.02	0.009	0.034	0.009
9/3/2020 9:58	0.016	0.009	0.034	0.009
9/3/2020 9:59	0.01	0.009	0.034	0.009
9/3/2020 10:00	0.011	0.009	0.034	0.009

Former Coyne Textile
CAMP Station - CHA #1
Remedial Design Construction

Timestamp	Mass Concentration Total (mg/m3)	Dustrak TWA (mg/m3)	PID (ppm)	PID TWA (ppm)
9/3/2020 10:01	0.012	0.009	0.034	0.009
9/3/2020 10:02	0.014	0.009	0.034	0.009
9/3/2020 10:03	0.032	0.009	0.034	0.009
9/3/2020 10:04	0.027	0.009	0.034	0.009
9/3/2020 10:05	0.026	0.009	0.034	0.009
9/3/2020 10:06	0.039	0.009	0.034	0.009
9/3/2020 10:07	0.033	0.009	0.034	0
9/3/2020 10:08	0.019	0.009	0.034	0
9/3/2020 10:09	0.014	0.009	0.034	0
9/3/2020 10:10	0.014	0.009	0.034	0
9/3/2020 10:11	0.011	0.009	0.034	0
9/3/2020 10:12	0.009	0.009	0.034	0
9/3/2020 10:13	0.01	0.009	0.034	0
9/3/2020 10:14	0.025	0.009	0.034	0
9/3/2020 10:15	0.016	0.009	0.034	0
9/3/2020 10:16	0.013	0.009	0.034	0
9/3/2020 10:17	0.017	0.009	0.034	0
9/3/2020 10:18	0.016	0.01	0.034	0
9/3/2020 10:19	0.013	0.01	0.034	0
9/3/2020 10:20	0.01	0.01	0.034	0
9/3/2020 10:21	0.014	0.01	0.034	0
9/3/2020 10:22	0.011	0.01	0.034	0
9/3/2020 10:23	0.027	0.01	0.034	0
9/3/2020 10:24	0.018	0.01	0.034	0
9/3/2020 10:25	0.012	0.01	0.034	0
9/3/2020 10:26	0.024	0.01	0.034	0
9/3/2020 10:27	0.012	0.01	0.034	0
9/3/2020 10:28	0.014	0.01	0.034	0
9/3/2020 10:29	0.01	0.01	0.034	0
9/3/2020 10:30	0.034	0.01	0.034	0
9/3/2020 10:31	0.012	0.01	0.034	0
9/3/2020 10:32	0.017	0.01	0.034	0
9/3/2020 10:33	0.015	0.01	0.034	0
9/3/2020 10:34	0.018	0.01	0.034	0
9/3/2020 10:35	0.019	0.01	0.034	0
9/3/2020 10:36	0.021	0.01	0.034	0
9/3/2020 10:37	0.023	0.01	0.034	0
9/3/2020 10:38	0.02	0.01	0.034	0
9/3/2020 10:39	0.021	0.01	0.034	0
9/3/2020 10:40	0.02	0.01	0.034	0
9/3/2020 10:41	0.011	0.01	0.034	0
9/3/2020 10:42	0.015	0.01	0.034	0
9/3/2020 10:43	0.012	0.01	0.034	0
9/3/2020 10:44	0.022	0.01	0.034	0
9/3/2020 10:45	0.026	0.01	0.034	0
9/3/2020 10:46	0.011	0.011	0.034	0
9/3/2020 10:47	0.01	0.011	0.034	0
9/3/2020 10:48	0.011	0.011	0.034	0

Former Coyne Textile
CAMP Station - CHA #1
Remedial Design Construction

Timestamp	Mass Concentration Total (mg/m3)	Dustrak TWA (mg/m3)	PID (ppm)	PID TWA (ppm)
9/3/2020 10:49	0.009	0.011	0.034	0
9/3/2020 10:50	0.009	0.011	0.034	0
9/3/2020 10:51	0.01	0.011	0.034	0
9/3/2020 10:52	0.008	0.011	0.034	0
9/3/2020 10:53	0.009	0.011	0.034	0
9/3/2020 10:54	0.008	0.011	0.034	0
9/3/2020 10:55	0.008	0.011	0.034	0
9/3/2020 10:56	0.008	0.011	0.034	0
9/3/2020 10:57	0.008	0.011	0.034	0
9/3/2020 10:58	0.008	0.011	0.034	0
9/3/2020 10:59	0.008	0.011	0.034	0
9/3/2020 11:00	0.008	0.011	0.034	0
9/3/2020 11:01	0.01	0.011	0.034	0
9/3/2020 11:02	0.016	0.011	0.034	0
9/3/2020 11:03	0.01	0.011	0.034	0
9/3/2020 11:04	0.008	0.011	0.034	0
9/3/2020 11:05	0.008	0.011	0.034	0
9/3/2020 11:06	0.008	0.011	0.034	0
9/3/2020 11:07	0.009	0.011	0.034	0
9/3/2020 11:08	0.008	0.011	0.034	0
9/3/2020 11:09	0.009	0.011	0.034	0
9/3/2020 11:10	0.008	0.011	0.034	0
9/3/2020 11:11	0.009	0.011	0.034	0
9/3/2020 11:12	0.009	0.011	0.034	0
9/3/2020 11:13	0.009	0.011	0.034	0
9/3/2020 11:14	0.008	0.011	0.034	0
9/3/2020 11:15	0.008	0.011	0.034	0
9/3/2020 11:16	0.008	0.011	0.034	0
9/3/2020 11:17	0.009	0.011	0.034	0
9/3/2020 11:18	0.009	0.011	0.034	0
9/3/2020 11:19	0.009	0.011	0.034	0
9/3/2020 11:20	0.008	0.011	0.034	0
9/3/2020 11:21	0.008	0.011	0.034	0
9/3/2020 11:22	0.008	0.011	0.034	0
9/3/2020 11:23	0.008	0.011	0.034	0
9/3/2020 11:24	0.009	0.011	0.034	0
9/3/2020 11:25	0.009	0.011	0.034	0
9/3/2020 11:26	0.009	0.011	0.034	0
9/3/2020 11:27	0.008	0.011	0.034	0
9/3/2020 11:28	0.007	0.011	0.034	0
9/3/2020 11:29	0.007	0.011	0.034	0
9/3/2020 11:30	0.008	0.011	0.034	0
9/3/2020 11:31	0.009	0.011	0.034	0
9/3/2020 11:32	0.009	0.011	0.034	0
9/3/2020 11:33	0.009	0.011	0.034	0
9/3/2020 11:34	0.008	0.011	0.034	0
9/3/2020 11:35	0.009	0.011	0.034	0
9/3/2020 11:36	0.008	0.011	0.034	0

Former Coyne Textile
CAMP Station - CHA #1
Remedial Design Construction

Timestamp	Mass Concentration Total (mg/m3)	Dustrak TWA (mg/m3)	PID (ppm)	PID TWA (ppm)
9/3/2020 11:37	0.008	0.011	0.034	0
9/3/2020 11:38	0.009	0.011	0.034	0
9/3/2020 11:39	0.009	0.011	0.034	0
9/3/2020 11:40	0.009	0.011	0.034	0
9/3/2020 11:41	0.01	0.012	0.034	0
9/3/2020 11:42	0.011	0.012	0.034	0
9/3/2020 11:43	0.012	0.012	0.034	0
9/3/2020 11:44	0.012	0.012	0.034	0
9/3/2020 11:45	0.009	0.012	0.034	0
9/3/2020 11:46	0.009	0.012	0.034	0
9/3/2020 11:47	0.01	0.012	0.034	0
9/3/2020 11:48	0.008	0.012	0.034	0
9/3/2020 11:49	0.009	0.012	0.034	0
9/3/2020 11:50	0.009	0.012	0.034	0
9/3/2020 11:51	0.01	0.012	0.034	0
9/3/2020 11:52	0.008	0.012	0.034	0
9/3/2020 11:53	0.01	0.012	0.034	0
9/3/2020 11:54	0.009	0.012	0.034	0
9/3/2020 11:55	0.008	0.012	0.034	0
9/3/2020 11:56	0.008	0.012	0.034	0
9/3/2020 11:57	0.009	0.012	0.034	0
9/3/2020 11:58	0.008	0.012	0.034	0
9/3/2020 11:59	0.009	0.012	0.034	0
9/3/2020 12:00	0.008	0.012	0.034	0
9/3/2020 12:01	0.009	0.012	0.034	0
9/3/2020 12:02	0.008	0.012	0.034	0
9/3/2020 12:03	0.008	0.012	0.034	0
9/3/2020 12:04	0.008	0.012	0.034	0
9/3/2020 12:05	0.007	0.012	0.034	0
9/3/2020 12:06	0.008	0.012	0.034	0
9/3/2020 12:07	0.008	0.012	0.034	0
9/3/2020 12:08	0.008	0.012	0.034	0
9/3/2020 12:09	0.008	0.012	0.034	0
9/3/2020 12:10	0.008	0.012	0.034	0
9/3/2020 12:11	0.008	0.012	0.034	0
9/3/2020 12:12	0.009	0.012	0.034	0
9/3/2020 12:13	0.01	0.012	0.034	0
9/3/2020 12:14	0.008	0.012	0.034	0
9/3/2020 12:15	0.007	0.012	0.034	0
9/3/2020 12:16	0.008	0.012	0.034	0
9/3/2020 12:17	0.007	0.012	0.034	0
9/3/2020 12:18	0.007	0.012	0.034	0
9/3/2020 12:19	0.007	0.012	0.034	0
9/3/2020 12:20	0.006	0.012	0.034	0
9/3/2020 12:21	0.007	0.012	0.034	0
9/3/2020 12:22	0.007	0.012	0.034	0
9/3/2020 12:23	0.007	0.012	0.034	0
9/3/2020 12:24	0.008	0.012	0.034	0

Former Coyne Textile
CAMP Station - CHA #1
Remedial Design Construction

Timestamp	Mass Concentration Total (mg/m3)	Dustrak TWA (mg/m3)	PID (ppm)	PID TWA (ppm)
9/3/2020 12:25	0.01	0.012	0.034	0
9/3/2020 12:26	0.009	0.012	0.034	0
9/3/2020 12:27	0.008	0.012	0.034	0
9/3/2020 12:28	0.007	0.012	0.034	0
9/3/2020 12:29	0.006	0.012	0.034	0
9/3/2020 12:30	0.007	0.012	0.034	0
9/3/2020 12:31	0.007	0.012	0.034	0
9/3/2020 12:32	0.009	0.012	0.034	0
9/3/2020 12:33	0.009	0.012	0.034	0
9/3/2020 12:34	0.007	0.012	0.034	0
9/3/2020 12:35	0.006	0.012	0.034	0
9/3/2020 12:36	0.006	0.012	0.034	0
9/3/2020 12:37	0.008	0.012	0.034	0
9/3/2020 12:38	0.007	0.013	0.034	0
9/3/2020 12:39	0.007	0.013	0.034	0
9/3/2020 12:40	0.006	0.013	0.034	0
9/3/2020 12:41	0.008	0.013	0.034	0
9/3/2020 12:42	0.006	0.013	0.034	0
9/3/2020 12:43	0.006	0.013	0.034	0
9/3/2020 12:44	0.006	0.013	0.034	0
9/3/2020 12:45	0.006	0.013	0.034	0
9/3/2020 12:46	0.007	0.013	0.034	0
9/3/2020 12:47	0.012	0.013	0.034	0
9/3/2020 12:48	0.01	0.013	0.034	0
9/3/2020 12:49	0.01	0.013	0.034	0
9/3/2020 12:50	0.013	0.013	0.034	0
9/3/2020 12:51	0.008	0.013	0.034	0
9/3/2020 12:52	0.009	0.013	0.034	0
9/3/2020 12:53	0.013	0.013	0.034	0
9/3/2020 12:54	0.038	0.013	0.034	0
9/3/2020 12:55	0.008	0.013	0.034	0
9/3/2020 12:56	0.008	0.013	0.034	0
9/3/2020 12:57	0.006	0.013	0.034	0
9/3/2020 12:58	0.008	0.013	0.034	0
9/3/2020 12:59	0.007	0.013	0.034	0
9/3/2020 13:00	0.006	0.013	0.034	0
9/3/2020 13:01	0.007	0.013	0.034	0
9/3/2020 13:02	0.006	0.013	0.034	0
9/3/2020 13:03	0.007	0.013	0.034	0
9/3/2020 13:04	0.007	0.013	0.034	0
9/3/2020 13:05	0.007	0.013	0.034	0
9/3/2020 13:06	0.007	0.013	0.034	0
9/3/2020 13:07	0.016	0.013	0.034	0
9/3/2020 13:08	0.009	0.013	0.034	0
9/3/2020 13:09	0.008	0.013	0.034	0
9/3/2020 13:10	0.007	0.013	0.034	0
9/3/2020 13:11	0.006	0.013	0.034	0
9/3/2020 13:12	0.006	0.013	0.034	0

Former Coyne Textile
CAMP Station - CHA #1
Remedial Design Construction

Timestamp	Mass Concentration Total (mg/m3)	Dustrak TWA (mg/m3)	PID (ppm)	PID TWA (ppm)
9/3/2020 13:13	0.008	0.013	0.034	0
9/3/2020 13:14	0.026	0.013	0.034	0
9/3/2020 13:15	0.008	0.013	0.034	0
9/3/2020 13:16	0.01	0.013	0.034	0
9/3/2020 13:17	0.009	0.013	0.034	0
9/3/2020 13:18	0.008	0.013	0.034	0
9/3/2020 13:19	0.009	0.013	0.034	0
9/3/2020 13:20	0.017	0.013	0.034	0
9/3/2020 13:21	0.011	0.013	0.034	0
9/3/2020 13:22	0.007	0.013	0.034	0
9/3/2020 13:23	0.01	0.013	0.034	0
9/3/2020 13:24	0.012	0.013	0.034	0
9/3/2020 13:25	0.017	0.013	0.034	0
9/3/2020 13:26	0.014	0.013	0.034	0
9/3/2020 13:27	0.014	0.014	0.034	0
9/3/2020 13:28	0.007	0.014	0.034	0
9/3/2020 13:29	0.006	0.014	0.034	0
9/3/2020 13:30	0.004	0.014	0.034	0
9/3/2020 13:31	0.026	0.014	0.034	0
9/3/2020 13:32	0.027	0.014	0.034	0
9/3/2020 13:33	0.024	0.014	0.034	0
9/3/2020 13:34	0.009	0.014	0.034	0
9/3/2020 13:35	0.031	0.014	0.034	0
9/3/2020 13:36	0.019	0.014	0.034	0
9/3/2020 13:37	0.028	0.014	0.034	0
9/3/2020 13:38	0.02	0.014	0.034	0
9/3/2020 13:39	0.024	0.014	0.034	0
9/3/2020 13:40	0.025	0.014	0.034	0
9/3/2020 13:41	0.009	0.014	0.034	0
9/3/2020 13:42	0.007	0.014	0.034	0
9/3/2020 13:43	0.005	0.014	0.034	0
9/3/2020 13:44	0.006	0.014	0.034	0
9/3/2020 13:45	0.025	0.014	0.034	0
9/3/2020 13:46	0.006	0.014	0.034	0
9/3/2020 13:47	0.045	0.014	0.034	0
9/3/2020 13:48	0.02	0.014	0.034	0
9/3/2020 13:49	0.032	0.014	0.034	0
9/3/2020 13:50	0.012	0.014	0.034	0
9/3/2020 13:51	0.022	0.014	0.034	0
9/3/2020 13:52	0.013	0.014	0.034	0
9/3/2020 13:53	0.007	0.014	0.034	0
9/3/2020 13:54	0.006	0.014	0.034	0
9/3/2020 13:55	0.006	0.014	0.034	0
9/3/2020 13:56	0.005	0.014	0.034	0
9/3/2020 13:57	0.005	0.015	0.034	0
9/3/2020 13:58	0.021	0.015	0.034	0
9/3/2020 13:59	0.032	0.015	0.034	0
9/3/2020 14:00	0.02	0.015	0.034	0

Former Coyne Textile
CAMP Station - CHA #1
Remedial Design Construction

Timestamp	Mass Concentration Total (mg/m3)	Dustrak TWA (mg/m3)	PID (ppm)	PID TWA (ppm)
9/3/2020 14:01	0.013	0.015	0.034	0
9/3/2020 14:02	0.024	0.015	0.034	0
9/3/2020 14:03	0.01	0.015	0.034	0
9/3/2020 14:04	0.022	0.015	0.034	0
9/3/2020 14:05	0.007	0.015	0.034	0
9/3/2020 14:06	0.021	0.015	0.034	0
9/3/2020 14:07	0.046	0.015	0.034	0
9/3/2020 14:08	0.021	0.015	0.034	0
9/3/2020 14:09	0.03	0.015	0.034	0
9/3/2020 14:10	0.02	0.015	0.034	0
9/3/2020 14:11	0.017	0.015	0.034	0
9/3/2020 14:12	0.014	0.015	0.034	0
9/3/2020 14:13	0.012	0.015	0.034	0
9/3/2020 14:14	0.009	0.015	0.034	0
9/3/2020 14:15	0.006	0.015	0.034	0
9/3/2020 14:16	0.086	0.015	0.034	0
9/3/2020 14:17	0.051	0.015	0.034	0
9/3/2020 14:18	0.03	0.016	0.034	0
9/3/2020 14:19	0.034	0.016	0.034	0
9/3/2020 14:20	0.014	0.016	0.034	0
9/3/2020 14:21	0.009	0.016	0.034	0
9/3/2020 14:22	0.017	0.016	0.034	0
9/3/2020 14:23	0.02	0.016	0.034	0
9/3/2020 14:24	0.031	0.016	0.034	0
9/3/2020 14:25	0.026	0.016	0.034	0
9/3/2020 14:26	0.036	0.016	0.034	0
9/3/2020 14:27	0.025	0.016	0.034	0
9/3/2020 14:28	0.018	0.016	0.034	0
9/3/2020 14:29	0.015	0.016	0.034	0
9/3/2020 14:30	0.024	0.016	0.034	0
9/3/2020 14:31	0.014	0.016	0.034	0
9/3/2020 14:32	0.011	0.016	0.034	0
9/3/2020 14:33	0.022	0.016	0.034	0
9/3/2020 14:34	0.01	0.016	0.034	0
9/3/2020 14:35	0.019	0.016	0.034	0
9/3/2020 14:36	0.012	0.016	0.034	0
9/3/2020 14:37	0.01	0.016	0.034	0
9/3/2020 14:38	0.014	0.016	0.034	0
9/3/2020 14:39	0.008	0.016	0.034	0
9/3/2020 14:40	0.043	0.016	0.034	0
9/3/2020 14:41	0.015	0.016	0.034	0
9/3/2020 14:42	0.032	0.016	0.034	0
9/3/2020 14:43	0.026	0.016	0.034	0
9/3/2020 14:44	0.028	0.016	0.034	0
9/3/2020 14:45	0.014	0.016	0.034	0
9/3/2020 14:46	0.012	0.016	0.034	0
9/3/2020 14:47	0.036	0.016	0.034	0
9/3/2020 14:48	0.029	0.016	0.034	0

Former Coyne Textile
CAMP Station - CHA #1
Remedial Design Construction

Timestamp	Mass Concentration Total (mg/m3)	Dustrak TWA (mg/m3)	PID (ppm)	PID TWA (ppm)
9/3/2020 14:49	0.035	0.016	0.034	0
9/3/2020 14:50	0.038	0.016	0.034	0
9/3/2020 14:51	0.023	0.016	0.034	0
9/3/2020 14:52	0.021	0.016	0.034	0
9/3/2020 14:53	0.012	0.016	0.034	0
9/3/2020 14:54	0.01	0.016	0.034	0
9/3/2020 14:55	0.036	0.016	0.034	0
9/3/2020 14:56	0.017	0.016	0.034	0
9/3/2020 14:57	0.022	0.016	0.034	0
9/3/2020 14:58	0.023	0.016	0.034	0
9/3/2020 14:59	0.01	0.016	0.034	0
9/3/2020 15:00	0.021	0.016	0.034	0
9/3/2020 15:01	0.02	0.016	0.034	0
9/3/2020 15:02	0.007	0.016	0.034	0
9/3/2020 15:03	0.013	0.016	0.034	0
9/3/2020 15:04	0.007	0.016	0.034	0
9/3/2020 15:05	0.023	0.016	0.034	0
9/3/2020 15:06	0.021	0.016	0.034	0
9/3/2020 15:07	0.013	0.016	0.034	0
9/3/2020 15:08	0.017	0.016	0.034	0
9/3/2020 15:09	0.02	0.016	0.034	0
9/3/2020 15:10	0.02	0.016	0.034	0
9/3/2020 15:11	0.027	0.016	0.034	0
9/3/2020 15:12	0.017	0.016	0.034	0
9/3/2020 15:13	0.044	0.016	0.034	0
9/3/2020 15:14	0.01	0.016	0.034	0
9/3/2020 15:15	0.018	0.016	0.034	0
9/3/2020 15:16	0.019	0.016	0.034	0
9/3/2020 15:17	0.026	0.016	0.034	0
9/3/2020 15:18	0.038	0.016	0.034	0
9/3/2020 15:19	0.009	0.016	0.034	0
9/3/2020 15:20	0.007	0.016	0.034	0
9/3/2020 15:21	0.009	0.016	0.034	0
9/3/2020 15:22	0.013	0.016	0.034	0
9/3/2020 15:23	0.025	0.016	0.034	0
9/3/2020 15:24	0.017	0.016	0.034	0
9/3/2020 15:25	0.031	0.016	0.034	0
9/3/2020 15:26	0.031	0.016	0.034	0
9/3/2020 15:27	0.051	0.016	0.034	0
9/3/2020 15:28	0.051	0.016	0.034	0
9/3/2020 15:29	0.05	0.016	0.034	0
9/3/2020 15:30	0.018	0.016	0.034	0
9/3/2020 15:31	0.01	0.016	0.034	0
9/3/2020 15:32	0.023	0.016	0.034	0
9/3/2020 15:33	0.018	0.016	0.034	0
9/3/2020 15:34	0.009	0.016	0.034	0
9/3/2020 15:35	0.011	0.016	0.034	0
9/3/2020 15:36	0.009	0.016	0.034	0

Former Coyne Textile
CAMP Station - CHA #1
Remedial Design Construction

Timestamp	Mass Concentration Total (mg/m3)	Dustrak TWA (mg/m3)	PID (ppm)	PID TWA (ppm)
9/3/2020 15:37	0.007	0.016	0.034	0
9/3/2020 15:38	0.01	0.016	0.034	0
9/3/2020 15:39	0.01	0.016	0.034	0
9/3/2020 15:40	0.007	0.016	0.034	0
9/3/2020 15:41	0.007	0.016	0.034	0
9/3/2020 15:42	0.008	0.016	0.034	0
9/3/2020 15:43	0.015	0.016	0.034	0
9/3/2020 15:44	0.01	0.016	0.034	0
9/3/2020 15:45	0.015	0.016	0.034	0
9/3/2020 15:46	0.019	0.016	0.034	0
9/3/2020 15:47	0.011	0.016	0.034	0
9/3/2020 15:48	0.013	0.016	0.034	0
9/3/2020 15:49	0.013	0.016	0.034	0
9/3/2020 15:50	0.014	0.016	0.034	0
9/3/2020 15:51	0.01	0.016	0.034	0
9/3/2020 15:52	0.014	0.016	0.034	0
9/3/2020 15:53	0.008	0.016	0.034	0
9/3/2020 15:54	0.009	0.016	0.034	0
9/3/2020 15:55	0.01	0.016	0.034	0
9/3/2020 15:56	0.012	0.016	0.034	0
9/3/2020 15:57	0.019	0.016	0.034	0
9/3/2020 15:58	0.023	0.016	0.034	0
9/3/2020 15:59	0.008	0.016	0.034	0
9/3/2020 16:00	0.01	0.016	0.034	0
9/3/2020 16:01	0.018	0.016	0.034	0
9/3/2020 16:02	0.008	0.016	0.034	0
9/3/2020 16:03	0.007	0.016	0.034	0
9/3/2020 16:04	0.008	0.016	0.034	0
9/3/2020 16:05	0.007	0.016	0.034	0
9/3/2020 16:06	0.006	0.016	0.034	0
9/3/2020 16:07	0.008	0.016	0.034	0
9/3/2020 16:08	0.011	0.016	0.034	0
9/3/2020 16:09	0.012	0.016	0.034	0
9/3/2020 16:10	0.016	0.016	0.034	0
9/3/2020 16:11	0.008	0.016	0.034	0
9/3/2020 16:12	0.007	0.016	0.034	0
9/3/2020 16:13	0.007	0.016	0.034	0
9/3/2020 16:14	0.007	0.016	0.034	0
9/3/2020 16:15	0.006	0.016	0.034	0
9/3/2020 16:16	0.006	0.016	0.034	0
9/3/2020 16:17	0.007	0.016	0.034	0
9/3/2020 16:18	0.006	0.016	0.034	0
9/3/2020 16:19	0.007	0.016	0.034	0
9/3/2020 16:20	0.008	0.016	0.034	0
9/3/2020 16:21	0.007	0.016	0.034	0
9/3/2020 16:22	0.01	0.016	0.034	0
9/3/2020 16:23	0.007	0.016	0.034	0
9/3/2020 16:24	0.006	0.016	0.034	0

Former Coyne Textile
CAMP Station - CHA #1
Remedial Design Construction

Timestamp	Mass Concentration Total (mg/m3)	Dustrak TWA (mg/m3)	PID (ppm)	PID TWA (ppm)
9/3/2020 16:25	0.008	0.016	0.034	0
9/3/2020 16:26	0.011	0.016	0.034	0
9/3/2020 16:27	0.006	0.016	0.034	0
9/3/2020 16:28	0.006	0.016	0.034	0
9/3/2020 16:29	0.011	0.016	0.034	0
9/3/2020 16:30	0.007	0.016	0.034	0
9/3/2020 16:31	0.006	0.016	0.034	0
9/3/2020 16:32	0.008	0.016	0.034	0
9/3/2020 16:33	0.01	0.016	0.034	0
9/3/2020 16:34	0.007	0.016	0.034	0
9/3/2020 16:35	0.006	0.016	0.034	0
9/3/2020 16:36	0.007	0.016	0.034	0
9/3/2020 16:37	0.006	0.016	0.034	0
9/3/2020 16:38	0.006	0.016	0.034	0
9/3/2020 16:39	0.006	0.016	0.034	0
9/3/2020 16:40	0.005	0.016	0.034	0
9/3/2020 16:41	0.005	0.016	0.034	0
9/3/2020 16:42	0.005	0.016	0.034	0
9/3/2020 16:43	0.005	0.016	0.034	0
9/3/2020 16:44	0.005	0.016	0.034	0
9/3/2020 16:45	0.006	0.016	0.034	0
9/3/2020 16:46	0.011	0.016	0.034	0
9/3/2020 16:47	0.008	0.016	0.034	0
9/3/2020 16:48	0.005	0.016	0.034	0
9/3/2020 16:49	0.005	0.016	0.034	0
9/3/2020 16:50	0.005	0.016	0.034	0
9/3/2020 16:51	0.004	0.016	0.034	0
9/4/2020 6:45	0.004	0	0.071	0
9/4/2020 6:46	0.004	0	0.071	0
9/4/2020 6:47	0.004	0	0.071	0
9/4/2020 6:48	0.004	0	0.071	0
9/4/2020 6:49	0.004	0	0.071	0
9/4/2020 6:50	0.004	0	0.071	0
9/4/2020 6:51	0.004	0	0.071	0
9/4/2020 6:52	0.005	0	0.071	0
9/4/2020 6:53	0.003	0	0.071	0
9/4/2020 6:54	0.004	0	0.071	0
9/4/2020 6:55	0.004	0	0.071	0
9/4/2020 6:56	0.004	0	0.071	0
9/4/2020 6:57	0.004	0	0.071	0
9/4/2020 6:58	0.004	0	0.071	0
9/4/2020 6:59	0.004	0	0.071	0
9/4/2020 7:00	0.004	0	0.071	0
9/4/2020 7:01	0.004	0	0.071	0
9/4/2020 7:02	0.012	0	0.071	0
9/4/2020 7:03	0.008	0	0.071	0
9/4/2020 7:04	0.005	0	0.071	0
9/4/2020 7:05	0.004	0	0.071	0

Former Coyne Textile
CAMP Station - CHA #1
Remedial Design Construction

Timestamp	Mass Concentration Total (mg/m3)	Dustrak TWA (mg/m3)	PID (ppm)	PID TWA (ppm)
9/4/2020 7:06	0.003	0	0.071	0
9/4/2020 7:07	0.003	0	0.071	0
9/4/2020 7:08	0.004	0	0.071	0
9/4/2020 7:09	0.005	0	0.071	0
9/4/2020 7:10	0.004	0	0.071	0
9/4/2020 7:11	0.003	0	0.071	0
9/4/2020 7:12	0.002	0	0.071	0
9/4/2020 7:13	0.003	0	0.071	0
9/4/2020 7:14	0.002	0	0.071	0
9/4/2020 7:15	0.003	0	0.071	0
9/4/2020 7:16	0.004	0	0.071	0
9/4/2020 7:17	0.003	0	0.071	0
9/4/2020 7:18	0.003	0	0.071	0
9/4/2020 7:19	0.004	0	0.071	0
9/4/2020 7:20	0.004	0	0.071	0
9/4/2020 7:21	0.003	0	0.071	0
9/4/2020 7:22	0.004	0	0.071	0
9/4/2020 7:23	0.004	0	0.071	0
9/4/2020 7:24	0.003	0	0.071	0
9/4/2020 7:25	0.003	0	0.071	0
9/4/2020 7:26	0.002	0	0.071	0
9/4/2020 7:27	0.002	0	0.071	0
9/4/2020 7:28	0.003	0	0.071	0
9/4/2020 7:29	0.002	0	0.071	0
9/4/2020 7:30	0.003	0	0.071	0
9/4/2020 7:31	0.002	0	0.071	0
9/4/2020 7:32	0.002	0	0.071	0
9/4/2020 7:33	0.002	0	0.071	0
9/4/2020 7:34	0.003	0	0.071	0
9/4/2020 7:35	0.004	0	0.071	0
9/4/2020 7:36	0.003	0	0.071	0
9/4/2020 7:37	0.003	0	0.071	0
9/4/2020 7:38	0.003	0	0.071	0
9/4/2020 7:39	0.003	0	0.071	0
9/4/2020 7:40	0.002	0	0.071	0
9/4/2020 7:41	0.001	0	0.071	0
9/4/2020 7:42	0.001	0	0.071	0
9/4/2020 7:43	0.002	0	0.071	0
9/4/2020 7:44	0.001	0	0.071	0
9/4/2020 7:45	0.001	0	0.071	0
9/4/2020 7:46	0.001	0	0.071	0
9/4/2020 7:47	0.001	0	0.071	0
9/4/2020 7:48	0.001	0	0.071	0
9/4/2020 7:49	0.002	0	0.071	0
9/4/2020 7:50	0.001	0	0.071	0
9/4/2020 7:51	0.001	0	0.071	0
9/4/2020 7:52	0.001	0	0.071	0
9/4/2020 7:53	0.001	0	0.071	0

Former Coyne Textile
CAMP Station - CHA #1
Remedial Design Construction

Timestamp	Mass Concentration Total (mg/m3)	Dustrak TWA (mg/m3)	PID (ppm)	PID TWA (ppm)
9/4/2020 7:54	0.001	0	0.071	0
9/4/2020 7:55	0.001	0	0.071	0
9/4/2020 7:56	0.003	0	0.071	0
9/4/2020 7:57	0.005	0	0.071	0
9/4/2020 7:58	0.017	0	0.071	0
9/4/2020 7:59	0.006	0.001	0.071	0
9/4/2020 8:00	0.002	0.001	0.071	0
9/4/2020 8:01	0.001	0.001	0.071	0
9/4/2020 8:02	0.002	0.001	0.071	0
9/4/2020 8:03	0.001	0.001	0.071	0
9/4/2020 8:04	0.002	0.001	0.071	0
9/4/2020 8:05	0.002	0.001	0.071	0
9/4/2020 8:06	0.003	0.001	0.071	0
9/4/2020 8:07	0.002	0.001	0.071	0
9/4/2020 8:08	0.002	0.001	0.071	0
9/4/2020 8:09	0.002	0.001	0.071	0
9/4/2020 8:10	0.003	0.001	0.071	0
9/4/2020 8:11	0.002	0.001	0.071	0
9/4/2020 8:12	0.002	0.001	0.071	0
9/4/2020 8:13	0.001	0.001	0.071	0
9/4/2020 8:14	0.001	0.001	0.071	0
9/4/2020 8:15	0.001	0.001	0.071	0
9/4/2020 8:16	0.001	0.001	0.071	0
9/4/2020 8:17	0.001	0.001	0.071	0
9/4/2020 8:18	0.001	0.001	0.071	0
9/4/2020 8:19	0	0.001	0.071	0
9/4/2020 8:20	0	0.001	0.071	0
9/4/2020 8:21	0.001	0.001	0.071	0
9/4/2020 8:22	0.001	0.001	0.071	0
9/4/2020 8:23	0.002	0.001	0.071	0
9/4/2020 8:24	0.001	0.001	0.071	0
9/4/2020 8:25	0.001	0.001	0.071	0
9/4/2020 8:26	0.001	0.001	0.071	0
9/4/2020 8:27	0	0.001	0.071	0
9/4/2020 8:28	0	0.001	0.071	0
9/4/2020 8:29	0	0.001	0.071	0
9/4/2020 8:30	0	0.001	0.071	0
9/4/2020 8:31	0.001	0.001	0.071	0
9/4/2020 8:32	0.001	0.001	0.071	0
9/4/2020 8:33	0.006	0.001	0.071	0
9/4/2020 8:34	0.004	0.001	0.071	0
9/4/2020 8:35	0.003	0.001	0.071	0
9/4/2020 8:36	0.009	0.001	0.071	0
9/4/2020 8:37	0	0.001	0.071	0
9/4/2020 8:38	0.003	0.001	0.071	0
9/4/2020 8:39	0.001	0.001	0.071	0
9/4/2020 8:40	0.004	0.001	0.071	0
9/4/2020 8:41	0	0.001	0.071	0

Former Coyne Textile
CAMP Station - CHA #1
Remedial Design Construction

Timestamp	Mass Concentration Total (mg/m3)	Dustrak TWA (mg/m3)	PID (ppm)	PID TWA (ppm)
9/4/2020 8:42	0	0.001	0.071	0
9/4/2020 8:43	0.002	0.001	0.071	0
9/4/2020 8:44	0.002	0.001	0.071	0
9/4/2020 8:45	0.001	0.001	0.071	0
9/4/2020 8:46	0	0.001	0.071	0
9/4/2020 8:47	0.003	0.001	0.071	0
9/4/2020 8:48	0.001	0.001	0.071	0
9/4/2020 8:49	0	0.001	0.071	0
9/4/2020 8:50	0	0.001	0.071	0
9/4/2020 8:51	0	0.001	0.071	0
9/4/2020 8:52	0	0.001	0.071	0
9/4/2020 8:53	0	0.001	0.071	0
9/4/2020 8:54	0	0.001	0.071	0
9/4/2020 8:55	0	0.001	0.071	0
9/4/2020 8:56	0	0.001	0.071	0
9/4/2020 8:57	0	0.001	0.071	0
9/4/2020 8:58	0	0.001	0.071	0
9/4/2020 8:59	0	0.001	0.071	0
9/4/2020 9:00	0	0.001	0.071	0
9/4/2020 9:01	0.001	0.001	0.071	0
9/4/2020 9:02	0	0.001	0.071	0
9/4/2020 9:03	0	0.001	0.071	0
9/4/2020 9:04	0.002	0.001	0.071	0
9/4/2020 9:05	0.001	0.001	0.071	0
9/4/2020 9:06	0.004	0.001	0.071	0
9/4/2020 9:07	0.001	0.001	0.071	0
9/4/2020 9:08	0.073	0.001	0.071	0
9/4/2020 9:09	0.006	0.001	0.071	0
9/4/2020 9:10	0.001	0.001	0.071	0
9/4/2020 9:11	0.001	0.001	0.071	0
9/4/2020 9:12	0.001	0.001	0.071	0
9/4/2020 9:13	0.003	0.001	0.071	0
9/4/2020 9:14	0.003	0.001	0.071	0
9/4/2020 9:15	0.001	0.001	0.071	0
9/4/2020 9:16	0	0.001	0.071	0
9/4/2020 9:17	0	0.001	0.071	0
9/4/2020 9:18	0	0.001	0.071	0
9/4/2020 9:19	0	0.001	0.071	0
9/4/2020 9:20	0	0.001	0.071	0
9/4/2020 9:21	0.002	0.001	0.071	0
9/4/2020 9:22	0.002	0.001	0.071	0
9/4/2020 9:23	0	0.001	0.071	0
9/4/2020 9:24	0.001	0.001	0.071	0
9/4/2020 9:25	0	0.001	0.071	0
9/4/2020 9:26	0.001	0.001	0.071	0
9/4/2020 9:27	0	0.001	0.071	0
9/4/2020 9:28	0	0.001	0.071	0
9/4/2020 9:29	0	0.001	0.071	0

Former Coyne Textile
CAMP Station - CHA #1
Remedial Design Construction

Timestamp	Mass Concentration Total (mg/m3)	Dustrak TWA (mg/m3)	PID (ppm)	PID TWA (ppm)
9/4/2020 9:30	0.001	0.001	0.071	0
9/4/2020 9:31	0	0.001	0.071	0
9/4/2020 9:32	0.01	0.001	0.071	0
9/4/2020 9:33	0.002	0.001	0.071	0
9/4/2020 9:34	0	0.001	0.071	0
9/4/2020 9:35	0	0.001	0.071	0
9/4/2020 9:36	0	0.001	0.071	0
9/4/2020 9:37	0	0.001	0.071	0
9/4/2020 9:38	0	0.001	0.071	0
9/4/2020 9:39	0.001	0.001	0.071	0
9/4/2020 9:40	0	0.001	0.071	0
9/4/2020 9:41	0	0.001	0.071	0
9/4/2020 9:42	0.002	0.001	0.071	0
9/4/2020 9:43	0.001	0.001	0.071	0
9/4/2020 9:44	0.002	0.001	0.071	0
9/4/2020 9:45	0.007	0.001	0.071	0
9/4/2020 9:46	0.002	0.001	0.071	0
9/4/2020 9:47	0	0.001	0.071	0
9/4/2020 9:48	0.002	0.001	0.071	0
9/4/2020 9:49	0.001	0.001	0.071	0
9/4/2020 9:50	0	0.001	0.071	0
9/4/2020 9:51	0	0.001	0.071	0
9/4/2020 9:52	0	0.001	0.071	0
9/4/2020 9:53	0.001	0.001	0.071	0
9/4/2020 9:54	0.001	0.001	0.071	0
9/4/2020 9:55	0.001	0.001	0.071	0
9/4/2020 9:56	0	0.001	0.071	0
9/4/2020 9:57	0	0.001	0.071	0
9/4/2020 9:58	0	0.001	0.071	0
9/4/2020 9:59	0.003	0.001	0.071	0
9/4/2020 10:00	0.001	0.001	0.071	0
9/4/2020 10:01	0.001	0.001	0.071	0
9/4/2020 10:02	0	0.001	0.071	0
9/4/2020 10:03	0	0.001	0.071	0
9/4/2020 10:04	0	0.001	0.071	0
9/4/2020 10:05	0	0.001	0.071	0
9/4/2020 10:06	0	0.001	0.071	0
9/4/2020 10:07	0	0.001	0.071	0
9/4/2020 10:08	0	0.001	0.071	0
9/4/2020 10:09	0.004	0.001	0.071	0
9/4/2020 10:10	0.001	0.001	0.071	0
9/4/2020 10:11	0	0.001	0.071	0
9/4/2020 10:12	0	0.001	0.071	0
9/4/2020 10:13	0	0.001	0.071	0
9/4/2020 10:14	0.002	0.001	0.071	0
9/4/2020 10:15	0.001	0.001	0.071	0
9/4/2020 10:16	0	0.001	0.071	0
9/4/2020 10:17	0.001	0.001	0.071	0

Former Coyne Textile
CAMP Station - CHA #1
Remedial Design Construction

Timestamp	Mass Concentration Total (mg/m3)	Dustrak TWA (mg/m3)	PID (ppm)	PID TWA (ppm)
9/4/2020 10:18	0.005	0.001	0.071	0
9/4/2020 10:19	0.001	0.001	0.071	0
9/4/2020 10:20	0	0.001	0.071	0
9/4/2020 10:21	0	0.001	0.071	0
9/4/2020 10:22	0	0.001	0.071	0
9/4/2020 10:23	0	0.001	0.071	0
9/4/2020 10:24	0	0.001	0.071	0
9/4/2020 10:25	0.001	0.001	0.071	0
9/4/2020 10:26	0.001	0.001	0.071	0
9/4/2020 10:27	0.001	0.001	0.071	0
9/4/2020 10:28	0	0.001	0.071	0
9/4/2020 10:29	0.001	0.001	0.071	0
9/4/2020 10:30	0	0.001	0.071	0
9/4/2020 10:31	0	0.001	0.071	0
9/4/2020 10:32	0.001	0.001	0.071	0
9/4/2020 10:33	0.001	0.001	0.071	0
9/4/2020 10:34	0	0.001	0.071	0
9/4/2020 10:35	0	0.001	0.071	0
9/4/2020 10:36	0.001	0.001	0.071	0
9/4/2020 10:37	0.004	0.001	0.071	0
9/4/2020 10:38	0	0.001	0.071	0
9/4/2020 10:39	0	0.001	0.071	0
9/4/2020 10:40	0	0.001	0.071	0
9/4/2020 10:41	0.001	0.001	0.071	0
9/4/2020 10:42	0.006	0.001	0.071	0
9/4/2020 10:43	0	0.001	0.071	0
9/4/2020 10:44	0	0.001	0.071	0
9/4/2020 10:45	0.006	0.001	0.071	0
9/4/2020 10:46	0.003	0.001	0.071	0
9/4/2020 10:47	0.003	0.001	0.071	0
9/4/2020 10:48	0	0.001	0.071	0
9/4/2020 10:49	0	0.001	0.071	0
9/4/2020 10:50	0	0.001	0.071	0
9/4/2020 10:51	0	0.001	0.071	0
9/4/2020 10:52	0	0.001	0.071	0
9/4/2020 10:53	0.002	0.001	0.071	0
9/4/2020 10:54	0.001	0.001	0.071	0
9/4/2020 10:55	0.004	0.001	0.071	0
9/4/2020 10:56	0.004	0.001	0.071	0
9/4/2020 10:57	0	0.001	0.071	0
9/4/2020 10:58	0	0.001	0.071	0
9/4/2020 10:59	0	0.001	0.071	0
9/4/2020 11:00	0.001	0.001	0.071	0
9/4/2020 11:01	0.003	0.001	0.071	0
9/4/2020 11:02	0.001	0.001	0.071	0
9/4/2020 11:03	0	0.001	0.071	0
9/4/2020 11:04	0.002	0.001	0.071	0
9/4/2020 11:05	0	0.001	0.071	0

Former Coyne Textile
CAMP Station - CHA #1
Remedial Design Construction

Timestamp	Mass Concentration Total (mg/m3)	Dustrak TWA (mg/m3)	PID (ppm)	PID TWA (ppm)
9/4/2020 11:06	0.001	0.001	0.071	0
9/4/2020 11:07	0.002	0.001	0.071	0
9/4/2020 11:08	0.001	0.001	0.071	0
9/4/2020 11:09	0.001	0.001	0.071	0
9/4/2020 11:10	0.003	0.001	0.071	0
9/4/2020 11:11	0.002	0.001	0.071	0
9/4/2020 11:12	0.005	0.001	0.071	0
9/4/2020 11:13	0.001	0.001	0.071	0
9/4/2020 11:14	0.002	0.001	0.071	0
9/4/2020 11:15	0.001	0.001	0.071	0
9/4/2020 11:16	0.001	0.001	0.071	0
9/4/2020 11:17	0.001	0.001	0.071	0
9/4/2020 11:18	0.001	0.001	0.071	0
9/4/2020 11:19	0.001	0.001	0.071	0
9/4/2020 11:20	0.002	0.001	0.071	0
9/4/2020 11:21	0	0.001	0.071	0
9/4/2020 11:22	0.001	0.001	0.071	0
9/4/2020 11:23	0	0.001	0.071	0
9/4/2020 11:24	0.001	0.001	0.071	0
9/4/2020 11:25	0.001	0.001	0.071	0
9/4/2020 11:26	0.005	0.001	0.071	0
9/4/2020 11:27	0	0.001	0.071	0
9/4/2020 11:28	0.001	0.001	0.071	0
9/4/2020 11:29	0	0.001	0.071	0
9/4/2020 11:30	0.001	0.001	0.071	0
9/4/2020 11:31	0	0.001	0.071	0
9/4/2020 11:32	0	0.001	0.071	0
9/4/2020 11:33	0.005	0.001	0.071	0
9/4/2020 11:34	0.063	0.001	0.071	0
9/4/2020 11:35	0.002	0.001	0.071	0
9/4/2020 11:36	0.001	0.001	0.071	0
9/4/2020 11:37	0.002	0.001	0.071	0
9/4/2020 11:38	0.002	0.001	0.071	0
9/4/2020 11:39	0.002	0.001	0.071	0
9/4/2020 11:40	0.002	0.001	0.071	0
9/4/2020 11:41	0.001	0.001	0.071	0
9/4/2020 11:42	0.009	0.001	0.071	0
9/4/2020 11:43	0.002	0.001	0.071	0
9/4/2020 11:44	0.001	0.001	0.071	0
9/4/2020 11:45	0.002	0.001	0.071	0
9/4/2020 11:46	0.005	0.001	0.071	0
9/4/2020 11:47	0.001	0.001	0.071	0
9/4/2020 11:48	0.004	0.001	0.071	0
9/4/2020 11:49	0	0.001	0.071	0
9/4/2020 11:50	0	0.001	0.071	0
9/4/2020 11:51	0	0.001	0.071	0
9/4/2020 11:52	0.001	0.001	0.071	0
9/4/2020 11:53	0	0.001	0.071	0

Former Coyne Textile
CAMP Station - CHA #1
Remedial Design Construction

Timestamp	Mass Concentration Total (mg/m3)	Dustrak TWA (mg/m3)	PID (ppm)	PID TWA (ppm)
9/4/2020 11:54	0.003	0.001	0.071	0
9/4/2020 11:55	0	0.001	0.071	0
9/4/2020 11:56	0	0.001	0.071	0
9/4/2020 11:57	0	0.001	0.071	0
9/4/2020 11:58	0.001	0.001	0.071	0
9/4/2020 11:59	0.001	0.001	0.071	0
9/4/2020 12:00	0	0.001	0.071	0
9/4/2020 12:01	0.001	0.001	0.071	0
9/4/2020 12:02	0	0.001	0.071	0
9/4/2020 12:03	0	0.001	0.071	0
9/4/2020 12:04	0	0.001	0.071	0
9/4/2020 12:05	0	0.001	0.071	0
9/4/2020 12:06	0.002	0.001	0.071	0
9/4/2020 12:07	0.002	0.001	0.071	0
9/4/2020 12:08	0.002	0.001	0.071	0
9/4/2020 12:09	0.002	0.001	0.071	0
9/4/2020 12:10	0.001	0.001	0.071	0
9/4/2020 12:11	0.001	0.001	0.071	0
9/4/2020 12:12	0	0.001	0.071	0
9/4/2020 12:13	0.001	0.001	0.071	0
9/4/2020 12:14	0	0.001	0.071	0
9/4/2020 12:15	0.001	0.001	0.071	0
9/4/2020 12:16	0	0.001	0.071	0
9/4/2020 12:17	0	0.001	0.071	0
9/4/2020 12:18	0	0.001	0.071	0
9/4/2020 12:19	0	0.001	0.071	0
9/4/2020 12:20	0.001	0.001	0.071	0
9/4/2020 12:21	0	0.001	0.071	0
9/4/2020 12:22	0	0.001	0.071	0
9/4/2020 12:23	0	0.001	0.071	0
9/4/2020 12:24	0	0.001	0.071	0
9/4/2020 12:25	0	0.001	0.071	0
9/4/2020 12:26	0	0.001	0.071	0
9/4/2020 12:27	0	0.001	0.071	0
9/4/2020 12:28	0	0.001	0.071	0
9/4/2020 12:29	0	0.001	0.071	0
9/4/2020 12:30	0	0.001	0.071	0
9/4/2020 12:31	0.001	0.001	0.071	0
9/4/2020 12:32	0.002	0.001	0.071	0
9/4/2020 12:33	0.001	0.001	0.071	0
9/4/2020 12:34	0.001	0.001	0.071	0
9/4/2020 12:35	0.001	0.001	0.071	0
9/4/2020 12:36	0.001	0.001	0.071	0
9/4/2020 12:37	0.002	0.001	0.071	0
9/4/2020 12:38	0	0.001	0.071	0
9/4/2020 12:39	0	0.001	0.071	0
9/4/2020 12:40	0.003	0.001	0.071	0
9/4/2020 12:41	0.005	0.001	0.071	0

Former Coyne Textile
CAMP Station - CHA #1
Remedial Design Construction

Timestamp	Mass Concentration Total (mg/m3)	Dustrak TWA (mg/m3)	PID (ppm)	PID TWA (ppm)
9/4/2020 12:42	0.001	0.001	0.071	0
9/4/2020 12:43	0.001	0.001	0.071	0
9/4/2020 12:44	0.002	0.001	0.071	0
9/4/2020 12:45	0.001	0.001	0.071	0
9/4/2020 12:46	0	0.001	0.071	0
9/4/2020 12:47	0	0.001	0.071	0
9/4/2020 12:48	0	0.001	0.071	0
9/4/2020 12:49	0.001	0.001	0.071	0
9/4/2020 12:50	0.011	0.002	0.071	0
9/4/2020 12:51	0.006	0.002	0.071	0
9/4/2020 12:52	0.007	0.002	0.071	0
9/4/2020 12:53	0	0.002	0.071	0
9/4/2020 12:54	0	0.002	0.071	0
9/4/2020 12:55	0	0.002	0.071	0
9/4/2020 12:56	0.001	0.002	0.071	0
9/4/2020 12:57	0	0.002	0.071	0
9/4/2020 12:58	0	0.002	0.071	0
9/4/2020 12:59	0.001	0.002	0.071	0
9/4/2020 13:00	0	0.002	0.071	0
9/4/2020 13:01	0.012	0.002	0.071	0
9/4/2020 13:02	0.002	0.002	0.071	0
9/4/2020 13:03	0.004	0.002	0.071	0
9/4/2020 13:04	0.001	0.002	0.071	0
9/4/2020 13:05	0.003	0.002	0.071	0
9/4/2020 13:06	0.01	0.002	0.071	0
9/4/2020 13:07	0.003	0.002	0.071	0
9/4/2020 13:08	0.025	0.002	0.071	0
9/4/2020 13:09	0.005	0.002	0.071	0
9/4/2020 13:10	0.002	0.002	0.071	0
9/4/2020 13:11	0.002	0.002	0.071	0
9/4/2020 13:12	0.001	0.002	0.071	0
9/4/2020 13:13	0	0.002	0.071	0
9/4/2020 13:14	0	0.002	0.071	0
9/4/2020 13:15	0.001	0.002	0.071	0
9/4/2020 13:16	0	0.002	0.071	0
9/4/2020 13:17	0	0.002	0.071	0
9/4/2020 13:18	0.001	0.002	0.071	0
9/4/2020 13:19	0.004	0.002	0.071	0
9/4/2020 13:20	0.003	0.002	0.071	0
9/4/2020 13:21	0.003	0.002	0.071	0
9/4/2020 13:22	0.002	0.002	0.071	0
9/4/2020 13:23	0.104	0.002	0.071	0
9/4/2020 13:24	0.001	0.002	0.071	0
9/4/2020 13:25	0.009	0.002	0.071	0
9/4/2020 13:26	0.009	0.002	0.071	0
9/4/2020 13:27	0.002	0.002	0.071	0
9/4/2020 13:28	0.001	0.002	0.071	0
9/4/2020 13:29	0.001	0.002	0.071	0

Former Coyne Textile
CAMP Station - CHA #1
Remedial Design Construction

Timestamp	Mass Concentration Total (mg/m3)	Dustrak TWA (mg/m3)	PID (ppm)	PID TWA (ppm)
9/4/2020 13:30	0.002	0.002	0.071	0
9/4/2020 13:31	0.001	0.002	0.071	0
9/4/2020 13:32	0.002	0.002	0.071	0
9/4/2020 13:33	0.002	0.002	0.071	0
9/4/2020 13:34	0.004	0.002	0.071	0
9/4/2020 13:35	0.003	0.002	0.071	0
9/4/2020 13:36	0.001	0.002	0.071	0
9/4/2020 13:37	0.002	0.002	0.071	0
9/4/2020 13:38	0.003	0.002	0.071	0
9/4/2020 13:39	0.001	0.002	0.071	0
9/4/2020 13:40	0.002	0.002	0.071	0
9/4/2020 13:41	0.001	0.002	0.071	0
9/4/2020 13:42	0.001	0.002	0.071	0
9/4/2020 13:43	0	0.002	0.071	0
9/4/2020 13:44	0.002	0.002	0.071	0
9/4/2020 13:45	0.004	0.002	0.071	0
9/4/2020 13:46	0.003	0.002	0.071	0
9/4/2020 13:47	0.005	0.002	0.071	0
9/4/2020 13:48	0.001	0.002	0.071	0
9/4/2020 13:49	0.001	0.002	0.071	0
9/4/2020 13:50	0.002	0.002	0.071	0
9/4/2020 13:51	0.007	0.002	0.071	0
9/4/2020 13:52	0.002	0.002	0.071	0
9/4/2020 13:53	0.006	0.002	0.071	0
9/4/2020 13:54	0.004	0.002	0.071	0
9/4/2020 13:55	0.004	0.002	0.071	0
9/4/2020 13:56	0.003	0.002	0.071	0
9/4/2020 13:57	0.002	0.002	0.071	0
9/4/2020 13:58	0.002	0.002	0.071	0
9/4/2020 13:59	0.002	0.002	0.071	0
9/4/2020 14:00	0.003	0.002	0.071	0
9/4/2020 14:01	0.001	0.002	0.071	0
9/4/2020 14:02	0	0.002	0.071	0
9/4/2020 14:03	0.001	0.002	0.071	0
9/4/2020 14:04	0	0.002	0.071	0
9/4/2020 14:05	0.001	0.002	0.071	0
9/4/2020 14:06	0.003	0.002	0.071	0
9/4/2020 14:07	0.001	0.002	0.071	0
9/4/2020 14:08	0.002	0.002	0.071	0
9/4/2020 14:09	0.003	0.002	0.071	0
9/4/2020 14:10	0.001	0.002	0.071	0
9/4/2020 14:11	0	0.002	0.071	0
9/4/2020 14:12	0	0.002	0.071	0
9/4/2020 14:13	0.001	0.002	0.071	0
9/4/2020 14:14	0.002	0.002	0.071	0
9/4/2020 14:15	0.001	0.002	0.071	0
9/4/2020 14:16	0.002	0.002	0.071	0
9/4/2020 14:17	0	0.002	0.071	0

Former Coyne Textile
CAMP Station - CHA #1
Remedial Design Construction

Timestamp	Mass Concentration Total (mg/m3)	Dustrak TWA (mg/m3)	PID (ppm)	PID TWA (ppm)
9/4/2020 14:18	0.001	0.002	0.071	0
9/4/2020 14:19	0.003	0.002	0.071	0
9/4/2020 14:20	0.001	0.002	0.071	0
9/4/2020 14:21	0.001	0.002	0.071	0
9/4/2020 14:22	0.001	0.002	0.071	0
9/4/2020 14:23	0.001	0.002	0.071	0
9/4/2020 14:24	0.002	0.002	0.071	0
9/4/2020 14:25	0.001	0.002	0.071	0
9/4/2020 14:26	0.005	0.002	0.071	0
9/4/2020 14:27	0.012	0.002	0.071	0
9/4/2020 14:28	0.004	0.002	0.071	0
9/4/2020 14:29	0.004	0.002	0.071	0
9/4/2020 14:30	0.002	0.002	0.071	0
9/4/2020 14:31	0.002	0.002	0.071	0
9/4/2020 14:32	0.016	0.002	0.071	0
9/4/2020 14:33	0.008	0.002	0.071	0
9/4/2020 14:34	0.002	0.002	0.071	0
9/4/2020 14:35	0.002	0.002	0.071	0
9/4/2020 14:36	0.001	0.002	0.071	0
9/4/2020 14:37	0.003	0.002	0.071	0
9/4/2020 14:38	0.002	0.002	0.071	0
9/4/2020 14:39	0.002	0.002	0.071	0
9/4/2020 14:40	0.001	0.002	0.071	0
9/4/2020 14:41	0.001	0.002	0.071	0
9/4/2020 14:42	0.002	0.002	0.071	0
9/4/2020 14:43	0.001	0.002	0.071	0
9/4/2020 14:44	0.001	0.002	0.071	0
9/4/2020 14:45	0.003	0.002	0.071	0
9/4/2020 14:46	0.001	0.002	0.071	0
9/4/2020 14:47	0.001	0.002	0.071	0
9/4/2020 14:48	0.002	0.002	0.071	0
9/4/2020 14:49	0.002	0.002	0.071	0
9/4/2020 14:50	0.001	0.002	0.071	0
9/4/2020 14:51	0.002	0.002	0.071	0
9/4/2020 14:52	0.001	0.002	0.071	0
9/4/2020 14:53	0.002	0.002	0.071	0
9/4/2020 14:54	0.001	0.002	0.071	0
9/4/2020 14:55	0.002	0.002	0.071	0
9/4/2020 14:56	0.001	0.002	0.071	0
9/4/2020 14:57	0.001	0.002	0.071	0
9/4/2020 14:58	0.002	0.002	0.071	0
9/4/2020 14:59	0.001	0.002	0.071	0
9/4/2020 15:00	0.002	0.002	0.071	0
9/4/2020 15:01	0.001	0.002	0.071	0
9/4/2020 15:02	0.001	0.002	0.071	0
9/4/2020 15:03	0.001	0.002	0.071	0
9/4/2020 15:04	0.001	0.002	0.071	0
9/4/2020 15:05	0	0.002	0.071	0

Former Coyne Textile
CAMP Station - CHA #1
Remedial Design Construction

Timestamp	Mass Concentration Total (mg/m3)	Dustrak TWA (mg/m3)	PID (ppm)	PID TWA (ppm)
9/4/2020 15:06	0.001	0.002	0.071	0
9/4/2020 15:07	0.001	0.002	0.071	0
9/4/2020 15:08	0.001	0.002	0.071	0
9/4/2020 15:09	0.003	0.002	0.071	0
9/4/2020 15:10	0.001	0.002	0.071	0
9/4/2020 15:11	0.003	0.002	0.071	0
9/4/2020 15:12	0.001	0.002	0.071	0
9/4/2020 15:13	0.001	0.002	0.071	0
9/4/2020 15:14	0.001	0.002	0.071	0
9/4/2020 15:15	0.003	0.002	0.071	0
9/4/2020 15:16	0.002	0.002	0.071	0
9/4/2020 15:17	0.001	0.002	0.071	0
9/4/2020 15:18	0.006	0.002	0.071	0
9/4/2020 15:19	0.001	0.002	0.071	0
9/4/2020 15:20	0.001	0.002	0.071	0
9/4/2020 15:21	0	0.002	0.071	0
9/4/2020 15:22	0	0.002	0.071	0
9/4/2020 15:23	0	0.002	0.071	0
9/4/2020 15:24	0	0.002	0.071	0
9/4/2020 15:25	0.004	0.002	0.071	0
9/4/2020 15:26	0	0.002	0.071	0
9/4/2020 15:27	0.001	0.002	0.071	0
9/4/2020 15:28	0.001	0.002	0.071	0
9/4/2020 15:29	0.001	0.002	0.071	0
9/4/2020 15:30	0	0.002	0.071	0
9/4/2020 15:31	0	0.002	0.071	0
9/4/2020 15:32	0	0.002	0.071	0
9/4/2020 15:33	0.001	0.002	0.071	0
9/4/2020 15:34	0.001	0.002	0.071	0
9/4/2020 15:35	0.001	0.002	0.071	0
9/4/2020 15:36	0	0.002	0.071	0
9/4/2020 15:37	0	0.002	0.071	0
9/4/2020 15:38	0	0.002	0.071	0
9/4/2020 15:39	0	0.002	0.071	0
9/4/2020 15:40	0	0.002	0.071	0
9/4/2020 15:41	0	0.002	0.071	0
9/4/2020 15:42	0	0.002	0.071	0
9/4/2020 15:43	0	0.002	0.071	0
9/4/2020 15:44	0	0.002	0.071	0
9/4/2020 15:45	0.001	0.002	0.071	0
9/4/2020 15:46	0.002	0.002	0.071	0
9/4/2020 15:47	0.001	0.002	0.071	0
9/4/2020 15:48	0	0.002	0.071	0
9/4/2020 15:49	0	0.002	0.071	0
9/4/2020 15:50	0	0.002	0.071	0
9/4/2020 15:51	0.001	0.002	0.071	0
9/4/2020 15:52	0	0.002	0.071	0
9/4/2020 15:53	0.001	0.002	0.071	0

Former Coyne Textile
CAMP Station - CHA #1
Remedial Design Construction

Timestamp	Mass Concentration Total (mg/m3)	Dustrak TWA (mg/m3)	PID (ppm)	PID TWA (ppm)
9/4/2020 15:54	0.002	0.002	0.071	0
9/4/2020 15:55	0.001	0.002	0.071	0
9/4/2020 15:56	0.001	0.002	0.071	0
9/4/2020 15:57	0	0.002	0.071	0
9/4/2020 15:58	0.001	0.002	0.071	0
9/4/2020 15:59	0	0.002	0.071	0
9/4/2020 16:00	0	0.002	0.071	0
9/4/2020 16:01	0	0.002	0.071	0
9/4/2020 16:02	0.002	0.002	0.071	0
9/4/2020 16:03	0	0.002	0.071	0
9/4/2020 16:04	0.001	0.002	0.071	0
9/4/2020 16:05	0.005	0.002	0.071	0
9/4/2020 16:06	0	0.002	0.071	0
9/4/2020 16:07	0.001	0.002	0.071	0
9/4/2020 16:08	0.004	0.002	0.071	0
9/4/2020 16:09	0.001	0.002	0.071	0
9/4/2020 16:10	0.011	0.002	0.071	0
9/4/2020 16:11	0.007	0.002	0.071	0
9/4/2020 16:12	0.006	0.002	0.071	0
9/4/2020 16:13	0.001	0.002	0.071	0
9/4/2020 16:14	0.01	0.002	0.071	0
9/4/2020 16:15	0.009	0.002	0.071	0
9/4/2020 16:16	0.001	0.002	0.071	0
9/4/2020 16:17	0.003	0.002	0.071	0
9/4/2020 16:18	0	0.002	0.071	0
9/4/2020 16:19	0	0.002	0.071	0
9/8/2020 6:52	0.024	0	0	0
9/8/2020 6:53	0.026	0	0	0
9/8/2020 6:54	0.025	0	0	0
9/8/2020 6:55	0.025	0	0	0
9/8/2020 6:56	0.026	0	0	0
9/8/2020 6:57	0.029	0	0	0
9/8/2020 6:58	0.025	0	0	0
9/8/2020 6:59	0.028	0	0	0
9/8/2020 7:00	0.027	0	0	0
9/8/2020 7:01	0.025	0	0	0
9/8/2020 7:02	0.024	0	0	0
9/8/2020 7:03	0.025	0	0	0
9/8/2020 7:04	0.025	0	0	0
9/8/2020 7:05	0.024	0	0	0
9/8/2020 7:06	0.023	0	0	0
9/8/2020 7:07	0.023	0.001	0	0
9/8/2020 7:08	0.023	0.001	0	0
9/8/2020 7:09	0.023	0.001	0	0
9/8/2020 7:10	0.023	0.001	0	0
9/8/2020 7:11	0.023	0.001	0	0
9/8/2020 7:12	0.023	0.001	0	0
9/8/2020 7:13	0.022	0.001	0	0

Former Coyne Textile
CAMP Station - CHA #1
Remedial Design Construction

Timestamp	Mass Concentration Total (mg/m3)	Dustrak TWA (mg/m3)	PID (ppm)	PID TWA (ppm)
9/8/2020 7:14	0.024	0.001	0	0
9/8/2020 7:15	0.024	0.001	0	0
9/8/2020 7:16	0.027	0.001	0	0
9/8/2020 7:17	0.033	0.001	0	0
9/8/2020 7:18	0.028	0.001	0	0
9/8/2020 7:19	0.03	0.001	0	0
9/8/2020 7:20	0.024	0.001	0	0
9/8/2020 7:21	0.022	0.002	0	0
9/8/2020 7:22	0.024	0.002	0	0
9/8/2020 7:23	0.022	0.002	0	0
9/8/2020 7:24	0.023	0.002	0	0
9/8/2020 7:25	0.023	0.002	0	0
9/8/2020 7:26	0.024	0.002	0	0
9/8/2020 7:27	0.029	0.002	0	0
9/8/2020 7:28	0.027	0.002	0	0
9/8/2020 7:29	0.026	0.002	0	0
9/8/2020 7:30	0.024	0.002	0	0
9/8/2020 7:31	0.023	0.002	0	0
9/8/2020 7:32	0.023	0.002	0	0
9/8/2020 7:33	0.021	0.002	0	0
9/8/2020 7:34	0.022	0.002	0	0
9/8/2020 7:35	0.023	0.002	0	0
9/8/2020 7:36	0.024	0.002	0	0
9/8/2020 7:37	0.026	0.002	0	0
9/8/2020 7:38	0.033	0.002	0	0
9/8/2020 7:39	0.028	0.002	0	0
9/8/2020 7:40	0.039	0.003	0	0
9/8/2020 7:41	0.047	0.003	0	0
9/8/2020 7:42	0.059	0.003	0	0
9/8/2020 7:43	0.07	0.003	0	0
9/8/2020 7:44	0.031	0.003	0	0
9/8/2020 7:45	0.041	0.003	0	0
9/8/2020 7:46	0.031	0.003	0	0
9/8/2020 7:47	0.028	0.003	0	0
9/8/2020 7:48	0.03	0.003	0	0
9/8/2020 7:49	0.026	0.003	0	0
9/8/2020 7:50	0.026	0.003	0	0
9/8/2020 7:51	0.024	0.003	0	0
9/8/2020 7:52	0.023	0.003	0	0
9/8/2020 7:53	0.022	0.003	0	0
9/8/2020 7:54	0.021	0.004	0	0
9/8/2020 7:55	0.021	0.004	0	0
9/8/2020 7:56	0.022	0.004	0	0
9/8/2020 7:57	0.022	0.004	0	0
9/8/2020 7:58	0.021	0.004	0	0
9/8/2020 7:59	0.021	0.004	0	0
9/8/2020 8:00	0.022	0.004	0	0
9/8/2020 8:01	0.042	0.004	0	0

Former Coyne Textile
CAMP Station - CHA #1
Remedial Design Construction

Timestamp	Mass Concentration Total (mg/m3)	Dustrak TWA (mg/m3)	PID (ppm)	PID TWA (ppm)
9/8/2020 8:02	0.087	0.004	0	0
9/8/2020 8:03	0.091	0.004	0	0
9/8/2020 8:04	0.088	0.004	0	0
9/8/2020 8:05	0.083	0.005	0	0
9/8/2020 8:06	0.032	0.005	0	0
9/8/2020 8:07	0.026	0.005	0	0
9/8/2020 8:08	0.023	0.005	0	0
9/8/2020 8:09	0.032	0.005	0	0
9/8/2020 8:10	0.022	0.005	0	0
9/8/2020 8:11	0.028	0.005	0	0
9/8/2020 8:12	0.02	0.005	0	0
9/8/2020 8:13	0.03	0.005	0	0
9/8/2020 8:14	0.062	0.005	0	0
9/8/2020 8:15	0.079	0.005	0	0
9/8/2020 8:16	0.056	0.005	0	0
9/8/2020 8:17	0.031	0.006	0	0
9/8/2020 8:18	0.027	0.006	0	0
9/8/2020 8:19	0.024	0.006	0	0
9/8/2020 8:20	0.029	0.006	0	0
9/8/2020 8:21	0.027	0.006	0	0
9/8/2020 8:22	0.022	0.006	0	0
9/8/2020 8:23	0.025	0.006	0	0
9/8/2020 8:24	0.025	0.006	0	0
9/8/2020 8:25	0.025	0.006	0	0
9/8/2020 8:26	0.022	0.006	0	0
9/8/2020 8:27	0.033	0.006	0	0
9/8/2020 8:28	0.024	0.006	0	0
9/8/2020 8:29	0.029	0.006	0	0
9/8/2020 8:30	0.034	0.006	0	0
9/8/2020 8:31	0.033	0.006	0	0
9/8/2020 8:32	0.081	0.006	0	0
9/8/2020 8:33	0.023	0.007	0	0
9/8/2020 8:34	0.022	0.007	0	0
9/8/2020 8:35	0.019	0.007	0	0
9/8/2020 8:36	0.025	0.007	0	0
9/8/2020 8:37	0.021	0.007	0	0
9/8/2020 8:38	0.02	0.007	0	0
9/8/2020 8:39	0.019	0.007	0	0
9/8/2020 8:40	0.02	0.007	0	0
9/8/2020 8:41	0.019	0.007	0	0
9/8/2020 8:42	0.018	0.007	0	0
9/8/2020 8:43	0.018	0.007	0	0
9/8/2020 8:44	0.017	0.007	0	0
9/8/2020 8:45	0.017	0.007	0	0
9/8/2020 8:46	0.017	0.007	0	0
9/8/2020 8:47	0.018	0.007	0	0
9/8/2020 8:48	0.018	0.007	0	0
9/8/2020 8:49	0.018	0.007	0	0

Former Coyne Textile
CAMP Station - CHA #1
Remedial Design Construction

Timestamp	Mass Concentration Total (mg/m3)	Dustrak TWA (mg/m3)	PID (ppm)	PID TWA (ppm)
9/8/2020 8:50	0.017	0.007	0	0
9/8/2020 8:51	0.017	0.007	0	0
9/8/2020 8:52	0.017	0.007	0	0
9/8/2020 8:53	0.017	0.007	0	0
9/8/2020 8:54	0.018	0.007	0	0
9/8/2020 8:55	0.018	0.007	0	0
9/8/2020 8:56	0.017	0.007	0	0
9/8/2020 8:57	0.019	0.007	0	0
9/8/2020 8:58	0.017	0.007	0	0
9/8/2020 8:59	0.019	0.008	0	0
9/8/2020 9:00	0.017	0.008	0	0
9/8/2020 9:01	0.016	0.008	0	0
9/8/2020 9:02	0.016	0.008	0	0
9/8/2020 9:03	0.016	0.008	0	0
9/8/2020 9:04	0.015	0.008	0	0
9/8/2020 9:05	0.017	0.008	0	0
9/8/2020 9:06	0.017	0.008	0	0
9/8/2020 9:07	0.074	0.008	0	0
9/8/2020 9:08	0.021	0.008	0	0
9/8/2020 9:09	0.015	0.008	0	0
9/8/2020 9:10	0.016	0.008	0	0
9/8/2020 9:11	0.014	0.008	0	0
9/8/2020 9:12	0.015	0.008	0	0
9/8/2020 9:13	0.015	0.008	0	0
9/8/2020 9:14	0.019	0.008	0	0
9/8/2020 9:15	0.02	0.008	0	0
9/8/2020 9:16	0.017	0.008	0	0
9/8/2020 9:17	0.017	0.008	0	0
9/8/2020 9:18	0.021	0.008	0	0
9/8/2020 9:19	0.016	0.008	0	0
9/8/2020 9:20	0.015	0.008	0	0
9/8/2020 9:21	0.015	0.008	0	0
9/8/2020 9:22	0.015	0.008	0	0
9/8/2020 9:23	0.015	0.008	0	0
9/8/2020 9:24	0.015	0.009	0	0
9/8/2020 9:25	0.015	0.009	0	0
9/8/2020 9:26	0.014	0.009	0	0
9/8/2020 9:27	0.015	0.009	0	0
9/8/2020 9:28	0.026	0.009	0	0
9/8/2020 9:29	0.04	0.009	0	0
9/8/2020 9:30	0.047	0.009	0	0
9/8/2020 9:31	0.023	0.009	0	0
9/8/2020 9:32	0.015	0.009	0	0
9/8/2020 9:33	0.021	0.009	0	0
9/8/2020 9:34	0.031	0.009	0	0
9/8/2020 9:35	0.018	0.009	0	0
9/8/2020 9:36	0.024	0.009	0	0
9/8/2020 9:37	0.028	0.009	0	0

Former Coyne Textile
CAMP Station - CHA #1
Remedial Design Construction

Timestamp	Mass Concentration Total (mg/m3)	Dustrak TWA (mg/m3)	PID (ppm)	PID TWA (ppm)
9/8/2020 9:38	0.018	0.009	0	0
9/8/2020 9:39	0.087	0.009	0	0
9/8/2020 9:40	0.025	0.009	0	0
9/8/2020 9:41	0.027	0.009	0	0
9/8/2020 9:42	0.028	0.01	0	0
9/8/2020 9:43	0.033	0.01	0	0
9/8/2020 9:44	0.035	0.01	0	0
9/8/2020 9:45	0.028	0.01	0	0
9/8/2020 9:46	0.017	0.01	0	0
9/8/2020 9:47	0.04	0.01	0	0
9/8/2020 9:48	0.024	0.01	0	0
9/8/2020 9:49	0.568	0.011	0	0
9/8/2020 9:50	0.076	0.011	0	0
9/8/2020 9:51	0.015	0.011	0	0
9/8/2020 9:52	0.03	0.011	0	0
9/8/2020 9:53	0.017	0.011	0	0
9/8/2020 9:54	0.015	0.011	0	0
9/8/2020 9:55	0.035	0.011	0	0
9/8/2020 9:56	0.021	0.012	0	0
9/8/2020 9:57	0.019	0.012	0	0
9/8/2020 9:58	0.016	0.012	0	0
9/8/2020 9:59	0.017	0.012	0	0
9/8/2020 10:00	0.019	0.012	0	0
9/8/2020 10:01	0.016	0.012	0	0
9/8/2020 10:02	0.015	0.012	0	0
9/8/2020 10:03	0.014	0.012	0	0
9/8/2020 10:04	0.014	0.012	0	0
9/8/2020 10:05	0.013	0.012	0	0
9/8/2020 10:06	0.016	0.012	0	0
9/8/2020 10:07	0.018	0.012	0	0
9/8/2020 10:08	0.016	0.012	0	0
9/8/2020 10:09	0.017	0.012	0	0
9/8/2020 10:10	0.017	0.012	0	0
9/8/2020 10:11	0.016	0.012	0	0
9/8/2020 10:12	0.017	0.012	0	0
9/8/2020 10:13	0.016	0.012	0	0
9/8/2020 10:14	0.015	0.012	0	0
9/8/2020 10:15	0.014	0.012	0	0
9/8/2020 10:16	0.015	0.012	0	0
9/8/2020 10:17	0.019	0.012	0	0
9/8/2020 10:18	0.021	0.012	0	0
9/8/2020 10:19	0.02	0.012	0	0
9/8/2020 10:20	0.014	0.012	0	0
9/8/2020 10:21	0.013	0.012	0	0
9/8/2020 10:22	0.015	0.012	0	0
9/8/2020 10:23	0.016	0.012	0	0
9/8/2020 10:24	0.018	0.012	0	0
9/8/2020 10:25	0.015	0.012	0	0

Former Coyne Textile
CAMP Station - CHA #1
Remedial Design Construction

Timestamp	Mass Concentration Total (mg/m3)	Dustrak TWA (mg/m3)	PID (ppm)	PID TWA (ppm)
9/8/2020 10:26	0.014	0.013	0	0
9/8/2020 10:27	0.016	0.013	0	0
9/8/2020 10:28	0.013	0.013	0	0
9/8/2020 10:29	0.013	0.013	0	0
9/8/2020 10:30	0.034	0.013	0	0
9/8/2020 10:31	0.091	0.013	0	0
9/8/2020 10:32	0.014	0.013	0	0
9/8/2020 10:33	0.021	0.013	0	0
9/8/2020 10:34	0.015	0.013	0	0
9/8/2020 10:35	0.022	0.013	0	0
9/8/2020 10:36	0.014	0.013	0	0
9/8/2020 10:37	0.014	0.013	0	0
9/8/2020 10:38	0.014	0.013	0	0
9/8/2020 10:39	0.014	0.013	0	0
9/8/2020 10:40	0.018	0.013	0	0
9/8/2020 10:41	0.065	0.013	0	0
9/8/2020 10:42	0.017	0.013	0	0
9/8/2020 10:43	0.016	0.013	0	0
9/8/2020 10:44	0.015	0.013	0	0
9/8/2020 10:45	0.013	0.013	0	0
9/8/2020 10:46	0.037	0.014	0	0
9/8/2020 10:47	0.014	0.014	0	0
9/8/2020 10:48	0.013	0.014	0	0
9/8/2020 10:49	0.013	0.014	0	0
9/8/2020 10:50	0.014	0.014	0	0
9/8/2020 10:51	0.041	0.014	0	0
9/8/2020 10:52	0.016	0.014	0	0
9/8/2020 10:53	0.014	0.014	0	0
9/8/2020 10:54	0.013	0.014	0	0
9/8/2020 10:55	0.015	0.014	0	0
9/8/2020 10:56	0.019	0.014	0	0
9/8/2020 10:57	0.022	0.014	0	0
9/8/2020 10:58	0.016	0.014	0	0
9/8/2020 10:59	0.014	0.014	0	0
9/8/2020 11:00	0.016	0.014	0	0
9/8/2020 11:01	0.016	0.014	0	0
9/8/2020 11:02	0.013	0.014	0	0
9/8/2020 11:03	0.013	0.014	0	0
9/8/2020 11:04	0.013	0.014	0	0
9/8/2020 11:05	0.013	0.014	0	0
9/8/2020 11:06	0.013	0.014	0	0
9/8/2020 11:07	0.013	0.014	0	0
9/8/2020 11:08	0.013	0.014	0	0
9/8/2020 11:09	0.016	0.014	0	0
9/8/2020 11:10	0.014	0.014	0	0
9/8/2020 11:11	0.013	0.014	0	0
9/8/2020 11:12	0.013	0.014	0	0
9/8/2020 11:13	0.013	0.014	0	0

Former Coyne Textile
CAMP Station - CHA #1
Remedial Design Construction

Timestamp	Mass Concentration Total (mg/m3)	Dustrak TWA (mg/m3)	PID (ppm)	PID TWA (ppm)
9/8/2020 11:14	0.014	0.014	0	0
9/8/2020 11:15	0.014	0.014	0	0
9/8/2020 11:16	0.014	0.014	0	0
9/8/2020 11:17	0.014	0.014	0	0
9/8/2020 11:18	0.013	0.015	0	0
9/8/2020 11:19	0.013	0.015	0	0
9/8/2020 11:20	0.013	0.015	0	0
9/8/2020 11:21	0.015	0.015	0	0
9/8/2020 11:22	0.018	0.015	0	0
9/8/2020 11:23	0.025	0.015	0	0
9/8/2020 11:24	0.037	0.015	0	0
9/8/2020 11:25	0.024	0.015	0	0
9/8/2020 11:26	0.015	0.015	0	0
9/8/2020 11:27	0.016	0.015	0	0
9/8/2020 11:28	0.033	0.015	0	0
9/8/2020 11:29	0.033	0.015	0	0
9/8/2020 11:30	0.025	0.015	0	0
9/8/2020 11:31	0.018	0.015	0	0
9/8/2020 11:32	0.024	0.015	0	0
9/8/2020 11:33	0.017	0.015	0	0
9/8/2020 11:34	0.015	0.015	0	0
9/8/2020 11:35	0.014	0.015	0	0
9/8/2020 11:36	0.014	0.015	0	0
9/8/2020 11:37	0.016	0.015	0	0
9/8/2020 11:38	0.013	0.015	0	0
9/8/2020 11:39	0.014	0.015	0	0
9/8/2020 11:40	0.013	0.015	0	0
9/8/2020 11:41	0.014	0.015	0	0
9/8/2020 11:42	0.012	0.015	0	0
9/8/2020 11:43	0.013	0.015	0	0
9/8/2020 11:44	0.012	0.016	0	0
9/8/2020 11:45	0.012	0.016	0	0
9/8/2020 11:46	0.012	0.016	0	0
9/8/2020 11:47	0.012	0.016	0	0
9/8/2020 11:48	0.018	0.016	0	0
9/8/2020 11:49	0.028	0.016	0	0
9/8/2020 11:50	0.02	0.016	0	0
9/8/2020 11:51	0.021	0.016	0	0
9/8/2020 11:52	0.015	0.016	0	0
9/8/2020 11:53	0.015	0.016	0	0
9/8/2020 11:54	0.012	0.016	0	0
9/8/2020 11:55	0.012	0.016	0	0
9/8/2020 11:56	0.012	0.016	0	0
9/8/2020 11:57	0.013	0.016	0	0
9/8/2020 11:58	0.012	0.016	0	0
9/8/2020 11:59	0.014	0.016	0	0
9/8/2020 12:00	0.012	0.016	0	0
9/8/2020 12:01	0.012	0.016	0	0

Former Coyne Textile
CAMP Station - CHA #1
Remedial Design Construction

Timestamp	Mass Concentration Total (mg/m3)	Dustrak TWA (mg/m3)	PID (ppm)	PID TWA (ppm)
9/8/2020 12:02	0.012	0.016	0	0
9/8/2020 12:03	0.012	0.016	0	0
9/8/2020 12:04	0.012	0.016	0	0
9/8/2020 12:05	0.012	0.016	0	0
9/8/2020 12:06	0.012	0.016	0	0
9/8/2020 12:07	0.013	0.016	0	0
9/8/2020 12:08	0.014	0.016	0	0
9/8/2020 12:09	0.063	0.016	0	0
9/8/2020 12:10	0.017	0.016	0	0
9/8/2020 12:11	0.056	0.017	0	0
9/8/2020 12:12	0.025	0.017	0	0
9/8/2020 12:13	0.016	0.017	0	0
9/8/2020 12:14	0.015	0.017	0	0
9/8/2020 12:15	0.013	0.017	0	0
9/8/2020 12:16	0.014	0.017	0	0
9/8/2020 12:17	0.014	0.017	0	0
9/8/2020 12:18	0.014	0.017	0	0
9/8/2020 12:19	0.015	0.017	0	0
9/8/2020 12:20	0.014	0.017	0	0
9/8/2020 12:21	0.015	0.017	0	0
9/8/2020 12:22	0.014	0.017	0	0
9/8/2020 12:23	0.012	0.017	0	0
9/8/2020 12:24	0.015	0.017	0	0
9/8/2020 12:25	0.015	0.017	0	0
9/8/2020 12:26	0.013	0.017	0	0
9/8/2020 12:27	0.014	0.017	0	0
9/8/2020 12:28	0.015	0.017	0	0
9/8/2020 12:29	0.018	0.017	0	0
9/8/2020 12:30	0.011	0.017	0	0
9/8/2020 12:31	0.011	0.017	0	0
9/8/2020 12:32	0.015	0.017	0	0
9/8/2020 12:33	0.011	0.017	0	0
9/8/2020 12:34	0.123	0.017	0	0
9/8/2020 12:35	0.015	0.017	0	0
9/8/2020 12:36	0.013	0.017	0	0
9/8/2020 12:37	0.014	0.018	0	0
9/8/2020 12:38	0.012	0.018	0	0
9/8/2020 12:39	0.012	0.018	0	0
9/8/2020 12:40	0.014	0.018	0	0
9/8/2020 12:41	0.013	0.018	0	0
9/8/2020 12:42	0.024	0.018	0	0
9/8/2020 12:43	0.017	0.018	0	0
9/8/2020 12:44	0.016	0.018	0	0
9/8/2020 12:45	0.022	0.018	0	0
9/8/2020 12:46	0.017	0.018	0	0
9/8/2020 12:47	0.013	0.018	0	0
9/8/2020 12:48	0.012	0.018	0	0
9/8/2020 12:49	0.012	0.018	0	0

Former Coyne Textile
CAMP Station - CHA #1
Remedial Design Construction

Timestamp	Mass Concentration Total (mg/m3)	Dustrak TWA (mg/m3)	PID (ppm)	PID TWA (ppm)
9/8/2020 12:50	0.014	0.018	0	0
9/8/2020 12:51	0.012	0.018	0	0
9/8/2020 12:52	0.013	0.018	0	0
9/8/2020 12:53	0.015	0.018	0	0
9/8/2020 12:54	0.013	0.018	0	0
9/8/2020 12:55	0.011	0.018	0	0
9/8/2020 12:56	0.013	0.018	0	0
9/8/2020 12:57	0.072	0.018	0	0
9/8/2020 12:58	0.025	0.018	0	0
9/8/2020 12:59	0.018	0.018	0	0
9/8/2020 13:00	0.013	0.018	0	0
9/8/2020 13:01	0.014	0.018	0	0
9/8/2020 13:02	0.013	0.018	0	0
9/8/2020 13:03	0.014	0.018	0	0
9/8/2020 13:04	0.011	0.018	0	0
9/8/2020 13:05	0.022	0.019	0	0
9/8/2020 13:06	0.018	0.019	0	0
9/8/2020 13:07	0.013	0.019	0	0
9/8/2020 13:08	0.012	0.019	0	0
9/8/2020 13:09	0.016	0.019	0	0
9/8/2020 13:10	0.012	0.019	0	0
9/8/2020 13:11	0.016	0.019	0	0
9/8/2020 13:12	0.012	0.019	0	0
9/8/2020 13:13	0.012	0.019	0	0
9/8/2020 13:14	0.012	0.019	0	0
9/8/2020 13:15	0.026	0.019	0	0
9/8/2020 13:16	0.014	0.019	0	0
9/8/2020 13:17	0.015	0.019	0	0
9/8/2020 13:18	0.019	0.019	0	0
9/8/2020 13:19	0.023	0.019	0	0
9/8/2020 13:20	0.014	0.019	0	0
9/8/2020 13:21	0.028	0.019	0	0
9/8/2020 13:22	0.014	0.019	0	0
9/8/2020 13:23	0.011	0.019	0	0
9/8/2020 13:24	0.014	0.019	0	0
9/8/2020 13:25	0.012	0.019	0	0
9/8/2020 13:26	0.013	0.019	0	0
9/8/2020 13:27	0.012	0.019	0	0
9/8/2020 13:28	0.011	0.019	0	0
9/8/2020 13:29	0.012	0.019	0	0
9/8/2020 13:30	0.012	0.019	0	0
9/8/2020 13:31	0.011	0.019	0	0
9/8/2020 13:32	0.011	0.019	0	0
9/8/2020 13:33	0.011	0.019	0	0
9/8/2020 13:34	0.012	0.019	0	0
9/8/2020 13:35	0.011	0.019	0	0
9/8/2020 13:36	0.011	0.019	0	0
9/8/2020 13:37	0.018	0.019	0	0

Former Coyne Textile
CAMP Station - CHA #1
Remedial Design Construction

Timestamp	Mass Concentration Total (mg/m3)	Dustrak TWA (mg/m3)	PID (ppm)	PID TWA (ppm)
9/8/2020 13:38	0.011	0.019	0	0
9/8/2020 13:39	0.012	0.02	0	0
9/8/2020 13:40	0.031	0.02	0	0
9/8/2020 13:41	0.017	0.02	0	0
9/8/2020 13:42	0.012	0.02	0	0
9/8/2020 13:43	0.015	0.02	0	0
9/8/2020 13:44	0.016	0.02	0	0
9/8/2020 13:45	0.012	0.02	0	0
9/8/2020 13:46	0.015	0.02	0	0
9/8/2020 13:47	0.023	0.02	0	0
9/8/2020 13:48	0.015	0.02	0	0
9/8/2020 13:49	0.015	0.02	0	0
9/8/2020 13:50	0.016	0.02	0	0
9/8/2020 13:51	0.012	0.02	0	0
9/8/2020 13:52	0.013	0.02	0	0
9/8/2020 13:53	0.012	0.02	0	0
9/8/2020 13:54	0.013	0.02	0	0
9/8/2020 13:55	0.016	0.02	0	0
9/8/2020 13:56	0.028	0.02	0	0
9/8/2020 13:57	0.014	0.02	0	0
9/8/2020 13:58	0.012	0.02	0	0
9/8/2020 13:59	0.01	0.02	0	0
9/8/2020 14:00	0.01	0.02	0	0
9/8/2020 14:01	0.01	0.02	0	0
9/8/2020 14:02	0.01	0.02	0	0
9/8/2020 14:03	0.01	0.02	0	0
9/8/2020 14:04	0.011	0.02	0	0
9/8/2020 14:05	0.011	0.02	0	0
9/8/2020 14:06	0.009	0.02	0	0
9/8/2020 14:07	0.01	0.02	0	0
9/8/2020 14:08	0.009	0.02	0	0
9/8/2020 14:09	0.01	0.02	0	0
9/8/2020 14:10	0.009	0.02	0	0
9/8/2020 14:11	0.01	0.02	0	0
9/8/2020 14:12	0.011	0.02	0	0
9/8/2020 14:13	0.011	0.02	0	0
9/8/2020 14:14	0.009	0.02	0	0
9/8/2020 14:15	0.01	0.021	0	0
9/8/2020 14:16	0.009	0.021	0	0
9/8/2020 14:17	0.009	0.021	0	0
9/8/2020 14:18	0.011	0.021	0	0
9/8/2020 14:19	0.012	0.021	0	0
9/8/2020 14:20	0.01	0.021	0	0
9/8/2020 14:21	0.01	0.021	0	0
9/8/2020 14:22	0.009	0.021	0	0
9/8/2020 14:23	0.009	0.021	0	0
9/8/2020 14:24	0.011	0.021	0	0
9/8/2020 14:25	0.011	0.021	0	0

Former Coyne Textile
CAMP Station - CHA #1
Remedial Design Construction

Timestamp	Mass Concentration Total (mg/m3)	Dustrak TWA (mg/m3)	PID (ppm)	PID TWA (ppm)
9/8/2020 14:26	0.01	0.021	0	0
9/8/2020 14:27	0.009	0.021	0	0
9/8/2020 14:28	0.01	0.021	0	0
9/8/2020 14:29	0.01	0.021	0	0
9/8/2020 14:30	0.014	0.021	0	0
9/8/2020 14:31	0.01	0.021	0	0
9/8/2020 14:32	0.01	0.021	0	0
9/8/2020 14:33	0.009	0.021	0	0
9/8/2020 14:34	0.008	0.021	0	0
9/8/2020 14:35	0.008	0.021	0	0
9/8/2020 14:36	0.009	0.021	0	0
9/8/2020 14:37	0.015	0.021	0	0
9/8/2020 14:38	0.013	0.021	0	0
9/8/2020 14:39	0.008	0.021	0	0
9/8/2020 14:40	0.008	0.021	0	0
9/8/2020 14:41	0.01	0.021	0	0
9/8/2020 14:42	0.007	0.021	0	0
9/8/2020 14:43	0.008	0.021	0	0
9/8/2020 14:44	0.018	0.021	0	0
9/8/2020 14:45	0.013	0.021	0	0
9/8/2020 14:46	0.008	0.021	0	0
9/8/2020 14:47	0.009	0.021	0	0
9/8/2020 14:48	0.008	0.021	0	0
9/8/2020 14:49	0.009	0.021	0	0
9/8/2020 14:50	0.008	0.021	0	0
9/8/2020 14:51	0.007	0.021	0	0
9/8/2020 14:52	0.008	0.021	0	0
9/8/2020 14:53	0.007	0.021	0	0
9/8/2020 14:54	0.007	0.021	0	0
9/8/2020 14:55	0.007	0.021	0	0
9/8/2020 14:56	0.007	0.021	0	0
9/8/2020 14:57	0.007	0.021	0	0
9/8/2020 14:58	0.009	0.021	0	0
9/8/2020 14:59	0.018	0.021	0	0
9/8/2020 15:00	0.012	0.021	0	0
9/8/2020 15:01	0.008	0.021	0	0
9/8/2020 15:02	0.007	0.021	0	0
9/8/2020 15:03	0.007	0.021	0	0
9/8/2020 15:04	0.007	0.021	0	0
9/8/2020 15:05	0.008	0.021	0	0
9/8/2020 15:06	0.008	0.021	0	0
9/8/2020 15:07	0.008	0.021	0	0
9/8/2020 15:08	0.007	0.021	0	0
9/8/2020 15:09	0.006	0.021	0	0
9/8/2020 15:10	0.006	0.021	0	0
9/8/2020 15:11	0.007	0.021	0	0
9/8/2020 15:12	0.007	0.021	0	0
9/8/2020 15:13	0.008	0.021	0	0

Former Coyne Textile
CAMP Station - CHA #1
Remedial Design Construction

Timestamp	Mass Concentration Total (mg/m3)	Dustrak TWA (mg/m3)	PID (ppm)	PID TWA (ppm)
9/8/2020 15:14	0.017	0.021	0	0
9/8/2020 15:15	0.018	0.021	0	0
9/8/2020 15:16	0.008	0.021	0	0
9/8/2020 15:17	0.007	0.021	0	0
9/8/2020 15:18	0.009	0.021	0	0
9/8/2020 15:19	0.007	0.021	0	0
9/8/2020 15:20	0.007	0.021	0	0
9/8/2020 15:21	0.008	0.021	0	0
9/8/2020 15:22	0.008	0.021	0	0
9/8/2020 15:23	0.007	0.021	0	0
9/8/2020 15:24	0.006	0.021	0	0
9/8/2020 15:25	0.006	0.021	0	0
9/8/2020 15:26	0.007	0.021	0	0
9/8/2020 15:27	0.007	0.021	0	0
9/8/2020 15:28	0.007	0.021	0	0
9/8/2020 15:29	0.007	0.021	0	0
9/8/2020 15:30	0.007	0.021	0	0
9/8/2020 15:31	0.007	0.021	0	0
9/8/2020 15:32	0.007	0.021	0	0
9/8/2020 15:33	0.009	0.021	0	0
9/8/2020 15:34	0.008	0.021	0	0
9/8/2020 15:35	0.009	0.021	0	0
9/8/2020 15:36	0.008	0.021	0	0
9/8/2020 15:37	0.008	0.021	0	0
9/8/2020 15:38	0.008	0.021	0	0
9/8/2020 15:39	0.008	0.021	0	0
9/8/2020 15:40	0.008	0.021	0	0
9/8/2020 15:41	0.007	0.021	0	0
9/8/2020 15:42	0.007	0.021	0	0
9/8/2020 15:43	0.007	0.021	0	0
9/8/2020 15:44	0.008	0.021	0	0
9/8/2020 15:45	0.008	0.021	0	0
9/8/2020 15:46	0.007	0.021	0	0
9/8/2020 15:47	0.007	0.021	0	0
9/8/2020 15:48	0.007	0.021	0	0
9/8/2020 15:49	0.007	0.021	0	0
9/8/2020 15:50	0.007	0.021	0	0
9/8/2020 15:51	0.008	0.021	0	0
9/8/2020 15:52	0.008	0.021	0	0
9/8/2020 15:53	0.008	0.021	0	0
9/8/2020 15:54	0.007	0.021	0	0
9/8/2020 15:55	0.008	0.021	0	0
9/8/2020 15:56	0.008	0.021	0	0
9/8/2020 15:57	0.008	0.021	0	0
9/8/2020 15:58	0.008	0.021	0	0
9/8/2020 15:59	0.007	0.021	0	0
9/8/2020 16:00	0.008	0.021	0	0
9/8/2020 16:01	0.007	0.021	0	0

Former Coyne Textile
CAMP Station - CHA #1
Remedial Design Construction

Timestamp	Mass Concentration Total (mg/m3)	Dustrak TWA (mg/m3)	PID (ppm)	PID TWA (ppm)
9/8/2020 16:02	0.008	0.021	0	0
9/8/2020 16:03	0.007	0.021	0	0
9/8/2020 16:04	0.008	0.021	0	0
9/8/2020 16:05	0.008	0.021	0	0
9/8/2020 16:06	0.009	0.021	0	0
9/8/2020 16:07	0.008	0.021	0	0
9/8/2020 16:08	0.008	0.021	0	0
9/8/2020 16:09	0.009	0.021	0	0
9/8/2020 16:10	0.008	0.021	0	0
9/8/2020 16:11	0.009	0.021	0	0
9/8/2020 16:12	0.01	0.021	0	0
9/9/2020 6:55	0.018	0	0.034	0
9/9/2020 6:56	0.019	0	0.034	0
9/9/2020 6:57	0.037	0	0.034	0
9/9/2020 6:58	0.025	0	0.034	0
9/9/2020 6:59	0.018	0	0.034	0
9/9/2020 7:00	0.02	0	0.034	0
9/9/2020 7:01	0.036	0	0.034	0
9/9/2020 7:02	0.03	0	0.034	0
9/9/2020 7:03	0.019	0	0.034	0
9/9/2020 7:04	0.021	0	0.034	0
9/9/2020 7:05	0.019	0	0.034	0
9/9/2020 7:06	0.028	0	0.034	0
9/9/2020 7:07	0.023	0	0.034	0
9/9/2020 7:08	0.021	0	0.034	0
9/9/2020 7:09	0.023	0	0.034	0
9/9/2020 7:10	0.02	0.001	0.034	0
9/9/2020 7:11	0.021	0.001	0.034	0
9/9/2020 7:12	0.019	0.001	0.034	0
9/9/2020 7:13	0.017	0.001	0.034	0
9/9/2020 7:14	0.027	0.001	0.034	0
9/9/2020 7:15	0.025	0.001	0.034	0
9/9/2020 7:16	0.027	0.001	0.034	0
9/9/2020 7:17	0.019	0.001	0.034	0
9/9/2020 7:18	0.018	0.001	0.034	0
9/9/2020 7:19	0.018	0.001	0.034	0
9/9/2020 7:20	0.018	0.001	0.034	0
9/9/2020 7:21	0.018	0.001	0.034	0
9/9/2020 7:22	0.018	0.001	0.034	0
9/9/2020 7:23	0.017	0.001	0.034	0
9/9/2020 7:24	0.018	0.001	0.034	0
9/9/2020 7:25	0.017	0.001	0.034	0
9/9/2020 7:26	0.018	0.001	0.034	0
9/9/2020 7:27	0.018	0.001	0.034	0
9/9/2020 7:28	0.017	0.001	0.034	0
9/9/2020 7:29	0.017	0.002	0.034	0
9/9/2020 7:30	0.018	0.002	0.034	0
9/9/2020 7:31	0.016	0.002	0.034	0

Former Coyne Textile
CAMP Station - CHA #1
Remedial Design Construction

Timestamp	Mass Concentration Total (mg/m3)	Dustrak TWA (mg/m3)	PID (ppm)	PID TWA (ppm)
9/9/2020 7:32	0.016	0.002	0.034	0
9/9/2020 7:33	0.016	0.002	0.034	0
9/9/2020 7:34	0.016	0.002	0.034	0
9/9/2020 7:35	0.017	0.002	0.034	0
9/9/2020 7:36	0.02	0.002	0.034	0
9/9/2020 7:37	0.016	0.002	0.034	0
9/9/2020 7:38	0.016	0.002	0.034	0
9/9/2020 7:39	0.016	0.002	0.034	0
9/9/2020 7:40	0.018	0.002	0.034	0
9/9/2020 7:41	0.017	0.002	0.034	0
9/9/2020 7:42	0.017	0.002	0.034	0
9/9/2020 7:43	0.016	0.002	0.034	0
9/9/2020 7:44	0.016	0.002	0.034	0
9/9/2020 7:45	0.016	0.002	0.034	0
9/9/2020 7:46	0.018	0.002	0.034	0
9/9/2020 7:47	0.018	0.002	0.034	0
9/9/2020 7:48	0.018	0.002	0.034	0
9/9/2020 7:49	0.018	0.002	0.034	0
9/9/2020 7:50	0.016	0.002	0.034	0
9/9/2020 7:51	0.017	0.002	0.034	0
9/9/2020 7:52	0.017	0.002	0.034	0
9/9/2020 7:53	0.017	0.002	0.034	0
9/9/2020 7:54	0.019	0.002	0.034	0
9/9/2020 7:55	0.018	0.002	0.034	0
9/9/2020 7:56	0.017	0.002	0.034	0
9/9/2020 7:57	0.017	0.002	0.034	0
9/9/2020 7:58	0.027	0.003	0.034	0
9/9/2020 7:59	0.024	0.003	0.034	0
9/9/2020 8:00	0.021	0.003	0.034	0
9/9/2020 8:01	0.019	0.003	0.034	0
9/9/2020 8:02	0.019	0.003	0.034	0
9/9/2020 8:03	0.017	0.003	0.034	0
9/9/2020 8:04	0.017	0.003	0.034	0
9/9/2020 8:05	0.017	0.003	0.034	0
9/9/2020 8:06	0.016	0.003	0.034	0
9/9/2020 8:07	0.017	0.003	0.034	0
9/9/2020 8:08	0.022	0.003	0.034	0
9/9/2020 8:09	0.022	0.003	0.034	0
9/9/2020 8:10	0.017	0.003	0.034	0
9/9/2020 8:11	0.019	0.003	0.034	0
9/9/2020 8:12	0.021	0.003	0.034	0
9/9/2020 8:13	0.018	0.003	0.034	0
9/9/2020 8:14	0.019	0.003	0.034	0
9/9/2020 8:15	0.018	0.003	0.034	0
9/9/2020 8:16	0.017	0.003	0.034	0
9/9/2020 8:17	0.015	0.003	0.034	0
9/9/2020 8:18	0.017	0.003	0.034	0
9/9/2020 8:19	0.019	0.003	0.034	0

Former Coyne Textile
CAMP Station - CHA #1
Remedial Design Construction

Timestamp	Mass Concentration Total (mg/m3)	Dustrak TWA (mg/m3)	PID (ppm)	PID TWA (ppm)
9/9/2020 8:20	0.019	0.003	0.034	0
9/9/2020 8:21	0.018	0.003	0.034	0
9/9/2020 8:22	0.018	0.003	0.034	0
9/9/2020 8:23	0.015	0.004	0.034	0
9/9/2020 8:24	0.016	0.004	0.034	0
9/9/2020 8:25	0.015	0.004	0.034	0
9/9/2020 8:26	0.017	0.004	0.034	0
9/9/2020 8:27	0.017	0.004	0.034	0
9/9/2020 8:28	0.018	0.004	0.034	0
9/9/2020 8:29	0.018	0.004	0.034	0
9/9/2020 8:30	0.016	0.004	0.034	0
9/9/2020 8:31	0.015	0.004	0.034	0
9/9/2020 8:32	0.015	0.004	0.034	0
9/9/2020 8:33	0.019	0.004	0.034	0
9/9/2020 8:34	0.016	0.004	0.034	0
9/9/2020 8:35	0.015	0.004	0.034	0
9/9/2020 8:36	0.015	0.004	0.034	0
9/9/2020 8:37	0.015	0.004	0.034	0
9/9/2020 8:38	0.015	0.004	0.034	0
9/9/2020 8:39	0.016	0.004	0.034	0
9/9/2020 8:40	0.016	0.004	0.034	0
9/9/2020 8:41	0.016	0.004	0.034	0
9/9/2020 8:42	0.016	0.004	0.034	0
9/9/2020 8:43	0.019	0.004	0.034	0
9/9/2020 8:44	0.018	0.004	0.034	0
9/9/2020 8:45	0.019	0.004	0.034	0
9/9/2020 8:46	0.017	0.004	0.034	0
9/9/2020 8:47	0.018	0.004	0.034	0
9/9/2020 8:48	0.022	0.004	0.034	0
9/9/2020 8:49	0.025	0.004	0.034	0
9/9/2020 8:50	0.021	0.004	0.034	0
9/9/2020 8:51	0.019	0.005	0.034	0
9/9/2020 8:52	0.018	0.005	0.034	0
9/9/2020 8:53	0.026	0.005	0.034	0
9/9/2020 8:54	0.016	0.005	0.034	0
9/9/2020 8:55	0.016	0.005	0.034	0
9/9/2020 8:56	0.017	0.005	0.034	0
9/9/2020 8:57	0.017	0.005	0.034	0
9/9/2020 8:58	0.017	0.005	0.034	0
9/9/2020 8:59	0.017	0.005	0.034	0
9/9/2020 9:00	0.017	0.005	0.034	0
9/9/2020 9:01	0.018	0.005	0.034	0
9/9/2020 9:02	0.017	0.005	0.034	0
9/9/2020 9:03	0.016	0.005	0.034	0
9/9/2020 9:04	0.016	0.005	0.034	0
9/9/2020 9:05	0.016	0.005	0.034	0
9/9/2020 9:06	0.016	0.005	0.034	0
9/9/2020 9:07	0.016	0.005	0.034	0

Former Coyne Textile
CAMP Station - CHA #1
Remedial Design Construction

Timestamp	Mass Concentration Total (mg/m3)	Dustrak TWA (mg/m3)	PID (ppm)	PID TWA (ppm)
9/9/2020 9:08	0.017	0.005	0.034	0
9/9/2020 9:09	0.016	0.005	0.034	0
9/9/2020 9:10	0.015	0.005	0.034	0
9/9/2020 9:11	0.016	0.005	0.034	0
9/9/2020 9:12	0.015	0.005	0.034	0
9/9/2020 9:13	0.018	0.005	0.034	0
9/9/2020 9:14	0.021	0.005	0.034	0
9/9/2020 9:15	0.028	0.005	0.034	0
9/9/2020 9:16	0.025	0.005	0.034	0
9/9/2020 9:17	0.016	0.005	0.034	0
9/9/2020 9:18	0.02	0.006	0.034	0
9/9/2020 9:19	0.015	0.006	0.034	0
9/9/2020 9:20	0.016	0.006	0.034	0
9/9/2020 9:21	0.015	0.006	0.034	0
9/9/2020 9:22	0.014	0.006	0.034	0
9/9/2020 9:23	0.017	0.006	0.034	0
9/9/2020 9:24	0.015	0.006	0.034	0
9/9/2020 9:25	0.014	0.006	0.034	0
9/9/2020 9:26	0.013	0.006	0.034	0
9/9/2020 9:27	0.013	0.006	0.034	0
9/9/2020 9:28	0.014	0.006	0.034	0
9/9/2020 9:29	0.013	0.006	0.034	0
9/9/2020 9:30	0.013	0.006	0.034	0
9/9/2020 9:31	0.013	0.006	0.034	0
9/9/2020 9:32	0.013	0.006	0.034	0
9/9/2020 9:33	0.013	0.006	0.034	0
9/9/2020 9:34	0.016	0.006	0.034	0
9/9/2020 9:35	0.017	0.006	0.034	0
9/9/2020 9:36	0.014	0.006	0.034	0
9/9/2020 9:37	0.013	0.006	0.034	0
9/9/2020 9:38	0.013	0.006	0.034	0
9/9/2020 9:39	0.013	0.006	0.034	0
9/9/2020 9:40	0.032	0.006	0.034	0
9/9/2020 9:41	0.033	0.006	0.034	0
9/9/2020 9:42	0.023	0.006	0.034	0
9/9/2020 9:43	0.022	0.006	0.034	0
9/9/2020 9:44	0.015	0.006	0.034	0
9/9/2020 9:45	0.014	0.006	0.034	0
9/9/2020 9:46	0.016	0.006	0.034	0
9/9/2020 9:47	0.024	0.007	0.034	0
9/9/2020 9:48	0.024	0.007	0.034	0
9/9/2020 9:49	0.041	0.007	0.034	0
9/9/2020 9:50	0.045	0.007	0.034	0
9/9/2020 9:51	0.04	0.007	0.034	0
9/9/2020 9:52	0.042	0.007	0.034	0
9/9/2020 9:53	0.044	0.007	0.034	0
9/9/2020 9:54	0.024	0.007	0.034	0
9/9/2020 9:55	0.013	0.007	0.034	0

Former Coyne Textile
CAMP Station - CHA #1
Remedial Design Construction

Timestamp	Mass Concentration Total (mg/m3)	Dustrak TWA (mg/m3)	PID (ppm)	PID TWA (ppm)
9/9/2020 9:56	0.015	0.007	0.034	0
9/9/2020 9:57	0.014	0.007	0.034	0
9/9/2020 9:58	0.093	0.007	0.034	0
9/9/2020 9:59	0.028	0.007	0.034	0
9/9/2020 10:00	0.012	0.007	0.034	0
9/9/2020 10:01	0.012	0.007	0.034	0
9/9/2020 10:02	0.013	0.007	0.034	0
9/9/2020 10:03	0.012	0.008	0.034	0
9/9/2020 10:04	0.012	0.008	0.034	0
9/9/2020 10:05	0.012	0.008	0.034	0
9/9/2020 10:06	0.012	0.008	0.034	0
9/9/2020 10:07	0.037	0.008	0.034	0
9/9/2020 10:08	0.013	0.008	0.034	0
9/9/2020 10:09	0.015	0.008	0.034	0
9/9/2020 10:10	0.013	0.008	0.034	0
9/9/2020 10:11	0.024	0.008	0.034	0
9/9/2020 10:12	0.017	0.008	0.034	0
9/9/2020 10:13	0.013	0.008	0.034	0
9/9/2020 10:14	0.013	0.008	0.034	0
9/9/2020 10:15	0.013	0.008	0.034	0
9/9/2020 10:16	0.012	0.008	0.034	0
9/9/2020 10:17	0.011	0.008	0.034	0
9/9/2020 10:18	0.011	0.008	0.034	0
9/9/2020 10:19	0.011	0.008	0.034	0
9/9/2020 10:20	0.012	0.008	0.034	0
9/9/2020 10:21	0.012	0.008	0.034	0
9/9/2020 10:22	0.012	0.008	0.034	0
9/9/2020 10:23	0.013	0.008	0.034	0
9/9/2020 10:24	0.017	0.008	0.034	0
9/9/2020 10:25	0.015	0.008	0.034	0
9/9/2020 10:26	0.012	0.008	0.034	0
9/9/2020 10:27	0.016	0.008	0.034	0
9/9/2020 10:28	0.013	0.008	0.034	0
9/9/2020 10:29	0.03	0.008	0.034	0
9/9/2020 10:30	0.036	0.008	0.034	0
9/9/2020 10:31	0.014	0.008	0.034	0
9/9/2020 10:32	0.017	0.008	0.034	0
9/9/2020 10:33	0.015	0.008	0.034	0
9/9/2020 10:34	0.011	0.009	0.034	0
9/9/2020 10:35	0.013	0.009	0.034	0
9/9/2020 10:36	0.018	0.009	0.034	0
9/9/2020 10:37	0.012	0.009	0.034	0
9/9/2020 10:38	0.012	0.009	0.034	0
9/9/2020 10:39	0.011	0.009	0.034	0
9/9/2020 10:40	0.014	0.009	0.034	0
9/9/2020 10:41	0.011	0.009	0.034	0
9/9/2020 10:42	0.011	0.009	0.034	0
9/9/2020 10:43	0.011	0.009	0.034	0

Former Coyne Textile
CAMP Station - CHA #1
Remedial Design Construction

Timestamp	Mass Concentration Total (mg/m3)	Dustrak TWA (mg/m3)	PID (ppm)	PID TWA (ppm)
9/9/2020 10:44	0.011	0.009	0.034	0
9/9/2020 10:45	0.012	0.009	0.034	0
9/9/2020 10:46	0.011	0.009	0.034	0
9/9/2020 10:47	0.01	0.009	0.034	0
9/9/2020 10:48	0.01	0.009	0.034	0
9/9/2020 10:49	0.011	0.009	0.034	0
9/9/2020 10:50	0.011	0.009	0.034	0
9/9/2020 10:51	0.011	0.009	0.034	0
9/9/2020 10:52	0.011	0.009	0.034	0
9/9/2020 10:53	0.013	0.009	0.034	0
9/9/2020 10:54	0.011	0.009	0.034	0
9/9/2020 10:55	0.012	0.009	0.034	0
9/9/2020 10:56	0.011	0.009	0.034	0
9/9/2020 10:57	0.015	0.009	0.034	0
9/9/2020 10:58	0.012	0.009	0.034	0
9/9/2020 10:59	0.011	0.009	0.034	0
9/9/2020 11:00	0.012	0.009	0.034	0
9/9/2020 11:01	0.011	0.009	0.034	0
9/9/2020 11:02	0.011	0.009	0.034	0
9/9/2020 11:03	0.011	0.009	0.034	0
9/9/2020 11:04	0.011	0.009	0.034	0
9/9/2020 11:05	0.012	0.009	0.034	0
9/9/2020 11:06	0.012	0.009	0.034	0
9/9/2020 11:07	0.012	0.009	0.034	0
9/9/2020 11:08	0.012	0.009	0.034	0
9/9/2020 11:09	0.011	0.009	0.034	0
9/9/2020 11:10	0.011	0.009	0.034	0
9/9/2020 11:11	0.013	0.009	0.034	0
9/9/2020 11:12	0.015	0.009	0.034	0
9/9/2020 11:13	0.012	0.009	0.034	0.039
9/9/2020 11:14	0.014	0.01	0.035	0.039
9/9/2020 11:15	0.012	0.01	0.035	0.039
9/9/2020 11:16	0.011	0.01	0.035	0.039
9/9/2020 11:17	0.014	0.01	0.035	0.039
9/9/2020 11:18	0.011	0.01	0.035	0.039
9/9/2020 11:19	0.011	0.01	0.035	0.039
9/9/2020 11:20	0.011	0.01	0.035	0.039
9/9/2020 11:21	0.011	0.01	0.035	0.039
9/9/2020 11:22	0.011	0.01	0.035	0.039
9/9/2020 11:23	0.011	0.01	0.035	0.039
9/9/2020 11:24	0.011	0.01	0.035	0.039
9/9/2020 11:25	0.011	0.01	0.035	0.039
9/9/2020 11:26	0.018	0.01	0.035	0.039
9/9/2020 11:27	0.015	0.01	0.035	0.039
9/9/2020 11:28	0.014	0.01	0.035	0
9/9/2020 11:29	0.017	0.01	0.035	0
9/9/2020 11:30	0.011	0.01	0.035	0
9/9/2020 11:31	0.016	0.01	0.035	0

Former Coyne Textile
CAMP Station - CHA #1
Remedial Design Construction

Timestamp	Mass Concentration Total (mg/m3)	Dustrak TWA (mg/m3)	PID (ppm)	PID TWA (ppm)
9/9/2020 11:32	0.015	0.01	0.035	0
9/9/2020 11:33	0.013	0.01	0.035	0
9/9/2020 11:34	0.011	0.01	0.035	0
9/9/2020 11:35	0.011	0.01	0.035	0
9/9/2020 11:36	0.011	0.01	0.035	0
9/9/2020 11:37	0.011	0.01	0.035	0
9/9/2020 11:38	0.01	0.01	0.035	0
9/9/2020 11:39	0.01	0.01	0.035	0
9/9/2020 11:40	0.01	0.01	0.035	0
9/9/2020 11:41	0.01	0.01	0.035	0
9/9/2020 11:42	0.01	0.01	0.035	0
9/9/2020 11:43	0.01	0.01	0.035	0
9/9/2020 11:44	0.01	0.01	0.035	0
9/9/2020 11:45	0.01	0.01	0.035	0
9/9/2020 11:46	0.01	0.01	0.035	0
9/9/2020 11:47	0.024	0.01	0.035	0
9/9/2020 11:48	0.082	0.011	0.035	0
9/9/2020 11:49	0.016	0.011	0.035	0
9/9/2020 11:50	0.01	0.011	0.035	0
9/9/2020 11:51	0.018	0.011	0.035	0
9/9/2020 11:52	0.016	0.011	0.035	0
9/9/2020 11:53	0.011	0.011	0.035	0
9/9/2020 11:54	0.023	0.011	0.035	0
9/9/2020 11:55	0.018	0.011	0.035	0
9/9/2020 11:56	0.011	0.011	0.035	0
9/9/2020 11:57	0.011	0.011	0.035	0
9/9/2020 11:58	0.018	0.011	0.035	0
9/9/2020 11:59	0.012	0.011	0.035	0
9/9/2020 12:00	0.011	0.011	0.035	0
9/9/2020 12:01	0.011	0.011	0.035	0
9/9/2020 12:02	0.014	0.011	0.035	0
9/9/2020 12:03	0.012	0.011	0.035	0
9/9/2020 12:04	0.012	0.011	0.035	0
9/9/2020 12:05	0.015	0.011	0.035	0
9/9/2020 12:06	0.012	0.011	0.035	0
9/9/2020 12:07	0.012	0.011	0.035	0
9/9/2020 12:08	0.014	0.011	0.035	0
9/9/2020 12:09	0.011	0.011	0.035	0
9/9/2020 12:10	0.01	0.011	0.035	0
9/9/2020 12:11	0.011	0.011	0.035	0
9/9/2020 12:12	0.011	0.011	0.035	0
9/9/2020 12:13	0.01	0.011	0.035	0
9/9/2020 12:14	0.011	0.011	0.035	0
9/9/2020 12:15	0.011	0.011	0.035	0
9/9/2020 12:16	0.011	0.011	0.035	0
9/9/2020 12:17	0.011	0.011	0.035	0
9/9/2020 12:18	0.011	0.011	0.035	0
9/9/2020 12:19	0.011	0.011	0.035	0

Former Coyne Textile
CAMP Station - CHA #1
Remedial Design Construction

Timestamp	Mass Concentration Total (mg/m3)	Dustrak TWA (mg/m3)	PID (ppm)	PID TWA (ppm)
9/9/2020 12:20	0.015	0.011	0.035	0
9/9/2020 12:21	0.014	0.011	0.035	0
9/9/2020 12:22	0.016	0.011	0.035	0
9/9/2020 12:23	0.012	0.011	0.035	0
9/9/2020 12:24	0.012	0.011	0.035	0
9/9/2020 12:25	0.012	0.011	0.035	0
9/9/2020 12:26	0.011	0.012	0.035	0
9/9/2020 12:27	0.014	0.012	0.035	0
9/9/2020 12:28	0.012	0.012	0.035	0
9/9/2020 12:29	0.011	0.012	0.035	0
9/9/2020 12:30	0.012	0.012	0.035	0
9/9/2020 12:31	0.011	0.012	0.035	0
9/9/2020 12:32	0.01	0.012	0.035	0
9/9/2020 12:33	0.015	0.012	0.035	0
9/9/2020 12:34	0.012	0.012	0.035	0
9/9/2020 12:35	0.011	0.012	0.035	0
9/9/2020 12:36	0.012	0.012	0.035	0
9/9/2020 12:37	0.012	0.012	0.035	0
9/9/2020 12:38	0.012	0.012	0.035	0
9/9/2020 12:39	0.011	0.012	0.035	0
9/9/2020 12:40	0.011	0.012	0.035	0
9/9/2020 12:41	0.011	0.012	0.035	0
9/9/2020 12:42	0.029	0.012	0.035	0
9/9/2020 12:43	0.022	0.012	0.035	0
9/9/2020 12:44	0.01	0.012	0.035	0
9/9/2020 12:45	0.011	0.012	0.035	0
9/9/2020 12:46	0.011	0.012	0.035	0
9/9/2020 12:47	0.011	0.012	0.035	0
9/9/2020 12:48	0.01	0.012	0.035	0
9/9/2020 12:49	0.011	0.012	0.035	0
9/9/2020 12:50	0.012	0.012	0.035	0
9/9/2020 12:51	0.016	0.012	0.035	0
9/9/2020 12:52	0.012	0.012	0.035	0
9/9/2020 12:53	0.012	0.012	0.035	0
9/9/2020 12:54	0.011	0.012	0.035	0
9/9/2020 12:55	0.011	0.012	0.035	0
9/9/2020 12:56	0.011	0.012	0.035	0
9/9/2020 12:57	0.012	0.012	0.035	0
9/9/2020 12:58	0.011	0.012	0.035	0
9/9/2020 12:59	0.011	0.012	0.035	0
9/9/2020 13:00	0.011	0.012	0.035	0
9/9/2020 13:01	0.011	0.012	0.035	0
9/9/2020 13:02	0.011	0.012	0.035	0
9/9/2020 13:03	0.013	0.012	0.035	0
9/9/2020 13:04	0.023	0.013	0.035	0
9/9/2020 13:05	0.014	0.013	0.035	0
9/9/2020 13:06	0.032	0.013	0.035	0
9/9/2020 13:07	0.014	0.013	0.035	0

Former Coyne Textile
CAMP Station - CHA #1
Remedial Design Construction

Timestamp	Mass Concentration Total (mg/m3)	Dustrak TWA (mg/m3)	PID (ppm)	PID TWA (ppm)
9/9/2020 13:08	0.014	0.013	0.035	0
9/9/2020 13:09	0.102	0.013	0.035	0
9/9/2020 13:10	0.016	0.013	0.035	0
9/9/2020 13:11	0.011	0.013	0.035	0
9/9/2020 13:12	0.012	0.013	0.035	0
9/9/2020 13:13	0.012	0.013	0.035	0
9/9/2020 13:14	0.013	0.013	0.035	0
9/9/2020 13:15	0.012	0.013	0.035	0
9/9/2020 13:16	0.012	0.013	0.035	0
9/9/2020 13:17	0.012	0.013	0.035	0
9/9/2020 13:18	0.013	0.013	0.035	0
9/9/2020 13:19	0.012	0.013	0.035	0
9/9/2020 13:20	0.012	0.013	0.035	0
9/9/2020 13:21	0.012	0.013	0.035	0
9/9/2020 13:22	0.012	0.013	0.035	0
9/9/2020 13:23	0.013	0.013	0.035	0
9/9/2020 13:24	0.014	0.013	0.035	0
9/9/2020 13:25	0.012	0.013	0.035	0
9/9/2020 13:26	0.012	0.013	0.035	0
9/9/2020 13:27	0.012	0.013	0.035	0
9/9/2020 13:28	0.012	0.013	0.035	0
9/9/2020 13:29	0.011	0.013	0.035	0
9/9/2020 13:30	0.012	0.013	0.035	0
9/9/2020 13:31	0.012	0.013	0.035	0
9/9/2020 13:32	0.012	0.013	0.035	0
9/9/2020 13:33	0.012	0.013	0.035	0
9/9/2020 13:34	0.013	0.014	0.035	0
9/9/2020 13:35	0.012	0.014	0.035	0
9/9/2020 13:36	0.011	0.014	0.035	0
9/9/2020 13:37	0.012	0.014	0.035	0
9/9/2020 13:38	0.012	0.014	0.035	0
9/9/2020 13:39	0.012	0.014	0.035	0
9/9/2020 13:40	0.012	0.014	0.035	0
9/9/2020 13:41	0.017	0.014	0.035	0
9/9/2020 13:42	0.013	0.014	0.035	0
9/9/2020 13:43	0.013	0.014	0.035	0
9/9/2020 13:44	0.018	0.014	0.035	0
9/9/2020 13:45	0.017	0.014	0.035	0
9/9/2020 13:46	0.025	0.014	0.035	0
9/9/2020 13:47	0.065	0.014	0.035	0
9/9/2020 13:48	0.02	0.014	0.035	0
9/9/2020 13:49	0.076	0.014	0.035	0
9/9/2020 13:50	0.012	0.014	0.035	0
9/9/2020 13:51	0.012	0.014	0.035	0
9/9/2020 13:52	0.013	0.014	0.035	0
9/9/2020 13:53	0.012	0.014	0.035	0
9/9/2020 13:54	0.013	0.014	0.035	0
9/9/2020 13:55	0.012	0.014	0.035	0

Former Coyne Textile
CAMP Station - CHA #1
Remedial Design Construction

Timestamp	Mass Concentration Total (mg/m3)	Dustrak TWA (mg/m3)	PID (ppm)	PID TWA (ppm)
9/9/2020 13:56	0.012	0.014	0.035	0
9/9/2020 13:57	0.012	0.014	0.035	0
9/9/2020 13:58	0.013	0.014	0.035	0
9/9/2020 13:59	0.013	0.014	0.035	0
9/9/2020 14:00	0.014	0.015	0.035	0
9/9/2020 14:01	0.012	0.015	0.035	0
9/9/2020 14:02	0.012	0.015	0.035	0
9/9/2020 14:03	0.036	0.015	0.035	0
9/9/2020 14:04	0.022	0.015	0.035	0
9/9/2020 14:05	0.013	0.015	0.035	0
9/9/2020 14:06	0.014	0.015	0.035	0
9/9/2020 14:07	0.014	0.015	0.035	0
9/9/2020 14:08	0.014	0.015	0.035	0
9/9/2020 14:09	0.013	0.015	0.035	0
9/9/2020 14:10	0.014	0.015	0.035	0
9/9/2020 14:11	0.013	0.015	0.035	0
9/9/2020 14:12	0.014	0.015	0.035	0
9/9/2020 14:13	0.013	0.015	0.035	0
9/9/2020 14:14	0.013	0.015	0.035	0
9/9/2020 14:15	0.014	0.015	0.035	0
9/9/2020 14:16	0.013	0.015	0.035	0
9/9/2020 14:17	0.015	0.015	0.035	0
9/9/2020 14:18	0.017	0.015	0.035	0
9/9/2020 14:19	0.014	0.015	0.035	0
9/9/2020 14:20	0.013	0.015	0.035	0
9/9/2020 14:21	0.013	0.015	0.035	0
9/9/2020 14:22	0.013	0.015	0.035	0
9/9/2020 14:23	0.017	0.015	0.035	0
9/9/2020 14:24	0.012	0.015	0.035	0
9/9/2020 14:25	0.011	0.015	0.035	0
9/9/2020 14:26	0.011	0.015	0.035	0
9/9/2020 14:27	0.013	0.015	0.035	0
9/9/2020 14:28	0.015	0.015	0.035	0
9/9/2020 14:29	0.013	0.015	0.035	0
9/9/2020 14:30	0.015	0.015	0.035	0
9/9/2020 14:31	0.014	0.015	0.035	0
9/9/2020 14:32	0.015	0.015	0.035	0
9/9/2020 14:33	0.028	0.016	0.035	0
9/9/2020 14:34	0.02	0.016	0.035	0
9/9/2020 14:35	0.019	0.016	0.035	0
9/9/2020 14:36	0.021	0.016	0.035	0
9/9/2020 14:37	0.021	0.016	0.035	0
9/9/2020 14:38	0.022	0.016	0.035	0
9/9/2020 14:39	0.024	0.016	0.035	0
9/9/2020 14:40	0.02	0.016	0.035	0
9/9/2020 14:41	0.017	0.016	0.035	0
9/9/2020 14:42	0.017	0.016	0.035	0
9/9/2020 14:43	0.018	0.016	0.035	0

Former Coyne Textile
CAMP Station - CHA #1
Remedial Design Construction

Timestamp	Mass Concentration Total (mg/m3)	Dustrak TWA (mg/m3)	PID (ppm)	PID TWA (ppm)
9/9/2020 14:44	0.019	0.016	0.035	0
9/9/2020 14:45	0.032	0.016	0.035	0
9/9/2020 14:46	0.019	0.016	0.035	0
9/9/2020 14:47	0.025	0.016	0.035	0
9/9/2020 14:48	0.053	0.016	0.035	0
9/9/2020 14:49	0.079	0.016	0.035	0
9/9/2020 14:50	0.018	0.016	0.035	0
9/9/2020 14:51	0.019	0.016	0.035	0
9/9/2020 14:52	0.017	0.017	0.035	0
9/9/2020 14:53	0.021	0.017	0.035	0
9/9/2020 14:54	0.019	0.017	0.035	0
9/9/2020 14:55	0.017	0.017	0.035	0
9/9/2020 14:56	0.019	0.017	0.035	0
9/9/2020 14:57	0.02	0.017	0.035	0
9/9/2020 14:58	0.026	0.017	0.035	0
9/9/2020 14:59	0.035	0.017	0.035	0
9/9/2020 15:00	0.021	0.017	0.035	0
9/9/2020 15:01	0.04	0.017	0.035	0
9/9/2020 15:02	0.137	0.017	0.035	0
9/9/2020 15:03	0.021	0.017	0.035	0
9/9/2020 15:04	0.019	0.017	0.035	0
9/9/2020 15:05	0.021	0.017	0.035	0
9/9/2020 15:06	0.02	0.017	0.035	0
9/9/2020 15:07	0.028	0.017	0.035	0
9/9/2020 15:08	0.026	0.017	0.035	0
9/9/2020 15:09	0.031	0.017	0.035	0
9/9/2020 15:10	0.02	0.017	0.035	0
9/9/2020 15:11	0.026	0.017	0.035	0
9/9/2020 15:12	0.039	0.017	0.035	0
9/9/2020 15:13	0.02	0.017	0.035	0
9/9/2020 15:14	0.018	0.017	0.035	0
9/9/2020 15:15	0.019	0.017	0.035	0
9/9/2020 15:16	0.173	0.017	0.035	0
9/9/2020 15:17	0.034	0.017	0.035	0
9/9/2020 15:18	0.019	0.017	0.035	0
9/9/2020 15:19	0.017	0.017	0.035	0
9/9/2020 15:20	0.017	0.017	0.035	0
9/9/2020 15:21	0.017	0.017	0.035	0
9/9/2020 15:22	0.017	0.017	0.035	0
9/9/2020 15:23	0.017	0.017	0.035	0
9/9/2020 15:24	0.033	0.017	0.035	0
9/9/2020 15:25	0.017	0.017	0.035	0
9/9/2020 15:26	0.017	0.017	0.035	0
9/9/2020 15:27	0.019	0.017	0.035	0
9/9/2020 15:28	0.038	0.017	0.035	0
9/9/2020 15:29	0.018	0.017	0.035	0
9/9/2020 15:30	0.02	0.017	0.035	0
9/9/2020 15:31	0.025	0.017	0.035	0

Former Coyne Textile
CAMP Station - CHA #1
Remedial Design Construction

Timestamp	Mass Concentration Total (mg/m3)	Dustrak TWA (mg/m3)	PID (ppm)	PID TWA (ppm)
9/9/2020 15:32	0.106	0.017	0.035	0
9/9/2020 15:33	0.051	0.017	0.035	0
9/9/2020 15:34	0.024	0.017	0.035	0
9/9/2020 15:35	0.023	0.017	0.035	0
9/9/2020 15:36	0.019	0.017	0.035	0
9/9/2020 15:37	0.019	0.017	0.035	0
9/9/2020 15:38	0.018	0.017	0.035	0
9/9/2020 15:39	0.018	0.017	0.035	0
9/9/2020 15:40	0.017	0.017	0.035	0
9/9/2020 15:41	0.017	0.017	0.035	0
9/9/2020 15:42	0.019	0.017	0.035	0
9/9/2020 15:43	0.028	0.017	0.035	0
9/9/2020 15:44	0.026	0.017	0.035	0
9/9/2020 15:45	0.018	0.017	0.035	0
9/9/2020 15:46	0.017	0.017	0.035	0
9/9/2020 15:47	0.017	0.017	0.035	0
9/9/2020 15:48	0.022	0.017	0.035	0
9/9/2020 15:49	0.017	0.017	0.035	0
9/9/2020 15:50	0.017	0.017	0.035	0
9/9/2020 15:51	0.028	0.017	0.035	0
9/9/2020 15:52	0.026	0.017	0.035	0
9/9/2020 15:53	0.02	0.017	0.035	0
9/9/2020 15:54	0.021	0.017	0.035	0
9/9/2020 15:55	0.024	0.017	0.035	0
9/9/2020 15:56	0.064	0.017	0.035	0
9/9/2020 15:57	0.083	0.017	0.035	0
9/9/2020 15:58	0.038	0.017	0.035	0
9/9/2020 15:59	0.02	0.017	0.035	0
9/9/2020 16:00	0.039	0.017	0.035	0
9/9/2020 16:01	0.424	0.017	0.035	0
9/9/2020 16:02	0.039	0.017	0.035	0
9/9/2020 16:03	0.021	0.017	0.035	0
9/9/2020 16:04	0.019	0.017	0.035	0
9/9/2020 16:05	0.099	0.017	0.035	0
9/9/2020 16:06	0.025	0.017	0.035	0
9/9/2020 16:07	0.031	0.017	0.035	0
9/9/2020 16:08	0.035	0.017	0.035	0
9/9/2020 16:09	0.024	0.017	0.035	0
9/9/2020 16:10	0.023	0.017	0.035	0
9/9/2020 16:11	0.02	0.017	0.035	0
9/9/2020 16:12	0.021	0.017	0.035	0
9/9/2020 16:13	0.025	0.017	0.035	0
9/9/2020 16:14	0.195	0.017	0.035	0
9/9/2020 16:15	0.036	0.017	0.035	0
9/9/2020 16:16	0.03	0.017	0.035	0
9/9/2020 16:17	0.037	0.017	0.035	0
9/9/2020 16:18	0.017	0.017	0.035	0
9/9/2020 16:19	0.017	0.017	0.035	0

Former Coyne Textile
CAMP Station - CHA #1
Remedial Design Construction

Timestamp	Mass Concentration Total (mg/m3)	Dustrak TWA (mg/m3)	PID (ppm)	PID TWA (ppm)
9/9/2020 16:20	0.016	0.017	0.035	0
9/9/2020 16:21	0.017	0.017	0.035	0
9/9/2020 16:22	0.018	0.017	0.035	0
9/9/2020 16:23	0.017	0.017	0.035	0
9/9/2020 16:24	0.016	0.017	0.035	0
9/9/2020 16:25	0.016	0.017	0.035	0
9/9/2020 16:26	0.016	0.017	0.035	0
9/9/2020 16:27	0.016	0.017	0.035	0
9/9/2020 16:28	0.016	0.017	0.035	0
9/9/2020 16:29	0.016	0.017	0.035	0
9/9/2020 16:30	0.016	0.017	0.035	0
9/9/2020 16:31	0.015	0.017	0.035	0
9/9/2020 16:32	0.016	0.017	0.035	0
9/9/2020 16:33	0.016	0.017	0.035	0
9/9/2020 16:34	0.018	0.017	0.035	0
9/9/2020 16:35	0.017	0.017	0.035	0
9/9/2020 16:36	0.017	0.017	0.035	0
9/9/2020 16:37	0.017	0.017	0.035	0
9/9/2020 16:38	0.017	0.017	0.035	0
9/9/2020 16:39	0.018	0.017	0.035	0
9/9/2020 16:40	0.04	0.017	0.035	0
9/9/2020 16:41	0.023	0.017	0.035	0
9/9/2020 16:42	0.045	0.017	0.035	0
9/9/2020 16:43	0.02	0.017	0.035	0
9/9/2020 16:44	0.023	0.017	0.035	0
9/10/2020 6:55	0.052	0	0	0
9/10/2020 6:56	0.058	0	0	0
9/10/2020 6:57	0.056	0	0	0
9/10/2020 6:58	0.056	0	0	0
9/10/2020 6:59	0.056	0	0	0
9/10/2020 7:00	0.055	0	0	0
9/10/2020 7:01	0.055	0	0	0
9/10/2020 7:02	0.055	0	0	0
9/10/2020 7:03	0.058	0	0	0
9/10/2020 7:04	0.056	0	0	0
9/10/2020 7:05	0.054	0	0	0
9/10/2020 7:06	0.057	0	0	0
9/10/2020 7:07	0.056	0	0	0
9/10/2020 7:08	0.057	0	0	0
9/10/2020 7:09	0.058	0	0	0
9/10/2020 7:10	0.065	0.002	0	0
9/10/2020 7:11	0.062	0.002	0	0
9/10/2020 7:12	0.058	0.002	0	0
9/10/2020 7:13	0.057	0.002	0	0
9/10/2020 7:14	0.053	0.002	0	0
9/10/2020 7:15	0.059	0.002	0	0
9/10/2020 7:16	0.059	0.002	0	0
9/10/2020 7:17	0.063	0.003	0	0

Former Coyne Textile
CAMP Station - CHA #1
Remedial Design Construction

Timestamp	Mass Concentration Total (mg/m3)	Dustrak TWA (mg/m3)	PID (ppm)	PID TWA (ppm)
9/10/2020 7:18	0.067	0.003	0	0
9/10/2020 7:19	0.071	0.003	0	0
9/10/2020 7:20	0.06	0.003	0	0
9/10/2020 7:21	0.058	0.003	0	0
9/10/2020 7:22	0.059	0.003	0	0
9/10/2020 7:23	0.058	0.003	0	0
9/10/2020 7:24	0.058	0.004	0	0
9/10/2020 7:25	0.059	0.004	0	0
9/10/2020 7:26	0.059	0.004	0	0
9/10/2020 7:27	0.058	0.004	0	0
9/10/2020 7:28	0.059	0.004	0	0
9/10/2020 7:29	0.06	0.004	0	0
9/10/2020 7:30	0.06	0.004	0	0
9/10/2020 7:31	0.058	0.004	0	0
9/10/2020 7:32	0.058	0.005	0	0
9/10/2020 7:33	0.058	0.005	0	0
9/10/2020 7:34	0.06	0.005	0	0
9/10/2020 7:35	0.06	0.005	0	0
9/10/2020 7:36	0.064	0.005	0	0
9/10/2020 7:37	0.064	0.005	0	0
9/10/2020 7:38	0.053	0.005	0	0
9/10/2020 7:39	0.054	0.005	0	0
9/10/2020 7:40	0.055	0.005	0	0
9/10/2020 7:41	0.056	0.006	0	0
9/10/2020 7:42	0.067	0.006	0	0
9/10/2020 7:43	0.063	0.006	0	0
9/10/2020 7:44	0.055	0.006	0	0
9/10/2020 7:45	0.056	0.006	0	0
9/10/2020 7:46	0.055	0.006	0	0
9/10/2020 7:47	0.055	0.006	0	0
9/10/2020 7:48	0.055	0.006	0	0
9/10/2020 7:49	0.057	0.007	0	0
9/10/2020 7:50	0.06	0.007	0	0
9/10/2020 7:51	0.06	0.007	0	0
9/10/2020 7:52	0.058	0.007	0	0
9/10/2020 7:53	0.056	0.007	0	0
9/10/2020 7:54	0.056	0.007	0	0
9/10/2020 7:55	0.057	0.007	0	0
9/10/2020 7:56	0.055	0.007	0	0
9/10/2020 7:57	0.05	0.008	0	0
9/10/2020 7:58	0.051	0.008	0	0
9/10/2020 7:59	0.049	0.008	0	0
9/10/2020 8:00	0.042	0.008	0	0
9/10/2020 8:01	0.041	0.008	0	0
9/10/2020 8:02	0.042	0.008	0	0
9/10/2020 8:03	0.041	0.008	0	0
9/10/2020 8:04	0.041	0.008	0	0
9/10/2020 8:05	0.045	0.008	0	0

Former Coyne Textile
CAMP Station - CHA #1
Remedial Design Construction

Timestamp	Mass Concentration Total (mg/m3)	Dustrak TWA (mg/m3)	PID (ppm)	PID TWA (ppm)
9/10/2020 8:06	0.042	0.008	0	0
9/10/2020 8:07	0.051	0.008	0	0
9/10/2020 8:08	0.042	0.009	0	0
9/10/2020 8:09	0.038	0.009	0	0
9/10/2020 8:10	0.037	0.009	0	0
9/10/2020 8:11	0.036	0.009	0	0
9/10/2020 8:12	0.035	0.009	0	0
9/10/2020 8:13	0.035	0.009	0	0
9/10/2020 8:14	0.039	0.009	0	0
9/10/2020 8:15	0.034	0.009	0	0
9/10/2020 8:16	0.034	0.009	0	0
9/10/2020 8:17	0.039	0.009	0	0
9/10/2020 8:18	0.034	0.009	0	0
9/10/2020 8:19	0.034	0.009	0	0
9/10/2020 8:20	0.034	0.009	0	0
9/10/2020 8:21	0.033	0.01	0	0
9/10/2020 8:22	0.033	0.01	0	0
9/10/2020 8:23	0.034	0.01	0	0
9/10/2020 8:24	0.034	0.01	0	0
9/10/2020 8:25	0.038	0.01	0	0
9/10/2020 8:26	0.036	0.01	0	0
9/10/2020 8:27	0.031	0.01	0	0
9/10/2020 8:28	0.053	0.01	0	0
9/10/2020 8:29	0.057	0.01	0	0
9/10/2020 8:30	0.061	0.01	0	0
9/10/2020 8:31	0.034	0.01	0	0
9/10/2020 8:32	0.032	0.01	0	0
9/10/2020 8:33	0.027	0.01	0	0
9/10/2020 8:34	0.037	0.011	0	0
9/10/2020 8:35	0.033	0.011	0	0
9/10/2020 8:36	0.025	0.011	0	0
9/10/2020 8:37	0.032	0.011	0	0
9/10/2020 8:38	0.038	0.011	0	0
9/10/2020 8:39	0.036	0.011	0	0
9/10/2020 8:40	0.047	0.011	0	0
9/10/2020 8:41	0.028	0.011	0	0
9/10/2020 8:42	0.028	0.011	0	0
9/10/2020 8:43	0.023	0.011	0	0
9/10/2020 8:44	0.021	0.011	0	0
9/10/2020 8:45	0.021	0.011	0	0
9/10/2020 8:46	0.021	0.011	0	0
9/10/2020 8:47	0.02	0.011	0	0
9/10/2020 8:48	0.022	0.011	0	0
9/10/2020 8:49	0.021	0.011	0	0
9/10/2020 8:50	0.021	0.011	0	0
9/10/2020 8:51	0.021	0.012	0	0
9/10/2020 8:52	0.021	0.012	0	0
9/10/2020 8:53	0.02	0.012	0	0

Former Coyne Textile
CAMP Station - CHA #1
Remedial Design Construction

Timestamp	Mass Concentration Total (mg/m3)	Dustrak TWA (mg/m3)	PID (ppm)	PID TWA (ppm)
9/10/2020 8:54	0.02	0.012	0	0
9/10/2020 8:55	0.02	0.012	0	0
9/10/2020 8:56	0.018	0.012	0	0
9/10/2020 8:57	0.018	0.012	0	0
9/10/2020 8:58	0.018	0.012	0	0
9/10/2020 8:59	0.018	0.012	0	0
9/10/2020 9:00	0.019	0.012	0	0
9/10/2020 9:01	0.024	0.012	0	0
9/10/2020 9:02	0.022	0.012	0	0
9/10/2020 9:03	0.021	0.012	0	0
9/10/2020 9:04	0.02	0.012	0	0
9/10/2020 9:05	0.022	0.012	0	0
9/10/2020 9:06	0.021	0.012	0	0
9/10/2020 9:07	0.026	0.012	0	0
9/10/2020 9:08	0.029	0.012	0	0
9/10/2020 9:09	0.021	0.012	0	0
9/10/2020 9:10	0.027	0.012	0	0
9/10/2020 9:11	0.036	0.012	0	0
9/10/2020 9:12	0.032	0.013	0	0
9/10/2020 9:13	0.028	0.013	0	0
9/10/2020 9:14	0.023	0.013	0	0
9/10/2020 9:15	0.023	0.013	0	0
9/10/2020 9:16	0.02	0.013	0	0
9/10/2020 9:17	0.017	0.013	0	0
9/10/2020 9:18	0.018	0.013	0	0
9/10/2020 9:19	0.023	0.013	0	0
9/10/2020 9:20	0.022	0.013	0	0
9/10/2020 9:21	0.026	0.013	0	0
9/10/2020 9:22	0.024	0.013	0	0
9/10/2020 9:23	0.069	0.013	0	0
9/10/2020 9:24	0.049	0.013	0	0
9/10/2020 9:25	0.024	0.013	0	0
9/10/2020 9:26	0.021	0.013	0	0
9/10/2020 9:27	0.016	0.013	0	0
9/10/2020 9:28	0.014	0.013	0	0
9/10/2020 9:29	0.016	0.013	0	0
9/10/2020 9:30	0.019	0.013	0	0
9/10/2020 9:31	0.017	0.014	0	0
9/10/2020 9:32	0.035	0.014	0	0
9/10/2020 9:33	0.029	0.014	0	0
9/10/2020 9:34	0.019	0.014	0	0
9/10/2020 9:35	0.024	0.014	0	0
9/10/2020 9:36	0.026	0.014	0	0
9/10/2020 9:37	0.015	0.014	0	0
9/10/2020 9:38	0.021	0.014	0	0
9/10/2020 9:39	0.019	0.014	0	0
9/10/2020 9:40	0.016	0.014	0	0
9/10/2020 9:41	0.016	0.014	0	0

Former Coyne Textile
CAMP Station - CHA #1
Remedial Design Construction

Timestamp	Mass Concentration Total (mg/m3)	Dustrak TWA (mg/m3)	PID (ppm)	PID TWA (ppm)
9/10/2020 9:42	0.017	0.014	0	0
9/10/2020 9:43	0.016	0.014	0	0
9/10/2020 9:44	0.015	0.014	0	0
9/10/2020 9:45	0.013	0.014	0	0
9/10/2020 9:46	0.013	0.014	0	0
9/10/2020 9:47	0.018	0.014	0	0
9/10/2020 9:48	0.014	0.014	0	0
9/10/2020 9:49	0.047	0.014	0	0
9/10/2020 9:50	0.098	0.014	0	0
9/10/2020 9:51	0.049	0.015	0	0
9/10/2020 9:52	0.016	0.015	0	0
9/10/2020 9:53	0.02	0.015	0	0
9/10/2020 9:54	0.012	0.015	0	0
9/10/2020 9:55	0.012	0.015	0	0
9/10/2020 9:56	0.011	0.015	0	0
9/10/2020 9:57	0.011	0.015	0	0
9/10/2020 9:58	0.012	0.015	0	0
9/10/2020 9:59	0.011	0.015	0	0
9/10/2020 10:00	0.012	0.015	0	0
9/10/2020 10:01	0.012	0.015	0	0
9/10/2020 10:02	0.012	0.015	0	0
9/10/2020 10:03	0.031	0.015	0	0
9/10/2020 10:04	0.014	0.015	0	0
9/10/2020 10:05	0.023	0.015	0	0
9/10/2020 10:06	0.017	0.015	0	0
9/10/2020 10:07	0.013	0.015	0	0
9/10/2020 10:08	0.018	0.015	0	0
9/10/2020 10:09	0.012	0.015	0	0
9/10/2020 10:10	0.013	0.015	0	0
9/10/2020 10:11	0.014	0.015	0	0
9/10/2020 10:12	0.071	0.015	0	0
9/10/2020 10:13	0.038	0.015	0	0
9/10/2020 10:14	0.021	0.015	0	0
9/10/2020 10:15	0.028	0.016	0	0
9/10/2020 10:16	0.053	0.016	0	0
9/10/2020 10:17	0.101	0.016	0	0
9/10/2020 10:18	0.034	0.016	0	0
9/10/2020 10:19	0.016	0.016	0	0
9/10/2020 10:20	0.012	0.016	0	0
9/10/2020 10:21	0.011	0.016	0	0
9/10/2020 10:22	0.017	0.016	0	0
9/10/2020 10:23	0.014	0.016	0	0
9/10/2020 10:24	0.012	0.016	0	0
9/10/2020 10:25	0.012	0.016	0	0
9/10/2020 10:26	0.011	0.016	0	0
9/10/2020 10:27	0.012	0.016	0	0
9/10/2020 10:28	0.011	0.016	0	0
9/10/2020 10:29	0.012	0.016	0	0

Former Coyne Textile
CAMP Station - CHA #1
Remedial Design Construction

Timestamp	Mass Concentration Total (mg/m3)	Dustrak TWA (mg/m3)	PID (ppm)	PID TWA (ppm)
9/10/2020 10:30	0.012	0.016	0	0
9/10/2020 10:31	0.013	0.016	0	0
9/10/2020 10:32	0.012	0.016	0	0
9/10/2020 10:33	0.012	0.016	0	0
9/10/2020 10:34	0.022	0.016	0	0
9/10/2020 10:35	0.015	0.016	0	0
9/10/2020 10:36	0.012	0.016	0	0
9/10/2020 10:37	0.011	0.016	0	0
9/10/2020 10:38	0.011	0.016	0	0
9/10/2020 10:39	0.011	0.016	0	0
9/10/2020 10:40	0.013	0.017	0	0
9/10/2020 10:41	0.012	0.017	0	0
9/10/2020 10:42	0.013	0.017	0	0
9/10/2020 10:43	0.013	0.017	0	0
9/10/2020 10:44	0.014	0.017	0	0
9/10/2020 10:45	0.014	0.017	0	0
9/10/2020 10:46	0.015	0.017	0	0
9/10/2020 10:47	0.014	0.017	0	0
9/10/2020 10:48	0.012	0.017	0	0
9/10/2020 10:49	0.017	0.017	0	0
9/10/2020 10:50	0.012	0.017	0	0
9/10/2020 10:51	0.013	0.017	0	0
9/10/2020 10:52	0.014	0.017	0	0
9/10/2020 10:53	0.014	0.017	0	0
9/10/2020 10:54	0.016	0.017	0	0
9/10/2020 10:55	0.014	0.017	0	0
9/10/2020 10:56	0.013	0.017	0	0
9/10/2020 10:57	0.013	0.017	0	0
9/10/2020 10:58	0.013	0.017	0	0
9/10/2020 10:59	0.012	0.017	0	0
9/10/2020 11:00	0.012	0.017	0	0
9/10/2020 11:01	0.012	0.017	0	0
9/10/2020 11:02	0.012	0.017	0	0
9/10/2020 11:03	0.013	0.017	0	0
9/10/2020 11:04	0.013	0.017	0	0
9/10/2020 11:05	0.013	0.017	0	0
9/10/2020 11:06	0.013	0.017	0	0
9/10/2020 11:07	0.013	0.017	0	0
9/10/2020 11:08	0.012	0.017	0	0
9/10/2020 11:09	0.012	0.017	0	0
9/10/2020 11:10	0.013	0.017	0	0
9/10/2020 11:11	0.012	0.017	0	0
9/10/2020 11:12	0.013	0.017	0	0
9/10/2020 11:13	0.012	0.017	0	0
9/10/2020 11:14	0.012	0.017	0	0
9/10/2020 11:15	0.014	0.017	0	0
9/10/2020 11:16	0.011	0.018	0	0
9/10/2020 11:17	0.011	0.018	0	0

Former Coyne Textile
CAMP Station - CHA #1
Remedial Design Construction

Timestamp	Mass Concentration Total (mg/m3)	Dustrak TWA (mg/m3)	PID (ppm)	PID TWA (ppm)
9/10/2020 11:18	0.014	0.018	0	0
9/10/2020 11:19	0.012	0.018	0	0
9/10/2020 11:20	0.012	0.018	0	0
9/10/2020 11:21	0.013	0.018	0	0
9/10/2020 11:22	0.014	0.018	0	0
9/10/2020 11:23	0.013	0.018	0	0
9/10/2020 11:24	0.013	0.018	0	0
9/10/2020 11:25	0.012	0.018	0	0
9/10/2020 11:26	0.012	0.018	0	0
9/10/2020 11:27	0.012	0.018	0	0
9/10/2020 11:28	0.012	0.018	0	0
9/10/2020 11:29	0.012	0.018	0	0
9/10/2020 11:30	0.012	0.018	0	0
9/10/2020 11:31	0.014	0.018	0	0
9/10/2020 11:32	0.013	0.018	0	0
9/10/2020 11:33	0.015	0.018	0	0
9/10/2020 11:34	0.013	0.018	0	0
9/10/2020 11:35	0.012	0.018	0	0
9/10/2020 11:36	0.012	0.018	0	0
9/10/2020 11:37	0.012	0.018	0	0
9/10/2020 11:38	0.012	0.018	0	0
9/10/2020 11:39	0.013	0.018	0	0
9/10/2020 11:40	0.013	0.018	0	0
9/10/2020 11:41	0.013	0.018	0	0
9/10/2020 11:42	0.014	0.018	0	0
9/10/2020 11:43	0.012	0.018	0	0
9/10/2020 11:44	0.012	0.018	0	0
9/10/2020 11:45	0.013	0.018	0	0
9/10/2020 11:46	0.014	0.018	0	0
9/10/2020 11:47	0.019	0.018	0	0
9/10/2020 11:48	0.013	0.018	0	0
9/10/2020 11:49	0.013	0.018	0	0
9/10/2020 11:50	0.013	0.018	0	0
9/10/2020 11:51	0.013	0.018	0	0
9/10/2020 11:52	0.013	0.018	0	0
9/10/2020 11:53	0.013	0.019	0	0
9/10/2020 11:54	0.013	0.019	0	0
9/10/2020 11:55	0.015	0.019	0	0
9/10/2020 11:56	0.015	0.019	0	0
9/10/2020 11:57	0.014	0.019	0	0
9/10/2020 11:58	0.015	0.019	0	0
9/10/2020 11:59	0.014	0.019	0	0
9/10/2020 12:00	0.015	0.019	0	0
9/10/2020 12:01	0.014	0.019	0	0
9/10/2020 12:02	0.013	0.019	0	0
9/10/2020 12:03	0.013	0.019	0	0
9/10/2020 12:04	0.013	0.019	0	0
9/10/2020 12:05	0.013	0.019	0	0

Former Coyne Textile
CAMP Station - CHA #1
Remedial Design Construction

Timestamp	Mass Concentration Total (mg/m3)	Dustrak TWA (mg/m3)	PID (ppm)	PID TWA (ppm)
9/10/2020 12:06	0.013	0.019	0	0
9/10/2020 12:07	0.013	0.019	0	0
9/10/2020 12:08	0.013	0.019	0	0
9/10/2020 12:09	0.014	0.019	0	0
9/10/2020 12:10	0.014	0.019	0	0
9/10/2020 12:11	0.02	0.019	0	0
9/10/2020 12:12	0.015	0.019	0	0
9/10/2020 12:13	0.014	0.019	0	0
9/10/2020 12:14	0.014	0.019	0	0
9/10/2020 12:15	0.017	0.019	0	0
9/10/2020 12:16	0.014	0.019	0	0
9/10/2020 12:17	0.014	0.019	0	0
9/10/2020 12:18	0.013	0.019	0	0
9/10/2020 12:19	0.014	0.019	0	0
9/10/2020 12:20	0.016	0.019	0	0
9/10/2020 12:21	0.016	0.019	0	0
9/10/2020 12:22	0.015	0.019	0	0
9/10/2020 12:23	0.015	0.019	0	0
9/10/2020 12:24	0.014	0.019	0	0
9/10/2020 12:25	0.015	0.019	0	0
9/10/2020 12:26	0.015	0.019	0	0
9/10/2020 12:27	0.016	0.02	0	0
9/10/2020 12:28	0.015	0.02	0	0
9/10/2020 12:29	0.014	0.02	0	0
9/10/2020 12:30	0.015	0.02	0	0
9/10/2020 12:31	0.015	0.02	0	0
9/10/2020 12:32	0.015	0.02	0	0
9/10/2020 12:33	0.015	0.02	0	0
9/10/2020 12:34	0.015	0.02	0	0
9/10/2020 12:35	0.019	0.02	0	0
9/10/2020 12:36	0.017	0.02	0	0
9/10/2020 12:37	0.019	0.02	0	0
9/10/2020 12:38	0.016	0.02	0	0
9/10/2020 12:39	0.016	0.02	0	0
9/10/2020 12:40	0.019	0.02	0	0
9/10/2020 12:41	0.025	0.02	0	0
9/10/2020 12:42	0.016	0.02	0	0
9/10/2020 12:43	0.016	0.02	0	0
9/10/2020 12:44	0.016	0.02	0	0
9/10/2020 12:45	0.016	0.02	0	0
9/10/2020 12:46	0.016	0.02	0	0
9/10/2020 12:47	0.017	0.02	0	0
9/10/2020 12:48	0.016	0.02	0	0
9/10/2020 12:49	0.016	0.02	0	0
9/10/2020 12:50	0.014	0.02	0	0
9/10/2020 12:51	0.016	0.02	0	0
9/10/2020 12:52	0.017	0.02	0	0
9/10/2020 12:53	0.023	0.02	0	0

Former Coyne Textile
CAMP Station - CHA #1
Remedial Design Construction

Timestamp	Mass Concentration Total (mg/m3)	Dustrak TWA (mg/m3)	PID (ppm)	PID TWA (ppm)
9/10/2020 12:54	0.015	0.02	0	0
9/10/2020 12:55	0.016	0.021	0	0
9/10/2020 12:56	0.017	0.021	0	0
9/10/2020 12:57	0.017	0.021	0	0
9/10/2020 12:58	0.014	0.021	0	0
9/10/2020 12:59	0.014	0.021	0	0
9/10/2020 13:00	0.015	0.021	0	0
9/10/2020 13:01	0.016	0.021	0	0
9/10/2020 13:02	0.016	0.021	0	0
9/10/2020 13:03	0.015	0.021	0	0
9/10/2020 13:04	0.016	0.021	0	0
9/10/2020 13:05	0.018	0.021	0	0
9/10/2020 13:06	0.018	0.021	0	0
9/10/2020 13:07	0.018	0.021	0	0
9/10/2020 13:08	0.017	0.021	0	0
9/10/2020 13:09	0.017	0.021	0	0
9/10/2020 13:10	0.019	0.021	0	0
9/10/2020 13:11	0.018	0.021	0	0
9/10/2020 13:12	0.017	0.021	0	0
9/10/2020 13:13	0.021	0.021	0	0
9/10/2020 13:14	0.018	0.021	0	0
9/10/2020 13:15	0.018	0.021	0	0
9/10/2020 13:16	0.018	0.021	0	0
9/10/2020 13:17	0.019	0.021	0	0
9/10/2020 13:18	0.019	0.021	0	0
9/10/2020 13:19	0.019	0.021	0	0
9/10/2020 13:20	0.019	0.021	0	0
9/10/2020 13:21	0.02	0.021	0	0
9/10/2020 13:22	0.02	0.021	0	0
9/10/2020 13:23	0.02	0.022	0	0
9/10/2020 13:24	0.019	0.022	0	0
9/10/2020 13:25	0.019	0.022	0	0
9/10/2020 13:26	0.019	0.022	0	0
9/10/2020 13:27	0.019	0.022	0	0
9/10/2020 13:28	0.019	0.022	0	0
9/10/2020 13:29	0.019	0.022	0	0
9/10/2020 13:30	0.018	0.022	0	0
9/10/2020 13:31	0.018	0.022	0	0
9/10/2020 13:32	0.018	0.022	0	0
9/10/2020 13:33	0.018	0.022	0	0
9/10/2020 13:34	0.019	0.022	0	0
9/10/2020 13:35	0.019	0.022	0	0
9/10/2020 13:36	0.019	0.022	0	0
9/10/2020 13:37	0.02	0.022	0	0
9/10/2020 13:38	0.021	0.022	0	0
9/10/2020 13:39	0.02	0.022	0	0
9/10/2020 13:40	0.02	0.022	0	0
9/10/2020 13:41	0.021	0.022	0	0

Former Coyne Textile
CAMP Station - CHA #1
Remedial Design Construction

Timestamp	Mass Concentration Total (mg/m3)	Dustrak TWA (mg/m3)	PID (ppm)	PID TWA (ppm)
9/10/2020 13:42	0.021	0.022	0	0
9/10/2020 13:43	0.021	0.022	0	0
9/10/2020 13:44	0.021	0.022	0	0
9/10/2020 13:45	0.022	0.022	0	0
9/10/2020 13:46	0.022	0.022	0	0
9/10/2020 13:47	0.021	0.023	0	0
9/10/2020 13:48	0.021	0.023	0	0
9/10/2020 13:49	0.021	0.023	0	0
9/10/2020 13:50	0.021	0.023	0	0
9/10/2020 13:51	0.021	0.023	0	0
9/10/2020 13:52	0.021	0.023	0	0
9/10/2020 13:53	0.022	0.023	0	0
9/10/2020 13:54	0.021	0.023	0	0
9/10/2020 13:55	0.021	0.023	0	0
9/10/2020 13:56	0.02	0.023	0	0
9/10/2020 13:57	0.023	0.023	0	0
9/10/2020 13:58	0.021	0.023	0	0
9/10/2020 13:59	0.021	0.023	0	0
9/10/2020 14:00	0.021	0.023	0	0
9/10/2020 14:01	0.022	0.023	0	0
9/10/2020 14:02	0.022	0.023	0	0
9/10/2020 14:03	0.022	0.023	0	0
9/10/2020 14:04	0.022	0.023	0	0
9/10/2020 14:05	0.022	0.023	0	0
9/10/2020 14:06	0.025	0.023	0	0
9/10/2020 14:07	0.025	0.023	0	0
9/10/2020 14:08	0.025	0.023	0	0
9/10/2020 14:09	0.025	0.024	0	0
9/10/2020 14:10	0.024	0.024	0	0
9/10/2020 14:11	0.026	0.024	0	0
9/10/2020 14:12	0.025	0.024	0	0
9/10/2020 14:13	0.024	0.024	0	0
9/10/2020 14:14	0.025	0.024	0	0
9/10/2020 14:15	0.025	0.024	0	0
9/10/2020 14:16	0.025	0.024	0	0
9/10/2020 14:17	0.025	0.024	0	0
9/10/2020 14:18	0.025	0.024	0	0
9/10/2020 14:19	0.03	0.024	0	0
9/10/2020 14:20	0.029	0.024	0	0
9/10/2020 14:21	0.025	0.024	0	0
9/10/2020 14:22	0.025	0.024	0	0
9/10/2020 14:23	0.025	0.024	0	0
9/10/2020 14:24	0.027	0.024	0	0
9/10/2020 14:25	0.026	0.024	0	0
9/10/2020 14:26	0.028	0.024	0	0
9/10/2020 14:27	0.031	0.024	0	0
9/10/2020 14:28	0.027	0.025	0	0
9/10/2020 14:29	0.027	0.025	0	0

Former Coyne Textile
CAMP Station - CHA #1
Remedial Design Construction

Timestamp	Mass Concentration Total (mg/m3)	Dustrak TWA (mg/m3)	PID (ppm)	PID TWA (ppm)
9/10/2020 14:30	0.027	0.025	0	0
9/10/2020 14:31	0.027	0.025	0	0
9/10/2020 14:32	0.027	0.025	0	0
9/10/2020 14:33	0.028	0.025	0	0
9/10/2020 14:34	0.028	0.025	0	0
9/10/2020 14:35	0.027	0.025	0	0
9/10/2020 14:36	0.029	0.025	0	0
9/10/2020 14:37	0.029	0.025	0	0
9/10/2020 14:38	0.032	0.025	0	0
9/10/2020 14:39	0.03	0.025	0	0
9/10/2020 14:40	0.027	0.025	0	0
9/10/2020 14:41	0.028	0.025	0	0
9/10/2020 14:42	0.027	0.025	0	0
9/10/2020 14:43	0.027	0.025	0	0
9/10/2020 14:44	0.028	0.025	0	0
9/10/2020 14:45	0.027	0.026	0	0
9/10/2020 14:46	0.027	0.026	0	0
9/10/2020 14:47	0.028	0.026	0	0
9/10/2020 14:48	0.03	0.026	0	0
9/10/2020 14:49	0.029	0.026	0	0
9/10/2020 14:50	0.028	0.026	0	0
9/10/2020 14:51	0.027	0.026	0	0
9/10/2020 14:52	0.028	0.026	0	0
9/10/2020 14:53	0.027	0.026	0	0
9/10/2020 14:54	0.027	0.026	0	0
9/10/2020 14:55	0.027	0.026	0	0
9/10/2020 14:56	0.026	0.026	0	0
9/10/2020 14:57	0.027	0.026	0	0
9/10/2020 14:58	0.028	0.026	0	0
9/10/2020 14:59	0.028	0.026	0	0
9/10/2020 15:00	0.029	0.026	0	0
9/10/2020 15:01	0.027	0.026	0	0
9/10/2020 15:02	0.027	0.026	0	0
9/10/2020 15:03	0.028	0.026	0	0
9/10/2020 15:04	0.027	0.026	0	0
9/10/2020 15:05	0.028	0.026	0	0
9/10/2020 15:06	0.036	0.026	0	0
9/10/2020 15:07	0.029	0.026	0	0
9/10/2020 15:08	0.028	0.026	0	0
9/10/2020 15:09	0.026	0.026	0	0
9/10/2020 15:10	0.027	0.026	0	0
9/10/2020 15:11	0.026	0.026	0	0
9/10/2020 15:12	0.026	0.026	0	0
9/10/2020 15:13	0.026	0.026	0	0
9/10/2020 15:14	0.026	0.026	0	0
9/10/2020 15:15	0.025	0.026	0	0
9/10/2020 15:16	0.025	0.026	0	0
9/10/2020 15:17	0.025	0.026	0	0

Former Coyne Textile
CAMP Station - CHA #1
Remedial Design Construction

Timestamp	Mass Concentration Total (mg/m3)	Dustrak TWA (mg/m3)	PID (ppm)	PID TWA (ppm)
9/10/2020 15:18	0.028	0.026	0	0
9/10/2020 15:19	0.025	0.026	0	0
9/10/2020 15:20	0.025	0.026	0	0
9/10/2020 15:21	0.025	0.026	0	0
9/10/2020 15:22	0.025	0.026	0	0
9/10/2020 15:23	0.025	0.026	0	0
9/10/2020 15:24	0.026	0.026	0	0
9/10/2020 15:25	0.025	0.026	0	0
9/10/2020 15:26	0.025	0.026	0	0
9/10/2020 15:27	0.025	0.026	0	0
9/10/2020 15:28	0.025	0.026	0	0
9/10/2020 15:29	0.025	0.026	0	0
9/10/2020 15:30	0.026	0.026	0	0
9/10/2020 15:31	0.025	0.026	0	0
9/10/2020 15:32	0.025	0.026	0	0
9/10/2020 15:33	0.026	0.026	0	0
9/10/2020 15:34	0.027	0.026	0	0
9/10/2020 15:35	0.027	0.026	0	0
9/11/2020 7:08	0.006	0	0	0
9/11/2020 7:09	0.005	0	0	0
9/11/2020 7:10	0.005	0	0	0
9/11/2020 7:11	0.005	0	0	0
9/11/2020 7:12	0.005	0	0	0
9/11/2020 7:13	0.005	0	0	0
9/11/2020 7:14	0.005	0	0	0
9/11/2020 7:15	0.004	0	0	0
9/11/2020 7:16	0.004	0	0	0
9/11/2020 7:17	0.004	0	0	0
9/11/2020 7:18	0.004	0	0	0
9/11/2020 7:19	0.004	0	0	0
9/11/2020 7:20	0.005	0	0	0
9/11/2020 7:21	0.005	0	0	0
9/11/2020 7:22	0.004	0	0	0
9/11/2020 7:23	0.004	0	0	0
9/11/2020 7:24	0.004	0	0	0
9/11/2020 7:25	0.005	0	0	0
9/11/2020 7:26	0.004	0	0	0
9/11/2020 7:27	0.004	0	0	0
9/11/2020 7:28	0.004	0	0	0
9/11/2020 7:29	0.006	0	0	0
9/11/2020 7:30	0.004	0	0	0
9/11/2020 7:31	0.004	0	0	0
9/11/2020 7:32	0.004	0	0	0
9/11/2020 7:33	0.004	0	0	0
9/11/2020 7:34	0.004	0	0	0
9/11/2020 7:35	0.004	0	0	0
9/11/2020 7:36	0.005	0	0	0
9/11/2020 7:37	0.005	0	0	0

Former Coyne Textile
CAMP Station - CHA #1
Remedial Design Construction

Timestamp	Mass Concentration Total (mg/m3)	Dustrak TWA (mg/m3)	PID (ppm)	PID TWA (ppm)
9/11/2020 7:38	0.005	0	0	0
9/11/2020 7:39	0.005	0	0	0
9/11/2020 7:40	0.005	0	0	0
9/11/2020 7:41	0.004	0	0	0
9/11/2020 7:42	0.005	0	0	0
9/11/2020 7:43	0.005	0	0	0
9/11/2020 7:44	0.004	0	0	0
9/11/2020 7:45	0.005	0	0	0
9/11/2020 7:46	0.005	0	0	0
9/11/2020 7:47	0.005	0	0	0
9/11/2020 7:48	0.005	0	0	0
9/11/2020 7:49	0.005	0	0	0
9/11/2020 7:50	0.005	0	0	0
9/11/2020 7:51	0.005	0	0	0
9/11/2020 7:52	0.005	0	0	0
9/11/2020 7:53	0.005	0	0	0
9/11/2020 7:54	0.005	0	0	0
9/11/2020 7:55	0.004	0	0	0
9/11/2020 7:56	0.004	0	0	0
9/11/2020 7:57	0.005	0	0	0
9/11/2020 7:58	0.004	0	0	0
9/11/2020 7:59	0.004	0	0	0
9/11/2020 8:00	0.004	0	0	0
9/11/2020 8:01	0.004	0	0	0
9/11/2020 8:02	0.005	0.001	0	0
9/11/2020 8:03	0.004	0.001	0	0
9/11/2020 8:04	0.004	0.001	0	0
9/11/2020 8:05	0.004	0.001	0	0
9/11/2020 8:06	0.004	0.001	0	0
9/11/2020 8:07	0.004	0.001	0	0
9/11/2020 8:08	0.004	0.001	0	0
9/11/2020 8:09	0.004	0.001	0	0
9/11/2020 8:10	0.004	0.001	0	0
9/11/2020 8:11	0.004	0.001	0	0
9/11/2020 8:12	0.004	0.001	0	0
9/11/2020 8:13	0.004	0.001	0	0
9/11/2020 8:14	0.004	0.001	0	0
9/11/2020 8:15	0.004	0.001	0	0
9/11/2020 8:16	0.004	0.001	0	0
9/11/2020 8:17	0.003	0.001	0	0
9/11/2020 8:18	0.003	0.001	0	0
9/11/2020 8:19	0.003	0.001	0	0
9/11/2020 8:20	0.003	0.001	0	0
9/11/2020 8:21	0.003	0.001	0	0
9/11/2020 8:22	0.004	0.001	0	0
9/11/2020 8:23	0.003	0.001	0	0
9/11/2020 8:24	0.003	0.001	0	0
9/11/2020 8:25	0.003	0.001	0	0

Former Coyne Textile
CAMP Station - CHA #1
Remedial Design Construction

Timestamp	Mass Concentration Total (mg/m3)	Dustrak TWA (mg/m3)	PID (ppm)	PID TWA (ppm)
9/11/2020 8:26	0.003	0.001	0	0
9/11/2020 8:27	0.003	0.001	0	0
9/11/2020 8:28	0.003	0.001	0	0
9/11/2020 8:29	0.003	0.001	0	0
9/11/2020 8:30	0.003	0.001	0	0
9/11/2020 8:31	0.003	0.001	0	0
9/11/2020 8:32	0.003	0.001	0	0
9/11/2020 8:33	0.005	0.001	0	0
9/11/2020 8:34	0.003	0.001	0	0
9/11/2020 8:35	0.003	0.001	0	0
9/11/2020 8:36	0.003	0.001	0	0
9/11/2020 8:37	0.004	0.001	0	0
9/11/2020 8:38	0.003	0.001	0	0
9/11/2020 8:39	0.004	0.001	0	0
9/11/2020 8:40	0.004	0.001	0	0
9/11/2020 8:41	0.005	0.001	0	0
9/11/2020 8:42	0.003	0.001	0	0
9/11/2020 8:43	0.003	0.001	0	0
9/11/2020 8:44	0.003	0.001	0	0
9/11/2020 8:45	0.003	0.001	0	0
9/11/2020 8:46	0.004	0.001	0	0
9/11/2020 8:47	0.003	0.001	0	0
9/11/2020 8:48	0.003	0.001	0	0
9/11/2020 8:49	0.003	0.001	0	0
9/11/2020 8:50	0.003	0.001	0	0
9/11/2020 8:51	0.003	0.001	0	0
9/11/2020 8:52	0.002	0.001	0	0
9/11/2020 8:53	0.003	0.001	0	0
9/11/2020 8:54	0.003	0.001	0	0
9/11/2020 8:55	0.003	0.001	0	0
9/11/2020 8:56	0.002	0.001	0	0
9/11/2020 8:57	0.002	0.001	0	0
9/11/2020 8:58	0.002	0.001	0	0
9/11/2020 8:59	0.002	0.001	0	0
9/11/2020 9:00	0.002	0.001	0	0
9/11/2020 9:01	0.003	0.001	0	0
9/11/2020 9:02	0.002	0.001	0	0
9/11/2020 9:03	0.003	0.001	0	0
9/11/2020 9:04	0.004	0.001	0	0
9/11/2020 9:05	0.003	0.001	0	0
9/11/2020 9:06	0.003	0.001	0	0
9/11/2020 9:07	0.003	0.001	0	0
9/11/2020 9:08	0.003	0.001	0	0
9/11/2020 9:09	0.002	0.001	0	0
9/11/2020 9:10	0.002	0.001	0	0
9/11/2020 9:11	0.002	0.001	0	0
9/11/2020 9:12	0.002	0.001	0	0
9/11/2020 9:13	0.002	0.001	0	0

Former Coyne Textile
CAMP Station - CHA #1
Remedial Design Construction

Timestamp	Mass Concentration Total (mg/m3)	Dustrak TWA (mg/m3)	PID (ppm)	PID TWA (ppm)
9/11/2020 9:14	0.002	0.001	0	0
9/11/2020 9:15	0.002	0.001	0	0
9/11/2020 9:16	0.002	0.001	0	0
9/11/2020 9:17	0.001	0.001	0	0
9/11/2020 9:18	0.001	0.001	0	0
9/11/2020 9:19	0.002	0.001	0	0
9/11/2020 9:20	0.003	0.001	0	0
9/11/2020 9:21	0.002	0.001	0	0
9/11/2020 9:22	0.003	0.001	0	0
9/11/2020 9:23	0.002	0.001	0	0
9/11/2020 9:24	0.004	0.001	0	0
9/11/2020 9:25	0.002	0.001	0	0
9/11/2020 9:26	0.016	0.001	0	0
9/11/2020 9:27	0.008	0.001	0	0
9/11/2020 9:28	0.006	0.001	0	0
9/11/2020 9:29	0.005	0.001	0	0
9/11/2020 9:30	0.005	0.001	0	0
9/11/2020 9:31	0.002	0.001	0	0
9/11/2020 9:32	0.012	0.001	0	0
9/11/2020 9:33	0.003	0.001	0	0
9/11/2020 9:34	0.002	0.001	0	0
9/11/2020 9:35	0.003	0.001	0	0
9/11/2020 9:36	0.003	0.001	0	0
9/11/2020 9:37	0.002	0.001	0	0
9/11/2020 9:38	0.002	0.001	0	0
9/11/2020 9:39	0.001	0.001	0	0
9/11/2020 9:40	0.002	0.001	0	0
9/11/2020 9:41	0.002	0.001	0	0
9/11/2020 9:42	0.002	0.001	0	0
9/11/2020 9:43	0.002	0.001	0	0
9/11/2020 9:44	0.004	0.001	0	0
9/11/2020 9:45	0.003	0.001	0	0
9/11/2020 9:46	0.002	0.001	0	0
9/11/2020 9:47	0.002	0.001	0	0
9/11/2020 9:48	0.002	0.001	0	0
9/11/2020 9:49	0.003	0.001	0	0
9/11/2020 9:50	0.007	0.001	0	0
9/11/2020 9:51	0.002	0.001	0	0
9/11/2020 9:52	0.002	0.001	0	0
9/11/2020 9:53	0.002	0.001	0	0
9/11/2020 9:54	0.002	0.001	0	0
9/11/2020 9:55	0.002	0.001	0	0
9/11/2020 9:56	0.002	0.001	0	0
9/11/2020 9:57	0.002	0.001	0	0
9/11/2020 9:58	0.003	0.001	0	0
9/11/2020 9:59	0.003	0.001	0	0
9/11/2020 10:00	0.008	0.001	0	0
9/11/2020 10:01	0.014	0.001	0	0

Former Coyne Textile
CAMP Station - CHA #1
Remedial Design Construction

Timestamp	Mass Concentration Total (mg/m3)	Dustrak TWA (mg/m3)	PID (ppm)	PID TWA (ppm)
9/11/2020 10:02	0.006	0.001	0	0
9/11/2020 10:03	0.005	0.001	0	0
9/11/2020 10:04	0.006	0.001	0	0
9/11/2020 10:05	0.005	0.001	0	0
9/11/2020 10:06	0.007	0.001	0	0
9/11/2020 10:07	0.002	0.001	0	0
9/11/2020 10:08	0.002	0.001	0	0
9/11/2020 10:09	0.003	0.001	0	0
9/11/2020 10:10	0.003	0.001	0	0
9/11/2020 10:11	0.003	0.001	0	0
9/11/2020 10:12	0.007	0.001	0	0
9/11/2020 10:13	0.007	0.001	0	0
9/11/2020 10:14	0.003	0.001	0	0
9/11/2020 10:15	0.002	0.001	0	0
9/11/2020 10:16	0.003	0.001	0	0
9/11/2020 10:17	0.003	0.001	0	0
9/11/2020 10:18	0.003	0.001	0	0
9/11/2020 10:19	0.003	0.001	0	0
9/11/2020 10:20	0.003	0.001	0	0
9/11/2020 10:21	0.003	0.001	0	0
9/11/2020 10:22	0.002	0.001	0	0
9/11/2020 10:23	0.002	0.002	0	0
9/11/2020 10:24	0.003	0.002	0	0
9/11/2020 10:25	0.003	0.002	0	0
9/11/2020 10:26	0.002	0.002	0	0
9/11/2020 10:27	0.002	0.002	0	0
9/11/2020 10:28	0.003	0.002	0	0
9/11/2020 10:29	0.003	0.002	0	0
9/11/2020 10:30	0.004	0.002	0	0
9/11/2020 10:31	0.002	0.002	0	0
9/11/2020 10:32	0.003	0.002	0	0
9/11/2020 10:33	0.002	0.002	0	0
9/11/2020 10:34	0.002	0.002	0	0
9/11/2020 10:35	0.002	0.002	0	0
9/11/2020 10:36	0.002	0.002	0	0
9/11/2020 10:37	0.002	0.002	0	0
9/11/2020 10:38	0.003	0.002	0	0
9/11/2020 10:39	0.003	0.002	0	0
9/11/2020 10:40	0.006	0.002	0	0
9/11/2020 10:41	0.004	0.002	0	0
9/11/2020 10:42	0.004	0.002	0	0
9/11/2020 10:43	0.004	0.002	0	0
9/11/2020 10:44	0.003	0.002	0	0
9/11/2020 10:45	0.003	0.002	0	0
9/11/2020 10:46	0.004	0.002	0	0
9/11/2020 10:47	0.006	0.002	0	0
9/11/2020 10:48	0.005	0.002	0	0
9/11/2020 10:49	0.003	0.002	0	0

Former Coyne Textile
CAMP Station - CHA #1
Remedial Design Construction

Timestamp	Mass Concentration Total (mg/m3)	Dustrak TWA (mg/m3)	PID (ppm)	PID TWA (ppm)
9/11/2020 10:50	0.003	0.002	0	0
9/11/2020 10:51	0.003	0.002	0	0
9/11/2020 10:52	0.003	0.002	0	0
9/11/2020 10:53	0.002	0.002	0	0
9/11/2020 10:54	0.002	0.002	0	0
9/11/2020 10:55	0.002	0.002	0	0
9/11/2020 10:56	0.002	0.002	0	0
9/11/2020 10:57	0.003	0.002	0	0
9/11/2020 10:58	0.003	0.002	0	0
9/11/2020 10:59	0.003	0.002	0	0
9/11/2020 11:00	0.003	0.002	0	0
9/11/2020 11:01	0.003	0.002	0	0
9/11/2020 11:02	0.003	0.002	0	0
9/11/2020 11:03	0.003	0.002	0	0
9/11/2020 11:04	0.003	0.002	0	0
9/11/2020 11:05	0.004	0.002	0	0
9/11/2020 11:06	0.009	0.002	0	0
9/11/2020 11:07	0.003	0.002	0	0
9/11/2020 11:08	0.003	0.002	0	0
9/11/2020 11:09	0.003	0.002	0	0
9/11/2020 11:10	0.003	0.002	0	0
9/11/2020 11:11	0.003	0.002	0	0
9/11/2020 11:12	0.003	0.002	0	0
9/11/2020 11:13	0.003	0.002	0	0
9/11/2020 11:14	0.003	0.002	0	0
9/11/2020 11:15	0.006	0.002	0	0
9/11/2020 11:16	0.007	0.002	0	0
9/11/2020 11:17	0.003	0.002	0	0
9/11/2020 11:18	0.003	0.002	0	0
9/11/2020 11:19	0.003	0.002	0	0
9/11/2020 11:20	0.003	0.002	0	0
9/11/2020 11:21	0.003	0.002	0	0
9/11/2020 11:22	0.003	0.002	0	0
9/11/2020 11:23	0.003	0.002	0	0
9/11/2020 11:24	0.003	0.002	0	0
9/11/2020 11:25	0.003	0.002	0	0
9/11/2020 11:26	0.003	0.002	0	0
9/11/2020 11:27	0.003	0.002	0	0
9/11/2020 11:28	0.003	0.002	0	0
9/11/2020 11:29	0.003	0.002	0	0
9/11/2020 11:30	0.003	0.002	0	0
9/11/2020 11:31	0.003	0.002	0	0
9/11/2020 11:32	0.003	0.002	0	0
9/11/2020 11:33	0.003	0.002	0	0
9/11/2020 11:34	0.004	0.002	0	0
9/11/2020 11:35	0.004	0.002	0	0
9/11/2020 11:36	0.004	0.002	0	0
9/11/2020 11:37	0.003	0.002	0	0

Former Coyne Textile
CAMP Station - CHA #1
Remedial Design Construction

Timestamp	Mass Concentration Total (mg/m3)	Dustrak TWA (mg/m3)	PID (ppm)	PID TWA (ppm)
9/11/2020 11:38	0.003	0.002	0	0
9/11/2020 11:39	0.003	0.002	0	0
9/11/2020 11:40	0.003	0.002	0	0
9/11/2020 11:41	0.003	0.002	0	0
9/11/2020 11:42	0.003	0.002	0	0
9/11/2020 11:43	0.004	0.002	0	0
9/11/2020 11:44	0.003	0.002	0	0
9/11/2020 11:45	0.003	0.002	0	0
9/11/2020 11:46	0.004	0.002	0	0
9/11/2020 11:47	0.003	0.002	0	0
9/11/2020 11:48	0.004	0.002	0	0
9/11/2020 11:49	0.004	0.002	0	0
9/11/2020 11:50	0.003	0.002	0	0
9/11/2020 11:51	0.004	0.002	0	0
9/11/2020 11:52	0.004	0.002	0	0
9/11/2020 11:53	0.004	0.002	0	0
9/11/2020 11:54	0.003	0.002	0	0
9/11/2020 11:55	0.004	0.002	0	0
9/11/2020 11:56	0.004	0.002	0	0
9/11/2020 11:57	0.004	0.002	0	0
9/11/2020 11:58	0.003	0.002	0	0
9/11/2020 11:59	0.003	0.002	0	0
9/11/2020 12:00	0.003	0.002	0	0
9/11/2020 12:01	0.004	0.002	0	0
9/11/2020 12:02	0.004	0.002	0	0
9/11/2020 12:03	0.003	0.002	0	0
9/11/2020 12:04	0.004	0.002	0	0
9/11/2020 12:05	0.004	0.002	0	0
9/11/2020 12:06	0.003	0.002	0	0
9/11/2020 12:07	0.003	0.002	0	0
9/11/2020 12:08	0.003	0.002	0	0
9/11/2020 12:09	0.003	0.002	0	0
9/11/2020 12:10	0.003	0.002	0	0
9/11/2020 12:11	0.003	0.002	0	0
9/11/2020 12:12	0.003	0.002	0	0
9/11/2020 12:13	0.004	0.002	0	0
9/11/2020 12:14	0.004	0.002	0	0
9/11/2020 12:15	0.004	0.002	0	0
9/11/2020 12:16	0.004	0.002	0	0
9/11/2020 12:17	0.003	0.002	0	0
9/11/2020 12:18	0.003	0.002	0	0
9/11/2020 12:19	0.003	0.002	0	0
9/11/2020 12:20	0.003	0.002	0	0
9/11/2020 12:21	0.003	0.002	0	0
9/11/2020 12:22	0.002	0.002	0	0
9/11/2020 12:23	0.004	0.002	0	0
9/11/2020 12:24	0.002	0.002	0	0
9/11/2020 12:25	0.002	0.002	0	0

Former Coyne Textile
CAMP Station - CHA #1
Remedial Design Construction

Timestamp	Mass Concentration Total (mg/m3)	Dustrak TWA (mg/m3)	PID (ppm)	PID TWA (ppm)
9/11/2020 12:26	0.003	0.002	0	0
9/11/2020 12:27	0.005	0.002	0	0
9/11/2020 12:28	0.004	0.002	0	0
9/11/2020 12:29	0.003	0.002	0	0
9/11/2020 12:30	0.003	0.002	0	0
9/11/2020 12:31	0.006	0.002	0	0
9/11/2020 12:32	0.005	0.002	0	0
9/11/2020 12:33	0.003	0.002	0	0
9/11/2020 12:34	0.003	0.002	0	0
9/11/2020 12:35	0.003	0.002	0	0
9/11/2020 12:36	0.003	0.002	0	0
9/11/2020 12:37	0.003	0.002	0	0
9/11/2020 12:38	0.003	0.002	0	0
9/11/2020 12:39	0.003	0.002	0	0
9/11/2020 12:40	0.004	0.002	0	0
9/11/2020 12:41	0.003	0.002	0	0
9/11/2020 12:42	0.003	0.002	0	0
9/11/2020 12:43	0.002	0.002	0	0
9/11/2020 12:44	0.002	0.002	0	0
9/11/2020 12:45	0.003	0.002	0	0
9/11/2020 12:46	0.002	0.002	0	0
9/11/2020 12:47	0.002	0.002	0	0
9/11/2020 12:48	0.004	0.002	0	0
9/11/2020 12:49	0.004	0.003	0	0
9/11/2020 12:50	0.004	0.003	0	0
9/11/2020 12:51	0.004	0.003	0	0
9/11/2020 12:52	0.003	0.003	0	0
9/11/2020 12:53	0.008	0.003	0	0
9/11/2020 12:54	0.003	0.003	0	0
9/11/2020 12:55	0.002	0.003	0	0
9/11/2020 12:56	0.003	0.003	0	0
9/11/2020 12:57	0.003	0.003	0	0
9/11/2020 12:58	0.003	0.003	0	0
9/11/2020 12:59	0.002	0.003	0	0
9/11/2020 13:00	0.002	0.003	0	0
9/11/2020 13:01	0.003	0.003	0	0
9/11/2020 13:02	0.003	0.003	0	0
9/11/2020 13:03	0.006	0.003	0	0
9/11/2020 13:04	0.007	0.003	0	0
9/11/2020 13:05	0.003	0.003	0	0
9/11/2020 13:06	0.003	0.003	0	0
9/11/2020 13:07	0.003	0.003	0	0
9/11/2020 13:08	0.004	0.003	0	0
9/11/2020 13:09	0.015	0.003	0	0
9/11/2020 13:10	0.017	0.003	0	0
9/11/2020 13:11	0.008	0.003	0	0
9/11/2020 13:12	0.004	0.003	0	0
9/11/2020 13:13	0.003	0.003	0	0

Former Coyne Textile
CAMP Station - CHA #1
Remedial Design Construction

Timestamp	Mass Concentration Total (mg/m3)	Dustrak TWA (mg/m3)	PID (ppm)	PID TWA (ppm)
9/11/2020 13:14	0.002	0.003	0	0
9/11/2020 13:15	0.006	0.003	0	0
9/11/2020 13:16	0.004	0.003	0	0
9/11/2020 13:17	0.002	0.003	0	0
9/11/2020 13:18	0.006	0.003	0	0
9/11/2020 13:19	0.005	0.003	0	0
9/11/2020 13:20	0.002	0.003	0	0
9/11/2020 13:21	0.003	0.003	0	0
9/11/2020 13:22	0.004	0.003	0	0
9/11/2020 13:23	0.003	0.003	0	0
9/11/2020 13:24	0.003	0.003	0	0
9/11/2020 13:25	0.002	0.003	0	0
9/11/2020 13:26	0.002	0.003	0	0
9/11/2020 13:27	0.005	0.003	0	0
9/11/2020 13:28	0.003	0.003	0	0
9/11/2020 13:29	0.002	0.003	0	0
9/11/2020 13:30	0.002	0.003	0	0
9/11/2020 13:31	0.002	0.003	0	0
9/11/2020 13:32	0.005	0.003	0	0
9/11/2020 13:33	0.004	0.003	0	0
9/11/2020 13:34	0.003	0.003	0	0
9/11/2020 13:35	0.007	0.003	0	0
9/11/2020 13:36	0.006	0.003	0	0
9/11/2020 13:37	0.003	0.003	0	0
9/11/2020 13:38	0.002	0.003	0	0
9/11/2020 13:39	0.003	0.003	0	0
9/11/2020 13:40	0.003	0.003	0	0
9/11/2020 13:41	0.003	0.003	0	0
9/11/2020 13:42	0.003	0.003	0	0
9/11/2020 13:43	0.003	0.003	0	0
9/11/2020 13:44	0.002	0.003	0	0
9/11/2020 13:45	0.002	0.003	0	0
9/11/2020 13:46	0.003	0.003	0	0
9/11/2020 13:47	0.003	0.003	0	0
9/11/2020 13:48	0.004	0.003	0	0
9/11/2020 13:49	0.004	0.003	0	0
9/11/2020 13:50	0.003	0.003	0	0
9/11/2020 13:51	0.003	0.003	0	0
9/11/2020 13:52	0.003	0.003	0	0
9/11/2020 13:53	0.003	0.003	0	0
9/11/2020 13:54	0.003	0.003	0	0
9/11/2020 13:55	0.003	0.003	0	0
9/11/2020 13:56	0.003	0.003	0	0
9/11/2020 13:57	0.003	0.003	0	0
9/11/2020 13:58	0.002	0.003	0	0
9/11/2020 13:59	0.003	0.003	0	0
9/11/2020 14:00	0.002	0.003	0	0
9/11/2020 14:01	0.002	0.003	0	0

Former Coyne Textile
CAMP Station - CHA #1
Remedial Design Construction

Timestamp	Mass Concentration Total (mg/m3)	Dustrak TWA (mg/m3)	PID (ppm)	PID TWA (ppm)
9/11/2020 14:02	0.003	0.003	0	0
9/11/2020 14:03	0.003	0.003	0	0
9/11/2020 14:04	0.003	0.003	0	0
9/11/2020 14:05	0.003	0.003	0	0
9/11/2020 14:06	0.008	0.003	0	0
9/11/2020 14:07	0.004	0.003	0	0
9/11/2020 14:08	0.004	0.003	0	0
9/11/2020 14:09	0.006	0.003	0	0
9/11/2020 14:10	0.006	0.003	0	0
9/11/2020 14:11	0.004	0.003	0	0
9/11/2020 14:12	0.003	0.003	0	0
9/11/2020 14:13	0.003	0.003	0	0
9/11/2020 14:14	0.002	0.003	0	0
9/11/2020 14:15	0.004	0.003	0	0
9/11/2020 14:16	0.003	0.003	0	0
9/11/2020 14:17	0.002	0.003	0	0
9/11/2020 14:18	0.003	0.003	0	0
9/11/2020 14:19	0.003	0.003	0	0
9/11/2020 14:20	0.002	0.003	0	0
9/11/2020 14:21	0.002	0.003	0	0
9/11/2020 14:22	0.003	0.003	0	0
9/11/2020 14:23	0.002	0.003	0	0
9/11/2020 14:24	0.002	0.003	0	0
9/11/2020 14:25	0.002	0.003	0	0
9/11/2020 14:26	0.002	0.003	0	0
9/11/2020 14:27	0.002	0.003	0	0
9/11/2020 14:28	0.003	0.003	0	0
9/11/2020 14:29	0.003	0.003	0	0
9/11/2020 14:30	0.003	0.003	0	0
9/11/2020 14:31	0.003	0.003	0	0
9/11/2020 14:32	0.003	0.003	0	0
9/11/2020 14:33	0.003	0.003	0	0
9/11/2020 14:34	0.004	0.003	0	0
9/11/2020 14:35	0.003	0.003	0	0
9/11/2020 14:36	0.003	0.003	0	0
9/11/2020 14:37	0.003	0.003	0	0
9/11/2020 14:38	0.003	0.003	0	0
9/11/2020 14:39	0.011	0.003	0	0
9/11/2020 14:40	0.005	0.003	0	0
9/11/2020 14:41	0.003	0.003	0	0
9/11/2020 14:42	0.003	0.003	0	0
9/11/2020 14:43	0.005	0.003	0	0
9/11/2020 14:44	0.003	0.003	0	0
9/11/2020 14:45	0.003	0.003	0	0
9/11/2020 14:46	0.003	0.003	0	0
9/11/2020 14:47	0.005	0.003	0	0
9/11/2020 14:48	0.002	0.003	0	0
9/11/2020 14:49	0.002	0.003	0	0

Former Coyne Textile
CAMP Station - CHA #1
Remedial Design Construction

Timestamp	Mass Concentration Total (mg/m3)	Dustrak TWA (mg/m3)	PID (ppm)	PID TWA (ppm)
9/11/2020 14:50	0.016	0.003	0	0
9/11/2020 14:51	0.003	0.003	0	0
9/11/2020 14:52	0.002	0.003	0	0
9/11/2020 14:53	0.002	0.003	0	0
9/11/2020 14:54	0.002	0.003	0	0
9/11/2020 14:55	0.003	0.003	0	0
9/11/2020 14:56	0.002	0.003	0	0
9/11/2020 14:57	0.002	0.003	0	0
9/11/2020 14:58	0.002	0.003	0	0
9/11/2020 14:59	0.003	0.003	0	0
9/11/2020 15:00	0.003	0.003	0	0
9/11/2020 15:01	0.004	0.004	0	0
9/11/2020 15:02	0.003	0.004	0	0
9/11/2020 15:03	0.002	0.004	0	0
9/11/2020 15:04	0.003	0.004	0	0
9/11/2020 15:05	0.004	0.004	0	0
9/11/2020 15:06	0.002	0.004	0	0
9/11/2020 15:07	0.003	0.004	0	0
9/11/2020 15:08	0.005	0.004	0	0
9/11/2020 15:09	0.004	0.004	0	0
9/11/2020 15:10	0.004	0.004	0	0
9/11/2020 15:11	0.004	0.004	0	0
9/11/2020 15:12	0.007	0.004	0	0
9/11/2020 15:13	0.004	0.004	0	0
9/11/2020 15:14	0.002	0.004	0	0
9/11/2020 15:15	0.004	0.004	0	0
9/11/2020 15:16	0.005	0.004	0	0
9/11/2020 15:17	0.005	0.004	0	0
9/11/2020 15:18	0.004	0.004	0	0
9/11/2020 15:19	0.002	0.004	0	0
9/11/2020 15:20	0.003	0.004	0	0
9/11/2020 15:21	0.003	0.004	0	0
9/11/2020 15:22	0.004	0.004	0	0
9/11/2020 15:23	0.002	0.004	0	0
9/11/2020 15:24	0.002	0.004	0	0
9/11/2020 15:25	0.006	0.004	0	0
9/11/2020 15:26	0.002	0.004	0	0
9/11/2020 15:27	0.004	0.004	0	0
9/11/2020 15:28	0.003	0.004	0	0
9/14/2020 6:52	0.012	0	0	0
9/14/2020 6:53	0.0125	0	0	0
9/14/2020 6:54	0.0123	0	0	0
9/14/2020 6:55	0.0123	0	0	0
9/14/2020 6:56	0.0122	0	0	0
9/14/2020 6:57	0.012	0	0	0
9/14/2020 6:58	0.0119	0	0	0
9/14/2020 6:59	0.0117	0	0	0
9/14/2020 7:00	0.0117	0	0	0

Former Coyne Textile
CAMP Station - CHA #1
Remedial Design Construction

Timestamp	Mass Concentration Total (mg/m3)	Dustrak TWA (mg/m3)	PID (ppm)	PID TWA (ppm)
9/14/2020 7:01	0.0116	0	0	0
9/14/2020 7:02	0.0115	0	0	0
9/14/2020 7:03	0.0115	0	0	0
9/14/2020 7:04	0.0115	0	0	0
9/14/2020 7:05	0.0115	0	0	0
9/14/2020 7:06	0.0116	0	0	0
9/14/2020 7:07	0.0116	0	0	0
9/14/2020 7:08	0.0115	0	0	0
9/14/2020 7:09	0.0116	0	0	0
9/14/2020 7:10	0.0115	0	0	0
9/14/2020 7:11	0.0115	0	0	0
9/14/2020 7:12	0.0115	0	0	0
9/14/2020 7:13	0.0114	0.001	0	0
9/14/2020 7:14	0.0113	0.001	0	0
9/14/2020 7:15	0.0113	0.001	0	0
9/14/2020 7:16	0.0113	0.001	0	0
9/14/2020 7:17	0.0113	0.001	0	0
9/14/2020 7:18	0.0113	0.001	0	0
9/14/2020 7:19	0.0113	0.001	0	0
9/14/2020 7:20	0.0112	0.001	0	0
9/14/2020 7:21	0.011	0.001	0	0
9/14/2020 7:22	0.0108	0.001	0	0
9/14/2020 7:23	0.0106	0.001	0	0
9/14/2020 7:24	0.0105	0.001	0	0
9/14/2020 7:25	0.0105	0.001	0	0
9/14/2020 7:26	0.0105	0.001	0	0
9/14/2020 7:27	0.0103	0.001	0	0
9/14/2020 7:28	0.0103	0.001	0	0
9/14/2020 7:29	0.0103	0.001	0	0
9/14/2020 7:30	0.0102	0.001	0	0
9/14/2020 7:31	0.0101	0.001	0	0
9/14/2020 7:32	0.0099	0.001	0	0
9/14/2020 7:33	0.0098	0.001	0	0
9/14/2020 7:34	0.0097	0.001	0	0
9/14/2020 7:35	0.0095	0.001	0	0
9/14/2020 7:36	0.0095	0.001	0	0
9/14/2020 7:37	0.0095	0.001	0	0
9/14/2020 7:38	0.0097	0.001	0	0
9/14/2020 7:39	0.0096	0.001	0	0
9/14/2020 7:40	0.0095	0.001	0	0
9/14/2020 7:41	0.0095	0.001	0	0
9/14/2020 7:42	0.0095	0.001	0	0
9/14/2020 7:43	0.0095	0.001	0	0
9/14/2020 7:44	0.0095	0.001	0	0
9/14/2020 7:45	0.0095	0.001	0	0
9/14/2020 7:46	0.0095	0.001	0	0
9/14/2020 7:47	0.0095	0.001	0	0
9/14/2020 7:48	0.0095	0.001	0	0

Former Coyne Textile
CAMP Station - CHA #1
Remedial Design Construction

Timestamp	Mass Concentration Total (mg/m3)	Dustrak TWA (mg/m3)	PID (ppm)	PID TWA (ppm)
9/14/2020 7:49	0.0095	0.001	0	0
9/14/2020 7:50	0.0095	0.001	0	0
9/14/2020 7:51	0.0095	0.001	0	0
9/14/2020 7:52	0.0094	0.001	0	0
9/14/2020 7:53	0.0091	0.001	0	0
9/14/2020 7:54	0.009	0.001	0	0
9/14/2020 7:55	0.0089	0.001	0	0
9/14/2020 7:56	0.0089	0.001	0	0
9/14/2020 7:57	0.0087	0.001	0	0
9/14/2020 7:58	0.0087	0.001	0	0
9/14/2020 7:59	0.0086	0.001	0	0
9/14/2020 8:00	0.0085	0.001	0	0
9/14/2020 8:01	0.0085	0.001	0	0
9/14/2020 8:02	0.0084	0.001	0	0
9/14/2020 8:03	0.0083	0.001	0	0
9/14/2020 8:04	0.0083	0.002	0	0
9/14/2020 8:05	0.0082	0.002	0	0
9/14/2020 8:06	0.0082	0.002	0	0
9/14/2020 8:07	0.0081	0.002	0	0
9/14/2020 8:08	0.0081	0.002	0	0
9/14/2020 8:09	0.0082	0.002	0	0
9/14/2020 8:10	0.0082	0.002	0	0
9/14/2020 8:11	0.0081	0.002	0	0
9/14/2020 8:12	0.0081	0.002	0	0
9/14/2020 8:13	0.0081	0.002	0	0
9/14/2020 8:14	0.0081	0.002	0	0
9/14/2020 8:15	0.0083	0.002	0	0
9/14/2020 8:16	0.0082	0.002	0	0
9/14/2020 8:17	0.0082	0.002	0	0
9/14/2020 8:18	0.0082	0.002	0	0
9/14/2020 8:19	0.0082	0.002	0	0
9/14/2020 8:20	0.0082	0.002	0	0
9/14/2020 8:21	0.0083	0.002	0	0
9/14/2020 8:22	0.0083	0.002	0	0
9/14/2020 8:23	0.0083	0.002	0	0
9/14/2020 8:24	0.0082	0.002	0	0
9/14/2020 8:25	0.0083	0.002	0	0
9/14/2020 8:26	0.0083	0.002	0	0
9/14/2020 8:27	0.0084	0.002	0	0
9/14/2020 8:28	0.0085	0.002	0	0
9/14/2020 8:29	0.0085	0.002	0	0
9/14/2020 8:30	0.0084	0.002	0	0
9/14/2020 8:31	0.0084	0.002	0	0
9/14/2020 8:32	0.0084	0.002	0	0
9/14/2020 8:33	0.0083	0.002	0	0
9/14/2020 8:34	0.0081	0.002	0	0
9/14/2020 8:35	0.008	0.002	0	0
9/14/2020 8:36	0.0078	0.002	0	0

Former Coyne Textile
CAMP Station - CHA #1
Remedial Design Construction

Timestamp	Mass Concentration Total (mg/m3)	Dustrak TWA (mg/m3)	PID (ppm)	PID TWA (ppm)
9/14/2020 8:37	0.0077	0.002	0	0
9/14/2020 8:38	0.0075	0.002	0	0
9/14/2020 8:39	0.0073	0.002	0	0
9/14/2020 8:40	0.0069	0.002	0	0
9/14/2020 8:41	0.0066	0.002	0	0
9/14/2020 8:42	0.0063	0.002	0	0
9/14/2020 8:43	0.0059	0.002	0	0
9/14/2020 8:44	0.0057	0.002	0	0
9/14/2020 8:45	0.0053	0.002	0	0
9/14/2020 8:46	0.0051	0.002	0	0
9/14/2020 8:47	0.0048	0.002	0	0
9/14/2020 8:48	0.0047	0.002	0	0
9/14/2020 8:49	0.0045	0.002	0	0
9/14/2020 8:50	0.0043	0.002	0	0
9/14/2020 8:51	0.0042	0.002	0	0
9/14/2020 8:52	0.004	0.002	0	0
9/14/2020 8:53	0.0039	0.002	0	0
9/14/2020 8:54	0.0039	0.002	0	0
9/14/2020 8:55	0.0039	0.002	0	0
9/14/2020 8:56	0.0039	0.002	0	0
9/14/2020 8:57	0.0038	0.002	0	0
9/14/2020 8:58	0.0038	0.002	0	0
9/14/2020 8:59	0.0037	0.002	0	0
9/14/2020 9:00	0.0037	0.002	0	0
9/14/2020 9:01	0.0037	0.002	0	0
9/14/2020 9:02	0.0037	0.002	0	0
9/14/2020 9:03	0.0037	0.002	0	0
9/14/2020 9:04	0.0037	0.002	0	0
9/14/2020 9:05	0.0042	0.002	0	0
9/14/2020 9:06	0.0041	0.002	0	0
9/14/2020 9:07	0.0041	0.002	0	0
9/14/2020 9:08	0.0041	0.002	0	0
9/14/2020 9:09	0.004	0.002	0	0
9/14/2020 9:10	0.0039	0.002	0	0
9/14/2020 9:11	0.0039	0.002	0	0
9/14/2020 9:12	0.0039	0.002	0	0
9/14/2020 9:13	0.0038	0.002	0	0
9/14/2020 9:14	0.0038	0.002	0	0
9/14/2020 9:15	0.0037	0.002	0	0
9/14/2020 9:16	0.0037	0.002	0	0
9/14/2020 9:17	0.0036	0.002	0	0
9/14/2020 9:18	0.0035	0.002	0	0
9/14/2020 9:19	0.0035	0.002	0	0
9/14/2020 9:20	0.0031	0.002	0	0
9/14/2020 9:21	0.0031	0.002	0	0
9/14/2020 9:22	0.0031	0.002	0	0
9/14/2020 9:23	0.0031	0.002	0	0
9/14/2020 9:24	0.0031	0.002	0	0

Former Coyne Textile
CAMP Station - CHA #1
Remedial Design Construction

Timestamp	Mass Concentration Total (mg/m3)	Dustrak TWA (mg/m3)	PID (ppm)	PID TWA (ppm)
9/14/2020 9:25	0.0031	0.002	0	0
9/14/2020 9:26	0.0031	0.002	0	0
9/14/2020 9:27	0.0033	0.002	0	0
9/14/2020 9:28	0.0033	0.002	0	0
9/14/2020 9:29	0.0033	0.002	0	0
9/14/2020 9:30	0.0033	0.002	0	0
9/14/2020 9:31	0.0033	0.002	0	0
9/14/2020 9:32	0.0033	0.002	0	0
9/14/2020 9:33	0.0033	0.002	0	0
9/14/2020 9:34	0.0032	0.002	0	0
9/14/2020 9:35	0.0032	0.002	0	0
9/14/2020 9:36	0.0031	0.002	0	0
9/14/2020 9:37	0.0031	0.002	0	0
9/14/2020 9:38	0.0031	0.003	0	0
9/14/2020 9:39	0.0031	0.003	0	0
9/14/2020 9:40	0.0031	0.003	0	0
9/14/2020 9:41	0.0031	0.003	0	0
9/14/2020 9:42	0.0029	0.003	0	0
9/14/2020 9:43	0.0029	0.003	0	0
9/14/2020 9:44	0.0029	0.003	0	0
9/14/2020 9:45	0.0029	0.003	0	0
9/14/2020 9:46	0.0028	0.003	0	0
9/14/2020 9:47	0.0027	0.003	0	0
9/14/2020 9:48	0.0027	0.003	0	0
9/14/2020 9:49	0.0027	0.003	0	0
9/14/2020 9:50	0.0026	0.003	0	0
9/14/2020 9:51	0.0031	0.003	0	0
9/14/2020 9:52	0.0032	0.003	0	0
9/14/2020 9:53	0.0031	0.003	0	0
9/14/2020 9:54	0.0031	0.003	0	0
9/14/2020 9:55	0.003	0.003	0	0
9/14/2020 9:56	0.003	0.003	0	0
9/14/2020 9:57	0.003	0.003	0	0
9/14/2020 9:58	0.003	0.003	0	0
9/14/2020 9:59	0.003	0.003	0	0
9/14/2020 10:00	0.0031	0.003	0	0
9/14/2020 10:01	0.0031	0.003	0	0
9/14/2020 10:02	0.0031	0.003	0	0
9/14/2020 10:03	0.0031	0.003	0	0
9/14/2020 10:04	0.0032	0.003	0	0
9/14/2020 10:05	0.0032	0.003	0	0
9/14/2020 10:06	0.0027	0.003	0	0
9/14/2020 10:07	0.0026	0.003	0	0
9/14/2020 10:08	0.0026	0.003	0	0
9/14/2020 10:09	0.0027	0.003	0	0
9/14/2020 10:10	0.0026	0.003	0	0
9/14/2020 10:11	0.0025	0.003	0	0
9/14/2020 10:12	0.0025	0.003	0	0

Former Coyne Textile
CAMP Station - CHA #1
Remedial Design Construction

Timestamp	Mass Concentration Total (mg/m3)	Dustrak TWA (mg/m3)	PID (ppm)	PID TWA (ppm)
9/14/2020 10:13	0.0024	0.003	0	0
9/14/2020 10:14	0.0023	0.003	0	0
9/14/2020 10:15	0.0023	0.003	0	0
9/14/2020 10:16	0.0022	0.003	0	0
9/14/2020 10:17	0.0022	0.003	0	0
9/14/2020 10:18	0.0022	0.003	0	0
9/14/2020 10:19	0.0021	0.003	0	0
9/14/2020 10:20	0.0021	0.003	0	0
9/14/2020 10:21	0.0021	0.003	0	0
9/14/2020 10:22	0.0021	0.003	0	0
9/14/2020 10:23	0.0021	0.003	0	0
9/14/2020 10:24	0.0021	0.003	0	0
9/14/2020 10:25	0.002	0.003	0	0
9/14/2020 10:26	0.002	0.003	0	0
9/14/2020 10:27	0.002	0.003	0	0
9/14/2020 10:28	0.002	0.003	0	0
9/14/2020 10:29	0.002	0.003	0	0
9/14/2020 10:30	0.002	0.003	0	0
9/14/2020 10:31	0.002	0.003	0	0
9/14/2020 10:32	0.002	0.003	0	0
9/14/2020 10:33	0.002	0.003	0	0
9/14/2020 10:34	0.002	0.003	0	0
9/14/2020 10:35	0.002	0.003	0	0
9/14/2020 10:36	0.0023	0.003	0	0
9/14/2020 10:37	0.0023	0.003	0	0
9/14/2020 10:38	0.0023	0.003	0	0
9/14/2020 10:39	0.0023	0.003	0	0
9/14/2020 10:40	0.0023	0.003	0	0
9/14/2020 10:41	0.0023	0.003	0	0
9/14/2020 10:42	0.0023	0.003	0	0
9/14/2020 10:43	0.0023	0.003	0	0
9/14/2020 10:44	0.0023	0.003	0	0
9/14/2020 10:45	0.0022	0.003	0	0
9/14/2020 10:46	0.0021	0.003	0	0
9/14/2020 10:47	0.0021	0.003	0	0
9/14/2020 10:48	0.002	0.003	0	0
9/14/2020 10:49	0.0019	0.003	0	0
9/14/2020 10:50	0.002	0.003	0	0
9/14/2020 10:51	0.0017	0.003	0	0
9/14/2020 10:52	0.0016	0.003	0	0
9/14/2020 10:53	0.0015	0.003	0	0
9/14/2020 10:54	0.0016	0.003	0	0
9/14/2020 10:55	0.0015	0.003	0	0
9/14/2020 10:56	0.0015	0.003	0	0
9/14/2020 10:57	0.0014	0.003	0	0
9/14/2020 10:58	0.0013	0.003	0	0
9/14/2020 10:59	0.0012	0.003	0	0
9/14/2020 11:00	0.003	0.003	0	0

Former Coyne Textile
CAMP Station - CHA #1
Remedial Design Construction

Timestamp	Mass Concentration Total (mg/m3)	Dustrak TWA (mg/m3)	PID (ppm)	PID TWA (ppm)
9/14/2020 11:01	0.0031	0.003	0	0
9/14/2020 11:02	0.0031	0.003	0	0
9/14/2020 11:03	0.0031	0.003	0	0
9/14/2020 11:04	0.003	0.003	0	0
9/14/2020 11:05	0.0028	0.003	0	0
9/14/2020 11:06	0.0027	0.003	0	0
9/14/2020 11:07	0.0026	0.003	0	0
9/14/2020 11:08	0.0025	0.003	0	0
9/14/2020 11:09	0.0023	0.003	0	0
9/14/2020 11:10	0.0023	0.003	0	0
9/14/2020 11:11	0.0023	0.003	0	0
9/14/2020 11:12	0.0023	0.003	0	0
9/14/2020 11:13	0.0022	0.003	0	0
9/14/2020 11:14	0.0022	0.003	0	0
9/14/2020 11:15	0.0003	0.003	0	0
9/14/2020 11:16	0.0002	0.003	0	0
9/14/2020 11:17	0.0001	0.003	0	0
9/14/2020 11:18	0.0001	0.003	0	0
9/14/2020 11:19	0.0001	0.003	0	0
9/14/2020 11:20	0.0001	0.003	0	0
9/14/2020 11:21	0.0002	0.003	0	0
9/14/2020 11:22	0.0002	0.003	0	0
9/14/2020 11:23	0.0002	0.003	0	0
9/14/2020 11:24	0.0002	0.003	0	0
9/14/2020 11:25	0.0002	0.003	0	0
9/14/2020 11:26	0.0002	0.003	0	0
9/14/2020 11:27	0.0001	0.003	0	0
9/14/2020 11:28	0.0001	0.003	0	0
9/14/2020 11:29	0.0001	0.003	0	0
9/14/2020 11:30	0.0001	0.003	0	0
9/14/2020 11:31	0.0001	0.003	0	0
9/14/2020 11:32	0.0001	0.003	0	0
9/14/2020 11:33	0.0001	0.003	0	0
9/14/2020 11:34	0.0001	0.003	0	0
9/14/2020 11:35	0.0001	0.003	0	0
9/14/2020 11:36	0	0.003	0	0
9/14/2020 11:37	0	0.003	0	0
9/14/2020 11:38	0	0.003	0	0
9/14/2020 11:39	0	0.003	0	0
9/14/2020 11:40	0	0.003	0	0
9/14/2020 11:41	0	0.003	0	0
9/14/2020 11:42	0	0.003	0	0
9/14/2020 11:43	0	0.003	0	0
9/14/2020 11:44	0	0.003	0	0
9/14/2020 11:45	0	0.003	0	0
9/14/2020 11:46	0	0.003	0	0
9/14/2020 11:47	0	0.003	0	0
9/14/2020 11:48	0	0.003	0	0

Former Coyne Textile
CAMP Station - CHA #1
Remedial Design Construction

Timestamp	Mass Concentration Total (mg/m3)	Dustrak TWA (mg/m3)	PID (ppm)	PID TWA (ppm)
9/14/2020 11:49	0	0.003	0	0
9/14/2020 11:50	0	0.003	0	0
9/14/2020 11:51	0	0.003	0	0
9/14/2020 11:52	0	0.003	0	0
9/14/2020 11:53	0	0.003	0	0
9/14/2020 11:54	0	0.003	0	0
9/14/2020 11:55	0	0.003	0	0
9/14/2020 11:56	0	0.003	0	0
9/14/2020 11:57	0.0001	0.003	0	0
9/14/2020 11:58	0.0001	0.003	0	0
9/14/2020 11:59	0.0003	0.003	0	0
9/14/2020 12:00	0.0003	0.003	0	0
9/14/2020 12:01	0.0003	0.003	0	0
9/14/2020 12:02	0.0003	0.003	0	0
9/14/2020 12:03	0.0003	0.003	0	0
9/14/2020 12:04	0.0003	0.003	0	0
9/14/2020 12:05	0.0003	0.003	0	0
9/14/2020 12:06	0.0003	0.003	0	0
9/14/2020 12:07	0.0006	0.003	0	0
9/14/2020 12:08	0.0006	0.003	0	0
9/14/2020 12:09	0.0011	0.003	0	0
9/14/2020 12:10	0.0011	0.003	0	0
9/14/2020 12:11	0.0011	0.003	0	0
9/14/2020 12:12	0.001	0.003	0	0
9/14/2020 12:13	0.001	0.003	0	0
9/14/2020 12:14	0.0008	0.003	0	0
9/14/2020 12:15	0.0007	0.003	0	0
9/14/2020 12:16	0.0007	0.003	0	0
9/14/2020 12:17	0.0007	0.003	0	0
9/14/2020 12:18	0.0008	0.003	0	0
9/14/2020 12:19	0.0009	0.003	0	0
9/14/2020 12:20	0.0009	0.003	0	0
9/14/2020 12:21	0.0009	0.003	0	0
9/14/2020 12:22	0.0006	0.003	0	0
9/14/2020 12:23	0.0006	0.003	0	0
9/14/2020 12:24	0.0001	0.003	0	0
9/14/2020 12:25	0.0001	0.003	0	0
9/14/2020 12:26	0.0001	0.003	0	0
9/14/2020 12:27	0.0001	0.003	0	0
9/14/2020 12:28	0.0001	0.003	0	0
9/14/2020 12:29	0.0001	0.003	0	0
9/14/2020 12:30	0.0001	0.003	0	0
9/14/2020 12:31	0.0001	0.003	0	0
9/14/2020 12:32	0.0001	0.003	0	0
9/14/2020 12:33	0.0001	0.003	0	0
9/14/2020 12:34	0	0.003	0	0
9/14/2020 12:35	0	0.003	0	0
9/14/2020 12:36	0	0.003	0	0

Former Coyne Textile
CAMP Station - CHA #1
Remedial Design Construction

Timestamp	Mass Concentration Total (mg/m3)	Dustrak TWA (mg/m3)	PID (ppm)	PID TWA (ppm)
9/14/2020 12:37	0	0.003	0	0
9/14/2020 12:38	0.0001	0.003	0	0
9/14/2020 12:39	0.0001	0.003	0	0
9/14/2020 12:40	0.0001	0.003	0	0
9/14/2020 12:41	0.0001	0.003	0	0
9/14/2020 12:42	0.0001	0.003	0	0
9/14/2020 12:43	0.0001	0.003	0	0
9/14/2020 12:44	0.0001	0.003	0	0
9/14/2020 12:45	0.0001	0.003	0	0
9/14/2020 12:46	0.0001	0.003	0	0
9/14/2020 12:47	0.0001	0.003	0	0
9/14/2020 12:48	0.0001	0.003	0	0
9/14/2020 12:49	0.0001	0.003	0	0
9/14/2020 12:50	0.0001	0.003	0	0
9/14/2020 12:51	0.0001	0.003	0	0
9/14/2020 12:52	0.0001	0.003	0	0
9/14/2020 12:53	0	0.003	0	0
9/14/2020 12:54	0	0.003	0	0
9/14/2020 12:55	0	0.003	0	0
9/14/2020 12:56	0	0.003	0	0
9/14/2020 12:57	0	0.003	0	0
9/14/2020 12:58	0	0.003	0	0
9/14/2020 12:59	0	0.003	0	0
9/14/2020 13:00	0	0.003	0	0
9/14/2020 13:01	0	0.003	0	0
9/14/2020 13:02	0	0.003	0	0
9/14/2020 13:03	0	0.003	0	0
9/14/2020 13:04	0	0.003	0	0
9/14/2020 13:05	0	0.003	0	0
9/14/2020 13:06	0	0.003	0	0
9/14/2020 13:07	0.0001	0.003	0	0
9/14/2020 13:08	0.0001	0.003	0	0
9/14/2020 13:09	0.0002	0.003	0	0
9/14/2020 13:10	0.0002	0.003	0	0
9/14/2020 13:11	0.0002	0.003	0	0
9/14/2020 13:12	0.0002	0.003	0	0
9/14/2020 13:13	0.0002	0.003	0	0
9/14/2020 13:14	0.0002	0.003	0	0
9/14/2020 13:15	0.0002	0.003	0	0
9/14/2020 13:16	0.0002	0.003	0	0
9/14/2020 13:17	0.0002	0.003	0	0
9/14/2020 13:18	0.0002	0.003	0	0
9/14/2020 13:19	0.0002	0.003	0	0
9/14/2020 13:20	0.0002	0.003	0	0
9/14/2020 13:21	0.0002	0.003	0	0
9/14/2020 13:22	0.0001	0.003	0	0
9/14/2020 13:23	0.0001	0.003	0	0
9/14/2020 13:24	0.0001	0.003	0	0

Former Coyne Textile
CAMP Station - CHA #1
Remedial Design Construction

Timestamp	Mass Concentration Total (mg/m3)	Dustrak TWA (mg/m3)	PID (ppm)	PID TWA (ppm)
9/14/2020 13:25	0.0001	0.003	0	0
9/14/2020 13:26	0.0001	0.003	0	0
9/14/2020 13:27	0.0001	0.003	0	0
9/14/2020 13:28	0.0001	0.003	0	0
9/14/2020 13:29	0.0001	0.003	0	0
9/14/2020 13:30	0.0001	0.003	0	0
9/14/2020 13:31	0.0001	0.003	0	0
9/14/2020 13:32	0.0001	0.003	0	0
9/14/2020 13:33	0.0001	0.003	0	0
9/14/2020 13:34	0.0002	0.003	0	0
9/14/2020 13:35	0.0002	0.003	0	0
9/14/2020 13:36	0.0002	0.003	0	0
9/14/2020 13:37	0.0002	0.003	0	0
9/14/2020 13:38	0.0002	0.003	0	0
9/14/2020 13:39	0.0001	0.003	0	0
9/14/2020 13:40	0.0001	0.003	0	0
9/14/2020 13:41	0.0001	0.003	0	0
9/14/2020 13:42	0.0001	0.003	0	0
9/14/2020 13:43	0.0001	0.003	0	0
9/14/2020 13:44	0.0001	0.003	0	0
9/14/2020 13:45	0.0001	0.003	0	0
9/14/2020 13:46	0.0001	0.003	0	0
9/14/2020 13:47	0.0001	0.003	0	0
9/14/2020 13:48	0.0001	0.003	0	0
9/14/2020 13:49	0	0.003	0	0
9/14/2020 13:50	0	0.003	0	0
9/14/2020 13:51	0	0.003	0	0
9/14/2020 13:52	0.0001	0.003	0	0
9/14/2020 13:53	0.0001	0.003	0	0
9/14/2020 13:54	0.0001	0.003	0	0
9/14/2020 13:55	0.0001	0.003	0	0
9/14/2020 13:56	0.0001	0.003	0	0
9/14/2020 13:57	0.0001	0.003	0	0
9/14/2020 13:58	0.0001	0.003	0	0
9/14/2020 13:59	0.0001	0.003	0	0
9/14/2020 14:00	0.0001	0.003	0	0
9/14/2020 14:01	0.0001	0.003	0	0
9/14/2020 14:02	0.0001	0.003	0	0
9/14/2020 14:03	0.0001	0.003	0	0
9/14/2020 14:04	0.0001	0.003	0	0
9/14/2020 14:05	0.0001	0.003	0	0
9/14/2020 14:06	0.0001	0.003	0	0
9/14/2020 14:07	0.0001	0.003	0	0
9/14/2020 14:08	0	0.003	0	0
9/14/2020 14:09	0	0.003	0	0
9/14/2020 14:10	0.0001	0.003	0	0
9/14/2020 14:11	0.0001	0.003	0	0
9/14/2020 14:12	0.0001	0.003	0	0

Former Coyne Textile
CAMP Station - CHA #1
Remedial Design Construction

Timestamp	Mass Concentration Total (mg/m3)	Dustrak TWA (mg/m3)	PID (ppm)	PID TWA (ppm)
9/14/2020 14:13	0.0001	0.003	0	0
9/14/2020 14:14	0.0001	0.003	0	0
9/14/2020 14:15	0.0001	0.003	0	0
9/14/2020 14:16	0.0001	0.003	0	0
9/14/2020 14:17	0.0001	0.003	0	0
9/14/2020 14:18	0.0006	0.003	0	0
9/14/2020 14:19	0.0006	0.003	0	0
9/14/2020 14:20	0.0006	0.003	0	0
9/14/2020 14:21	0.0006	0.003	0	0
9/14/2020 14:22	0.0006	0.003	0	0
9/14/2020 14:23	0.0006	0.003	0	0
9/14/2020 14:24	0.0006	0.003	0	0
9/14/2020 14:25	0.0005	0.003	0	0
9/14/2020 14:26	0.0007	0.003	0	0
9/14/2020 14:27	0.0007	0.003	0	0
9/14/2020 14:28	0.0007	0.003	0	0
9/14/2020 14:29	0.0007	0.003	0	0
9/14/2020 14:30	0.0007	0.003	0	0
9/14/2020 14:31	0.0007	0.003	0	0
9/14/2020 14:32	0.0007	0.003	0	0
9/14/2020 14:33	0.0001	0.003	0	0
9/14/2020 14:34	0.0007	0.003	0	0
9/14/2020 14:35	0.0018	0.003	0	0
9/14/2020 14:36	0.0018	0.003	0	0
9/14/2020 14:37	0.0018	0.003	0	0
9/14/2020 14:38	0.0018	0.003	0	0
9/14/2020 14:39	0.0026	0.003	0	0
9/14/2020 14:40	0.0032	0.003	0	0
9/14/2020 14:41	0.0031	0.003	0	0
9/14/2020 14:42	0.0031	0.003	0	0
9/14/2020 14:43	0.0031	0.003	0	0
9/14/2020 14:44	0.0031	0.003	0	0
9/14/2020 14:45	0.0031	0.003	0	0
9/14/2020 14:46	0.0031	0.003	0	0
9/14/2020 14:47	0.0031	0.003	0	0
9/14/2020 14:48	0.0031	0.003	0	0
9/14/2020 14:49	0.0025	0.003	0	0
9/14/2020 14:50	0.0014	0.003	0	0
9/14/2020 14:51	0.0014	0.003	0	0
9/14/2020 14:52	0.0014	0.003	0	0
9/14/2020 14:53	0.0014	0.003	0	0
9/14/2020 14:54	0.0006	0.003	0	0
9/14/2020 14:55	0	0.003	0	0
9/14/2020 14:56	0	0.003	0	0
9/14/2020 14:57	0	0.003	0	0
9/14/2020 14:58	0	0.003	0	0
9/14/2020 14:59	0	0.003	0	0
9/14/2020 15:00	0	0.003	0	0

Former Coyne Textile
CAMP Station - CHA #1
Remedial Design Construction

Timestamp	Mass Concentration Total (mg/m3)	Dustrak TWA (mg/m3)	PID (ppm)	PID TWA (ppm)
9/14/2020 15:01	0	0.003	0	0
9/14/2020 15:02	0	0.003	0	0
9/14/2020 15:03	0	0.003	0	0
9/14/2020 15:04	0.0001	0.003	0	0
9/14/2020 15:05	0.0001	0.003	0	0
9/14/2020 15:06	0.0001	0.003	0	0
9/14/2020 15:07	0.0001	0.003	0	0
9/14/2020 15:08	0.0002	0.003	0	0
9/14/2020 15:09	0.0002	0.003	0	0
9/14/2020 15:10	0.0002	0.003	0	0
9/14/2020 15:11	0.0002	0.003	0	0
9/14/2020 15:12	0.0005	0.003	0	0
9/14/2020 15:13	0.0005	0.003	0	0
9/14/2020 15:14	0.0005	0.003	0	0
9/14/2020 15:15	0.0005	0.003	0	0
9/14/2020 15:16	0.0005	0.003	0	0
9/14/2020 15:17	0.0005	0.003	0	0
9/14/2020 15:18	0.0005	0.003	0	0
9/14/2020 15:19	0.0005	0.003	0	0
9/14/2020 15:20	0.0006	0.003	0	0
9/14/2020 15:21	0.0006	0.003	0	0
9/14/2020 15:22	0.0006	0.003	0	0
9/14/2020 15:23	0.0007	0.003	0	0
9/14/2020 15:24	0.0007	0.003	0	0
9/14/2020 15:25	0.0007	0.003	0	0
9/14/2020 15:26	0.0007	0.003	0	0
9/14/2020 15:27	0.0004	0.003	0	0
9/14/2020 15:28	0.0005	0.003	0	0
9/14/2020 15:29	0.0005	0.003	0	0
9/14/2020 15:30	0.0005	0.003	0	0
9/14/2020 15:31	0.0005	0.003	0	0
9/14/2020 15:32	0.0005	0.003	0	0
9/14/2020 15:33	0.0005	0.003	0	0
9/14/2020 15:34	0.0005	0.003	0	0
9/14/2020 15:35	0.0004	0.003	0	0
9/14/2020 15:36	0.0004	0.003	0	0
9/14/2020 15:37	0.0003	0.003	0	0
9/14/2020 15:38	0.0002	0.003	0	0
9/14/2020 15:39	0.0002	0.003	0	0
9/14/2020 15:40	0.0002	0.003	0	0
9/14/2020 15:41	0.0002	0.003	0	0
9/14/2020 15:42	0.0002	0.003	0	0
9/14/2020 15:43	0.0001	0.003	0	0
9/14/2020 15:44	0.0001	0.003	0	0
9/14/2020 15:45	0.0001	0.003	0	0
9/14/2020 15:46	0.0001	0.003	0	0
9/14/2020 15:47	0.0001	0.003	0	0
9/14/2020 15:48	0.0001	0.003	0	0

Former Coyne Textile
CAMP Station - CHA #1
Remedial Design Construction

Timestamp	Mass Concentration Total (mg/m3)	Dustrak TWA (mg/m3)	PID (ppm)	PID TWA (ppm)
9/14/2020 15:49	0.0001	0.003	0	0
9/14/2020 15:50	0.0001	0.003	0	0
9/14/2020 15:51	0.0001	0.003	0	0
9/14/2020 15:52	0.0001	0.003	0	0
9/14/2020 15:53	0.0001	0.003	0	0
9/14/2020 15:54	0.0001	0.003	0	0
9/14/2020 15:55	0.0001	0.003	0	0
9/14/2020 15:56	0.0001	0.003	0	0
9/14/2020 15:57	0.0001	0.003	0	0
9/14/2020 15:58	0.0001	0.003	0	0
9/14/2020 15:59	0.0002	0.003	0	0
9/14/2020 16:00	0.0002	0.003	0	0
9/14/2020 16:01	0.0003	0.003	0	0
9/14/2020 16:02	0.0003	0.003	0	0
9/14/2020 16:03	0.0003	0.003	0	0
9/14/2020 16:04	0.0003	0.003	0	0
9/14/2020 16:05	0.0003	0.003	0	0
9/14/2020 16:06	0.0003	0.003	0	0
9/14/2020 16:07	0.0003	0.003	0	0
9/14/2020 16:08	0.0003	0.003	0	0
9/14/2020 16:09	0.0003	0.003	0	0
9/14/2020 16:10	0.0003	0.003	0	0
9/14/2020 16:11	0.0003	0.003	0	0
9/14/2020 16:12	0.0003	0.003	0	0
9/14/2020 16:13	0.0002	0.003	0	0
9/14/2020 16:14	0.0001	0.003	0	0
9/14/2020 16:15	0.0001	0.003	0	0
9/14/2020 16:16	0.0001	0.003	0	0
9/14/2020 16:17	0	0.003	0	0
9/14/2020 16:18	0	0.003	0	0
9/14/2020 16:19	0	0.003	0	0
9/14/2020 16:20	0	0.003	0	0
9/14/2020 16:21	0	0.003	0	0
9/14/2020 16:22	0	0.003	0	0
9/14/2020 16:23	0	0.003	0	0
9/14/2020 16:24	0	0.003	0	0
9/14/2020 16:25	0	0.003	0	0
9/14/2020 16:26	0	0.003	0	0
9/14/2020 16:27	0.0001	0.003	0	0
9/15/2020 6:54	0.008	0	0	0
9/15/2020 6:55	0.0065	0	0	0
9/15/2020 6:56	0.006	0	0	0
9/15/2020 6:57	0.0058	0	0	0
9/15/2020 6:58	0.0056	0	0	0
9/15/2020 6:59	0.0055	0	0	0
9/15/2020 7:00	0.0056	0	0	0
9/15/2020 7:01	0.0055	0	0	0
9/15/2020 7:02	0.0054	0	0	0

Former Coyne Textile
CAMP Station - CHA #1
Remedial Design Construction

Timestamp	Mass Concentration Total (mg/m3)	Dustrak TWA (mg/m3)	PID (ppm)	PID TWA (ppm)
9/15/2020 7:03	0.0055	0	0	0
9/15/2020 7:04	0.0055	0	0	0
9/15/2020 7:05	0.0056	0	0	0
9/15/2020 7:06	0.0055	0	0	0
9/15/2020 7:07	0.0055	0	0	0
9/15/2020 7:08	0.0055	0	0	0
9/15/2020 7:09	0.0052	0	0	0
9/15/2020 7:10	0.0052	0	0	0
9/15/2020 7:11	0.0052	0	0	0
9/15/2020 7:12	0.0053	0	0	0
9/15/2020 7:13	0.0053	0	0	0
9/15/2020 7:14	0.0053	0	0	0
9/15/2020 7:15	0.0052	0	0	0
9/15/2020 7:16	0.0053	0	0	0
9/15/2020 7:17	0.0056	0	0	0
9/15/2020 7:18	0.0059	0	0	0
9/15/2020 7:19	0.0065	0	0	0
9/15/2020 7:20	0.0072	0	0	0
9/15/2020 7:21	0.0074	0	0	0
9/15/2020 7:22	0.0074	0	0	0
9/15/2020 7:23	0.0075	0	0	0
9/15/2020 7:24	0.0076	0	0	0
9/15/2020 7:25	0.0076	0	0	0
9/15/2020 7:26	0.0077	0	0	0
9/15/2020 7:27	0.0077	0	0	0
9/15/2020 7:28	0.008	0	0	0
9/15/2020 7:29	0.0083	0	0	0
9/15/2020 7:30	0.0093	0.001	0	0
9/15/2020 7:31	0.0098	0.001	0	0
9/15/2020 7:32	0.0101	0.001	0	0
9/15/2020 7:33	0.01	0.001	0	0
9/15/2020 7:34	0.0102	0.001	0	0
9/15/2020 7:35	0.0099	0.001	0	0
9/15/2020 7:36	0.0099	0.001	0	0
9/15/2020 7:37	0.0101	0.001	0	0
9/15/2020 7:38	0.0101	0.001	0	0
9/15/2020 7:39	0.0106	0.001	0	0
9/15/2020 7:40	0.0108	0.001	0	0
9/15/2020 7:41	0.0108	0.001	0	0
9/15/2020 7:42	0.0109	0.001	0	0
9/15/2020 7:43	0.0107	0.001	0	0
9/15/2020 7:44	0.0105	0.001	0	0
9/15/2020 7:45	0.0094	0.001	0	0
9/15/2020 7:46	0.0089	0.001	0	0
9/15/2020 7:47	0.0083	0.001	0	0
9/15/2020 7:48	0.0084	0.001	0	0
9/15/2020 7:49	0.0077	0.001	0	0
9/15/2020 7:50	0.008	0.001	0	0

Former Coyne Textile
CAMP Station - CHA #1
Remedial Design Construction

Timestamp	Mass Concentration Total (mg/m3)	Dustrak TWA (mg/m3)	PID (ppm)	PID TWA (ppm)
9/15/2020 7:51	0.0099	0.001	0	0
9/15/2020 7:52	0.0109	0.001	0	0
9/15/2020 7:53	0.0131	0.001	0	0
9/15/2020 7:54	0.014	0.001	0	0
9/15/2020 7:55	0.0162	0.001	0	0
9/15/2020 7:56	0.0177	0.001	0	0
9/15/2020 7:57	0.0197	0.001	0	0
9/15/2020 7:58	0.0203	0.001	0	0
9/15/2020 7:59	0.0217	0.001	0	0
9/15/2020 8:00	0.0229	0.002	0	0
9/15/2020 8:01	0.0251	0.002	0	0
9/15/2020 8:02	0.0259	0.002	0	0
9/15/2020 8:03	0.0257	0.002	0	0
9/15/2020 8:04	0.0261	0.002	0	0
9/15/2020 8:05	0.0255	0.002	0	0
9/15/2020 8:06	0.0243	0.002	0	0
9/15/2020 8:07	0.0241	0.002	0	0
9/15/2020 8:08	0.0225	0.002	0	0
9/15/2020 8:09	0.0215	0.002	0	0
9/15/2020 8:10	0.0193	0.002	0	0
9/15/2020 8:11	0.0183	0.002	0	0
9/15/2020 8:12	0.0171	0.002	0	0
9/15/2020 8:13	0.0171	0.002	0	0
9/15/2020 8:14	0.0168	0.002	0	0
9/15/2020 8:15	0.0157	0.002	0	0
9/15/2020 8:16	0.0134	0.002	0	0
9/15/2020 8:17	0.0129	0.002	0	0
9/15/2020 8:18	0.0129	0.002	0	0
9/15/2020 8:19	0.0125	0.002	0	0
9/15/2020 8:20	0.0128	0.002	0	0
9/15/2020 8:21	0.0124	0.002	0	0
9/15/2020 8:22	0.0116	0.002	0	0
9/15/2020 8:23	0.0113	0.002	0	0
9/15/2020 8:24	0.0109	0.002	0	0
9/15/2020 8:25	0.0109	0.002	0	0
9/15/2020 8:26	0.0104	0.002	0	0
9/15/2020 8:27	0.0101	0.002	0	0
9/15/2020 8:28	0.0098	0.002	0	0
9/15/2020 8:29	0.0085	0.002	0	0
9/15/2020 8:30	0.0085	0.002	0	0
9/15/2020 8:31	0.0084	0.002	0	0
9/15/2020 8:32	0.0083	0.002	0	0
9/15/2020 8:33	0.008	0.002	0	0
9/15/2020 8:34	0.0079	0.002	0	0
9/15/2020 8:35	0.0076	0.002	0	0
9/15/2020 8:36	0.0074	0.002	0	0
9/15/2020 8:37	0.0081	0.002	0	0
9/15/2020 8:38	0.0077	0.002	0	0

Former Coyne Textile
CAMP Station - CHA #1
Remedial Design Construction

Timestamp	Mass Concentration Total (mg/m3)	Dustrak TWA (mg/m3)	PID (ppm)	PID TWA (ppm)
9/15/2020 8:39	0.0075	0.002	0	0
9/15/2020 8:40	0.0074	0.002	0	0
9/15/2020 8:41	0.0073	0.002	0	0
9/15/2020 8:42	0.0073	0.002	0	0
9/15/2020 8:43	0.0071	0.002	0	0
9/15/2020 8:44	0.0072	0.002	0	0
9/15/2020 8:45	0.0075	0.003	0	0
9/15/2020 8:46	0.0077	0.003	0	0
9/15/2020 8:47	0.0077	0.003	0	0
9/15/2020 8:48	0.0077	0.003	0	0
9/15/2020 8:49	0.0079	0.003	0	0
9/15/2020 8:50	0.0075	0.003	0	0
9/15/2020 8:51	0.0072	0.003	0	0
9/15/2020 8:52	0.0066	0.003	0	0
9/15/2020 8:53	0.0072	0.003	0	0
9/15/2020 8:54	0.0074	0.003	0	0
9/15/2020 8:55	0.0094	0.003	0	0
9/15/2020 8:56	0.0101	0.003	0	0
9/15/2020 8:57	0.0101	0.003	0	0
9/15/2020 8:58	0.01	0.003	0	0
9/15/2020 8:59	0.0099	0.003	0	0
9/15/2020 9:00	0.0095	0.003	0	0
9/15/2020 9:01	0.0092	0.003	0	0
9/15/2020 9:02	0.0095	0.003	0	0
9/15/2020 9:03	0.0093	0.003	0	0
9/15/2020 9:04	0.0092	0.003	0	0
9/15/2020 9:05	0.0094	0.003	0	0
9/15/2020 9:06	0.01	0.003	0	0
9/15/2020 9:07	0.01	0.003	0	0
9/15/2020 9:08	0.0099	0.003	0	0
9/15/2020 9:09	0.0101	0.003	0	0
9/15/2020 9:10	0.0085	0.003	0	0
9/15/2020 9:11	0.0079	0.003	0	0
9/15/2020 9:12	0.0073	0.003	0	0
9/15/2020 9:13	0.0074	0.003	0	0
9/15/2020 9:14	0.0077	0.003	0	0
9/15/2020 9:15	0.0078	0.003	0	0
9/15/2020 9:16	0.0079	0.003	0	0
9/15/2020 9:17	0.0077	0.003	0	0
9/15/2020 9:18	0.0083	0.003	0	0
9/15/2020 9:19	0.0089	0.003	0	0
9/15/2020 9:20	0.0099	0.003	0	0
9/15/2020 9:21	0.0105	0.003	0	0
9/15/2020 9:22	0.0103	0.003	0	0
9/15/2020 9:23	0.0107	0.003	0	0
9/15/2020 9:24	0.0137	0.003	0	0
9/15/2020 9:25	0.0133	0.003	0	0
9/15/2020 9:26	0.0139	0.003	0	0

Former Coyne Textile
CAMP Station - CHA #1
Remedial Design Construction

Timestamp	Mass Concentration Total (mg/m3)	Dustrak TWA (mg/m3)	PID (ppm)	PID TWA (ppm)
9/15/2020 9:27	0.0146	0.003	0	0
9/15/2020 9:28	0.0146	0.003	0	0
9/15/2020 9:29	0.0143	0.003	0	0
9/15/2020 9:30	0.0143	0.003	0	0
9/15/2020 9:31	0.0143	0.004	0	0
9/15/2020 9:32	0.0144	0.004	0	0
9/15/2020 9:33	0.014	0.004	0	0
9/15/2020 9:34	0.0136	0.004	0	0
9/15/2020 9:35	0.013	0.004	0	0
9/15/2020 9:36	0.0119	0.004	0	0
9/15/2020 9:37	0.0121	0.004	0	0
9/15/2020 9:38	0.0114	0.004	0	0
9/15/2020 9:39	0.0081	0.004	0	0
9/15/2020 9:40	0.0082	0.004	0	0
9/15/2020 9:41	0.0078	0.004	0	0
9/15/2020 9:42	0.0073	0.004	0	0
9/15/2020 9:43	0.0071	0.004	0	0
9/15/2020 9:44	0.0073	0.004	0	0
9/15/2020 9:45	0.0074	0.004	0	0
9/15/2020 9:46	0.0076	0.004	0	0
9/15/2020 9:47	0.0075	0.004	0	0
9/15/2020 9:48	0.0073	0.004	0	0
9/15/2020 9:49	0.0073	0.004	0	0
9/15/2020 9:50	0.0068	0.004	0	0
9/15/2020 9:51	0.0068	0.004	0	0
9/15/2020 9:52	0.0065	0.004	0	0
9/15/2020 9:53	0.0065	0.004	0	0
9/15/2020 9:54	0.0064	0.004	0	0
9/15/2020 9:55	0.0065	0.004	0	0
9/15/2020 9:56	0.0059	0.004	0	0
9/15/2020 9:57	0.0057	0.004	0	0
9/15/2020 9:58	0.0056	0.004	0	0
9/15/2020 9:59	0.0053	0.004	0	0
9/15/2020 10:00	0.0052	0.004	0	0
9/15/2020 10:01	0.005	0.004	0	0
9/15/2020 10:02	0.005	0.004	0	0
9/15/2020 10:03	0.0048	0.004	0	0
9/15/2020 10:04	0.0045	0.004	0	0
9/15/2020 10:05	0.0043	0.004	0	0
9/15/2020 10:06	0.0041	0.004	0	0
9/15/2020 10:07	0.004	0.004	0	0
9/15/2020 10:08	0.0036	0.004	0	0
9/15/2020 10:09	0.0033	0.004	0	0
9/15/2020 10:10	0.003	0.004	0	0
9/15/2020 10:11	0.0029	0.004	0	0
9/15/2020 10:12	0.0027	0.004	0	0
9/15/2020 10:13	0.0027	0.004	0	0
9/15/2020 10:14	0.0026	0.004	0	0

Former Coyne Textile
CAMP Station - CHA #1
Remedial Design Construction

Timestamp	Mass Concentration Total (mg/m3)	Dustrak TWA (mg/m3)	PID (ppm)	PID TWA (ppm)
9/15/2020 10:15	0.0025	0.004	0	0
9/15/2020 10:16	0.003	0.004	0	0
9/15/2020 10:17	0.0031	0.004	0	0
9/15/2020 10:18	0.0031	0.004	0	0
9/15/2020 10:19	0.0031	0.004	0	0
9/15/2020 10:20	0.003	0.004	0	0
9/15/2020 10:21	0.0033	0.004	0	0
9/15/2020 10:22	0.0033	0.004	0	0
9/15/2020 10:23	0.0041	0.004	0	0
9/15/2020 10:24	0.0041	0.004	0	0
9/15/2020 10:25	0.0043	0.004	0	0
9/15/2020 10:26	0.0048	0.004	0	0
9/15/2020 10:27	0.0049	0.004	0	0
9/15/2020 10:28	0.0053	0.004	0	0
9/15/2020 10:29	0.0061	0.004	0	0
9/15/2020 10:30	0.0064	0.004	0	0
9/15/2020 10:31	0.0063	0.004	0	0
9/15/2020 10:32	0.0059	0.004	0	0
9/15/2020 10:33	0.0059	0.004	0	0
9/15/2020 10:34	0.006	0.004	0	0
9/15/2020 10:35	0.006	0.004	0	0
9/15/2020 10:36	0.0057	0.004	0	0
9/15/2020 10:37	0.0056	0.004	0	0
9/15/2020 10:38	0.0049	0.004	0	0
9/15/2020 10:39	0.0049	0.004	0	0
9/15/2020 10:40	0.0047	0.004	0	0
9/15/2020 10:41	0.0041	0.004	0	0
9/15/2020 10:42	0.0039	0.004	0	0
9/15/2020 10:43	0.0035	0.004	0	0
9/15/2020 10:44	0.0039	0.004	0	0
9/15/2020 10:45	0.0043	0.004	0	0
9/15/2020 10:46	0.0051	0.004	0	0
9/15/2020 10:47	0.0052	0.004	0	0
9/15/2020 10:48	0.006	0.004	0	0
9/15/2020 10:49	0.0064	0.004	0	0
9/15/2020 10:50	0.0067	0.004	0	0
9/15/2020 10:51	0.007	0.004	0	0
9/15/2020 10:52	0.0071	0.004	0	0
9/15/2020 10:53	0.0069	0.004	0	0
9/15/2020 10:54	0.0069	0.004	0	0
9/15/2020 10:55	0.0069	0.004	0	0
9/15/2020 10:56	0.008	0.004	0	0
9/15/2020 10:57	0.0086	0.004	0	0
9/15/2020 10:58	0.0091	0.005	0	0
9/15/2020 10:59	0.0082	0.005	0	0
9/15/2020 11:00	0.0078	0.005	0	0
9/15/2020 11:01	0.0065	0.005	0	0
9/15/2020 11:02	0.0066	0.005	0	0

Former Coyne Textile
CAMP Station - CHA #1
Remedial Design Construction

Timestamp	Mass Concentration Total (mg/m3)	Dustrak TWA (mg/m3)	PID (ppm)	PID TWA (ppm)
9/15/2020 11:03	0.0059	0.005	0	0
9/15/2020 11:04	0.0056	0.005	0	0
9/15/2020 11:05	0.0053	0.005	0	0
9/15/2020 11:06	0.0051	0.005	0	0
9/15/2020 11:07	0.0053	0.005	0	0
9/15/2020 11:08	0.0056	0.005	0	0
9/15/2020 11:09	0.0059	0.005	0	0
9/15/2020 11:10	0.0062	0.005	0	0
9/15/2020 11:11	0.0055	0.005	0	0
9/15/2020 11:12	0.0051	0.005	0	0
9/15/2020 11:13	0.0049	0.005	0	0
9/15/2020 11:14	0.0049	0.005	0	0
9/15/2020 11:15	0.0051	0.005	0	0
9/15/2020 11:16	0.0052	0.005	0	0
9/15/2020 11:17	0.0055	0.005	0	0
9/15/2020 11:18	0.0058	0.005	0	0
9/15/2020 11:19	0.006	0.005	0	0
9/15/2020 11:20	0.0066	0.005	0	0
9/15/2020 11:21	0.007	0.005	0	0
9/15/2020 11:22	0.0078	0.005	0	0
9/15/2020 11:23	0.0079	0.005	0	0
9/15/2020 11:24	0.0078	0.005	0	0
9/15/2020 11:25	0.0077	0.005	0	0
9/15/2020 11:26	0.0076	0.005	0	0
9/15/2020 11:27	0.0077	0.005	0	0
9/15/2020 11:28	0.0077	0.005	0	0
9/15/2020 11:29	0.0077	0.005	0	0
9/15/2020 11:30	0.0073	0.005	0	0
9/15/2020 11:31	0.0069	0.005	0	0
9/15/2020 11:32	0.0064	0.005	0	0
9/15/2020 11:33	0.0059	0.005	0	0
9/15/2020 11:34	0.0056	0.005	0	0
9/15/2020 11:35	0.0051	0.005	0	0
9/15/2020 11:36	0.0045	0.005	0	0
9/15/2020 11:37	0.0038	0.005	0	0
9/15/2020 11:38	0.0035	0.005	0	0
9/15/2020 11:39	0.0033	0.005	0	0
9/15/2020 11:40	0.003	0.005	0	0
9/15/2020 11:41	0.0027	0.005	0	0
9/15/2020 11:42	0.0023	0.005	0	0
9/15/2020 11:43	0.0019	0.005	0	0
9/15/2020 11:44	0.0019	0.005	0	0
9/15/2020 11:45	0.002	0.005	0	0
9/15/2020 11:46	0.0021	0.005	0	0
9/15/2020 11:47	0.002	0.005	0	0
9/15/2020 11:48	0.002	0.005	0	0
9/15/2020 11:49	0.0019	0.005	0	0
9/15/2020 11:50	0.0018	0.005	0	0

Former Coyne Textile
CAMP Station - CHA #1
Remedial Design Construction

Timestamp	Mass Concentration Total (mg/m3)	Dustrak TWA (mg/m3)	PID (ppm)	PID TWA (ppm)
9/15/2020 11:51	0.0017	0.005	0	0
9/15/2020 11:52	0.0019	0.005	0	0
9/15/2020 11:53	0.0024	0.005	0	0
9/15/2020 11:54	0.0027	0.005	0	0
9/15/2020 11:55	0.003	0.005	0	0
9/15/2020 11:56	0.0032	0.005	0	0
9/15/2020 11:57	0.0033	0.005	0	0
9/15/2020 11:58	0.0033	0.005	0	0
9/15/2020 11:59	0.0029	0.005	0	0
9/15/2020 12:00	0.0026	0.005	0	0
9/15/2020 12:01	0.0025	0.005	0	0
9/15/2020 12:02	0.0026	0.005	0	0
9/15/2020 12:03	0.0025	0.005	0	0
9/15/2020 12:04	0.0025	0.005	0	0
9/15/2020 12:05	0.0028	0.005	0	0
9/15/2020 12:06	0.0029	0.005	0	0
9/15/2020 12:07	0.0023	0.005	0	0
9/15/2020 12:08	0.0019	0.005	0	0
9/15/2020 12:09	0.0017	0.005	0	0
9/15/2020 12:10	0.0014	0.005	0	0
9/15/2020 12:11	0.0013	0.005	0	0
9/15/2020 12:12	0.0012	0.005	0	0
9/15/2020 12:13	0.0011	0.005	0	0
9/15/2020 12:14	0.0011	0.005	0	0
9/15/2020 12:15	0.0011	0.005	0	0
9/15/2020 12:16	0.0011	0.005	0	0
9/15/2020 12:17	0.001	0.005	0	0
9/15/2020 12:18	0.001	0.005	0	0
9/15/2020 12:19	0.0011	0.005	0	0
9/15/2020 12:20	0.0008	0.005	0	0
9/15/2020 12:21	0.0008	0.005	0	0
9/15/2020 12:22	0.0008	0.005	0	0
9/15/2020 12:23	0.0006	0.005	0	0
9/15/2020 12:24	0.0004	0.005	0	0
9/15/2020 12:25	0.0004	0.005	0	0
9/15/2020 12:26	0.0003	0.005	0	0
9/15/2020 12:27	0.0005	0.005	0	0
9/15/2020 12:28	0.0008	0.005	0	0
9/15/2020 12:29	0.001	0.005	0	0
9/15/2020 12:30	0.0011	0.005	0	0
9/15/2020 12:31	0.0012	0.005	0	0
9/15/2020 12:32	0.0015	0.005	0	0
9/15/2020 12:33	0.0015	0.005	0	0
9/15/2020 12:34	0.0014	0.005	0	0
9/15/2020 12:35	0.0013	0.005	0	0
9/15/2020 12:36	0.0013	0.005	0	0
9/15/2020 12:37	0.0013	0.005	0	0
9/15/2020 12:38	0.0013	0.005	0	0

Former Coyne Textile
CAMP Station - CHA #1
Remedial Design Construction

Timestamp	Mass Concentration Total (mg/m3)	Dustrak TWA (mg/m3)	PID (ppm)	PID TWA (ppm)
9/15/2020 12:39	0.0013	0.005	0	0
9/15/2020 12:40	0.0013	0.005	0	0
9/15/2020 12:41	0.0013	0.005	0	0
9/15/2020 12:42	0.0012	0.005	0	0
9/15/2020 12:43	0.001	0.005	0	0
9/15/2020 12:44	0.0009	0.005	0	0
9/15/2020 12:45	0.0009	0.005	0	0
9/15/2020 12:46	0.0008	0.005	0	0
9/15/2020 12:47	0.0006	0.005	0	0
9/15/2020 12:48	0.0006	0.005	0	0
9/15/2020 12:49	0.0006	0.005	0	0
9/15/2020 12:50	0.0007	0.005	0	0
9/15/2020 12:51	0.0007	0.005	0	0
9/15/2020 12:52	0.0007	0.005	0	0
9/15/2020 12:53	0.0008	0.005	0	0
9/15/2020 12:54	0.0008	0.005	0	0
9/15/2020 12:55	0.0009	0.005	0	0
9/15/2020 12:56	0.0009	0.005	0	0
9/15/2020 12:57	0.001	0.005	0	0
9/15/2020 12:58	0.0009	0.005	0	0
9/15/2020 12:59	0.0009	0.005	0	0
9/15/2020 13:00	0.0008	0.005	0	0
9/15/2020 13:01	0.0009	0.005	0	0
9/15/2020 13:02	0.0008	0.005	0	0
9/15/2020 13:03	0.0008	0.005	0	0
9/15/2020 13:04	0.0009	0.005	0	0
9/15/2020 13:05	0.0029	0.005	0	0
9/15/2020 13:06	0.0032	0.005	0	0
9/15/2020 13:07	0.0033	0.005	0	0
9/15/2020 13:08	0.0032	0.005	0	0
9/15/2020 13:09	0.0032	0.005	0	0
9/15/2020 13:10	0.0031	0.005	0	0
9/15/2020 13:11	0.0031	0.005	0	0
9/15/2020 13:12	0.0029	0.005	0	0
9/15/2020 13:13	0.0029	0.005	0	0
9/15/2020 13:14	0.0029	0.005	0	0
9/15/2020 13:15	0.003	0.005	0	0
9/15/2020 13:16	0.0033	0.005	0	0
9/15/2020 13:17	0.0033	0.005	0	0
9/15/2020 13:18	0.0033	0.005	0	0
9/15/2020 13:19	0.0034	0.005	0	0
9/15/2020 13:20	0.002	0.005	0	0
9/15/2020 13:21	0.0021	0.005	0	0
9/15/2020 13:22	0.0023	0.005	0	0
9/15/2020 13:23	0.0023	0.005	0	0
9/15/2020 13:24	0.0024	0.005	0	0
9/15/2020 13:25	0.0024	0.005	0	0
9/15/2020 13:26	0.0026	0.005	0	0

Former Coyne Textile
CAMP Station - CHA #1
Remedial Design Construction

Timestamp	Mass Concentration Total (mg/m3)	Dustrak TWA (mg/m3)	PID (ppm)	PID TWA (ppm)
9/15/2020 13:27	0.0028	0.005	0	0
9/15/2020 13:28	0.0029	0.005	0	0
9/15/2020 13:29	0.0029	0.005	0	0
9/15/2020 13:30	0.0029	0.005	0	0
9/15/2020 13:31	0.0027	0.005	0	0
9/15/2020 13:32	0.0034	0.005	0	0
9/15/2020 13:33	0.0033	0.005	0	0
9/15/2020 13:34	0.0031	0.005	0	0
9/15/2020 13:35	0.0025	0.005	0	0
9/15/2020 13:36	0.0021	0.005	0	0
9/15/2020 13:37	0.0017	0.005	0	0
9/15/2020 13:38	0.0017	0.005	0	0
9/15/2020 13:39	0.0017	0.005	0	0
9/15/2020 13:40	0.0017	0.005	0	0
9/15/2020 13:41	0.0014	0.005	0	0
9/15/2020 13:42	0.0013	0.005	0	0
9/15/2020 13:43	0.0013	0.005	0	0
9/15/2020 13:44	0.0012	0.005	0	0
9/15/2020 13:45	0.0012	0.005	0	0
9/15/2020 13:46	0.0011	0.005	0	0
9/15/2020 13:47	0.0005	0.005	0	0
9/15/2020 13:48	0.0005	0.005	0	0
9/15/2020 13:49	0.0005	0.005	0	0
9/15/2020 13:50	0.0005	0.005	0	0
9/15/2020 13:51	0.0005	0.005	0	0
9/15/2020 13:52	0.0005	0.005	0	0
9/15/2020 13:53	0.0005	0.005	0	0
9/15/2020 13:54	0.0005	0.005	0	0
9/15/2020 13:55	0.0005	0.005	0	0
9/15/2020 13:56	0.0006	0.005	0	0
9/15/2020 13:57	0.0005	0.005	0	0
9/15/2020 13:58	0.0005	0.005	0	0
9/15/2020 13:59	0.0005	0.005	0	0
9/15/2020 14:00	0.0005	0.005	0	0
9/15/2020 14:01	0.0005	0.005	0	0
9/15/2020 14:02	0.0005	0.005	0	0
9/15/2020 14:03	0.0006	0.005	0	0
9/15/2020 14:04	0.0009	0.005	0	0
9/15/2020 14:05	0.0011	0.005	0	0
9/15/2020 14:06	0.0015	0.005	0	0
9/15/2020 14:07	0.0015	0.005	0	0
9/15/2020 14:08	0.0015	0.005	0	0
9/15/2020 14:09	0.0016	0.005	0	0
9/15/2020 14:10	0.0016	0.005	0	0
9/15/2020 14:11	0.0016	0.005	0	0
9/15/2020 14:12	0.0018	0.005	0	0
9/15/2020 14:13	0.0021	0.006	0	0
9/15/2020 14:14	0.0023	0.006	0	0

Former Coyne Textile
CAMP Station - CHA #1
Remedial Design Construction

Timestamp	Mass Concentration Total (mg/m3)	Dustrak TWA (mg/m3)	PID (ppm)	PID TWA (ppm)
9/15/2020 14:15	0.0023	0.006	0	0
9/15/2020 14:16	0.0026	0.006	0	0
9/15/2020 14:17	0.0029	0.006	0	0
9/15/2020 14:18	0.0029	0.006	0	0
9/15/2020 14:19	0.0026	0.006	0	0
9/15/2020 14:20	0.0025	0.006	0	0
9/15/2020 14:21	0.0026	0.006	0	0
9/15/2020 14:22	0.0027	0.006	0	0
9/15/2020 14:23	0.0027	0.006	0	0
9/15/2020 14:24	0.0025	0.006	0	0
9/15/2020 14:25	0.0025	0.006	0	0
9/15/2020 14:26	0.0025	0.006	0	0
9/15/2020 14:27	0.0023	0.006	0	0
9/15/2020 14:28	0.0019	0.006	0	0
9/15/2020 14:29	0.0019	0.006	0	0
9/15/2020 14:30	0.0017	0.006	0	0
9/15/2020 14:31	0.0015	0.006	0	0
9/15/2020 14:32	0.0011	0.006	0	0
9/15/2020 14:33	0.001	0.006	0	0
9/15/2020 14:34	0.001	0.006	0	0
9/15/2020 14:35	0.0009	0.006	0	0
9/15/2020 14:36	0.0004	0.006	0	0
9/15/2020 14:37	0.0007	0.006	0	0
9/15/2020 14:38	0.0007	0.006	0	0
9/15/2020 14:39	0.0007	0.006	0	0
9/15/2020 14:40	0.0008	0.006	0	0
9/15/2020 14:41	0.0008	0.006	0	0
9/15/2020 14:42	0.0009	0.006	0	0
9/15/2020 14:43	0.0009	0.006	0	0
9/15/2020 14:44	0.0008	0.006	0	0
9/15/2020 14:45	0.0011	0.006	0	0
9/15/2020 14:46	0.0021	0.006	0	0
9/15/2020 14:47	0.0021	0.006	0	0
9/15/2020 14:48	0.0021	0.006	0	0
9/15/2020 14:49	0.0021	0.006	0	0
9/15/2020 14:50	0.0021	0.006	0	0
9/15/2020 14:51	0.0021	0.006	0	0
9/15/2020 14:52	0.0019	0.006	0	0
9/15/2020 14:53	0.0022	0.006	0	0
9/15/2020 14:54	0.0023	0.006	0	0
9/15/2020 14:55	0.0021	0.006	0	0
9/15/2020 14:56	0.0025	0.006	0	0
9/15/2020 14:57	0.0027	0.006	0	0
9/15/2020 14:58	0.0027	0.006	0	0
9/15/2020 14:59	0.0026	0.006	0	0
9/15/2020 15:00	0.0025	0.006	0	0
9/15/2020 15:01	0.0014	0.006	0	0
9/15/2020 15:02	0.0014	0.006	0	0

Former Coyne Textile
CAMP Station - CHA #1
Remedial Design Construction

Timestamp	Mass Concentration Total (mg/m3)	Dustrak TWA (mg/m3)	PID (ppm)	PID TWA (ppm)
9/15/2020 15:03	0.0014	0.006	0	0
9/15/2020 15:04	0.0014	0.006	0	0
9/15/2020 15:05	0.0017	0.006	0	0
9/15/2020 15:06	0.0025	0.006	0	0
9/15/2020 15:07	0.0028	0.006	0	0
9/15/2020 15:08	0.0025	0.006	0	0
9/15/2020 15:09	0.0023	0.006	0	0
9/15/2020 15:10	0.0023	0.006	0	0
9/15/2020 15:11	0.0019	0.006	0	0
9/15/2020 15:12	0.0017	0.006	0	0
9/15/2020 15:13	0.0017	0.006	0	0
9/15/2020 15:14	0.0017	0.006	0	0
9/15/2020 15:15	0.0016	0.006	0	0
9/15/2020 15:16	0.0016	0.006	0	0
9/15/2020 15:17	0.0016	0.006	0	0
9/15/2020 15:18	0.0018	0.006	0	0
9/15/2020 15:19	0.0018	0.006	0	0
9/15/2020 15:20	0.0018	0.006	0	0
9/15/2020 15:21	0.0019	0.006	0	0
9/15/2020 15:22	0.0023	0.006	0	0
9/15/2020 15:23	0.0023	0.006	0	0
9/15/2020 15:24	0.0023	0.006	0	0
9/15/2020 15:25	0.0025	0.006	0	0
9/15/2020 15:26	0.0031	0.006	0	0
9/15/2020 15:27	0.0035	0.006	0	0
9/15/2020 15:28	0.0036	0.006	0	0
9/15/2020 15:29	0.0036	0.006	0	0
9/15/2020 15:30	0.0035	0.006	0	0
9/15/2020 15:31	0.0038	0.006	0	0
9/15/2020 15:32	0.004	0.006	0	0
9/15/2020 15:33	0.0043	0.006	0	0
9/15/2020 15:34	0.0043	0.006	0	0
9/15/2020 15:35	0.0039	0.006	0	0
9/15/2020 15:36	0.0031	0.006	0	0
9/15/2020 15:37	0.0023	0.006	0	0
9/15/2020 15:38	0.0023	0.006	0	0
9/15/2020 15:39	0.0022	0.006	0	0
9/15/2020 15:40	0.002	0.006	0	0
9/15/2020 15:41	0.0015	0.006	0	0
9/15/2020 15:42	0.0011	0.006	0	0
9/15/2020 15:43	0.001	0.006	0	0
9/15/2020 15:44	0.001	0.006	0	0
9/15/2020 15:45	0.001	0.006	0	0
9/15/2020 15:46	0.0007	0.006	0	0
9/15/2020 15:47	0.0005	0.006	0	0
9/15/2020 15:48	0.0001	0.006	0	0
9/15/2020 15:49	0.0001	0.006	0	0
9/15/2020 15:50	0.0001	0.006	0	0

Former Coyne Textile
CAMP Station - CHA #1
Remedial Design Construction

Timestamp	Mass Concentration Total (mg/m3)	Dustrak TWA (mg/m3)	PID (ppm)	PID TWA (ppm)
9/15/2020 15:51	0.0002	0.006	0	0
9/15/2020 15:52	0.0003	0.006	0	0
9/15/2020 15:53	0.0003	0.006	0	0
9/15/2020 15:54	0.0003	0.006	0	0
9/15/2020 15:55	0.0011	0.006	0	0
9/15/2020 15:56	0.0017	0.006	0	0
9/15/2020 15:57	0.002	0.006	0	0
9/15/2020 15:58	0.0023	0.006	0	0
9/15/2020 15:59	0.0027	0.006	0	0
9/15/2020 16:00	0.0027	0.006	0	0
9/15/2020 16:01	0.0027	0.006	0	0
9/15/2020 16:02	0.0027	0.006	0	0
9/15/2020 16:03	0.0027	0.006	0	0
9/15/2020 16:04	0.0027	0.006	0	0
9/15/2020 16:05	0.0027	0.006	0	0
9/15/2020 16:06	0.0025	0.006	0	0
9/15/2020 16:07	0.0025	0.006	0	0
9/15/2020 16:08	0.0025	0.006	0	0
9/15/2020 16:09	0.0025	0.006	0	0
9/15/2020 16:10	0.0017	0.006	0	0
9/15/2020 16:11	0.0011	0.006	0	0
9/15/2020 16:12	0.0007	0.006	0	0
9/15/2020 16:13	0.0004	0.006	0	0
9/15/2020 16:14	0.0001	0.006	0	0
9/15/2020 16:15	0.0001	0.006	0	0
9/15/2020 16:16	0.0001	0.006	0	0
9/15/2020 16:17	0.0003	0.006	0	0
9/15/2020 16:18	0.0003	0.006	0	0
9/15/2020 16:19	0.0005	0.006	0	0
9/15/2020 16:20	0.0006	0.006	0	0
9/15/2020 16:21	0.0006	0.006	0	0
9/15/2020 16:22	0.0006	0.006	0	0
9/15/2020 16:23	0.0006	0.006	0	0
9/15/2020 16:24	0.0006	0.006	0	0
9/15/2020 16:25	0.0007	0.006	0	0
9/15/2020 16:26	0.0007	0.006	0	0
9/16/2020 6:53	0.192	0	0.035	0
9/16/2020 6:54	0.099	0	0.035	0
9/16/2020 6:55	0.068	0	0.035	0
9/16/2020 6:56	0.0528	0	0.035	0
9/16/2020 6:57	0.0438	0	0.035	0
9/16/2020 6:58	0.0385	0	0.035	0
9/16/2020 6:59	0.0339	0	0.035	0
9/16/2020 7:00	0.0304	0	0.035	0
9/16/2020 7:01	0.0277	0	0.035	0
9/16/2020 7:02	0.0254	0	0.035	0
9/16/2020 7:03	0.0235	0	0.035	0
9/16/2020 7:04	0.022	0	0.035	0

Former Coyne Textile
CAMP Station - CHA #1
Remedial Design Construction

Timestamp	Mass Concentration Total (mg/m3)	Dustrak TWA (mg/m3)	PID (ppm)	PID TWA (ppm)
9/16/2020 7:05	0.0207	0	0.035	0
9/16/2020 7:06	0.0196	0	0.035	0
9/16/2020 7:07	0.0187	0	0.035	0
9/16/2020 7:08	0.0062	0	0.035	0
9/16/2020 7:09	0.0061	0	0.035	0
9/16/2020 7:10	0.0062	0	0.035	0
9/16/2020 7:11	0.0068	0	0.035	0
9/16/2020 7:12	0.0073	0	0.035	0
9/16/2020 7:13	0.0073	0	0.035	0
9/16/2020 7:14	0.0083	0	0.035	0
9/16/2020 7:15	0.0089	0	0.035	0
9/16/2020 7:16	0.0119	0.001	0.035	0
9/16/2020 7:17	0.0127	0.001	0.035	0
9/16/2020 7:18	0.0133	0.001	0.035	0
9/16/2020 7:19	0.0138	0.001	0.035	0
9/16/2020 7:20	0.0141	0.001	0.035	0
9/16/2020 7:21	0.0149	0.001	0.035	0
9/16/2020 7:22	0.0155	0.001	0.035	0
9/16/2020 7:23	0.0159	0.001	0.035	0
9/16/2020 7:24	0.0162	0.001	0.035	0
9/16/2020 7:25	0.0163	0.001	0.035	0
9/16/2020 7:26	0.0157	0.001	0.035	0
9/16/2020 7:27	0.015	0.001	0.035	0
9/16/2020 7:28	0.0147	0.001	0.035	0
9/16/2020 7:29	0.0135	0.001	0.035	0
9/16/2020 7:30	0.0129	0.001	0.035	0
9/16/2020 7:31	0.0098	0.001	0.035	0
9/16/2020 7:32	0.009	0.001	0.035	0
9/16/2020 7:33	0.0084	0.001	0.035	0
9/16/2020 7:34	0.008	0.001	0.035	0
9/16/2020 7:35	0.0077	0.001	0.035	0
9/16/2020 7:36	0.007	0.001	0.035	0
9/16/2020 7:37	0.0064	0.001	0.035	0
9/16/2020 7:38	0.0077	0.001	0.035	0
9/16/2020 7:39	0.0091	0.001	0.035	0
9/16/2020 7:40	0.0092	0.001	0.035	0
9/16/2020 7:41	0.0091	0.001	0.035	0
9/16/2020 7:42	0.0092	0.001	0.035	0
9/16/2020 7:43	0.0091	0.001	0.035	0
9/16/2020 7:44	0.01	0.001	0.035	0
9/16/2020 7:45	0.0102	0.001	0.035	0
9/16/2020 7:46	0.0103	0.001	0.035	0
9/16/2020 7:47	0.0104	0.001	0.035	0
9/16/2020 7:48	0.0106	0.001	0.035	0
9/16/2020 7:49	0.0108	0.001	0.035	0
9/16/2020 7:50	0.0112	0.001	0.035	0
9/16/2020 7:51	0.0117	0.001	0.035	0
9/16/2020 7:52	0.0119	0.001	0.035	0

Former Coyne Textile
CAMP Station - CHA #1
Remedial Design Construction

Timestamp	Mass Concentration Total (mg/m3)	Dustrak TWA (mg/m3)	PID (ppm)	PID TWA (ppm)
9/16/2020 7:53	0.0106	0.001	0.035	0
9/16/2020 7:54	0.0097	0.001	0.035	0
9/16/2020 7:55	0.0099	0.001	0.035	0
9/16/2020 7:56	0.0101	0.001	0.035	0
9/16/2020 7:57	0.0101	0.001	0.035	0
9/16/2020 7:58	0.0101	0.001	0.035	0
9/16/2020 7:59	0.0105	0.001	0.035	0
9/16/2020 8:00	0.0121	0.002	0.035	0
9/16/2020 8:01	0.0125	0.002	0.035	0
9/16/2020 8:02	0.0131	0.002	0.035	0
9/16/2020 8:03	0.0145	0.002	0.035	0
9/16/2020 8:04	0.0147	0.002	0.035	0
9/16/2020 8:05	0.0151	0.002	0.035	0.535
9/16/2020 8:06	0.0153	0.002	0.036	0
9/16/2020 8:07	0.0153	0.002	0.036	0
9/16/2020 8:08	0.015	0.002	0.036	0
9/16/2020 8:09	0.0143	0.002	0.036	0
9/16/2020 8:10	0.0141	0.002	0.036	0
9/16/2020 8:11	0.014	0.002	0.036	0
9/16/2020 8:12	0.0139	0.002	0.036	0
9/16/2020 8:13	0.0138	0.002	0.036	0
9/16/2020 8:14	0.0125	0.002	0.036	0
9/16/2020 8:15	0.0111	0.002	0.036	0
9/16/2020 8:16	0.0107	0.002	0.036	0
9/16/2020 8:17	0.0105	0.002	0.036	0
9/16/2020 8:18	0.0098	0.002	0.036	0
9/16/2020 8:19	0.01	0.002	0.036	0
9/16/2020 8:20	0.0095	0.002	0.036	0
9/16/2020 8:21	0.009	0.002	0.036	0
9/16/2020 8:22	0.0091	0.002	0.036	0
9/16/2020 8:23	0.0096	0.002	0.036	0
9/16/2020 8:24	0.0101	0.002	0.036	0
9/16/2020 8:25	0.0103	0.002	0.036	0
9/16/2020 8:26	0.01	0.002	0.036	0
9/16/2020 8:27	0.0101	0.002	0.036	0
9/16/2020 8:28	0.0107	0.002	0.036	0
9/16/2020 8:29	0.011	0.002	0.036	0
9/16/2020 8:30	0.0119	0.002	0.036	0
9/16/2020 8:31	0.0137	0.002	0.036	0
9/16/2020 8:32	0.0141	0.002	0.036	0
9/16/2020 8:33	0.0135	0.002	0.036	0
9/16/2020 8:34	0.013	0.002	0.036	0
9/16/2020 8:35	0.0129	0.002	0.036	0
9/16/2020 8:36	0.0131	0.002	0.036	0
9/16/2020 8:37	0.0136	0.002	0.036	0
9/16/2020 8:38	0.0135	0.002	0.036	0
9/16/2020 8:39	0.0131	0.002	0.036	0
9/16/2020 8:40	0.0129	0.002	0.036	0

Former Coyne Textile
CAMP Station - CHA #1
Remedial Design Construction

Timestamp	Mass Concentration Total (mg/m3)	Dustrak TWA (mg/m3)	PID (ppm)	PID TWA (ppm)
9/16/2020 8:41	0.013	0.003	0.036	0
9/16/2020 8:42	0.0131	0.003	0.036	0
9/16/2020 8:43	0.0134	0.003	0.036	0
9/16/2020 8:44	0.0132	0.003	0.036	0
9/16/2020 8:45	0.012	0.003	0.036	0
9/16/2020 8:46	0.0103	0.003	0.036	0
9/16/2020 8:47	0.0099	0.003	0.036	0
9/16/2020 8:48	0.0095	0.003	0.036	0
9/16/2020 8:49	0.0095	0.003	0.036	0
9/16/2020 8:50	0.0096	0.003	0.036	0
9/16/2020 8:51	0.0095	0.003	0.036	0
9/16/2020 8:52	0.0091	0.003	0.036	0
9/16/2020 8:53	0.0093	0.003	0.036	0
9/16/2020 8:54	0.0107	0.003	0.036	0
9/16/2020 8:55	0.0111	0.003	0.036	0
9/16/2020 8:56	0.0111	0.003	0.036	0
9/16/2020 8:57	0.0112	0.003	0.036	0
9/16/2020 8:58	0.0107	0.003	0.036	0
9/16/2020 8:59	0.011	0.003	0.036	0
9/16/2020 9:00	0.0113	0.003	0.036	0
9/16/2020 9:01	0.0113	0.003	0.036	0
9/16/2020 9:02	0.0116	0.003	0.036	0
9/16/2020 9:03	0.0117	0.003	0.036	0
9/16/2020 9:04	0.0116	0.003	0.036	0
9/16/2020 9:05	0.0117	0.003	0.036	0
9/16/2020 9:06	0.0122	0.003	0.036	0
9/16/2020 9:07	0.0115	0.003	0.036	0
9/16/2020 9:08	0.0111	0.003	0.036	0
9/16/2020 9:09	0.0101	0.003	0.036	0
9/16/2020 9:10	0.0104	0.003	0.036	0.739
9/16/2020 9:11	0.0109	0.003	0.037	0.783
9/16/2020 9:12	0.0111	0.003	0.038	0.126
9/16/2020 9:13	0.0112	0.003	0.038	0.029
9/16/2020 9:14	0.0115	0.003	0.038	0
9/16/2020 9:15	0.0115	0.003	0.038	0.019
9/16/2020 9:16	0.0115	0.003	0.038	0
9/16/2020 9:17	0.011	0.003	0.038	0
9/16/2020 9:18	0.0109	0.003	0.038	0.111
9/16/2020 9:19	0.0108	0.003	0.038	0
9/16/2020 9:20	0.0104	0.003	0.038	0
9/16/2020 9:21	0.0099	0.003	0.038	0
9/16/2020 9:22	0.0104	0.003	0.038	0
9/16/2020 9:23	0.0103	0.003	0.038	0
9/16/2020 9:24	0.0102	0.003	0.039	0
9/16/2020 9:25	0.0092	0.003	0.039	0
9/16/2020 9:26	0.0085	0.003	0.039	0
9/16/2020 9:27	0.0081	0.003	0.039	0
9/16/2020 9:28	0.0077	0.003	0.039	0

Former Coyne Textile
CAMP Station - CHA #1
Remedial Design Construction

Timestamp	Mass Concentration Total (mg/m3)	Dustrak TWA (mg/m3)	PID (ppm)	PID TWA (ppm)
9/16/2020 9:29	0.0072	0.004	0.039	0
9/16/2020 9:30	0.0069	0.004	0.039	0
9/16/2020 9:31	0.0067	0.004	0.039	0
9/16/2020 9:32	0.0069	0.004	0.039	0
9/16/2020 9:33	0.0072	0.004	0.039	0
9/16/2020 9:34	0.0076	0.004	0.039	0
9/16/2020 9:35	0.0076	0.004	0.039	0
9/16/2020 9:36	0.0076	0.004	0.039	0
9/16/2020 9:37	0.0071	0.004	0.039	0
9/16/2020 9:38	0.007	0.004	0.039	0
9/16/2020 9:39	0.0069	0.004	0.039	0
9/16/2020 9:40	0.0073	0.004	0.039	0
9/16/2020 9:41	0.0077	0.004	0.039	0.101
9/16/2020 9:42	0.0077	0.004	0.039	0
9/16/2020 9:43	0.0079	0.004	0.039	0
9/16/2020 9:44	0.0078	0.004	0.039	0
9/16/2020 9:45	0.0079	0.004	0.039	0
9/16/2020 9:46	0.008	0.004	0.039	0
9/16/2020 9:47	0.0086	0.004	0.039	0
9/16/2020 9:48	0.0087	0.004	0.039	0
9/16/2020 9:49	0.0089	0.004	0.039	0
9/16/2020 9:50	0.009	0.004	0.039	0
9/16/2020 9:51	0.0089	0.004	0.039	0
9/16/2020 9:52	0.0092	0.004	0.039	0
9/16/2020 9:53	0.0093	0.004	0.039	0
9/16/2020 9:54	0.0091	0.004	0.039	0
9/16/2020 9:55	0.0092	0.004	0.039	0
9/16/2020 9:56	0.0089	0.004	0.039	0
9/16/2020 9:57	0.0096	0.004	0.039	0
9/16/2020 9:58	0.0104	0.004	0.039	0
9/16/2020 9:59	0.0107	0.004	0.039	0
9/16/2020 10:00	0.0109	0.004	0.039	0
9/16/2020 10:01	0.0107	0.004	0.039	0
9/16/2020 10:02	0.0102	0.004	0.039	0
9/16/2020 10:03	0.0099	0.004	0.039	0
9/16/2020 10:04	0.0098	0.004	0.039	0
9/16/2020 10:05	0.0095	0.004	0.039	0
9/16/2020 10:06	0.0092	0.004	0.039	0
9/16/2020 10:07	0.009	0.004	0.039	0
9/16/2020 10:08	0.0087	0.004	0.039	0
9/16/2020 10:09	0.0091	0.004	0.039	0
9/16/2020 10:10	0.0091	0.004	0.039	0
9/16/2020 10:11	0.0093	0.004	0.039	0
9/16/2020 10:12	0.0084	0.004	0.039	0
9/16/2020 10:13	0.0076	0.004	0.039	0
9/16/2020 10:14	0.0076	0.004	0.039	0
9/16/2020 10:15	0.0073	0.004	0.039	0
9/16/2020 10:16	0.0073	0.004	0.039	0

Former Coyne Textile
CAMP Station - CHA #1
Remedial Design Construction

Timestamp	Mass Concentration Total (mg/m3)	Dustrak TWA (mg/m3)	PID (ppm)	PID TWA (ppm)
9/16/2020 10:17	0.0067	0.004	0.039	0
9/16/2020 10:18	0.0067	0.004	0.039	0
9/16/2020 10:19	0.0062	0.004	0.039	0
9/16/2020 10:20	0.0087	0.004	0.039	0
9/16/2020 10:21	0.0107	0.005	0.039	0
9/16/2020 10:22	0.0113	0.005	0.039	0
9/16/2020 10:23	0.0112	0.005	0.039	0
9/16/2020 10:24	0.0107	0.005	0.039	0
9/16/2020 10:25	0.0104	0.005	0.039	0
9/16/2020 10:26	0.0105	0.005	0.039	0
9/16/2020 10:27	0.0112	0.005	0.039	0
9/16/2020 10:28	0.0109	0.005	0.039	0
9/16/2020 10:29	0.0106	0.005	0.039	0
9/16/2020 10:30	0.0105	0.005	0.039	0
9/16/2020 10:31	0.0107	0.005	0.039	0
9/16/2020 10:32	0.0109	0.005	0.039	0
9/16/2020 10:33	0.0106	0.005	0.039	0
9/16/2020 10:34	0.0109	0.005	0.039	0
9/16/2020 10:35	0.0085	0.005	0.039	0
9/16/2020 10:36	0.0069	0.005	0.039	0
9/16/2020 10:37	0.0061	0.005	0.039	0
9/16/2020 10:38	0.0061	0.005	0.039	0
9/16/2020 10:39	0.0059	0.005	0.039	0
9/16/2020 10:40	0.0058	0.005	0.039	0
9/16/2020 10:41	0.0053	0.005	0.039	0
9/16/2020 10:42	0.0047	0.005	0.039	0
9/16/2020 10:43	0.0048	0.005	0.039	0
9/16/2020 10:44	0.0049	0.005	0.039	0
9/16/2020 10:45	0.0049	0.005	0.039	0
9/16/2020 10:46	0.0047	0.005	0.039	0
9/16/2020 10:47	0.0047	0.005	0.039	0
9/16/2020 10:48	0.0052	0.005	0.039	0
9/16/2020 10:49	0.0053	0.005	0.039	0
9/16/2020 10:50	0.0052	0.005	0.039	0
9/16/2020 10:51	0.0051	0.005	0.039	0
9/16/2020 10:52	0.0056	0.005	0.039	0
9/16/2020 10:53	0.006	0.005	0.039	0
9/16/2020 10:54	0.0075	0.005	0.039	0
9/16/2020 10:55	0.008	0.005	0.039	0
9/16/2020 10:56	0.0083	0.005	0.039	0
9/16/2020 10:57	0.0083	0.005	0.039	0
9/16/2020 10:58	0.0085	0.005	0.039	0
9/16/2020 10:59	0.0087	0.005	0.039	0
9/16/2020 11:00	0.0093	0.005	0.039	0
9/16/2020 11:01	0.0097	0.005	0.039	0
9/16/2020 11:02	0.0103	0.005	0.039	0
9/16/2020 11:03	0.0099	0.005	0.039	0
9/16/2020 11:04	0.0095	0.005	0.039	0

Former Coyne Textile
CAMP Station - CHA #1
Remedial Design Construction

Timestamp	Mass Concentration Total (mg/m3)	Dustrak TWA (mg/m3)	PID (ppm)	PID TWA (ppm)
9/16/2020 11:05	0.0093	0.005	0.039	0
9/16/2020 11:06	0.0091	0.005	0.039	0
9/16/2020 11:07	0.0086	0.005	0.039	0
9/16/2020 11:08	0.0083	0.005	0.039	0
9/16/2020 11:09	0.0067	0.005	0.039	0
9/16/2020 11:10	0.0064	0.005	0.039	0
9/16/2020 11:11	0.0059	0.005	0.039	0
9/16/2020 11:12	0.006	0.005	0.039	0
9/16/2020 11:13	0.0061	0.005	0.039	0
9/16/2020 11:14	0.0057	0.005	0.039	0
9/16/2020 11:15	0.0055	0.005	0.039	0
9/16/2020 11:16	0.0059	0.005	0.039	0
9/16/2020 11:17	0.0057	0.005	0.039	0
9/16/2020 11:18	0.0057	0.005	0.039	0
9/16/2020 11:19	0.0059	0.005	0.039	0
9/16/2020 11:20	0.0059	0.005	0.039	0
9/16/2020 11:21	0.0063	0.005	0.039	0
9/16/2020 11:22	0.0063	0.005	0.039	0
9/16/2020 11:23	0.0071	0.005	0.039	0
9/16/2020 11:24	0.0074	0.005	0.039	0
9/16/2020 11:25	0.0075	0.005	0.039	0
9/16/2020 11:26	0.0075	0.005	0.039	0
9/16/2020 11:27	0.0075	0.005	0.039	0
9/16/2020 11:28	0.0082	0.005	0.039	0
9/16/2020 11:29	0.0095	0.006	0.039	0
9/16/2020 11:30	0.0095	0.006	0.039	0
9/16/2020 11:31	0.0091	0.006	0.039	0
9/16/2020 11:32	0.0089	0.006	0.039	0
9/16/2020 11:33	0.009	0.006	0.039	0
9/16/2020 11:34	0.0088	0.006	0.039	0
9/16/2020 11:35	0.0093	0.006	0.039	0
9/16/2020 11:36	0.0089	0.006	0.039	0
9/16/2020 11:37	0.0091	0.006	0.039	0
9/16/2020 11:38	0.0083	0.006	0.039	0
9/16/2020 11:39	0.0082	0.006	0.039	0
9/16/2020 11:40	0.0078	0.006	0.039	0
9/16/2020 11:41	0.008	0.006	0.039	0
9/16/2020 11:42	0.0085	0.006	0.039	0
9/16/2020 11:43	0.0075	0.006	0.039	0
9/16/2020 11:44	0.0059	0.006	0.039	0
9/16/2020 11:45	0.0054	0.006	0.039	0
9/16/2020 11:46	0.0047	0.006	0.039	0
9/16/2020 11:47	0.0041	0.006	0.039	0
9/16/2020 11:48	0.0039	0.006	0.039	0
9/16/2020 11:49	0.0039	0.006	0.039	0
9/16/2020 11:50	0.0035	0.006	0.039	0
9/16/2020 11:51	0.0039	0.006	0.039	0
9/16/2020 11:52	0.0042	0.006	0.039	0

Former Coyne Textile
CAMP Station - CHA #1
Remedial Design Construction

Timestamp	Mass Concentration Total (mg/m3)	Dustrak TWA (mg/m3)	PID (ppm)	PID TWA (ppm)
9/16/2020 11:53	0.0043	0.006	0.039	0
9/16/2020 11:54	0.0042	0.006	0.039	0
9/16/2020 11:55	0.0043	0.006	0.039	0
9/16/2020 11:56	0.0042	0.006	0.039	0
9/16/2020 11:57	0.0037	0.006	0.039	0
9/16/2020 11:58	0.0034	0.006	0.039	0
9/16/2020 11:59	0.0037	0.006	0.039	0
9/16/2020 12:00	0.0037	0.006	0.039	0
9/16/2020 12:01	0.0036	0.006	0.039	0
9/16/2020 12:02	0.0037	0.006	0.039	0
9/16/2020 12:03	0.0039	0.006	0.039	0
9/16/2020 12:04	0.0045	0.006	0.039	0
9/16/2020 12:05	0.0045	0.006	0.039	0
9/16/2020 12:06	0.0041	0.006	0.039	0
9/16/2020 12:07	0.0035	0.006	0.039	0
9/16/2020 12:08	0.0033	0.006	0.039	0
9/16/2020 12:09	0.0031	0.006	0.039	0
9/16/2020 12:10	0.003	0.006	0.039	0
9/16/2020 12:11	0.003	0.006	0.039	0
9/16/2020 12:12	0.0029	0.006	0.039	0
9/16/2020 12:13	0.0029	0.006	0.039	0
9/16/2020 12:14	0.0025	0.006	0.039	0
9/16/2020 12:15	0.0025	0.006	0.039	0
9/16/2020 12:16	0.0025	0.006	0.039	0
9/16/2020 12:17	0.0027	0.006	0.039	0
9/16/2020 12:18	0.0027	0.006	0.039	0
9/16/2020 12:19	0.0024	0.006	0.039	0
9/16/2020 12:20	0.0023	0.006	0.039	0
9/16/2020 12:21	0.0023	0.006	0.039	0
9/16/2020 12:22	0.0022	0.006	0.039	0
9/16/2020 12:23	0.0023	0.006	0.039	0
9/16/2020 12:24	0.0023	0.006	0.039	0
9/16/2020 12:25	0.0021	0.006	0.039	0
9/16/2020 12:26	0.002	0.006	0.039	0
9/16/2020 12:27	0.002	0.006	0.039	0
9/16/2020 12:28	0.0021	0.006	0.039	0
9/16/2020 12:29	0.0021	0.006	0.039	0
9/16/2020 12:30	0.0021	0.006	0.039	0
9/16/2020 12:31	0.0023	0.006	0.039	0
9/16/2020 12:32	0.002	0.006	0.039	0
9/16/2020 12:33	0.0017	0.006	0.039	0
9/16/2020 12:34	0.0014	0.006	0.039	0
9/16/2020 12:35	0.0015	0.006	0.039	0
9/16/2020 12:36	0.0023	0.006	0.039	0
9/16/2020 12:37	0.0025	0.006	0.039	0
9/16/2020 12:38	0.0026	0.006	0.039	0
9/16/2020 12:39	0.0025	0.006	0.039	0
9/16/2020 12:40	0.0027	0.006	0.039	0

Former Coyne Textile
CAMP Station - CHA #1
Remedial Design Construction

Timestamp	Mass Concentration Total (mg/m3)	Dustrak TWA (mg/m3)	PID (ppm)	PID TWA (ppm)
9/16/2020 12:41	0.0028	0.006	0.039	0
9/16/2020 12:42	0.0029	0.006	0.039	0
9/16/2020 12:43	0.0033	0.006	0.039	0
9/16/2020 12:44	0.0033	0.006	0.039	0
9/16/2020 12:45	0.0033	0.006	0.039	0
9/16/2020 12:46	0.0031	0.006	0.039	0
9/16/2020 12:47	0.0032	0.006	0.039	0
9/16/2020 12:48	0.0038	0.006	0.039	0
9/16/2020 12:49	0.004	0.006	0.039	0
9/16/2020 12:50	0.0041	0.006	0.039	0
9/16/2020 12:51	0.0038	0.006	0.039	0
9/16/2020 12:52	0.0038	0.006	0.039	0
9/16/2020 12:53	0.0037	0.006	0.039	0
9/16/2020 12:54	0.0093	0.006	0.039	0
9/16/2020 12:55	0.0101	0.006	0.039	0
9/16/2020 12:56	0.0108	0.006	0.039	0
9/16/2020 12:57	0.0108	0.006	0.039	0
9/16/2020 12:58	0.0105	0.006	0.039	0
9/16/2020 12:59	0.0108	0.006	0.039	0
9/16/2020 13:00	0.0122	0.006	0.039	0
9/16/2020 13:01	0.0142	0.007	0.039	0
9/16/2020 13:02	0.0159	0.007	0.039	0
9/16/2020 13:03	0.0163	0.007	0.039	0
9/16/2020 13:04	0.017	0.007	0.039	0
9/16/2020 13:05	0.0175	0.007	0.039	0.345
9/16/2020 13:06	0.0175	0.007	0.039	0.005
9/16/2020 13:07	0.0177	0.007	0.04	0
9/16/2020 13:08	0.0177	0.007	0.04	0
9/16/2020 13:09	0.0121	0.007	0.04	0
9/16/2020 13:10	0.0117	0.007	0.04	0
9/16/2020 13:11	0.0117	0.007	0.04	0
9/16/2020 13:12	0.0119	0.007	0.04	0
9/16/2020 13:13	0.0122	0.007	0.04	0
9/16/2020 13:14	0.0126	0.007	0.04	0
9/16/2020 13:15	0.0119	0.007	0.04	0
9/16/2020 13:16	0.0105	0.007	0.04	0
9/16/2020 13:17	0.0091	0.007	0.04	0
9/16/2020 13:18	0.0083	0.007	0.04	0
9/16/2020 13:19	0.0075	0.007	0.04	0
9/16/2020 13:20	0.0073	0.007	0.04	0
9/16/2020 13:21	0.0073	0.007	0.04	0
9/16/2020 13:22	0.0072	0.007	0.04	0
9/16/2020 13:23	0.0072	0.007	0.04	0
9/16/2020 13:24	0.0072	0.007	0.04	0
9/16/2020 13:25	0.0069	0.007	0.04	0
9/16/2020 13:26	0.0069	0.007	0.04	0
9/16/2020 13:27	0.0073	0.007	0.04	0
9/16/2020 13:28	0.0071	0.007	0.04	0

Former Coyne Textile
CAMP Station - CHA #1
Remedial Design Construction

Timestamp	Mass Concentration Total (mg/m3)	Dustrak TWA (mg/m3)	PID (ppm)	PID TWA (ppm)
9/16/2020 13:29	0.0067	0.007	0.04	0
9/16/2020 13:30	0.0062	0.007	0.04	0
9/16/2020 13:31	0.0057	0.007	0.04	0
9/16/2020 13:32	0.0053	0.007	0.04	0
9/16/2020 13:33	0.0051	0.007	0.04	0
9/16/2020 13:34	0.0048	0.007	0.04	0
9/16/2020 13:35	0.0044	0.007	0.04	0
9/16/2020 13:36	0.004	0.007	0.04	0
9/16/2020 13:37	0.0043	0.007	0.04	0
9/16/2020 13:38	0.0044	0.007	0.04	0
9/16/2020 13:39	0.0048	0.007	0.04	0
9/16/2020 13:40	0.0047	0.007	0.04	0
9/16/2020 13:41	0.0041	0.007	0.04	0
9/16/2020 13:42	0.0035	0.007	0.04	0
9/16/2020 13:43	0.0036	0.007	0.04	0
9/16/2020 13:44	0.0035	0.007	0.04	0
9/16/2020 13:45	0.004	0.007	0.04	0
9/16/2020 13:46	0.0046	0.007	0.04	0
9/16/2020 13:47	0.0056	0.007	0.04	0
9/16/2020 13:48	0.0059	0.007	0.04	0
9/16/2020 13:49	0.0065	0.007	0.04	0
9/16/2020 13:50	0.0072	0.007	0.04	0
9/16/2020 13:51	0.0076	0.007	0.04	0
9/16/2020 13:52	0.009	0.007	0.04	0
9/16/2020 13:53	0.0097	0.007	0.04	0
9/16/2020 13:54	0.01	0.007	0.04	0
9/16/2020 13:55	0.0098	0.007	0.04	0
9/16/2020 13:56	0.0099	0.007	0.04	0
9/16/2020 13:57	0.0099	0.007	0.04	0
9/16/2020 13:58	0.0104	0.007	0.04	0
9/16/2020 13:59	0.0105	0.007	0.04	0
9/16/2020 14:00	0.0101	0.007	0.04	0
9/16/2020 14:01	0.0097	0.007	0.04	0
9/16/2020 14:02	0.0089	0.008	0.04	0
9/16/2020 14:03	0.0089	0.008	0.04	0
9/16/2020 14:04	0.0087	0.008	0.04	0
9/16/2020 14:05	0.0082	0.008	0.04	0
9/16/2020 14:06	0.0078	0.008	0.04	0
9/16/2020 14:07	0.006	0.008	0.04	0
9/16/2020 14:08	0.0054	0.008	0.04	0
9/16/2020 14:09	0.0049	0.008	0.04	0
9/16/2020 14:10	0.005	0.008	0.04	0
9/16/2020 14:11	0.0058	0.008	0.04	0
9/16/2020 14:12	0.0064	0.008	0.04	0
9/16/2020 14:13	0.0063	0.008	0.04	0
9/16/2020 14:14	0.0065	0.008	0.04	0
9/16/2020 14:15	0.0067	0.008	0.04	0
9/16/2020 14:16	0.0067	0.008	0.04	0

Former Coyne Textile
CAMP Station - CHA #1
Remedial Design Construction

Timestamp	Mass Concentration Total (mg/m3)	Dustrak TWA (mg/m3)	PID (ppm)	PID TWA (ppm)
9/16/2020 14:17	0.0075	0.008	0.04	0
9/16/2020 14:18	0.0083	0.008	0.04	0
9/16/2020 14:19	0.0083	0.008	0.04	0
9/16/2020 14:20	0.0085	0.008	0.04	0
9/16/2020 14:21	0.0087	0.008	0.04	0
9/16/2020 14:22	0.0091	0.008	0.04	0
9/16/2020 14:23	0.009	0.008	0.04	0
9/16/2020 14:24	0.009	0.008	0.04	0
9/16/2020 14:25	0.0095	0.008	0.04	0
9/16/2020 14:26	0.0088	0.008	0.04	0
9/16/2020 14:27	0.0083	0.008	0.04	0
9/16/2020 14:28	0.0086	0.008	0.04	0
9/16/2020 14:29	0.0081	0.008	0.04	0
9/16/2020 14:30	0.0079	0.008	0.04	0
9/16/2020 14:31	0.0077	0.008	0.04	0
9/16/2020 14:32	0.0068	0.008	0.04	0
9/16/2020 14:33	0.0059	0.008	0.04	0
9/16/2020 14:34	0.006	0.008	0.04	0
9/16/2020 14:35	0.0059	0.008	0.04	0
9/16/2020 14:36	0.0055	0.008	0.04	0
9/16/2020 14:37	0.0052	0.008	0.04	0
9/16/2020 14:38	0.0056	0.008	0.04	0
9/16/2020 14:39	0.0055	0.008	0.04	0
9/16/2020 14:40	0.005	0.008	0.04	0
9/16/2020 14:41	0.0055	0.008	0.04	0
9/16/2020 14:42	0.0057	0.008	0.04	0
9/16/2020 14:43	0.0049	0.008	0.04	0
9/16/2020 14:44	0.0051	0.008	0.04	0
9/16/2020 14:45	0.0054	0.008	0.04	0
9/16/2020 14:46	0.0054	0.008	0.04	0
9/16/2020 14:47	0.0055	0.008	0.04	0
9/16/2020 14:48	0.0059	0.008	0.04	0
9/16/2020 14:49	0.0053	0.008	0.04	0
9/16/2020 14:50	0.0052	0.008	0.04	0
9/16/2020 14:51	0.0057	0.008	0.04	0
9/16/2020 14:52	0.0065	0.008	0.04	0
9/16/2020 14:53	0.0064	0.008	0.04	0
9/16/2020 14:54	0.0161	0.008	0.04	0
9/16/2020 14:55	0.0175	0.008	0.04	0
9/16/2020 14:56	0.0174	0.008	0.04	0
9/16/2020 14:57	0.0173	0.008	0.04	0
9/16/2020 14:58	0.0175	0.008	0.04	0
9/16/2020 14:59	0.0173	0.008	0.04	0
9/16/2020 15:00	0.0169	0.008	0.04	0
9/16/2020 15:01	0.0169	0.008	0.04	0
9/16/2020 15:02	0.0171	0.008	0.04	0
9/16/2020 15:03	0.0166	0.008	0.04	0
9/16/2020 15:04	0.0169	0.008	0.04	0

Former Coyne Textile
CAMP Station - CHA #1
Remedial Design Construction

Timestamp	Mass Concentration Total (mg/m3)	Dustrak TWA (mg/m3)	PID (ppm)	PID TWA (ppm)
9/16/2020 15:05	0.0173	0.008	0.04	0
9/16/2020 15:06	0.0174	0.008	0.04	0
9/16/2020 15:07	0.0169	0.008	0.04	0
9/16/2020 15:08	0.0167	0.008	0.04	0
9/16/2020 15:09	0.0072	0.008	0.04	0
9/16/2020 15:10	0.006	0.008	0.04	0
9/16/2020 15:11	0.0057	0.008	0.04	0
9/16/2020 15:12	0.0055	0.008	0.04	0
9/16/2020 15:13	0.0055	0.008	0.04	0
9/16/2020 15:14	0.0059	0.008	0.04	0
9/16/2020 15:15	0.0063	0.008	0.04	0
9/16/2020 15:16	0.0065	0.008	0.04	0
9/16/2020 15:17	0.007	0.008	0.04	0
9/16/2020 15:18	0.0117	0.008	0.04	0
9/16/2020 15:19	0.0117	0.008	0.04	0
9/16/2020 15:20	0.0114	0.008	0.04	0
9/16/2020 15:21	0.0114	0.008	0.04	0
9/16/2020 15:22	0.0111	0.008	0.04	0
9/16/2020 15:23	0.011	0.008	0.04	0
9/16/2020 15:24	0.011	0.008	0.04	0
9/16/2020 15:25	0.0113	0.008	0.04	0
9/16/2020 15:26	0.0122	0.008	0.04	0
9/16/2020 15:27	0.0135	0.008	0.04	0
9/16/2020 15:28	0.0143	0.008	0.04	0
9/16/2020 15:29	0.0149	0.008	0.04	0
9/16/2020 15:30	0.0154	0.008	0.04	0
9/16/2020 15:31	0.0156	0.008	0.04	0
9/16/2020 15:32	0.0152	0.008	0.04	0
9/16/2020 15:33	0.0106	0.008	0.04	0
9/16/2020 15:34	0.0105	0.008	0.04	0
9/16/2020 15:35	0.0105	0.008	0.04	0
9/16/2020 15:36	0.0107	0.008	0.04	0
9/16/2020 15:37	0.0149	0.008	0.04	0
9/16/2020 15:38	0.0158	0.008	0.04	0
9/16/2020 15:39	0.0157	0.008	0.04	0
9/16/2020 15:40	0.0153	0.008	0.04	0
9/16/2020 15:41	0.0142	0.008	0.04	0
9/16/2020 15:42	0.0127	0.008	0.04	0
9/16/2020 15:43	0.0117	0.008	0.04	0
9/16/2020 15:44	0.0107	0.008	0.04	0
9/16/2020 15:45	0.0099	0.008	0.04	0
9/16/2020 15:46	0.0093	0.008	0.04	0
9/16/2020 15:47	0.0091	0.008	0.04	0
9/16/2020 15:48	0.0091	0.008	0.04	0
9/16/2020 15:49	0.0091	0.008	0.04	0
9/16/2020 15:50	0.0096	0.008	0.04	0
9/16/2020 15:51	0.0092	0.008	0.04	0
9/16/2020 15:52	0.0048	0.008	0.04	0

Former Coyne Textile
CAMP Station - CHA #1
Remedial Design Construction

Timestamp	Mass Concentration Total (mg/m3)	Dustrak TWA (mg/m3)	PID (ppm)	PID TWA (ppm)
9/16/2020 15:53	0.0039	0.008	0.04	0
9/16/2020 15:54	0.0045	0.008	0.04	0
9/16/2020 15:55	0.0049	0.008	0.04	0
9/16/2020 15:56	0.0051	0.008	0.04	0
9/16/2020 15:57	0.0051	0.008	0.04	0
9/16/2020 15:58	0.005	0.008	0.04	0
9/16/2020 15:59	0.0049	0.008	0.04	0
9/16/2020 16:00	0.0049	0.008	0.04	0
9/16/2020 16:01	0.0049	0.008	0.04	0
9/16/2020 16:02	0.0048	0.008	0.04	0
9/16/2020 16:03	0.0046	0.008	0.04	0
9/16/2020 16:04	0.0044	0.008	0.04	0
9/16/2020 16:05	0.0041	0.008	0.04	0
9/16/2020 16:06	0.0039	0.008	0.04	0
9/16/2020 16:07	0.0037	0.008	0.04	0
9/16/2020 16:08	0.0036	0.008	0.04	0
9/16/2020 16:09	0.0032	0.008	0.04	0
9/16/2020 16:10	0.0028	0.008	0.04	0
9/16/2020 16:11	0.0028	0.008	0.04	0
9/16/2020 16:12	0.003	0.008	0.04	0
9/16/2020 16:13	0.0033	0.008	0.04	0
9/16/2020 16:14	0.0035	0.008	0.04	0
9/16/2020 16:15	0.0036	0.008	0.04	0
9/16/2020 16:16	0.0037	0.008	0.04	0
9/16/2020 16:17	0.0046	0.008	0.04	0
9/16/2020 16:18	0.005	0.008	0.04	0
9/16/2020 16:19	0.0063	0.008	0.04	0
9/16/2020 16:20	0.0068	0.008	0.04	0
9/16/2020 16:21	0.0113	0.008	0.04	0
9/16/2020 16:22	0.0125	0.008	0.04	0
9/16/2020 16:23	0.0133	0.008	0.04	0
9/16/2020 16:24	0.0133	0.008	0.04	0
9/16/2020 16:25	0.0137	0.008	0.04	0
9/16/2020 16:26	0.0139	0.008	0.04	0
9/16/2020 16:27	0.0137	0.008	0.04	0
9/16/2020 16:28	0.0137	0.008	0.04	0
9/16/2020 16:29	0.0142	0.008	0.04	0
9/16/2020 16:30	0.0144	0.008	0.04	0
9/16/2020 16:31	0.0148	0.008	0.04	0
9/16/2020 16:32	0.0141	0.008	0.04	0
9/16/2020 16:33	0.0138	0.008	0.04	0
9/16/2020 16:34	0.0127	0.008	0.04	0
9/16/2020 16:35	0.0141	0.008	0.04	0
9/16/2020 16:36	0.0103	0.008	0.04	0
9/16/2020 16:37	0.0091	0.008	0.04	0
9/16/2020 16:38	0.0083	0.008	0.04	0
9/16/2020 16:39	0.0083	0.008	0.04	0
9/16/2020 16:40	0.0079	0.008	0.04	0

Former Coyne Textile
CAMP Station - CHA #1
Remedial Design Construction

Timestamp	Mass Concentration Total (mg/m3)	Dustrak TWA (mg/m3)	PID (ppm)	PID TWA (ppm)
9/16/2020 16:41	0.0077	0.008	0.04	0
9/16/2020 16:42	0.0075	0.008	0.04	0
9/16/2020 16:43	0.0075	0.008	0.04	0
9/16/2020 16:44	0.0069	0.008	0.04	0
9/16/2020 16:45	0.0067	0.008	0.04	0
9/16/2020 16:46	0.0066	0.008	0.04	0
9/16/2020 16:47	0.0063	0.008	0.04	0
9/16/2020 16:48	0.0064	0.008	0.04	0
9/16/2020 16:49	0.0062	0.008	0.04	0
9/16/2020 16:50	0.0043	0.008	0.04	0
9/16/2020 16:51	0.0036	0.008	0.04	0
9/16/2020 16:52	0.0037	0.008	0.04	0
9/16/2020 16:53	0.0037	0.008	0.04	0
9/16/2020 16:54	0.0035	0.008	0.04	0
9/16/2020 16:55	0.0035	0.008	0.04	0
9/16/2020 16:56	0.0035	0.008	0.04	0
9/16/2020 16:57	0.0036	0.008	0.04	0
9/16/2020 16:58	0.0035	0.008	0.04	0
9/16/2020 16:59	0.0035	0.008	0.04	0
9/16/2020 17:00	0.0035	0.008	0.04	0
9/16/2020 17:01	0.0031	0.008	0.04	0
9/16/2020 17:02	0.0033	0.008	0.04	0
9/16/2020 17:03	0.0035	0.008	0.04	0
9/16/2020 17:04	0.0036	0.008	0.04	0
9/16/2020 17:05	0.0037	0.008	0.04	0
9/16/2020 17:06	0.0039	0.008	0.04	0
9/16/2020 17:07	0.0039	0.008	0.04	0
9/16/2020 17:08	0.004	0.008	0.04	0
9/16/2020 17:09	0.004	0.008	0.04	0
9/16/2020 17:10	0.004	0.008	0.04	0
9/16/2020 17:11	0.0039	0.008	0.04	0
9/16/2020 17:12	0.0039	0.008	0.04	0
9/16/2020 17:13	0.0038	0.008	0.04	0
9/16/2020 17:14	0.0037	0.008	0.04	0
9/16/2020 17:15	0.0038	0.008	0.04	0
9/16/2020 17:16	0.004	0.008	0.04	0
9/16/2020 17:17	0.0042	0.008	0.04	0
9/16/2020 17:18	0.0047	0.008	0.04	0
9/16/2020 17:19	0.0047	0.008	0.04	0
9/16/2020 17:20	0.0049	0.008	0.04	0
9/16/2020 17:21	0.0048	0.008	0.04	0
9/16/2020 17:22	0.0048	0.008	0.04	0
9/17/2020 6:52	0.015	0	0.032	0
9/17/2020 6:53	0.014	0	0.032	0
9/17/2020 6:54	0.0137	0	0.032	0
9/17/2020 6:55	0.0145	0	0.032	0
9/17/2020 6:56	0.0146	0	0.032	0
9/17/2020 6:57	0.0143	0	0.032	0

Former Coyne Textile
CAMP Station - CHA #1
Remedial Design Construction

Timestamp	Mass Concentration Total (mg/m3)	Dustrak TWA (mg/m3)	PID (ppm)	PID TWA (ppm)
9/17/2020 6:58	0.0143	0	0.032	0
9/17/2020 6:59	0.0183	0	0.032	0
9/17/2020 7:00	0.018	0	0.032	0
9/17/2020 7:01	0.0177	0	0.032	0
9/17/2020 7:02	0.0176	0	0.032	0
9/17/2020 7:03	0.0175	0	0.032	0
9/17/2020 7:04	0.0175	0	0.032	0
9/17/2020 7:05	0.0172	0	0.032	0
9/17/2020 7:06	0.0172	0	0.032	0
9/17/2020 7:07	0.0175	0.001	0.032	0
9/17/2020 7:08	0.0177	0.001	0.032	0
9/17/2020 7:09	0.0179	0.001	0.032	0
9/17/2020 7:10	0.0184	0.001	0.032	0
9/17/2020 7:11	0.0187	0.001	0.032	0
9/17/2020 7:12	0.0193	0.001	0.032	0
9/17/2020 7:13	0.0198	0.001	0.032	0
9/17/2020 7:14	0.02	0.001	0.032	0
9/17/2020 7:15	0.0204	0.001	0.032	0
9/17/2020 7:16	0.0213	0.001	0.032	0
9/17/2020 7:17	0.0219	0.001	0.032	0
9/17/2020 7:18	0.0222	0.001	0.032	0
9/17/2020 7:19	0.0224	0.001	0.032	0
9/17/2020 7:20	0.0227	0.001	0.032	0
9/17/2020 7:21	0.0225	0.001	0.032	0
9/17/2020 7:22	0.0224	0.001	0.032	0
9/17/2020 7:23	0.0223	0.001	0.032	0
9/17/2020 7:24	0.0225	0.001	0.032	0
9/17/2020 7:25	0.0222	0.001	0.032	0
9/17/2020 7:26	0.0222	0.001	0.032	0
9/17/2020 7:27	0.0221	0.001	0.032	0
9/17/2020 7:28	0.0221	0.001	0.032	0
9/17/2020 7:29	0.0203	0.002	0.032	0
9/17/2020 7:30	0.0199	0.002	0.032	0
9/17/2020 7:31	0.019	0.002	0.032	0
9/17/2020 7:32	0.0184	0.002	0.032	0
9/17/2020 7:33	0.018	0.002	0.032	0
9/17/2020 7:34	0.0179	0.002	0.032	0
9/17/2020 7:35	0.0192	0.002	0.032	0
9/17/2020 7:36	0.0205	0.002	0.032	0
9/17/2020 7:37	0.0209	0.002	0.032	0
9/17/2020 7:38	0.0214	0.002	0.032	0
9/17/2020 7:39	0.0211	0.002	0.032	0
9/17/2020 7:40	0.0209	0.002	0.032	0
9/17/2020 7:41	0.0208	0.002	0.032	0
9/17/2020 7:42	0.0211	0.002	0.032	0
9/17/2020 7:43	0.0217	0.002	0.032	0
9/17/2020 7:44	0.0213	0.002	0.032	0
9/17/2020 7:45	0.0213	0.002	0.032	0

Former Coyne Textile
CAMP Station - CHA #1
Remedial Design Construction

Timestamp	Mass Concentration Total (mg/m3)	Dustrak TWA (mg/m3)	PID (ppm)	PID TWA (ppm)
9/17/2020 7:46	0.0213	0.002	0.032	0
9/17/2020 7:47	0.0215	0.002	0.032	0
9/17/2020 7:48	0.0219	0.002	0.032	0
9/17/2020 7:49	0.0225	0.002	0.032	0
9/17/2020 7:50	0.0231	0.003	0.032	0
9/17/2020 7:51	0.0221	0.003	0.032	0
9/17/2020 7:52	0.0217	0.003	0.032	0
9/17/2020 7:53	0.0213	0.003	0.032	0
9/17/2020 7:54	0.0217	0.003	0.032	0
9/17/2020 7:55	0.022	0.003	0.032	0
9/17/2020 7:56	0.0226	0.003	0.032	0
9/17/2020 7:57	0.0221	0.003	0.032	0
9/17/2020 7:58	0.0213	0.003	0.032	0
9/17/2020 7:59	0.0213	0.003	0.032	0
9/17/2020 8:00	0.0217	0.003	0.032	0
9/17/2020 8:01	0.0217	0.003	0.032	0
9/17/2020 8:02	0.0215	0.003	0.032	0
9/17/2020 8:03	0.021	0.003	0.032	0
9/17/2020 8:04	0.0205	0.003	0.032	0
9/17/2020 8:05	0.0193	0.003	0.032	0
9/17/2020 8:06	0.0194	0.003	0.032	0
9/17/2020 8:07	0.0199	0.003	0.032	0
9/17/2020 8:08	0.0201	0.003	0.032	0
9/17/2020 8:09	0.02	0.003	0.032	0
9/17/2020 8:10	0.0199	0.003	0.032	0
9/17/2020 8:11	0.0193	0.003	0.032	0
9/17/2020 8:12	0.0191	0.003	0.032	0
9/17/2020 8:13	0.0199	0.003	0.032	0
9/17/2020 8:14	0.0203	0.004	0.032	0
9/17/2020 8:15	0.0203	0.004	0.032	0
9/17/2020 8:16	0.0213	0.004	0.032	0
9/17/2020 8:17	0.0215	0.004	0.032	0
9/17/2020 8:18	0.0217	0.004	0.032	0
9/17/2020 8:19	0.0215	0.004	0.032	0
9/17/2020 8:20	0.0206	0.004	0.032	0
9/17/2020 8:21	0.0204	0.004	0.032	0
9/17/2020 8:22	0.0199	0.004	0.032	0
9/17/2020 8:23	0.0199	0.004	0.032	0
9/17/2020 8:24	0.0195	0.004	0.032	0
9/17/2020 8:25	0.0195	0.004	0.032	0
9/17/2020 8:26	0.0195	0.004	0.032	0
9/17/2020 8:27	0.0194	0.004	0.032	0
9/17/2020 8:28	0.0184	0.004	0.032	0
9/17/2020 8:29	0.0178	0.004	0.032	0
9/17/2020 8:30	0.0173	0.004	0.032	0
9/17/2020 8:31	0.0163	0.004	0.032	0
9/17/2020 8:32	0.016	0.004	0.032	0
9/17/2020 8:33	0.016	0.004	0.032	0

Former Coyne Textile
CAMP Station - CHA #1
Remedial Design Construction

Timestamp	Mass Concentration Total (mg/m3)	Dustrak TWA (mg/m3)	PID (ppm)	PID TWA (ppm)
9/17/2020 8:34	0.0163	0.004	0.032	0
9/17/2020 8:35	0.0164	0.004	0.032	0
9/17/2020 8:36	0.0163	0.004	0.032	0
9/17/2020 8:37	0.0162	0.004	0.032	0
9/17/2020 8:38	0.0158	0.004	0.032	0
9/17/2020 8:39	0.0159	0.004	0.032	0
9/17/2020 8:40	0.0156	0.004	0.032	0
9/17/2020 8:41	0.0159	0.004	0.032	0
9/17/2020 8:42	0.0167	0.005	0.032	0
9/17/2020 8:43	0.0175	0.005	0.032	0
9/17/2020 8:44	0.0185	0.005	0.032	0
9/17/2020 8:45	0.0191	0.005	0.032	0
9/17/2020 8:46	0.0193	0.005	0.032	0
9/17/2020 8:47	0.0194	0.005	0.032	0
9/17/2020 8:48	0.0198	0.005	0.032	0
9/17/2020 8:49	0.0201	0.005	0.032	0
9/17/2020 8:50	0.0205	0.005	0.032	0
9/17/2020 8:51	0.0207	0.005	0.032	0
9/17/2020 8:52	0.0209	0.005	0.032	0
9/17/2020 8:53	0.0213	0.005	0.032	0
9/17/2020 8:54	0.0223	0.005	0.032	0
9/17/2020 8:55	0.0227	0.005	0.032	0
9/17/2020 8:56	0.0251	0.005	0.032	0
9/17/2020 8:57	0.0247	0.005	0.032	0
9/17/2020 8:58	0.0246	0.005	0.032	0
9/17/2020 8:59	0.0251	0.005	0.032	0
9/17/2020 9:00	0.0257	0.006	0.032	0
9/17/2020 9:01	0.0261	0.006	0.032	0
9/17/2020 9:02	0.0265	0.006	0.032	0
9/17/2020 9:03	0.0261	0.006	0.032	0
9/17/2020 9:04	0.0256	0.006	0.032	0
9/17/2020 9:05	0.0255	0.006	0.032	0
9/17/2020 9:06	0.0257	0.006	0.032	0
9/17/2020 9:07	0.0261	0.006	0.032	0
9/17/2020 9:08	0.0257	0.006	0.032	0
9/17/2020 9:09	0.0259	0.006	0.032	0
9/17/2020 9:10	0.0262	0.006	0.032	0.181
9/17/2020 9:11	0.0244	0.006	0.033	0
9/17/2020 9:12	0.0241	0.006	0.033	0
9/17/2020 9:13	0.0235	0.006	0.033	0
9/17/2020 9:14	0.0224	0.006	0.033	0
9/17/2020 9:15	0.0217	0.006	0.033	0
9/17/2020 9:16	0.0216	0.006	0.033	0
9/17/2020 9:17	0.0216	0.006	0.033	0
9/17/2020 9:18	0.022	0.006	0.033	0
9/17/2020 9:19	0.0222	0.006	0.033	0
9/17/2020 9:20	0.0218	0.006	0.033	0
9/17/2020 9:21	0.0211	0.006	0.033	0

Former Coyne Textile
CAMP Station - CHA #1
Remedial Design Construction

Timestamp	Mass Concentration Total (mg/m3)	Dustrak TWA (mg/m3)	PID (ppm)	PID TWA (ppm)
9/17/2020 9:22	0.0206	0.006	0.033	0
9/17/2020 9:23	0.0207	0.006	0.033	0
9/17/2020 9:24	0.0195	0.007	0.033	0
9/17/2020 9:25	0.0188	0.007	0.033	0
9/17/2020 9:26	0.0177	0.007	0.033	0
9/17/2020 9:27	0.0175	0.007	0.033	0
9/17/2020 9:28	0.0174	0.007	0.033	0
9/17/2020 9:29	0.0173	0.007	0.033	0
9/17/2020 9:30	0.0174	0.007	0.033	0
9/17/2020 9:31	0.0167	0.007	0.033	0
9/17/2020 9:32	0.0162	0.007	0.033	0
9/17/2020 9:33	0.0156	0.007	0.033	0
9/17/2020 9:34	0.0151	0.007	0.033	0
9/17/2020 9:35	0.015	0.007	0.033	0
9/17/2020 9:36	0.0149	0.007	0.033	0
9/17/2020 9:37	0.0148	0.007	0.033	0
9/17/2020 9:38	0.0146	0.007	0.033	0
9/17/2020 9:39	0.0144	0.007	0.033	0
9/17/2020 9:40	0.0144	0.007	0.033	0
9/17/2020 9:41	0.0144	0.007	0.033	0
9/17/2020 9:42	0.0144	0.007	0.033	0
9/17/2020 9:43	0.0145	0.007	0.033	0
9/17/2020 9:44	0.0141	0.007	0.033	0
9/17/2020 9:45	0.0139	0.007	0.033	0
9/17/2020 9:46	0.014	0.007	0.033	0
9/17/2020 9:47	0.0139	0.007	0.033	0
9/17/2020 9:48	0.0139	0.007	0.033	0
9/17/2020 9:49	0.014	0.007	0.033	0
9/17/2020 9:50	0.0141	0.007	0.033	0
9/17/2020 9:51	0.0141	0.007	0.033	0
9/17/2020 9:52	0.0142	0.007	0.033	0
9/17/2020 9:53	0.0143	0.007	0.033	0
9/17/2020 9:54	0.0144	0.007	0.033	0
9/17/2020 9:55	0.0145	0.007	0.033	0
9/17/2020 9:56	0.0146	0.007	0.033	0
9/17/2020 9:57	0.0146	0.008	0.033	0
9/17/2020 9:58	0.0146	0.008	0.033	0
9/17/2020 9:59	0.0146	0.008	0.033	0
9/17/2020 10:00	0.0143	0.008	0.033	0
9/17/2020 10:01	0.0143	0.008	0.033	0
9/17/2020 10:02	0.0145	0.008	0.033	0
9/17/2020 10:03	0.0151	0.008	0.033	0
9/17/2020 10:04	0.0153	0.008	0.033	0
9/17/2020 10:05	0.0157	0.008	0.033	0
9/17/2020 10:06	0.0157	0.008	0.033	0
9/17/2020 10:07	0.0156	0.008	0.033	0
9/17/2020 10:08	0.0156	0.008	0.033	0
9/17/2020 10:09	0.0155	0.008	0.033	0

Former Coyne Textile
CAMP Station - CHA #1
Remedial Design Construction

Timestamp	Mass Concentration Total (mg/m3)	Dustrak TWA (mg/m3)	PID (ppm)	PID TWA (ppm)
9/17/2020 10:10	0.0155	0.008	0.033	0
9/17/2020 10:11	0.0155	0.008	0.033	0
9/17/2020 10:12	0.0156	0.008	0.033	0
9/17/2020 10:13	0.0157	0.008	0.033	0
9/17/2020 10:14	0.0157	0.008	0.033	0
9/17/2020 10:15	0.0158	0.008	0.033	0
9/17/2020 10:16	0.0159	0.008	0.033	0
9/17/2020 10:17	0.0159	0.008	0.033	0
9/17/2020 10:18	0.0155	0.008	0.033	0
9/17/2020 10:19	0.0155	0.008	0.033	0
9/17/2020 10:20	0.0153	0.008	0.033	0
9/17/2020 10:21	0.0153	0.008	0.033	0
9/17/2020 10:22	0.0155	0.008	0.033	0
9/17/2020 10:23	0.0155	0.008	0.033	0
9/17/2020 10:24	0.0157	0.008	0.033	0
9/17/2020 10:25	0.0159	0.008	0.033	0
9/17/2020 10:26	0.0161	0.008	0.033	0
9/17/2020 10:27	0.0164	0.009	0.033	0
9/17/2020 10:28	0.0166	0.009	0.033	0
9/17/2020 10:29	0.0168	0.009	0.033	0
9/17/2020 10:30	0.0171	0.009	0.033	0
9/17/2020 10:31	0.0173	0.009	0.033	0
9/17/2020 10:32	0.0175	0.009	0.033	0
9/17/2020 10:33	0.0177	0.009	0.033	0
9/17/2020 10:34	0.0177	0.009	0.033	0
9/17/2020 10:35	0.0179	0.009	0.033	0
9/17/2020 10:36	0.0181	0.009	0.033	0
9/17/2020 10:37	0.0182	0.009	0.033	0
9/17/2020 10:38	0.0183	0.009	0.033	0
9/17/2020 10:39	0.0184	0.009	0.033	0
9/17/2020 10:40	0.0185	0.009	0.033	0
9/17/2020 10:41	0.0185	0.009	0.033	0
9/17/2020 10:42	0.0185	0.009	0.033	0
9/17/2020 10:43	0.0187	0.009	0.033	0
9/17/2020 10:44	0.0188	0.009	0.033	0
9/17/2020 10:45	0.0188	0.009	0.033	0
9/17/2020 10:46	0.0189	0.009	0.033	0
9/17/2020 10:47	0.0188	0.009	0.033	0
9/17/2020 10:48	0.0188	0.009	0.033	0
9/17/2020 10:49	0.0189	0.009	0.033	0
9/17/2020 10:50	0.0191	0.009	0.033	0
9/17/2020 10:51	0.0192	0.009	0.033	0
9/17/2020 10:52	0.0193	0.01	0.033	0
9/17/2020 10:53	0.0195	0.01	0.033	0
9/17/2020 10:54	0.0196	0.01	0.033	0
9/17/2020 10:55	0.0197	0.01	0.033	0
9/17/2020 10:56	0.0199	0.01	0.033	0
9/17/2020 10:57	0.0199	0.01	0.033	0

Former Coyne Textile
CAMP Station - CHA #1
Remedial Design Construction

Timestamp	Mass Concentration Total (mg/m3)	Dustrak TWA (mg/m3)	PID (ppm)	PID TWA (ppm)
9/17/2020 10:58	0.0199	0.01	0.033	0
9/17/2020 10:59	0.0199	0.01	0.033	0
9/17/2020 11:00	0.02	0.01	0.033	0
9/17/2020 11:01	0.02	0.01	0.033	0
9/17/2020 11:02	0.02	0.01	0.033	0
9/17/2020 11:03	0.0201	0.01	0.033	0
9/17/2020 11:04	0.0201	0.01	0.033	0
9/17/2020 11:05	0.0201	0.01	0.033	0
9/17/2020 11:06	0.0201	0.01	0.033	0
9/17/2020 11:07	0.0201	0.01	0.033	0
9/17/2020 11:08	0.0202	0.01	0.033	0
9/17/2020 11:09	0.0202	0.01	0.033	0
9/17/2020 11:10	0.0202	0.01	0.033	0
9/17/2020 11:11	0.0202	0.01	0.033	0
9/17/2020 11:12	0.0202	0.01	0.033	0
9/17/2020 11:13	0.0202	0.01	0.033	0
9/17/2020 11:14	0.0203	0.01	0.033	0
9/17/2020 11:15	0.0202	0.01	0.033	0
9/17/2020 11:16	0.0203	0.011	0.033	0
9/17/2020 11:17	0.0203	0.011	0.033	0
9/17/2020 11:18	0.0204	0.011	0.033	0
9/17/2020 11:19	0.0205	0.011	0.033	0
9/17/2020 11:20	0.0205	0.011	0.033	0
9/17/2020 11:21	0.0206	0.011	0.033	0
9/17/2020 11:22	0.0207	0.011	0.033	0
9/17/2020 11:23	0.0207	0.011	0.033	0
9/17/2020 11:24	0.0207	0.011	0.033	0
9/17/2020 11:25	0.0208	0.011	0.033	0
9/17/2020 11:26	0.0209	0.011	0.033	0
9/17/2020 11:27	0.0209	0.011	0.033	0
9/17/2020 11:28	0.021	0.011	0.033	0
9/17/2020 11:29	0.021	0.011	0.033	0
9/17/2020 11:30	0.0211	0.011	0.033	0
9/17/2020 11:31	0.0211	0.011	0.033	0
9/17/2020 11:32	0.0211	0.011	0.033	0
9/17/2020 11:33	0.0211	0.011	0.033	0
9/17/2020 11:34	0.0211	0.011	0.033	0
9/17/2020 11:35	0.0211	0.011	0.033	0
9/17/2020 11:36	0.0212	0.011	0.033	0
9/17/2020 11:37	0.0212	0.011	0.033	0
9/17/2020 11:38	0.0213	0.011	0.033	0
9/17/2020 11:39	0.0213	0.012	0.033	0
9/17/2020 11:40	0.0215	0.012	0.033	0
9/17/2020 11:41	0.0216	0.012	0.033	0
9/17/2020 11:42	0.0217	0.012	0.033	0
9/17/2020 11:43	0.0218	0.012	0.033	0
9/17/2020 11:44	0.0219	0.012	0.033	0
9/17/2020 11:45	0.022	0.012	0.033	0

Former Coyne Textile
CAMP Station - CHA #1
Remedial Design Construction

Timestamp	Mass Concentration Total (mg/m3)	Dustrak TWA (mg/m3)	PID (ppm)	PID TWA (ppm)
9/17/2020 11:46	0.0221	0.012	0.033	0
9/17/2020 11:47	0.0221	0.012	0.033	0
9/17/2020 11:48	0.0221	0.012	0.033	0
9/17/2020 11:49	0.0222	0.012	0.033	0
9/17/2020 11:50	0.0223	0.012	0.033	0
9/17/2020 11:51	0.0223	0.012	0.033	0
9/17/2020 11:52	0.0224	0.012	0.033	0
9/17/2020 11:53	0.0225	0.012	0.033	0
9/17/2020 11:54	0.0225	0.012	0.033	0
9/17/2020 11:55	0.0225	0.012	0.033	0
9/17/2020 11:56	0.0225	0.012	0.033	0
9/17/2020 11:57	0.0225	0.012	0.033	0
9/17/2020 11:58	0.0225	0.012	0.033	0
9/17/2020 11:59	0.0225	0.012	0.033	0
9/17/2020 12:00	0.0225	0.013	0.033	0
9/17/2020 12:01	0.0226	0.013	0.033	0
9/17/2020 12:02	0.0227	0.013	0.033	0
9/17/2020 12:03	0.0227	0.013	0.033	0
9/17/2020 12:04	0.0227	0.013	0.033	0
9/17/2020 12:05	0.0226	0.013	0.033	0
9/17/2020 12:06	0.0225	0.013	0.033	0
9/17/2020 12:07	0.0225	0.013	0.033	0
9/17/2020 12:08	0.0224	0.013	0.033	0
9/17/2020 12:09	0.0223	0.013	0.033	0
9/17/2020 12:10	0.0223	0.013	0.033	0
9/17/2020 12:11	0.0223	0.013	0.033	0
9/17/2020 12:12	0.0221	0.013	0.033	0
9/17/2020 12:13	0.022	0.013	0.033	0
9/17/2020 12:14	0.0219	0.013	0.033	0
9/17/2020 12:15	0.0219	0.013	0.033	0
9/17/2020 12:16	0.0217	0.013	0.033	0
9/17/2020 12:17	0.0215	0.013	0.033	0
9/17/2020 12:18	0.0215	0.013	0.033	0
9/17/2020 12:19	0.0213	0.013	0.033	0
9/17/2020 12:20	0.0213	0.013	0.033	0
9/17/2020 12:21	0.0211	0.013	0.033	0
9/17/2020 12:22	0.021	0.013	0.033	0
9/17/2020 12:23	0.0209	0.014	0.033	0
9/17/2020 12:24	0.0207	0.014	0.033	0
9/17/2020 12:25	0.0206	0.014	0.033	0
9/17/2020 12:26	0.0205	0.014	0.033	0
9/17/2020 12:27	0.0204	0.014	0.033	0
9/17/2020 12:28	0.0203	0.014	0.033	0
9/17/2020 12:29	0.0202	0.014	0.033	0
9/17/2020 12:30	0.0202	0.014	0.033	0
9/17/2020 12:31	0.0201	0.014	0.033	0
9/17/2020 12:32	0.0201	0.014	0.033	0
9/17/2020 12:33	0.0201	0.014	0.033	0

Former Coyne Textile
CAMP Station - CHA #1
Remedial Design Construction

Timestamp	Mass Concentration Total (mg/m3)	Dustrak TWA (mg/m3)	PID (ppm)	PID TWA (ppm)
9/17/2020 12:34	0.0202	0.014	0.033	0
9/17/2020 12:35	0.0203	0.014	0.033	0
9/17/2020 12:36	0.0203	0.014	0.033	0
9/17/2020 12:37	0.0204	0.014	0.033	0
9/17/2020 12:38	0.0204	0.014	0.033	0
9/17/2020 12:39	0.0205	0.014	0.033	0
9/17/2020 12:40	0.0205	0.014	0.033	0
9/17/2020 12:41	0.0205	0.014	0.033	0
9/17/2020 12:42	0.0205	0.014	0.033	0
9/17/2020 12:43	0.0206	0.014	0.033	0
9/17/2020 12:44	0.0207	0.014	0.033	0
9/17/2020 12:45	0.0208	0.014	0.033	0
9/17/2020 12:46	0.0209	0.015	0.033	0
9/17/2020 12:47	0.021	0.015	0.033	0
9/17/2020 12:48	0.0211	0.015	0.033	0
9/17/2020 12:49	0.0212	0.015	0.033	0
9/17/2020 12:50	0.0212	0.015	0.033	0
9/17/2020 12:51	0.0212	0.015	0.033	0
9/17/2020 12:52	0.0212	0.015	0.033	0
9/17/2020 12:53	0.0213	0.015	0.033	0
9/17/2020 12:54	0.0213	0.015	0.033	0
9/17/2020 12:55	0.0214	0.015	0.033	0
9/17/2020 12:56	0.0214	0.015	0.033	0
9/17/2020 12:57	0.0214	0.015	0.033	0
9/17/2020 12:58	0.0215	0.015	0.033	0
9/17/2020 12:59	0.0216	0.015	0.033	0
9/17/2020 13:00	0.0216	0.015	0.033	0
9/17/2020 13:01	0.0216	0.015	0.033	0
9/17/2020 13:02	0.0217	0.015	0.033	0
9/17/2020 13:03	0.0217	0.015	0.033	0
9/17/2020 13:04	0.0215	0.015	0.033	0
9/17/2020 13:05	0.0215	0.015	0.033	0
9/17/2020 13:06	0.0214	0.015	0.033	0
9/17/2020 13:07	0.0214	0.015	0.033	0
9/17/2020 13:08	0.0213	0.016	0.033	0
9/17/2020 13:09	0.0211	0.016	0.033	0
9/17/2020 13:10	0.021	0.016	0.033	0
9/17/2020 13:11	0.021	0.016	0.033	0
9/17/2020 13:12	0.0209	0.016	0.033	0
9/17/2020 13:13	0.0208	0.016	0.033	0
9/17/2020 13:14	0.0205	0.016	0.033	0
9/17/2020 13:15	0.0205	0.016	0.033	0
9/17/2020 13:16	0.0203	0.016	0.033	0
9/17/2020 13:17	0.0203	0.016	0.033	0
9/17/2020 13:18	0.0205	0.016	0.033	0
9/17/2020 13:19	0.0205	0.016	0.033	0
9/17/2020 13:20	0.0206	0.016	0.033	0
9/17/2020 13:21	0.0207	0.016	0.033	0

Former Coyne Textile
CAMP Station - CHA #1
Remedial Design Construction

Timestamp	Mass Concentration Total (mg/m3)	Dustrak TWA (mg/m3)	PID (ppm)	PID TWA (ppm)
9/17/2020 13:22	0.0207	0.016	0.033	0
9/17/2020 13:23	0.0207	0.016	0.033	0
9/17/2020 13:24	0.0208	0.016	0.033	0
9/17/2020 13:25	0.021	0.016	0.033	0
9/17/2020 13:26	0.0211	0.016	0.033	0
9/17/2020 13:27	0.0214	0.016	0.033	0
9/17/2020 13:28	0.0216	0.016	0.033	0
9/17/2020 13:29	0.0219	0.016	0.033	0
9/17/2020 13:30	0.0221	0.016	0.033	0
9/17/2020 13:31	0.0224	0.017	0.033	0
9/17/2020 13:32	0.0227	0.017	0.033	0
9/17/2020 13:33	0.0243	0.017	0.033	0
9/17/2020 13:34	0.0247	0.017	0.033	0
9/17/2020 13:35	0.0252	0.017	0.033	0
9/17/2020 13:36	0.0255	0.017	0.033	0
9/17/2020 13:37	0.0259	0.017	0.033	0
9/17/2020 13:38	0.0263	0.017	0.033	0
9/17/2020 13:39	0.0267	0.017	0.033	0
9/17/2020 13:40	0.027	0.017	0.033	0
9/17/2020 13:41	0.0273	0.017	0.033	0
9/17/2020 13:42	0.0275	0.017	0.033	0
9/17/2020 13:43	0.0279	0.017	0.033	0
9/17/2020 13:44	0.0285	0.017	0.033	0
9/17/2020 13:45	0.0289	0.017	0.033	0
9/17/2020 13:46	0.0291	0.017	0.033	0
9/17/2020 13:47	0.0291	0.017	0.033	0
9/17/2020 13:48	0.028	0.018	0.033	0
9/17/2020 13:49	0.0279	0.018	0.033	0
9/17/2020 13:50	0.0279	0.018	0.033	0
9/17/2020 13:51	0.0281	0.018	0.033	0
9/17/2020 13:52	0.028	0.018	0.033	0
9/17/2020 13:53	0.028	0.018	0.033	0
9/17/2020 13:54	0.0279	0.018	0.033	0
9/17/2020 13:55	0.0278	0.018	0.033	0
9/17/2020 13:56	0.0278	0.018	0.033	0
9/17/2020 13:57	0.0277	0.018	0.033	0
9/17/2020 13:58	0.0274	0.018	0.033	0
9/17/2020 13:59	0.0269	0.018	0.033	0
9/17/2020 14:00	0.0267	0.018	0.033	0
9/17/2020 14:01	0.0267	0.018	0.033	0
9/17/2020 14:02	0.0274	0.018	0.033	0
9/17/2020 14:03	0.0271	0.018	0.033	0
9/17/2020 14:04	0.0271	0.018	0.033	0
9/17/2020 14:05	0.0307	0.019	0.033	0
9/17/2020 14:06	0.0314	0.019	0.033	0
9/17/2020 14:07	0.0318	0.019	0.033	0
9/17/2020 14:08	0.0329	0.019	0.033	0
9/17/2020 14:09	0.0341	0.019	0.033	0

Former Coyne Textile
CAMP Station - CHA #1
Remedial Design Construction

Timestamp	Mass Concentration Total (mg/m3)	Dustrak TWA (mg/m3)	PID (ppm)	PID TWA (ppm)
9/17/2020 14:10	0.0367	0.019	0.033	0
9/17/2020 14:11	0.0399	0.019	0.033	0
9/17/2020 14:12	0.0407	0.019	0.033	0
9/17/2020 14:13	0.0412	0.019	0.033	0
9/17/2020 14:14	0.0415	0.019	0.033	0
9/17/2020 14:15	0.0433	0.02	0.033	0
9/17/2020 14:16	0.0435	0.02	0.033	0
9/17/2020 14:17	0.0431	0.02	0.033	0
9/17/2020 14:18	0.0431	0.02	0.033	0
9/17/2020 14:19	0.0431	0.02	0.033	0
9/17/2020 14:20	0.0396	0.02	0.033	0
9/17/2020 14:21	0.0393	0.02	0.033	0
9/17/2020 14:22	0.0393	0.02	0.033	0
9/17/2020 14:23	0.0386	0.02	0.033	0
9/17/2020 14:24	0.0376	0.02	0.033	0
9/17/2020 14:25	0.0355	0.02	0.033	0
9/17/2020 14:26	0.0326	0.02	0.033	0
9/17/2020 14:27	0.0319	0.02	0.033	0
9/17/2020 14:28	0.0317	0.02	0.033	0
9/17/2020 14:29	0.0316	0.02	0.033	0
9/17/2020 14:30	0.0301	0.021	0.033	0
9/17/2020 14:31	0.0303	0.021	0.033	0
9/17/2020 14:32	0.0305	0.021	0.033	0
9/17/2020 14:33	0.0305	0.021	0.033	0
9/17/2020 14:34	0.0305	0.021	0.033	0
9/17/2020 14:35	0.0302	0.021	0.033	0
9/17/2020 14:36	0.0297	0.021	0.033	0
9/17/2020 14:37	0.0293	0.021	0.033	0
9/17/2020 14:38	0.0304	0.021	0.033	0
9/17/2020 14:39	0.0322	0.021	0.033	0
9/17/2020 14:40	0.0332	0.021	0.033	0
9/17/2020 14:41	0.0336	0.021	0.033	0
9/17/2020 14:42	0.0379	0.022	0.033	0
9/17/2020 14:43	0.0399	0.022	0.033	0
9/17/2020 14:44	0.0491	0.022	0.033	0
9/17/2020 14:45	0.0531	0.022	0.033	0
9/17/2020 14:46	0.0531	0.022	0.033	0
9/17/2020 14:47	0.0526	0.022	0.033	0
9/17/2020 14:48	0.0525	0.022	0.033	0
9/17/2020 14:49	0.0523	0.022	0.033	0
9/17/2020 14:50	0.0523	0.022	0.033	0
9/17/2020 14:51	0.0523	0.023	0.033	0
9/17/2020 14:52	0.0529	0.023	0.033	0
9/17/2020 14:53	0.0545	0.023	0.033	0
9/17/2020 14:54	0.0565	0.023	0.033	0
9/17/2020 14:55	0.0581	0.023	0.033	0
9/17/2020 14:56	0.0616	0.023	0.033	0
9/17/2020 14:57	0.0621	0.023	0.033	0

Former Coyne Textile
CAMP Station - CHA #1
Remedial Design Construction

Timestamp	Mass Concentration Total (mg/m3)	Dustrak TWA (mg/m3)	PID (ppm)	PID TWA (ppm)
9/17/2020 14:58	0.062	0.023	0.033	0
9/17/2020 14:59	0.0589	0.023	0.033	0
9/17/2020 15:00	0.0589	0.023	0.033	0
9/17/2020 15:01	0.0635	0.023	0.033	0
9/17/2020 15:02	0.0654	0.023	0.033	0
9/17/2020 15:03	0.0655	0.023	0.033	0
9/17/2020 15:04	0.0657	0.023	0.033	0
9/17/2020 15:05	0.0655	0.023	0.033	0
9/17/2020 15:06	0.0653	0.023	0.033	0
9/17/2020 15:07	0.0651	0.023	0.033	0
9/17/2020 15:08	0.0621	0.023	0.033	0
9/17/2020 15:09	0.0581	0.023	0.033	0
9/17/2020 15:10	0.0575	0.023	0.033	0
9/17/2020 15:11	0.0539	0.023	0.033	0
9/17/2020 15:12	0.0493	0.023	0.033	0
9/17/2020 15:13	0.0473	0.023	0.033	0
9/17/2020 15:14	0.0423	0.023	0.033	0
9/17/2020 15:15	0.0377	0.023	0.033	0
9/17/2020 15:16	0.0329	0.023	0.033	0
9/17/2020 15:17	0.0314	0.023	0.033	0
9/17/2020 15:18	0.0317	0.023	0.033	0
9/17/2020 15:19	0.0315	0.023	0.033	0
9/17/2020 15:20	0.0327	0.023	0.033	0
9/17/2020 15:21	0.0329	0.023	0.033	0
9/17/2020 15:22	0.0337	0.023	0.033	0
9/17/2020 15:23	0.0397	0.023	0.033	0
9/17/2020 15:24	0.0402	0.023	0.033	0
9/17/2020 15:25	0.0376	0.023	0.033	0
9/17/2020 15:26	0.0367	0.023	0.033	0
9/17/2020 15:27	0.0363	0.023	0.033	0
9/17/2020 15:28	0.0359	0.023	0.033	0
9/17/2020 15:29	0.0347	0.023	0.033	0
9/17/2020 15:30	0.0348	0.023	0.033	0
9/17/2020 15:31	0.0347	0.023	0.033	0
9/17/2020 15:32	0.0347	0.023	0.033	0
9/17/2020 15:33	0.0364	0.023	0.033	0
9/17/2020 15:34	0.0363	0.023	0.033	0
9/17/2020 15:35	0.035	0.023	0.033	0
9/17/2020 15:36	0.0348	0.023	0.033	0
9/17/2020 15:37	0.0332	0.023	0.033	0
9/17/2020 15:38	0.0267	0.023	0.033	0
9/17/2020 15:39	0.0261	0.023	0.033	0
9/17/2020 15:40	0.0259	0.023	0.033	0
9/17/2020 15:41	0.0258	0.023	0.033	0
9/17/2020 15:42	0.0255	0.023	0.033	0
9/17/2020 15:43	0.0261	0.023	0.033	0
9/17/2020 15:44	0.0257	0.023	0.033	0
9/17/2020 15:45	0.0253	0.023	0.033	0

Former Coyne Textile
CAMP Station - CHA #1
Remedial Design Construction

Timestamp	Mass Concentration Total (mg/m3)	Dustrak TWA (mg/m3)	PID (ppm)	PID TWA (ppm)
9/18/2020 6:58	0.018	0	0.102	0
9/18/2020 6:59	0.0185	0	0.102	0
9/18/2020 7:00	0.0183	0	0.102	0
9/18/2020 7:01	0.0183	0	0.102	0
9/18/2020 7:02	0.0182	0	0.102	0
9/18/2020 7:03	0.018	0	0.102	0
9/18/2020 7:04	0.0179	0	0.102	0
9/18/2020 7:05	0.0179	0	0.102	0
9/18/2020 7:06	0.018	0	0.102	0
9/18/2020 7:07	0.018	0	0.102	0
9/18/2020 7:08	0.0183	0	0.102	0
9/18/2020 7:09	0.0199	0	0.102	0
9/18/2020 7:10	0.0222	0	0.102	0
9/18/2020 7:11	0.0233	0	0.102	0
9/18/2020 7:12	0.0237	0	0.102	0
9/18/2020 7:13	0.0245	0.001	0.102	0
9/18/2020 7:14	0.0249	0.001	0.102	0
9/18/2020 7:15	0.0253	0.001	0.102	0
9/18/2020 7:16	0.0255	0.001	0.102	0
9/18/2020 7:17	0.0259	0.001	0.102	0
9/18/2020 7:18	0.0263	0.001	0.102	0
9/18/2020 7:19	0.0267	0.001	0.102	0
9/18/2020 7:20	0.0272	0.001	0.102	0
9/18/2020 7:21	0.0276	0.001	0.102	0
9/18/2020 7:22	0.0282	0.001	0.102	0
9/18/2020 7:23	0.0285	0.001	0.102	0
9/18/2020 7:24	0.0277	0.001	0.102	0
9/18/2020 7:25	0.026	0.001	0.102	0
9/18/2020 7:26	0.025	0.001	0.102	0
9/18/2020 7:27	0.0245	0.001	0.102	0
9/18/2020 7:28	0.024	0.002	0.102	0
9/18/2020 7:29	0.0243	0.002	0.102	0
9/18/2020 7:30	0.0241	0.002	0.102	0
9/18/2020 7:31	0.0239	0.002	0.102	0
9/18/2020 7:32	0.0238	0.002	0.102	0
9/18/2020 7:33	0.0237	0.002	0.102	0
9/18/2020 7:34	0.0235	0.002	0.102	0
9/18/2020 7:35	0.0233	0.002	0.102	0
9/18/2020 7:36	0.0231	0.002	0.102	0
9/18/2020 7:37	0.0227	0.002	0.102	0
9/18/2020 7:38	0.0223	0.002	0.102	0
9/18/2020 7:39	0.0219	0.002	0.102	0
9/18/2020 7:40	0.0215	0.002	0.102	0
9/18/2020 7:41	0.0211	0.002	0.102	0
9/18/2020 7:42	0.0207	0.002	0.102	0
9/18/2020 7:43	0.0201	0.002	0.102	0
9/18/2020 7:44	0.0191	0.002	0.102	0
9/18/2020 7:45	0.0188	0.002	0.102	0

Former Coyne Textile
CAMP Station - CHA #1
Remedial Design Construction

Timestamp	Mass Concentration Total (mg/m3)	Dustrak TWA (mg/m3)	PID (ppm)	PID TWA (ppm)
9/18/2020 7:46	0.0183	0.002	0.102	0
9/18/2020 7:47	0.0176	0.002	0.102	0
9/18/2020 7:48	0.0169	0.002	0.102	0
9/18/2020 7:49	0.0161	0.002	0.102	0
9/18/2020 7:50	0.0153	0.002	0.102	0
9/18/2020 7:51	0.0147	0.002	0.102	0
9/18/2020 7:52	0.0144	0.002	0.102	0
9/18/2020 7:53	0.0137	0.002	0.102	0
9/18/2020 7:54	0.0135	0.002	0.102	0
9/18/2020 7:55	0.0134	0.002	0.102	0
9/18/2020 7:56	0.0133	0.003	0.102	0
9/18/2020 7:57	0.0131	0.003	0.102	0
9/18/2020 7:58	0.0129	0.003	0.102	0
9/18/2020 7:59	0.0128	0.003	0.102	0
9/18/2020 8:00	0.0121	0.003	0.102	0
9/18/2020 8:01	0.0118	0.003	0.102	0
9/18/2020 8:02	0.0115	0.003	0.102	0
9/18/2020 8:03	0.0119	0.003	0.102	0
9/18/2020 8:04	0.0125	0.003	0.102	0
9/18/2020 8:05	0.0121	0.003	0.102	0
9/18/2020 8:06	0.0117	0.003	0.102	0
9/18/2020 8:07	0.0113	0.003	0.102	0
9/18/2020 8:08	0.0115	0.003	0.102	0
9/18/2020 8:09	0.0115	0.003	0.102	0
9/18/2020 8:10	0.0107	0.003	0.102	0
9/18/2020 8:11	0.0103	0.003	0.102	0
9/18/2020 8:12	0.0101	0.003	0.102	0
9/18/2020 8:13	0.0103	0.003	0.102	0
9/18/2020 8:14	0.0106	0.003	0.102	0
9/18/2020 8:15	0.0106	0.003	0.102	0
9/18/2020 8:16	0.0105	0.003	0.102	0
9/18/2020 8:17	0.0103	0.003	0.102	0
9/18/2020 8:18	0.0096	0.003	0.102	0
9/18/2020 8:19	0.0086	0.003	0.102	0
9/18/2020 8:20	0.0085	0.003	0.102	0
9/18/2020 8:21	0.0083	0.003	0.102	0
9/18/2020 8:22	0.008	0.003	0.102	0
9/18/2020 8:23	0.0074	0.003	0.102	0
9/18/2020 8:24	0.0066	0.003	0.102	0
9/18/2020 8:25	0.0065	0.003	0.102	0
9/18/2020 8:26	0.0062	0.003	0.102	0
9/18/2020 8:27	0.0057	0.003	0.102	0
9/18/2020 8:28	0.0049	0.003	0.102	0
9/18/2020 8:29	0.0042	0.003	0.102	0
9/18/2020 8:30	0.0041	0.003	0.102	0
9/18/2020 8:31	0.0041	0.003	0.102	0
9/18/2020 8:32	0.0039	0.003	0.102	0
9/18/2020 8:33	0.0039	0.003	0.102	0

Former Coyne Textile
CAMP Station - CHA #1
Remedial Design Construction

Timestamp	Mass Concentration Total (mg/m3)	Dustrak TWA (mg/m3)	PID (ppm)	PID TWA (ppm)
9/18/2020 8:34	0.0038	0.003	0.102	0
9/18/2020 8:35	0.0037	0.003	0.102	0
9/18/2020 8:36	0.0037	0.003	0.102	0
9/18/2020 8:37	0.0037	0.003	0.102	0
9/18/2020 8:38	0.0036	0.003	0.102	0
9/18/2020 8:39	0.0035	0.003	0.102	0
9/18/2020 8:40	0.0035	0.003	0.102	0
9/18/2020 8:41	0.0035	0.003	0.102	0
9/18/2020 8:42	0.0035	0.003	0.102	0
9/18/2020 8:43	0.0035	0.003	0.102	0
9/18/2020 8:44	0.0035	0.003	0.102	0
9/18/2020 8:45	0.0034	0.003	0.102	0
9/18/2020 8:46	0.0033	0.003	0.102	0
9/18/2020 8:47	0.0033	0.003	0.102	0
9/18/2020 8:48	0.0034	0.003	0.102	0
9/18/2020 8:49	0.0035	0.003	0.102	0
9/18/2020 8:50	0.0035	0.003	0.102	0
9/18/2020 8:51	0.0035	0.003	0.102	0
9/18/2020 8:52	0.0035	0.003	0.102	0
9/18/2020 8:53	0.0036	0.003	0.102	0
9/18/2020 8:54	0.0036	0.003	0.102	0
9/18/2020 8:55	0.0035	0.003	0.102	0
9/18/2020 8:56	0.0036	0.003	0.102	0
9/18/2020 8:57	0.0036	0.003	0.102	0
9/18/2020 8:58	0.0036	0.003	0.102	0
9/18/2020 8:59	0.0035	0.003	0.102	0
9/18/2020 9:00	0.0036	0.003	0.102	0
9/18/2020 9:01	0.0038	0.003	0.102	0
9/18/2020 9:02	0.0039	0.003	0.102	0
9/18/2020 9:03	0.0043	0.003	0.102	0
9/18/2020 9:04	0.0047	0.003	0.102	0
9/18/2020 9:05	0.0051	0.003	0.102	0
9/18/2020 9:06	0.005	0.003	0.102	0
9/18/2020 9:07	0.0049	0.003	0.102	0
9/18/2020 9:08	0.0049	0.003	0.102	0
9/18/2020 9:09	0.0069	0.003	0.102	0
9/18/2020 9:10	0.0079	0.003	0.102	0
9/18/2020 9:11	0.0079	0.003	0.102	0
9/18/2020 9:12	0.0078	0.003	0.102	0
9/18/2020 9:13	0.0078	0.004	0.102	0
9/18/2020 9:14	0.0077	0.004	0.102	0
9/18/2020 9:15	0.0076	0.004	0.102	0
9/18/2020 9:16	0.0075	0.004	0.102	0
9/18/2020 9:17	0.0076	0.004	0.102	0
9/18/2020 9:18	0.0072	0.004	0.102	0
9/18/2020 9:19	0.0067	0.004	0.102	0
9/18/2020 9:20	0.0063	0.004	0.102	0
9/18/2020 9:21	0.0062	0.004	0.102	0

Former Coyne Textile
CAMP Station - CHA #1
Remedial Design Construction

Timestamp	Mass Concentration Total (mg/m3)	Dustrak TWA (mg/m3)	PID (ppm)	PID TWA (ppm)
9/18/2020 9:22	0.0061	0.004	0.102	0
9/18/2020 9:23	0.0065	0.004	0.102	0
9/18/2020 9:24	0.0086	0.004	0.102	0
9/18/2020 9:25	0.0094	0.004	0.102	0
9/18/2020 9:26	0.0093	0.004	0.102	0
9/18/2020 9:27	0.0093	0.004	0.102	0
9/18/2020 9:28	0.0093	0.004	0.102	0
9/18/2020 9:29	0.0093	0.004	0.102	0
9/18/2020 9:30	0.0095	0.004	0.102	0
9/18/2020 9:31	0.0095	0.004	0.102	0
9/18/2020 9:32	0.0093	0.004	0.102	0
9/18/2020 9:33	0.0091	0.004	0.102	0
9/18/2020 9:34	0.009	0.004	0.102	0
9/18/2020 9:35	0.0092	0.004	0.102	0
9/18/2020 9:36	0.0095	0.004	0.102	0
9/18/2020 9:37	0.0095	0.004	0.102	0
9/18/2020 9:38	0.0089	0.004	0.102	0
9/18/2020 9:39	0.0047	0.004	0.102	0
9/18/2020 9:40	0.0028	0.004	0.102	0
9/18/2020 9:41	0.0027	0.004	0.102	0
9/18/2020 9:42	0.0027	0.004	0.102	0
9/18/2020 9:43	0.0027	0.004	0.102	0
9/18/2020 9:44	0.0025	0.004	0.102	0
9/18/2020 9:45	0.0023	0.004	0.102	0
9/18/2020 9:46	0.002	0.004	0.102	0
9/18/2020 9:47	0.0019	0.004	0.102	0
9/18/2020 9:48	0.002	0.004	0.102	0
9/18/2020 9:49	0.002	0.004	0.102	0
9/18/2020 9:50	0.0017	0.004	0.102	0
9/18/2020 9:51	0.0013	0.004	0.102	0
9/18/2020 9:52	0.0013	0.004	0.102	0
9/18/2020 9:53	0.0013	0.004	0.102	0
9/18/2020 9:54	0.0014	0.004	0.102	0
9/18/2020 9:55	0.0017	0.004	0.102	0
9/18/2020 9:56	0.0017	0.004	0.102	0
9/18/2020 9:57	0.0017	0.004	0.102	0
9/18/2020 9:58	0.0016	0.004	0.102	0
9/18/2020 9:59	0.0016	0.004	0.102	0
9/18/2020 10:00	0.0016	0.004	0.102	0
9/18/2020 10:01	0.0015	0.004	0.102	0
9/18/2020 10:02	0.0015	0.004	0.102	0
9/18/2020 10:03	0.0015	0.004	0.102	0
9/18/2020 10:04	0.0013	0.004	0.102	0
9/18/2020 10:05	0.0013	0.004	0.102	0
9/18/2020 10:06	0.0013	0.004	0.102	0
9/18/2020 10:07	0.0013	0.004	0.102	0
9/18/2020 10:08	0.0013	0.004	0.102	0
9/18/2020 10:09	0.0012	0.004	0.102	0

Former Coyne Textile
CAMP Station - CHA #1
Remedial Design Construction

Timestamp	Mass Concentration Total (mg/m3)	Dustrak TWA (mg/m3)	PID (ppm)	PID TWA (ppm)
9/18/2020 10:10	0.0008	0.004	0.102	0
9/18/2020 10:11	0.0008	0.004	0.102	0
9/18/2020 10:12	0.0046	0.004	0.102	0
9/18/2020 10:13	0.0073	0.004	0.102	0
9/18/2020 10:14	0.0075	0.004	0.102	0
9/18/2020 10:15	0.0075	0.004	0.102	0
9/18/2020 10:16	0.0075	0.004	0.102	0
9/18/2020 10:17	0.0075	0.004	0.102	0
9/18/2020 10:18	0.0074	0.004	0.102	0
9/18/2020 10:19	0.0074	0.004	0.102	0
9/18/2020 10:20	0.0073	0.004	0.102	0
9/18/2020 10:21	0.0074	0.004	0.102	0
9/18/2020 10:22	0.0074	0.004	0.102	0
9/18/2020 10:23	0.0075	0.004	0.102	0
9/18/2020 10:24	0.0078	0.004	0.102	0
9/18/2020 10:25	0.0079	0.004	0.102	0
9/18/2020 10:26	0.0079	0.004	0.102	0
9/18/2020 10:27	0.0041	0.004	0.102	0
9/18/2020 10:28	0.0015	0.004	0.102	0
9/18/2020 10:29	0.0013	0.004	0.102	0
9/18/2020 10:30	0.0017	0.004	0.102	0
9/18/2020 10:31	0.0023	0.004	0.102	0
9/18/2020 10:32	0.0025	0.004	0.102	0
9/18/2020 10:33	0.0025	0.004	0.102	0
9/18/2020 10:34	0.0025	0.004	0.102	0
9/18/2020 10:35	0.0025	0.004	0.102	0
9/18/2020 10:36	0.0024	0.004	0.102	0
9/18/2020 10:37	0.0023	0.004	0.102	0
9/18/2020 10:38	0.0022	0.004	0.102	0
9/18/2020 10:39	0.0019	0.004	0.102	0
9/18/2020 10:40	0.0017	0.004	0.102	0
9/18/2020 10:41	0.0017	0.004	0.102	0
9/18/2020 10:42	0.0016	0.004	0.102	0
9/18/2020 10:43	0.0015	0.004	0.102	0
9/18/2020 10:44	0.0015	0.004	0.102	0
9/18/2020 10:45	0.0011	0.004	0.102	0
9/18/2020 10:46	0.0006	0.004	0.102	0
9/18/2020 10:47	0.0003	0.004	0.102	0
9/18/2020 10:48	0.0004	0.004	0.102	0
9/18/2020 10:49	0.0004	0.004	0.102	0
9/18/2020 10:50	0.0004	0.004	0.102	0
9/18/2020 10:51	0.0005	0.004	0.102	0
9/18/2020 10:52	0.0005	0.004	0.102	0
9/18/2020 10:53	0.0005	0.004	0.102	0
9/18/2020 10:54	0.0004	0.004	0.102	0
9/18/2020 10:55	0.0005	0.004	0.102	0
9/18/2020 10:56	0.0008	0.004	0.102	0
9/18/2020 10:57	0.0009	0.004	0.102	0

Former Coyne Textile
CAMP Station - CHA #1
Remedial Design Construction

Timestamp	Mass Concentration Total (mg/m3)	Dustrak TWA (mg/m3)	PID (ppm)	PID TWA (ppm)
9/18/2020 10:58	0.0009	0.004	0.102	0
9/18/2020 10:59	0.0008	0.004	0.102	0
9/18/2020 11:00	0.0007	0.004	0.102	0
9/18/2020 11:01	0.0007	0.004	0.102	0
9/18/2020 11:02	0.0007	0.004	0.102	0
9/18/2020 11:03	0.0007	0.004	0.102	0
9/18/2020 11:04	0.0007	0.004	0.102	0
9/18/2020 11:05	0.0007	0.004	0.102	0
9/18/2020 11:06	0.0009	0.004	0.102	0
9/18/2020 11:07	0.0009	0.004	0.102	0
9/18/2020 11:08	0.0009	0.004	0.102	0
9/18/2020 11:09	0.0009	0.004	0.102	0
9/18/2020 11:10	0.0009	0.004	0.102	0
9/18/2020 11:11	0.0005	0.004	0.102	0
9/18/2020 11:12	0.0005	0.004	0.102	0
9/18/2020 11:13	0.0007	0.004	0.102	0
9/18/2020 11:14	0.0007	0.004	0.102	0
9/18/2020 11:15	0.0007	0.004	0.102	0
9/18/2020 11:16	0.0007	0.004	0.102	0
9/18/2020 11:17	0.0007	0.004	0.102	0
9/18/2020 11:18	0.0007	0.004	0.102	0
9/18/2020 11:19	0.0007	0.004	0.102	0
9/18/2020 11:20	0.0007	0.004	0.102	0
9/18/2020 11:21	0.0005	0.004	0.102	0
9/18/2020 11:22	0.0004	0.004	0.102	0
9/18/2020 11:23	0.0004	0.004	0.102	0
9/18/2020 11:24	0.0005	0.004	0.102	0
9/18/2020 11:25	0.0011	0.004	0.102	0
9/18/2020 11:26	0.0013	0.004	0.102	0
9/18/2020 11:27	0.0014	0.004	0.102	0
9/18/2020 11:28	0.0013	0.004	0.102	0
9/18/2020 11:29	0.0014	0.004	0.102	0
9/18/2020 11:30	0.0017	0.004	0.102	0
9/18/2020 11:31	0.0019	0.004	0.102	0
9/18/2020 11:32	0.0019	0.004	0.102	0
9/18/2020 11:33	0.0019	0.004	0.102	0
9/18/2020 11:34	0.0021	0.004	0.102	0
9/18/2020 11:35	0.0021	0.004	0.102	0
9/18/2020 11:36	0.0022	0.004	0.102	0
9/18/2020 11:37	0.0022	0.004	0.102	0
9/18/2020 11:38	0.0023	0.004	0.102	0
9/18/2020 11:39	0.0021	0.004	0.102	0
9/18/2020 11:40	0.0016	0.004	0.102	0
9/18/2020 11:41	0.0014	0.004	0.102	0
9/18/2020 11:42	0.0013	0.004	0.102	0
9/18/2020 11:43	0.0011	0.004	0.102	0
9/18/2020 11:44	0.001	0.004	0.102	0
9/18/2020 11:45	0.0007	0.004	0.102	0

Former Coyne Textile
CAMP Station - CHA #1
Remedial Design Construction

Timestamp	Mass Concentration Total (mg/m3)	Dustrak TWA (mg/m3)	PID (ppm)	PID TWA (ppm)
9/18/2020 11:46	0.0005	0.004	0.102	0
9/18/2020 11:47	0.0005	0.004	0.102	0
9/18/2020 11:48	0.0005	0.004	0.102	0
9/18/2020 11:49	0.0003	0.004	0.102	0
9/18/2020 11:50	0.0002	0.004	0.102	0
9/18/2020 11:51	0.0001	0.004	0.102	0
9/18/2020 11:52	0.0001	0.004	0.102	0
9/18/2020 11:53	0.0002	0.004	0.102	0
9/18/2020 11:54	0.0003	0.004	0.102	0
9/18/2020 11:55	0.0002	0.004	0.102	0
9/18/2020 11:56	0.0002	0.004	0.102	0
9/18/2020 11:57	0.0002	0.004	0.102	0
9/18/2020 11:58	0.0002	0.004	0.102	0
9/18/2020 11:59	0.0002	0.004	0.102	0
9/18/2020 12:00	0.0002	0.004	0.102	0
9/18/2020 12:01	0.0002	0.004	0.102	0
9/18/2020 12:02	0.0002	0.004	0.102	0
9/18/2020 12:03	0.0002	0.004	0.102	0
9/18/2020 12:04	0.0002	0.004	0.102	0
9/18/2020 12:05	0.0002	0.004	0.102	0
9/18/2020 12:06	0.0003	0.004	0.102	0
9/18/2020 12:07	0.0006	0.004	0.102	0
9/18/2020 12:08	0.0005	0.004	0.102	0
9/18/2020 12:09	0.0005	0.004	0.102	0
9/18/2020 12:10	0.0019	0.004	0.102	0
9/18/2020 12:11	0.0019	0.004	0.102	0
9/18/2020 12:12	0.0019	0.004	0.102	0
9/18/2020 12:13	0.002	0.004	0.102	0
9/18/2020 12:14	0.0039	0.004	0.102	0
9/18/2020 12:15	0.0042	0.005	0.102	0
9/18/2020 12:16	0.0043	0.005	0.102	0
9/18/2020 12:17	0.0043	0.005	0.102	0
9/18/2020 12:18	0.0044	0.005	0.102	0
9/18/2020 12:19	0.0045	0.005	0.102	0
9/18/2020 12:20	0.0045	0.005	0.102	0
9/18/2020 12:21	0.0045	0.005	0.102	0
9/18/2020 12:22	0.0041	0.005	0.102	0
9/18/2020 12:23	0.0041	0.005	0.102	0
9/18/2020 12:24	0.0041	0.005	0.102	0
9/18/2020 12:25	0.0027	0.005	0.102	0
9/18/2020 12:26	0.0027	0.005	0.102	0
9/18/2020 12:27	0.0027	0.005	0.102	0
9/18/2020 12:28	0.0026	0.005	0.102	0
9/18/2020 12:29	0.0007	0.005	0.102	0
9/18/2020 12:30	0.0021	0.005	0.102	0
9/18/2020 12:31	0.0027	0.005	0.102	0
9/18/2020 12:32	0.0027	0.005	0.102	0
9/18/2020 12:33	0.0029	0.005	0.102	0

Former Coyne Textile
CAMP Station - CHA #1
Remedial Design Construction

Timestamp	Mass Concentration Total (mg/m3)	Dustrak TWA (mg/m3)	PID (ppm)	PID TWA (ppm)
9/18/2020 12:34	0.0029	0.005	0.102	0
9/18/2020 12:35	0.0031	0.005	0.102	0
9/18/2020 12:36	0.0031	0.005	0.102	0
9/18/2020 12:37	0.0032	0.005	0.102	0
9/18/2020 12:38	0.0033	0.005	0.102	0
9/18/2020 12:39	0.0033	0.005	0.102	0
9/18/2020 12:40	0.0042	0.005	0.102	0
9/18/2020 12:41	0.0043	0.005	0.102	0
9/18/2020 12:42	0.0044	0.005	0.102	0
9/18/2020 12:43	0.0044	0.005	0.102	0
9/18/2020 12:44	0.0045	0.005	0.102	0
9/18/2020 12:45	0.003	0.005	0.102	0
9/18/2020 12:46	0.0024	0.005	0.102	0
9/18/2020 12:47	0.0025	0.005	0.102	0
9/18/2020 12:48	0.0033	0.005	0.102	0
9/18/2020 12:49	0.0033	0.005	0.102	0
9/18/2020 12:50	0.0034	0.005	0.102	0
9/18/2020 12:51	0.0057	0.005	0.102	0
9/18/2020 12:52	0.0058	0.005	0.102	0
9/18/2020 12:53	0.0058	0.005	0.102	0
9/18/2020 12:54	0.0059	0.005	0.102	0
9/18/2020 12:55	0.0051	0.005	0.102	0
9/18/2020 12:56	0.005	0.005	0.102	0
9/18/2020 12:57	0.0054	0.005	0.102	0
9/18/2020 12:58	0.0055	0.005	0.102	0
9/18/2020 12:59	0.0055	0.005	0.102	0
9/18/2020 13:00	0.0054	0.005	0.102	0
9/18/2020 13:01	0.0062	0.005	0.102	0
9/18/2020 13:02	0.0069	0.005	0.102	0
9/18/2020 13:03	0.0058	0.005	0.102	0
9/18/2020 13:04	0.0058	0.005	0.102	0
9/18/2020 13:05	0.0055	0.005	0.102	0
9/18/2020 13:06	0.0032	0.005	0.102	0
9/18/2020 13:07	0.003	0.005	0.102	0
9/18/2020 13:08	0.0029	0.005	0.102	0
9/18/2020 13:09	0.0028	0.005	0.102	0
9/18/2020 13:10	0.003	0.005	0.102	0
9/18/2020 13:11	0.0045	0.005	0.102	0
9/18/2020 13:12	0.0041	0.005	0.102	0
9/18/2020 13:13	0.0042	0.005	0.102	0
9/18/2020 13:14	0.0043	0.005	0.102	0
9/18/2020 13:15	0.0043	0.005	0.102	0
9/18/2020 13:16	0.0035	0.005	0.102	0
9/18/2020 13:17	0.0027	0.005	0.102	0
9/18/2020 13:18	0.0026	0.005	0.102	0
9/18/2020 13:19	0.0027	0.005	0.102	0
9/18/2020 13:20	0.0027	0.005	0.102	0
9/18/2020 13:21	0.0027	0.005	0.102	0

Former Coyne Textile
CAMP Station - CHA #1
Remedial Design Construction

Timestamp	Mass Concentration Total (mg/m3)	Dustrak TWA (mg/m3)	PID (ppm)	PID TWA (ppm)
9/18/2020 13:22	0.0027	0.005	0.102	0
9/18/2020 13:23	0.003	0.005	0.102	0
9/18/2020 13:24	0.0031	0.005	0.102	0
9/18/2020 13:25	0.0028	0.005	0.102	0
9/18/2020 13:26	0.0013	0.005	0.102	0
9/18/2020 13:27	0.0013	0.005	0.102	0
9/18/2020 13:28	0.0011	0.005	0.102	0
9/18/2020 13:29	0.0009	0.005	0.102	0
9/18/2020 13:30	0.0009	0.005	0.102	0
9/18/2020 13:31	0.0008	0.005	0.102	0
9/18/2020 13:32	0.0008	0.005	0.102	0
9/18/2020 13:33	0.0017	0.005	0.102	0
9/18/2020 13:34	0.0028	0.005	0.102	0
9/18/2020 13:35	0.0032	0.005	0.102	0
9/18/2020 13:36	0.0034	0.005	0.102	0
9/18/2020 13:37	0.0038	0.005	0.102	0
9/18/2020 13:38	0.0035	0.005	0.102	0
9/18/2020 13:39	0.0037	0.005	0.102	0
9/18/2020 13:40	0.0037	0.005	0.102	0
9/18/2020 13:41	0.0037	0.005	0.102	0
9/18/2020 13:42	0.0045	0.005	0.102	0
9/18/2020 13:43	0.0046	0.005	0.102	0
9/18/2020 13:44	0.0047	0.005	0.102	0
9/18/2020 13:45	0.0047	0.005	0.102	0
9/18/2020 13:46	0.0047	0.005	0.102	0
9/18/2020 13:47	0.0053	0.005	0.102	0
9/18/2020 13:48	0.0045	0.005	0.102	0
9/18/2020 13:49	0.0033	0.005	0.102	0
9/18/2020 13:50	0.0029	0.005	0.102	0
9/18/2020 13:51	0.0028	0.005	0.102	0
9/18/2020 13:52	0.0026	0.005	0.102	0
9/18/2020 13:53	0.0029	0.005	0.102	0
9/18/2020 13:54	0.004	0.005	0.102	0
9/18/2020 13:55	0.004	0.005	0.102	0
9/18/2020 13:56	0.0039	0.005	0.102	0
9/18/2020 13:57	0.0032	0.005	0.102	0
9/18/2020 13:58	0.0044	0.005	0.102	0
9/18/2020 13:59	0.0054	0.005	0.102	0
9/18/2020 14:00	0.0062	0.005	0.102	0
9/18/2020 14:01	0.0065	0.005	0.102	0
9/18/2020 14:02	0.0061	0.005	0.102	0
9/18/2020 14:03	0.0061	0.005	0.102	0
9/18/2020 14:04	0.0062	0.005	0.102	0
9/18/2020 14:05	0.0063	0.005	0.102	0
9/18/2020 14:06	0.0063	0.005	0.102	0
9/18/2020 14:07	0.006	0.005	0.102	0
9/18/2020 14:08	0.0056	0.005	0.102	0
9/18/2020 14:09	0.0164	0.006	0.102	0

Former Coyne Textile
CAMP Station - CHA #1
Remedial Design Construction

Timestamp	Mass Concentration Total (mg/m3)	Dustrak TWA (mg/m3)	PID (ppm)	PID TWA (ppm)
9/18/2020 14:10	0.0166	0.006	0.102	0
9/18/2020 14:11	0.0171	0.006	0.102	0
9/18/2020 14:12	0.017	0.006	0.102	0
9/18/2020 14:13	0.0157	0.006	0.102	0
9/18/2020 14:14	0.0147	0.006	0.102	0
9/18/2020 14:15	0.0139	0.006	0.102	0
9/18/2020 14:16	0.0136	0.006	0.102	0
9/18/2020 14:17	0.0135	0.006	0.102	0
9/18/2020 14:18	0.0135	0.006	0.102	0
9/18/2020 14:19	0.0135	0.006	0.102	0
9/18/2020 14:20	0.0136	0.006	0.102	0
9/18/2020 14:21	0.0136	0.006	0.102	0
9/18/2020 14:22	0.025	0.006	0.102	0
9/18/2020 14:23	0.0256	0.006	0.102	0
9/18/2020 14:24	0.0137	0.006	0.102	0
9/18/2020 14:25	0.0136	0.006	0.102	0
9/18/2020 14:26	0.0131	0.006	0.102	0
9/18/2020 14:27	0.0131	0.006	0.102	0
9/18/2020 14:28	0.0131	0.006	0.102	0
9/18/2020 14:29	0.0132	0.006	0.102	0
9/18/2020 14:30	0.0132	0.006	0.102	0
9/18/2020 14:31	0.0132	0.006	0.102	0
9/18/2020 14:32	0.0132	0.006	0.102	0
9/18/2020 14:33	0.0131	0.006	0.102	0
9/18/2020 14:34	0.0131	0.006	0.102	0
9/18/2020 14:35	0.0133	0.006	0.102	0
9/18/2020 14:36	0.0137	0.006	0.102	0
9/18/2020 14:37	0.0025	0.006	0.102	0
9/18/2020 14:38	0.0025	0.006	0.102	0
9/18/2020 14:39	0.0029	0.006	0.102	0
9/18/2020 14:40	0.0031	0.006	0.102	0
9/18/2020 14:41	0.0032	0.006	0.102	0
9/18/2020 14:42	0.0032	0.006	0.102	0
9/21/2020 6:59	0.014	0	0	0
9/21/2020 7:00	0.0135	0	0	0
9/21/2020 7:01	0.013	0	0	0
9/21/2020 7:02	0.0125	0	0	0
9/21/2020 7:03	0.0122	0	0	0
9/21/2020 7:04	0.0122	0	0	0
9/21/2020 7:05	0.0123	0	0	0
9/21/2020 7:06	0.0122	0	0	0
9/21/2020 7:07	0.0122	0	0	0
9/21/2020 7:08	0.0122	0	0	0
9/21/2020 7:09	0.0122	0	0	0
9/21/2020 7:10	0.0122	0	0	0
9/21/2020 7:11	0.0122	0	0	0
9/21/2020 7:12	0.0124	0	0	0
9/21/2020 7:13	0.0125	0	0	0

Former Coyne Textile
CAMP Station - CHA #1
Remedial Design Construction

Timestamp	Mass Concentration Total (mg/m3)	Dustrak TWA (mg/m3)	PID (ppm)	PID TWA (ppm)
9/21/2020 7:14	0.0125	0	0	0
9/21/2020 7:15	0.0125	0	0	0
9/21/2020 7:16	0.0127	0	0	0
9/21/2020 7:17	0.013	0	0	0
9/21/2020 7:18	0.0131	0.001	0	0
9/21/2020 7:19	0.0132	0.001	0	0
9/21/2020 7:20	0.0132	0.001	0	0
9/21/2020 7:21	0.0132	0.001	0	0
9/21/2020 7:22	0.0132	0.001	0	0
9/21/2020 7:23	0.0132	0.001	0	0
9/21/2020 7:24	0.0136	0.001	0	0
9/21/2020 7:25	0.0141	0.001	0	0
9/21/2020 7:26	0.0145	0.001	0	0
9/21/2020 7:27	0.0144	0.001	0	0
9/21/2020 7:28	0.0143	0.001	0	0
9/21/2020 7:29	0.0143	0.001	0	0
9/21/2020 7:30	0.0141	0.001	0	0
9/21/2020 7:31	0.014	0.001	0	0
9/21/2020 7:32	0.0139	0.001	0	0
9/21/2020 7:33	0.014	0.001	0	0
9/21/2020 7:34	0.0141	0.001	0	0
9/21/2020 7:35	0.0143	0.001	0	0
9/21/2020 7:36	0.0143	0.001	0	0
9/21/2020 7:37	0.0144	0.001	0	0
9/21/2020 7:38	0.0145	0.001	0	0
9/21/2020 7:39	0.0143	0.001	0	0
9/21/2020 7:40	0.0139	0.001	0	0
9/21/2020 7:41	0.0139	0.001	0	0
9/21/2020 7:42	0.0142	0.001	0	0
9/21/2020 7:43	0.0143	0.001	0	0
9/21/2020 7:44	0.0145	0.001	0	0
9/21/2020 7:45	0.0157	0.001	0	0
9/21/2020 7:46	0.0171	0.001	0	0
9/21/2020 7:47	0.0175	0.001	0	0
9/21/2020 7:48	0.0193	0.002	0	0
9/21/2020 7:49	0.0197	0.002	0	0
9/21/2020 7:50	0.0197	0.002	0	0
9/21/2020 7:51	0.0201	0.002	0	0
9/21/2020 7:52	0.0201	0.002	0	0
9/21/2020 7:53	0.0203	0.002	0	0
9/21/2020 7:54	0.0205	0.002	0	0
9/21/2020 7:55	0.0205	0.002	0	0
9/21/2020 7:56	0.0202	0.002	0	0
9/21/2020 7:57	0.0198	0.002	0	0
9/21/2020 7:58	0.0197	0.002	0	0
9/21/2020 7:59	0.0195	0.002	0	0
9/21/2020 8:00	0.0195	0.002	0	0
9/21/2020 8:01	0.0192	0.002	0	0

Former Coyne Textile
CAMP Station - CHA #1
Remedial Design Construction

Timestamp	Mass Concentration Total (mg/m3)	Dustrak TWA (mg/m3)	PID (ppm)	PID TWA (ppm)
9/21/2020 8:02	0.0189	0.002	0	0
9/21/2020 8:03	0.0169	0.002	0	0
9/21/2020 8:04	0.0163	0.002	0	0
9/21/2020 8:05	0.016	0.002	0	0
9/21/2020 8:06	0.0155	0.002	0	0
9/21/2020 8:07	0.0155	0.002	0	0
9/21/2020 8:08	0.0152	0.002	0	0
9/21/2020 8:09	0.0149	0.002	0	0
9/21/2020 8:10	0.0147	0.002	0	0
9/21/2020 8:11	0.0147	0.002	0	0
9/21/2020 8:12	0.0147	0.002	0	0
9/21/2020 8:13	0.0147	0.002	0	0
9/21/2020 8:14	0.0145	0.002	0	0
9/21/2020 8:15	0.0135	0.002	0	0
9/21/2020 8:16	0.0123	0.002	0	0
9/21/2020 8:17	0.0122	0.002	0	0
9/21/2020 8:18	0.0123	0.002	0	0
9/21/2020 8:19	0.0124	0.002	0	0
9/21/2020 8:20	0.0127	0.003	0	0
9/21/2020 8:21	0.0128	0.003	0	0
9/21/2020 8:22	0.0128	0.003	0	0
9/21/2020 8:23	0.0129	0.003	0	0
9/21/2020 8:24	0.0192	0.003	0	0
9/21/2020 8:25	0.0227	0.003	0	0
9/21/2020 8:26	0.0261	0.003	0	0
9/21/2020 8:27	0.0263	0.003	0	0
9/21/2020 8:28	0.0265	0.003	0	0
9/21/2020 8:29	0.0268	0.003	0	0
9/21/2020 8:30	0.0271	0.003	0	0
9/21/2020 8:31	0.0275	0.003	0	0
9/21/2020 8:32	0.0279	0.003	0	0
9/21/2020 8:33	0.0278	0.003	0	0
9/21/2020 8:34	0.0275	0.003	0	0
9/21/2020 8:35	0.0273	0.003	0	0
9/21/2020 8:36	0.0291	0.003	0	0
9/21/2020 8:37	0.0315	0.004	0	0
9/21/2020 8:38	0.0334	0.004	0	0
9/21/2020 8:39	0.0277	0.004	0	0
9/21/2020 8:40	0.0249	0.004	0	0
9/21/2020 8:41	0.0216	0.004	0	0
9/21/2020 8:42	0.0213	0.004	0	0
9/21/2020 8:43	0.021	0.004	0	0
9/21/2020 8:44	0.0208	0.004	0	0
9/21/2020 8:45	0.0207	0.004	0	0
9/21/2020 8:46	0.0231	0.004	0	0
9/21/2020 8:47	0.0228	0.004	0	0
9/21/2020 8:48	0.0236	0.004	0	0
9/21/2020 8:49	0.0244	0.004	0	0

Former Coyne Textile
CAMP Station - CHA #1
Remedial Design Construction

Timestamp	Mass Concentration Total (mg/m3)	Dustrak TWA (mg/m3)	PID (ppm)	PID TWA (ppm)
9/21/2020 8:50	0.0255	0.004	0	0
9/21/2020 8:51	0.0253	0.004	0	0
9/21/2020 8:52	0.0232	0.004	0	0
9/21/2020 8:53	0.0212	0.004	0	0
9/21/2020 8:54	0.0205	0.004	0	0
9/21/2020 8:55	0.0197	0.004	0	0
9/21/2020 8:56	0.0193	0.004	0	0
9/21/2020 8:57	0.0193	0.004	0	0
9/21/2020 8:58	0.0192	0.004	0	0
9/21/2020 8:59	0.0189	0.004	0	0
9/21/2020 9:00	0.0185	0.004	0	0
9/21/2020 9:01	0.0155	0.004	0	0
9/21/2020 9:02	0.0151	0.004	0	0
9/21/2020 9:03	0.0142	0.005	0	0
9/21/2020 9:04	0.0133	0.005	0	0
9/21/2020 9:05	0.0119	0.005	0	0
9/21/2020 9:06	0.0113	0.005	0	0
9/21/2020 9:07	0.011	0.005	0	0
9/21/2020 9:08	0.0107	0.005	0	0
9/21/2020 9:09	0.0105	0.005	0	0
9/21/2020 9:10	0.0105	0.005	0	0
9/21/2020 9:11	0.0107	0.005	0	0
9/21/2020 9:12	0.0105	0.005	0	0
9/21/2020 9:13	0.0105	0.005	0	0
9/21/2020 9:14	0.0104	0.005	0	0
9/21/2020 9:15	0.0107	0.005	0	0
9/21/2020 9:16	0.0113	0.005	0	0
9/21/2020 9:17	0.0115	0.005	0	0
9/21/2020 9:18	0.0121	0.005	0	0.343
9/21/2020 9:19	0.013	0.005	0	0.233
9/21/2020 9:20	0.0129	0.005	0.001	0.165
9/21/2020 9:21	0.0121	0.005	0.002	0
9/21/2020 9:22	0.0121	0.005	0.004	0
9/21/2020 9:23	0.0121	0.005	0.004	0
9/21/2020 9:24	0.0123	0.005	0.004	0
9/21/2020 9:25	0.0123	0.005	0.004	0.358
9/21/2020 9:26	0.0121	0.005	0.004	0.446
9/21/2020 9:27	0.0121	0.005	0.005	0.011
9/21/2020 9:28	0.0124	0.005	0.005	0.171
9/21/2020 9:29	0.0129	0.005	0.006	0
9/21/2020 9:30	0.0127	0.005	0.006	0
9/21/2020 9:31	0.0122	0.005	0.006	2.447
9/21/2020 9:32	0.0121	0.005	0.009	1.179
9/21/2020 9:33	0.0117	0.005	0.011	0
9/21/2020 9:34	0.0109	0.005	0.011	0
9/21/2020 9:35	0.0109	0.005	0.011	0
9/21/2020 9:36	0.0131	0.005	0.011	0
9/21/2020 9:37	0.0135	0.005	0.011	0

Former Coyne Textile
CAMP Station - CHA #1
Remedial Design Construction

Timestamp	Mass Concentration Total (mg/m3)	Dustrak TWA (mg/m3)	PID (ppm)	PID TWA (ppm)
9/21/2020 9:38	0.0136	0.005	0.011	0
9/21/2020 9:39	0.0135	0.005	0.011	0
9/21/2020 9:40	0.0134	0.005	0.011	0
9/21/2020 9:41	0.0133	0.006	0.011	0
9/21/2020 9:42	0.014	0.006	0.011	0
9/21/2020 9:43	0.0145	0.006	0.011	0
9/21/2020 9:44	0.0145	0.006	0.011	0
9/21/2020 9:45	0.0143	0.006	0.011	0
9/21/2020 9:46	0.014	0.006	0.011	0
9/21/2020 9:47	0.0135	0.006	0.011	0
9/21/2020 9:48	0.0137	0.006	0.011	0
9/21/2020 9:49	0.0147	0.006	0.011	0
9/21/2020 9:50	0.0162	0.006	0.011	0
9/21/2020 9:51	0.0139	0.006	0.011	0
9/21/2020 9:52	0.0134	0.006	0.011	0
9/21/2020 9:53	0.014	0.006	0.011	0
9/21/2020 9:54	0.0139	0.006	0.011	0
9/21/2020 9:55	0.0145	0.006	0.011	0
9/21/2020 9:56	0.0149	0.006	0.011	0
9/21/2020 9:57	0.0152	0.006	0.011	0
9/21/2020 9:58	0.0183	0.006	0.011	0
9/21/2020 9:59	0.0185	0.006	0.011	0
9/21/2020 10:00	0.0186	0.006	0.011	0
9/21/2020 10:01	0.0188	0.006	0.011	0
9/21/2020 10:02	0.019	0.006	0.011	0
9/21/2020 10:03	0.0187	0.006	0.011	0
9/21/2020 10:04	0.0176	0.006	0.011	0
9/21/2020 10:05	0.016	0.006	0.011	0
9/21/2020 10:06	0.0157	0.006	0.011	0
9/21/2020 10:07	0.0156	0.006	0.011	0
9/21/2020 10:08	0.0151	0.006	0.011	0
9/21/2020 10:09	0.0153	0.006	0.011	0
9/21/2020 10:10	0.0148	0.006	0.011	0
9/21/2020 10:11	0.0145	0.006	0.011	0
9/21/2020 10:12	0.0139	0.006	0.011	0
9/21/2020 10:13	0.01	0.006	0.011	0
9/21/2020 10:14	0.0103	0.007	0.011	0
9/21/2020 10:15	0.0107	0.007	0.011	0
9/21/2020 10:16	0.0107	0.007	0.011	0
9/21/2020 10:17	0.0108	0.007	0.011	0
9/21/2020 10:18	0.011	0.007	0.011	0
9/21/2020 10:19	0.011	0.007	0.011	0
9/21/2020 10:20	0.0109	0.007	0.011	0
9/21/2020 10:21	0.011	0.007	0.011	0
9/21/2020 10:22	0.0112	0.007	0.011	0
9/21/2020 10:23	0.0117	0.007	0.011	0
9/21/2020 10:24	0.0159	0.007	0.011	0
9/21/2020 10:25	0.0161	0.007	0.011	0

Former Coyne Textile
CAMP Station - CHA #1
Remedial Design Construction

Timestamp	Mass Concentration Total (mg/m3)	Dustrak TWA (mg/m3)	PID (ppm)	PID TWA (ppm)
9/21/2020 10:26	0.0161	0.007	0.011	0
9/21/2020 10:27	0.0157	0.007	0.011	0
9/21/2020 10:28	0.0158	0.007	0.011	0
9/21/2020 10:29	0.0151	0.007	0.011	0
9/21/2020 10:30	0.0148	0.007	0.011	0
9/21/2020 10:31	0.015	0.007	0.011	0
9/21/2020 10:32	0.0151	0.007	0.011	0
9/21/2020 10:33	0.015	0.007	0.011	0
9/21/2020 10:34	0.0149	0.007	0.011	0
9/21/2020 10:35	0.0279	0.007	0.011	0
9/21/2020 10:36	0.0287	0.008	0.011	0
9/21/2020 10:37	0.0286	0.008	0.011	0
9/21/2020 10:38	0.028	0.008	0.011	0
9/21/2020 10:39	0.0241	0.008	0.011	0
9/21/2020 10:40	0.0242	0.008	0.011	0
9/21/2020 10:41	0.0241	0.008	0.011	0
9/21/2020 10:42	0.0265	0.008	0.011	0
9/21/2020 10:43	0.0283	0.008	0.011	0
9/21/2020 10:44	0.0287	0.008	0.011	0
9/21/2020 10:45	0.0293	0.008	0.011	0
9/21/2020 10:46	0.0305	0.008	0.011	0
9/21/2020 10:47	0.031	0.008	0.011	0
9/21/2020 10:48	0.0313	0.008	0.011	0
9/21/2020 10:49	0.0331	0.008	0.011	0
9/21/2020 10:50	0.0207	0.008	0.011	0
9/21/2020 10:51	0.0201	0.008	0.011	0
9/21/2020 10:52	0.0203	0.008	0.011	0
9/21/2020 10:53	0.0271	0.008	0.011	0
9/21/2020 10:54	0.0302	0.009	0.011	0
9/21/2020 10:55	0.0303	0.009	0.011	0
9/21/2020 10:56	0.0301	0.009	0.011	0
9/21/2020 10:57	0.0276	0.009	0.011	0
9/21/2020 10:58	0.0259	0.009	0.011	0
9/21/2020 10:59	0.0253	0.009	0.011	0
9/21/2020 11:00	0.025	0.009	0.011	0
9/21/2020 11:01	0.0241	0.009	0.011	0
9/21/2020 11:02	0.0236	0.009	0.011	0
9/21/2020 11:03	0.0237	0.009	0.011	0
9/21/2020 11:04	0.0217	0.009	0.011	0
9/21/2020 11:05	0.0211	0.009	0.011	0
9/21/2020 11:06	0.0206	0.009	0.011	0
9/21/2020 11:07	0.0203	0.009	0.011	0
9/21/2020 11:08	0.0134	0.009	0.011	0
9/21/2020 11:09	0.0097	0.009	0.011	0
9/21/2020 11:10	0.0093	0.009	0.011	0
9/21/2020 11:11	0.0095	0.009	0.011	0
9/21/2020 11:12	0.0095	0.009	0.011	0
9/21/2020 11:13	0.0095	0.009	0.011	0

Former Coyne Textile
CAMP Station - CHA #1
Remedial Design Construction

Timestamp	Mass Concentration Total (mg/m3)	Dustrak TWA (mg/m3)	PID (ppm)	PID TWA (ppm)
9/21/2020 11:14	0.0094	0.009	0.011	0
9/21/2020 11:15	0.0088	0.009	0.011	0
9/21/2020 11:16	0.0081	0.009	0.011	0
9/21/2020 11:17	0.0079	0.009	0.011	0
9/21/2020 11:18	0.0074	0.009	0.011	0
9/21/2020 11:19	0.0077	0.009	0.011	0
9/21/2020 11:20	0.0085	0.009	0.011	0
9/21/2020 11:21	0.0087	0.009	0.011	0
9/21/2020 11:22	0.0089	0.009	0.011	0
9/21/2020 11:23	0.0091	0.009	0.011	0
9/21/2020 11:24	0.0091	0.009	0.011	0
9/21/2020 11:25	0.0095	0.009	0.011	0
9/21/2020 11:26	0.0098	0.009	0.011	0
9/21/2020 11:27	0.0099	0.009	0.011	0
9/21/2020 11:28	0.0103	0.009	0.011	0
9/21/2020 11:29	0.0106	0.009	0.011	0
9/21/2020 11:30	0.0108	0.009	0.011	0
9/21/2020 11:31	0.0109	0.009	0.011	0
9/21/2020 11:32	0.0109	0.009	0.011	0
9/21/2020 11:33	0.0108	0.009	0.011	0
9/21/2020 11:34	0.0105	0.009	0.011	0
9/21/2020 11:35	0.0097	0.009	0.011	0
9/21/2020 11:36	0.0095	0.009	0.011	0
9/21/2020 11:37	0.0093	0.009	0.011	0
9/21/2020 11:38	0.009	0.009	0.011	0
9/21/2020 11:39	0.0094	0.009	0.011	0
9/21/2020 11:40	0.0107	0.01	0.011	0
9/21/2020 11:41	0.0106	0.01	0.011	0
9/21/2020 11:42	0.0103	0.01	0.011	0
9/21/2020 11:43	0.0095	0.01	0.011	0
9/21/2020 11:44	0.0091	0.01	0.011	0
9/21/2020 11:45	0.0089	0.01	0.011	0
9/21/2020 11:46	0.0089	0.01	0.011	0
9/21/2020 11:47	0.0088	0.01	0.011	0
9/21/2020 11:48	0.0087	0.01	0.011	0
9/21/2020 11:49	0.0086	0.01	0.011	0
9/21/2020 11:50	0.0087	0.01	0.011	0
9/21/2020 11:51	0.0087	0.01	0.011	0
9/21/2020 11:52	0.0088	0.01	0.011	0
9/21/2020 11:53	0.009	0.01	0.011	0
9/21/2020 11:54	0.0087	0.01	0.011	0
9/21/2020 11:55	0.0071	0.01	0.011	0
9/21/2020 11:56	0.0072	0.01	0.011	0
9/21/2020 11:57	0.0073	0.01	0.011	0
9/21/2020 11:58	0.0075	0.01	0.011	0
9/21/2020 11:59	0.0075	0.01	0.011	0
9/21/2020 12:00	0.0075	0.01	0.011	0
9/21/2020 12:01	0.0075	0.01	0.011	0

Former Coyne Textile
CAMP Station - CHA #1
Remedial Design Construction

Timestamp	Mass Concentration Total (mg/m3)	Dustrak TWA (mg/m3)	PID (ppm)	PID TWA (ppm)
9/21/2020 12:02	0.0073	0.01	0.011	0
9/21/2020 12:03	0.0074	0.01	0.011	0
9/21/2020 12:04	0.0075	0.01	0.011	0
9/21/2020 12:05	0.0079	0.01	0.011	0
9/21/2020 12:06	0.0079	0.01	0.011	0
9/21/2020 12:07	0.0077	0.01	0.011	0
9/21/2020 12:08	0.0073	0.01	0.011	0
9/21/2020 12:09	0.007	0.01	0.011	0
9/21/2020 12:10	0.0066	0.01	0.011	0
9/21/2020 12:11	0.0065	0.01	0.011	0
9/21/2020 12:12	0.0063	0.01	0.011	0
9/21/2020 12:13	0.0063	0.01	0.011	0
9/21/2020 12:14	0.0061	0.01	0.011	0
9/21/2020 12:15	0.0061	0.01	0.011	0
9/21/2020 12:16	0.006	0.01	0.011	0
9/21/2020 12:17	0.0061	0.01	0.011	0
9/21/2020 12:18	0.006	0.01	0.011	0
9/21/2020 12:19	0.006	0.01	0.011	0
9/21/2020 12:20	0.0055	0.01	0.011	0
9/21/2020 12:21	0.0055	0.01	0.011	0
9/21/2020 12:22	0.0055	0.01	0.011	0
9/21/2020 12:23	0.0055	0.01	0.011	0
9/21/2020 12:24	0.0055	0.01	0.011	0
9/21/2020 12:25	0.0056	0.01	0.011	0
9/21/2020 12:26	0.0053	0.01	0.011	0
9/21/2020 12:27	0.0054	0.01	0.011	0
9/21/2020 12:28	0.0054	0.01	0.011	0
9/21/2020 12:29	0.0056	0.01	0.011	0
9/21/2020 12:30	0.0073	0.01	0.011	0
9/21/2020 12:31	0.0077	0.01	0.011	0
9/21/2020 12:32	0.008	0.01	0.011	0
9/21/2020 12:33	0.0081	0.01	0.011	0
9/21/2020 12:34	0.0081	0.01	0.011	0
9/21/2020 12:35	0.0083	0.01	0.011	0
9/21/2020 12:36	0.0089	0.01	0.011	0
9/21/2020 12:37	0.0089	0.01	0.011	0
9/21/2020 12:38	0.0089	0.01	0.011	0
9/21/2020 12:39	0.0089	0.01	0.011	0
9/21/2020 12:40	0.0088	0.01	0.011	0
9/21/2020 12:41	0.0088	0.01	0.011	0
9/21/2020 12:42	0.0087	0.01	0.011	0
9/21/2020 12:43	0.0085	0.01	0.011	0
9/21/2020 12:44	0.0084	0.01	0.011	0
9/21/2020 12:45	0.0068	0.01	0.011	0
9/21/2020 12:46	0.0065	0.01	0.011	0
9/21/2020 12:47	0.0068	0.011	0.011	0
9/21/2020 12:48	0.0073	0.011	0.011	0
9/21/2020 12:49	0.0076	0.011	0.011	0

Former Coyne Textile
CAMP Station - CHA #1
Remedial Design Construction

Timestamp	Mass Concentration Total (mg/m3)	Dustrak TWA (mg/m3)	PID (ppm)	PID TWA (ppm)
9/21/2020 12:50	0.0075	0.011	0.011	0
9/21/2020 12:51	0.0067	0.011	0.011	0
9/21/2020 12:52	0.0082	0.011	0.011	0
9/21/2020 12:53	0.0083	0.011	0.011	0
9/21/2020 12:54	0.0085	0.011	0.011	0
9/21/2020 12:55	0.0093	0.011	0.011	0
9/21/2020 12:56	0.0092	0.011	0.011	0
9/21/2020 12:57	0.0091	0.011	0.011	0
9/21/2020 12:58	0.0089	0.011	0.011	0
9/21/2020 12:59	0.0088	0.011	0.011	0
9/21/2020 13:00	0.0087	0.011	0.011	0
9/21/2020 13:01	0.0085	0.011	0.011	0
9/21/2020 13:02	0.0081	0.011	0.011	0
9/21/2020 13:03	0.0074	0.011	0.011	0
9/21/2020 13:04	0.0073	0.011	0.011	0
9/21/2020 13:05	0.0081	0.011	0.011	0
9/21/2020 13:06	0.0082	0.011	0.011	0
9/21/2020 13:07	0.0067	0.011	0.011	0
9/21/2020 13:08	0.0066	0.011	0.011	0
9/21/2020 13:09	0.0063	0.011	0.011	0
9/21/2020 13:10	0.0054	0.011	0.011	0
9/21/2020 13:11	0.0054	0.011	0.011	0
9/21/2020 13:12	0.0057	0.011	0.011	0
9/21/2020 13:13	0.0058	0.011	0.011	0
9/21/2020 13:14	0.0059	0.011	0.011	0
9/21/2020 13:15	0.0058	0.011	0.011	0
9/21/2020 13:16	0.0058	0.011	0.011	0
9/21/2020 13:17	0.0058	0.011	0.011	0
9/21/2020 13:18	0.0058	0.011	0.011	0
9/21/2020 13:19	0.0057	0.011	0.011	0
9/21/2020 13:20	0.005	0.011	0.011	0
9/21/2020 13:21	0.005	0.011	0.011	0
9/21/2020 13:22	0.005	0.011	0.011	0
9/21/2020 13:23	0.0049	0.011	0.011	0
9/21/2020 13:24	0.005	0.011	0.011	0
9/21/2020 13:25	0.005	0.011	0.011	0
9/21/2020 13:26	0.005	0.011	0.011	0
9/21/2020 13:27	0.0047	0.011	0.011	0
9/21/2020 13:28	0.0047	0.011	0.011	0
9/21/2020 13:29	0.0046	0.011	0.011	0
9/21/2020 13:30	0.0046	0.011	0.011	0
9/21/2020 13:31	0.0049	0.011	0.011	0
9/21/2020 13:32	0.0051	0.011	0.011	0
9/21/2020 13:33	0.0051	0.011	0.011	0
9/21/2020 13:34	0.0049	0.011	0.011	0
9/21/2020 13:35	0.0045	0.011	0.011	0
9/21/2020 13:36	0.0043	0.011	0.011	0
9/21/2020 13:37	0.0042	0.011	0.011	0

Former Coyne Textile
CAMP Station - CHA #1
Remedial Design Construction

Timestamp	Mass Concentration Total (mg/m3)	Dustrak TWA (mg/m3)	PID (ppm)	PID TWA (ppm)
9/21/2020 13:38	0.0042	0.011	0.011	0
9/21/2020 13:39	0.0042	0.011	0.011	0
9/21/2020 13:40	0.0045	0.011	0.011	0
9/21/2020 13:41	0.0049	0.011	0.011	0
9/21/2020 13:42	0.005	0.011	0.011	0
9/21/2020 13:43	0.0051	0.011	0.011	0
9/21/2020 13:44	0.0051	0.011	0.011	0
9/21/2020 13:45	0.0052	0.011	0.011	0
9/21/2020 13:46	0.0091	0.011	0.011	0
9/21/2020 13:47	0.0092	0.011	0.011	0
9/21/2020 13:48	0.0205	0.012	0.011	0
9/21/2020 13:49	0.0216	0.012	0.011	0
9/21/2020 13:50	0.0363	0.012	0.011	0
9/21/2020 13:51	0.0485	0.013	0.011	0
9/21/2020 13:52	0.0516	0.013	0.011	0
9/21/2020 13:53	0.0522	0.013	0.011	0
9/21/2020 13:54	0.0531	0.013	0.011	0
9/21/2020 13:55	0.054	0.013	0.011	0
9/21/2020 13:56	0.0545	0.013	0.011	0
9/21/2020 13:57	0.0558	0.013	0.011	0
9/21/2020 13:58	0.0612	0.013	0.011	0
9/21/2020 13:59	0.0629	0.013	0.011	0
9/21/2020 14:00	0.0629	0.013	0.011	0
9/21/2020 14:01	0.0588	0.013	0.011	0
9/21/2020 14:02	0.0583	0.013	0.011	0
9/21/2020 14:03	0.0473	0.013	0.011	0
9/21/2020 14:04	0.0491	0.013	0.011	0
9/21/2020 14:05	0.0367	0.013	0.011	0
9/21/2020 14:06	0.0257	0.013	0.011	0
9/21/2020 14:07	0.0229	0.013	0.011	0
9/21/2020 14:08	0.0233	0.013	0.011	0
9/21/2020 14:09	0.0226	0.014	0.011	0
9/21/2020 14:10	0.0239	0.014	0.011	0
9/21/2020 14:11	0.0232	0.014	0.011	0
9/21/2020 14:12	0.0219	0.014	0.011	0
9/21/2020 14:13	0.0165	0.014	0.011	0
9/21/2020 14:14	0.0159	0.014	0.011	0
9/21/2020 14:15	0.0162	0.014	0.011	0
9/21/2020 14:16	0.0163	0.014	0.011	0
9/21/2020 14:17	0.018	0.014	0.011	0
9/21/2020 14:18	0.019	0.014	0.011	0
9/21/2020 14:19	0.0167	0.014	0.011	0
9/21/2020 14:20	0.0149	0.014	0.011	0
9/21/2020 14:21	0.0137	0.014	0.011	0
9/21/2020 14:22	0.0139	0.014	0.011	0
9/21/2020 14:23	0.0131	0.014	0.011	0
9/21/2020 14:24	0.0139	0.014	0.011	0
9/21/2020 14:25	0.0123	0.014	0.011	0

Former Coyne Textile
CAMP Station - CHA #1
Remedial Design Construction

Timestamp	Mass Concentration Total (mg/m3)	Dustrak TWA (mg/m3)	PID (ppm)	PID TWA (ppm)
9/21/2020 14:26	0.0123	0.014	0.011	0
9/21/2020 14:27	0.0123	0.014	0.011	0
9/21/2020 14:28	0.0125	0.014	0.011	0
9/21/2020 14:29	0.0125	0.014	0.011	0.269
9/21/2020 14:30	0.015	0.014	0.011	0
9/21/2020 14:31	0.0151	0.014	0.011	0
9/21/2020 14:32	0.0138	0.014	0.011	0
9/21/2020 14:33	0.0126	0.014	0.011	0
9/21/2020 14:34	0.0124	0.014	0.011	0
9/21/2020 14:35	0.0123	0.014	0.011	0
9/21/2020 14:36	0.014	0.014	0.011	0
9/21/2020 14:37	0.0349	0.014	0.011	0
9/21/2020 14:38	0.0355	0.015	0.011	0
9/21/2020 14:39	0.0346	0.015	0.011	0
9/21/2020 14:40	0.0355	0.015	0.011	0
9/21/2020 14:41	0.0365	0.015	0.011	0
9/21/2020 14:42	0.0368	0.015	0.011	0
9/21/2020 14:43	0.0369	0.015	0.011	0
9/21/2020 14:44	0.0359	0.015	0.011	0
9/21/2020 14:45	0.0333	0.015	0.011	0
9/21/2020 14:46	0.0332	0.015	0.011	0
9/21/2020 14:47	0.0333	0.015	0.011	0
9/21/2020 14:48	0.0339	0.015	0.011	0
9/21/2020 14:49	0.0339	0.015	0.011	0
9/21/2020 14:50	0.0337	0.015	0.011	0
9/21/2020 14:51	0.0323	0.015	0.011	0
9/21/2020 14:52	0.0133	0.015	0.011	0
9/21/2020 14:53	0.013	0.015	0.011	0
9/21/2020 14:54	0.0873	0.016	0.011	0.2
9/21/2020 14:55	0.0895	0.018	0.011	0
9/21/2020 14:56	0.0883	0.018	0.011	0
9/21/2020 14:57	0.0884	0.018	0.011	0
9/21/2020 14:58	0.0882	0.018	0.011	0
9/21/2020 14:59	0.0883	0.018	0.011	0
9/21/2020 15:00	0.0883	0.018	0.011	0
9/21/2020 15:01	0.0881	0.018	0.011	0
9/21/2020 15:02	0.0881	0.018	0.011	0
9/21/2020 15:03	0.0907	0.018	0.011	0.001
9/21/2020 15:04	0.0909	0.018	0.012	0
9/21/2020 15:05	0.0916	0.018	0.012	0
9/21/2020 15:06	0.0925	0.018	0.012	0
9/21/2020 15:07	0.0905	0.018	0.012	0
9/21/2020 15:08	0.0905	0.018	0.012	0
9/21/2020 15:09	0.0165	0.018	0.012	0
9/21/2020 15:10	0.013	0.018	0.012	0
9/21/2020 15:11	0.0132	0.018	0.012	0
9/21/2020 15:12	0.013	0.018	0.012	0
9/21/2020 15:13	0.0131	0.018	0.012	0

Former Coyne Textile
CAMP Station - CHA #1
Remedial Design Construction

Timestamp	Mass Concentration Total (mg/m3)	Dustrak TWA (mg/m3)	PID (ppm)	PID TWA (ppm)
9/21/2020 15:14	0.0137	0.018	0.012	0
9/21/2020 15:15	0.0137	0.018	0.012	0
9/21/2020 15:16	0.0149	0.018	0.012	0
9/21/2020 15:17	0.015	0.018	0.012	0
9/21/2020 15:18	0.0126	0.018	0.012	0
9/21/2020 15:19	0.0123	0.018	0.012	0
9/21/2020 15:20	0.0119	0.018	0.012	0
9/21/2020 15:21	0.0113	0.018	0.012	0.204
9/21/2020 15:22	0.0121	0.018	0.012	0
9/21/2020 15:23	0.0129	0.018	0.012	0
9/21/2020 15:24	0.0129	0.018	0.012	0
9/21/2020 15:25	0.0135	0.018	0.012	0
9/21/2020 15:26	0.016	0.018	0.012	0
9/21/2020 15:27	0.0165	0.018	0.012	0
9/21/2020 15:28	0.0165	0.018	0.012	0
9/21/2020 15:29	0.0161	0.018	0.012	0
9/21/2020 15:30	0.0158	0.018	0.012	0
9/21/2020 15:31	0.0146	0.018	0.012	0
9/21/2020 15:32	0.0144	0.018	0.012	0
9/21/2020 15:33	0.0135	0.018	0.012	0
9/21/2020 15:34	0.0137	0.018	0.012	0
9/21/2020 15:35	0.0148	0.018	0.012	0
9/21/2020 15:36	0.0233	0.018	0.012	0
9/21/2020 15:37	0.0224	0.018	0.012	0
9/21/2020 15:38	0.0215	0.018	0.012	0
9/21/2020 15:39	0.0217	0.018	0.012	0
9/21/2020 15:40	0.0209	0.018	0.012	0
9/21/2020 15:41	0.0185	0.018	0.012	0
9/21/2020 15:42	0.0178	0.018	0.012	0
9/21/2020 15:43	0.0175	0.018	0.012	0
9/21/2020 15:44	0.0174	0.018	0.012	0
9/21/2020 15:45	0.018	0.018	0.012	0
9/21/2020 15:46	0.018	0.018	0.012	0
9/21/2020 15:47	0.0235	0.018	0.012	0
9/21/2020 15:48	0.0245	0.018	0.012	0
9/21/2020 15:49	0.027	0.018	0.012	0
9/21/2020 15:50	0.026	0.018	0.012	0
9/21/2020 15:51	0.0171	0.018	0.012	0
9/21/2020 15:52	0.0175	0.018	0.012	0
9/21/2020 15:53	0.0176	0.018	0.012	0
9/21/2020 15:54	0.0173	0.018	0.012	0
9/21/2020 15:55	0.0173	0.018	0.012	0
9/21/2020 15:56	0.0181	0.018	0.012	0
9/21/2020 15:57	0.0185	0.018	0.012	0
9/21/2020 15:58	0.0198	0.018	0.012	0
9/21/2020 15:59	0.0201	0.018	0.012	0
9/21/2020 16:00	0.0201	0.018	0.012	0
9/21/2020 16:01	0.0202	0.018	0.012	0

Former Coyne Textile
CAMP Station - CHA #1
Remedial Design Construction

Timestamp	Mass Concentration Total (mg/m3)	Dustrak TWA (mg/m3)	PID (ppm)	PID TWA (ppm)
9/21/2020 16:02	0.0145	0.018	0.012	0
9/21/2020 16:03	0.0135	0.018	0.012	0
9/21/2020 16:04	0.0106	0.018	0.012	0
9/21/2020 16:05	0.0102	0.018	0.012	0
9/21/2020 16:06	0.01	0.018	0.012	0
9/21/2020 16:07	0.0182	0.018	0.012	0
9/21/2020 16:08	0.0188	0.018	0.012	0
9/21/2020 16:09	0.0186	0.018	0.012	0
9/21/2020 16:10	0.0186	0.018	0.012	0
9/21/2020 16:11	0.0175	0.018	0.012	0
9/21/2020 16:12	0.0171	0.018	0.012	0
9/21/2020 16:13	0.0159	0.018	0.012	0
9/21/2020 16:14	0.0178	0.018	0.012	0
9/21/2020 16:15	0.0173	0.018	0.012	0
9/21/2020 16:16	0.0171	0.018	0.012	0
9/21/2020 16:17	0.0175	0.018	0.012	0
9/21/2020 16:18	0.0186	0.018	0.012	0
9/21/2020 16:19	0.0232	0.018	0.012	0
9/21/2020 16:20	0.0243	0.018	0.012	0
9/21/2020 16:21	0.026	0.018	0.012	0
9/21/2020 16:22	0.0179	0.018	0.012	0
9/21/2020 16:23	0.0176	0.018	0.012	0
9/21/2020 16:24	0.0178	0.018	0.012	0
9/21/2020 16:25	0.0177	0.018	0.012	0
9/21/2020 16:26	0.0178	0.018	0.012	0
9/21/2020 16:27	0.0193	0.018	0.012	0
9/21/2020 16:28	0.0198	0.018	0.012	0
9/21/2020 16:29	0.0177	0.018	0.012	0
9/21/2020 16:30	0.0177	0.018	0.012	0
9/21/2020 16:31	0.0179	0.018	0.012	0
9/21/2020 16:32	0.0197	0.018	0.012	0
9/21/2020 16:33	0.0188	0.018	0.012	0
9/21/2020 16:34	0.0141	0.018	0.012	0
9/21/2020 16:35	0.013	0.018	0.012	0
9/21/2020 16:36	0.0112	0.018	0.012	0
9/21/2020 16:37	0.0106	0.018	0.012	0
9/21/2020 16:38	0.0135	0.018	0.012	0
9/21/2020 16:39	0.0136	0.018	0.012	0
9/21/2020 16:40	0.0145	0.018	0.012	0
9/21/2020 16:41	0.0145	0.018	0.012	0
9/21/2020 16:42	0.0131	0.018	0.012	0
9/21/2020 16:43	0.0129	0.018	0.012	0
9/21/2020 16:44	0.0166	0.018	0.012	0
9/22/2020 7:05	0.043	0	0	0
9/22/2020 7:06	0.028	0	0	0
9/22/2020 7:07	0.0223	0	0	0
9/22/2020 7:08	0.025	0	0	0
9/22/2020 7:09	0.0232	0	0	0

Former Coyne Textile
CAMP Station - CHA #1
Remedial Design Construction

Timestamp	Mass Concentration Total (mg/m3)	Dustrak TWA (mg/m3)	PID (ppm)	PID TWA (ppm)
9/22/2020 7:10	0.0248	0	0	0
9/22/2020 7:11	0.0233	0	0	0
9/22/2020 7:12	0.0229	0	0	0
9/22/2020 7:13	0.0219	0	0	0
9/22/2020 7:14	0.0209	0	0	0
9/22/2020 7:15	0.0204	0	0	0
9/22/2020 7:16	0.0201	0	0	0
9/22/2020 7:17	0.0199	0	0	0
9/22/2020 7:18	0.0195	0	0	0
9/22/2020 7:19	0.0192	0	0	0
9/22/2020 7:20	0.0174	0.001	0	0
9/22/2020 7:21	0.0175	0.001	0	0
9/22/2020 7:22	0.0178	0.001	0	0
9/22/2020 7:23	0.0171	0.001	0	0
9/22/2020 7:24	0.0173	0.001	0	0
9/22/2020 7:25	0.0163	0.001	0	0
9/22/2020 7:26	0.0165	0.001	0	0
9/22/2020 7:27	0.0161	0.001	0	0
9/22/2020 7:28	0.0159	0.001	0	0
9/22/2020 7:29	0.0159	0.001	0	0
9/22/2020 7:30	0.0157	0.001	0	0
9/22/2020 7:31	0.0155	0.001	0	0
9/22/2020 7:32	0.0151	0.001	0	0
9/22/2020 7:33	0.015	0.001	0	0
9/22/2020 7:34	0.0147	0.001	0	0
9/22/2020 7:35	0.0145	0.001	0	0
9/22/2020 7:36	0.0143	0.001	0	0
9/22/2020 7:37	0.014	0.001	0	0
9/22/2020 7:38	0.0133	0.001	0	0
9/22/2020 7:39	0.0129	0.001	0	0
9/22/2020 7:40	0.0129	0.001	0	0
9/22/2020 7:41	0.0125	0.001	0	0
9/22/2020 7:42	0.0123	0.001	0	0
9/22/2020 7:43	0.0123	0.001	0	0
9/22/2020 7:44	0.0143	0.001	0	0
9/22/2020 7:45	0.0143	0.001	0	0
9/22/2020 7:46	0.0143	0.001	0	0
9/22/2020 7:47	0.0156	0.001	0	0
9/22/2020 7:48	0.0161	0.001	0	0
9/22/2020 7:49	0.0172	0.002	0	0
9/22/2020 7:50	0.0177	0.002	0	0
9/22/2020 7:51	0.0191	0.002	0	0
9/22/2020 7:52	0.0199	0.002	0	0
9/22/2020 7:53	0.0221	0.002	0	0
9/22/2020 7:54	0.0233	0.002	0	0
9/22/2020 7:55	0.0256	0.002	0	0
9/22/2020 7:56	0.0261	0.002	0	0
9/22/2020 7:57	0.0263	0.002	0	0

Former Coyne Textile
CAMP Station - CHA #1
Remedial Design Construction

Timestamp	Mass Concentration Total (mg/m3)	Dustrak TWA (mg/m3)	PID (ppm)	PID TWA (ppm)
9/22/2020 7:58	0.0269	0.002	0	0
9/22/2020 7:59	0.0279	0.002	0	0
9/22/2020 8:00	0.0389	0.002	0	0
9/22/2020 8:01	0.0465	0.003	0	0
9/22/2020 8:02	0.0531	0.003	0	0.006
9/22/2020 8:03	0.0527	0.003	0	0
9/22/2020 8:04	0.0519	0.003	0	0
9/22/2020 8:05	0.0533	0.003	0	0
9/22/2020 8:06	0.0527	0.003	0	0
9/22/2020 8:07	0.0523	0.003	0	0
9/22/2020 8:08	0.0503	0.003	0	0
9/22/2020 8:09	0.0494	0.003	0	0
9/22/2020 8:10	0.0474	0.003	0	0
9/22/2020 8:11	0.0493	0.003	0	0
9/22/2020 8:12	0.0497	0.004	0	0
9/22/2020 8:13	0.0491	0.004	0	0
9/22/2020 8:14	0.0475	0.004	0	0
9/22/2020 8:15	0.0411	0.004	0	0
9/22/2020 8:16	0.0368	0.004	0	0
9/22/2020 8:17	0.0345	0.004	0	0
9/22/2020 8:18	0.0353	0.004	0	0
9/22/2020 8:19	0.0357	0.004	0	0
9/22/2020 8:20	0.034	0.004	0	0
9/22/2020 8:21	0.0345	0.004	0	0
9/22/2020 8:22	0.0347	0.004	0	0
9/22/2020 8:23	0.035	0.004	0	0
9/22/2020 8:24	0.0345	0.004	0	0
9/22/2020 8:25	0.0346	0.005	0	0
9/22/2020 8:26	0.0325	0.005	0	0
9/22/2020 8:27	0.0322	0.005	0	0
9/22/2020 8:28	0.0327	0.005	0	0
9/22/2020 8:29	0.0313	0.005	0	0
9/22/2020 8:30	0.0273	0.005	0	0
9/22/2020 8:31	0.0243	0.005	0	0
9/22/2020 8:32	0.0187	0.005	0	0
9/22/2020 8:33	0.0177	0.005	0	0
9/22/2020 8:34	0.0173	0.005	0	0.157
9/22/2020 8:35	0.017	0.005	0.002	1.572
9/22/2020 8:36	0.0157	0.005	0.003	0
9/22/2020 8:37	0.0151	0.005	0.003	0
9/22/2020 8:38	0.0146	0.005	0.003	1.31
9/22/2020 8:39	0.0145	0.005	0.005	0.004
9/22/2020 8:40	0.0137	0.005	0.005	0
9/22/2020 8:41	0.0135	0.005	0.005	0
9/22/2020 8:42	0.0132	0.005	0.005	0
9/22/2020 8:43	0.0127	0.005	0.005	0
9/22/2020 8:44	0.0126	0.005	0.005	0
9/22/2020 8:45	0.0117	0.005	0.005	0

Former Coyne Textile
CAMP Station - CHA #1
Remedial Design Construction

Timestamp	Mass Concentration Total (mg/m3)	Dustrak TWA (mg/m3)	PID (ppm)	PID TWA (ppm)
9/22/2020 8:46	0.0113	0.005	0.005	0
9/22/2020 8:47	0.011	0.005	0.005	0
9/22/2020 8:48	0.011	0.005	0.005	0
9/22/2020 8:49	0.0108	0.005	0.005	0
9/22/2020 8:50	0.0109	0.005	0.005	0
9/22/2020 8:51	0.0108	0.005	0.005	0
9/22/2020 8:52	0.0108	0.005	0.005	0
9/22/2020 8:53	0.0107	0.005	0.005	0
9/22/2020 8:54	0.0107	0.005	0.005	0
9/22/2020 8:55	0.0105	0.005	0.005	0
9/22/2020 8:56	0.0103	0.005	0.005	0
9/22/2020 8:57	0.0102	0.005	0.005	0
9/22/2020 8:58	0.0101	0.005	0.005	0
9/22/2020 8:59	0.0099	0.005	0.005	0
9/22/2020 9:00	0.0098	0.005	0.005	0
9/22/2020 9:01	0.01	0.005	0.005	0
9/22/2020 9:02	0.0103	0.005	0.005	0
9/22/2020 9:03	0.0102	0.005	0.005	0
9/22/2020 9:04	0.0103	0.005	0.005	0
9/22/2020 9:05	0.0101	0.005	0.005	0
9/22/2020 9:06	0.0101	0.006	0.005	0
9/22/2020 9:07	0.0103	0.006	0.005	0
9/22/2020 9:08	0.0105	0.006	0.005	0
9/22/2020 9:09	0.0104	0.006	0.005	0
9/22/2020 9:10	0.0104	0.006	0.005	0
9/22/2020 9:11	0.0105	0.006	0.005	0
9/22/2020 9:12	0.0107	0.006	0.005	0
9/22/2020 9:13	0.0111	0.006	0.005	0
9/22/2020 9:14	0.0113	0.006	0.005	0
9/22/2020 9:15	0.0115	0.006	0.005	0
9/22/2020 9:16	0.0114	0.006	0.005	0
9/22/2020 9:17	0.0111	0.006	0.005	0
9/22/2020 9:18	0.0112	0.006	0.005	0
9/22/2020 9:19	0.0111	0.006	0.005	0
9/22/2020 9:20	0.0113	0.006	0.005	0
9/22/2020 9:21	0.0118	0.006	0.005	0
9/22/2020 9:22	0.012	0.006	0.005	0
9/22/2020 9:23	0.0123	0.006	0.005	0
9/22/2020 9:24	0.0131	0.006	0.005	0
9/22/2020 9:25	0.0135	0.006	0.005	0
9/22/2020 9:26	0.0139	0.006	0.005	0
9/22/2020 9:27	0.0143	0.006	0.005	0
9/22/2020 9:28	0.0145	0.006	0.005	0
9/22/2020 9:29	0.0149	0.006	0.005	0
9/22/2020 9:30	0.0151	0.006	0.005	0
9/22/2020 9:31	0.0153	0.006	0.005	0
9/22/2020 9:32	0.0155	0.006	0.005	0
9/22/2020 9:33	0.0158	0.006	0.005	0

Former Coyne Textile
CAMP Station - CHA #1
Remedial Design Construction

Timestamp	Mass Concentration Total (mg/m3)	Dustrak TWA (mg/m3)	PID (ppm)	PID TWA (ppm)
9/22/2020 9:34	0.0163	0.006	0.005	0
9/22/2020 9:35	0.0164	0.006	0.005	0
9/22/2020 9:36	0.0161	0.006	0.005	0
9/22/2020 9:37	0.016	0.006	0.005	0
9/22/2020 9:38	0.0158	0.006	0.005	0
9/22/2020 9:39	0.0153	0.006	0.005	0
9/22/2020 9:40	0.0152	0.006	0.005	0
9/22/2020 9:41	0.015	0.007	0.005	0
9/22/2020 9:42	0.0148	0.007	0.005	0
9/22/2020 9:43	0.0147	0.007	0.005	0
9/22/2020 9:44	0.0145	0.007	0.005	0
9/22/2020 9:45	0.0147	0.007	0.005	0
9/22/2020 9:46	0.0149	0.007	0.005	0
9/22/2020 9:47	0.0152	0.007	0.005	0
9/22/2020 9:48	0.0153	0.007	0.005	0
9/22/2020 9:49	0.0152	0.007	0.005	0
9/22/2020 9:50	0.0154	0.007	0.005	0
9/22/2020 9:51	0.0157	0.007	0.005	0
9/22/2020 9:52	0.0161	0.007	0.005	0
9/22/2020 9:53	0.0166	0.007	0.005	0
9/22/2020 9:54	0.0171	0.007	0.005	0
9/22/2020 9:55	0.0185	0.007	0.005	0
9/22/2020 9:56	0.019	0.007	0.005	0
9/22/2020 9:57	0.0194	0.007	0.005	0
9/22/2020 9:58	0.0197	0.007	0.005	0
9/22/2020 9:59	0.0201	0.007	0.005	0
9/22/2020 10:00	0.0204	0.007	0.005	0
9/22/2020 10:01	0.0209	0.007	0.005	0
9/22/2020 10:02	0.021	0.007	0.005	0
9/22/2020 10:03	0.0211	0.007	0.005	0
9/22/2020 10:04	0.0211	0.007	0.005	0
9/22/2020 10:05	0.0212	0.007	0.005	0
9/22/2020 10:06	0.0211	0.008	0.005	0
9/22/2020 10:07	0.0209	0.008	0.005	0
9/22/2020 10:08	0.0207	0.008	0.005	0
9/22/2020 10:09	0.0204	0.008	0.005	0
9/22/2020 10:10	0.0193	0.008	0.005	0
9/22/2020 10:11	0.0191	0.008	0.005	0
9/22/2020 10:12	0.019	0.008	0.005	0
9/22/2020 10:13	0.0189	0.008	0.005	0
9/22/2020 10:14	0.0187	0.008	0.005	0
9/22/2020 10:15	0.0184	0.008	0.005	0
9/22/2020 10:16	0.0179	0.008	0.005	0
9/22/2020 10:17	0.0179	0.008	0.005	0
9/22/2020 10:18	0.018	0.008	0.005	0
9/22/2020 10:19	0.0181	0.008	0.005	0
9/22/2020 10:20	0.0182	0.008	0.005	0
9/22/2020 10:21	0.0183	0.008	0.005	0

Former Coyne Textile
CAMP Station - CHA #1
Remedial Design Construction

Timestamp	Mass Concentration Total (mg/m3)	Dustrak TWA (mg/m3)	PID (ppm)	PID TWA (ppm)
9/22/2020 10:22	0.0185	0.008	0.005	0
9/22/2020 10:23	0.0187	0.008	0.005	0
9/22/2020 10:24	0.0191	0.008	0.005	0
9/22/2020 10:25	0.0193	0.008	0.005	0
9/22/2020 10:26	0.0196	0.008	0.005	0
9/22/2020 10:27	0.0197	0.008	0.005	0
9/22/2020 10:28	0.0199	0.008	0.005	0
9/22/2020 10:29	0.0201	0.008	0.005	0
9/22/2020 10:30	0.0204	0.008	0.005	0
9/22/2020 10:31	0.0207	0.009	0.005	0
9/22/2020 10:32	0.0211	0.009	0.005	0
9/22/2020 10:33	0.0212	0.009	0.005	0
9/22/2020 10:34	0.0214	0.009	0.005	0
9/22/2020 10:35	0.0215	0.009	0.005	0
9/22/2020 10:36	0.0218	0.009	0.005	0
9/22/2020 10:37	0.0221	0.009	0.005	0
9/22/2020 10:38	0.0222	0.009	0.005	0
9/22/2020 10:39	0.022	0.009	0.005	0
9/22/2020 10:40	0.0218	0.009	0.005	0
9/22/2020 10:41	0.0215	0.009	0.005	0
9/22/2020 10:42	0.0211	0.009	0.005	0
9/22/2020 10:43	0.0207	0.009	0.005	0
9/22/2020 10:44	0.0204	0.009	0.005	0
9/22/2020 10:45	0.0201	0.009	0.005	0
9/22/2020 10:46	0.0197	0.009	0.005	0
9/22/2020 10:47	0.0191	0.009	0.005	0
9/22/2020 10:48	0.0186	0.009	0.005	0
9/22/2020 10:49	0.0185	0.009	0.005	0
9/22/2020 10:50	0.0183	0.009	0.005	0
9/22/2020 10:51	0.0176	0.009	0.005	0
9/22/2020 10:52	0.0169	0.009	0.005	0
9/22/2020 10:53	0.0164	0.009	0.005	0
9/22/2020 10:54	0.016	0.009	0.005	0
9/22/2020 10:55	0.0157	0.009	0.005	0
9/22/2020 10:56	0.0155	0.009	0.005	0
9/22/2020 10:57	0.0153	0.01	0.005	0
9/22/2020 10:58	0.0153	0.01	0.005	0
9/22/2020 10:59	0.0151	0.01	0.005	0
9/22/2020 11:00	0.015	0.01	0.005	0
9/22/2020 11:01	0.0149	0.01	0.005	0
9/22/2020 11:02	0.0148	0.01	0.005	0
9/22/2020 11:03	0.0147	0.01	0.005	0
9/22/2020 11:04	0.0143	0.01	0.005	0
9/22/2020 11:05	0.0139	0.01	0.005	0
9/22/2020 11:06	0.014	0.01	0.005	0
9/22/2020 11:07	0.014	0.01	0.005	0
9/22/2020 11:08	0.014	0.01	0.005	0
9/22/2020 11:09	0.014	0.01	0.005	0

Former Coyne Textile
CAMP Station - CHA #1
Remedial Design Construction

Timestamp	Mass Concentration Total (mg/m3)	Dustrak TWA (mg/m3)	PID (ppm)	PID TWA (ppm)
9/22/2020 11:10	0.0139	0.01	0.005	0
9/22/2020 11:11	0.0139	0.01	0.005	0
9/22/2020 11:12	0.0139	0.01	0.005	0
9/22/2020 11:13	0.0138	0.01	0.005	0
9/22/2020 11:14	0.0137	0.01	0.005	0
9/22/2020 11:15	0.0137	0.01	0.005	0
9/22/2020 11:16	0.0137	0.01	0.005	0
9/22/2020 11:17	0.0137	0.01	0.005	0
9/22/2020 11:18	0.0141	0.01	0.005	0
9/22/2020 11:19	0.0171	0.01	0.005	0
9/22/2020 11:20	0.017	0.01	0.005	0
9/22/2020 11:21	0.017	0.01	0.005	0
9/22/2020 11:22	0.017	0.01	0.005	0
9/22/2020 11:23	0.0171	0.01	0.005	0
9/22/2020 11:24	0.0178	0.01	0.005	0
9/22/2020 11:25	0.0178	0.01	0.005	0
9/22/2020 11:26	0.0177	0.01	0.005	0
9/22/2020 11:27	0.0173	0.011	0.005	0
9/22/2020 11:28	0.0169	0.011	0.005	0
9/22/2020 11:29	0.0165	0.011	0.005	0
9/22/2020 11:30	0.0163	0.011	0.005	0
9/22/2020 11:31	0.0161	0.011	0.005	0
9/22/2020 11:32	0.0159	0.011	0.005	0
9/22/2020 11:33	0.0153	0.011	0.005	0
9/22/2020 11:34	0.0119	0.011	0.005	0
9/22/2020 11:35	0.0117	0.011	0.005	0
9/22/2020 11:36	0.0115	0.011	0.005	0
9/22/2020 11:37	0.0113	0.011	0.005	0
9/22/2020 11:38	0.011	0.011	0.005	0
9/22/2020 11:39	0.0101	0.011	0.005	0
9/22/2020 11:40	0.01	0.011	0.005	0
9/22/2020 11:41	0.0097	0.011	0.005	0
9/22/2020 11:42	0.0097	0.011	0.005	0
9/22/2020 11:43	0.0099	0.011	0.005	0
9/22/2020 11:44	0.0099	0.011	0.005	0
9/22/2020 11:45	0.0099	0.011	0.005	0
9/22/2020 11:46	0.0097	0.011	0.005	0
9/22/2020 11:47	0.0097	0.011	0.005	0
9/22/2020 11:48	0.0097	0.011	0.005	0
9/22/2020 11:49	0.0099	0.011	0.005	0
9/22/2020 11:50	0.0101	0.011	0.005	0
9/22/2020 11:51	0.01	0.011	0.005	0
9/22/2020 11:52	0.0099	0.011	0.005	0
9/22/2020 11:53	0.0099	0.011	0.005	0
9/22/2020 11:54	0.0098	0.011	0.005	0
9/22/2020 11:55	0.0097	0.011	0.005	0
9/22/2020 11:56	0.0097	0.011	0.005	0
9/22/2020 11:57	0.0097	0.011	0.005	0

Former Coyne Textile
CAMP Station - CHA #1
Remedial Design Construction

Timestamp	Mass Concentration Total (mg/m3)	Dustrak TWA (mg/m3)	PID (ppm)	PID TWA (ppm)
9/22/2020 11:58	0.0097	0.011	0.005	0
9/22/2020 11:59	0.0098	0.011	0.005	0
9/22/2020 12:00	0.0098	0.011	0.005	0
9/22/2020 12:01	0.0101	0.011	0.005	0
9/22/2020 12:02	0.0106	0.011	0.005	0
9/22/2020 12:03	0.0106	0.011	0.005	0
9/22/2020 12:04	0.0108	0.011	0.005	0
9/22/2020 12:05	0.0111	0.011	0.005	0
9/22/2020 12:06	0.0113	0.011	0.005	0
9/22/2020 12:07	0.0115	0.011	0.005	0
9/22/2020 12:08	0.0115	0.011	0.005	0
9/22/2020 12:09	0.0115	0.011	0.005	0
9/22/2020 12:10	0.0115	0.011	0.005	0
9/22/2020 12:11	0.0115	0.011	0.005	0
9/22/2020 12:12	0.0115	0.011	0.005	0
9/22/2020 12:13	0.0115	0.012	0.005	0
9/22/2020 12:14	0.0114	0.012	0.005	0
9/22/2020 12:15	0.0115	0.012	0.005	0
9/22/2020 12:16	0.0115	0.012	0.005	0
9/22/2020 12:17	0.0109	0.012	0.005	0
9/22/2020 12:18	0.0107	0.012	0.005	0
9/22/2020 12:19	0.0103	0.012	0.005	0
9/22/2020 12:20	0.0095	0.012	0.005	0
9/22/2020 12:21	0.0091	0.012	0.005	0
9/22/2020 12:22	0.0085	0.012	0.005	0
9/22/2020 12:23	0.0083	0.012	0.005	0
9/22/2020 12:24	0.0081	0.012	0.005	0
9/22/2020 12:25	0.0079	0.012	0.005	0
9/22/2020 12:26	0.0079	0.012	0.005	0
9/22/2020 12:27	0.0077	0.012	0.005	0
9/22/2020 12:28	0.0076	0.012	0.005	0
9/22/2020 12:29	0.0074	0.012	0.005	0
9/22/2020 12:30	0.0071	0.012	0.005	0
9/22/2020 12:31	0.0064	0.012	0.005	0
9/22/2020 12:32	0.0062	0.012	0.005	0
9/22/2020 12:33	0.0061	0.012	0.005	0
9/22/2020 12:34	0.0059	0.012	0.005	0
9/22/2020 12:35	0.0059	0.012	0.005	0
9/22/2020 12:36	0.0059	0.012	0.005	0
9/22/2020 12:37	0.0061	0.012	0.005	0
9/22/2020 12:38	0.0061	0.012	0.005	0
9/22/2020 12:39	0.0059	0.012	0.005	0
9/22/2020 12:40	0.0059	0.012	0.005	0
9/22/2020 12:41	0.0057	0.012	0.005	0
9/22/2020 12:42	0.0057	0.012	0.005	0
9/22/2020 12:43	0.0057	0.012	0.005	0
9/22/2020 12:44	0.0057	0.012	0.005	0
9/22/2020 12:45	0.0059	0.012	0.005	0

Former Coyne Textile
CAMP Station - CHA #1
Remedial Design Construction

Timestamp	Mass Concentration Total (mg/m3)	Dustrak TWA (mg/m3)	PID (ppm)	PID TWA (ppm)
9/22/2020 12:46	0.0061	0.012	0.005	0
9/22/2020 12:47	0.0063	0.012	0.005	0
9/22/2020 12:48	0.0064	0.012	0.005	0
9/22/2020 12:49	0.0065	0.012	0.005	0
9/22/2020 12:50	0.0065	0.012	0.005	0
9/22/2020 12:51	0.0065	0.012	0.005	0
9/22/2020 12:52	0.0064	0.012	0.005	0
9/22/2020 12:53	0.0064	0.012	0.005	0
9/22/2020 12:54	0.0065	0.012	0.005	0
9/22/2020 12:55	0.0065	0.012	0.005	0
9/22/2020 12:56	0.0065	0.012	0.005	0
9/22/2020 12:57	0.0065	0.012	0.005	0
9/22/2020 12:58	0.0064	0.012	0.005	0
9/22/2020 12:59	0.0063	0.012	0.005	0
9/22/2020 13:00	0.0062	0.012	0.005	0
9/22/2020 13:01	0.006	0.012	0.005	0
9/22/2020 13:02	0.0057	0.012	0.005	0
9/22/2020 13:03	0.0055	0.012	0.005	0
9/22/2020 13:04	0.0055	0.012	0.005	0
9/22/2020 13:05	0.0053	0.012	0.005	0
9/22/2020 13:06	0.0051	0.012	0.005	0
9/22/2020 13:07	0.005	0.012	0.005	0
9/22/2020 13:08	0.0049	0.012	0.005	0
9/22/2020 13:09	0.0049	0.012	0.005	0
9/22/2020 13:10	0.0049	0.012	0.005	0
9/22/2020 13:11	0.0048	0.012	0.005	0
9/22/2020 13:12	0.0047	0.012	0.005	0
9/22/2020 13:13	0.0047	0.012	0.005	0
9/22/2020 13:14	0.0047	0.012	0.005	0
9/22/2020 13:15	0.0046	0.012	0.005	0
9/22/2020 13:16	0.0046	0.012	0.005	0
9/22/2020 13:17	0.0047	0.012	0.005	0
9/22/2020 13:18	0.0047	0.012	0.005	0
9/22/2020 13:19	0.0046	0.012	0.005	0
9/22/2020 13:20	0.0045	0.012	0.005	0
9/22/2020 13:21	0.0045	0.012	0.005	0
9/22/2020 13:22	0.0045	0.012	0.005	0
9/22/2020 13:23	0.0048	0.012	0.005	0
9/22/2020 13:24	0.0047	0.012	0.005	0
9/22/2020 13:25	0.0047	0.012	0.005	0
9/22/2020 13:26	0.0047	0.012	0.005	0
9/22/2020 13:27	0.0046	0.012	0.005	0
9/22/2020 13:28	0.0045	0.012	0.005	0
9/22/2020 13:29	0.0045	0.012	0.005	0
9/22/2020 13:30	0.0044	0.012	0.005	0
9/22/2020 13:31	0.0043	0.012	0.005	0
9/22/2020 13:32	0.0041	0.012	0.005	0
9/22/2020 13:33	0.0041	0.012	0.005	0

Former Coyne Textile
CAMP Station - CHA #1
Remedial Design Construction

Timestamp	Mass Concentration Total (mg/m3)	Dustrak TWA (mg/m3)	PID (ppm)	PID TWA (ppm)
9/22/2020 13:34	0.0041	0.012	0.005	0
9/22/2020 13:35	0.0046	0.012	0.005	0
9/22/2020 13:36	0.0046	0.012	0.005	0
9/22/2020 13:37	0.0046	0.012	0.005	0
9/22/2020 13:38	0.0043	0.012	0.005	0
9/22/2020 13:39	0.0042	0.013	0.005	0
9/22/2020 13:40	0.0042	0.013	0.005	0
9/22/2020 13:41	0.0041	0.013	0.005	0
9/22/2020 13:42	0.0041	0.013	0.005	0
9/22/2020 13:43	0.0042	0.013	0.005	0
9/22/2020 13:44	0.0042	0.013	0.005	0
9/22/2020 13:45	0.0043	0.013	0.005	0
9/22/2020 13:46	0.0043	0.013	0.005	0
9/22/2020 13:47	0.0044	0.013	0.005	0
9/22/2020 13:48	0.0045	0.013	0.005	0
9/22/2020 13:49	0.0044	0.013	0.005	0
9/22/2020 13:50	0.004	0.013	0.005	0
9/22/2020 13:51	0.0041	0.013	0.005	0
9/22/2020 13:52	0.0043	0.013	0.005	0
9/22/2020 13:53	0.0043	0.013	0.005	0
9/22/2020 13:54	0.0042	0.013	0.005	0
9/22/2020 13:55	0.004	0.013	0.005	0
9/22/2020 13:56	0.004	0.013	0.005	0
9/22/2020 13:57	0.0039	0.013	0.005	0
9/22/2020 13:58	0.0039	0.013	0.005	0
9/22/2020 13:59	0.0038	0.013	0.005	0
9/22/2020 14:00	0.0037	0.013	0.005	0
9/22/2020 14:01	0.0037	0.013	0.005	0
9/22/2020 14:02	0.0036	0.013	0.005	0
9/22/2020 14:03	0.0036	0.013	0.005	0
9/22/2020 14:04	0.0037	0.013	0.005	0
9/22/2020 14:05	0.0036	0.013	0.005	0
9/22/2020 14:06	0.0034	0.013	0.005	0
9/22/2020 14:07	0.0035	0.013	0.005	0
9/22/2020 14:08	0.0035	0.013	0.005	0
9/22/2020 14:09	0.0035	0.013	0.005	0
9/22/2020 14:10	0.0037	0.013	0.005	0
9/22/2020 14:11	0.0037	0.013	0.005	0
9/22/2020 14:12	0.0038	0.013	0.005	0
9/22/2020 14:13	0.0039	0.013	0.005	0
9/22/2020 14:14	0.0039	0.013	0.005	0
9/22/2020 14:15	0.004	0.013	0.005	0
9/22/2020 14:16	0.0042	0.013	0.005	0
9/22/2020 14:17	0.0043	0.013	0.005	0
9/22/2020 14:18	0.0043	0.013	0.005	0
9/22/2020 14:19	0.0041	0.013	0.005	0
9/22/2020 14:20	0.0041	0.013	0.005	0
9/22/2020 14:21	0.0041	0.013	0.005	0

Former Coyne Textile
CAMP Station - CHA #1
Remedial Design Construction

Timestamp	Mass Concentration Total (mg/m3)	Dustrak TWA (mg/m3)	PID (ppm)	PID TWA (ppm)
9/22/2020 14:22	0.0039	0.013	0.005	0
9/22/2020 14:23	0.0039	0.013	0.005	0
9/22/2020 14:24	0.0039	0.013	0.005	0
9/22/2020 14:25	0.0038	0.013	0.005	0
9/22/2020 14:26	0.004	0.013	0.005	0
9/22/2020 14:27	0.004	0.013	0.005	0
9/22/2020 14:28	0.0039	0.013	0.005	0
9/22/2020 14:29	0.0039	0.013	0.005	0
9/22/2020 14:30	0.0038	0.013	0.005	0
9/22/2020 14:31	0.0036	0.013	0.005	0
9/22/2020 14:32	0.0035	0.013	0.005	0
9/22/2020 14:33	0.0035	0.013	0.005	0
9/22/2020 14:34	0.0035	0.013	0.005	0
9/22/2020 14:35	0.0035	0.013	0.005	0
9/22/2020 14:36	0.0035	0.013	0.005	0
9/22/2020 14:37	0.0035	0.013	0.005	0
9/22/2020 14:38	0.0035	0.013	0.005	0
9/22/2020 14:39	0.0035	0.013	0.005	0
9/22/2020 14:40	0.0034	0.013	0.005	0
9/22/2020 14:41	0.0031	0.013	0.005	0
9/22/2020 14:42	0.0031	0.013	0.005	0
9/22/2020 14:43	0.0031	0.013	0.005	0
9/22/2020 14:44	0.0031	0.013	0.005	0
9/22/2020 14:45	0.0031	0.013	0.005	0
9/22/2020 14:46	0.0031	0.013	0.005	0
9/22/2020 14:47	0.0031	0.013	0.005	0
9/22/2020 14:48	0.0031	0.013	0.005	0
9/22/2020 14:49	0.0031	0.013	0.005	0
9/22/2020 14:50	0.0031	0.013	0.005	0
9/22/2020 14:51	0.0031	0.013	0.005	0
9/22/2020 14:52	0.003	0.013	0.005	0
9/22/2020 14:53	0.003	0.013	0.005	0
9/22/2020 14:54	0.003	0.013	0.005	0
9/22/2020 14:55	0.0032	0.013	0.005	0
9/22/2020 14:56	0.0032	0.013	0.005	0
9/22/2020 14:57	0.0032	0.013	0.005	0
9/22/2020 14:58	0.0032	0.013	0.005	0
9/22/2020 14:59	0.0033	0.013	0.005	0
9/22/2020 15:00	0.0033	0.013	0.005	0
9/22/2020 15:01	0.0033	0.013	0.005	0
9/22/2020 15:02	0.0033	0.013	0.005	0
9/22/2020 15:03	0.0034	0.013	0.005	0
9/22/2020 15:04	0.0037	0.013	0.005	0
9/22/2020 15:05	0.0037	0.013	0.005	0
9/22/2020 15:06	0.0037	0.013	0.005	0
9/22/2020 15:07	0.0041	0.013	0.005	0
9/22/2020 15:08	0.0041	0.013	0.005	0
9/22/2020 15:09	0.0041	0.013	0.005	0

Former Coyne Textile
CAMP Station - CHA #1
Remedial Design Construction

Timestamp	Mass Concentration Total (mg/m3)	Dustrak TWA (mg/m3)	PID (ppm)	PID TWA (ppm)
9/22/2020 15:10	0.0039	0.013	0.005	0
9/22/2020 15:11	0.0042	0.013	0.005	0
9/22/2020 15:12	0.0042	0.013	0.005	0
9/22/2020 15:13	0.0043	0.013	0.005	0
9/22/2020 15:14	0.0043	0.013	0.005	0
9/22/2020 15:15	0.0044	0.013	0.005	0
9/22/2020 15:16	0.0045	0.013	0.005	0
9/22/2020 15:17	0.0046	0.013	0.005	0
9/22/2020 15:18	0.0045	0.013	0.005	0
9/22/2020 15:19	0.0045	0.013	0.005	0
9/22/2020 15:20	0.0045	0.013	0.005	0
9/22/2020 15:21	0.0045	0.013	0.005	0
9/22/2020 15:22	0.0043	0.013	0.005	0
9/22/2020 15:23	0.0043	0.013	0.005	0
9/22/2020 15:24	0.0043	0.013	0.005	0
9/22/2020 15:25	0.0043	0.013	0.005	0
9/22/2020 15:26	0.0041	0.013	0.005	0
9/22/2020 15:27	0.004	0.013	0.005	0
9/22/2020 15:28	0.0043	0.013	0.005	0
9/22/2020 15:29	0.0042	0.013	0.005	0
9/22/2020 15:30	0.0041	0.013	0.005	0
9/22/2020 15:31	0.004	0.013	0.005	0
9/22/2020 15:32	0.0039	0.013	0.005	0
9/22/2020 15:33	0.0039	0.013	0.005	0
9/22/2020 15:34	0.0037	0.013	0.005	0
9/22/2020 15:35	0.0037	0.013	0.005	0
9/22/2020 15:36	0.0037	0.013	0.005	0
9/22/2020 15:37	0.0037	0.013	0.005	0
9/22/2020 15:38	0.0036	0.013	0.005	0
9/22/2020 15:39	0.0036	0.013	0.005	0
9/22/2020 15:40	0.0037	0.013	0.005	0
9/22/2020 15:41	0.0037	0.013	0.005	0
9/22/2020 15:42	0.0039	0.013	0.005	0
9/22/2020 15:43	0.0038	0.013	0.005	0
9/22/2020 15:44	0.0038	0.013	0.005	0
9/22/2020 15:45	0.0039	0.013	0.005	0
9/22/2020 15:46	0.004	0.013	0.005	0
9/22/2020 15:47	0.0043	0.013	0.005	0
9/22/2020 15:48	0.0045	0.013	0.005	0
9/22/2020 15:49	0.0047	0.013	0.005	0
9/22/2020 15:50	0.0047	0.013	0.005	0
9/22/2020 15:51	0.0048	0.013	0.005	0
9/22/2020 15:52	0.0049	0.013	0.005	0
9/22/2020 15:53	0.0051	0.013	0.005	0
9/22/2020 15:54	0.0053	0.013	0.005	0
9/22/2020 15:55	0.0053	0.013	0.005	0
9/22/2020 15:56	0.0053	0.013	0.005	0
9/22/2020 15:57	0.0053	0.013	0.005	0

Former Coyne Textile
CAMP Station - CHA #1
Remedial Design Construction

Timestamp	Mass Concentration Total (mg/m3)	Dustrak TWA (mg/m3)	PID (ppm)	PID TWA (ppm)
9/22/2020 15:58	0.0051	0.013	0.005	0
9/23/2020 6:54	0.043	0	0	0
9/23/2020 6:55	0.0285	0	0	0
9/23/2020 6:56	0.023	0	0	0
9/23/2020 6:57	0.021	0	0	0
9/23/2020 6:58	0.0194	0	0	0
9/23/2020 6:59	0.0182	0	0	0
9/23/2020 7:00	0.0173	0	0	0
9/23/2020 7:01	0.0166	0	0	0
9/23/2020 7:02	0.0161	0	0	0
9/23/2020 7:03	0.0157	0	0	0
9/23/2020 7:04	0.0154	0	0	0
9/23/2020 7:05	0.0151	0	0	0
9/23/2020 7:06	0.0148	0	0	0
9/23/2020 7:07	0.0146	0	0	0
9/23/2020 7:08	0.0151	0	0	0
9/23/2020 7:09	0.0131	0	0	0
9/23/2020 7:10	0.013	0	0	0
9/23/2020 7:11	0.0131	0	0	0
9/23/2020 7:12	0.013	0	0	0
9/23/2020 7:13	0.0132	0.001	0	0
9/23/2020 7:14	0.0133	0.001	0	0
9/23/2020 7:15	0.0133	0.001	0	0
9/23/2020 7:16	0.0133	0.001	0	0
9/23/2020 7:17	0.0133	0.001	0	0
9/23/2020 7:18	0.0136	0.001	0	0
9/23/2020 7:19	0.014	0.001	0	0
9/23/2020 7:20	0.0157	0.001	0	0
9/23/2020 7:21	0.0159	0.001	0	0
9/23/2020 7:22	0.0159	0.001	0	0
9/23/2020 7:23	0.0151	0.001	0	0
9/23/2020 7:24	0.015	0.001	0	0
9/23/2020 7:25	0.0149	0.001	0	0
9/23/2020 7:26	0.0153	0.001	0	0
9/23/2020 7:27	0.0153	0.001	0	0
9/23/2020 7:28	0.0152	0.001	0	0
9/23/2020 7:29	0.0152	0.001	0	0
9/23/2020 7:30	0.0152	0.001	0	0
9/23/2020 7:31	0.0155	0.001	0	0
9/23/2020 7:32	0.0157	0.001	0	0
9/23/2020 7:33	0.0159	0.001	0	0
9/23/2020 7:34	0.0155	0.001	0	0
9/23/2020 7:35	0.0138	0.001	0	0
9/23/2020 7:36	0.0137	0.001	0	0
9/23/2020 7:37	0.0137	0.001	0	0
9/23/2020 7:38	0.0136	0.001	0	0
9/23/2020 7:39	0.0141	0.001	0	0
9/23/2020 7:40	0.0144	0.001	0	0

Former Coyne Textile
CAMP Station - CHA #1
Remedial Design Construction

Timestamp	Mass Concentration Total (mg/m3)	Dustrak TWA (mg/m3)	PID (ppm)	PID TWA (ppm)
9/23/2020 7:41	0.0139	0.001	0	0
9/23/2020 7:42	0.0137	0.001	0	0
9/23/2020 7:43	0.0143	0.001	0	0
9/23/2020 7:44	0.0157	0.002	0	0
9/23/2020 7:45	0.0166	0.002	0	0
9/23/2020 7:46	0.0165	0.002	0	0
9/23/2020 7:47	0.0163	0.002	0	0
9/23/2020 7:48	0.0158	0.002	0	0
9/23/2020 7:49	0.0159	0.002	0	0
9/23/2020 7:50	0.0159	0.002	0	0
9/23/2020 7:51	0.016	0.002	0	0
9/23/2020 7:52	0.0161	0.002	0	0
9/23/2020 7:53	0.0161	0.002	0	0
9/23/2020 7:54	0.0159	0.002	0	0
9/23/2020 7:55	0.017	0.002	0	0
9/23/2020 7:56	0.0181	0.002	0	0
9/23/2020 7:57	0.0183	0.002	0	0
9/23/2020 7:58	0.0179	0.002	0	0
9/23/2020 7:59	0.0182	0.002	0	0
9/23/2020 8:00	0.0173	0.002	0	0
9/23/2020 8:01	0.0171	0.002	0	0
9/23/2020 8:02	0.0172	0.002	0	0
9/23/2020 8:03	0.0177	0.002	0	0
9/23/2020 8:04	0.0181	0.002	0	0
9/23/2020 8:05	0.0181	0.002	0	0
9/23/2020 8:06	0.0179	0.002	0	0
9/23/2020 8:07	0.018	0.002	0	0
9/23/2020 8:08	0.0179	0.002	0	0
9/23/2020 8:09	0.0176	0.002	0	0
9/23/2020 8:10	0.0166	0.002	0	0
9/23/2020 8:11	0.0156	0.002	0	0
9/23/2020 8:12	0.016	0.002	0	0
9/23/2020 8:13	0.0159	0.003	0	0
9/23/2020 8:14	0.0143	0.003	0	0
9/23/2020 8:15	0.0143	0.003	0	0
9/23/2020 8:16	0.0149	0.003	0	0
9/23/2020 8:17	0.0173	0.003	0	0
9/23/2020 8:18	0.0183	0.003	0	0
9/23/2020 8:19	0.0181	0.003	0	0
9/23/2020 8:20	0.0183	0.003	0	0
9/23/2020 8:21	0.0185	0.003	0	0
9/23/2020 8:22	0.0186	0.003	0	0
9/23/2020 8:23	0.0239	0.003	0	0
9/23/2020 8:24	0.0241	0.003	0	0
9/23/2020 8:25	0.0239	0.003	0	0
9/23/2020 8:26	0.0239	0.003	0	0
9/23/2020 8:27	0.0235	0.003	0	0
9/23/2020 8:28	0.0232	0.003	0	0

Former Coyne Textile
CAMP Station - CHA #1
Remedial Design Construction

Timestamp	Mass Concentration Total (mg/m3)	Dustrak TWA (mg/m3)	PID (ppm)	PID TWA (ppm)
9/23/2020 8:29	0.023	0.003	0	0
9/23/2020 8:30	0.0229	0.003	0	0
9/23/2020 8:31	0.0223	0.003	0	0
9/23/2020 8:32	0.0197	0.003	0	0
9/23/2020 8:33	0.0182	0.003	0	0
9/23/2020 8:34	0.0177	0.003	0	0
9/23/2020 8:35	0.0176	0.003	0	0
9/23/2020 8:36	0.0174	0.003	0	0
9/23/2020 8:37	0.0173	0.003	0	0
9/23/2020 8:38	0.0121	0.003	0	0
9/23/2020 8:39	0.0119	0.003	0	0
9/23/2020 8:40	0.0118	0.004	0	0
9/23/2020 8:41	0.0117	0.004	0	0
9/23/2020 8:42	0.0118	0.004	0	0
9/23/2020 8:43	0.0119	0.004	0	0
9/23/2020 8:44	0.0119	0.004	0	0
9/23/2020 8:45	0.0119	0.004	0	0
9/23/2020 8:46	0.0119	0.004	0	0
9/23/2020 8:47	0.012	0.004	0	0
9/23/2020 8:48	0.0121	0.004	0	0
9/23/2020 8:49	0.0122	0.004	0	0
9/23/2020 8:50	0.0122	0.004	0	0
9/23/2020 8:51	0.0122	0.004	0	0
9/23/2020 8:52	0.0122	0.004	0	0
9/23/2020 8:53	0.0121	0.004	0	0
9/23/2020 8:54	0.0123	0.004	0	0
9/23/2020 8:55	0.0124	0.004	0	0
9/23/2020 8:56	0.0123	0.004	0	0
9/23/2020 8:57	0.0122	0.004	0	0
9/23/2020 8:58	0.0121	0.004	0	0
9/23/2020 8:59	0.0121	0.004	0	0
9/23/2020 9:00	0.0121	0.004	0	0
9/23/2020 9:01	0.0121	0.004	0	0
9/23/2020 9:02	0.0121	0.004	0	0
9/23/2020 9:03	0.012	0.004	0	0
9/23/2020 9:04	0.0121	0.004	0	0
9/23/2020 9:05	0.0121	0.004	0	0
9/23/2020 9:06	0.0122	0.004	0	0
9/23/2020 9:07	0.0123	0.004	0	0
9/23/2020 9:08	0.0123	0.004	0	0
9/23/2020 9:09	0.0121	0.004	0	0
9/23/2020 9:10	0.0121	0.004	0	0
9/23/2020 9:11	0.0121	0.004	0	0
9/23/2020 9:12	0.0121	0.004	0	0
9/23/2020 9:13	0.0123	0.004	0	0
9/23/2020 9:14	0.0125	0.004	0	0
9/23/2020 9:15	0.0126	0.004	0	0
9/23/2020 9:16	0.0127	0.004	0	0

Former Coyne Textile
CAMP Station - CHA #1
Remedial Design Construction

Timestamp	Mass Concentration Total (mg/m3)	Dustrak TWA (mg/m3)	PID (ppm)	PID TWA (ppm)
9/23/2020 9:17	0.0127	0.004	0	0
9/23/2020 9:18	0.0128	0.005	0	0
9/23/2020 9:19	0.0128	0.005	0	0
9/23/2020 9:20	0.0128	0.005	0	0
9/23/2020 9:21	0.0127	0.005	0	0
9/23/2020 9:22	0.0128	0.005	0	0
9/23/2020 9:23	0.0129	0.005	0	0
9/23/2020 9:24	0.013	0.005	0	0
9/23/2020 9:25	0.0131	0.005	0	0
9/23/2020 9:26	0.013	0.005	0	0
9/23/2020 9:27	0.0131	0.005	0	0
9/23/2020 9:28	0.013	0.005	0	0
9/23/2020 9:29	0.013	0.005	0	0
9/23/2020 9:30	0.0131	0.005	0	0
9/23/2020 9:31	0.0131	0.005	0	0
9/23/2020 9:32	0.0132	0.005	0	0
9/23/2020 9:33	0.0133	0.005	0	0
9/23/2020 9:34	0.0133	0.005	0	0
9/23/2020 9:35	0.0133	0.005	0	0
9/23/2020 9:36	0.0135	0.005	0	0
9/23/2020 9:37	0.0135	0.005	0	0
9/23/2020 9:38	0.0135	0.005	0	0
9/23/2020 9:39	0.0135	0.005	0	0
9/23/2020 9:40	0.0136	0.005	0	0
9/23/2020 9:41	0.0139	0.005	0	0
9/23/2020 9:42	0.014	0.005	0	0
9/23/2020 9:43	0.0141	0.005	0	0
9/23/2020 9:44	0.0141	0.005	0	0
9/23/2020 9:45	0.0141	0.005	0	0
9/23/2020 9:46	0.0141	0.005	0	0
9/23/2020 9:47	0.014	0.005	0	0
9/23/2020 9:48	0.014	0.005	0	0
9/23/2020 9:49	0.0141	0.005	0	0
9/23/2020 9:50	0.0141	0.005	0	0
9/23/2020 9:51	0.014	0.005	0	0
9/23/2020 9:52	0.0139	0.005	0	0
9/23/2020 9:53	0.0139	0.005	0	0
9/23/2020 9:54	0.0139	0.006	0	0
9/23/2020 9:55	0.0138	0.006	0	0
9/23/2020 9:56	0.0136	0.006	0	0
9/23/2020 9:57	0.0135	0.006	0	0
9/23/2020 9:58	0.0133	0.006	0	0
9/23/2020 9:59	0.0133	0.006	0	0
9/23/2020 10:00	0.0132	0.006	0	0
9/23/2020 10:01	0.0132	0.006	0	0
9/23/2020 10:02	0.0132	0.006	0	0
9/23/2020 10:03	0.0131	0.006	0	0
9/23/2020 10:04	0.0131	0.006	0	0

Former Coyne Textile
CAMP Station - CHA #1
Remedial Design Construction

Timestamp	Mass Concentration Total (mg/m3)	Dustrak TWA (mg/m3)	PID (ppm)	PID TWA (ppm)
9/23/2020 10:05	0.013	0.006	0	0
9/23/2020 10:06	0.0129	0.006	0	0
9/23/2020 10:07	0.0129	0.006	0	0
9/23/2020 10:08	0.0129	0.006	0	0
9/23/2020 10:09	0.0129	0.006	0	0
9/23/2020 10:10	0.0131	0.006	0	0
9/23/2020 10:11	0.0131	0.006	0	0
9/23/2020 10:12	0.0133	0.006	0	0
9/23/2020 10:13	0.0133	0.006	0	0
9/23/2020 10:14	0.0133	0.006	0	0
9/23/2020 10:15	0.0133	0.006	0	0
9/23/2020 10:16	0.0134	0.006	0	0
9/23/2020 10:17	0.0134	0.006	0	0
9/23/2020 10:18	0.0134	0.006	0	0
9/23/2020 10:19	0.0134	0.006	0	0
9/23/2020 10:20	0.0135	0.006	0	0
9/23/2020 10:21	0.0137	0.006	0	0
9/23/2020 10:22	0.0138	0.006	0	0
9/23/2020 10:23	0.0139	0.006	0	0
9/23/2020 10:24	0.0139	0.006	0	0
9/23/2020 10:25	0.0139	0.006	0	0
9/23/2020 10:26	0.014	0.006	0	0
9/23/2020 10:27	0.014	0.006	0	0
9/23/2020 10:28	0.014	0.006	0	0
9/23/2020 10:29	0.0142	0.007	0	0
9/23/2020 10:30	0.0142	0.007	0	0
9/23/2020 10:31	0.0143	0.007	0	0
9/23/2020 10:32	0.0148	0.007	0	0
9/23/2020 10:33	0.0152	0.007	0	0
9/23/2020 10:34	0.0155	0.007	0	0
9/23/2020 10:35	0.0156	0.007	0	0
9/23/2020 10:36	0.0156	0.007	0	0
9/23/2020 10:37	0.0155	0.007	0	0
9/23/2020 10:38	0.0157	0.007	0	0
9/23/2020 10:39	0.0158	0.007	0	0
9/23/2020 10:40	0.0158	0.007	0	0
9/23/2020 10:41	0.0159	0.007	0	0
9/23/2020 10:42	0.0159	0.007	0	0
9/23/2020 10:43	0.0163	0.007	0	0
9/23/2020 10:44	0.0164	0.007	0	0
9/23/2020 10:45	0.0174	0.007	0	0
9/23/2020 10:46	0.0175	0.007	0	0
9/23/2020 10:47	0.0172	0.007	0	0
9/23/2020 10:48	0.0171	0.007	0	0
9/23/2020 10:49	0.0173	0.007	0	0
9/23/2020 10:50	0.0175	0.007	0	0
9/23/2020 10:51	0.0178	0.007	0	0
9/23/2020 10:52	0.0179	0.007	0	0

Former Coyne Textile
CAMP Station - CHA #1
Remedial Design Construction

Timestamp	Mass Concentration Total (mg/m3)	Dustrak TWA (mg/m3)	PID (ppm)	PID TWA (ppm)
9/23/2020 10:53	0.0179	0.007	0	0
9/23/2020 10:54	0.0179	0.007	0	0
9/23/2020 10:55	0.0179	0.007	0	0
9/23/2020 10:56	0.018	0.007	0	0
9/23/2020 10:57	0.0181	0.008	0	0
9/23/2020 10:58	0.0177	0.008	0	0
9/23/2020 10:59	0.0176	0.008	0	0
9/23/2020 11:00	0.0168	0.008	0	0
9/23/2020 11:01	0.0167	0.008	0	0
9/23/2020 11:02	0.0167	0.008	0	0
9/23/2020 11:03	0.0164	0.008	0	0
9/23/2020 11:04	0.0161	0.008	0	0
9/23/2020 11:05	0.0156	0.008	0	0
9/23/2020 11:06	0.0153	0.008	0	0
9/23/2020 11:07	0.0153	0.008	0	0
9/23/2020 11:08	0.0152	0.008	0	0
9/23/2020 11:09	0.0151	0.008	0	0
9/23/2020 11:10	0.0151	0.008	0	0
9/23/2020 11:11	0.0149	0.008	0	0
9/23/2020 11:12	0.0153	0.008	0	0
9/23/2020 11:13	0.0159	0.008	0	0
9/23/2020 11:14	0.0166	0.008	0	0
9/23/2020 11:15	0.0188	0.008	0	0
9/23/2020 11:16	0.0189	0.008	0	0
9/23/2020 11:17	0.0189	0.008	0	0
9/23/2020 11:18	0.0192	0.008	0	0
9/23/2020 11:19	0.0193	0.008	0	0
9/23/2020 11:20	0.0195	0.008	0	0
9/23/2020 11:21	0.0197	0.008	0	0
9/23/2020 11:22	0.0198	0.008	0	0
9/23/2020 11:23	0.0199	0.008	0	0
9/23/2020 11:24	0.0204	0.009	0	0
9/23/2020 11:25	0.0205	0.009	0	0
9/23/2020 11:26	0.0207	0.009	0	0
9/23/2020 11:27	0.0204	0.009	0	0
9/23/2020 11:28	0.0198	0.009	0	0
9/23/2020 11:29	0.0191	0.009	0	0
9/23/2020 11:30	0.0173	0.009	0	0
9/23/2020 11:31	0.0195	0.009	0	0
9/23/2020 11:32	0.0197	0.009	0	0
9/23/2020 11:33	0.0195	0.009	0	0
9/23/2020 11:34	0.0195	0.009	0	0
9/23/2020 11:35	0.0195	0.009	0	0
9/23/2020 11:36	0.0193	0.009	0	0
9/23/2020 11:37	0.0192	0.009	0	0
9/23/2020 11:38	0.0192	0.009	0	0
9/23/2020 11:39	0.0189	0.009	0	0
9/23/2020 11:40	0.0189	0.009	0	0

Former Coyne Textile
CAMP Station - CHA #1
Remedial Design Construction

Timestamp	Mass Concentration Total (mg/m3)	Dustrak TWA (mg/m3)	PID (ppm)	PID TWA (ppm)
9/23/2020 11:41	0.019	0.009	0	0
9/23/2020 11:42	0.0195	0.009	0	0
9/23/2020 11:43	0.0197	0.009	0	0
9/23/2020 11:44	0.0198	0.009	0	0
9/23/2020 11:45	0.0195	0.009	0	0
9/23/2020 11:46	0.0173	0.009	0	0
9/23/2020 11:47	0.0173	0.009	0	0
9/23/2020 11:48	0.0176	0.009	0	0
9/23/2020 11:49	0.0178	0.01	0	0
9/23/2020 11:50	0.0181	0.01	0	0
9/23/2020 11:51	0.0183	0.01	0	0
9/23/2020 11:52	0.0186	0.01	0	0
9/23/2020 11:53	0.0188	0.01	0	0
9/23/2020 11:54	0.019	0.01	0	0
9/23/2020 11:55	0.0192	0.01	0	0
9/23/2020 11:56	0.0192	0.01	0	0
9/23/2020 11:57	0.0188	0.01	0	0
9/23/2020 11:58	0.0187	0.01	0	0
9/23/2020 11:59	0.0188	0.01	0	0
9/23/2020 12:00	0.0188	0.01	0	0
9/23/2020 12:01	0.0189	0.01	0	0
9/23/2020 12:02	0.0189	0.01	0	0
9/23/2020 12:03	0.0189	0.01	0	0
9/23/2020 12:04	0.0188	0.01	0	0
9/23/2020 12:05	0.0187	0.01	0	0
9/23/2020 12:06	0.0187	0.01	0	0
9/23/2020 12:07	0.0187	0.01	0	0
9/23/2020 12:08	0.0186	0.01	0	0
9/23/2020 12:09	0.0187	0.01	0	0
9/23/2020 12:10	0.0187	0.01	0	0
9/23/2020 12:11	0.0187	0.01	0	0
9/23/2020 12:12	0.0188	0.01	0	0
9/23/2020 12:13	0.0189	0.01	0	0
9/23/2020 12:14	0.0191	0.011	0	0
9/23/2020 12:15	0.0193	0.011	0	0
9/23/2020 12:16	0.0193	0.011	0	0
9/23/2020 12:17	0.0193	0.011	0	0
9/23/2020 12:18	0.0195	0.011	0	0
9/23/2020 12:19	0.0196	0.011	0	0
9/23/2020 12:20	0.0197	0.011	0	0
9/23/2020 12:21	0.0199	0.011	0	0
9/23/2020 12:22	0.0202	0.011	0	0
9/23/2020 12:23	0.0203	0.011	0	0
9/23/2020 12:24	0.0203	0.011	0	0
9/23/2020 12:25	0.0203	0.011	0	0
9/23/2020 12:26	0.0204	0.011	0	0
9/23/2020 12:27	0.0204	0.011	0	0
9/23/2020 12:28	0.0205	0.011	0	0

Former Coyne Textile
CAMP Station - CHA #1
Remedial Design Construction

Timestamp	Mass Concentration Total (mg/m3)	Dustrak TWA (mg/m3)	PID (ppm)	PID TWA (ppm)
9/23/2020 12:29	0.0205	0.011	0	0
9/23/2020 12:30	0.0205	0.011	0	0
9/23/2020 12:31	0.0205	0.011	0	0
9/23/2020 12:32	0.0206	0.011	0	0
9/23/2020 12:33	0.0207	0.011	0	0
9/23/2020 12:34	0.0207	0.011	0	0
9/23/2020 12:35	0.021	0.011	0	0
9/23/2020 12:36	0.0211	0.011	0	0
9/23/2020 12:37	0.0209	0.011	0	0
9/23/2020 12:38	0.021	0.012	0	0
9/23/2020 12:39	0.0211	0.012	0	0
9/23/2020 12:40	0.0213	0.012	0	0
9/23/2020 12:41	0.0214	0.012	0	0
9/23/2020 12:42	0.0216	0.012	0	0
9/23/2020 12:43	0.022	0.012	0	0
9/23/2020 12:44	0.0221	0.012	0	0
9/23/2020 12:45	0.0222	0.012	0	0
9/23/2020 12:46	0.0223	0.012	0	0
9/23/2020 12:47	0.0223	0.012	0	0
9/23/2020 12:48	0.0225	0.012	0	0
9/23/2020 12:49	0.0225	0.012	0	0
9/23/2020 12:50	0.0223	0.012	0	0
9/23/2020 12:51	0.0223	0.012	0	0
9/23/2020 12:52	0.0222	0.012	0	0
9/23/2020 12:53	0.0222	0.012	0	0
9/23/2020 12:54	0.0227	0.012	0	0
9/23/2020 12:55	0.0229	0.012	0	0
9/23/2020 12:56	0.023	0.012	0	0
9/23/2020 12:57	0.0229	0.012	0	0
9/23/2020 12:58	0.0225	0.012	0	0
9/23/2020 12:59	0.0224	0.013	0	0
9/23/2020 13:00	0.0227	0.013	0	0
9/23/2020 13:01	0.0232	0.013	0	0
9/23/2020 13:02	0.0232	0.013	0	0
9/23/2020 13:03	0.0233	0.013	0	0
9/23/2020 13:04	0.0234	0.013	0	0
9/23/2020 13:05	0.0236	0.013	0	0
9/23/2020 13:06	0.0251	0.013	0	0
9/23/2020 13:07	0.0283	0.013	0	0
9/23/2020 13:08	0.0297	0.013	0	0
9/23/2020 13:09	0.0295	0.013	0	0
9/23/2020 13:10	0.0293	0.013	0	0
9/23/2020 13:11	0.0293	0.013	0	0
9/23/2020 13:12	0.0295	0.013	0	0
9/23/2020 13:13	0.0297	0.013	0	0
9/23/2020 13:14	0.0305	0.013	0	0
9/23/2020 13:15	0.0303	0.014	0	0
9/23/2020 13:16	0.0303	0.014	0	0

Former Coyne Textile
CAMP Station - CHA #1
Remedial Design Construction

Timestamp	Mass Concentration Total (mg/m3)	Dustrak TWA (mg/m3)	PID (ppm)	PID TWA (ppm)
9/23/2020 13:17	0.0304	0.014	0	0
9/23/2020 13:18	0.0303	0.014	0	0
9/23/2020 13:19	0.0305	0.014	0	0
9/23/2020 13:20	0.0304	0.014	0	0
9/23/2020 13:21	0.029	0.014	0	0
9/23/2020 13:22	0.0261	0.014	0	0
9/23/2020 13:23	0.0249	0.014	0	0
9/23/2020 13:24	0.0247	0.014	0	0
9/23/2020 13:25	0.0247	0.014	0	0
9/23/2020 13:26	0.0249	0.014	0	0
9/23/2020 13:27	0.0252	0.014	0	0
9/23/2020 13:28	0.0253	0.014	0	0
9/23/2020 13:29	0.0251	0.014	0	0
9/23/2020 13:30	0.0254	0.014	0	0
9/23/2020 13:31	0.0257	0.014	0	0
9/23/2020 13:32	0.0267	0.014	0	0
9/23/2020 13:33	0.0276	0.015	0	0
9/23/2020 13:34	0.0278	0.015	0	0
9/23/2020 13:35	0.028	0.015	0	0
9/23/2020 13:36	0.0283	0.015	0	0
9/23/2020 13:37	0.0287	0.015	0	0
9/23/2020 13:38	0.0297	0.015	0	0
9/23/2020 13:39	0.0344	0.015	0	0
9/23/2020 13:40	0.0346	0.015	0	0
9/23/2020 13:41	0.0347	0.015	0	0
9/23/2020 13:42	0.0346	0.015	0	0
9/23/2020 13:43	0.0346	0.015	0	0
9/23/2020 13:44	0.0347	0.015	0	0
9/23/2020 13:45	0.0345	0.015	0	0
9/23/2020 13:46	0.0339	0.015	0	0
9/23/2020 13:47	0.0328	0.015	0	0
9/23/2020 13:48	0.0319	0.016	0	0
9/23/2020 13:49	0.0319	0.016	0	0
9/23/2020 13:50	0.0317	0.016	0	0
9/23/2020 13:51	0.0315	0.016	0	0
9/23/2020 13:52	0.0313	0.016	0	0
9/23/2020 13:53	0.0305	0.016	0	0
9/23/2020 13:54	0.0263	0.016	0	0
9/23/2020 13:55	0.0269	0.016	0	0
9/23/2020 13:56	0.0269	0.016	0	0
9/23/2020 13:57	0.0269	0.016	0	0
9/23/2020 13:58	0.0269	0.016	0	0
9/23/2020 13:59	0.0267	0.016	0	0
9/23/2020 14:00	0.0269	0.016	0	0
9/23/2020 14:01	0.027	0.016	0	0
9/23/2020 14:02	0.0271	0.016	0	0
9/23/2020 14:03	0.0271	0.016	0	0
9/23/2020 14:04	0.0271	0.016	0	0

Former Coyne Textile
CAMP Station - CHA #1
Remedial Design Construction

Timestamp	Mass Concentration Total (mg/m3)	Dustrak TWA (mg/m3)	PID (ppm)	PID TWA (ppm)
9/23/2020 14:05	0.0277	0.017	0	0
9/23/2020 14:06	0.0278	0.017	0	0
9/23/2020 14:07	0.0276	0.017	0	0
9/23/2020 14:08	0.0275	0.017	0	0
9/23/2020 14:09	0.0271	0.017	0	0
9/23/2020 14:10	0.0266	0.017	0	0
9/23/2020 14:11	0.027	0.017	0	0
9/23/2020 14:12	0.0271	0.017	0	0
9/23/2020 14:13	0.0272	0.017	0	0
9/23/2020 14:14	0.0271	0.017	0	0
9/23/2020 14:15	0.0271	0.017	0	0
9/23/2020 14:16	0.0272	0.017	0	0
9/23/2020 14:17	0.0272	0.017	0	0
9/23/2020 14:18	0.0272	0.017	0	0
9/23/2020 14:19	0.0271	0.017	0	0
9/23/2020 14:20	0.0267	0.017	0	0
9/23/2020 14:21	0.0273	0.017	0	0
9/23/2020 14:22	0.0272	0.017	0	0
9/23/2020 14:23	0.0273	0.018	0	0
9/23/2020 14:24	0.0273	0.018	0	0
9/23/2020 14:25	0.0271	0.018	0	0
9/23/2020 14:26	0.0269	0.018	0	0
9/23/2020 14:27	0.0268	0.018	0	0
9/23/2020 14:28	0.0267	0.018	0	0
9/23/2020 14:29	0.0267	0.018	0	0
9/23/2020 14:30	0.0266	0.018	0	0
9/23/2020 14:31	0.0266	0.018	0	0
9/23/2020 14:32	0.027	0.018	0	0
9/23/2020 14:33	0.0271	0.018	0	0
9/23/2020 14:34	0.0275	0.018	0	0
9/23/2020 14:35	0.028	0.018	0	0
9/23/2020 14:36	0.0277	0.018	0	0
9/23/2020 14:37	0.0279	0.018	0	0
9/23/2020 14:38	0.0281	0.018	0	0
9/23/2020 14:39	0.0285	0.018	0	0
9/23/2020 14:40	0.0287	0.019	0	0
9/23/2020 14:41	0.0286	0.019	0	0
9/23/2020 14:42	0.0299	0.019	0	0
9/23/2020 14:43	0.0303	0.019	0	0
9/23/2020 14:44	0.0305	0.019	0	0
9/23/2020 14:45	0.0317	0.019	0	0
9/23/2020 14:46	0.0316	0.019	0	0
9/23/2020 14:47	0.0315	0.019	0	0
9/23/2020 14:48	0.0317	0.019	0	0
9/23/2020 14:49	0.0313	0.019	0	0
9/23/2020 14:50	0.0308	0.019	0	0
9/23/2020 14:51	0.0306	0.019	0	0
9/23/2020 14:52	0.0305	0.019	0	0

Former Coyne Textile
CAMP Station - CHA #1
Remedial Design Construction

Timestamp	Mass Concentration Total (mg/m3)	Dustrak TWA (mg/m3)	PID (ppm)	PID TWA (ppm)
9/23/2020 14:53	0.0305	0.019	0	0
9/23/2020 14:54	0.0305	0.019	0	0
9/23/2020 14:55	0.0303	0.019	0	0
9/23/2020 14:56	0.0303	0.019	0	0
9/23/2020 14:57	0.0291	0.019	0	0
9/23/2020 14:58	0.0287	0.019	0	0
9/23/2020 14:59	0.0285	0.019	0	0
9/23/2020 15:00	0.0283	0.019	0	0
9/23/2020 15:01	0.0285	0.019	0	0
9/23/2020 15:02	0.0288	0.019	0	0
9/23/2020 15:03	0.0292	0.019	0	0
9/23/2020 15:04	0.0308	0.019	0	0
9/23/2020 15:05	0.031	0.019	0	0
9/23/2020 15:06	0.0321	0.019	0	0
9/23/2020 15:07	0.0324	0.019	0	0
9/23/2020 15:08	0.0325	0.019	0	0
9/23/2020 15:09	0.0327	0.019	0	0
9/23/2020 15:10	0.0331	0.019	0	0
9/23/2020 15:11	0.0336	0.019	0	0
9/23/2020 15:12	0.0342	0.019	0	0
9/23/2020 15:13	0.0349	0.019	0	0
9/23/2020 15:14	0.035	0.019	0	0
9/23/2020 15:15	0.0343	0.019	0	0
9/23/2020 15:16	0.0347	0.019	0	0
9/23/2020 15:17	0.0346	0.019	0	0
9/23/2020 15:18	0.0349	0.019	0	0
9/23/2020 15:19	0.0334	0.019	0	0
9/23/2020 15:20	0.0336	0.019	0	0
9/23/2020 15:21	0.0329	0.019	0	0
9/23/2020 15:22	0.0329	0.019	0	0
9/23/2020 15:23	0.0327	0.019	0	0
9/23/2020 15:24	0.0325	0.019	0	0
9/23/2020 15:25	0.0323	0.019	0	0
9/23/2020 15:26	0.0319	0.019	0	0
9/23/2020 15:27	0.0326	0.019	0	0
9/23/2020 15:28	0.0337	0.019	0	0
9/23/2020 15:29	0.0337	0.019	0	0
9/23/2020 15:30	0.0336	0.019	0	0
9/23/2020 15:31	0.0331	0.019	0	0
9/23/2020 15:32	0.0329	0.019	0	0
9/23/2020 15:33	0.0323	0.019	0	0
9/23/2020 15:34	0.0325	0.019	0	0
9/23/2020 15:35	0.0321	0.019	0	0
9/23/2020 15:36	0.0318	0.019	0	0
9/23/2020 15:37	0.0318	0.019	0	0
9/23/2020 15:38	0.0319	0.019	0	0
9/23/2020 15:39	0.0324	0.019	0	0
9/23/2020 15:40	0.0323	0.019	0	0

Former Coyne Textile
CAMP Station - CHA #1
Remedial Design Construction

Timestamp	Mass Concentration Total (mg/m3)	Dustrak TWA (mg/m3)	PID (ppm)	PID TWA (ppm)
9/23/2020 15:41	0.0323	0.019	0	0
9/23/2020 15:42	0.0313	0.019	0	0
9/23/2020 15:43	0.0299	0.019	0	0
9/23/2020 15:44	0.0301	0.019	0	0
9/23/2020 15:45	0.0302	0.019	0	0
9/23/2020 15:46	0.0304	0.019	0	0
9/23/2020 15:47	0.0305	0.019	0	0
9/23/2020 15:48	0.0305	0.019	0	0
9/23/2020 15:49	0.0303	0.019	0	0
9/23/2020 15:50	0.0303	0.019	0	0
9/23/2020 15:51	0.0303	0.019	0	0
9/23/2020 15:52	0.0304	0.019	0	0
9/23/2020 15:53	0.0305	0.019	0	0
9/23/2020 15:54	0.0301	0.019	0	0
9/23/2020 15:55	0.0302	0.019	0	0
9/23/2020 15:56	0.0303	0.019	0	0
9/23/2020 15:57	0.0302	0.019	0	0
9/23/2020 15:58	0.03	0.019	0	0
9/23/2020 15:59	0.0299	0.019	0	0
9/23/2020 16:00	0.0298	0.019	0	0
9/24/2020 6:54	0.038	0	0	0
9/24/2020 6:55	0.039	0	0	0
9/24/2020 6:56	0.04	0	0	0
9/24/2020 6:57	0.0403	0	0	0
9/24/2020 6:58	0.04	0	0	0
9/24/2020 6:59	0.04	0	0	0
9/24/2020 7:00	0.0401	0	0	0
9/24/2020 7:01	0.0413	0	0	0
9/24/2020 7:02	0.0412	0	0	0
9/24/2020 7:03	0.0412	0	0	0
9/24/2020 7:04	0.0414	0	0	0
9/24/2020 7:05	0.0412	0	0	0
9/24/2020 7:06	0.0411	0	0	0
9/24/2020 7:07	0.0411	0	0	0
9/24/2020 7:08	0.0411	0	0	0
9/24/2020 7:09	0.0413	0.001	0	0
9/24/2020 7:10	0.0413	0.001	0	0
9/24/2020 7:11	0.0413	0.001	0	0
9/24/2020 7:12	0.0415	0.002	0	0
9/24/2020 7:13	0.0417	0.002	0	0
9/24/2020 7:14	0.0421	0.002	0	0
9/24/2020 7:15	0.0422	0.002	0	0
9/24/2020 7:16	0.042	0.002	0	0
9/24/2020 7:17	0.0426	0.002	0	0
9/24/2020 7:18	0.0427	0.002	0	0
9/24/2020 7:19	0.0427	0.002	0	0
9/24/2020 7:20	0.0428	0.002	0	0
9/24/2020 7:21	0.0428	0.002	0	0

Former Coyne Textile
CAMP Station - CHA #1
Remedial Design Construction

Timestamp	Mass Concentration Total (mg/m3)	Dustrak TWA (mg/m3)	PID (ppm)	PID TWA (ppm)
9/24/2020 7:22	0.0429	0.002	0	0
9/24/2020 7:23	0.0427	0.003	0	0
9/24/2020 7:24	0.0426	0.003	0	0
9/24/2020 7:25	0.0425	0.003	0	0
9/24/2020 7:26	0.0424	0.003	0	0
9/24/2020 7:27	0.0421	0.003	0	0
9/24/2020 7:28	0.0421	0.003	0	0
9/24/2020 7:29	0.0419	0.003	0	0
9/24/2020 7:30	0.0425	0.003	0	0
9/24/2020 7:31	0.0511	0.004	0	0
9/24/2020 7:32	0.0524	0.004	0	0
9/24/2020 7:33	0.0677	0.004	0	0
9/24/2020 7:34	0.0805	0.005	0	0
9/24/2020 7:35	0.0862	0.005	0	0
9/24/2020 7:36	0.0877	0.005	0	0
9/24/2020 7:37	0.0879	0.005	0	0
9/24/2020 7:38	0.0885	0.005	0	0
9/24/2020 7:39	0.0886	0.005	0	0
9/24/2020 7:40	0.0885	0.006	0	0
9/24/2020 7:41	0.0887	0.006	0	0
9/24/2020 7:42	0.0889	0.006	0	0
9/24/2020 7:43	0.0888	0.006	0	0
9/24/2020 7:44	0.0887	0.006	0	0
9/24/2020 7:45	0.0879	0.006	0	0
9/24/2020 7:46	0.0789	0.006	0	0
9/24/2020 7:47	0.0769	0.006	0	0
9/24/2020 7:48	0.0618	0.006	0	0
9/24/2020 7:49	0.0492	0.006	0	0
9/24/2020 7:50	0.0436	0.006	0	0
9/24/2020 7:51	0.0423	0.006	0	0
9/24/2020 7:52	0.0417	0.007	0	0
9/24/2020 7:53	0.0412	0.007	0	0
9/24/2020 7:54	0.0412	0.007	0	0
9/24/2020 7:55	0.0411	0.007	0	0
9/24/2020 7:56	0.0411	0.007	0	0
9/24/2020 7:57	0.0413	0.007	0	0
9/24/2020 7:58	0.042	0.007	0	0
9/24/2020 7:59	0.0421	0.007	0	0
9/24/2020 8:00	0.0423	0.007	0	0
9/24/2020 8:01	0.0425	0.007	0	0
9/24/2020 8:02	0.0426	0.007	0	0
9/24/2020 8:03	0.0423	0.008	0	0
9/24/2020 8:04	0.042	0.008	0	0
9/24/2020 8:05	0.0419	0.008	0	0
9/24/2020 8:06	0.042	0.008	0	0
9/24/2020 8:07	0.0427	0.008	0	0
9/24/2020 8:08	0.0429	0.008	0	0
9/24/2020 8:09	0.0429	0.008	0	0

Former Coyne Textile
CAMP Station - CHA #1
Remedial Design Construction

Timestamp	Mass Concentration Total (mg/m3)	Dustrak TWA (mg/m3)	PID (ppm)	PID TWA (ppm)
9/24/2020 8:10	0.0429	0.008	0	0
9/24/2020 8:11	0.0427	0.008	0	0
9/24/2020 8:12	0.0423	0.008	0	0
9/24/2020 8:13	0.0415	0.008	0	0
9/24/2020 8:14	0.0415	0.008	0	0
9/24/2020 8:15	0.0415	0.009	0	0
9/24/2020 8:16	0.0413	0.009	0	0
9/24/2020 8:17	0.041	0.009	0	0
9/24/2020 8:18	0.0408	0.009	0	0
9/24/2020 8:19	0.0407	0.009	0	0
9/24/2020 8:20	0.0403	0.009	0	0
9/24/2020 8:21	0.0398	0.009	0	0
9/24/2020 8:22	0.0389	0.009	0	0
9/24/2020 8:23	0.0386	0.009	0	0
9/24/2020 8:24	0.0385	0.009	0	0
9/24/2020 8:25	0.0397	0.009	0	0
9/24/2020 8:26	0.0412	0.009	0	0
9/24/2020 8:27	0.0413	0.01	0	0
9/24/2020 8:28	0.0417	0.01	0	0
9/24/2020 8:29	0.0417	0.01	0	0
9/24/2020 8:30	0.0415	0.01	0	0
9/24/2020 8:31	0.0415	0.01	0	0
9/24/2020 8:32	0.0416	0.01	0	0
9/24/2020 8:33	0.0417	0.01	0	0
9/24/2020 8:34	0.0417	0.01	0	0
9/24/2020 8:35	0.0419	0.01	0	0
9/24/2020 8:36	0.0423	0.01	0	0
9/24/2020 8:37	0.0424	0.01	0	0
9/24/2020 8:38	0.0428	0.011	0	0
9/24/2020 8:39	0.0429	0.011	0	0
9/24/2020 8:40	0.0419	0.011	0	0
9/24/2020 8:41	0.0404	0.011	0	0
9/24/2020 8:42	0.0401	0.011	0	0
9/24/2020 8:43	0.0397	0.011	0	0
9/24/2020 8:44	0.0396	0.011	0	0
9/24/2020 8:45	0.0403	0.011	0	0
9/24/2020 8:46	0.0403	0.011	0	0
9/24/2020 8:47	0.0401	0.011	0	0
9/24/2020 8:48	0.04	0.011	0	0
9/24/2020 8:49	0.04	0.011	0	0
9/24/2020 8:50	0.0399	0.011	0	0
9/24/2020 8:51	0.0397	0.012	0	0
9/24/2020 8:52	0.04	0.012	0	0
9/24/2020 8:53	0.0403	0.012	0	0
9/24/2020 8:54	0.0404	0.012	0	0
9/24/2020 8:55	0.0403	0.012	0	0
9/24/2020 8:56	0.0405	0.012	0	0
9/24/2020 8:57	0.0405	0.012	0	0

Former Coyne Textile
CAMP Station - CHA #1
Remedial Design Construction

Timestamp	Mass Concentration Total (mg/m3)	Dustrak TWA (mg/m3)	PID (ppm)	PID TWA (ppm)
9/24/2020 8:58	0.0409	0.012	0	0
9/24/2020 8:59	0.0409	0.012	0	0
9/24/2020 9:00	0.0399	0.012	0	0
9/24/2020 9:01	0.0397	0.012	0	0
9/24/2020 9:02	0.0397	0.012	0	0
9/24/2020 9:03	0.0395	0.013	0	0
9/24/2020 9:04	0.0393	0.013	0	0
9/24/2020 9:05	0.0391	0.013	0	0
9/24/2020 9:06	0.0389	0.013	0	0
9/24/2020 9:07	0.0384	0.013	0	0
9/24/2020 9:08	0.0375	0.013	0	0
9/24/2020 9:09	0.0377	0.013	0	0
9/24/2020 9:10	0.0377	0.013	0	0
9/24/2020 9:11	0.0373	0.013	0	0
9/24/2020 9:12	0.0372	0.013	0	0
9/24/2020 9:13	0.0365	0.013	0	0
9/24/2020 9:14	0.0363	0.013	0	0
9/24/2020 9:15	0.0363	0.013	0	0
9/24/2020 9:16	0.0363	0.014	0	0
9/24/2020 9:17	0.0364	0.014	0	0
9/24/2020 9:18	0.0365	0.014	0	0
9/24/2020 9:19	0.0367	0.014	0	0
9/24/2020 9:20	0.037	0.014	0	0
9/24/2020 9:21	0.0371	0.014	0	0
9/24/2020 9:22	0.0375	0.014	0	0
9/24/2020 9:23	0.0379	0.014	0	0
9/24/2020 9:24	0.0374	0.014	0	0
9/24/2020 9:25	0.0373	0.014	0	0
9/24/2020 9:26	0.0375	0.014	0	0
9/24/2020 9:27	0.0377	0.014	0	0
9/24/2020 9:28	0.0381	0.015	0	0
9/24/2020 9:29	0.0379	0.015	0	0
9/24/2020 9:30	0.0378	0.015	0	0
9/24/2020 9:31	0.0377	0.015	0	0
9/24/2020 9:32	0.0375	0.015	0	0
9/24/2020 9:33	0.037	0.015	0	0
9/24/2020 9:34	0.0367	0.015	0	0
9/24/2020 9:35	0.0365	0.015	0	0
9/24/2020 9:36	0.0363	0.015	0	0
9/24/2020 9:37	0.036	0.015	0	0
9/24/2020 9:38	0.0357	0.015	0	0
9/24/2020 9:39	0.0355	0.015	0	0
9/24/2020 9:40	0.0353	0.015	0	0
9/24/2020 9:41	0.0349	0.015	0	0
9/24/2020 9:42	0.0346	0.016	0	0
9/24/2020 9:43	0.0343	0.016	0	0
9/24/2020 9:44	0.0341	0.016	0	0
9/24/2020 9:45	0.0341	0.016	0	0

Former Coyne Textile
CAMP Station - CHA #1
Remedial Design Construction

Timestamp	Mass Concentration Total (mg/m3)	Dustrak TWA (mg/m3)	PID (ppm)	PID TWA (ppm)
9/24/2020 9:46	0.0341	0.016	0	0
9/24/2020 9:47	0.0343	0.016	0	0
9/24/2020 9:48	0.0345	0.016	0	0
9/24/2020 9:49	0.0346	0.016	0	0
9/24/2020 9:50	0.0363	0.016	0	0
9/24/2020 9:51	0.0366	0.016	0	0
9/24/2020 9:52	0.0368	0.016	0	0
9/24/2020 9:53	0.0374	0.016	0	0
9/24/2020 9:54	0.0379	0.016	0	0
9/24/2020 9:55	0.0383	0.017	0	0
9/24/2020 9:56	0.0388	0.017	0	0
9/24/2020 9:57	0.039	0.017	0	0
9/24/2020 9:58	0.0389	0.017	0	0
9/24/2020 9:59	0.0391	0.017	0	0
9/24/2020 10:00	0.0391	0.017	0	0
9/24/2020 10:01	0.0393	0.017	0	0
9/24/2020 10:02	0.0391	0.017	0	0
9/24/2020 10:03	0.0393	0.017	0	0
9/24/2020 10:04	0.0397	0.017	0	0
9/24/2020 10:05	0.0381	0.017	0	0
9/24/2020 10:06	0.0383	0.017	0	0
9/24/2020 10:07	0.038	0.017	0	0
9/24/2020 10:08	0.0383	0.018	0	0
9/24/2020 10:09	0.0394	0.018	0	0
9/24/2020 10:10	0.0391	0.018	0	0
9/24/2020 10:11	0.0385	0.018	0	0
9/24/2020 10:12	0.0383	0.018	0	0
9/24/2020 10:13	0.0382	0.018	0	0
9/24/2020 10:14	0.0388	0.018	0	0
9/24/2020 10:15	0.0389	0.018	0	0
9/24/2020 10:16	0.0397	0.018	0	0
9/24/2020 10:17	0.0399	0.018	0	0
9/24/2020 10:18	0.0405	0.018	0	0
9/24/2020 10:19	0.0402	0.019	0	0
9/24/2020 10:20	0.0399	0.019	0	0
9/24/2020 10:21	0.0393	0.019	0	0
9/24/2020 10:22	0.0403	0.019	0	0
9/24/2020 10:23	0.0393	0.019	0	0
9/24/2020 10:24	0.0378	0.019	0	0
9/24/2020 10:25	0.0378	0.019	0	0
9/24/2020 10:26	0.038	0.019	0	0
9/24/2020 10:27	0.0395	0.019	0	0
9/24/2020 10:28	0.0393	0.019	0	0
9/24/2020 10:29	0.0384	0.019	0	0
9/24/2020 10:30	0.0379	0.019	0	0
9/24/2020 10:31	0.0369	0.019	0	0
9/24/2020 10:32	0.0365	0.019	0	0
9/24/2020 10:33	0.0356	0.02	0	0

Former Coyne Textile
CAMP Station - CHA #1
Remedial Design Construction

Timestamp	Mass Concentration Total (mg/m3)	Dustrak TWA (mg/m3)	PID (ppm)	PID TWA (ppm)
9/24/2020 10:34	0.0357	0.02	0	0
9/24/2020 10:35	0.0361	0.02	0	0
9/24/2020 10:36	0.0363	0.02	0	0
9/24/2020 10:37	0.0354	0.02	0	0
9/24/2020 10:38	0.0381	0.02	0	0
9/24/2020 10:39	0.0405	0.02	0	0
9/24/2020 10:40	0.0409	0.02	0	0
9/24/2020 10:41	0.0431	0.02	0	0
9/24/2020 10:42	0.0423	0.02	0	0
9/24/2020 10:43	0.0426	0.021	0	0
9/24/2020 10:44	0.0453	0.021	0	0
9/24/2020 10:45	0.0468	0.021	0	0
9/24/2020 10:46	0.05	0.021	0	0
9/24/2020 10:47	0.0499	0.021	0	0
9/24/2020 10:48	0.0508	0.021	0	0
9/24/2020 10:49	0.0507	0.021	0	0
9/24/2020 10:50	0.0503	0.021	0	0
9/24/2020 10:51	0.0499	0.021	0	0
9/24/2020 10:52	0.0497	0.021	0	0
9/24/2020 10:53	0.0467	0.021	0	0
9/24/2020 10:54	0.0441	0.022	0	0
9/24/2020 10:55	0.0435	0.022	0	0
9/24/2020 10:56	0.0412	0.022	0	0
9/24/2020 10:57	0.0404	0.022	0	0
9/24/2020 10:58	0.0405	0.022	0	0
9/24/2020 10:59	0.0378	0.022	0	0
9/24/2020 11:00	0.0362	0.022	0	0
9/24/2020 11:01	0.0327	0.022	0	0
9/24/2020 11:02	0.0325	0.022	0	0
9/24/2020 11:03	0.0314	0.022	0	0
9/24/2020 11:04	0.031	0.022	0	0
9/24/2020 11:05	0.0307	0.022	0	0
9/24/2020 11:06	0.0305	0.022	0	0
9/24/2020 11:07	0.0303	0.022	0	0
9/24/2020 11:08	0.0303	0.022	0	0
9/24/2020 11:09	0.0302	0.022	0	0
9/24/2020 11:10	0.0301	0.023	0	0
9/24/2020 11:11	0.0299	0.023	0	0
9/24/2020 11:12	0.0297	0.023	0	0
9/24/2020 11:13	0.0331	0.023	0	0
9/24/2020 11:14	0.0338	0.023	0	0
9/24/2020 11:15	0.0338	0.023	0	0
9/24/2020 11:16	0.0341	0.023	0	0
9/24/2020 11:17	0.034	0.023	0	0
9/24/2020 11:18	0.0339	0.023	0	0
9/24/2020 11:19	0.0339	0.023	0	0
9/24/2020 11:20	0.0338	0.023	0	0
9/24/2020 11:21	0.0337	0.023	0	0

Former Coyne Textile
CAMP Station - CHA #1
Remedial Design Construction

Timestamp	Mass Concentration Total (mg/m3)	Dustrak TWA (mg/m3)	PID (ppm)	PID TWA (ppm)
9/24/2020 11:22	0.0337	0.023	0	0
9/24/2020 11:23	0.0337	0.023	0	0
9/24/2020 11:24	0.0342	0.024	0	0
9/24/2020 11:25	0.0349	0.024	0	0
9/24/2020 11:26	0.0354	0.024	0	0
9/24/2020 11:27	0.0355	0.024	0	0
9/24/2020 11:28	0.0316	0.024	0	0
9/24/2020 11:29	0.0307	0.024	0	0
9/24/2020 11:30	0.0308	0.024	0	0
9/24/2020 11:31	0.0306	0.024	0	0
9/24/2020 11:32	0.0307	0.024	0	0
9/24/2020 11:33	0.0308	0.024	0	0
9/24/2020 11:34	0.0309	0.024	0	0
9/24/2020 11:35	0.0328	0.024	0	0
9/24/2020 11:36	0.0335	0.024	0	0
9/24/2020 11:37	0.0345	0.024	0	0
9/24/2020 11:38	0.0362	0.025	0	0
9/24/2020 11:39	0.0361	0.025	0	0
9/24/2020 11:40	0.0353	0.025	0	0
9/24/2020 11:41	0.0349	0.025	0	0
9/24/2020 11:42	0.0351	0.025	0	0
9/24/2020 11:43	0.0356	0.025	0	0
9/24/2020 11:44	0.0366	0.025	0	0
9/24/2020 11:45	0.0372	0.025	0	0
9/24/2020 11:46	0.0377	0.025	0	0
9/24/2020 11:47	0.0381	0.025	0	0
9/24/2020 11:48	0.0381	0.025	0	0
9/24/2020 11:49	0.0379	0.025	0	0
9/24/2020 11:50	0.0361	0.025	0	0
9/24/2020 11:51	0.0357	0.026	0	0
9/24/2020 11:52	0.0345	0.026	0	0
9/24/2020 11:53	0.0329	0.026	0	0
9/24/2020 11:54	0.0328	0.026	0	0
9/24/2020 11:55	0.0329	0.026	0	0
9/24/2020 11:56	0.0329	0.026	0	0
9/24/2020 11:57	0.0327	0.026	0	0
9/24/2020 11:58	0.0323	0.026	0	0
9/24/2020 11:59	0.0317	0.026	0	0
9/24/2020 12:00	0.0317	0.026	0	0
9/24/2020 12:01	0.0325	0.026	0	0
9/24/2020 12:02	0.0337	0.026	0	0
9/24/2020 12:03	0.0343	0.026	0	0
9/24/2020 12:04	0.0347	0.026	0	0
9/24/2020 12:05	0.0349	0.027	0	0
9/24/2020 12:06	0.0351	0.027	0	0
9/24/2020 12:07	0.0356	0.027	0	0
9/24/2020 12:08	0.0357	0.027	0	0
9/24/2020 12:09	0.0352	0.027	0	0

Former Coyne Textile
CAMP Station - CHA #1
Remedial Design Construction

Timestamp	Mass Concentration Total (mg/m3)	Dustrak TWA (mg/m3)	PID (ppm)	PID TWA (ppm)
9/24/2020 12:10	0.0349	0.027	0	0
9/24/2020 12:11	0.0351	0.027	0	0
9/24/2020 12:12	0.0352	0.027	0	0
9/24/2020 12:13	0.0349	0.027	0	0
9/24/2020 12:14	0.0346	0.027	0	0
9/24/2020 12:15	0.0337	0.027	0	0
9/24/2020 12:16	0.0329	0.027	0	0
9/24/2020 12:17	0.0321	0.027	0	0
9/24/2020 12:18	0.0328	0.027	0	0
9/24/2020 12:19	0.0348	0.028	0	0
9/24/2020 12:20	0.0348	0.028	0	0
9/24/2020 12:21	0.0365	0.028	0	0
9/24/2020 12:22	0.0371	0.028	0	0
9/24/2020 12:23	0.0369	0.028	0	0
9/24/2020 12:24	0.037	0.028	0	0
9/24/2020 12:25	0.0371	0.028	0	0
9/24/2020 12:26	0.0375	0.028	0	0
9/24/2020 12:27	0.0373	0.028	0	0
9/24/2020 12:28	0.0373	0.028	0	0
9/24/2020 12:29	0.0372	0.028	0	0
9/24/2020 12:30	0.0372	0.028	0	0
9/24/2020 12:31	0.0365	0.028	0	0
9/24/2020 12:32	0.0357	0.028	0	0
9/24/2020 12:33	0.0343	0.029	0	0
9/24/2020 12:34	0.032	0.029	0	0
9/24/2020 12:35	0.0317	0.029	0	0
9/24/2020 12:36	0.0297	0.029	0	0
9/24/2020 12:37	0.0283	0.029	0	0
9/24/2020 12:38	0.0281	0.029	0	0
9/24/2020 12:39	0.0279	0.029	0	0
9/24/2020 12:40	0.0277	0.029	0	0
9/24/2020 12:41	0.0267	0.029	0	0
9/24/2020 12:42	0.0266	0.029	0	0
9/24/2020 12:43	0.0267	0.029	0	0
9/24/2020 12:44	0.0274	0.029	0	0
9/24/2020 12:45	0.0275	0.029	0	0
9/24/2020 12:46	0.0275	0.029	0	0
9/24/2020 12:47	0.0275	0.029	0	0
9/24/2020 12:48	0.0273	0.029	0	0
9/24/2020 12:49	0.0273	0.029	0	0
9/24/2020 12:50	0.0301	0.03	0	0
9/24/2020 12:51	0.0305	0.03	0	0
9/24/2020 12:52	0.0306	0.03	0	0
9/24/2020 12:53	0.0307	0.03	0	0
9/24/2020 12:54	0.0309	0.03	0	0
9/24/2020 12:55	0.0311	0.03	0	0
9/24/2020 12:56	0.0311	0.03	0	0
9/24/2020 12:57	0.0313	0.03	0	0

Former Coyne Textile
CAMP Station - CHA #1
Remedial Design Construction

Timestamp	Mass Concentration Total (mg/m3)	Dustrak TWA (mg/m3)	PID (ppm)	PID TWA (ppm)
9/24/2020 12:58	0.0314	0.03	0	0
9/24/2020 12:59	0.0307	0.03	0	0
9/24/2020 13:00	0.0307	0.03	0	0
9/24/2020 13:01	0.0308	0.03	0	0
9/24/2020 13:02	0.0309	0.03	0	0
9/24/2020 13:03	0.031	0.03	0	0
9/24/2020 13:04	0.0309	0.03	0	0
9/24/2020 13:05	0.0281	0.03	0	0
9/24/2020 13:06	0.0276	0.03	0	0
9/24/2020 13:07	0.0277	0.031	0	0
9/24/2020 13:08	0.0277	0.031	0	0
9/24/2020 13:09	0.0277	0.031	0	0
9/24/2020 13:10	0.0278	0.031	0	0
9/24/2020 13:11	0.0279	0.031	0	0
9/24/2020 13:12	0.0279	0.031	0	0
9/24/2020 13:13	0.0283	0.031	0	0
9/24/2020 13:14	0.0293	0.031	0	0
9/24/2020 13:15	0.0301	0.031	0	0
9/24/2020 13:16	0.0301	0.031	0	0
9/24/2020 13:17	0.0301	0.031	0	0
9/24/2020 13:18	0.0301	0.031	0	0
9/24/2020 13:19	0.0301	0.031	0	0
9/24/2020 13:20	0.0302	0.031	0	0
9/24/2020 13:21	0.0303	0.031	0	0
9/24/2020 13:22	0.0303	0.031	0	0
9/24/2020 13:23	0.0303	0.032	0	0
9/24/2020 13:24	0.0303	0.032	0	0
9/24/2020 13:25	0.0301	0.032	0	0
9/24/2020 13:26	0.0299	0.032	0	0
9/24/2020 13:27	0.0299	0.032	0	0
9/24/2020 13:28	0.0295	0.032	0	0
9/24/2020 13:29	0.0284	0.032	0	0
9/24/2020 13:30	0.0275	0.032	0	0
9/24/2020 13:31	0.0275	0.032	0	0
9/24/2020 13:32	0.0275	0.032	0	0
9/24/2020 13:33	0.0273	0.032	0	0
9/24/2020 13:34	0.0274	0.032	0	0
9/24/2020 13:35	0.0273	0.032	0	0
9/24/2020 13:36	0.0273	0.032	0	0
9/24/2020 13:37	0.0272	0.032	0	0
9/24/2020 13:38	0.0273	0.032	0	0
9/24/2020 13:39	0.0273	0.032	0	0
9/24/2020 13:40	0.0273	0.033	0	0
9/24/2020 13:41	0.0273	0.033	0	0
9/24/2020 13:42	0.0272	0.033	0	0
9/24/2020 13:43	0.0271	0.033	0	0
9/24/2020 13:44	0.027	0.033	0	0
9/24/2020 13:45	0.0271	0.033	0	0

Former Coyne Textile
CAMP Station - CHA #1
Remedial Design Construction

Timestamp	Mass Concentration Total (mg/m3)	Dustrak TWA (mg/m3)	PID (ppm)	PID TWA (ppm)
9/24/2020 13:46	0.0274	0.033	0	0
9/24/2020 13:47	0.0304	0.033	0	0
9/24/2020 13:48	0.0307	0.033	0	0
9/24/2020 13:49	0.0305	0.033	0	0
9/24/2020 13:50	0.0307	0.033	0	0
9/24/2020 13:51	0.0309	0.033	0	0
9/24/2020 13:52	0.0309	0.033	0	0
9/24/2020 13:53	0.0308	0.033	0	0
9/24/2020 13:54	0.0307	0.033	0	0
9/24/2020 13:55	0.0306	0.033	0	0
9/24/2020 13:56	0.0305	0.034	0	0
9/24/2020 13:57	0.0305	0.034	0	0
9/24/2020 13:58	0.0306	0.034	0	0
9/24/2020 13:59	0.0307	0.034	0	0
9/24/2020 14:00	0.0307	0.034	0	0
9/24/2020 14:01	0.0305	0.034	0	0
9/24/2020 14:02	0.0275	0.034	0	0
9/24/2020 14:03	0.0273	0.034	0	0
9/24/2020 14:04	0.0274	0.034	0	0
9/24/2020 14:05	0.0273	0.034	0	0
9/24/2020 14:06	0.027	0.034	0	0
9/24/2020 14:07	0.027	0.034	0	0
9/24/2020 14:08	0.027	0.034	0	0
9/24/2020 14:09	0.0271	0.034	0	0
9/24/2020 14:10	0.0273	0.034	0	0
9/24/2020 14:11	0.0275	0.034	0	0
9/24/2020 14:12	0.0275	0.034	0	0
9/24/2020 14:13	0.0273	0.034	0	0
9/24/2020 14:14	0.0274	0.035	0	0
9/24/2020 14:15	0.0291	0.035	0	0
9/24/2020 14:16	0.0291	0.035	0	0
9/24/2020 14:17	0.0291	0.035	0	0
9/24/2020 14:18	0.0293	0.035	0	0
9/24/2020 14:19	0.0292	0.035	0	0
9/24/2020 14:20	0.0291	0.035	0	0
9/24/2020 14:21	0.0291	0.035	0	0
9/24/2020 14:22	0.0293	0.035	0	0
9/24/2020 14:23	0.0301	0.035	0	0
9/24/2020 14:24	0.0303	0.035	0	0
9/24/2020 14:25	0.0303	0.035	0	0
9/24/2020 14:26	0.0301	0.035	0	0
9/24/2020 14:27	0.0307	0.035	0	0
9/24/2020 14:28	0.0308	0.035	0	0
9/24/2020 14:29	0.0307	0.036	0	0
9/24/2020 14:30	0.0289	0.036	0	0
9/24/2020 14:31	0.0289	0.036	0	0
9/24/2020 14:32	0.0288	0.036	0	0
9/24/2020 14:33	0.0288	0.036	0	0

Former Coyne Textile
CAMP Station - CHA #1
Remedial Design Construction

Timestamp	Mass Concentration Total (mg/m3)	Dustrak TWA (mg/m3)	PID (ppm)	PID TWA (ppm)
9/24/2020 14:34	0.0289	0.036	0	0
9/24/2020 14:35	0.0291	0.036	0	0
9/24/2020 14:36	0.0296	0.036	0	0
9/24/2020 14:37	0.0295	0.036	0	0
9/24/2020 14:38	0.0287	0.036	0	0
9/24/2020 14:39	0.0284	0.036	0	0
9/24/2020 14:40	0.0285	0.036	0	0
9/24/2020 14:41	0.0286	0.036	0	0
9/24/2020 14:42	0.0285	0.036	0	0
9/24/2020 14:43	0.0287	0.036	0	0
9/24/2020 14:44	0.0289	0.036	0	0
9/24/2020 14:45	0.0289	0.036	0	0
9/24/2020 14:46	0.029	0.037	0	0
9/24/2020 14:47	0.0289	0.037	0	0
9/24/2020 14:48	0.0287	0.037	0	0
9/24/2020 14:49	0.0286	0.037	0	0
9/24/2020 14:50	0.0284	0.037	0	0
9/24/2020 14:51	0.0279	0.037	0	0
9/24/2020 14:52	0.0276	0.037	0	0
9/24/2020 14:53	0.0275	0.037	0	0
9/24/2020 14:54	0.0274	0.037	0	0
9/24/2020 14:55	0.0286	0.037	0	0
9/24/2020 14:56	0.0283	0.037	0	0
9/24/2020 14:57	0.0278	0.037	0	0
9/24/2020 14:58	0.0276	0.037	0	0
9/24/2020 14:59	0.0273	0.037	0	0
9/24/2020 15:00	0.0278	0.037	0	0
9/24/2020 15:01	0.0295	0.037	0	0
9/24/2020 15:02	0.0313	0.037	0	0
9/24/2020 15:03	0.0323	0.037	0	0
9/24/2020 15:04	0.0329	0.037	0	0
9/24/2020 15:05	0.0332	0.037	0	0
9/24/2020 15:06	0.0334	0.037	0	0
9/24/2020 15:07	0.0334	0.037	0	0
9/24/2020 15:08	0.0334	0.037	0	0
9/24/2020 15:09	0.0333	0.037	0	0
9/24/2020 15:10	0.0319	0.037	0	0
9/24/2020 15:11	0.032	0.037	0	0
9/24/2020 15:12	0.0322	0.037	0	0
9/24/2020 15:13	0.0323	0.037	0	0
9/24/2020 15:14	0.0323	0.037	0	0
9/24/2020 15:15	0.0318	0.037	0	0
9/24/2020 15:16	0.0301	0.037	0	0
9/24/2020 15:17	0.0283	0.037	0	0
9/24/2020 15:18	0.0274	0.037	0	0
9/24/2020 15:19	0.0271	0.037	0	0
9/24/2020 15:20	0.0269	0.037	0	0
9/24/2020 15:21	0.0273	0.037	0	0

Former Coyne Textile
CAMP Station - CHA #1
Remedial Design Construction

Timestamp	Mass Concentration Total (mg/m3)	Dustrak TWA (mg/m3)	PID (ppm)	PID TWA (ppm)
9/24/2020 15:22	0.0275	0.037	0	0
9/24/2020 15:23	0.0277	0.037	0	0
9/24/2020 15:24	0.0281	0.037	0	0
9/24/2020 15:25	0.0283	0.037	0	0
9/24/2020 15:26	0.0285	0.037	0	0
9/24/2020 15:27	0.0285	0.037	0	0
9/24/2020 15:28	0.0287	0.037	0	0
9/24/2020 15:29	0.0287	0.037	0	0
9/24/2020 15:30	0.0286	0.037	0	0
9/24/2020 15:31	0.0286	0.037	0	0
9/24/2020 15:32	0.0287	0.037	0	0
9/24/2020 15:33	0.0287	0.037	0	0
9/24/2020 15:34	0.0286	0.037	0	0
9/24/2020 15:35	0.0286	0.037	0	0
9/24/2020 15:36	0.0281	0.037	0	0
9/24/2020 15:37	0.0281	0.037	0	0
9/24/2020 15:38	0.0283	0.037	0	0
9/24/2020 15:39	0.0286	0.037	0	0
9/24/2020 15:40	0.0285	0.037	0	0
9/24/2020 15:41	0.0284	0.037	0	0
9/24/2020 15:42	0.0284	0.037	0	0
9/24/2020 15:43	0.0283	0.037	0	0
9/24/2020 15:44	0.0283	0.037	0	0
9/24/2020 15:45	0.0283	0.037	0	0
9/24/2020 15:46	0.0283	0.037	0	0
9/24/2020 15:47	0.0285	0.037	0	0
9/24/2020 15:48	0.0285	0.037	0	0
9/24/2020 15:49	0.0285	0.037	0	0
9/24/2020 15:50	0.0284	0.037	0	0
9/24/2020 15:51	0.0284	0.037	0	0
9/25/2020 6:34	0.05	0	0	0
9/25/2020 6:35	0.0475	0	0	0
9/25/2020 6:36	0.0467	0	0	0
9/25/2020 6:37	0.048	0	0	0
9/25/2020 6:38	0.0476	0	0	0
9/25/2020 6:39	0.0473	0	0	0
9/25/2020 6:40	0.047	0	0	0
9/25/2020 6:41	0.0466	0	0	0
9/25/2020 6:42	0.0466	0	0	0
9/25/2020 6:43	0.0466	0	0	0
9/25/2020 6:44	0.0467	0	0	0
9/25/2020 6:45	0.0467	0	0	0
9/25/2020 6:46	0.0473	0	0	0
9/25/2020 6:47	0.047	0	0	0
9/25/2020 6:48	0.0467	0	0	0
9/25/2020 6:49	0.0461	0.002	0	0
9/25/2020 6:50	0.046	0.002	0	0
9/25/2020 6:51	0.0459	0.002	0	0

Former Coyne Textile
CAMP Station - CHA #1
Remedial Design Construction

Timestamp	Mass Concentration Total (mg/m3)	Dustrak TWA (mg/m3)	PID (ppm)	PID TWA (ppm)
9/25/2020 6:52	0.0452	0.002	0	0
9/25/2020 6:53	0.0449	0.002	0	0
9/25/2020 6:54	0.0447	0.002	0	0
9/25/2020 6:55	0.0445	0.002	0	0
9/25/2020 6:56	0.0443	0.002	0	0
9/25/2020 6:57	0.0441	0.002	0	0
9/25/2020 6:58	0.0437	0.002	0	0
9/25/2020 6:59	0.0436	0.002	0	0
9/25/2020 7:00	0.0433	0.002	0	0
9/25/2020 7:01	0.0427	0.003	0	0
9/25/2020 7:02	0.0427	0.003	0	0
9/25/2020 7:03	0.0427	0.003	0	0
9/25/2020 7:04	0.0427	0.003	0	0
9/25/2020 7:05	0.0427	0.003	0	0
9/25/2020 7:06	0.0426	0.003	0	0
9/25/2020 7:07	0.0425	0.003	0	0
9/25/2020 7:08	0.0425	0.003	0	0
9/25/2020 7:09	0.0425	0.003	0	0
9/25/2020 7:10	0.0425	0.003	0	0
9/25/2020 7:11	0.0424	0.003	0	0
9/25/2020 7:12	0.0423	0.004	0	0
9/25/2020 7:13	0.0423	0.004	0	0
9/25/2020 7:14	0.0421	0.004	0	0
9/25/2020 7:15	0.0423	0.004	0	0
9/25/2020 7:16	0.0423	0.004	0	0
9/25/2020 7:17	0.0423	0.004	0	0
9/25/2020 7:18	0.0423	0.004	0	0
9/25/2020 7:19	0.0423	0.004	0	0
9/25/2020 7:20	0.0423	0.004	0	0
9/25/2020 7:21	0.0423	0.004	0	0
9/25/2020 7:22	0.0425	0.004	0	0
9/25/2020 7:23	0.0426	0.005	0	0
9/25/2020 7:24	0.0427	0.005	0	0
9/25/2020 7:25	0.0427	0.005	0	0
9/25/2020 7:26	0.043	0.005	0	0
9/25/2020 7:27	0.0435	0.005	0	0
9/25/2020 7:28	0.0437	0.005	0	0
9/25/2020 7:29	0.0437	0.005	0	0
9/25/2020 7:30	0.0435	0.005	0	0
9/25/2020 7:31	0.0434	0.005	0	0
9/25/2020 7:32	0.0435	0.005	0	0
9/25/2020 7:33	0.0436	0.005	0	0
9/25/2020 7:34	0.0437	0.006	0	0
9/25/2020 7:35	0.0437	0.006	0	0
9/25/2020 7:36	0.0437	0.006	0	0
9/25/2020 7:37	0.0437	0.006	0	0
9/25/2020 7:38	0.0438	0.006	0	0
9/25/2020 7:39	0.0438	0.006	0	0

Former Coyne Textile
CAMP Station - CHA #1
Remedial Design Construction

Timestamp	Mass Concentration Total (mg/m3)	Dustrak TWA (mg/m3)	PID (ppm)	PID TWA (ppm)
9/25/2020 7:40	0.044	0.006	0	0
9/25/2020 7:41	0.0439	0.006	0	0
9/25/2020 7:42	0.0437	0.006	0	0
9/25/2020 7:43	0.0437	0.006	0	0
9/25/2020 7:44	0.0439	0.006	0	0
9/25/2020 7:45	0.0439	0.007	0	0
9/25/2020 7:46	0.0439	0.007	0	0
9/25/2020 7:47	0.0437	0.007	0	0
9/25/2020 7:48	0.0436	0.007	0	0
9/25/2020 7:49	0.0435	0.007	0	0
9/25/2020 7:50	0.0437	0.007	0	0
9/25/2020 7:51	0.0436	0.007	0	0
9/25/2020 7:52	0.0437	0.007	0	0
9/25/2020 7:53	0.0436	0.007	0	0
9/25/2020 7:54	0.0436	0.007	0	0
9/25/2020 7:55	0.0435	0.007	0	0
9/25/2020 7:56	0.0434	0.008	0	0
9/25/2020 7:57	0.0432	0.008	0	0
9/25/2020 7:58	0.0432	0.008	0	0
9/25/2020 7:59	0.043	0.008	0	0
9/25/2020 8:00	0.043	0.008	0	0
9/25/2020 8:01	0.0431	0.008	0	0
9/25/2020 8:02	0.0432	0.008	0	0
9/25/2020 8:03	0.0433	0.008	0	0
9/25/2020 8:04	0.0434	0.008	0	0
9/25/2020 8:05	0.0433	0.008	0	0
9/25/2020 8:06	0.0433	0.008	0	0
9/25/2020 8:07	0.0431	0.009	0	0
9/25/2020 8:08	0.0429	0.009	0	0
9/25/2020 8:09	0.0428	0.009	0	0
9/25/2020 8:10	0.043	0.009	0	0
9/25/2020 8:11	0.0429	0.009	0	0
9/25/2020 8:12	0.0428	0.009	0	0
9/25/2020 8:13	0.0427	0.009	0	0
9/25/2020 8:14	0.0427	0.009	0	0
9/25/2020 8:15	0.0426	0.009	0	0
9/25/2020 8:16	0.0425	0.009	0	0
9/25/2020 8:17	0.0423	0.009	0	0
9/25/2020 8:18	0.0424	0.009	0	0
9/25/2020 8:19	0.0423	0.01	0	0
9/25/2020 8:20	0.0423	0.01	0	0
9/25/2020 8:21	0.0423	0.01	0	0
9/25/2020 8:22	0.0424	0.01	0	0
9/25/2020 8:23	0.0425	0.01	0	0
9/25/2020 8:24	0.0425	0.01	0	0
9/25/2020 8:25	0.0422	0.01	0	0
9/25/2020 8:26	0.0423	0.01	0	0
9/25/2020 8:27	0.0427	0.01	0	0

Former Coyne Textile
CAMP Station - CHA #1
Remedial Design Construction

Timestamp	Mass Concentration Total (mg/m3)	Dustrak TWA (mg/m3)	PID (ppm)	PID TWA (ppm)
9/25/2020 8:28	0.0431	0.01	0	0
9/25/2020 8:29	0.0433	0.01	0	0
9/25/2020 8:30	0.0434	0.011	0	0
9/25/2020 8:31	0.0436	0.011	0	0
9/25/2020 8:32	0.0435	0.011	0	0
9/25/2020 8:33	0.0433	0.011	0	0
9/25/2020 8:34	0.0433	0.011	0	0
9/25/2020 8:35	0.043	0.011	0	0
9/25/2020 8:36	0.043	0.011	0	0
9/25/2020 8:37	0.0429	0.011	0	0
9/25/2020 8:38	0.0427	0.011	0	0
9/25/2020 8:39	0.0427	0.011	0	0
9/25/2020 8:40	0.0425	0.011	0	0
9/25/2020 8:41	0.0423	0.012	0	0
9/25/2020 8:42	0.042	0.012	0	0
9/25/2020 8:43	0.0414	0.012	0	0
9/25/2020 8:44	0.041	0.012	0	0
9/25/2020 8:45	0.0409	0.012	0	0
9/25/2020 8:46	0.0409	0.012	0	0
9/25/2020 8:47	0.0411	0.012	0	0
9/25/2020 8:48	0.0412	0.012	0	0
9/25/2020 8:49	0.0412	0.012	0	0
9/25/2020 8:50	0.0412	0.012	0	0
9/25/2020 8:51	0.0411	0.012	0	0
9/25/2020 8:52	0.0413	0.012	0	0
9/25/2020 8:53	0.0415	0.013	0	0
9/25/2020 8:54	0.0415	0.013	0	0
9/25/2020 8:55	0.0415	0.013	0	0
9/25/2020 8:56	0.0413	0.013	0	0
9/25/2020 8:57	0.0411	0.013	0	0
9/25/2020 8:58	0.041	0.013	0	0
9/25/2020 8:59	0.0409	0.013	0	0
9/25/2020 9:00	0.0407	0.013	0	0
9/25/2020 9:01	0.0404	0.013	0	0
9/25/2020 9:02	0.04	0.013	0	0
9/25/2020 9:03	0.0397	0.013	0	0
9/25/2020 9:04	0.0397	0.013	0	0
9/25/2020 9:05	0.0396	0.014	0	0
9/25/2020 9:06	0.0395	0.014	0	0
9/25/2020 9:07	0.0391	0.014	0	0
9/25/2020 9:08	0.0387	0.014	0	0
9/25/2020 9:09	0.0387	0.014	0	0
9/25/2020 9:10	0.0387	0.014	0	0
9/25/2020 9:11	0.0387	0.014	0	0
9/25/2020 9:12	0.0387	0.014	0	0
9/25/2020 9:13	0.0387	0.014	0	0
9/25/2020 9:14	0.0386	0.014	0	0
9/25/2020 9:15	0.0385	0.014	0	0

Former Coyne Textile
CAMP Station - CHA #1
Remedial Design Construction

Timestamp	Mass Concentration Total (mg/m3)	Dustrak TWA (mg/m3)	PID (ppm)	PID TWA (ppm)
9/25/2020 9:16	0.0384	0.014	0	0
9/25/2020 9:17	0.0382	0.014	0	0
9/25/2020 9:18	0.0381	0.015	0	0
9/25/2020 9:19	0.0379	0.015	0	0
9/25/2020 9:20	0.0377	0.015	0	0
9/25/2020 9:21	0.0376	0.015	0	0
9/25/2020 9:22	0.0374	0.015	0	0
9/25/2020 9:23	0.0373	0.015	0	0
9/25/2020 9:24	0.0371	0.015	0	0
9/25/2020 9:25	0.0368	0.015	0	0
9/25/2020 9:26	0.0365	0.015	0	0
9/25/2020 9:27	0.0364	0.015	0	0
9/25/2020 9:28	0.0363	0.015	0	0
9/25/2020 9:29	0.0362	0.015	0	0
9/25/2020 9:30	0.036	0.015	0	0
9/25/2020 9:31	0.036	0.016	0	0
9/25/2020 9:32	0.036	0.016	0	0
9/25/2020 9:33	0.0359	0.016	0	0
9/25/2020 9:34	0.0358	0.016	0	0
9/25/2020 9:35	0.0357	0.016	0	0
9/25/2020 9:36	0.0357	0.016	0	0
9/25/2020 9:37	0.0357	0.016	0	0
9/25/2020 9:38	0.0356	0.016	0	0
9/25/2020 9:39	0.0356	0.016	0	0
9/25/2020 9:40	0.0356	0.016	0	0
9/25/2020 9:41	0.0356	0.016	0	0
9/25/2020 9:42	0.0358	0.016	0	0
9/25/2020 9:43	0.0357	0.016	0	0
9/25/2020 9:44	0.0358	0.017	0	0
9/25/2020 9:45	0.0358	0.017	0	0
9/25/2020 9:46	0.0355	0.017	0	0
9/25/2020 9:47	0.0355	0.017	0	0
9/25/2020 9:48	0.0356	0.017	0	0
9/25/2020 9:49	0.0358	0.017	0	0
9/25/2020 9:50	0.0359	0.017	0	0
9/25/2020 9:51	0.0357	0.017	0	0
9/25/2020 9:52	0.0357	0.017	0	0
9/25/2020 9:53	0.0359	0.017	0	0
9/25/2020 9:54	0.0361	0.017	0	0
9/25/2020 9:55	0.0362	0.017	0	0
9/25/2020 9:56	0.0364	0.017	0	0
9/25/2020 9:57	0.0363	0.017	0	0
9/25/2020 9:58	0.0363	0.018	0	0
9/25/2020 9:59	0.036	0.018	0	0
9/25/2020 10:00	0.0359	0.018	0	0
9/25/2020 10:01	0.0358	0.018	0	0
9/25/2020 10:02	0.0356	0.018	0	0
9/25/2020 10:03	0.0353	0.018	0	0

Former Coyne Textile
CAMP Station - CHA #1
Remedial Design Construction

Timestamp	Mass Concentration Total (mg/m3)	Dustrak TWA (mg/m3)	PID (ppm)	PID TWA (ppm)
9/25/2020 10:04	0.0349	0.018	0	0
9/25/2020 10:05	0.0347	0.018	0	0
9/25/2020 10:06	0.0347	0.018	0	0
9/25/2020 10:07	0.0346	0.018	0	0
9/25/2020 10:08	0.0342	0.018	0	0
9/25/2020 10:09	0.0337	0.018	0	0
9/25/2020 10:10	0.0335	0.018	0	0
9/25/2020 10:11	0.0332	0.018	0	0
9/25/2020 10:12	0.033	0.019	0	0
9/25/2020 10:13	0.0331	0.019	0	0
9/25/2020 10:14	0.0335	0.019	0	0
9/25/2020 10:15	0.0335	0.019	0	0
9/25/2020 10:16	0.0335	0.019	0	0
9/25/2020 10:17	0.0339	0.019	0	0
9/25/2020 10:18	0.0339	0.019	0	0
9/25/2020 10:19	0.0336	0.019	0	0
9/25/2020 10:20	0.0335	0.019	0	0
9/25/2020 10:21	0.0331	0.019	0	0
9/25/2020 10:22	0.0329	0.019	0	0
9/25/2020 10:23	0.0327	0.019	0	0
9/25/2020 10:24	0.0325	0.019	0	0
9/25/2020 10:25	0.0321	0.019	0	0
9/25/2020 10:26	0.0317	0.019	0	0
9/25/2020 10:27	0.0313	0.019	0	0
9/25/2020 10:28	0.031	0.02	0	0
9/25/2020 10:29	0.0303	0.02	0	0
9/25/2020 10:30	0.0299	0.02	0	0
9/25/2020 10:31	0.0296	0.02	0	0
9/25/2020 10:32	0.0289	0.02	0	0
9/25/2020 10:33	0.0287	0.02	0	0
9/25/2020 10:34	0.0284	0.02	0	0
9/25/2020 10:35	0.0281	0.02	0	0
9/25/2020 10:36	0.0279	0.02	0	0
9/25/2020 10:37	0.0277	0.02	0	0
9/25/2020 10:38	0.028	0.02	0	0
9/25/2020 10:39	0.0281	0.02	0	0
9/25/2020 10:40	0.0281	0.02	0	0
9/25/2020 10:41	0.0281	0.02	0	0
9/25/2020 10:42	0.0279	0.02	0	0
9/25/2020 10:43	0.0282	0.02	0	0
9/25/2020 10:44	0.0281	0.02	0	0
9/25/2020 10:45	0.0283	0.021	0	0
9/25/2020 10:46	0.0281	0.021	0	0
9/25/2020 10:47	0.028	0.021	0	0
9/25/2020 10:48	0.0278	0.021	0	0
9/25/2020 10:49	0.0277	0.021	0	0
9/25/2020 10:50	0.0275	0.021	0	0
9/25/2020 10:51	0.0274	0.021	0	0

Former Coyne Textile
CAMP Station - CHA #1
Remedial Design Construction

Timestamp	Mass Concentration Total (mg/m3)	Dustrak TWA (mg/m3)	PID (ppm)	PID TWA (ppm)
9/25/2020 10:52	0.0273	0.021	0	0
9/25/2020 10:53	0.0269	0.021	0	0
9/25/2020 10:54	0.0265	0.021	0	0
9/25/2020 10:55	0.0263	0.021	0	0
9/25/2020 10:56	0.0264	0.021	0	0
9/25/2020 10:57	0.0265	0.021	0	0
9/25/2020 10:58	0.0258	0.021	0	0
9/25/2020 10:59	0.0256	0.021	0	0
9/25/2020 11:00	0.0251	0.021	0	0
9/25/2020 11:01	0.0249	0.021	0	0
9/25/2020 11:02	0.0248	0.021	0	0
9/25/2020 11:03	0.0247	0.021	0	0
9/25/2020 11:04	0.0247	0.022	0	0
9/25/2020 11:05	0.0247	0.022	0	0
9/25/2020 11:06	0.0247	0.022	0	0
9/25/2020 11:07	0.0257	0.022	0	0
9/25/2020 11:08	0.0257	0.022	0	0
9/25/2020 11:09	0.0257	0.022	0	0
9/25/2020 11:10	0.0257	0.022	0	0
9/25/2020 11:11	0.0255	0.022	0	0
9/25/2020 11:12	0.0254	0.022	0	0
9/25/2020 11:13	0.0256	0.022	0	0
9/25/2020 11:14	0.0259	0.022	0	0
9/25/2020 11:15	0.0262	0.022	0	0
9/25/2020 11:16	0.0265	0.022	0	0
9/25/2020 11:17	0.0267	0.022	0	0
9/25/2020 11:18	0.0269	0.022	0	0
9/25/2020 11:19	0.0272	0.022	0	0
9/25/2020 11:20	0.0275	0.022	0	0
9/25/2020 11:21	0.0276	0.023	0	0
9/25/2020 11:22	0.0268	0.023	0	0
9/25/2020 11:23	0.0271	0.023	0	0
9/25/2020 11:24	0.0276	0.023	0	0
9/25/2020 11:25	0.0277	0.023	0	0
9/25/2020 11:26	0.0278	0.023	0	0
9/25/2020 11:27	0.0278	0.023	0	0
9/25/2020 11:28	0.0279	0.023	0	0
9/25/2020 11:29	0.0279	0.023	0	0
9/25/2020 11:30	0.028	0.023	0	0
9/25/2020 11:31	0.0281	0.023	0	0
9/25/2020 11:32	0.0281	0.023	0	0
9/25/2020 11:33	0.0282	0.023	0	0
9/25/2020 11:34	0.0281	0.023	0	0
9/25/2020 11:35	0.0281	0.023	0	0
9/25/2020 11:36	0.0282	0.023	0	0
9/25/2020 11:37	0.0281	0.023	0	0
9/25/2020 11:38	0.0279	0.023	0	0
9/25/2020 11:39	0.0277	0.024	0	0

Former Coyne Textile
CAMP Station - CHA #1
Remedial Design Construction

Timestamp	Mass Concentration Total (mg/m3)	Dustrak TWA (mg/m3)	PID (ppm)	PID TWA (ppm)
9/25/2020 11:40	0.0277	0.024	0	0
9/25/2020 11:41	0.0276	0.024	0	0
9/25/2020 11:42	0.0275	0.024	0	0
9/25/2020 11:43	0.0277	0.024	0	0
9/25/2020 11:44	0.0279	0.024	0	0
9/25/2020 11:45	0.0278	0.024	0	0
9/25/2020 11:46	0.0275	0.024	0	0
9/25/2020 11:47	0.0273	0.024	0	0
9/25/2020 11:48	0.0271	0.024	0	0
9/25/2020 11:49	0.027	0.024	0	0
9/25/2020 11:50	0.0269	0.024	0	0
9/25/2020 11:51	0.0267	0.024	0	0
9/25/2020 11:52	0.0267	0.024	0	0
9/25/2020 11:53	0.0267	0.024	0	0
9/25/2020 11:54	0.0267	0.024	0	0
9/25/2020 11:55	0.0265	0.024	0	0
9/25/2020 11:56	0.0267	0.024	0	0
9/25/2020 11:57	0.0277	0.025	0	0
9/25/2020 11:58	0.0273	0.025	0	0
9/25/2020 11:59	0.0269	0.025	0	0
9/25/2020 12:00	0.0269	0.025	0	0
9/25/2020 12:01	0.0271	0.025	0	0
9/25/2020 12:02	0.0273	0.025	0	0
9/25/2020 12:03	0.0275	0.025	0	0
9/25/2020 12:04	0.0276	0.025	0	0
9/25/2020 12:05	0.0275	0.025	0	0
9/25/2020 12:06	0.0275	0.025	0	0
9/25/2020 12:07	0.0273	0.025	0	0
9/25/2020 12:08	0.0271	0.025	0	0
9/25/2020 12:09	0.0271	0.025	0	0
9/25/2020 12:10	0.0269	0.025	0	0
9/25/2020 12:11	0.0265	0.025	0	0
9/25/2020 12:12	0.0252	0.025	0	0
9/25/2020 12:13	0.025	0.025	0	0
9/25/2020 12:14	0.0248	0.025	0	0
9/25/2020 12:15	0.0245	0.026	0	0
9/25/2020 12:16	0.0243	0.026	0	0
9/25/2020 12:17	0.0239	0.026	0	0
9/25/2020 12:18	0.0235	0.026	0	0
9/25/2020 12:19	0.0234	0.026	0	0
9/25/2020 12:20	0.0232	0.026	0	0
9/25/2020 12:21	0.023	0.026	0	0
9/25/2020 12:22	0.0229	0.026	0	0
9/25/2020 12:23	0.0228	0.026	0	0
9/25/2020 12:24	0.0226	0.026	0	0
9/25/2020 12:25	0.0225	0.026	0	0
9/25/2020 12:26	0.0225	0.026	0	0
9/25/2020 12:27	0.0225	0.026	0	0

Former Coyne Textile
CAMP Station - CHA #1
Remedial Design Construction

Timestamp	Mass Concentration Total (mg/m3)	Dustrak TWA (mg/m3)	PID (ppm)	PID TWA (ppm)
9/25/2020 12:28	0.0227	0.026	0	0
9/25/2020 12:29	0.0227	0.026	0	0
9/25/2020 12:30	0.0227	0.026	0	0
9/25/2020 12:31	0.0226	0.026	0	0
9/25/2020 12:32	0.0226	0.026	0	0
9/25/2020 12:33	0.0225	0.026	0	0
9/25/2020 12:34	0.0225	0.026	0	0
9/25/2020 12:35	0.0226	0.026	0	0
9/25/2020 12:36	0.0227	0.027	0	0
9/25/2020 12:37	0.0227	0.027	0	0
9/25/2020 12:38	0.0226	0.027	0	0
9/25/2020 12:39	0.0226	0.027	0	0
9/25/2020 12:40	0.0227	0.027	0	0
9/25/2020 12:41	0.0227	0.027	0	0
9/25/2020 12:42	0.0227	0.027	0	0
9/25/2020 12:43	0.0225	0.027	0	0
9/25/2020 12:44	0.0225	0.027	0	0
9/25/2020 12:45	0.0225	0.027	0	0
9/25/2020 12:46	0.0225	0.027	0	0
9/25/2020 12:47	0.0225	0.027	0	0
9/25/2020 12:48	0.0225	0.027	0	0
9/25/2020 12:49	0.0226	0.027	0	0
9/25/2020 12:50	0.0225	0.027	0	0
9/25/2020 12:51	0.0224	0.027	0	0
9/25/2020 12:52	0.0224	0.027	0	0
9/25/2020 12:53	0.0224	0.027	0	0
9/25/2020 12:54	0.0225	0.027	0	0
9/25/2020 12:55	0.0226	0.027	0	0
9/25/2020 12:56	0.0225	0.027	0	0
9/25/2020 12:57	0.0225	0.027	0	0
9/25/2020 12:58	0.0225	0.028	0	0
9/25/2020 12:59	0.0227	0.028	0	0
9/25/2020 13:00	0.0227	0.028	0	0
9/25/2020 13:01	0.0229	0.028	0	0
9/25/2020 13:02	0.0232	0.028	0	0
9/25/2020 13:03	0.0233	0.028	0	0
9/25/2020 13:04	0.0233	0.028	0	0
9/25/2020 13:05	0.0237	0.028	0	0
9/25/2020 13:06	0.0239	0.028	0	0
9/25/2020 13:07	0.0241	0.028	0	0
9/25/2020 13:08	0.0241	0.028	0	0
9/25/2020 13:09	0.0243	0.028	0	0
9/25/2020 13:10	0.0243	0.028	0	0
9/25/2020 13:11	0.0245	0.028	0	0
9/25/2020 13:12	0.0248	0.028	0	0
9/25/2020 13:13	0.0251	0.028	0	0
9/25/2020 13:14	0.025	0.028	0	0
9/25/2020 13:15	0.0252	0.028	0	0

Former Coyne Textile
CAMP Station - CHA #1
Remedial Design Construction

Timestamp	Mass Concentration Total (mg/m3)	Dustrak TWA (mg/m3)	PID (ppm)	PID TWA (ppm)
9/25/2020 13:16	0.0255	0.028	0	0
9/25/2020 13:17	0.0253	0.029	0	0
9/25/2020 13:18	0.0253	0.029	0	0
9/25/2020 13:19	0.0253	0.029	0	0
9/25/2020 13:20	0.0248	0.029	0	0
9/25/2020 13:21	0.0245	0.029	0	0
9/25/2020 13:22	0.0244	0.029	0	0
9/25/2020 13:23	0.0245	0.029	0	0
9/25/2020 13:24	0.0247	0.029	0	0
9/25/2020 13:25	0.0245	0.029	0	0
9/25/2020 13:26	0.0245	0.029	0	0
9/25/2020 13:27	0.0243	0.029	0	0
9/25/2020 13:28	0.0242	0.029	0	0
9/25/2020 13:29	0.0241	0.029	0	0
9/25/2020 13:30	0.0237	0.029	0	0
9/25/2020 13:31	0.0233	0.029	0	0
9/25/2020 13:32	0.023	0.029	0	0
9/25/2020 13:33	0.0229	0.029	0	0
9/25/2020 13:34	0.0229	0.029	0	0
9/25/2020 13:35	0.0229	0.029	0	0
9/25/2020 13:36	0.0229	0.029	0	0
9/25/2020 13:37	0.0233	0.029	0	0
9/25/2020 13:38	0.0234	0.03	0	0
9/25/2020 13:39	0.023	0.03	0	0
9/25/2020 13:40	0.0229	0.03	0	0
9/25/2020 13:41	0.0227	0.03	0	0
9/25/2020 13:42	0.0227	0.03	0	0
9/25/2020 13:43	0.0226	0.03	0	0
9/25/2020 13:44	0.0225	0.03	0	0
9/25/2020 13:45	0.0227	0.03	0	0
9/25/2020 13:46	0.0227	0.03	0	0
9/28/2020 6:53	0.012	0	0.048	0
9/28/2020 6:54	0.0115	0	0.048	0
9/28/2020 6:55	0.0113	0	0.048	0
9/28/2020 6:56	0.0113	0	0.048	0
9/28/2020 6:57	0.0112	0	0.048	0
9/28/2020 6:58	0.0117	0	0.048	0
9/28/2020 6:59	0.0117	0	0.048	0
9/28/2020 7:00	0.0117	0	0.048	0
9/28/2020 7:01	0.0121	0	0.048	0
9/28/2020 7:02	0.0121	0	0.048	0
9/28/2020 7:03	0.0123	0	0.048	0
9/28/2020 7:04	0.0129	0	0.048	0
9/28/2020 7:05	0.0131	0	0.048	0
9/28/2020 7:06	0.0133	0	0.048	0
9/28/2020 7:07	0.0134	0	0.048	0
9/28/2020 7:08	0.0137	0	0.048	0
9/28/2020 7:09	0.0141	0	0.048	0

Former Coyne Textile
CAMP Station - CHA #1
Remedial Design Construction

Timestamp	Mass Concentration Total (mg/m3)	Dustrak TWA (mg/m3)	PID (ppm)	PID TWA (ppm)
9/28/2020 7:10	0.0148	0.001	0.048	0
9/28/2020 7:11	0.0151	0.001	0.048	0
9/28/2020 7:12	0.0151	0.001	0.048	0
9/28/2020 7:13	0.0149	0.001	0.048	0
9/28/2020 7:14	0.0149	0.001	0.048	0
9/28/2020 7:15	0.0149	0.001	0.048	0
9/28/2020 7:16	0.0148	0.001	0.048	0
9/28/2020 7:17	0.0148	0.001	0.048	0
9/28/2020 7:18	0.0147	0.001	0.048	0
9/28/2020 7:19	0.0142	0.001	0.048	0
9/28/2020 7:20	0.0142	0.001	0.048	0
9/28/2020 7:21	0.014	0.001	0.048	0
9/28/2020 7:22	0.0138	0.001	0.048	0
9/28/2020 7:23	0.0135	0.001	0.048	0
9/28/2020 7:24	0.0132	0.001	0.048	0
9/28/2020 7:25	0.0127	0.001	0.048	0
9/28/2020 7:26	0.0125	0.001	0.048	0
9/28/2020 7:27	0.0126	0.001	0.048	0
9/28/2020 7:28	0.0127	0.001	0.048	0
9/28/2020 7:29	0.0127	0.001	0.048	0
9/28/2020 7:30	0.0127	0.001	0.048	0
9/28/2020 7:31	0.0128	0.001	0.048	0
9/28/2020 7:32	0.013	0.001	0.048	0
9/28/2020 7:33	0.0132	0.001	0.048	0
9/28/2020 7:34	0.0132	0.001	0.048	0
9/28/2020 7:35	0.0131	0.001	0.048	0
9/28/2020 7:36	0.0132	0.001	0.048	0
9/28/2020 7:37	0.0134	0.001	0.048	0
9/28/2020 7:38	0.0135	0.001	0.048	0
9/28/2020 7:39	0.0135	0.001	0.048	0
9/28/2020 7:40	0.0135	0.001	0.048	0
9/28/2020 7:41	0.0149	0.001	0.048	0
9/28/2020 7:42	0.0154	0.001	0.048	0
9/28/2020 7:43	0.0157	0.001	0.048	0
9/28/2020 7:44	0.0165	0.002	0.048	0
9/28/2020 7:45	0.0171	0.002	0.048	0
9/28/2020 7:46	0.0184	0.002	0.048	0
9/28/2020 7:47	0.0204	0.002	0.048	0
9/28/2020 7:48	0.0219	0.002	0.048	0
9/28/2020 7:49	0.0227	0.002	0.048	0
9/28/2020 7:50	0.0347	0.002	0.048	0
9/28/2020 7:51	0.0393	0.002	0.048	0
9/28/2020 7:52	0.0405	0.003	0.048	0
9/28/2020 7:53	0.0419	0.003	0.048	0
9/28/2020 7:54	0.0435	0.003	0.048	0
9/28/2020 7:55	0.0453	0.003	0.048	0
9/28/2020 7:56	0.0456	0.003	0.048	0
9/28/2020 7:57	0.0473	0.003	0.048	0

Former Coyne Textile
CAMP Station - CHA #1
Remedial Design Construction

Timestamp	Mass Concentration Total (mg/m3)	Dustrak TWA (mg/m3)	PID (ppm)	PID TWA (ppm)
9/28/2020 7:58	0.0495	0.003	0.048	0
9/28/2020 7:59	0.0535	0.003	0.048	0
9/28/2020 8:00	0.0548	0.003	0.048	0
9/28/2020 8:01	0.0579	0.003	0.048	0
9/28/2020 8:02	0.058	0.004	0.048	0
9/28/2020 8:03	0.0581	0.004	0.048	0
9/28/2020 8:04	0.0593	0.004	0.048	0
9/28/2020 8:05	0.0496	0.004	0.048	0
9/28/2020 8:06	0.0485	0.004	0.048	0
9/28/2020 8:07	0.0491	0.004	0.048	0
9/28/2020 8:08	0.0489	0.004	0.048	0
9/28/2020 8:09	0.0496	0.004	0.048	0
9/28/2020 8:10	0.0495	0.004	0.048	0
9/28/2020 8:11	0.0497	0.004	0.048	0
9/28/2020 8:12	0.0493	0.004	0.048	0
9/28/2020 8:13	0.0497	0.005	0.048	0
9/28/2020 8:14	0.0474	0.005	0.048	0
9/28/2020 8:15	0.0465	0.005	0.048	0
9/28/2020 8:16	0.0432	0.005	0.048	0
9/28/2020 8:17	0.0427	0.005	0.048	0
9/28/2020 8:18	0.0419	0.005	0.048	0
9/28/2020 8:19	0.0401	0.005	0.048	0
9/28/2020 8:20	0.0388	0.005	0.048	0
9/28/2020 8:21	0.0359	0.005	0.048	0
9/28/2020 8:22	0.0357	0.005	0.048	0
9/28/2020 8:23	0.0365	0.005	0.048	0
9/28/2020 8:24	0.0353	0.005	0.048	0
9/28/2020 8:25	0.0343	0.005	0.048	0
9/28/2020 8:26	0.0334	0.005	0.048	0
9/28/2020 8:27	0.0341	0.006	0.048	0
9/28/2020 8:28	0.0319	0.006	0.048	0
9/28/2020 8:29	0.0315	0.006	0.048	0
9/28/2020 8:30	0.0315	0.006	0.048	0
9/28/2020 8:31	0.0307	0.006	0.048	0
9/28/2020 8:32	0.0289	0.006	0.048	0
9/28/2020 8:33	0.0282	0.006	0.048	0
9/28/2020 8:34	0.0281	0.006	0.048	0
9/28/2020 8:35	0.0276	0.006	0.048	0
9/28/2020 8:36	0.0279	0.006	0.048	0
9/28/2020 8:37	0.027	0.006	0.048	0
9/28/2020 8:38	0.0254	0.006	0.048	0
9/28/2020 8:39	0.0249	0.006	0.048	0
9/28/2020 8:40	0.027	0.006	0.048	0
9/28/2020 8:41	0.0287	0.006	0.048	0
9/28/2020 8:42	0.0264	0.006	0.048	0
9/28/2020 8:43	0.0257	0.006	0.048	0
9/28/2020 8:44	0.0234	0.006	0.048	0
9/28/2020 8:45	0.0225	0.006	0.048	0

Former Coyne Textile
CAMP Station - CHA #1
Remedial Design Construction

Timestamp	Mass Concentration Total (mg/m3)	Dustrak TWA (mg/m3)	PID (ppm)	PID TWA (ppm)
9/28/2020 8:46	0.0221	0.006	0.048	0
9/28/2020 8:47	0.0221	0.006	0.048	0
9/28/2020 8:48	0.0218	0.007	0.048	0
9/28/2020 8:49	0.0215	0.007	0.048	0
9/28/2020 8:50	0.0208	0.007	0.048	0
9/28/2020 8:51	0.0197	0.007	0.048	0
9/28/2020 8:52	0.0192	0.007	0.048	0
9/28/2020 8:53	0.0193	0.007	0.048	0
9/28/2020 8:54	0.0187	0.007	0.048	0
9/28/2020 8:55	0.0162	0.007	0.048	0
9/28/2020 8:56	0.0133	0.007	0.048	0
9/28/2020 8:57	0.0142	0.007	0.048	0
9/28/2020 8:58	0.0141	0.007	0.048	0
9/28/2020 8:59	0.0144	0.007	0.048	0
9/28/2020 9:00	0.0149	0.007	0.048	0
9/28/2020 9:01	0.0154	0.007	0.048	0
9/28/2020 9:02	0.0155	0.007	0.048	0
9/28/2020 9:03	0.0157	0.007	0.048	0
9/28/2020 9:04	0.0162	0.007	0.048	0
9/28/2020 9:05	0.0169	0.007	0.048	0
9/28/2020 9:06	0.0173	0.007	0.048	0
9/28/2020 9:07	0.0171	0.007	0.048	0
9/28/2020 9:08	0.0169	0.007	0.048	0
9/28/2020 9:09	0.0171	0.007	0.048	0
9/28/2020 9:10	0.0172	0.007	0.048	0
9/28/2020 9:11	0.0174	0.007	0.048	0
9/28/2020 9:12	0.0165	0.007	0.048	0
9/28/2020 9:13	0.0169	0.007	0.048	0
9/28/2020 9:14	0.0169	0.007	0.048	0
9/28/2020 9:15	0.0164	0.007	0.048	0
9/28/2020 9:16	0.0161	0.007	0.048	0
9/28/2020 9:17	0.0161	0.007	0.048	0
9/28/2020 9:18	0.016	0.007	0.048	0
9/28/2020 9:19	0.0155	0.008	0.048	0
9/28/2020 9:20	0.0149	0.008	0.048	0
9/28/2020 9:21	0.0144	0.008	0.048	0
9/28/2020 9:22	0.0144	0.008	0.048	0
9/28/2020 9:23	0.0144	0.008	0.048	0
9/28/2020 9:24	0.0139	0.008	0.048	0
9/28/2020 9:25	0.0137	0.008	0.048	0
9/28/2020 9:26	0.0135	0.008	0.048	0
9/28/2020 9:27	0.0133	0.008	0.048	0
9/28/2020 9:28	0.013	0.008	0.048	0
9/28/2020 9:29	0.0127	0.008	0.048	0
9/28/2020 9:30	0.0125	0.008	0.048	0
9/28/2020 9:31	0.0124	0.008	0.048	0
9/28/2020 9:32	0.0129	0.008	0.048	0
9/28/2020 9:33	0.014	0.008	0.048	0

Former Coyne Textile
CAMP Station - CHA #1
Remedial Design Construction

Timestamp	Mass Concentration Total (mg/m3)	Dustrak TWA (mg/m3)	PID (ppm)	PID TWA (ppm)
9/28/2020 9:34	0.0141	0.008	0.048	0
9/28/2020 9:35	0.0144	0.008	0.048	0
9/28/2020 9:36	0.0149	0.008	0.048	0
9/28/2020 9:37	0.0148	0.008	0.048	0
9/28/2020 9:38	0.0147	0.008	0.048	0
9/28/2020 9:39	0.0152	0.008	0.048	0
9/28/2020 9:40	0.0151	0.008	0.048	0
9/28/2020 9:41	0.0151	0.008	0.048	0
9/28/2020 9:42	0.0152	0.008	0.048	0
9/28/2020 9:43	0.0159	0.008	0.048	0
9/28/2020 9:44	0.0159	0.008	0.048	0
9/28/2020 9:45	0.0159	0.008	0.048	0
9/28/2020 9:46	0.0157	0.008	0.048	0
9/28/2020 9:47	0.0149	0.008	0.048	0
9/28/2020 9:48	0.0139	0.008	0.048	0
9/28/2020 9:49	0.0137	0.008	0.048	0
9/28/2020 9:50	0.0133	0.008	0.048	0
9/28/2020 9:51	0.0127	0.008	0.048	0
9/28/2020 9:52	0.0124	0.008	0.048	0
9/28/2020 9:53	0.0121	0.008	0.048	0
9/28/2020 9:54	0.0117	0.008	0.048	0
9/28/2020 9:55	0.0115	0.009	0.048	0
9/28/2020 9:56	0.0113	0.009	0.048	0
9/28/2020 9:57	0.011	0.009	0.048	0
9/28/2020 9:58	0.0102	0.009	0.048	0
9/28/2020 9:59	0.01	0.009	0.048	0
9/28/2020 10:00	0.0099	0.009	0.048	0
9/28/2020 10:01	0.0099	0.009	0.048	0
9/28/2020 10:02	0.0097	0.009	0.048	0
9/28/2020 10:03	0.0093	0.009	0.048	0
9/28/2020 10:04	0.0092	0.009	0.048	0
9/28/2020 10:05	0.0091	0.009	0.048	0
9/28/2020 10:06	0.0091	0.009	0.048	0
9/28/2020 10:07	0.0091	0.009	0.048	0
9/28/2020 10:08	0.0091	0.009	0.048	0
9/28/2020 10:09	0.0089	0.009	0.048	0
9/28/2020 10:10	0.0092	0.009	0.048	0
9/28/2020 10:11	0.0094	0.009	0.048	0
9/28/2020 10:12	0.0094	0.009	0.048	0
9/28/2020 10:13	0.0094	0.009	0.048	0
9/28/2020 10:14	0.0095	0.009	0.048	0
9/28/2020 10:15	0.0094	0.009	0.048	0
9/28/2020 10:16	0.0094	0.009	0.048	0
9/28/2020 10:17	0.0095	0.009	0.048	0
9/28/2020 10:18	0.0096	0.009	0.048	0
9/28/2020 10:19	0.0097	0.009	0.048	0
9/28/2020 10:20	0.0099	0.009	0.048	0
9/28/2020 10:21	0.0105	0.009	0.048	0

Former Coyne Textile
CAMP Station - CHA #1
Remedial Design Construction

Timestamp	Mass Concentration Total (mg/m3)	Dustrak TWA (mg/m3)	PID (ppm)	PID TWA (ppm)
9/28/2020 10:22	0.0105	0.009	0.048	0
9/28/2020 10:23	0.0106	0.009	0.048	0
9/28/2020 10:24	0.0108	0.009	0.048	0
9/28/2020 10:25	0.0107	0.009	0.048	0
9/28/2020 10:26	0.0105	0.009	0.048	0
9/28/2020 10:27	0.0108	0.009	0.048	0
9/28/2020 10:28	0.0107	0.009	0.048	0
9/28/2020 10:29	0.0107	0.009	0.048	0
9/28/2020 10:30	0.0109	0.009	0.048	0
9/28/2020 10:31	0.0109	0.009	0.048	0
9/28/2020 10:32	0.0111	0.009	0.048	0
9/28/2020 10:33	0.0113	0.009	0.048	0
9/28/2020 10:34	0.0113	0.009	0.048	0
9/28/2020 10:35	0.0113	0.009	0.048	0
9/28/2020 10:36	0.0107	0.009	0.048	0
9/28/2020 10:37	0.0107	0.009	0.048	0
9/28/2020 10:38	0.0106	0.009	0.048	0
9/28/2020 10:39	0.0104	0.009	0.048	0
9/28/2020 10:40	0.0101	0.009	0.048	0
9/28/2020 10:41	0.0101	0.009	0.048	0
9/28/2020 10:42	0.0097	0.009	0.048	0
9/28/2020 10:43	0.0097	0.01	0.048	0
9/28/2020 10:44	0.0094	0.01	0.048	0
9/28/2020 10:45	0.0092	0.01	0.048	0
9/28/2020 10:46	0.0091	0.01	0.048	0
9/28/2020 10:47	0.0088	0.01	0.048	0
9/28/2020 10:48	0.0085	0.01	0.048	0
9/28/2020 10:49	0.0086	0.01	0.048	0
9/28/2020 10:50	0.0086	0.01	0.048	0
9/28/2020 10:51	0.0086	0.01	0.048	0
9/28/2020 10:52	0.0085	0.01	0.048	0
9/28/2020 10:53	0.0085	0.01	0.048	0
9/28/2020 10:54	0.0087	0.01	0.048	0
9/28/2020 10:55	0.0089	0.01	0.048	0
9/28/2020 10:56	0.0092	0.01	0.048	0
9/28/2020 10:57	0.0092	0.01	0.048	0
9/28/2020 10:58	0.0093	0.01	0.048	0
9/28/2020 10:59	0.0093	0.01	0.048	0
9/28/2020 11:00	0.0093	0.01	0.048	0
9/28/2020 11:01	0.0094	0.01	0.048	0
9/28/2020 11:02	0.0095	0.01	0.048	0
9/28/2020 11:03	0.0095	0.01	0.048	0
9/28/2020 11:04	0.0093	0.01	0.048	0
9/28/2020 11:05	0.0091	0.01	0.048	0
9/28/2020 11:06	0.009	0.01	0.048	0
9/28/2020 11:07	0.009	0.01	0.048	0
9/28/2020 11:08	0.0089	0.01	0.048	0
9/28/2020 11:09	0.0087	0.01	0.048	0

Former Coyne Textile
CAMP Station - CHA #1
Remedial Design Construction

Timestamp	Mass Concentration Total (mg/m3)	Dustrak TWA (mg/m3)	PID (ppm)	PID TWA (ppm)
9/28/2020 11:10	0.0085	0.01	0.048	0
9/28/2020 11:11	0.0083	0.01	0.048	0
9/28/2020 11:12	0.0082	0.01	0.048	0
9/28/2020 11:13	0.0081	0.01	0.048	0
9/28/2020 11:14	0.0083	0.01	0.048	0
9/28/2020 11:15	0.0084	0.01	0.048	0
9/28/2020 11:16	0.0083	0.01	0.048	0
9/28/2020 11:17	0.0083	0.01	0.048	0
9/28/2020 11:18	0.0095	0.01	0.048	0
9/28/2020 11:19	0.0114	0.01	0.048	0
9/28/2020 11:20	0.0128	0.01	0.048	0
9/28/2020 11:21	0.013	0.01	0.048	0
9/28/2020 11:22	0.0132	0.01	0.048	0
9/28/2020 11:23	0.0134	0.01	0.048	0
9/28/2020 11:24	0.0134	0.01	0.048	0
9/28/2020 11:25	0.0135	0.01	0.048	0
9/28/2020 11:26	0.0133	0.01	0.048	0
9/28/2020 11:27	0.0135	0.01	0.048	0
9/28/2020 11:28	0.0139	0.01	0.048	0
9/28/2020 11:29	0.0138	0.011	0.048	0
9/28/2020 11:30	0.0203	0.011	0.048	0
9/28/2020 11:31	0.0213	0.011	0.048	0
9/28/2020 11:32	0.0221	0.011	0.048	0
9/28/2020 11:33	0.0212	0.011	0.048	0
9/28/2020 11:34	0.0196	0.011	0.048	0
9/28/2020 11:35	0.0183	0.011	0.048	0
9/28/2020 11:36	0.0184	0.011	0.048	0
9/28/2020 11:37	0.0185	0.011	0.048	0
9/28/2020 11:38	0.0185	0.011	0.048	0
9/28/2020 11:39	0.0187	0.011	0.048	0
9/28/2020 11:40	0.0189	0.011	0.048	0
9/28/2020 11:41	0.0191	0.011	0.048	0
9/28/2020 11:42	0.0191	0.011	0.048	0
9/28/2020 11:43	0.0188	0.011	0.048	0
9/28/2020 11:44	0.0188	0.011	0.048	0
9/28/2020 11:45	0.0123	0.011	0.048	0
9/28/2020 11:46	0.0114	0.011	0.048	0
9/28/2020 11:47	0.0107	0.011	0.048	0
9/28/2020 11:48	0.0105	0.011	0.048	0
9/28/2020 11:49	0.0103	0.011	0.048	0
9/28/2020 11:50	0.0103	0.011	0.048	0
9/28/2020 11:51	0.01	0.011	0.048	0
9/28/2020 11:52	0.0111	0.011	0.048	0
9/28/2020 11:53	0.0112	0.011	0.048	0
9/28/2020 11:54	0.0127	0.011	0.048	0
9/28/2020 11:55	0.0124	0.011	0.048	0
9/28/2020 11:56	0.0121	0.011	0.048	0
9/28/2020 11:57	0.0121	0.011	0.048	0

Former Coyne Textile
CAMP Station - CHA #1
Remedial Design Construction

Timestamp	Mass Concentration Total (mg/m3)	Dustrak TWA (mg/m3)	PID (ppm)	PID TWA (ppm)
9/28/2020 11:58	0.012	0.011	0.048	0
9/28/2020 11:59	0.0119	0.011	0.048	0
9/28/2020 12:00	0.0118	0.011	0.048	0
9/28/2020 12:01	0.0117	0.011	0.048	0
9/28/2020 12:02	0.0116	0.012	0.048	0
9/28/2020 12:03	0.0115	0.012	0.048	0
9/28/2020 12:04	0.0115	0.012	0.048	0
9/28/2020 12:05	0.0115	0.012	0.048	0
9/28/2020 12:06	0.012	0.012	0.048	0
9/28/2020 12:07	0.0108	0.012	0.048	0
9/28/2020 12:08	0.0109	0.012	0.048	0
9/28/2020 12:09	0.0098	0.012	0.048	0
9/28/2020 12:10	0.0103	0.012	0.048	0
9/28/2020 12:11	0.0107	0.012	0.048	0
9/28/2020 12:12	0.0109	0.012	0.048	0
9/28/2020 12:13	0.0111	0.012	0.048	0
9/28/2020 12:14	0.0112	0.012	0.048	0
9/28/2020 12:15	0.0112	0.012	0.048	0
9/28/2020 12:16	0.0113	0.012	0.048	0
9/28/2020 12:17	0.0114	0.012	0.048	0
9/28/2020 12:18	0.0115	0.012	0.048	0
9/28/2020 12:19	0.0113	0.012	0.048	0
9/28/2020 12:20	0.0113	0.012	0.048	0
9/28/2020 12:21	0.0107	0.012	0.048	0
9/28/2020 12:22	0.0105	0.012	0.048	0
9/28/2020 12:23	0.0101	0.012	0.048	0
9/28/2020 12:24	0.0096	0.012	0.048	0
9/28/2020 12:25	0.0091	0.012	0.048	0
9/28/2020 12:26	0.0088	0.012	0.048	0
9/28/2020 12:27	0.0085	0.012	0.048	0
9/28/2020 12:28	0.0083	0.012	0.048	0
9/28/2020 12:29	0.0081	0.012	0.048	0
9/28/2020 12:30	0.0081	0.012	0.048	0
9/28/2020 12:31	0.0081	0.012	0.048	0
9/28/2020 12:32	0.0079	0.012	0.048	0
9/28/2020 12:33	0.0078	0.012	0.048	0
9/28/2020 12:34	0.0078	0.012	0.048	0
9/28/2020 12:35	0.0078	0.012	0.048	0
9/28/2020 12:36	0.0078	0.012	0.048	0
9/28/2020 12:37	0.0078	0.012	0.048	0
9/28/2020 12:38	0.0077	0.012	0.048	0
9/28/2020 12:39	0.0077	0.012	0.048	0
9/28/2020 12:40	0.0079	0.012	0.048	0
9/28/2020 12:41	0.0079	0.012	0.048	0
9/28/2020 12:42	0.0079	0.012	0.048	0
9/28/2020 12:43	0.0089	0.012	0.048	0
9/28/2020 12:44	0.009	0.012	0.048	0
9/28/2020 12:45	0.0089	0.012	0.048	0

Former Coyne Textile
CAMP Station - CHA #1
Remedial Design Construction

Timestamp	Mass Concentration Total (mg/m3)	Dustrak TWA (mg/m3)	PID (ppm)	PID TWA (ppm)
9/28/2020 12:46	0.009	0.012	0.048	0
9/28/2020 12:47	0.009	0.012	0.048	0
9/28/2020 12:48	0.0091	0.012	0.048	0
9/28/2020 12:49	0.0091	0.012	0.048	0
9/28/2020 12:50	0.0092	0.012	0.048	0
9/28/2020 12:51	0.0092	0.012	0.048	0
9/28/2020 12:52	0.0093	0.012	0.048	0
9/28/2020 12:53	0.0095	0.013	0.048	0
9/28/2020 12:54	0.0096	0.013	0.048	0
9/28/2020 12:55	0.0096	0.013	0.048	0
9/28/2020 12:56	0.0096	0.013	0.048	0
9/28/2020 12:57	0.0097	0.013	0.048	0
9/28/2020 12:58	0.0089	0.013	0.048	0
9/28/2020 12:59	0.009	0.013	0.048	0
9/28/2020 13:00	0.0091	0.013	0.048	0
9/28/2020 13:01	0.0092	0.013	0.048	0
9/28/2020 13:02	0.0095	0.013	0.048	0
9/28/2020 13:03	0.0095	0.013	0.048	0
9/28/2020 13:04	0.0097	0.013	0.048	0
9/28/2020 13:05	0.0103	0.013	0.048	0
9/28/2020 13:06	0.0106	0.013	0.048	0
9/28/2020 13:07	0.0107	0.013	0.048	0
9/28/2020 13:08	0.0107	0.013	0.048	0
9/28/2020 13:09	0.0113	0.013	0.048	0
9/28/2020 13:10	0.0117	0.013	0.048	0
9/28/2020 13:11	0.0121	0.013	0.048	0
9/28/2020 13:12	0.0124	0.013	0.048	0
9/28/2020 13:13	0.0126	0.013	0.048	0
9/28/2020 13:14	0.0129	0.013	0.048	0
9/28/2020 13:15	0.0129	0.013	0.048	0
9/28/2020 13:16	0.0129	0.013	0.048	0
9/28/2020 13:17	0.0133	0.013	0.048	0
9/28/2020 13:18	0.0135	0.013	0.048	0
9/28/2020 13:19	0.0139	0.013	0.048	0
9/28/2020 13:20	0.0134	0.013	0.048	0
9/28/2020 13:21	0.0133	0.013	0.048	0
9/28/2020 13:22	0.0132	0.013	0.048	0
9/28/2020 13:23	0.013	0.013	0.048	0
9/28/2020 13:24	0.0123	0.013	0.048	0
9/28/2020 13:25	0.0119	0.013	0.048	0
9/28/2020 13:26	0.0115	0.013	0.048	0
9/28/2020 13:27	0.0111	0.013	0.048	0
9/28/2020 13:28	0.0107	0.013	0.048	0
9/28/2020 13:29	0.0103	0.013	0.048	0
9/28/2020 13:30	0.0103	0.013	0.048	0
9/28/2020 13:31	0.0103	0.013	0.048	0
9/28/2020 13:32	0.0099	0.013	0.048	0
9/28/2020 13:33	0.0097	0.013	0.048	0

Former Coyne Textile
CAMP Station - CHA #1
Remedial Design Construction

Timestamp	Mass Concentration Total (mg/m3)	Dustrak TWA (mg/m3)	PID (ppm)	PID TWA (ppm)
9/28/2020 13:34	0.0091	0.013	0.048	0
9/28/2020 13:35	0.0089	0.013	0.048	0
9/28/2020 13:36	0.0089	0.013	0.048	0
9/28/2020 13:37	0.009	0.014	0.048	0
9/28/2020 13:38	0.0107	0.014	0.048	0
9/28/2020 13:39	0.0111	0.014	0.048	0
9/28/2020 13:40	0.0113	0.014	0.048	0
9/28/2020 13:41	0.0114	0.014	0.048	0
9/28/2020 13:42	0.0115	0.014	0.048	0
9/28/2020 13:43	0.0116	0.014	0.048	0
9/28/2020 13:44	0.0117	0.014	0.048	0
9/28/2020 13:45	0.0119	0.014	0.048	0
9/28/2020 13:46	0.0119	0.014	0.048	0
9/28/2020 13:47	0.0118	0.014	0.048	0
9/28/2020 13:48	0.0119	0.014	0.048	0
9/28/2020 13:49	0.0119	0.014	0.048	0
9/28/2020 13:50	0.0119	0.014	0.048	0
9/28/2020 13:51	0.012	0.014	0.048	0
9/28/2020 13:52	0.0119	0.014	0.048	0
9/28/2020 13:53	0.0102	0.014	0.048	0
9/28/2020 13:54	0.0099	0.014	0.048	0
9/28/2020 13:55	0.0098	0.014	0.048	0
9/28/2020 13:56	0.01	0.014	0.048	0
9/28/2020 13:57	0.0101	0.014	0.048	0
9/28/2020 13:58	0.0101	0.014	0.048	0
9/28/2020 13:59	0.0101	0.014	0.048	0
9/28/2020 14:00	0.0102	0.014	0.048	0
9/28/2020 14:01	0.0103	0.014	0.048	0
9/28/2020 14:02	0.0102	0.014	0.048	0
9/28/2020 14:03	0.0103	0.014	0.048	0
9/28/2020 14:04	0.0105	0.014	0.048	0
9/28/2020 14:05	0.0107	0.014	0.048	0
9/28/2020 14:06	0.0106	0.014	0.048	0
9/28/2020 14:07	0.0107	0.014	0.048	0
9/28/2020 14:08	0.0109	0.014	0.048	0
9/28/2020 14:09	0.0111	0.014	0.048	0
9/28/2020 14:10	0.0113	0.014	0.048	0
9/28/2020 14:11	0.0113	0.014	0.048	0
9/28/2020 14:12	0.0113	0.014	0.048	0
9/28/2020 14:13	0.0113	0.014	0.048	0
9/28/2020 14:14	0.0113	0.014	0.048	0
9/28/2020 14:15	0.0117	0.014	0.048	0
9/28/2020 14:16	0.0118	0.014	0.048	0
9/28/2020 14:17	0.0119	0.014	0.048	0
9/28/2020 14:18	0.0121	0.015	0.048	0
9/28/2020 14:19	0.0121	0.015	0.048	0
9/28/2020 14:20	0.0121	0.015	0.048	0
9/28/2020 14:21	0.0122	0.015	0.048	0

Former Coyne Textile
CAMP Station - CHA #1
Remedial Design Construction

Timestamp	Mass Concentration Total (mg/m3)	Dustrak TWA (mg/m3)	PID (ppm)	PID TWA (ppm)
9/28/2020 14:22	0.0122	0.015	0.048	0
9/28/2020 14:23	0.0123	0.015	0.048	0
9/28/2020 14:24	0.0122	0.015	0.048	0
9/28/2020 14:25	0.0122	0.015	0.048	0
9/28/2020 14:26	0.0123	0.015	0.048	0
9/28/2020 14:27	0.0123	0.015	0.048	0
9/28/2020 14:28	0.0127	0.015	0.048	0
9/28/2020 14:29	0.0133	0.015	0.048	0
9/28/2020 14:30	0.0129	0.015	0.048	0
9/28/2020 14:31	0.013	0.015	0.048	0
9/28/2020 14:32	0.0129	0.015	0.048	0
9/28/2020 14:33	0.0129	0.015	0.048	0
9/28/2020 14:34	0.013	0.015	0.048	0
9/28/2020 14:35	0.013	0.015	0.048	0
9/28/2020 14:36	0.013	0.015	0.048	0
9/28/2020 14:37	0.013	0.015	0.048	0
9/28/2020 14:38	0.0129	0.015	0.048	0
9/28/2020 14:39	0.0129	0.015	0.048	0
9/28/2020 14:40	0.0129	0.015	0.048	0
9/28/2020 14:41	0.0127	0.015	0.048	0
9/28/2020 14:42	0.0126	0.015	0.048	0
9/28/2020 14:43	0.0123	0.015	0.048	0
9/28/2020 14:44	0.0117	0.015	0.048	0
9/28/2020 14:45	0.0118	0.015	0.048	0
9/28/2020 14:46	0.0116	0.015	0.048	0
9/28/2020 14:47	0.0116	0.015	0.048	0
9/28/2020 14:48	0.0115	0.015	0.048	0
9/28/2020 14:49	0.0119	0.015	0.048	0
9/28/2020 14:50	0.0119	0.015	0.048	0
9/28/2020 14:51	0.0119	0.015	0.048	0
9/28/2020 14:52	0.0119	0.015	0.048	0
9/28/2020 14:53	0.0119	0.015	0.048	0
9/28/2020 14:54	0.0119	0.015	0.048	0
9/28/2020 14:55	0.0119	0.015	0.048	0
9/28/2020 14:56	0.0119	0.015	0.048	0
9/28/2020 14:57	0.0119	0.015	0.048	0
9/28/2020 14:58	0.012	0.015	0.048	0
9/28/2020 14:59	0.0122	0.015	0.048	0
9/28/2020 15:00	0.0122	0.015	0.048	0
9/28/2020 15:01	0.0123	0.015	0.048	0
9/28/2020 15:02	0.0125	0.015	0.048	0
9/28/2020 15:03	0.0125	0.015	0.048	0
9/28/2020 15:04	0.012	0.015	0.048	0
9/28/2020 15:05	0.0119	0.015	0.048	0
9/28/2020 15:06	0.0119	0.015	0.048	0
9/28/2020 15:07	0.0119	0.015	0.048	0
9/28/2020 15:08	0.0119	0.015	0.048	0
9/28/2020 15:09	0.012	0.015	0.048	0

Former Coyne Textile
CAMP Station - CHA #1
Remedial Design Construction

Timestamp	Mass Concentration Total (mg/m3)	Dustrak TWA (mg/m3)	PID (ppm)	PID TWA (ppm)
9/28/2020 15:10	0.0125	0.015	0.048	0
9/28/2020 15:11	0.0131	0.015	0.048	0
9/28/2020 15:12	0.0132	0.015	0.048	0
9/28/2020 15:13	0.0131	0.015	0.048	0
9/28/2020 15:14	0.0132	0.015	0.048	0
9/28/2020 15:15	0.0135	0.015	0.048	0
9/28/2020 15:16	0.0134	0.015	0.048	0
9/28/2020 15:17	0.0134	0.015	0.048	0
9/28/2020 15:18	0.0135	0.015	0.048	0
9/28/2020 15:19	0.0137	0.015	0.048	0
9/28/2020 15:20	0.0139	0.015	0.048	0
9/28/2020 15:21	0.0139	0.015	0.048	0
9/28/2020 15:22	0.0138	0.015	0.048	0
9/28/2020 15:23	0.0139	0.015	0.048	0
9/28/2020 15:24	0.0139	0.015	0.048	0
9/28/2020 15:25	0.0136	0.015	0.048	0
9/28/2020 15:26	0.0131	0.015	0.048	0
9/28/2020 15:27	0.0132	0.015	0.048	0
9/28/2020 15:28	0.0133	0.015	0.048	0
9/28/2020 15:29	0.0131	0.015	0.048	0
9/28/2020 15:30	0.0128	0.015	0.048	0
9/28/2020 15:31	0.0129	0.015	0.048	0
9/28/2020 15:32	0.0129	0.015	0.048	0
9/28/2020 15:33	0.0128	0.015	0.048	0
9/28/2020 15:34	0.0125	0.015	0.048	0
9/28/2020 15:35	0.0123	0.015	0.048	0
9/28/2020 15:36	0.0123	0.015	0.048	0
9/28/2020 15:37	0.0126	0.015	0.048	0
9/28/2020 15:38	0.0125	0.015	0.048	0
9/28/2020 15:39	0.0125	0.015	0.048	0
9/28/2020 15:40	0.0123	0.015	0.048	0
9/28/2020 15:41	0.0131	0.015	0.048	0
9/28/2020 15:42	0.0141	0.015	0.048	0
9/28/2020 15:43	0.0141	0.015	0.048	0
9/29/2020 6:56	0.003	0	0.04	0
9/29/2020 6:57	0.0025	0	0.04	0
9/29/2020 6:58	0.0023	0	0.04	0
9/29/2020 6:59	0.0023	0	0.04	0
9/29/2020 7:00	0.002	0	0.04	0
9/29/2020 7:01	0.002	0	0.04	0
9/29/2020 7:02	0.002	0	0.04	0
9/29/2020 7:03	0.002	0	0.04	0
9/29/2020 7:04	0.002	0	0.04	0
9/29/2020 7:05	0.002	0	0.04	0
9/29/2020 7:06	0.002	0	0.04	0
9/29/2020 7:07	0.0019	0	0.04	0
9/29/2020 7:08	0.0018	0	0.04	0
9/29/2020 7:09	0.0019	0	0.04	0

Former Coyne Textile
CAMP Station - CHA #1
Remedial Design Construction

Timestamp	Mass Concentration Total (mg/m3)	Dustrak TWA (mg/m3)	PID (ppm)	PID TWA (ppm)
9/29/2020 7:10	0.0018	0	0.04	0
9/29/2020 7:11	0.0017	0	0.04	0
9/29/2020 7:12	0.0016	0	0.04	0
9/29/2020 7:13	0.0016	0	0.04	0
9/29/2020 7:14	0.0016	0	0.04	0
9/29/2020 7:15	0.0016	0	0.04	0
9/29/2020 7:16	0.0018	0	0.04	0
9/29/2020 7:17	0.0018	0	0.04	0
9/29/2020 7:18	0.0018	0	0.04	0
9/29/2020 7:19	0.0018	0	0.04	0
9/29/2020 7:20	0.0018	0	0.04	0
9/29/2020 7:21	0.0019	0	0.04	0
9/29/2020 7:22	0.002	0	0.04	0
9/29/2020 7:23	0.002	0	0.04	0
9/29/2020 7:24	0.002	0	0.04	0
9/29/2020 7:25	0.002	0	0.04	0
9/29/2020 7:26	0.002	0	0.04	0
9/29/2020 7:27	0.002	0	0.04	0
9/29/2020 7:28	0.002	0	0.04	0
9/29/2020 7:29	0.0019	0	0.04	0
9/29/2020 7:30	0.0021	0	0.04	0
9/29/2020 7:31	0.0018	0	0.04	0
9/29/2020 7:32	0.0019	0	0.04	0
9/29/2020 7:33	0.0019	0	0.04	0
9/29/2020 7:34	0.0019	0	0.04	0
9/29/2020 7:35	0.0019	0	0.04	0
9/29/2020 7:36	0.0017	0	0.04	0
9/29/2020 7:37	0.0017	0	0.04	0
9/29/2020 7:38	0.0018	0	0.04	0
9/29/2020 7:39	0.0018	0	0.04	0
9/29/2020 7:40	0.0019	0	0.04	0
9/29/2020 7:41	0.0019	0	0.04	0
9/29/2020 7:42	0.002	0	0.04	0
9/29/2020 7:43	0.002	0	0.04	0
9/29/2020 7:44	0.0021	0	0.04	0
9/29/2020 7:45	0.002	0	0.04	0
9/29/2020 7:46	0.0021	0	0.04	0
9/29/2020 7:47	0.002	0	0.04	0
9/29/2020 7:48	0.0019	0	0.04	0
9/29/2020 7:49	0.0019	0	0.04	0
9/29/2020 7:50	0.0018	0	0.04	0
9/29/2020 7:51	0.0017	0	0.04	0
9/29/2020 7:52	0.0017	0	0.04	0
9/29/2020 7:53	0.0017	0	0.04	0
9/29/2020 7:54	0.0017	0	0.04	0
9/29/2020 7:55	0.0017	0	0.04	0
9/29/2020 7:56	0.0017	0	0.04	0
9/29/2020 7:57	0.0016	0	0.04	0

Former Coyne Textile
CAMP Station - CHA #1
Remedial Design Construction

Timestamp	Mass Concentration Total (mg/m3)	Dustrak TWA (mg/m3)	PID (ppm)	PID TWA (ppm)
9/29/2020 7:58	0.0015	0	0.04	0
9/29/2020 7:59	0.0015	0	0.04	0
9/29/2020 8:00	0.0014	0	0.04	0
9/29/2020 8:01	0.0013	0	0.04	0
9/29/2020 8:02	0.0013	0	0.04	0
9/29/2020 8:03	0.0013	0	0.04	0
9/29/2020 8:04	0.0013	0	0.04	0
9/29/2020 8:05	0.0013	0	0.04	0
9/29/2020 8:06	0.0014	0	0.04	0
9/29/2020 8:07	0.0013	0	0.04	0
9/29/2020 8:08	0.0013	0	0.04	0
9/29/2020 8:09	0.0013	0	0.04	0
9/29/2020 8:10	0.0014	0	0.04	0
9/29/2020 8:11	0.0014	0	0.04	0
9/29/2020 8:12	0.0015	0	0.04	0
9/29/2020 8:13	0.0017	0	0.04	0
9/29/2020 8:14	0.0019	0	0.04	0
9/29/2020 8:15	0.002	0	0.04	0
9/29/2020 8:16	0.0021	0	0.04	0
9/29/2020 8:17	0.0021	0	0.04	0
9/29/2020 8:18	0.0021	0	0.04	0
9/29/2020 8:19	0.0022	0	0.04	0
9/29/2020 8:20	0.0022	0	0.04	0
9/29/2020 8:21	0.0021	0	0.04	0
9/29/2020 8:22	0.0022	0	0.04	0
9/29/2020 8:23	0.0021	0	0.04	0
9/29/2020 8:24	0.0021	0	0.04	0
9/29/2020 8:25	0.0021	0	0.04	0
9/29/2020 8:26	0.0021	0	0.04	0
9/29/2020 8:27	0.002	0	0.04	0
9/29/2020 8:28	0.0019	0	0.04	0
9/29/2020 8:29	0.0018	0	0.04	0
9/29/2020 8:30	0.0017	0	0.04	0
9/29/2020 8:31	0.0017	0	0.04	0
9/29/2020 8:32	0.0017	0	0.04	0
9/29/2020 8:33	0.0017	0	0.04	0
9/29/2020 8:34	0.0017	0	0.04	0
9/29/2020 8:35	0.0018	0	0.04	0
9/29/2020 8:36	0.0019	0	0.04	0
9/29/2020 8:37	0.0019	0	0.04	0
9/29/2020 8:38	0.0019	0	0.04	0
9/29/2020 8:39	0.002	0	0.04	0
9/29/2020 8:40	0.002	0	0.04	0
9/29/2020 8:41	0.002	0	0.04	0
9/29/2020 8:42	0.002	0	0.04	0
9/29/2020 8:43	0.002	0	0.04	0
9/29/2020 8:44	0.002	0	0.04	0
9/29/2020 8:45	0.0019	0	0.04	0

Former Coyne Textile
CAMP Station - CHA #1
Remedial Design Construction

Timestamp	Mass Concentration Total (mg/m3)	Dustrak TWA (mg/m3)	PID (ppm)	PID TWA (ppm)
9/29/2020 8:46	0.0019	0	0.04	0
9/29/2020 8:47	0.0019	0	0.04	0
9/29/2020 8:48	0.0019	0	0.04	0
9/29/2020 8:49	0.0018	0	0.04	0
9/29/2020 8:50	0.0018	0	0.04	0
9/29/2020 8:51	0.0017	0	0.04	0
9/29/2020 8:52	0.0017	0	0.04	0
9/29/2020 8:53	0.0017	0	0.04	0
9/29/2020 8:54	0.0017	0	0.04	0
9/29/2020 8:55	0.0017	0	0.04	0
9/29/2020 8:56	0.0017	0	0.04	0
9/29/2020 8:57	0.0017	0	0.04	0
9/29/2020 8:58	0.0017	0	0.04	0
9/29/2020 8:59	0.0017	0	0.04	0
9/29/2020 9:00	0.0018	0	0.04	0
9/29/2020 9:01	0.0019	0	0.04	0
9/29/2020 9:02	0.0019	0	0.04	0
9/29/2020 9:03	0.002	0	0.04	0
9/29/2020 9:04	0.002	0	0.04	0
9/29/2020 9:05	0.0019	0	0.04	0
9/29/2020 9:06	0.002	0	0.04	0
9/29/2020 9:07	0.0021	0.001	0.04	0
9/29/2020 9:08	0.0022	0.001	0.04	0
9/29/2020 9:09	0.0023	0.001	0.04	0
9/29/2020 9:10	0.0023	0.001	0.04	0
9/29/2020 9:11	0.0024	0.001	0.04	0
9/29/2020 9:12	0.0024	0.001	0.04	0
9/29/2020 9:13	0.0025	0.001	0.04	0
9/29/2020 9:14	0.0025	0.001	0.04	0
9/29/2020 9:15	0.0025	0.001	0.04	0
9/29/2020 9:16	0.0025	0.001	0.04	0
9/29/2020 9:17	0.0025	0.001	0.04	0
9/29/2020 9:18	0.0025	0.001	0.04	0
9/29/2020 9:19	0.0027	0.001	0.04	0
9/29/2020 9:20	0.0028	0.001	0.04	0
9/29/2020 9:21	0.0027	0.001	0.04	0
9/29/2020 9:22	0.0027	0.001	0.04	0
9/29/2020 9:23	0.0026	0.001	0.04	0
9/29/2020 9:24	0.0025	0.001	0.04	0
9/29/2020 9:25	0.0025	0.001	0.04	0
9/29/2020 9:26	0.0024	0.001	0.04	0
9/29/2020 9:27	0.0024	0.001	0.04	0
9/29/2020 9:28	0.0023	0.001	0.04	0
9/29/2020 9:29	0.0023	0.001	0.04	0
9/29/2020 9:30	0.0023	0.001	0.04	0
9/29/2020 9:31	0.0022	0.001	0.04	0
9/29/2020 9:32	0.0022	0.001	0.04	0
9/29/2020 9:33	0.0021	0.001	0.04	0

Former Coyne Textile
CAMP Station - CHA #1
Remedial Design Construction

Timestamp	Mass Concentration Total (mg/m3)	Dustrak TWA (mg/m3)	PID (ppm)	PID TWA (ppm)
9/29/2020 9:34	0.0021	0.001	0.04	0
9/29/2020 9:35	0.002	0.001	0.04	0
9/29/2020 9:36	0.0021	0.001	0.04	0
9/29/2020 9:37	0.0021	0.001	0.04	0
9/29/2020 9:38	0.0021	0.001	0.04	0
9/29/2020 9:39	0.0021	0.001	0.04	0
9/29/2020 9:40	0.0021	0.001	0.04	0
9/29/2020 9:41	0.0022	0.001	0.04	0
9/29/2020 9:42	0.0023	0.001	0.04	0
9/29/2020 9:43	0.0023	0.001	0.04	0
9/29/2020 9:44	0.0024	0.001	0.04	0
9/29/2020 9:45	0.0025	0.001	0.04	0
9/29/2020 9:46	0.0026	0.001	0.04	0
9/29/2020 9:47	0.0027	0.001	0.04	0
9/29/2020 9:48	0.0027	0.001	0.04	0
9/29/2020 9:49	0.0029	0.001	0.04	0
9/29/2020 9:50	0.0029	0.001	0.04	0
9/29/2020 9:51	0.0029	0.001	0.04	0
9/29/2020 9:52	0.003	0.001	0.04	0
9/29/2020 9:53	0.0031	0.001	0.04	0
9/29/2020 9:54	0.0031	0.001	0.04	0
9/29/2020 9:55	0.0032	0.001	0.04	0
9/29/2020 9:56	0.0033	0.001	0.04	0
9/29/2020 9:57	0.0033	0.001	0.04	0
9/29/2020 9:58	0.0032	0.001	0.04	0
9/29/2020 9:59	0.0031	0.001	0.04	0
9/29/2020 10:00	0.0031	0.001	0.04	0
9/29/2020 10:01	0.0031	0.001	0.04	0
9/29/2020 10:02	0.0031	0.001	0.04	0
9/29/2020 10:03	0.0031	0.001	0.04	0
9/29/2020 10:04	0.0029	0.001	0.04	0
9/29/2020 10:05	0.0029	0.001	0.04	0
9/29/2020 10:06	0.0029	0.001	0.04	0
9/29/2020 10:07	0.0028	0.001	0.04	0
9/29/2020 10:08	0.0027	0.001	0.04	0
9/29/2020 10:09	0.0026	0.001	0.04	0
9/29/2020 10:10	0.0025	0.001	0.04	0
9/29/2020 10:11	0.0024	0.001	0.04	0
9/29/2020 10:12	0.0023	0.001	0.04	0
9/29/2020 10:13	0.0023	0.001	0.04	0
9/29/2020 10:14	0.0023	0.001	0.04	0
9/29/2020 10:15	0.0023	0.001	0.04	0
9/29/2020 10:16	0.0022	0.001	0.04	0
9/29/2020 10:17	0.0021	0.001	0.04	0
9/29/2020 10:18	0.0021	0.001	0.04	0
9/29/2020 10:19	0.0021	0.001	0.04	0
9/29/2020 10:20	0.0021	0.001	0.04	0
9/29/2020 10:21	0.0021	0.001	0.04	0

Former Coyne Textile
CAMP Station - CHA #1
Remedial Design Construction

Timestamp	Mass Concentration Total (mg/m3)	Dustrak TWA (mg/m3)	PID (ppm)	PID TWA (ppm)
9/29/2020 10:22	0.0021	0.001	0.04	0
9/29/2020 10:23	0.0021	0.001	0.04	0
9/29/2020 10:24	0.0021	0.001	0.04	0
9/29/2020 10:25	0.0021	0.001	0.04	0
9/29/2020 10:26	0.0021	0.001	0.04	0
9/29/2020 10:27	0.0025	0.001	0.04	0
9/29/2020 10:28	0.0027	0.001	0.04	0
9/29/2020 10:29	0.0028	0.001	0.04	0
9/29/2020 10:30	0.0028	0.001	0.04	0
9/29/2020 10:31	0.0029	0.001	0.04	0
9/29/2020 10:32	0.0029	0.001	0.04	0
9/29/2020 10:33	0.003	0.001	0.04	0
9/29/2020 10:34	0.0032	0.001	0.04	0
9/29/2020 10:35	0.0033	0.001	0.04	0
9/29/2020 10:36	0.0033	0.001	0.04	0
9/29/2020 10:37	0.0033	0.001	0.04	0
9/29/2020 10:38	0.0034	0.001	0.04	0
9/29/2020 10:39	0.0035	0.001	0.04	0
9/29/2020 10:40	0.0035	0.001	0.04	0
9/29/2020 10:41	0.0036	0.001	0.04	0
9/29/2020 10:42	0.0036	0.001	0.04	0
9/29/2020 10:43	0.0037	0.001	0.04	0
9/29/2020 10:44	0.0039	0.001	0.04	0
9/29/2020 10:45	0.0039	0.001	0.04	0
9/29/2020 10:46	0.0039	0.001	0.04	0
9/29/2020 10:47	0.0039	0.001	0.04	0
9/29/2020 10:48	0.0039	0.001	0.04	0
9/29/2020 10:49	0.0037	0.001	0.04	0
9/29/2020 10:50	0.0036	0.001	0.04	0
9/29/2020 10:51	0.0036	0.001	0.04	0
9/29/2020 10:52	0.0036	0.001	0.04	0
9/29/2020 10:53	0.0036	0.001	0.04	0
9/29/2020 10:54	0.0036	0.001	0.04	0
9/29/2020 10:55	0.0036	0.001	0.04	0
9/29/2020 10:56	0.0036	0.001	0.04	0
9/29/2020 10:57	0.0032	0.001	0.04	0
9/29/2020 10:58	0.0029	0.001	0.04	0
9/29/2020 10:59	0.0028	0.001	0.04	0
9/29/2020 11:00	0.0028	0.001	0.04	0
9/29/2020 11:01	0.0028	0.001	0.04	0
9/29/2020 11:02	0.0029	0.001	0.04	0
9/29/2020 11:03	0.0028	0.001	0.04	0
9/29/2020 11:04	0.0028	0.001	0.04	0
9/29/2020 11:05	0.0027	0.001	0.04	0
9/29/2020 11:06	0.0027	0.001	0.04	0
9/29/2020 11:07	0.0028	0.001	0.04	0
9/29/2020 11:08	0.0028	0.001	0.04	0
9/29/2020 11:09	0.0028	0.001	0.04	0

Former Coyne Textile
CAMP Station - CHA #1
Remedial Design Construction

Timestamp	Mass Concentration Total (mg/m3)	Dustrak TWA (mg/m3)	PID (ppm)	PID TWA (ppm)
9/29/2020 11:10	0.0028	0.001	0.04	0
9/29/2020 11:11	0.0028	0.001	0.04	0
9/29/2020 11:12	0.0028	0.001	0.04	0
9/29/2020 11:13	0.0028	0.001	0.04	0
9/29/2020 11:14	0.0028	0.001	0.04	0
9/29/2020 11:15	0.0028	0.001	0.04	0
9/29/2020 11:16	0.0027	0.001	0.04	0
9/29/2020 11:17	0.0027	0.001	0.04	0
9/29/2020 11:18	0.0028	0.001	0.04	0
9/29/2020 11:19	0.0029	0.001	0.04	0
9/29/2020 11:20	0.003	0.001	0.04	0
9/29/2020 11:21	0.003	0.001	0.04	0
9/29/2020 11:22	0.003	0.001	0.04	0
9/29/2020 11:23	0.003	0.001	0.04	0
9/29/2020 11:24	0.003	0.001	0.04	0
9/29/2020 11:25	0.003	0.001	0.04	0
9/29/2020 11:26	0.003	0.001	0.04	0
9/29/2020 11:27	0.003	0.001	0.04	0
9/29/2020 11:28	0.0029	0.001	0.04	0
9/29/2020 11:29	0.0029	0.001	0.04	0
9/29/2020 11:30	0.0029	0.001	0.04	0
9/29/2020 11:31	0.003	0.001	0.04	0
9/29/2020 11:32	0.003	0.001	0.04	0
9/29/2020 11:33	0.003	0.001	0.04	0
9/29/2020 11:34	0.0029	0.001	0.04	0
9/29/2020 11:35	0.0029	0.001	0.04	0
9/29/2020 11:36	0.0029	0.001	0.04	0
9/29/2020 11:37	0.0029	0.001	0.04	0
9/29/2020 11:38	0.0029	0.001	0.04	0
9/29/2020 11:39	0.0028	0.001	0.04	0
9/29/2020 11:40	0.0028	0.001	0.04	0
9/29/2020 11:41	0.0028	0.001	0.04	0
9/29/2020 11:42	0.0028	0.001	0.04	0
9/29/2020 11:43	0.0029	0.001	0.04	0
9/29/2020 11:44	0.0029	0.001	0.04	0
9/29/2020 11:45	0.0029	0.001	0.04	0
9/29/2020 11:46	0.0029	0.001	0.04	0
9/29/2020 11:47	0.0029	0.001	0.04	0
9/29/2020 11:48	0.0029	0.001	0.04	0
9/29/2020 11:49	0.0029	0.001	0.04	0
9/29/2020 11:50	0.0029	0.001	0.04	0
9/29/2020 11:51	0.0029	0.001	0.04	0
9/29/2020 11:52	0.0029	0.001	0.04	0
9/29/2020 11:53	0.0029	0.001	0.04	0
9/29/2020 11:54	0.0031	0.001	0.04	0
9/29/2020 11:55	0.0031	0.002	0.04	0
9/29/2020 11:56	0.0032	0.002	0.04	0
9/29/2020 11:57	0.0033	0.002	0.04	0

Former Coyne Textile
CAMP Station - CHA #1
Remedial Design Construction

Timestamp	Mass Concentration Total (mg/m3)	Dustrak TWA (mg/m3)	PID (ppm)	PID TWA (ppm)
9/29/2020 11:58	0.0035	0.002	0.04	0
9/29/2020 11:59	0.0036	0.002	0.04	0
9/29/2020 12:00	0.0037	0.002	0.04	0
9/29/2020 12:01	0.0037	0.002	0.04	0
9/29/2020 12:02	0.0038	0.002	0.04	0
9/29/2020 12:03	0.0039	0.002	0.04	0
9/29/2020 12:04	0.0039	0.002	0.04	0
9/29/2020 12:05	0.004	0.002	0.04	0
9/29/2020 12:06	0.0041	0.002	0.04	0
9/29/2020 12:07	0.0043	0.002	0.04	0
9/29/2020 12:08	0.0044	0.002	0.04	0
9/29/2020 12:09	0.0045	0.002	0.04	0
9/29/2020 12:10	0.0045	0.002	0.04	0
9/29/2020 12:11	0.0045	0.002	0.04	0
9/29/2020 12:12	0.0046	0.002	0.04	0
9/29/2020 12:13	0.0045	0.002	0.04	0
9/29/2020 12:14	0.0045	0.002	0.04	0
9/29/2020 12:15	0.0046	0.002	0.04	0
9/29/2020 12:16	0.0047	0.002	0.04	0
9/29/2020 12:17	0.0047	0.002	0.04	0
9/29/2020 12:18	0.0047	0.002	0.04	0
9/29/2020 12:19	0.0046	0.002	0.04	0
9/29/2020 12:20	0.0046	0.002	0.04	0
9/29/2020 12:21	0.0045	0.002	0.04	0
9/29/2020 12:22	0.0045	0.002	0.04	0
9/29/2020 12:23	0.0044	0.002	0.04	0
9/29/2020 12:24	0.0043	0.002	0.04	0
9/29/2020 12:25	0.0043	0.002	0.04	0
9/29/2020 12:26	0.0043	0.002	0.04	0
9/29/2020 12:27	0.0041	0.002	0.04	0
9/29/2020 12:28	0.004	0.002	0.04	0
9/29/2020 12:29	0.0039	0.002	0.04	0
9/29/2020 12:30	0.0039	0.002	0.04	0
9/29/2020 12:31	0.0038	0.002	0.04	0
9/29/2020 12:32	0.0038	0.002	0.04	0
9/29/2020 12:33	0.0039	0.002	0.04	0
9/29/2020 12:34	0.0039	0.002	0.04	0
9/29/2020 12:35	0.0039	0.002	0.04	0
9/29/2020 12:36	0.0039	0.002	0.04	0
9/29/2020 12:37	0.0039	0.002	0.04	0
9/29/2020 12:38	0.0039	0.002	0.04	0
9/29/2020 12:39	0.0039	0.002	0.04	0
9/29/2020 12:40	0.0039	0.002	0.04	0
9/29/2020 12:41	0.0039	0.002	0.04	0
9/29/2020 12:42	0.004	0.002	0.04	0
9/29/2020 12:43	0.0041	0.002	0.04	0
9/29/2020 12:44	0.0041	0.002	0.04	0
9/29/2020 12:45	0.0041	0.002	0.04	0

Former Coyne Textile
CAMP Station - CHA #1
Remedial Design Construction

Timestamp	Mass Concentration Total (mg/m3)	Dustrak TWA (mg/m3)	PID (ppm)	PID TWA (ppm)
9/29/2020 12:46	0.0041	0.002	0.04	0
9/29/2020 12:47	0.0041	0.002	0.04	0
9/29/2020 12:48	0.004	0.002	0.04	0
9/29/2020 12:49	0.004	0.002	0.04	0
9/29/2020 12:50	0.004	0.002	0.04	0
9/29/2020 12:51	0.0039	0.002	0.04	0
9/29/2020 12:52	0.004	0.002	0.04	0
9/29/2020 12:53	0.004	0.002	0.04	0
9/29/2020 12:54	0.004	0.002	0.04	0
9/29/2020 12:55	0.004	0.002	0.04	0
9/29/2020 12:56	0.004	0.002	0.04	0
9/29/2020 12:57	0.004	0.002	0.04	0
9/29/2020 12:58	0.004	0.002	0.04	0
9/29/2020 12:59	0.0041	0.002	0.04	0
9/29/2020 13:00	0.0041	0.002	0.04	0
9/29/2020 13:01	0.0041	0.002	0.04	0
9/29/2020 13:02	0.0041	0.002	0.04	0
9/29/2020 13:03	0.0041	0.002	0.04	0
9/29/2020 13:04	0.0041	0.002	0.04	0
9/29/2020 13:05	0.0041	0.002	0.04	0
9/29/2020 13:06	0.0043	0.002	0.04	0
9/29/2020 13:07	0.0044	0.002	0.04	0
9/29/2020 13:08	0.0045	0.002	0.04	0
9/29/2020 13:09	0.0047	0.002	0.04	0
9/29/2020 13:10	0.0048	0.002	0.04	0
9/29/2020 13:11	0.0048	0.002	0.04	0
9/29/2020 13:12	0.0049	0.002	0.04	0
9/29/2020 13:13	0.0049	0.002	0.04	0
9/29/2020 13:14	0.0048	0.002	0.04	0
9/29/2020 13:15	0.0048	0.002	0.04	0
9/29/2020 13:16	0.005	0.002	0.04	0
9/29/2020 13:17	0.0054	0.002	0.04	0
9/29/2020 13:18	0.0055	0.002	0.04	0
9/29/2020 13:19	0.0059	0.002	0.04	0
9/29/2020 13:20	0.0061	0.002	0.04	0
9/29/2020 13:21	0.0067	0.002	0.04	0
9/29/2020 13:22	0.0071	0.002	0.04	0
9/29/2020 13:23	0.0079	0.002	0.04	0
9/29/2020 13:24	0.0088	0.002	0.04	0
9/29/2020 13:25	0.0094	0.002	0.04	0
9/29/2020 13:26	0.0095	0.003	0.04	0
9/29/2020 13:27	0.0095	0.003	0.04	0
9/29/2020 13:28	0.0098	0.003	0.04	0
9/29/2020 13:29	0.0107	0.003	0.04	0
9/29/2020 13:30	0.0108	0.003	0.04	0
9/29/2020 13:31	0.0109	0.003	0.04	0
9/29/2020 13:32	0.0111	0.003	0.04	0
9/29/2020 13:33	0.0114	0.003	0.04	0

Former Coyne Textile
CAMP Station - CHA #1
Remedial Design Construction

Timestamp	Mass Concentration Total (mg/m3)	Dustrak TWA (mg/m3)	PID (ppm)	PID TWA (ppm)
9/29/2020 13:34	0.0118	0.003	0.04	0
9/29/2020 13:35	0.0133	0.003	0.04	0
9/29/2020 13:36	0.0134	0.003	0.04	0
9/29/2020 13:37	0.0135	0.003	0.04	0
9/29/2020 13:38	0.0129	0.003	0.04	0
9/29/2020 13:39	0.0121	0.003	0.04	0
9/29/2020 13:40	0.0117	0.003	0.04	0
9/29/2020 13:41	0.0124	0.003	0.04	0
9/29/2020 13:42	0.013	0.003	0.04	0
9/29/2020 13:43	0.013	0.003	0.04	0
9/29/2020 13:44	0.0125	0.003	0.04	0
9/29/2020 13:45	0.0129	0.003	0.04	0
9/29/2020 13:46	0.0131	0.003	0.04	0
9/29/2020 13:47	0.0129	0.003	0.04	0
9/29/2020 13:48	0.0127	0.003	0.04	0
9/29/2020 13:49	0.0123	0.003	0.04	0
9/29/2020 13:50	0.0111	0.003	0.04	0
9/29/2020 13:51	0.0108	0.003	0.04	0
9/29/2020 13:52	0.0106	0.003	0.04	0
9/29/2020 13:53	0.0107	0.003	0.04	0
9/29/2020 13:54	0.0108	0.003	0.04	0
9/29/2020 13:55	0.0109	0.003	0.04	0
9/29/2020 13:56	0.0105	0.003	0.04	0
9/29/2020 13:57	0.0102	0.003	0.04	0
9/29/2020 13:58	0.0103	0.003	0.04	0
9/29/2020 13:59	0.0103	0.003	0.04	0
9/29/2020 14:00	0.01	0.003	0.04	0
9/29/2020 14:01	0.0102	0.003	0.04	0
9/29/2020 14:02	0.0102	0.003	0.04	0
9/29/2020 14:03	0.0104	0.003	0.04	0
9/29/2020 14:04	0.0105	0.003	0.04	0
9/29/2020 14:05	0.0107	0.003	0.04	0
9/29/2020 14:06	0.0103	0.003	0.04	0
9/29/2020 14:07	0.0101	0.003	0.04	0
9/29/2020 14:08	0.0101	0.003	0.04	0
9/29/2020 14:09	0.01	0.003	0.04	0
9/29/2020 14:10	0.0099	0.004	0.04	0
9/29/2020 14:11	0.0097	0.004	0.04	0
9/29/2020 14:12	0.0096	0.004	0.04	0
9/29/2020 14:13	0.0095	0.004	0.04	0
9/29/2020 14:14	0.0095	0.004	0.04	0
9/29/2020 14:15	0.0095	0.004	0.04	0
9/29/2020 14:16	0.0091	0.004	0.04	0
9/29/2020 14:17	0.0089	0.004	0.04	0
9/29/2020 14:18	0.0087	0.004	0.04	0
9/29/2020 14:19	0.0083	0.004	0.04	0
9/29/2020 14:20	0.0078	0.004	0.04	0
9/29/2020 14:21	0.0078	0.004	0.04	0

Former Coyne Textile
CAMP Station - CHA #1
Remedial Design Construction

Timestamp	Mass Concentration Total (mg/m3)	Dustrak TWA (mg/m3)	PID (ppm)	PID TWA (ppm)
9/29/2020 14:22	0.0078	0.004	0.04	0
9/29/2020 14:23	0.0078	0.004	0.04	0
9/29/2020 14:24	0.0077	0.004	0.04	0
9/29/2020 14:25	0.0078	0.004	0.04	0
9/29/2020 14:26	0.0078	0.004	0.04	0
9/29/2020 14:27	0.0078	0.004	0.04	0
9/29/2020 14:28	0.0077	0.004	0.04	0
9/29/2020 14:29	0.0075	0.004	0.04	0
9/29/2020 14:30	0.0074	0.004	0.04	0
9/29/2020 14:31	0.0071	0.004	0.04	0
9/29/2020 14:32	0.0071	0.004	0.04	0
9/29/2020 14:33	0.0069	0.004	0.04	0
9/29/2020 14:34	0.007	0.004	0.04	0
9/29/2020 14:35	0.0071	0.004	0.04	0
9/29/2020 14:36	0.0071	0.004	0.04	0
9/29/2020 14:37	0.0071	0.004	0.04	0
9/29/2020 14:38	0.0069	0.004	0.04	0
9/29/2020 14:39	0.0068	0.004	0.04	0
9/29/2020 14:40	0.0066	0.004	0.04	0
9/29/2020 14:41	0.0065	0.004	0.04	0
9/29/2020 14:42	0.0064	0.004	0.04	0
9/29/2020 14:43	0.0064	0.004	0.04	0
9/29/2020 14:44	0.0064	0.004	0.04	0
9/29/2020 14:45	0.0065	0.004	0.04	0
9/29/2020 14:46	0.0068	0.004	0.04	0
9/29/2020 14:47	0.0069	0.004	0.04	0
9/29/2020 14:48	0.007	0.004	0.04	0
9/29/2020 14:49	0.0069	0.004	0.04	0
9/29/2020 14:50	0.0068	0.004	0.04	0
9/29/2020 14:51	0.0068	0.004	0.04	0
9/29/2020 14:52	0.0071	0.004	0.04	0
9/29/2020 14:53	0.0073	0.004	0.04	0
9/29/2020 14:54	0.0078	0.004	0.04	0
9/29/2020 14:55	0.0084	0.004	0.04	0
9/29/2020 14:56	0.0087	0.004	0.04	0
9/29/2020 14:57	0.0091	0.004	0.04	0
9/29/2020 14:58	0.0093	0.004	0.04	0
9/29/2020 14:59	0.0099	0.004	0.04	0
9/29/2020 15:00	0.0112	0.004	0.04	0
9/29/2020 15:01	0.0113	0.004	0.04	0
9/29/2020 15:02	0.0115	0.004	0.04	0
9/29/2020 15:03	0.0117	0.004	0.04	0
9/29/2020 15:04	0.0129	0.004	0.04	0
9/29/2020 15:05	0.0147	0.004	0.04	0
9/29/2020 15:06	0.0149	0.004	0.04	0
9/29/2020 15:07	0.0147	0.004	0.04	0
9/29/2020 15:08	0.0147	0.004	0.04	0
9/29/2020 15:09	0.0143	0.004	0.04	0

Former Coyne Textile
CAMP Station - CHA #1
Remedial Design Construction

Timestamp	Mass Concentration Total (mg/m3)	Dustrak TWA (mg/m3)	PID (ppm)	PID TWA (ppm)
9/29/2020 15:10	0.014	0.004	0.04	0
9/29/2020 15:11	0.0138	0.004	0.04	0
9/29/2020 15:12	0.0137	0.004	0.04	0
9/29/2020 15:13	0.0135	0.004	0.04	0
9/29/2020 15:14	0.013	0.004	0.04	0
9/29/2020 15:15	0.0118	0.004	0.04	0
9/29/2020 15:16	0.0114	0.004	0.04	0
9/29/2020 15:17	0.0112	0.004	0.04	0
9/29/2020 15:18	0.011	0.004	0.04	0
9/29/2020 15:19	0.01	0.004	0.04	0
9/29/2020 15:20	0.0083	0.004	0.04	0
9/29/2020 15:21	0.0081	0.004	0.04	0
9/29/2020 15:22	0.008	0.004	0.04	0
9/29/2020 15:23	0.0078	0.004	0.04	0
9/29/2020 15:24	0.0077	0.004	0.04	0
9/29/2020 15:25	0.0074	0.004	0.04	0
9/29/2020 15:26	0.0077	0.004	0.04	0
9/29/2020 15:27	0.0082	0.004	0.04	0
9/29/2020 15:28	0.0093	0.004	0.04	0
9/29/2020 15:29	0.01	0.004	0.04	0
9/29/2020 15:30	0.0109	0.004	0.04	0
9/29/2020 15:31	0.0113	0.004	0.04	0
9/29/2020 15:32	0.0116	0.004	0.04	0
9/29/2020 15:33	0.0117	0.004	0.04	0
9/29/2020 15:34	0.0119	0.004	0.04	0
9/29/2020 15:35	0.0126	0.004	0.04	0
9/29/2020 15:36	0.0127	0.004	0.04	0
9/29/2020 15:37	0.0127	0.004	0.04	0
9/29/2020 15:38	0.0127	0.004	0.04	0
9/29/2020 15:39	0.0126	0.004	0.04	0
9/29/2020 15:40	0.0127	0.004	0.04	0
9/29/2020 15:41	0.0123	0.004	0.04	0
9/29/2020 15:42	0.0115	0.004	0.04	0
9/29/2020 15:43	0.0104	0.004	0.04	0
9/29/2020 15:44	0.0095	0.004	0.04	0
9/29/2020 15:45	0.0087	0.004	0.04	0
9/29/2020 15:46	0.0084	0.004	0.04	0
9/29/2020 15:47	0.0081	0.004	0.04	0
9/29/2020 15:48	0.0079	0.004	0.04	0
9/29/2020 15:49	0.0077	0.004	0.04	0
9/29/2020 15:50	0.0069	0.004	0.04	0
9/29/2020 15:51	0.0069	0.004	0.04	0
9/30/2020 6:48	0.002	0	0.046	0
9/30/2020 6:49	0.002	0	0.046	0
9/30/2020 6:50	0.002	0	0.046	0
9/30/2020 6:51	0.002	0	0.046	0
9/30/2020 6:52	0.002	0	0.046	0
9/30/2020 6:53	0.002	0	0.046	0

Former Coyne Textile
CAMP Station - CHA #1
Remedial Design Construction

Timestamp	Mass Concentration Total (mg/m3)	Dustrak TWA (mg/m3)	PID (ppm)	PID TWA (ppm)
9/30/2020 6:54	0.002	0	0.046	0
9/30/2020 6:55	0.002	0	0.046	0
9/30/2020 6:56	0.002	0	0.046	0
9/30/2020 6:57	0.002	0	0.046	0
9/30/2020 6:58	0.002	0	0.046	0
9/30/2020 6:59	0.002	0	0.046	0
9/30/2020 7:00	0.002	0	0.046	0
9/30/2020 7:01	0.002	0	0.046	0
9/30/2020 7:02	0.002	0	0.046	0
9/30/2020 7:03	0.002	0	0.046	0
9/30/2020 7:04	0.002	0	0.046	0
9/30/2020 7:05	0.002	0	0.046	0
9/30/2020 7:06	0.002	0	0.046	0
9/30/2020 7:07	0.002	0	0.046	0
9/30/2020 7:08	0.002	0	0.046	0
9/30/2020 7:09	0.002	0	0.046	0
9/30/2020 7:10	0.002	0	0.046	0
9/30/2020 7:11	0.002	0	0.046	0
9/30/2020 7:12	0.002	0	0.046	0
9/30/2020 7:13	0.002	0	0.046	0
9/30/2020 7:14	0.002	0	0.046	0
9/30/2020 7:15	0.0021	0	0.046	0
9/30/2020 7:16	0.0021	0	0.046	0
9/30/2020 7:17	0.0021	0	0.046	0
9/30/2020 7:18	0.0021	0	0.046	0
9/30/2020 7:19	0.0021	0	0.046	0
9/30/2020 7:20	0.0021	0	0.046	0
9/30/2020 7:21	0.0021	0	0.046	0
9/30/2020 7:22	0.0021	0	0.046	0
9/30/2020 7:23	0.0021	0	0.046	0
9/30/2020 7:24	0.0021	0	0.046	0
9/30/2020 7:25	0.0021	0	0.046	0
9/30/2020 7:26	0.0021	0	0.046	0
9/30/2020 7:27	0.0021	0	0.046	0
9/30/2020 7:28	0.0021	0	0.046	0
9/30/2020 7:29	0.0021	0	0.046	0
9/30/2020 7:30	0.002	0	0.046	0
9/30/2020 7:31	0.002	0	0.046	0
9/30/2020 7:32	0.0021	0	0.046	0
9/30/2020 7:33	0.0021	0	0.046	0
9/30/2020 7:34	0.0021	0	0.046	0
9/30/2020 7:35	0.0021	0	0.046	0
9/30/2020 7:36	0.0021	0	0.046	0
9/30/2020 7:37	0.0021	0	0.046	0
9/30/2020 7:38	0.0021	0	0.046	0
9/30/2020 7:39	0.0021	0	0.046	0
9/30/2020 7:40	0.0021	0	0.046	0
9/30/2020 7:41	0.0021	0	0.046	0

Former Coyne Textile
CAMP Station - CHA #1
Remedial Design Construction

Timestamp	Mass Concentration Total (mg/m3)	Dustrak TWA (mg/m3)	PID (ppm)	PID TWA (ppm)
9/30/2020 7:42	0.0021	0	0.046	0
9/30/2020 7:43	0.0021	0	0.046	0
9/30/2020 7:44	0.0022	0	0.046	0
9/30/2020 7:45	0.0022	0	0.046	0
9/30/2020 7:46	0.0022	0	0.046	0
9/30/2020 7:47	0.0021	0	0.046	0
9/30/2020 7:48	0.0021	0	0.046	0
9/30/2020 7:49	0.0021	0	0.046	0
9/30/2020 7:50	0.0021	0	0.046	0
9/30/2020 7:51	0.0021	0	0.046	0
9/30/2020 7:52	0.0022	0	0.046	0
9/30/2020 7:53	0.0023	0	0.046	0
9/30/2020 7:54	0.0023	0	0.046	0
9/30/2020 7:55	0.0024	0	0.046	0
9/30/2020 7:56	0.0025	0	0.046	0
9/30/2020 7:57	0.0025	0	0.046	0
9/30/2020 7:58	0.0026	0	0.046	0
9/30/2020 7:59	0.0026	0	0.046	0
9/30/2020 8:00	0.0027	0	0.046	0
9/30/2020 8:01	0.0028	0	0.046	0
9/30/2020 8:02	0.0028	0	0.046	0
9/30/2020 8:03	0.0028	0	0.046	0
9/30/2020 8:04	0.0029	0	0.046	0
9/30/2020 8:05	0.0029	0	0.046	0
9/30/2020 8:06	0.0031	0	0.046	0
9/30/2020 8:07	0.0031	0	0.046	0
9/30/2020 8:08	0.0031	0	0.046	0
9/30/2020 8:09	0.0031	0	0.046	0
9/30/2020 8:10	0.0031	0	0.046	0
9/30/2020 8:11	0.0045	0	0.046	0
9/30/2020 8:12	0.0053	0	0.046	0
9/30/2020 8:13	0.0107	0.001	0.046	0
9/30/2020 8:14	0.0123	0.001	0.046	0
9/30/2020 8:15	0.0135	0.001	0.046	0
9/30/2020 8:16	0.0135	0.001	0.046	0
9/30/2020 8:17	0.0135	0.001	0.046	0
9/30/2020 8:18	0.0134	0.001	0.046	0
9/30/2020 8:19	0.0133	0.001	0.046	0
9/30/2020 8:20	0.0134	0.001	0.046	0
9/30/2020 8:21	0.0133	0.001	0.046	0
9/30/2020 8:22	0.0132	0.001	0.046	0
9/30/2020 8:23	0.0132	0.001	0.046	0
9/30/2020 8:24	0.0133	0.001	0.046	0
9/30/2020 8:25	0.0133	0.001	0.046	0
9/30/2020 8:26	0.0117	0.001	0.046	0
9/30/2020 8:27	0.011	0.001	0.046	0
9/30/2020 8:28	0.006	0.001	0.046	0
9/30/2020 8:29	0.0043	0.001	0.046	0

Former Coyne Textile
CAMP Station - CHA #1
Remedial Design Construction

Timestamp	Mass Concentration Total (mg/m3)	Dustrak TWA (mg/m3)	PID (ppm)	PID TWA (ppm)
9/30/2020 8:30	0.0031	0.001	0.046	0
9/30/2020 8:31	0.0031	0.001	0.046	0
9/30/2020 8:32	0.0032	0.001	0.046	0
9/30/2020 8:33	0.0033	0.001	0.046	0
9/30/2020 8:34	0.0034	0.001	0.046	0
9/30/2020 8:35	0.0033	0.001	0.046	0
9/30/2020 8:36	0.0034	0.001	0.046	0
9/30/2020 8:37	0.0035	0.001	0.046	0
9/30/2020 8:38	0.0035	0.001	0.046	0
9/30/2020 8:39	0.0034	0.001	0.046	0
9/30/2020 8:40	0.0035	0.001	0.046	0
9/30/2020 8:41	0.0036	0.001	0.046	0
9/30/2020 8:42	0.0036	0.001	0.046	0
9/30/2020 8:43	0.0033	0.001	0.046	0
9/30/2020 8:44	0.0033	0.001	0.046	0
9/30/2020 8:45	0.0034	0.001	0.046	0
9/30/2020 8:46	0.0035	0.001	0.046	0
9/30/2020 8:47	0.0036	0.001	0.046	0
9/30/2020 8:48	0.0037	0.001	0.046	0
9/30/2020 8:49	0.0041	0.001	0.046	0
9/30/2020 8:50	0.0041	0.001	0.046	0
9/30/2020 8:51	0.0044	0.001	0.046	0
9/30/2020 8:52	0.0054	0.001	0.046	0
9/30/2020 8:53	0.0057	0.001	0.046	0
9/30/2020 8:54	0.0058	0.001	0.046	0
9/30/2020 8:55	0.0058	0.001	0.046	0
9/30/2020 8:56	0.0058	0.001	0.046	0
9/30/2020 8:57	0.0076	0.001	0.046	0
9/30/2020 8:58	0.0079	0.001	0.046	0
9/30/2020 8:59	0.0079	0.001	0.046	0
9/30/2020 9:00	0.0079	0.001	0.046	0
9/30/2020 9:01	0.0079	0.001	0.046	0
9/30/2020 9:02	0.0077	0.001	0.046	0
9/30/2020 9:03	0.0078	0.001	0.046	0
9/30/2020 9:04	0.0079	0.001	0.046	0
9/30/2020 9:05	0.0087	0.001	0.046	0
9/30/2020 9:06	0.0187	0.001	0.046	0
9/30/2020 9:07	0.0235	0.002	0.046	0
9/30/2020 9:08	0.0233	0.002	0.046	0
9/30/2020 9:09	0.0233	0.002	0.046	0
9/30/2020 9:10	0.0237	0.002	0.046	0
9/30/2020 9:11	0.0237	0.002	0.046	0
9/30/2020 9:12	0.0219	0.002	0.046	0
9/30/2020 9:13	0.0215	0.002	0.046	0
9/30/2020 9:14	0.0215	0.002	0.046	0
9/30/2020 9:15	0.0215	0.002	0.046	0
9/30/2020 9:16	0.0219	0.002	0.046	0
9/30/2020 9:17	0.022	0.002	0.046	0

Former Coyne Textile
CAMP Station - CHA #1
Remedial Design Construction

Timestamp	Mass Concentration Total (mg/m3)	Dustrak TWA (mg/m3)	PID (ppm)	PID TWA (ppm)
9/30/2020 9:18	0.0219	0.002	0.046	0
9/30/2020 9:19	0.0213	0.002	0.046	0
9/30/2020 9:20	0.0205	0.002	0.046	0
9/30/2020 9:21	0.0102	0.002	0.046	0
9/30/2020 9:22	0.0045	0.002	0.046	0
9/30/2020 9:23	0.0043	0.002	0.046	0
9/30/2020 9:24	0.0043	0.002	0.046	0
9/30/2020 9:25	0.0039	0.002	0.046	0
9/30/2020 9:26	0.0038	0.002	0.046	0
9/30/2020 9:27	0.0037	0.002	0.046	0
9/30/2020 9:28	0.0037	0.002	0.046	0
9/30/2020 9:29	0.0036	0.002	0.046	0
9/30/2020 9:30	0.0035	0.002	0.046	0
9/30/2020 9:31	0.003	0.002	0.046	0
9/30/2020 9:32	0.0028	0.002	0.046	0
9/30/2020 9:33	0.0027	0.002	0.046	0
9/30/2020 9:34	0.0027	0.002	0.046	0
9/30/2020 9:35	0.0025	0.002	0.046	0
9/30/2020 9:36	0.0025	0.002	0.046	0
9/30/2020 9:37	0.0025	0.002	0.046	0
9/30/2020 9:38	0.0024	0.002	0.046	0
9/30/2020 9:39	0.0023	0.002	0.046	0
9/30/2020 9:40	0.0023	0.002	0.046	0
9/30/2020 9:41	0.0022	0.002	0.046	0
9/30/2020 9:42	0.0022	0.002	0.046	0
9/30/2020 9:43	0.0022	0.002	0.046	0
9/30/2020 9:44	0.0021	0.002	0.046	0
9/30/2020 9:45	0.0021	0.002	0.046	0
9/30/2020 9:46	0.0021	0.002	0.046	0
9/30/2020 9:47	0.0021	0.002	0.046	0
9/30/2020 9:48	0.0021	0.002	0.046	0
9/30/2020 9:49	0.0021	0.002	0.046	0
9/30/2020 9:50	0.0021	0.002	0.046	0
9/30/2020 9:51	0.0021	0.002	0.046	0
9/30/2020 9:52	0.0021	0.002	0.046	0
9/30/2020 9:53	0.0021	0.002	0.046	0
9/30/2020 9:54	0.0021	0.002	0.046	0
9/30/2020 9:55	0.002	0.002	0.046	0
9/30/2020 9:56	0.002	0.002	0.046	0
9/30/2020 9:57	0.002	0.002	0.046	0
9/30/2020 9:58	0.002	0.002	0.046	0
9/30/2020 9:59	0.0021	0.002	0.046	0
9/30/2020 10:00	0.0021	0.002	0.046	0
9/30/2020 10:01	0.0021	0.002	0.046	0
9/30/2020 10:02	0.0021	0.002	0.046	0
9/30/2020 10:03	0.0021	0.002	0.046	0
9/30/2020 10:04	0.0021	0.002	0.046	0
9/30/2020 10:05	0.002	0.002	0.046	0

Former Coyne Textile
CAMP Station - CHA #1
Remedial Design Construction

Timestamp	Mass Concentration Total (mg/m3)	Dustrak TWA (mg/m3)	PID (ppm)	PID TWA (ppm)
9/30/2020 10:06	0.002	0.002	0.046	0
9/30/2020 10:07	0.002	0.002	0.046	0
9/30/2020 10:08	0.002	0.002	0.046	0
9/30/2020 10:09	0.0021	0.002	0.046	0
9/30/2020 10:10	0.0021	0.002	0.046	0
9/30/2020 10:11	0.0021	0.002	0.046	0
9/30/2020 10:12	0.0021	0.002	0.046	0
9/30/2020 10:13	0.0022	0.002	0.046	0
9/30/2020 10:14	0.0021	0.002	0.046	0
9/30/2020 10:15	0.0022	0.002	0.046	0
9/30/2020 10:16	0.0022	0.002	0.046	0
9/30/2020 10:17	0.0022	0.002	0.046	0
9/30/2020 10:18	0.0022	0.002	0.046	0
9/30/2020 10:19	0.0022	0.002	0.046	0
9/30/2020 10:20	0.0023	0.002	0.046	0
9/30/2020 10:21	0.0022	0.002	0.046	0
9/30/2020 10:22	0.0022	0.002	0.046	0
9/30/2020 10:23	0.0022	0.002	0.046	0
9/30/2020 10:24	0.0023	0.002	0.046	0
9/30/2020 10:25	0.0023	0.002	0.046	0
9/30/2020 10:26	0.0023	0.002	0.046	0
9/30/2020 10:27	0.0022	0.002	0.046	0
9/30/2020 10:28	0.0023	0.002	0.046	0
9/30/2020 10:29	0.0023	0.002	0.046	0
9/30/2020 10:30	0.0022	0.002	0.046	0
9/30/2020 10:31	0.0022	0.002	0.046	0
9/30/2020 10:32	0.0023	0.002	0.046	0
9/30/2020 10:33	0.0023	0.002	0.046	0
9/30/2020 10:34	0.0023	0.002	0.046	0
9/30/2020 10:35	0.0023	0.002	0.046	0
9/30/2020 10:36	0.0025	0.002	0.046	0
9/30/2020 10:37	0.0025	0.002	0.046	0
9/30/2020 10:38	0.0025	0.002	0.046	0
9/30/2020 10:39	0.0024	0.002	0.046	0
9/30/2020 10:40	0.0024	0.002	0.046	0
9/30/2020 10:41	0.0024	0.002	0.046	0
9/30/2020 10:42	0.0024	0.002	0.046	0
9/30/2020 10:43	0.0023	0.002	0.046	0
9/30/2020 10:44	0.0023	0.002	0.046	0
9/30/2020 10:45	0.0023	0.002	0.046	0
9/30/2020 10:46	0.0023	0.002	0.046	0
9/30/2020 10:47	0.0021	0.002	0.046	0
9/30/2020 10:48	0.0021	0.002	0.046	0
9/30/2020 10:49	0.0021	0.002	0.046	0
9/30/2020 10:50	0.0021	0.002	0.046	0
9/30/2020 10:51	0.0021	0.002	0.046	0
9/30/2020 10:52	0.002	0.002	0.046	0
9/30/2020 10:53	0.002	0.002	0.046	0

Former Coyne Textile
CAMP Station - CHA #1
Remedial Design Construction

Timestamp	Mass Concentration Total (mg/m3)	Dustrak TWA (mg/m3)	PID (ppm)	PID TWA (ppm)
9/30/2020 10:54	0.002	0.002	0.046	0
9/30/2020 10:55	0.0021	0.002	0.046	0
9/30/2020 10:56	0.0022	0.002	0.046	0
9/30/2020 10:57	0.0023	0.002	0.046	0
9/30/2020 10:58	0.0023	0.002	0.046	0
9/30/2020 10:59	0.0025	0.002	0.046	0
9/30/2020 11:00	0.0025	0.002	0.046	0
9/30/2020 11:01	0.0026	0.002	0.046	0
9/30/2020 11:02	0.0027	0.002	0.046	0
9/30/2020 11:03	0.0027	0.002	0.046	0
9/30/2020 11:04	0.0027	0.002	0.046	0
9/30/2020 11:05	0.0028	0.002	0.046	0
9/30/2020 11:06	0.0029	0.002	0.046	0
9/30/2020 11:07	0.0029	0.002	0.046	0
9/30/2020 11:08	0.003	0.002	0.046	0
9/30/2020 11:09	0.0031	0.002	0.046	0
9/30/2020 11:10	0.003	0.002	0.046	0
9/30/2020 11:11	0.0029	0.002	0.046	0
9/30/2020 11:12	0.0029	0.002	0.046	0
9/30/2020 11:13	0.0029	0.002	0.046	0
9/30/2020 11:14	0.0029	0.002	0.046	0
9/30/2020 11:15	0.0029	0.002	0.046	0
9/30/2020 11:16	0.003	0.003	0.046	0
9/30/2020 11:17	0.0031	0.003	0.046	0
9/30/2020 11:18	0.0031	0.003	0.046	0
9/30/2020 11:19	0.0031	0.003	0.046	0
9/30/2020 11:20	0.0031	0.003	0.046	0
9/30/2020 11:21	0.0031	0.003	0.046	0
9/30/2020 11:22	0.0031	0.003	0.046	0
9/30/2020 11:23	0.0031	0.003	0.046	0
9/30/2020 11:24	0.0031	0.003	0.046	0
9/30/2020 11:25	0.0031	0.003	0.046	0
9/30/2020 11:26	0.0031	0.003	0.046	0
9/30/2020 11:27	0.0031	0.003	0.046	0
9/30/2020 11:28	0.0031	0.003	0.046	0
9/30/2020 11:29	0.003	0.003	0.046	0
9/30/2020 11:30	0.0032	0.003	0.046	0
9/30/2020 11:31	0.0034	0.003	0.046	0
9/30/2020 11:32	0.0041	0.003	0.046	0
9/30/2020 11:33	0.0049	0.003	0.046	0
9/30/2020 11:34	0.0053	0.003	0.046	0
9/30/2020 11:35	0.0054	0.003	0.046	0
9/30/2020 11:36	0.0055	0.003	0.046	0
9/30/2020 11:37	0.0056	0.003	0.046	0
9/30/2020 11:38	0.0056	0.003	0.046	0
9/30/2020 11:39	0.0057	0.003	0.046	0
9/30/2020 11:40	0.0057	0.003	0.046	0
9/30/2020 11:41	0.0057	0.003	0.046	0

Former Coyne Textile
CAMP Station - CHA #1
Remedial Design Construction

Timestamp	Mass Concentration Total (mg/m3)	Dustrak TWA (mg/m3)	PID (ppm)	PID TWA (ppm)
9/30/2020 11:42	0.0057	0.003	0.046	0
9/30/2020 11:43	0.0057	0.003	0.046	0
9/30/2020 11:44	0.0058	0.003	0.046	0
9/30/2020 11:45	0.0056	0.003	0.046	0
9/30/2020 11:46	0.0053	0.003	0.046	0
9/30/2020 11:47	0.0045	0.003	0.046	0
9/30/2020 11:48	0.0041	0.003	0.046	0
9/30/2020 11:49	0.0039	0.003	0.046	0
9/30/2020 11:50	0.0041	0.003	0.046	0
9/30/2020 11:51	0.004	0.003	0.046	0
9/30/2020 11:52	0.004	0.003	0.046	0
9/30/2020 11:53	0.0041	0.003	0.046	0
9/30/2020 11:54	0.0041	0.003	0.046	0
9/30/2020 11:55	0.0041	0.003	0.046	0
9/30/2020 11:56	0.0043	0.003	0.046	0
9/30/2020 11:57	0.0044	0.003	0.046	0
9/30/2020 11:58	0.0044	0.003	0.046	0
9/30/2020 11:59	0.0045	0.003	0.046	0
9/30/2020 12:00	0.0046	0.003	0.046	0
9/30/2020 12:01	0.0046	0.003	0.046	0
9/30/2020 12:02	0.0048	0.003	0.046	0
9/30/2020 12:03	0.0049	0.003	0.046	0
9/30/2020 12:04	0.0047	0.003	0.046	0
9/30/2020 12:05	0.0046	0.003	0.046	0
9/30/2020 12:06	0.0046	0.003	0.046	0
9/30/2020 12:07	0.0047	0.003	0.046	0
9/30/2020 12:08	0.0047	0.003	0.046	0
9/30/2020 12:09	0.0047	0.003	0.046	0
9/30/2020 12:10	0.0047	0.003	0.046	0
9/30/2020 12:11	0.0047	0.003	0.046	0
9/30/2020 12:12	0.0046	0.003	0.046	0
9/30/2020 12:13	0.0045	0.003	0.046	0
9/30/2020 12:14	0.0044	0.003	0.046	0
9/30/2020 12:15	0.0042	0.003	0.046	0
9/30/2020 12:16	0.0041	0.003	0.046	0
9/30/2020 12:17	0.0055	0.003	0.046	0
9/30/2020 12:18	0.0051	0.003	0.046	0
9/30/2020 12:19	0.0053	0.003	0.046	0
9/30/2020 12:20	0.0053	0.003	0.046	0
9/30/2020 12:21	0.0052	0.003	0.046	0
9/30/2020 12:22	0.0051	0.003	0.046	0
9/30/2020 12:23	0.0049	0.003	0.046	0
9/30/2020 12:24	0.0048	0.003	0.046	0
9/30/2020 12:25	0.0047	0.003	0.046	0
9/30/2020 12:26	0.0045	0.003	0.046	0
9/30/2020 12:27	0.0044	0.003	0.046	0
9/30/2020 12:28	0.0044	0.003	0.046	0
9/30/2020 12:29	0.0043	0.003	0.046	0

Former Coyne Textile
CAMP Station - CHA #1
Remedial Design Construction

Timestamp	Mass Concentration Total (mg/m3)	Dustrak TWA (mg/m3)	PID (ppm)	PID TWA (ppm)
9/30/2020 12:30	0.0043	0.003	0.046	0
9/30/2020 12:31	0.0043	0.003	0.046	0
9/30/2020 12:32	0.0027	0.003	0.046	0
9/30/2020 12:33	0.0027	0.003	0.046	0
9/30/2020 12:34	0.0023	0.003	0.046	0
9/30/2020 12:35	0.0022	0.003	0.046	0
9/30/2020 12:36	0.0021	0.003	0.046	0
9/30/2020 12:37	0.0021	0.003	0.046	0
9/30/2020 12:38	0.0021	0.003	0.046	0
9/30/2020 12:39	0.0022	0.003	0.046	0
9/30/2020 12:40	0.0023	0.003	0.046	0
9/30/2020 12:41	0.0023	0.003	0.046	0
9/30/2020 12:42	0.0023	0.003	0.046	0
9/30/2020 12:43	0.0023	0.003	0.046	0
9/30/2020 12:44	0.0024	0.003	0.046	0
9/30/2020 12:45	0.0024	0.003	0.046	0
9/30/2020 12:46	0.0025	0.003	0.046	0
9/30/2020 12:47	0.0027	0.003	0.046	0
9/30/2020 12:48	0.0027	0.003	0.046	0
9/30/2020 12:49	0.0027	0.003	0.046	0
9/30/2020 12:50	0.0027	0.003	0.046	0
9/30/2020 12:51	0.0027	0.003	0.046	0
9/30/2020 12:52	0.0033	0.003	0.046	0
9/30/2020 12:53	0.0035	0.003	0.046	0
9/30/2020 12:54	0.0037	0.003	0.046	0
9/30/2020 12:55	0.0038	0.003	0.046	0
9/30/2020 12:56	0.0049	0.003	0.046	0
9/30/2020 12:57	0.005	0.003	0.046	0
9/30/2020 12:58	0.005	0.003	0.046	0
9/30/2020 12:59	0.0051	0.003	0.046	0
9/30/2020 13:00	0.0052	0.003	0.046	0
9/30/2020 13:01	0.0053	0.003	0.046	0
9/30/2020 13:02	0.0053	0.003	0.046	0
9/30/2020 13:03	0.0054	0.003	0.046	0
9/30/2020 13:04	0.0055	0.003	0.046	0
9/30/2020 13:05	0.0056	0.003	0.046	0
9/30/2020 13:06	0.0057	0.003	0.046	0
9/30/2020 13:07	0.0051	0.003	0.046	0
9/30/2020 13:08	0.005	0.003	0.046	0
9/30/2020 13:09	0.0047	0.003	0.046	0
9/30/2020 13:10	0.0047	0.004	0.046	0
9/30/2020 13:11	0.0037	0.004	0.046	0
9/30/2020 13:12	0.0037	0.004	0.046	0
9/30/2020 13:13	0.0038	0.004	0.046	0
9/30/2020 13:14	0.0038	0.004	0.046	0
9/30/2020 13:15	0.0038	0.004	0.046	0
9/30/2020 13:16	0.0037	0.004	0.046	0
9/30/2020 13:17	0.0037	0.004	0.046	0

Former Coyne Textile
CAMP Station - CHA #1
Remedial Design Construction

Timestamp	Mass Concentration Total (mg/m3)	Dustrak TWA (mg/m3)	PID (ppm)	PID TWA (ppm)
9/30/2020 13:18	0.0037	0.004	0.046	0
9/30/2020 13:19	0.0037	0.004	0.046	0
9/30/2020 13:20	0.0037	0.004	0.046	0
9/30/2020 13:21	0.0037	0.004	0.046	0
9/30/2020 13:22	0.0037	0.004	0.046	0
9/30/2020 13:23	0.0037	0.004	0.046	0
9/30/2020 13:24	0.0037	0.004	0.046	0
9/30/2020 13:25	0.0038	0.004	0.046	0
9/30/2020 13:26	0.0037	0.004	0.046	0
9/30/2020 13:27	0.0037	0.004	0.046	0
9/30/2020 13:28	0.0037	0.004	0.046	0
9/30/2020 13:29	0.0037	0.004	0.046	0
9/30/2020 13:30	0.0037	0.004	0.046	0
9/30/2020 13:31	0.0037	0.004	0.046	0
9/30/2020 13:32	0.0039	0.004	0.046	0
9/30/2020 13:33	0.0037	0.004	0.046	0
9/30/2020 13:34	0.0037	0.004	0.046	0
9/30/2020 13:35	0.0037	0.004	0.046	0
9/30/2020 13:36	0.0037	0.004	0.046	0
9/30/2020 13:37	0.0037	0.004	0.046	0
9/30/2020 13:38	0.0037	0.004	0.046	0
9/30/2020 13:39	0.0037	0.004	0.046	0
9/30/2020 13:40	0.0037	0.004	0.046	0
9/30/2020 13:41	0.0037	0.004	0.046	0
9/30/2020 13:42	0.0039	0.004	0.046	0
9/30/2020 13:43	0.0039	0.004	0.046	0
9/30/2020 13:44	0.0041	0.004	0.046	0
9/30/2020 13:45	0.004	0.004	0.046	0
9/30/2020 13:46	0.004	0.004	0.046	0
9/30/2020 13:47	0.0039	0.004	0.046	0
9/30/2020 13:48	0.0039	0.004	0.046	0
9/30/2020 13:49	0.0039	0.004	0.046	0
9/30/2020 13:50	0.0039	0.004	0.046	0
9/30/2020 13:51	0.004	0.004	0.046	0
9/30/2020 13:52	0.004	0.004	0.046	0
9/30/2020 13:53	0.0041	0.004	0.046	0
9/30/2020 13:54	0.0042	0.004	0.046	0
9/30/2020 13:55	0.0044	0.004	0.046	0
9/30/2020 13:56	0.0045	0.004	0.046	0
9/30/2020 13:57	0.0045	0.004	0.046	0
9/30/2020 13:58	0.0044	0.004	0.046	0
9/30/2020 13:59	0.0043	0.004	0.046	0
9/30/2020 14:00	0.0044	0.004	0.046	0
9/30/2020 14:01	0.0045	0.004	0.046	0
9/30/2020 14:02	0.0045	0.004	0.046	0
9/30/2020 14:03	0.0044	0.004	0.046	0
9/30/2020 14:04	0.0044	0.004	0.046	0
9/30/2020 14:05	0.0043	0.004	0.046	0

Former Coyne Textile
CAMP Station - CHA #1
Remedial Design Construction

Timestamp	Mass Concentration Total (mg/m3)	Dustrak TWA (mg/m3)	PID (ppm)	PID TWA (ppm)
9/30/2020 14:06	0.0044	0.004	0.046	0
9/30/2020 14:07	0.0045	0.004	0.046	0
9/30/2020 14:08	0.0045	0.004	0.046	0
9/30/2020 14:09	0.0044	0.004	0.046	0
9/30/2020 14:10	0.0042	0.004	0.046	0
9/30/2020 14:11	0.0041	0.004	0.046	0
9/30/2020 14:12	0.0042	0.004	0.046	0
9/30/2020 14:13	0.0045	0.004	0.046	0
9/30/2020 14:14	0.0045	0.004	0.046	0
9/30/2020 14:15	0.0045	0.004	0.046	0
9/30/2020 14:16	0.0046	0.004	0.046	0
9/30/2020 14:17	0.0047	0.004	0.046	0
9/30/2020 14:18	0.0049	0.004	0.046	0
9/30/2020 14:19	0.0053	0.004	0.046	0
9/30/2020 14:20	0.0054	0.004	0.046	0
9/30/2020 14:21	0.0053	0.004	0.046	0
9/30/2020 14:22	0.0053	0.004	0.046	0
9/30/2020 14:23	0.0053	0.004	0.046	0
9/30/2020 14:24	0.0053	0.004	0.046	0
9/30/2020 14:25	0.0057	0.004	0.046	0
9/30/2020 14:26	0.0059	0.004	0.046	0
9/30/2020 14:27	0.0059	0.004	0.046	0
9/30/2020 14:28	0.0059	0.004	0.046	0
9/30/2020 14:29	0.0061	0.004	0.046	0
9/30/2020 14:30	0.0062	0.004	0.046	0
9/30/2020 14:31	0.0063	0.004	0.046	0
9/30/2020 14:32	0.0065	0.004	0.046	0
9/30/2020 14:33	0.0066	0.004	0.046	0
9/30/2020 14:34	0.0066	0.004	0.046	0
9/30/2020 14:35	0.0065	0.004	0.046	0
9/30/2020 14:36	0.0066	0.004	0.046	0
9/30/2020 14:37	0.0069	0.004	0.046	0
9/30/2020 14:38	0.0074	0.004	0.046	0
9/30/2020 14:39	0.0077	0.004	0.046	0
9/30/2020 14:40	0.0073	0.004	0.046	0
9/30/2020 14:41	0.0071	0.004	0.046	0
9/30/2020 14:42	0.0081	0.004	0.046	0
9/30/2020 14:43	0.0093	0.004	0.046	0
9/30/2020 14:44	0.0095	0.005	0.046	0
9/30/2020 14:45	0.0095	0.005	0.046	0
9/30/2020 14:46	0.0093	0.005	0.046	0
9/30/2020 14:47	0.0089	0.005	0.046	0
9/30/2020 14:48	0.0087	0.005	0.046	0
9/30/2020 14:49	0.0083	0.005	0.046	0
9/30/2020 14:50	0.0083	0.005	0.046	0
9/30/2020 14:51	0.0082	0.005	0.046	0
9/30/2020 14:52	0.0084	0.005	0.046	0
9/30/2020 14:53	0.0079	0.005	0.046	0

Former Coyne Textile
CAMP Station - CHA #1
Remedial Design Construction

Timestamp	Mass Concentration Total (mg/m3)	Dustrak TWA (mg/m3)	PID (ppm)	PID TWA (ppm)
9/30/2020 14:54	0.0077	0.005	0.046	0
9/30/2020 14:55	0.0077	0.005	0.046	0
9/30/2020 14:56	0.0076	0.005	0.046	0
9/30/2020 14:57	0.0065	0.005	0.046	0
9/30/2020 14:58	0.0051	0.005	0.046	0
9/30/2020 14:59	0.0049	0.005	0.046	0
9/30/2020 15:00	0.0048	0.005	0.046	0
9/30/2020 15:01	0.0049	0.005	0.046	0
9/30/2020 15:02	0.005	0.005	0.046	0
9/30/2020 15:03	0.005	0.005	0.046	0
9/30/2020 15:04	0.005	0.005	0.046	0
9/30/2020 15:05	0.0051	0.005	0.046	0
9/30/2020 15:06	0.0052	0.005	0.046	0
9/30/2020 15:07	0.0048	0.005	0.046	0
9/30/2020 15:08	0.0051	0.005	0.046	0
9/30/2020 15:09	0.0051	0.005	0.046	0
9/30/2020 15:10	0.0051	0.005	0.046	0
9/30/2020 15:11	0.0052	0.005	0.046	0
9/30/2020 15:12	0.0052	0.005	0.046	0
9/30/2020 15:13	0.0051	0.005	0.046	0
9/30/2020 15:14	0.0057	0.005	0.046	0
9/30/2020 15:15	0.0056	0.005	0.046	0
9/30/2020 15:16	0.0055	0.005	0.046	0
9/30/2020 15:17	0.0055	0.005	0.046	0
9/30/2020 15:18	0.0055	0.005	0.046	0
9/30/2020 15:19	0.0057	0.005	0.046	0
9/30/2020 15:20	0.0058	0.005	0.046	0
9/30/2020 15:21	0.0059	0.005	0.046	0
9/30/2020 15:22	0.006	0.005	0.046	0
9/30/2020 15:23	0.0063	0.005	0.046	0
9/30/2020 15:24	0.0065	0.005	0.046	0
9/30/2020 15:25	0.0066	0.005	0.046	0
9/30/2020 15:26	0.0065	0.005	0.046	0
9/30/2020 15:27	0.0065	0.005	0.046	0
9/30/2020 15:28	0.0065	0.005	0.046	0
9/30/2020 15:29	0.0057	0.005	0.046	0
9/30/2020 15:30	0.0057	0.005	0.046	0
9/30/2020 15:31	0.0056	0.005	0.046	0
9/30/2020 15:32	0.0055	0.005	0.046	0
9/30/2020 15:33	0.0055	0.005	0.046	0
9/30/2020 15:34	0.0054	0.005	0.046	0
9/30/2020 15:35	0.0053	0.005	0.046	0
9/30/2020 15:36	0.0053	0.005	0.046	0
9/30/2020 15:37	0.0051	0.005	0.046	0
9/30/2020 15:38	0.0045	0.005	0.046	0
9/30/2020 15:39	0.0043	0.005	0.046	0
9/30/2020 15:40	0.0043	0.005	0.046	0
9/30/2020 15:41	0.0043	0.005	0.046	0

Former Coyne Textile
CAMP Station - CHA #1
Remedial Design Construction

Timestamp	Mass Concentration Total (mg/m3)	Dustrak TWA (mg/m3)	PID (ppm)	PID TWA (ppm)
9/30/2020 15:42	0.0043	0.005	0.046	0
9/30/2020 15:43	0.0042	0.005	0.046	0
9/30/2020 15:44	0.0041	0.005	0.046	0
9/30/2020 15:45	0.0039	0.005	0.046	0
9/30/2020 15:46	0.0039	0.005	0.046	0
9/30/2020 15:47	0.004	0.005	0.046	0
9/30/2020 15:48	0.0039	0.005	0.046	0
9/30/2020 15:49	0.0041	0.005	0.046	0
9/30/2020 15:50	0.0042	0.005	0.046	0
9/30/2020 15:51	0.0041	0.005	0.046	0
9/30/2020 15:52	0.0042	0.005	0.046	0
9/30/2020 15:53	0.0043	0.005	0.046	0
9/30/2020 15:54	0.0047	0.005	0.046	0
9/30/2020 15:55	0.0048	0.005	0.046	0
9/30/2020 15:56	0.0051	0.005	0.046	0
9/30/2020 15:57	0.0057	0.005	0.046	0
9/30/2020 15:58	0.0065	0.005	0.046	0
9/30/2020 15:59	0.0066	0.005	0.046	0
9/30/2020 16:00	0.0067	0.005	0.046	0
9/30/2020 16:01	0.0068	0.005	0.046	0
9/30/2020 16:02	0.0073	0.005	0.046	0
9/30/2020 16:03	0.0074	0.005	0.046	0
9/30/2020 16:04	0.0073	0.005	0.046	0
9/30/2020 16:05	0.0075	0.005	0.046	0
9/30/2020 16:06	0.0075	0.005	0.046	0
10/1/2020 6:47	0.021	0	0	0
10/1/2020 6:48	0.0145	0	0	0
10/1/2020 6:49	0.0123	0	0	0
10/1/2020 6:50	0.0113	0	0	0
10/1/2020 6:51	0.0106	0	0	0
10/1/2020 6:52	0.01	0	0	0
10/1/2020 6:53	0.0096	0	0	0
10/1/2020 6:54	0.0093	0	0	0
10/1/2020 6:55	0.009	0	0	0
10/1/2020 6:56	0.0088	0	0	0
10/1/2020 6:57	0.0086	0	0	0
10/1/2020 6:58	0.0085	0	0	0
10/1/2020 6:59	0.0084	0	0	0
10/1/2020 7:00	0.0083	0	0	0
10/1/2020 7:01	0.0081	0	0	0
10/1/2020 7:02	0.0072	0	0	0
10/1/2020 7:03	0.0071	0	0	0
10/1/2020 7:04	0.0071	0	0	0
10/1/2020 7:05	0.0069	0	0	0
10/1/2020 7:06	0.0069	0	0	0
10/1/2020 7:07	0.0068	0	0	0
10/1/2020 7:08	0.0068	0	0	0
10/1/2020 7:09	0.0067	0	0	0

Former Coyne Textile
CAMP Station - CHA #1
Remedial Design Construction

Timestamp	Mass Concentration Total (mg/m3)	Dustrak TWA (mg/m3)	PID (ppm)	PID TWA (ppm)
10/1/2020 7:10	0.0067	0	0	0
10/1/2020 7:11	0.0066	0	0	0
10/1/2020 7:12	0.0065	0	0	0
10/1/2020 7:13	0.0065	0	0	0
10/1/2020 7:14	0.0064	0	0	0
10/1/2020 7:15	0.0063	0	0	0
10/1/2020 7:16	0.0064	0	0	0
10/1/2020 7:17	0.0064	0	0	0
10/1/2020 7:18	0.0065	0	0	0
10/1/2020 7:19	0.007	0	0	0
10/1/2020 7:20	0.0072	0.001	0	0
10/1/2020 7:21	0.0073	0.001	0	0
10/1/2020 7:22	0.0073	0.001	0	0
10/1/2020 7:23	0.0073	0.001	0	0
10/1/2020 7:24	0.0074	0.001	0	0
10/1/2020 7:25	0.0074	0.001	0	0
10/1/2020 7:26	0.0075	0.001	0	0
10/1/2020 7:27	0.008	0.001	0	0
10/1/2020 7:28	0.0081	0.001	0	0
10/1/2020 7:29	0.0082	0.001	0	0
10/1/2020 7:30	0.0082	0.001	0	0
10/1/2020 7:31	0.0081	0.001	0	0
10/1/2020 7:32	0.0081	0.001	0	0
10/1/2020 7:33	0.0079	0.001	0	0
10/1/2020 7:34	0.0073	0.001	0	0
10/1/2020 7:35	0.0072	0.001	0	0
10/1/2020 7:36	0.0071	0.001	0	0
10/1/2020 7:37	0.0071	0.001	0	0
10/1/2020 7:38	0.0071	0.001	0	0
10/1/2020 7:39	0.0071	0.001	0	0
10/1/2020 7:40	0.0071	0.001	0	0
10/1/2020 7:41	0.0069	0.001	0	0
10/1/2020 7:42	0.0063	0.001	0	0
10/1/2020 7:43	0.0062	0.001	0	0
10/1/2020 7:44	0.0062	0.001	0	0
10/1/2020 7:45	0.0062	0.001	0	0
10/1/2020 7:46	0.0062	0.001	0	0
10/1/2020 7:47	0.0062	0.001	0	0
10/1/2020 7:48	0.0063	0.001	0	0
10/1/2020 7:49	0.0063	0.001	0	0
10/1/2020 7:50	0.0063	0.001	0	0
10/1/2020 7:51	0.0063	0.001	0	0
10/1/2020 7:52	0.0062	0.001	0	0
10/1/2020 7:53	0.0061	0.001	0	0
10/1/2020 7:54	0.0061	0.001	0	0
10/1/2020 7:55	0.0061	0.001	0	0
10/1/2020 7:56	0.0061	0.001	0	0
10/1/2020 7:57	0.0062	0.001	0	0

Former Coyne Textile
CAMP Station - CHA #1
Remedial Design Construction

Timestamp	Mass Concentration Total (mg/m3)	Dustrak TWA (mg/m3)	PID (ppm)	PID TWA (ppm)
10/1/2020 7:58	0.0062	0.001	0	0
10/1/2020 7:59	0.0061	0.001	0	0
10/1/2020 8:00	0.0061	0.001	0	0
10/1/2020 8:01	0.0061	0.001	0	0
10/1/2020 8:02	0.006	0.001	0	0
10/1/2020 8:03	0.0058	0.001	0	0
10/1/2020 8:04	0.0057	0.001	0	0
10/1/2020 8:05	0.0057	0.001	0	0
10/1/2020 8:06	0.0055	0.001	0	0
10/1/2020 8:07	0.0055	0.001	0	0
10/1/2020 8:08	0.0055	0.001	0	0
10/1/2020 8:09	0.0056	0.001	0	0
10/1/2020 8:10	0.0055	0.001	0	0
10/1/2020 8:11	0.0055	0.001	0	0
10/1/2020 8:12	0.0054	0.001	0	0
10/1/2020 8:13	0.0054	0.001	0	0
10/1/2020 8:14	0.0054	0.001	0	0
10/1/2020 8:15	0.0053	0.001	0	0
10/1/2020 8:16	0.0052	0.001	0	0
10/1/2020 8:17	0.0052	0.001	0	0
10/1/2020 8:18	0.0051	0.001	0	0
10/1/2020 8:19	0.0051	0.001	0	0
10/1/2020 8:20	0.0051	0.001	0	0
10/1/2020 8:21	0.005	0.001	0	0
10/1/2020 8:22	0.0049	0.001	0	0
10/1/2020 8:23	0.0047	0.001	0	0
10/1/2020 8:24	0.0046	0.001	0	0
10/1/2020 8:25	0.0045	0.001	0	0
10/1/2020 8:26	0.0045	0.001	0	0
10/1/2020 8:27	0.0045	0.001	0	0
10/1/2020 8:28	0.0045	0.001	0	0
10/1/2020 8:29	0.0045	0.001	0	0
10/1/2020 8:30	0.0045	0.001	0	0
10/1/2020 8:31	0.0045	0.001	0	0
10/1/2020 8:32	0.0045	0.001	0	0
10/1/2020 8:33	0.0046	0.001	0	0
10/1/2020 8:34	0.0047	0.001	0	0
10/1/2020 8:35	0.0047	0.001	0	0
10/1/2020 8:36	0.0049	0.001	0	0
10/1/2020 8:37	0.005	0.001	0	0
10/1/2020 8:38	0.005	0.001	0	0
10/1/2020 8:39	0.005	0.001	0	0
10/1/2020 8:40	0.005	0.001	0	0
10/1/2020 8:41	0.005	0.001	0	0
10/1/2020 8:42	0.0051	0.001	0	0
10/1/2020 8:43	0.0051	0.001	0	0
10/1/2020 8:44	0.0051	0.002	0	0
10/1/2020 8:45	0.005	0.002	0	0

Former Coyne Textile
CAMP Station - CHA #1
Remedial Design Construction

Timestamp	Mass Concentration Total (mg/m3)	Dustrak TWA (mg/m3)	PID (ppm)	PID TWA (ppm)
10/1/2020 8:46	0.0049	0.002	0	0
10/1/2020 8:47	0.0049	0.002	0	0
10/1/2020 8:48	0.0048	0.002	0	0
10/1/2020 8:49	0.0047	0.002	0	0
10/1/2020 8:50	0.0046	0.002	0	0
10/1/2020 8:51	0.0045	0.002	0	0
10/1/2020 8:52	0.0043	0.002	0	0
10/1/2020 8:53	0.0043	0.002	0	0
10/1/2020 8:54	0.0043	0.002	0	0
10/1/2020 8:55	0.0043	0.002	0	0
10/1/2020 8:56	0.0043	0.002	0	0
10/1/2020 8:57	0.0041	0.002	0	0
10/1/2020 8:58	0.0039	0.002	0	0
10/1/2020 8:59	0.0039	0.002	0	0
10/1/2020 9:00	0.0039	0.002	0	0
10/1/2020 9:01	0.0038	0.002	0	0
10/1/2020 9:02	0.004	0.002	0	0
10/1/2020 9:03	0.004	0.002	0	0
10/1/2020 9:04	0.0041	0.002	0	0
10/1/2020 9:05	0.0041	0.002	0	0
10/1/2020 9:06	0.0041	0.002	0	0
10/1/2020 9:07	0.0041	0.002	0	0
10/1/2020 9:08	0.004	0.002	0	0
10/1/2020 9:09	0.0039	0.002	0	0
10/1/2020 9:10	0.0039	0.002	0	0
10/1/2020 9:11	0.0038	0.002	0	0
10/1/2020 9:12	0.0038	0.002	0	0
10/1/2020 9:13	0.0039	0.002	0	0
10/1/2020 9:14	0.0039	0.002	0	0
10/1/2020 9:15	0.0039	0.002	0	0
10/1/2020 9:16	0.0039	0.002	0	0
10/1/2020 9:17	0.0036	0.002	0	0
10/1/2020 9:18	0.0035	0.002	0	0
10/1/2020 9:19	0.0034	0.002	0	0
10/1/2020 9:20	0.0033	0.002	0	0
10/1/2020 9:21	0.0038	0.002	0	0
10/1/2020 9:22	0.0038	0.002	0	0
10/1/2020 9:23	0.0039	0.002	0	0
10/1/2020 9:24	0.0039	0.002	0	0
10/1/2020 9:25	0.0045	0.002	0	0
10/1/2020 9:26	0.0046	0.002	0	0
10/1/2020 9:27	0.0046	0.002	0	0
10/1/2020 9:28	0.0045	0.002	0	0
10/1/2020 9:29	0.0045	0.002	0	0
10/1/2020 9:30	0.0044	0.002	0	0
10/1/2020 9:31	0.0045	0.002	0	0
10/1/2020 9:32	0.0045	0.002	0	0
10/1/2020 9:33	0.0045	0.002	0	0

Former Coyne Textile
CAMP Station - CHA #1
Remedial Design Construction

Timestamp	Mass Concentration Total (mg/m3)	Dustrak TWA (mg/m3)	PID (ppm)	PID TWA (ppm)
10/1/2020 9:34	0.0045	0.002	0	0
10/1/2020 9:35	0.0045	0.002	0	0
10/1/2020 9:36	0.0039	0.002	0	0
10/1/2020 9:37	0.0039	0.002	0	0
10/1/2020 9:38	0.0037	0.002	0	0
10/1/2020 9:39	0.0037	0.002	0	0
10/1/2020 9:40	0.0031	0.002	0	0
10/1/2020 9:41	0.003	0.002	0	0
10/1/2020 9:42	0.0031	0.002	0	0
10/1/2020 9:43	0.0033	0.002	0	0
10/1/2020 9:44	0.0034	0.002	0	0
10/1/2020 9:45	0.0034	0.002	0	0
10/1/2020 9:46	0.0033	0.002	0	0
10/1/2020 9:47	0.0033	0.002	0	0
10/1/2020 9:48	0.0034	0.002	0	0
10/1/2020 9:49	0.0034	0.002	0	0
10/1/2020 9:50	0.0034	0.002	0	0
10/1/2020 9:51	0.0033	0.002	0	0
10/1/2020 9:52	0.0033	0.002	0	0
10/1/2020 9:53	0.0033	0.002	0	0
10/1/2020 9:54	0.0033	0.002	0	0
10/1/2020 9:55	0.0033	0.002	0	0
10/1/2020 9:56	0.0033	0.002	0	0
10/1/2020 9:57	0.0031	0.002	0	0
10/1/2020 9:58	0.0028	0.002	0	0
10/1/2020 9:59	0.0027	0.002	0	0
10/1/2020 10:00	0.0027	0.002	0	0
10/1/2020 10:01	0.0027	0.002	0	0
10/1/2020 10:02	0.0027	0.002	0	0
10/1/2020 10:03	0.0027	0.002	0	0
10/1/2020 10:04	0.0026	0.002	0	0
10/1/2020 10:05	0.0028	0.002	0	0
10/1/2020 10:06	0.0029	0.002	0	0
10/1/2020 10:07	0.0029	0.002	0	0
10/1/2020 10:08	0.0031	0.002	0	0
10/1/2020 10:09	0.0031	0.002	0	0
10/1/2020 10:10	0.0031	0.002	0	0
10/1/2020 10:11	0.003	0.002	0	0
10/1/2020 10:12	0.0031	0.002	0	0
10/1/2020 10:13	0.0031	0.002	0	0
10/1/2020 10:14	0.0037	0.002	0	0
10/1/2020 10:15	0.0037	0.002	0	0
10/1/2020 10:16	0.0037	0.002	0	0
10/1/2020 10:17	0.0036	0.002	0	0
10/1/2020 10:18	0.0035	0.002	0	0
10/1/2020 10:19	0.0036	0.002	0	0
10/1/2020 10:20	0.0037	0.002	0	0
10/1/2020 10:21	0.0037	0.002	0	0

Former Coyne Textile
CAMP Station - CHA #1
Remedial Design Construction

Timestamp	Mass Concentration Total (mg/m3)	Dustrak TWA (mg/m3)	PID (ppm)	PID TWA (ppm)
10/1/2020 10:22	0.0037	0.002	0	0
10/1/2020 10:23	0.0037	0.002	0	0
10/1/2020 10:24	0.0037	0.002	0	0
10/1/2020 10:25	0.0037	0.002	0	0
10/1/2020 10:26	0.0037	0.002	0	0
10/1/2020 10:27	0.0037	0.002	0	0
10/1/2020 10:28	0.0037	0.002	0	0
10/1/2020 10:29	0.0031	0.002	0	0
10/1/2020 10:30	0.003	0.002	0	0
10/1/2020 10:31	0.003	0.002	0	0
10/1/2020 10:32	0.0031	0.002	0	0
10/1/2020 10:33	0.0031	0.002	0	0
10/1/2020 10:34	0.0031	0.002	0	0
10/1/2020 10:35	0.0027	0.002	0	0
10/1/2020 10:36	0.0026	0.002	0	0
10/1/2020 10:37	0.0025	0.002	0	0
10/1/2020 10:38	0.0023	0.002	0	0
10/1/2020 10:39	0.0023	0.002	0	0
10/1/2020 10:40	0.0023	0.002	0	0
10/1/2020 10:41	0.0023	0.002	0	0
10/1/2020 10:42	0.0024	0.002	0	0
10/1/2020 10:43	0.0025	0.002	0	0
10/1/2020 10:44	0.0025	0.002	0	0
10/1/2020 10:45	0.0025	0.002	0	0
10/1/2020 10:46	0.0025	0.002	0	0
10/1/2020 10:47	0.0025	0.002	0	0
10/1/2020 10:48	0.0023	0.002	0	0
10/1/2020 10:49	0.0029	0.002	0	0
10/1/2020 10:50	0.0029	0.002	0	0
10/1/2020 10:51	0.0047	0.002	0	0
10/1/2020 10:52	0.0047	0.002	0	0
10/1/2020 10:53	0.005	0.002	0	0
10/1/2020 10:54	0.005	0.002	0	0
10/1/2020 10:55	0.0057	0.003	0	0
10/1/2020 10:56	0.0057	0.003	0	0
10/1/2020 10:57	0.0055	0.003	0	0
10/1/2020 10:58	0.0054	0.003	0	0
10/1/2020 10:59	0.0053	0.003	0	0
10/1/2020 11:00	0.0054	0.003	0	0
10/1/2020 11:01	0.0055	0.003	0	0
10/1/2020 11:02	0.0056	0.003	0	0
10/1/2020 11:03	0.0056	0.003	0	0
10/1/2020 11:04	0.0051	0.003	0	0
10/1/2020 11:05	0.0051	0.003	0	0
10/1/2020 11:06	0.0035	0.003	0	0
10/1/2020 11:07	0.004	0.003	0	0
10/1/2020 11:08	0.0037	0.003	0	0
10/1/2020 11:09	0.0038	0.003	0	0

Former Coyne Textile
CAMP Station - CHA #1
Remedial Design Construction

Timestamp	Mass Concentration Total (mg/m3)	Dustrak TWA (mg/m3)	PID (ppm)	PID TWA (ppm)
10/1/2020 11:10	0.0031	0.003	0	0
10/1/2020 11:11	0.0033	0.003	0	0
10/1/2020 11:12	0.0033	0.003	0	0
10/1/2020 11:13	0.0033	0.003	0	0
10/1/2020 11:14	0.0033	0.003	0	0
10/1/2020 11:15	0.0033	0.003	0	0
10/1/2020 11:16	0.0033	0.003	0	0
10/1/2020 11:17	0.0037	0.003	0	0
10/1/2020 11:18	0.0039	0.003	0	0
10/1/2020 11:19	0.0039	0.003	0	0
10/1/2020 11:20	0.0039	0.003	0	0
10/1/2020 11:21	0.0036	0.003	0	0
10/1/2020 11:22	0.0031	0.003	0	0
10/1/2020 11:23	0.0031	0.003	0	0
10/1/2020 11:24	0.003	0.003	0	0
10/1/2020 11:25	0.0033	0.003	0	0
10/1/2020 11:26	0.0033	0.003	0	0
10/1/2020 11:27	0.0033	0.003	0	0
10/1/2020 11:28	0.0033	0.003	0	0
10/1/2020 11:29	0.0033	0.003	0	0
10/1/2020 11:30	0.0031	0.003	0	0
10/1/2020 11:31	0.0031	0.003	0	0
10/1/2020 11:32	0.0026	0.003	0	0
10/1/2020 11:33	0.0024	0.003	0	0
10/1/2020 11:34	0.0025	0.003	0	0
10/1/2020 11:35	0.0025	0.003	0	0
10/1/2020 11:36	0.0025	0.003	0	0
10/1/2020 11:37	0.0025	0.003	0	0
10/1/2020 11:38	0.0025	0.003	0	0
10/1/2020 11:39	0.0025	0.003	0	0
10/1/2020 11:40	0.0025	0.003	0	0
10/1/2020 11:41	0.0025	0.003	0	0
10/1/2020 11:42	0.0026	0.003	0	0
10/1/2020 11:43	0.0026	0.003	0	0
10/1/2020 11:44	0.0026	0.003	0	0
10/1/2020 11:45	0.0027	0.003	0	0
10/1/2020 11:46	0.0029	0.003	0	0
10/1/2020 11:47	0.0029	0.003	0	0
10/1/2020 11:48	0.0029	0.003	0	0
10/1/2020 11:49	0.003	0.003	0	0
10/1/2020 11:50	0.0033	0.003	0	0
10/1/2020 11:51	0.0033	0.003	0	0
10/1/2020 11:52	0.0033	0.003	0	0
10/1/2020 11:53	0.0033	0.003	0	0
10/1/2020 11:54	0.0033	0.003	0	0
10/1/2020 11:55	0.0032	0.003	0	0
10/1/2020 11:56	0.0031	0.003	0	0
10/1/2020 11:57	0.0031	0.003	0	0

Former Coyne Textile
CAMP Station - CHA #1
Remedial Design Construction

Timestamp	Mass Concentration Total (mg/m3)	Dustrak TWA (mg/m3)	PID (ppm)	PID TWA (ppm)
10/1/2020 11:58	0.0031	0.003	0	0
10/1/2020 11:59	0.0032	0.003	0	0
10/1/2020 12:00	0.0032	0.003	0	0
10/1/2020 12:01	0.003	0.003	0	0
10/1/2020 12:02	0.003	0.003	0	0
10/1/2020 12:03	0.0029	0.003	0	0
10/1/2020 12:04	0.0027	0.003	0	0
10/1/2020 12:05	0.0024	0.003	0	0
10/1/2020 12:06	0.0024	0.003	0	0
10/1/2020 12:07	0.0024	0.003	0	0
10/1/2020 12:08	0.0024	0.003	0	0
10/1/2020 12:09	0.0024	0.003	0	0
10/1/2020 12:10	0.0023	0.003	0	0
10/1/2020 12:11	0.0023	0.003	0	0
10/1/2020 12:12	0.0022	0.003	0	0
10/1/2020 12:13	0.0021	0.003	0	0
10/1/2020 12:14	0.0021	0.003	0	0
10/1/2020 12:15	0.0021	0.003	0	0
10/1/2020 12:16	0.0021	0.003	0	0
10/1/2020 12:17	0.0021	0.003	0	0
10/1/2020 12:18	0.0022	0.003	0	0
10/1/2020 12:19	0.0023	0.003	0	0
10/1/2020 12:20	0.0022	0.003	0	0
10/1/2020 12:21	0.0021	0.003	0	0
10/1/2020 12:22	0.0021	0.003	0	0
10/1/2020 12:23	0.0021	0.003	0	0
10/1/2020 12:24	0.0022	0.003	0	0
10/1/2020 12:25	0.0022	0.003	0	0
10/1/2020 12:26	0.0022	0.003	0	0
10/1/2020 12:27	0.0022	0.003	0	0
10/1/2020 12:28	0.0022	0.003	0	0
10/1/2020 12:29	0.0022	0.003	0	0
10/1/2020 12:30	0.0022	0.003	0	0
10/1/2020 12:31	0.0021	0.003	0	0
10/1/2020 12:32	0.0021	0.003	0	0
10/1/2020 12:33	0.0021	0.003	0	0
10/1/2020 12:34	0.002	0.003	0	0
10/1/2020 12:35	0.002	0.003	0	0
10/1/2020 12:36	0.0021	0.003	0	0
10/1/2020 12:37	0.0021	0.003	0	0
10/1/2020 12:38	0.0021	0.003	0	0
10/1/2020 12:39	0.002	0.003	0	0
10/1/2020 12:40	0.0019	0.003	0	0
10/1/2020 12:41	0.0019	0.003	0	0
10/1/2020 12:42	0.0018	0.003	0	0
10/1/2020 12:43	0.0018	0.003	0	0
10/1/2020 12:44	0.0023	0.003	0	0
10/1/2020 12:45	0.0024	0.003	0	0

Former Coyne Textile
CAMP Station - CHA #1
Remedial Design Construction

Timestamp	Mass Concentration Total (mg/m3)	Dustrak TWA (mg/m3)	PID (ppm)	PID TWA (ppm)
10/1/2020 12:46	0.0025	0.003	0	0
10/1/2020 12:47	0.0025	0.003	0	0
10/1/2020 12:48	0.0025	0.003	0	0
10/1/2020 12:49	0.0025	0.003	0	0
10/1/2020 12:50	0.0025	0.003	0	0
10/1/2020 12:51	0.0025	0.003	0	0.062
10/1/2020 12:52	0.0025	0.003	0	0.026
10/1/2020 12:53	0.0026	0.003	0	0
10/1/2020 12:54	0.0027	0.003	0	0
10/1/2020 12:55	0.0028	0.003	0	0
10/1/2020 12:56	0.0029	0.003	0	0
10/1/2020 12:57	0.0029	0.003	0	0
10/1/2020 12:58	0.0029	0.003	0	0
10/1/2020 12:59	0.0025	0.003	0	0
10/1/2020 13:00	0.0023	0.003	0	0
10/1/2020 13:01	0.0022	0.003	0	0
10/1/2020 13:02	0.0021	0.003	0	0
10/1/2020 13:03	0.0021	0.003	0	0
10/1/2020 13:04	0.0022	0.003	0	0
10/1/2020 13:05	0.0023	0.003	0	0
10/1/2020 13:06	0.0023	0.003	0	0
10/1/2020 13:07	0.0024	0.003	0	0
10/1/2020 13:08	0.0023	0.003	0	0
10/1/2020 13:09	0.0023	0.003	0	0
10/1/2020 13:10	0.0024	0.003	0	0
10/1/2020 13:11	0.0025	0.003	0	0
10/1/2020 13:12	0.0025	0.003	0	0
10/1/2020 13:13	0.0026	0.003	0	0
10/1/2020 13:14	0.0026	0.003	0	0
10/1/2020 13:15	0.0026	0.003	0	0
10/1/2020 13:16	0.0026	0.003	0	0
10/1/2020 13:17	0.0027	0.003	0	0
10/1/2020 13:18	0.0027	0.003	0	0
10/1/2020 13:19	0.0026	0.003	0	0
10/1/2020 13:20	0.0026	0.003	0	0
10/1/2020 13:21	0.0025	0.003	0	0
10/1/2020 13:22	0.0025	0.003	0	0
10/1/2020 13:23	0.0024	0.003	0	0
10/1/2020 13:24	0.0023	0.003	0	0
10/1/2020 13:25	0.0023	0.003	0	0
10/1/2020 13:26	0.0023	0.003	0	0
10/1/2020 13:27	0.0024	0.003	0	0
10/1/2020 13:28	0.0025	0.003	0	0
10/1/2020 13:29	0.0025	0.003	0	0
10/1/2020 13:30	0.003	0.003	0	0
10/1/2020 13:31	0.0032	0.003	0	0
10/1/2020 13:32	0.0033	0.003	0	0
10/1/2020 13:33	0.0033	0.003	0	0

Former Coyne Textile
CAMP Station - CHA #1
Remedial Design Construction

Timestamp	Mass Concentration Total (mg/m3)	Dustrak TWA (mg/m3)	PID (ppm)	PID TWA (ppm)
10/1/2020 13:34	0.0033	0.003	0	0
10/1/2020 13:35	0.0033	0.003	0	0
10/1/2020 13:36	0.0033	0.003	0	0
10/1/2020 13:37	0.0034	0.003	0	0
10/1/2020 13:38	0.0035	0.003	0	0
10/1/2020 13:39	0.0035	0.003	0	0
10/1/2020 13:40	0.0035	0.003	0	0
10/1/2020 13:41	0.0035	0.003	0	0
10/1/2020 13:42	0.0034	0.003	0	0
10/1/2020 13:43	0.0034	0.003	0	0
10/1/2020 13:44	0.0033	0.003	0	0
10/1/2020 13:45	0.0029	0.003	0	0
10/1/2020 13:46	0.0028	0.003	0	0
10/1/2020 13:47	0.0029	0.003	0	0
10/1/2020 13:48	0.0029	0.003	0	0
10/1/2020 13:49	0.0029	0.004	0	0
10/1/2020 13:50	0.0029	0.004	0	0
10/1/2020 13:51	0.0029	0.004	0	0
10/1/2020 13:52	0.0029	0.004	0	0
10/1/2020 13:53	0.0028	0.004	0	0
10/1/2020 13:54	0.0027	0.004	0	0
10/1/2020 13:55	0.0027	0.004	0	0
10/1/2020 13:56	0.0027	0.004	0	0
10/1/2020 13:57	0.0027	0.004	0	0
10/1/2020 13:58	0.0025	0.004	0	0
10/1/2020 13:59	0.0025	0.004	0	0
10/1/2020 14:00	0.0025	0.004	0	0
10/1/2020 14:01	0.0025	0.004	0	0
10/1/2020 14:02	0.0024	0.004	0	0
10/1/2020 14:03	0.0023	0.004	0	0
10/1/2020 14:04	0.0023	0.004	0	0
10/1/2020 14:05	0.0023	0.004	0	0
10/1/2020 14:06	0.0023	0.004	0	0
10/1/2020 14:07	0.0023	0.004	0	0
10/1/2020 14:08	0.0023	0.004	0	0
10/1/2020 14:09	0.0023	0.004	0	0
10/1/2020 14:10	0.0022	0.004	0	0
10/1/2020 14:11	0.0021	0.004	0	0
10/1/2020 14:12	0.0021	0.004	0	0
10/1/2020 14:13	0.0022	0.004	0	0
10/1/2020 14:14	0.0022	0.004	0	0
10/1/2020 14:15	0.0021	0.004	0	0
10/1/2020 14:16	0.0021	0.004	0	0
10/1/2020 14:17	0.0021	0.004	0	0
10/1/2020 14:18	0.0021	0.004	0	0
10/1/2020 14:19	0.0021	0.004	0	0
10/1/2020 14:20	0.0023	0.004	0	0
10/1/2020 14:21	0.0023	0.004	0	0

Former Coyne Textile
CAMP Station - CHA #1
Remedial Design Construction

Timestamp	Mass Concentration Total (mg/m3)	Dustrak TWA (mg/m3)	PID (ppm)	PID TWA (ppm)
10/1/2020 14:22	0.0025	0.004	0	0
10/1/2020 14:23	0.0026	0.004	0	0
10/1/2020 14:24	0.0026	0.004	0	0
10/1/2020 14:25	0.0026	0.004	0	0
10/1/2020 14:26	0.0026	0.004	0	0
10/1/2020 14:27	0.0026	0.004	0	0
10/1/2020 14:28	0.0025	0.004	0	0
10/1/2020 14:29	0.0026	0.004	0	0
10/1/2020 14:30	0.0026	0.004	0	0
10/1/2020 14:31	0.0025	0.004	0	0
10/1/2020 14:32	0.0033	0.004	0	0
10/1/2020 14:33	0.0041	0.004	0	0
10/1/2020 14:34	0.004	0.004	0	0
10/1/2020 14:35	0.004	0.004	0	0
10/1/2020 14:36	0.0039	0.004	0	0
10/1/2020 14:37	0.0037	0.004	0	0
10/1/2020 14:38	0.0035	0.004	0	0
10/1/2020 14:39	0.0035	0.004	0	0
10/1/2020 14:40	0.0034	0.004	0	0
10/1/2020 14:41	0.0033	0.004	0	0
10/1/2020 14:42	0.0033	0.004	0	0
10/1/2020 14:43	0.0032	0.004	0	0
10/1/2020 14:44	0.0031	0.004	0	0
10/1/2020 14:45	0.003	0.004	0	0
10/1/2020 14:46	0.003	0.004	0	0
10/1/2020 14:47	0.0027	0.004	0	0
10/1/2020 14:48	0.0021	0.004	0	0
10/1/2020 14:49	0.0021	0.004	0	0
10/1/2020 14:50	0.0019	0.004	0	0
10/1/2020 14:51	0.002	0.004	0	0
10/1/2020 14:52	0.002	0.004	0	0
10/1/2020 14:53	0.0022	0.004	0	0
10/1/2020 14:54	0.0025	0.004	0	0
10/1/2020 14:55	0.0033	0.004	0	0
10/1/2020 14:56	0.0035	0.004	0	0
10/1/2020 14:57	0.0036	0.004	0	0
10/1/2020 14:58	0.0037	0.004	0	0
10/1/2020 14:59	0.0038	0.004	0	0
10/1/2020 15:00	0.0039	0.004	0	0
10/1/2020 15:01	0.004	0.004	0	0
10/1/2020 15:02	0.0036	0.004	0	0
10/1/2020 15:03	0.0035	0.004	0	0
10/1/2020 15:04	0.0036	0.004	0	0
10/1/2020 15:05	0.0037	0.004	0	0
10/1/2020 15:06	0.0037	0.004	0	0
10/1/2020 15:07	0.0038	0.004	0	0
10/1/2020 15:08	0.0037	0.004	0	0
10/1/2020 15:09	0.0035	0.004	0	0

Former Coyne Textile
CAMP Station - CHA #1
Remedial Design Construction

Timestamp	Mass Concentration Total (mg/m3)	Dustrak TWA (mg/m3)	PID (ppm)	PID TWA (ppm)
10/1/2020 15:10	0.0031	0.004	0	0
10/1/2020 15:11	0.0031	0.004	0	0
10/1/2020 15:12	0.0031	0.004	0	0
10/1/2020 15:13	0.0031	0.004	0	0
10/1/2020 15:14	0.0033	0.004	0	0
10/1/2020 15:15	0.0034	0.004	0	0
10/1/2020 15:16	0.0034	0.004	0	0
10/1/2020 15:17	0.0033	0.004	0	0
10/1/2020 15:18	0.0033	0.004	0	0
10/1/2020 15:19	0.0033	0.004	0	0
10/1/2020 15:20	0.0033	0.004	0	0
10/1/2020 15:21	0.0033	0.004	0	0
10/1/2020 15:22	0.0033	0.004	0	0
10/1/2020 15:23	0.0033	0.004	0	0
10/1/2020 15:24	0.0033	0.004	0	0
10/1/2020 15:25	0.003	0.004	0	0
10/1/2020 15:26	0.0029	0.004	0	0
10/1/2020 15:27	0.0029	0.004	0	0
10/1/2020 15:28	0.0029	0.004	0	0
10/1/2020 15:29	0.0029	0.004	0	0
10/1/2020 15:30	0.0028	0.004	0	0
10/1/2020 15:31	0.0027	0.004	0	0
10/1/2020 15:32	0.0027	0.004	0	0
10/1/2020 15:33	0.0027	0.004	0	0
10/1/2020 15:34	0.0027	0.004	0	0
10/1/2020 15:35	0.0026	0.004	0	0
10/1/2020 15:36	0.0025	0.004	0	0
10/1/2020 15:37	0.0025	0.004	0	0
10/1/2020 15:38	0.0025	0.004	0	0
10/1/2020 15:39	0.0023	0.004	0	0
10/1/2020 15:40	0.0023	0.004	0	0
10/1/2020 15:41	0.0021	0.004	0	0
10/1/2020 15:42	0.0021	0.004	0	0
10/1/2020 15:43	0.002	0.004	0	0
10/1/2020 15:44	0.0019	0.004	0	0
10/1/2020 15:45	0.0019	0.004	0	0
10/1/2020 15:46	0.0019	0.004	0	0
10/1/2020 15:47	0.0018	0.004	0	0
10/1/2020 15:48	0.0017	0.004	0	0
10/1/2020 15:49	0.0017	0.004	0	0
10/1/2020 15:50	0.0018	0.004	0	0
10/1/2020 15:51	0.0019	0.004	0	0
10/1/2020 15:52	0.0018	0.004	0	0
10/1/2020 15:53	0.0019	0.004	0	0
10/1/2020 15:54	0.0019	0.004	0	0
10/1/2020 15:55	0.0021	0.004	0	0
10/1/2020 15:56	0.0022	0.004	0	0
10/1/2020 15:57	0.0022	0.004	0	0

Former Coyne Textile
CAMP Station - CHA #1
Remedial Design Construction

Timestamp	Mass Concentration Total (mg/m3)	Dustrak TWA (mg/m3)	PID (ppm)	PID TWA (ppm)
10/1/2020 15:58	0.0021	0.004	0	0
10/1/2020 15:59	0.0021	0.004	0	0
10/1/2020 16:00	0.0021	0.004	0	0
10/1/2020 16:01	0.0021	0.004	0	0
10/1/2020 16:02	0.0021	0.004	0	0
10/1/2020 16:03	0.0021	0.004	0	0
10/1/2020 16:04	0.002	0.004	0	0
10/1/2020 16:05	0.0018	0.004	0	0
10/1/2020 16:06	0.0017	0.004	0	0
10/1/2020 16:07	0.0017	0.004	0	0
10/1/2020 16:08	0.0015	0.004	0	0
10/1/2020 16:09	0.0015	0.004	0	0
10/1/2020 16:10	0.0013	0.004	0	0
10/1/2020 16:11	0.0013	0.004	0	0
10/1/2020 16:12	0.0012	0.004	0	0
10/1/2020 16:13	0.0013	0.004	0	0
10/1/2020 16:14	0.0014	0.004	0	0
10/1/2020 16:15	0.0014	0.004	0	0
10/1/2020 16:16	0.0015	0.004	0	0
10/1/2020 16:17	0.0016	0.004	0	0
10/1/2020 16:18	0.0017	0.004	0	0
10/1/2020 16:19	0.0017	0.004	0	0
10/1/2020 16:20	0.0018	0.004	0	0
10/1/2020 16:21	0.0019	0.004	0	0
10/1/2020 16:22	0.0019	0.004	0	0
10/1/2020 16:23	0.0022	0.004	0	0
10/1/2020 16:24	0.0022	0.004	0	0
10/1/2020 16:25	0.0023	0.004	0	0
10/1/2020 16:26	0.0023	0.004	0	0
10/1/2020 16:27	0.0024	0.004	0	0
10/2/2020 7:01	0.012	0	0	0
10/2/2020 7:02	0.0105	0	0	0
10/2/2020 7:03	0.0127	0	0	0
10/2/2020 7:04	0.0123	0	0	0
10/2/2020 7:05	0.0118	0	0	0
10/2/2020 7:06	0.0117	0	0	0
10/2/2020 7:07	0.0114	0	0	0
10/2/2020 7:08	0.0113	0	0	0
10/2/2020 7:09	0.0109	0	0	0
10/2/2020 7:10	0.0105	0	0	0
10/2/2020 7:11	0.0102	0	0	0
10/2/2020 7:12	0.0098	0	0	0
10/2/2020 7:13	0.0096	0	0	0
10/2/2020 7:14	0.0094	0	0	0
10/2/2020 7:15	0.0093	0	0	0
10/2/2020 7:16	0.0091	0	0	0
10/2/2020 7:17	0.009	0	0	0
10/2/2020 7:18	0.0084	0	0	0

Former Coyne Textile
CAMP Station - CHA #1
Remedial Design Construction

Timestamp	Mass Concentration Total (mg/m3)	Dustrak TWA (mg/m3)	PID (ppm)	PID TWA (ppm)
10/2/2020 7:19	0.0091	0	0	0
10/2/2020 7:20	0.0097	0	0	0
10/2/2020 7:21	0.0097	0	0	0
10/2/2020 7:22	0.0098	0	0	0
10/2/2020 7:23	0.01	0	0	0
10/2/2020 7:24	0.0104	0	0	0
10/2/2020 7:25	0.0105	0.001	0	0
10/2/2020 7:26	0.0109	0.001	0	0
10/2/2020 7:27	0.0113	0.001	0	0
10/2/2020 7:28	0.0114	0.001	0	0
10/2/2020 7:29	0.0115	0.001	0	0
10/2/2020 7:30	0.0117	0.001	0	0
10/2/2020 7:31	0.0116	0.001	0	0
10/2/2020 7:32	0.0117	0.001	0	0
10/2/2020 7:33	0.012	0.001	0	0
10/2/2020 7:34	0.0115	0.001	0	0
10/2/2020 7:35	0.0133	0.001	0	0
10/2/2020 7:36	0.0165	0.001	0	0
10/2/2020 7:37	0.0171	0.001	0	0
10/2/2020 7:38	0.0169	0.001	0	0
10/2/2020 7:39	0.0166	0.001	0	0
10/2/2020 7:40	0.0166	0.001	0	0
10/2/2020 7:41	0.0163	0.001	0	0
10/2/2020 7:42	0.0164	0.001	0	0
10/2/2020 7:43	0.0166	0.001	0	0
10/2/2020 7:44	0.0168	0.001	0	0
10/2/2020 7:45	0.017	0.001	0	0
10/2/2020 7:46	0.0172	0.001	0	0
10/2/2020 7:47	0.0176	0.001	0	0
10/2/2020 7:48	0.0176	0.001	0	0
10/2/2020 7:49	0.0174	0.001	0	0
10/2/2020 7:50	0.0153	0.001	0	0
10/2/2020 7:51	0.0121	0.001	0	0
10/2/2020 7:52	0.0114	0.001	0	0
10/2/2020 7:53	0.0113	0.001	0	0
10/2/2020 7:54	0.0115	0.001	0	0
10/2/2020 7:55	0.0119	0.001	0	0
10/2/2020 7:56	0.012	0.001	0	0
10/2/2020 7:57	0.0119	0.001	0	0
10/2/2020 7:58	0.0117	0.001	0	0
10/2/2020 7:59	0.0115	0.001	0	0
10/2/2020 8:00	0.0112	0.002	0	0
10/2/2020 8:01	0.011	0.002	0	0
10/2/2020 8:02	0.0105	0.002	0	0
10/2/2020 8:03	0.0103	0.002	0	0
10/2/2020 8:04	0.0104	0.002	0	0
10/2/2020 8:05	0.0099	0.002	0	0
10/2/2020 8:06	0.0097	0.002	0	0

Former Coyne Textile
CAMP Station - CHA #1
Remedial Design Construction

Timestamp	Mass Concentration Total (mg/m3)	Dustrak TWA (mg/m3)	PID (ppm)	PID TWA (ppm)
10/2/2020 8:07	0.0097	0.002	0	0
10/2/2020 8:08	0.0098	0.002	0	0
10/2/2020 8:09	0.0097	0.002	0	0
10/2/2020 8:10	0.0094	0.002	0	0
10/2/2020 8:11	0.0102	0.002	0	0
10/2/2020 8:12	0.011	0.002	0	0
10/2/2020 8:13	0.0116	0.002	0	0
10/2/2020 8:14	0.0125	0.002	0	0
10/2/2020 8:15	0.0134	0.002	0	0
10/2/2020 8:16	0.0143	0.002	0	0
10/2/2020 8:17	0.0149	0.002	0	0
10/2/2020 8:18	0.0149	0.002	0	0
10/2/2020 8:19	0.0149	0.002	0	0
10/2/2020 8:20	0.015	0.002	0	0
10/2/2020 8:21	0.0152	0.002	0	0
10/2/2020 8:22	0.0153	0.002	0	0
10/2/2020 8:23	0.0154	0.002	0	0
10/2/2020 8:24	0.0156	0.002	0	0
10/2/2020 8:25	0.0159	0.002	0	0
10/2/2020 8:26	0.0152	0.002	0	0
10/2/2020 8:27	0.0145	0.002	0	0
10/2/2020 8:28	0.0141	0.002	0	0
10/2/2020 8:29	0.0136	0.002	0	0
10/2/2020 8:30	0.0131	0.002	0	0
10/2/2020 8:31	0.0124	0.002	0	0
10/2/2020 8:32	0.0121	0.002	0	0
10/2/2020 8:33	0.0121	0.002	0	0
10/2/2020 8:34	0.0121	0.002	0	0
10/2/2020 8:35	0.0121	0.002	0	0
10/2/2020 8:36	0.0121	0.002	0	0
10/2/2020 8:37	0.012	0.002	0	0
10/2/2020 8:38	0.0122	0.003	0	0
10/2/2020 8:39	0.0121	0.003	0	0
10/2/2020 8:40	0.0119	0.003	0	0
10/2/2020 8:41	0.012	0.003	0	0
10/2/2020 8:42	0.012	0.003	0	0
10/2/2020 8:43	0.012	0.003	0	0
10/2/2020 8:44	0.0118	0.003	0	0
10/2/2020 8:45	0.0115	0.003	0	0
10/2/2020 8:46	0.0116	0.003	0	0
10/2/2020 8:47	0.0116	0.003	0	0
10/2/2020 8:48	0.0115	0.003	0	0
10/2/2020 8:49	0.0114	0.003	0	0
10/2/2020 8:50	0.0114	0.003	0	0
10/2/2020 8:51	0.0113	0.003	0	0
10/2/2020 8:52	0.0113	0.003	0	0
10/2/2020 8:53	0.0109	0.003	0	0
10/2/2020 8:54	0.0109	0.003	0	0

Former Coyne Textile
CAMP Station - CHA #1
Remedial Design Construction

Timestamp	Mass Concentration Total (mg/m3)	Dustrak TWA (mg/m3)	PID (ppm)	PID TWA (ppm)
10/2/2020 8:55	0.0108	0.003	0	0
10/2/2020 8:56	0.0107	0.003	0	0
10/2/2020 8:57	0.0106	0.003	0	0
10/2/2020 8:58	0.0109	0.003	0	0
10/2/2020 8:59	0.011	0.003	0	0
10/2/2020 9:00	0.0113	0.003	0	0
10/2/2020 9:01	0.0115	0.003	0	0
10/2/2020 9:02	0.0118	0.003	0	0
10/2/2020 9:03	0.0123	0.003	0	0
10/2/2020 9:04	0.0124	0.003	0	0
10/2/2020 9:05	0.0133	0.003	0	0
10/2/2020 9:06	0.0141	0.003	0	0
10/2/2020 9:07	0.0141	0.003	0	0
10/2/2020 9:08	0.0142	0.003	0	0
10/2/2020 9:09	0.0143	0.003	0	0
10/2/2020 9:10	0.0146	0.003	0	0
10/2/2020 9:11	0.0155	0.003	0	0
10/2/2020 9:12	0.0156	0.003	0	0
10/2/2020 9:13	0.0155	0.003	0	0
10/2/2020 9:14	0.0153	0.004	0	0
10/2/2020 9:15	0.0151	0.004	0	0
10/2/2020 9:16	0.0147	0.004	0	0
10/2/2020 9:17	0.0146	0.004	0	0
10/2/2020 9:18	0.0141	0.004	0	0
10/2/2020 9:19	0.0139	0.004	0	0
10/2/2020 9:20	0.0128	0.004	0	0
10/2/2020 9:21	0.0119	0.004	0	0
10/2/2020 9:22	0.0119	0.004	0	0
10/2/2020 9:23	0.0121	0.004	0	0
10/2/2020 9:24	0.0125	0.004	0	0
10/2/2020 9:25	0.0122	0.004	0	0
10/2/2020 9:26	0.0113	0.004	0	0
10/2/2020 9:27	0.0111	0.004	0	0
10/2/2020 9:28	0.0108	0.004	0	0
10/2/2020 9:29	0.0106	0.004	0	0
10/2/2020 9:30	0.0103	0.004	0	0
10/2/2020 9:31	0.01	0.004	0	0
10/2/2020 9:32	0.0095	0.004	0	0
10/2/2020 9:33	0.0095	0.004	0	0
10/2/2020 9:34	0.0095	0.004	0	0
10/2/2020 9:35	0.0096	0.004	0	0
10/2/2020 9:36	0.0099	0.004	0	0
10/2/2020 9:37	0.0097	0.004	0	0
10/2/2020 9:38	0.0093	0.004	0	0
10/2/2020 9:39	0.0085	0.004	0	0
10/2/2020 9:40	0.0085	0.004	0	0
10/2/2020 9:41	0.0086	0.004	0	0
10/2/2020 9:42	0.0084	0.004	0	0

Former Coyne Textile
CAMP Station - CHA #1
Remedial Design Construction

Timestamp	Mass Concentration Total (mg/m3)	Dustrak TWA (mg/m3)	PID (ppm)	PID TWA (ppm)
10/2/2020 9:43	0.0083	0.004	0	0
10/2/2020 9:44	0.0083	0.004	0	0
10/2/2020 9:45	0.0083	0.004	0	0
10/2/2020 9:46	0.0083	0.004	0	0
10/2/2020 9:47	0.0082	0.004	0	0
10/2/2020 9:48	0.0081	0.004	0	0
10/2/2020 9:49	0.0081	0.004	0	0
10/2/2020 9:50	0.0081	0.004	0	0
10/2/2020 9:51	0.0079	0.004	0	0
10/2/2020 9:52	0.0079	0.004	0	0
10/2/2020 9:53	0.0079	0.004	0	0
10/2/2020 9:54	0.0077	0.004	0	0
10/2/2020 9:55	0.0077	0.004	0	0
10/2/2020 9:56	0.0072	0.004	0	0
10/2/2020 9:57	0.0071	0.004	0	0
10/2/2020 9:58	0.007	0.004	0	0
10/2/2020 9:59	0.0069	0.004	0	0
10/2/2020 10:00	0.0069	0.004	0	0
10/2/2020 10:01	0.0071	0.004	0	0
10/2/2020 10:02	0.0073	0.004	0	0
10/2/2020 10:03	0.0073	0.004	0	0
10/2/2020 10:04	0.0073	0.004	0	0
10/2/2020 10:05	0.0075	0.004	0	0
10/2/2020 10:06	0.0075	0.004	0	0
10/2/2020 10:07	0.0077	0.004	0	0
10/2/2020 10:08	0.0081	0.004	0	0
10/2/2020 10:09	0.0085	0.004	0	0
10/2/2020 10:10	0.0083	0.005	0	0
10/2/2020 10:11	0.0091	0.005	0	0
10/2/2020 10:12	0.0109	0.005	0	0
10/2/2020 10:13	0.0109	0.005	0	0
10/2/2020 10:14	0.0112	0.005	0	0
10/2/2020 10:15	0.0111	0.005	0	0
10/2/2020 10:16	0.0111	0.005	0	0
10/2/2020 10:17	0.011	0.005	0	0
10/2/2020 10:18	0.0111	0.005	0	0
10/2/2020 10:19	0.011	0.005	0	0
10/2/2020 10:20	0.0109	0.005	0	0
10/2/2020 10:21	0.0111	0.005	0	0
10/2/2020 10:22	0.0117	0.005	0	0
10/2/2020 10:23	0.0113	0.005	0	0
10/2/2020 10:24	0.0109	0.005	0	0
10/2/2020 10:25	0.0107	0.005	0	0
10/2/2020 10:26	0.0097	0.005	0	0
10/2/2020 10:27	0.0077	0.005	0	0
10/2/2020 10:28	0.0074	0.005	0	0
10/2/2020 10:29	0.007	0.005	0	0
10/2/2020 10:30	0.0069	0.005	0	0

Former Coyne Textile
CAMP Station - CHA #1
Remedial Design Construction

Timestamp	Mass Concentration Total (mg/m3)	Dustrak TWA (mg/m3)	PID (ppm)	PID TWA (ppm)
10/2/2020 10:31	0.0065	0.005	0	0
10/2/2020 10:32	0.0063	0.005	0	0
10/2/2020 10:33	0.006	0.005	0	0
10/2/2020 10:34	0.006	0.005	0	0
10/2/2020 10:35	0.0062	0.005	0	0
10/2/2020 10:36	0.0057	0.005	0	0
10/2/2020 10:37	0.0045	0.005	0	0
10/2/2020 10:38	0.0047	0.005	0	0
10/2/2020 10:39	0.0049	0.005	0	0
10/2/2020 10:40	0.0055	0.005	0	0
10/2/2020 10:41	0.0059	0.005	0	0
10/2/2020 10:42	0.0061	0.005	0	0
10/2/2020 10:43	0.0065	0.005	0	0
10/2/2020 10:44	0.0065	0.005	0	0
10/2/2020 10:45	0.0065	0.005	0	0
10/2/2020 10:46	0.0065	0.005	0	0
10/2/2020 10:47	0.0065	0.005	0	0
10/2/2020 10:48	0.0065	0.005	0	0
10/2/2020 10:49	0.0066	0.005	0	0
10/2/2020 10:50	0.006	0.005	0	0
10/2/2020 10:51	0.0059	0.005	0	0
10/2/2020 10:52	0.006	0.005	0	0
10/2/2020 10:53	0.0056	0.005	0	0
10/2/2020 10:54	0.0053	0.005	0	0
10/2/2020 10:55	0.0049	0.005	0	0
10/2/2020 10:56	0.0047	0.005	0	0
10/2/2020 10:57	0.0045	0.005	0	0
10/2/2020 10:58	0.0042	0.005	0	0
10/2/2020 10:59	0.0041	0.005	0	0
10/2/2020 11:00	0.0041	0.005	0	0
10/2/2020 11:01	0.0041	0.005	0	0
10/2/2020 11:02	0.0041	0.005	0	0
10/2/2020 11:03	0.0039	0.005	0	0
10/2/2020 11:04	0.0037	0.005	0	0
10/2/2020 11:05	0.0037	0.005	0	0
10/2/2020 11:06	0.0037	0.005	0	0
10/2/2020 11:07	0.0037	0.005	0	0
10/2/2020 11:08	0.0038	0.005	0	0
10/2/2020 11:09	0.0039	0.005	0	0
10/2/2020 11:10	0.004	0.005	0	0
10/2/2020 11:11	0.0039	0.005	0	0
10/2/2020 11:12	0.0039	0.005	0	0
10/2/2020 11:13	0.004	0.005	0	0
10/2/2020 11:14	0.004	0.005	0	0
10/2/2020 11:15	0.0041	0.005	0	0
10/2/2020 11:16	0.0041	0.005	0	0
10/2/2020 11:17	0.0041	0.005	0	0
10/2/2020 11:18	0.0041	0.005	0	0

Former Coyne Textile
CAMP Station - CHA #1
Remedial Design Construction

Timestamp	Mass Concentration Total (mg/m3)	Dustrak TWA (mg/m3)	PID (ppm)	PID TWA (ppm)
10/2/2020 11:19	0.0041	0.005	0	0
10/2/2020 11:20	0.0041	0.005	0	0
10/2/2020 11:21	0.0043	0.005	0	0
10/2/2020 11:22	0.0043	0.005	0	0
10/2/2020 11:23	0.0043	0.005	0	0
10/2/2020 11:24	0.0041	0.005	0	0
10/2/2020 11:25	0.0039	0.005	0	0
10/2/2020 11:26	0.0039	0.005	0	0
10/2/2020 11:27	0.0039	0.005	0	0
10/2/2020 11:28	0.0039	0.005	0	0
10/2/2020 11:29	0.0039	0.005	0	0
10/2/2020 11:30	0.0039	0.005	0	0
10/2/2020 11:31	0.004	0.005	0	0
10/2/2020 11:32	0.004	0.005	0	0
10/2/2020 11:33	0.004	0.005	0	0
10/2/2020 11:34	0.004	0.005	0	0
10/2/2020 11:35	0.0039	0.006	0	0
10/2/2020 11:36	0.0039	0.006	0	0
10/2/2020 11:37	0.0037	0.006	0	0
10/2/2020 11:38	0.0037	0.006	0	0
10/2/2020 11:39	0.0037	0.006	0	0
10/2/2020 11:40	0.0037	0.006	0	0
10/2/2020 11:41	0.0037	0.006	0	0
10/2/2020 11:42	0.0035	0.006	0	0
10/2/2020 11:43	0.0034	0.006	0	0
10/2/2020 11:44	0.0034	0.006	0	0
10/2/2020 11:45	0.0035	0.006	0	0
10/2/2020 11:46	0.0035	0.006	0	0
10/2/2020 11:47	0.0034	0.006	0	0
10/2/2020 11:48	0.0037	0.006	0	0
10/2/2020 11:49	0.0039	0.006	0	0
10/2/2020 11:50	0.0041	0.006	0	0
10/2/2020 11:51	0.0043	0.006	0	0
10/2/2020 11:52	0.0043	0.006	0	0
10/2/2020 11:53	0.0045	0.006	0	0
10/2/2020 11:54	0.0045	0.006	0	0
10/2/2020 11:55	0.0045	0.006	0	0
10/2/2020 11:56	0.0045	0.006	0	0
10/2/2020 11:57	0.0045	0.006	0	0
10/2/2020 11:58	0.0045	0.006	0	0
10/2/2020 11:59	0.0046	0.006	0	0
10/2/2020 12:00	0.0045	0.006	0	0
10/2/2020 12:01	0.0044	0.006	0	0
10/2/2020 12:02	0.0043	0.006	0	0
10/2/2020 12:03	0.0041	0.006	0	0
10/2/2020 12:04	0.0038	0.006	0	0
10/2/2020 12:05	0.0035	0.006	0	0
10/2/2020 12:06	0.0033	0.006	0	0

Former Coyne Textile
CAMP Station - CHA #1
Remedial Design Construction

Timestamp	Mass Concentration Total (mg/m3)	Dustrak TWA (mg/m3)	PID (ppm)	PID TWA (ppm)
10/2/2020 12:07	0.0035	0.006	0	0
10/2/2020 12:08	0.0042	0.006	0	0
10/2/2020 12:09	0.0041	0.006	0	0
10/2/2020 12:10	0.0041	0.006	0	0
10/2/2020 12:11	0.0047	0.006	0	0
10/2/2020 12:12	0.0049	0.006	0	0
10/2/2020 12:13	0.0049	0.006	0	0
10/2/2020 12:14	0.005	0.006	0	0
10/2/2020 12:15	0.0054	0.006	0	0
10/2/2020 12:16	0.0055	0.006	0	0
10/2/2020 12:17	0.0057	0.006	0	0
10/2/2020 12:18	0.0059	0.006	0	0
10/2/2020 12:19	0.006	0.006	0	0
10/2/2020 12:20	0.0061	0.006	0	0
10/2/2020 12:21	0.0061	0.006	0	0
10/2/2020 12:22	0.0059	0.006	0	0
10/2/2020 12:23	0.0052	0.006	0	0
10/2/2020 12:24	0.0052	0.006	0	0
10/2/2020 12:25	0.0053	0.006	0	0
10/2/2020 12:26	0.0047	0.006	0	0
10/2/2020 12:27	0.0047	0.006	0	0
10/2/2020 12:28	0.0049	0.006	0	0
10/2/2020 12:29	0.0047	0.006	0	0
10/2/2020 12:30	0.0043	0.006	0	0
10/2/2020 12:31	0.0043	0.006	0	0
10/2/2020 12:32	0.0041	0.006	0	0
10/2/2020 12:33	0.004	0.006	0	0
10/2/2020 12:34	0.0039	0.006	0	0
10/2/2020 12:35	0.0039	0.006	0	0
10/2/2020 12:36	0.0039	0.006	0	0
10/2/2020 12:37	0.0038	0.006	0	0
10/2/2020 12:38	0.0037	0.006	0	0
10/2/2020 12:39	0.0044	0.006	0	0
10/2/2020 12:40	0.0043	0.006	0	0
10/2/2020 12:41	0.0044	0.006	0	0
10/2/2020 12:42	0.0044	0.006	0	0
10/2/2020 12:43	0.0041	0.006	0	0
10/2/2020 12:44	0.004	0.006	0	0
10/2/2020 12:45	0.0039	0.006	0	0
10/2/2020 12:46	0.0037	0.006	0	0
10/2/2020 12:47	0.0036	0.006	0	0
10/2/2020 12:48	0.0036	0.006	0	0
10/2/2020 12:49	0.0036	0.006	0	0
10/2/2020 12:50	0.0035	0.006	0	0
10/2/2020 12:51	0.0035	0.006	0	0
10/2/2020 12:52	0.0034	0.006	0	0
10/2/2020 12:53	0.0033	0.006	0	0
10/2/2020 12:54	0.0026	0.006	0	0

Former Coyne Textile
CAMP Station - CHA #1
Remedial Design Construction

Timestamp	Mass Concentration Total (mg/m3)	Dustrak TWA (mg/m3)	PID (ppm)	PID TWA (ppm)
10/2/2020 12:55	0.0025	0.006	0	0
10/2/2020 12:56	0.0024	0.006	0	0
10/2/2020 12:57	0.0024	0.006	0	0
10/2/2020 12:58	0.0025	0.006	0	0
10/2/2020 12:59	0.0026	0.006	0	0
10/2/2020 13:00	0.0027	0.006	0	0
10/2/2020 13:01	0.0027	0.006	0	0
10/2/2020 13:02	0.0028	0.006	0	0
10/2/2020 13:03	0.0028	0.006	0	0
10/2/2020 13:04	0.0029	0.006	0	0
10/2/2020 13:05	0.0029	0.006	0	0
10/2/2020 13:06	0.0029	0.006	0	0
10/2/2020 13:07	0.0029	0.006	0	0
10/2/2020 13:08	0.0029	0.006	0	0
10/2/2020 13:09	0.0029	0.006	0	0
10/2/2020 13:10	0.003	0.006	0	0
10/2/2020 13:11	0.0029	0.006	0	0
10/2/2020 13:12	0.0029	0.006	0	0
10/2/2020 13:13	0.0028	0.006	0	0
10/2/2020 13:14	0.0027	0.006	0	0
10/2/2020 13:15	0.0027	0.006	0	0
10/2/2020 13:16	0.0026	0.006	0	0
10/2/2020 13:17	0.0026	0.006	0	0
10/2/2020 13:18	0.0026	0.006	0	0
10/2/2020 13:19	0.0025	0.006	0	0
10/2/2020 13:20	0.0025	0.006	0	0
10/2/2020 13:21	0.0025	0.006	0	0
10/2/2020 13:22	0.0025	0.006	0	0
10/2/2020 13:23	0.0026	0.006	0	0
10/2/2020 13:24	0.0027	0.006	0	0
10/2/2020 13:25	0.0027	0.006	0	0
10/2/2020 13:26	0.0027	0.006	0	0
10/2/2020 13:27	0.0026	0.006	0	0
10/2/2020 13:28	0.0027	0.006	0	0
10/2/2020 13:29	0.0028	0.006	0	0
10/2/2020 13:30	0.0029	0.006	0	0
10/2/2020 13:31	0.0031	0.006	0	0
10/2/2020 13:32	0.0031	0.006	0	0
10/2/2020 13:33	0.0031	0.006	0	0
10/2/2020 13:34	0.0031	0.006	0	0
10/2/2020 13:35	0.0039	0.006	0	0
10/2/2020 13:36	0.005	0.006	0	0
10/2/2020 13:37	0.0059	0.007	0	0
10/2/2020 13:38	0.0068	0.007	0	0
10/2/2020 13:39	0.0069	0.007	0	0
10/2/2020 13:40	0.0069	0.007	0	0
10/2/2020 13:41	0.0069	0.007	0	0
10/2/2020 13:42	0.0069	0.007	0	0

Former Coyne Textile
CAMP Station - CHA #1
Remedial Design Construction

Timestamp	Mass Concentration Total (mg/m3)	Dustrak TWA (mg/m3)	PID (ppm)	PID TWA (ppm)
10/2/2020 13:43	0.0069	0.007	0	0
10/2/2020 13:44	0.0069	0.007	0	0
10/2/2020 13:45	0.0069	0.007	0	0
10/2/2020 13:46	0.0068	0.007	0	0
10/2/2020 13:47	0.0069	0.007	0	0
10/2/2020 13:48	0.0069	0.007	0	0
10/2/2020 13:49	0.0071	0.007	0	0
10/2/2020 13:50	0.0064	0.007	0	0
10/2/2020 13:51	0.0065	0.007	0	0
10/2/2020 13:52	0.0058	0.007	0	0
10/2/2020 13:53	0.0051	0.007	0	0
10/2/2020 13:54	0.0051	0.007	0	0
10/2/2020 13:55	0.0051	0.007	0	0
10/2/2020 13:56	0.0052	0.007	0	0
10/2/2020 13:57	0.0053	0.007	0	0
10/2/2020 13:58	0.0053	0.007	0	0
10/2/2020 13:59	0.0053	0.007	0	0
10/2/2020 14:00	0.0054	0.007	0	0
10/2/2020 14:01	0.0054	0.007	0	0
10/2/2020 14:02	0.0054	0.007	0	0
10/2/2020 14:03	0.0054	0.007	0	0
10/2/2020 14:04	0.0053	0.007	0	0
10/2/2020 14:05	0.0052	0.007	0	0
10/2/2020 14:06	0.004	0.007	0	0
10/2/2020 14:07	0.0038	0.007	0	0
10/2/2020 14:08	0.0036	0.007	0	0
10/2/2020 14:09	0.0036	0.007	0	0
10/2/2020 14:10	0.0035	0.007	0	0
10/2/2020 14:11	0.0035	0.007	0	0
10/2/2020 14:12	0.0034	0.007	0	0
10/2/2020 14:13	0.0034	0.007	0	0
10/2/2020 14:14	0.0034	0.007	0	0
10/2/2020 14:15	0.0033	0.007	0	0
10/2/2020 14:16	0.0034	0.007	0	0
10/2/2020 14:17	0.0035	0.007	0	0
10/2/2020 14:18	0.0034	0.007	0	0
10/2/2020 14:19	0.0034	0.007	0	0
10/2/2020 14:20	0.0034	0.007	0	0
10/2/2020 14:21	0.0034	0.007	0	0
10/2/2020 14:22	0.0034	0.007	0	0
10/2/2020 14:23	0.0034	0.007	0	0
10/2/2020 14:24	0.0033	0.007	0	0
10/2/2020 14:25	0.0035	0.007	0	0
10/2/2020 14:26	0.0035	0.007	0	0
10/2/2020 14:27	0.0035	0.007	0	0
10/2/2020 14:28	0.0035	0.007	0	0
10/2/2020 14:29	0.0035	0.007	0	0
10/2/2020 14:30	0.0035	0.007	0	0

Former Coyne Textile
CAMP Station - CHA #1
Remedial Design Construction

Timestamp	Mass Concentration Total (mg/m3)	Dustrak TWA (mg/m3)	PID (ppm)	PID TWA (ppm)
10/2/2020 14:31	0.0033	0.007	0	0
10/2/2020 14:32	0.0031	0.007	0	0
10/2/2020 14:33	0.0031	0.007	0	0
10/2/2020 14:34	0.0032	0.007	0	0
10/2/2020 14:35	0.0032	0.007	0	0
10/2/2020 14:36	0.0033	0.007	0	0
10/2/2020 14:37	0.0034	0.007	0	0
10/2/2020 14:38	0.0035	0.007	0	0
10/2/2020 14:39	0.0035	0.007	0	0
10/2/2020 14:40	0.0033	0.007	0	0
10/2/2020 14:41	0.0033	0.007	0	0
10/2/2020 14:42	0.0033	0.007	0	0
10/2/2020 14:43	0.0033	0.007	0	0
10/2/2020 14:44	0.0033	0.007	0	0
10/2/2020 14:45	0.0033	0.007	0	0
10/2/2020 14:46	0.0035	0.007	0	0
10/2/2020 14:47	0.0037	0.007	0	0
10/2/2020 14:48	0.0037	0.007	0	0
10/2/2020 14:49	0.0037	0.007	0	0
10/2/2020 14:50	0.0037	0.007	0	0
10/2/2020 14:51	0.0036	0.007	0	0
10/2/2020 14:52	0.0035	0.007	0	0
10/2/2020 14:53	0.0035	0.007	0	0
10/2/2020 14:54	0.0035	0.007	0	0
10/2/2020 14:55	0.0035	0.007	0	0
10/2/2020 14:56	0.0034	0.007	0	0
10/2/2020 14:57	0.0034	0.007	0	0
10/2/2020 14:58	0.0035	0.007	0	0
10/2/2020 14:59	0.0035	0.007	0	0
10/2/2020 15:00	0.0034	0.007	0	0
10/2/2020 15:01	0.0033	0.007	0	0
10/2/2020 15:02	0.0032	0.007	0	0
10/2/2020 15:03	0.0032	0.007	0	0
10/2/2020 15:04	0.0031	0.007	0	0
10/2/2020 15:05	0.0032	0.007	0	0
10/2/2020 15:06	0.0032	0.007	0	0
10/2/2020 15:07	0.0031	0.007	0	0
10/2/2020 15:08	0.003	0.007	0	0
10/2/2020 15:09	0.003	0.007	0	0
10/2/2020 15:10	0.003	0.007	0	0
10/2/2020 15:11	0.003	0.007	0	0
10/2/2020 15:12	0.0029	0.007	0	0
10/2/2020 15:13	0.0028	0.007	0	0
10/2/2020 15:14	0.0027	0.007	0	0
10/2/2020 15:15	0.0027	0.007	0	0
10/2/2020 15:16	0.0027	0.007	0	0
10/2/2020 15:17	0.0027	0.007	0	0
10/2/2020 15:18	0.0028	0.007	0	0

Former Coyne Textile
CAMP Station - CHA #1
Remedial Design Construction

Timestamp	Mass Concentration Total (mg/m3)	Dustrak TWA (mg/m3)	PID (ppm)	PID TWA (ppm)
10/2/2020 15:19	0.0029	0.007	0	0
10/2/2020 15:20	0.0028	0.007	0	0
10/2/2020 15:21	0.0027	0.007	0	0
10/2/2020 15:22	0.0027	0.007	0	0
10/2/2020 15:23	0.0027	0.007	0	0
10/2/2020 15:24	0.0027	0.007	0	0
10/2/2020 15:25	0.0027	0.007	0	0
10/2/2020 15:26	0.0027	0.007	0	0
10/2/2020 15:27	0.0027	0.007	0	0
10/2/2020 15:28	0.0028	0.007	0	0
10/2/2020 15:29	0.0028	0.007	0	0
10/2/2020 15:30	0.0028	0.007	0	0
10/2/2020 15:31	0.0027	0.007	0	0
10/2/2020 15:32	0.0026	0.007	0	0
10/2/2020 15:33	0.0025	0.007	0	0
10/2/2020 15:34	0.0023	0.007	0	0
10/2/2020 15:35	0.0023	0.007	0	0
10/2/2020 15:36	0.0023	0.007	0	0
10/2/2020 15:37	0.0024	0.007	0	0
10/2/2020 15:38	0.0025	0.007	0	0
10/2/2020 15:39	0.0024	0.007	0	0
10/2/2020 15:40	0.0025	0.007	0	0
10/2/2020 15:41	0.0025	0.007	0	0
10/2/2020 15:42	0.0025	0.007	0	0
10/2/2020 15:43	0.0025	0.007	0	0
10/2/2020 15:44	0.0025	0.007	0	0
10/2/2020 15:45	0.0025	0.007	0	0
10/2/2020 15:46	0.0025	0.007	0	0
10/2/2020 15:47	0.0026	0.007	0	0
10/2/2020 15:48	0.0026	0.007	0	0
10/2/2020 15:49	0.0026	0.007	0	0
10/2/2020 15:50	0.0026	0.007	0	0
10/2/2020 15:51	0.0026	0.007	0	0
10/2/2020 15:52	0.0025	0.007	0	0
10/2/2020 15:53	0.0024	0.007	0	0
10/2/2020 15:54	0.0024	0.007	0	0
10/2/2020 15:55	0.0024	0.007	0	0
10/2/2020 15:56	0.0027	0.007	0	0
10/2/2020 15:57	0.0027	0.007	0	0
10/2/2020 15:58	0.0026	0.007	0	0
10/2/2020 15:59	0.0027	0.007	0	0
10/2/2020 16:00	0.0026	0.007	0	0
10/2/2020 16:01	0.0026	0.007	0	0
10/2/2020 16:02	0.0025	0.007	0	0
10/2/2020 16:03	0.0027	0.007	0.12	0
10/2/2020 16:04	0.0027	0.007	0.12	0
10/2/2020 16:05	0.0029	0.007	0.12	0
10/2/2020 16:06	0.003	0.007	0.12	0

Former Coyne Textile
CAMP Station - CHA #1
Remedial Design Construction

Timestamp	Mass Concentration Total (mg/m3)	Dustrak TWA (mg/m3)	PID (ppm)	PID TWA (ppm)
10/2/2020 16:07	0.003	0.007	0.12	0
10/2/2020 16:08	0.0031	0.007	0.12	0
10/2/2020 16:09	0.0031	0.007	0.12	0
10/2/2020 16:10	0.0031	0.007	0.12	0
10/2/2020 16:11	0.0028	0.007	0.12	0
10/2/2020 16:12	0.0027	0.007	0.12	0
10/2/2020 16:13	0.0028	0.007	0.12	0
10/5/2020 6:52	0.07	0	0.12	0
10/5/2020 6:53	0.051	0	0.12	0
10/5/2020 6:54	0.039	0	0.12	0
10/5/2020 6:55	0.033	0	0.12	0
10/5/2020 6:56	0.0294	0	0.12	0
10/5/2020 6:57	0.0268	0	0.12	0
10/5/2020 6:58	0.0253	0	0.12	0
10/5/2020 6:59	0.0241	0	0.12	0
10/5/2020 7:00	0.0231	0	0.12	0
10/5/2020 7:01	0.0223	0	0.12	0
10/5/2020 7:02	0.0218	0	0.12	0
10/5/2020 7:03	0.0213	0	0.12	0
10/5/2020 7:04	0.0208	0	0.12	0
10/5/2020 7:05	0.0203	0	0.12	0
10/5/2020 7:06	0.0199	0	0.12	0
10/5/2020 7:07	0.0161	0.001	0.12	0
10/5/2020 7:08	0.0149	0.001	0.12	0
10/5/2020 7:09	0.0148	0.001	0.12	0
10/5/2020 7:10	0.0147	0.001	0.12	0
10/5/2020 7:11	0.0145	0.001	0.12	0
10/5/2020 7:12	0.0145	0.001	0.12	0
10/5/2020 7:13	0.0144	0.001	0.12	0
10/5/2020 7:14	0.0143	0.001	0.12	0
10/5/2020 7:15	0.0143	0.001	0.12	0
10/5/2020 7:16	0.0143	0.001	0.12	0
10/5/2020 7:17	0.0141	0.001	0.12	0
10/5/2020 7:18	0.0141	0.001	0.12	0
10/5/2020 7:19	0.0141	0.001	0.12	0
10/5/2020 7:20	0.014	0.001	0.12	0
10/5/2020 7:21	0.014	0.001	0.12	0
10/5/2020 7:22	0.0141	0.001	0.12	0
10/5/2020 7:23	0.0141	0.001	0.12	0
10/5/2020 7:24	0.0142	0.001	0.12	0
10/5/2020 7:25	0.0143	0.001	0.12	0
10/5/2020 7:26	0.0143	0.001	0.12	0
10/5/2020 7:27	0.0143	0.001	0.12	0
10/5/2020 7:28	0.0143	0.001	0.12	0
10/5/2020 7:29	0.0143	0.001	0.12	0
10/5/2020 7:30	0.0143	0.001	0.12	0
10/5/2020 7:31	0.0141	0.001	0.12	0
10/5/2020 7:32	0.014	0.001	0.12	0

Former Coyne Textile
CAMP Station - CHA #1
Remedial Design Construction

Timestamp	Mass Concentration Total (mg/m3)	Dustrak TWA (mg/m3)	PID (ppm)	PID TWA (ppm)
10/5/2020 7:33	0.014	0.001	0.12	0
10/5/2020 7:34	0.014	0.001	0.12	0
10/5/2020 7:35	0.0141	0.001	0.12	0
10/5/2020 7:36	0.0142	0.001	0.12	0
10/5/2020 7:37	0.0143	0.001	0.12	0
10/5/2020 7:38	0.0143	0.001	0.12	0
10/5/2020 7:39	0.0144	0.001	0.12	0
10/5/2020 7:40	0.0145	0.001	0.12	0
10/5/2020 7:41	0.0147	0.002	0.12	0
10/5/2020 7:42	0.0148	0.002	0.12	0
10/5/2020 7:43	0.0149	0.002	0.12	0
10/5/2020 7:44	0.0149	0.002	0.12	0
10/5/2020 7:45	0.0149	0.002	0.12	0
10/5/2020 7:46	0.015	0.002	0.12	0
10/5/2020 7:47	0.015	0.002	0.12	0
10/5/2020 7:48	0.0149	0.002	0.12	0
10/5/2020 7:49	0.0149	0.002	0.12	0
10/5/2020 7:50	0.0148	0.002	0.12	0
10/5/2020 7:51	0.0147	0.002	0.12	0
10/5/2020 7:52	0.0146	0.002	0.12	0
10/5/2020 7:53	0.0145	0.002	0.12	0
10/5/2020 7:54	0.0145	0.002	0.12	0
10/5/2020 7:55	0.0145	0.002	0.12	0
10/5/2020 7:56	0.0146	0.002	0.12	0
10/5/2020 7:57	0.0167	0.002	0.12	0
10/5/2020 7:58	0.0176	0.002	0.12	0
10/5/2020 7:59	0.0181	0.002	0.12	0
10/5/2020 8:00	0.0181	0.002	0.12	0
10/5/2020 8:01	0.0182	0.002	0.12	0
10/5/2020 8:02	0.0183	0.002	0.12	0
10/5/2020 8:03	0.0183	0.002	0.12	0
10/5/2020 8:04	0.0182	0.002	0.12	0
10/5/2020 8:05	0.0183	0.002	0.12	0
10/5/2020 8:06	0.0184	0.002	0.12	0
10/5/2020 8:07	0.0183	0.002	0.12	0
10/5/2020 8:08	0.0182	0.002	0.12	0
10/5/2020 8:09	0.0181	0.002	0.12	0
10/5/2020 8:10	0.0181	0.003	0.12	0
10/5/2020 8:11	0.0177	0.003	0.12	0
10/5/2020 8:12	0.0155	0.003	0.12	0
10/5/2020 8:13	0.0145	0.003	0.12	0
10/5/2020 8:14	0.014	0.003	0.12	0
10/5/2020 8:15	0.014	0.003	0.12	0
10/5/2020 8:16	0.014	0.003	0.12	0
10/5/2020 8:17	0.0141	0.003	0.12	0
10/5/2020 8:18	0.0142	0.003	0.12	0
10/5/2020 8:19	0.0144	0.003	0.12	0
10/5/2020 8:20	0.0143	0.003	0.12	0

Former Coyne Textile
CAMP Station - CHA #1
Remedial Design Construction

Timestamp	Mass Concentration Total (mg/m3)	Dustrak TWA (mg/m3)	PID (ppm)	PID TWA (ppm)
10/5/2020 8:21	0.0143	0.003	0.12	0
10/5/2020 8:22	0.0147	0.003	0.12	0
10/5/2020 8:23	0.0149	0.003	0.12	0
10/5/2020 8:24	0.015	0.003	0.12	0
10/5/2020 8:25	0.0151	0.003	0.12	0
10/5/2020 8:26	0.0151	0.003	0.12	0
10/5/2020 8:27	0.0151	0.003	0.12	0
10/5/2020 8:28	0.0151	0.003	0.12	0
10/5/2020 8:29	0.0151	0.003	0.12	0
10/5/2020 8:30	0.0149	0.003	0.12	0
10/5/2020 8:31	0.0147	0.003	0.12	0
10/5/2020 8:32	0.0147	0.003	0.12	0
10/5/2020 8:33	0.0146	0.003	0.12	0
10/5/2020 8:34	0.0144	0.003	0.12	0
10/5/2020 8:35	0.0143	0.003	0.12	0
10/5/2020 8:36	0.0141	0.003	0.12	0
10/5/2020 8:37	0.0139	0.003	0.12	0
10/5/2020 8:38	0.0139	0.003	0.12	0
10/5/2020 8:39	0.0138	0.003	0.12	0
10/5/2020 8:40	0.0137	0.003	0.12	0
10/5/2020 8:41	0.0135	0.003	0.12	0
10/5/2020 8:42	0.0134	0.003	0.12	0
10/5/2020 8:43	0.0133	0.003	0.12	0
10/5/2020 8:44	0.0133	0.004	0.12	0
10/5/2020 8:45	0.0133	0.004	0.12	0
10/5/2020 8:46	0.0133	0.004	0.12	0
10/5/2020 8:47	0.0133	0.004	0.12	0
10/5/2020 8:48	0.0133	0.004	0.12	0
10/5/2020 8:49	0.0134	0.004	0.12	0
10/5/2020 8:50	0.0136	0.004	0.12	0
10/5/2020 8:51	0.0141	0.004	0.12	0
10/5/2020 8:52	0.0143	0.004	0.12	0
10/5/2020 8:53	0.0143	0.004	0.12	0
10/5/2020 8:54	0.0146	0.004	0.12	0
10/5/2020 8:55	0.0149	0.004	0.12	0
10/5/2020 8:56	0.0151	0.004	0.12	0
10/5/2020 8:57	0.0155	0.004	0.12	0
10/5/2020 8:58	0.0161	0.004	0.12	0
10/5/2020 8:59	0.0164	0.004	0.12	0
10/5/2020 9:00	0.0165	0.004	0.12	0
10/5/2020 9:01	0.0165	0.004	0.12	0
10/5/2020 9:02	0.0165	0.004	0.12	0
10/5/2020 9:03	0.0167	0.004	0.12	0
10/5/2020 9:04	0.0168	0.004	0.12	0
10/5/2020 9:05	0.0169	0.004	0.12	0
10/5/2020 9:06	0.0167	0.004	0.12	0
10/5/2020 9:07	0.0167	0.004	0.12	0
10/5/2020 9:08	0.0167	0.004	0.12	0

Former Coyne Textile
CAMP Station - CHA #1
Remedial Design Construction

Timestamp	Mass Concentration Total (mg/m3)	Dustrak TWA (mg/m3)	PID (ppm)	PID TWA (ppm)
10/5/2020 9:09	0.0166	0.004	0.12	0
10/5/2020 9:10	0.0165	0.004	0.12	0
10/5/2020 9:11	0.0167	0.004	0.12	0
10/5/2020 9:12	0.0165	0.004	0.12	0
10/5/2020 9:13	0.0163	0.004	0.12	0
10/5/2020 9:14	0.0161	0.005	0.12	0
10/5/2020 9:15	0.0163	0.005	0.12	0
10/5/2020 9:16	0.0164	0.005	0.12	0
10/5/2020 9:17	0.0163	0.005	0.12	0
10/5/2020 9:18	0.0161	0.005	0.12	0
10/5/2020 9:19	0.0159	0.005	0.12	0
10/5/2020 9:20	0.0157	0.005	0.12	0
10/5/2020 9:21	0.0155	0.005	0.12	0
10/5/2020 9:22	0.0152	0.005	0.12	0
10/5/2020 9:23	0.015	0.005	0.12	0
10/5/2020 9:24	0.015	0.005	0.12	0
10/5/2020 9:25	0.015	0.005	0.12	0
10/5/2020 9:26	0.0149	0.005	0.12	0
10/5/2020 9:27	0.0149	0.005	0.12	0
10/5/2020 9:28	0.0147	0.005	0.12	0
10/5/2020 9:29	0.0145	0.005	0.12	0
10/5/2020 9:30	0.0143	0.005	0.12	0
10/5/2020 9:31	0.0143	0.005	0.12	0
10/5/2020 9:32	0.0143	0.005	0.12	0
10/5/2020 9:33	0.0144	0.005	0.12	0
10/5/2020 9:34	0.0145	0.005	0.12	0
10/5/2020 9:35	0.0145	0.005	0.12	0
10/5/2020 9:36	0.0145	0.005	0.12	0
10/5/2020 9:37	0.0146	0.005	0.12	0
10/5/2020 9:38	0.0149	0.005	0.12	0
10/5/2020 9:39	0.0152	0.005	0.12	0
10/5/2020 9:40	0.0155	0.005	0.12	0
10/5/2020 9:41	0.0153	0.005	0.12	0
10/5/2020 9:42	0.0153	0.005	0.12	0
10/5/2020 9:43	0.0191	0.006	0.12	0
10/5/2020 9:44	0.0215	0.006	0.12	0
10/5/2020 9:45	0.0215	0.006	0.12	0
10/5/2020 9:46	0.0214	0.006	0.12	0
10/5/2020 9:47	0.0214	0.006	0.12	0
10/5/2020 9:48	0.0213	0.006	0.12	0
10/5/2020 9:49	0.0213	0.006	0.12	0
10/5/2020 9:50	0.0214	0.006	0.12	0
10/5/2020 9:51	0.0215	0.006	0.12	0
10/5/2020 9:52	0.0213	0.006	0.12	0
10/5/2020 9:53	0.0209	0.006	0.12	0
10/5/2020 9:54	0.0207	0.006	0.12	0
10/5/2020 9:55	0.0205	0.006	0.12	0
10/5/2020 9:56	0.0205	0.006	0.12	0

Former Coyne Textile
CAMP Station - CHA #1
Remedial Design Construction

Timestamp	Mass Concentration Total (mg/m3)	Dustrak TWA (mg/m3)	PID (ppm)	PID TWA (ppm)
10/5/2020 9:57	0.0207	0.006	0.12	0
10/5/2020 9:58	0.0168	0.006	0.12	0
10/5/2020 9:59	0.0142	0.006	0.12	0
10/5/2020 10:00	0.0141	0.006	0.12	0
10/5/2020 10:01	0.0141	0.006	0.12	0
10/5/2020 10:02	0.0143	0.006	0.12	0
10/5/2020 10:03	0.0144	0.006	0.12	0
10/5/2020 10:04	0.0142	0.006	0.12	0
10/5/2020 10:05	0.014	0.006	0.12	0
10/5/2020 10:06	0.0139	0.006	0.12	0
10/5/2020 10:07	0.0138	0.006	0.12	0
10/5/2020 10:08	0.0137	0.006	0.12	0
10/5/2020 10:09	0.0133	0.006	0.12	0
10/5/2020 10:10	0.0128	0.006	0.12	0
10/5/2020 10:11	0.0125	0.006	0.12	0
10/5/2020 10:12	0.0121	0.006	0.12	0
10/5/2020 10:13	0.0121	0.006	0.12	0
10/5/2020 10:14	0.0121	0.006	0.12	0
10/5/2020 10:15	0.012	0.007	0.12	0
10/5/2020 10:16	0.0119	0.007	0.12	0
10/5/2020 10:17	0.0117	0.007	0.12	0
10/5/2020 10:18	0.0115	0.007	0.12	0
10/5/2020 10:19	0.0113	0.007	0.12	0
10/5/2020 10:20	0.0113	0.007	0.12	0
10/5/2020 10:21	0.0112	0.007	0.12	0
10/5/2020 10:22	0.0111	0.007	0.12	0
10/5/2020 10:23	0.0109	0.007	0.12	0
10/5/2020 10:24	0.0111	0.007	0.12	0
10/5/2020 10:25	0.0114	0.007	0.12	0
10/5/2020 10:26	0.0115	0.007	0.12	0
10/5/2020 10:27	0.0115	0.007	0.12	0
10/5/2020 10:28	0.0113	0.007	0.12	0
10/5/2020 10:29	0.0112	0.007	0.12	0
10/5/2020 10:30	0.0111	0.007	0.12	0
10/5/2020 10:31	0.0111	0.007	0.12	0
10/5/2020 10:32	0.0112	0.007	0.12	0
10/5/2020 10:33	0.0112	0.007	0.12	0
10/5/2020 10:34	0.0112	0.007	0.12	0
10/5/2020 10:35	0.0111	0.007	0.12	0
10/5/2020 10:36	0.0111	0.007	0.12	0
10/5/2020 10:37	0.0113	0.007	0.12	0
10/5/2020 10:38	0.0119	0.007	0.12	0
10/5/2020 10:39	0.0137	0.007	0.12	0
10/5/2020 10:40	0.0148	0.007	0.12	0
10/5/2020 10:41	0.015	0.007	0.12	0
10/5/2020 10:42	0.0156	0.007	0.12	0
10/5/2020 10:43	0.0159	0.007	0.12	0
10/5/2020 10:44	0.0159	0.007	0.12	0

Former Coyne Textile
CAMP Station - CHA #1
Remedial Design Construction

Timestamp	Mass Concentration Total (mg/m3)	Dustrak TWA (mg/m3)	PID (ppm)	PID TWA (ppm)
10/5/2020 10:45	0.016	0.007	0.12	0
10/5/2020 10:46	0.0161	0.007	0.12	0
10/5/2020 10:47	0.0161	0.007	0.12	0
10/5/2020 10:48	0.016	0.007	0.12	0
10/5/2020 10:49	0.0162	0.007	0.12	0
10/5/2020 10:50	0.0164	0.007	0.12	0
10/5/2020 10:51	0.0165	0.008	0.12	0
10/5/2020 10:52	0.0165	0.008	0.12	0
10/5/2020 10:53	0.0161	0.008	0.12	0
10/5/2020 10:54	0.0143	0.008	0.12	0
10/5/2020 10:55	0.0128	0.008	0.12	0
10/5/2020 10:56	0.0124	0.008	0.12	0
10/5/2020 10:57	0.0117	0.008	0.12	0
10/5/2020 10:58	0.0115	0.008	0.12	0
10/5/2020 10:59	0.0113	0.008	0.12	0
10/5/2020 11:00	0.0112	0.008	0.12	0
10/5/2020 11:01	0.011	0.008	0.12	0
10/5/2020 11:02	0.0106	0.008	0.12	0
10/5/2020 11:03	0.0106	0.008	0.12	0
10/5/2020 11:04	0.0103	0.008	0.12	0
10/5/2020 11:05	0.01	0.008	0.12	0
10/5/2020 11:06	0.0097	0.008	0.12	0
10/5/2020 11:07	0.0095	0.008	0.12	0
10/5/2020 11:08	0.0092	0.008	0.12	0
10/5/2020 11:09	0.0091	0.008	0.12	0
10/5/2020 11:10	0.0101	0.008	0.12	0
10/5/2020 11:11	0.0108	0.008	0.12	0
10/5/2020 11:12	0.0108	0.008	0.12	0
10/5/2020 11:13	0.0108	0.008	0.12	0
10/5/2020 11:14	0.0108	0.008	0.12	0
10/5/2020 11:15	0.0109	0.008	0.12	0
10/5/2020 11:16	0.0111	0.008	0.12	0
10/5/2020 11:17	0.0111	0.008	0.12	0
10/5/2020 11:18	0.0109	0.008	0.12	0
10/5/2020 11:19	0.0108	0.008	0.12	0
10/5/2020 11:20	0.0106	0.008	0.12	0
10/5/2020 11:21	0.0106	0.008	0.12	0
10/5/2020 11:22	0.0107	0.008	0.12	0
10/5/2020 11:23	0.0107	0.008	0.12	0
10/5/2020 11:24	0.0106	0.008	0.12	0
10/5/2020 11:25	0.0095	0.008	0.12	0
10/5/2020 11:26	0.0087	0.008	0.12	0
10/5/2020 11:27	0.0085	0.008	0.12	0
10/5/2020 11:28	0.0083	0.008	0.12	0
10/5/2020 11:29	0.008	0.008	0.12	0
10/5/2020 11:30	0.0077	0.008	0.12	0
10/5/2020 11:31	0.0073	0.008	0.12	0
10/5/2020 11:32	0.0072	0.008	0.12	0

Former Coyne Textile
CAMP Station - CHA #1
Remedial Design Construction

Timestamp	Mass Concentration Total (mg/m3)	Dustrak TWA (mg/m3)	PID (ppm)	PID TWA (ppm)
10/5/2020 11:33	0.0071	0.008	0.12	0
10/5/2020 11:34	0.0072	0.008	0.12	0
10/5/2020 11:35	0.0073	0.008	0.12	0
10/5/2020 11:36	0.0073	0.008	0.12	0
10/5/2020 11:37	0.0071	0.008	0.12	0
10/5/2020 11:38	0.007	0.008	0.12	0
10/5/2020 11:39	0.0069	0.008	0.12	0
10/5/2020 11:40	0.0069	0.008	0.12	0
10/5/2020 11:41	0.0068	0.008	0.12	0
10/5/2020 11:42	0.0068	0.008	0.12	0
10/5/2020 11:43	0.0069	0.008	0.12	0
10/5/2020 11:44	0.007	0.009	0.12	0
10/5/2020 11:45	0.0071	0.009	0.12	0
10/5/2020 11:46	0.0071	0.009	0.12	0
10/5/2020 11:47	0.0071	0.009	0.12	0
10/5/2020 11:48	0.0071	0.009	0.12	0
10/5/2020 11:49	0.0069	0.009	0.12	0
10/5/2020 11:50	0.0067	0.009	0.12	0
10/5/2020 11:51	0.0067	0.009	0.12	0
10/5/2020 11:52	0.0066	0.009	0.12	0
10/5/2020 11:53	0.0065	0.009	0.12	0
10/5/2020 11:54	0.0064	0.009	0.12	0
10/5/2020 11:55	0.0063	0.009	0.12	0
10/5/2020 11:56	0.0063	0.009	0.12	0
10/5/2020 11:57	0.0063	0.009	0.12	0
10/5/2020 11:58	0.0062	0.009	0.12	0
10/5/2020 11:59	0.0061	0.009	0.12	0
10/5/2020 12:00	0.006	0.009	0.12	0
10/5/2020 12:01	0.0061	0.009	0.12	0
10/5/2020 12:02	0.0062	0.009	0.12	0
10/5/2020 12:03	0.0062	0.009	0.12	0
10/5/2020 12:04	0.0063	0.009	0.12	0
10/5/2020 12:05	0.0063	0.009	0.12	0
10/5/2020 12:06	0.0064	0.009	0.12	0
10/5/2020 12:07	0.0065	0.009	0.12	0
10/5/2020 12:08	0.0066	0.009	0.12	0
10/5/2020 12:09	0.0067	0.009	0.12	0
10/5/2020 12:10	0.0069	0.009	0.12	0
10/5/2020 12:11	0.0069	0.009	0.12	0
10/5/2020 12:12	0.0071	0.009	0.12	0
10/5/2020 12:13	0.0072	0.009	0.12	0
10/5/2020 12:14	0.0073	0.009	0.12	0
10/5/2020 12:15	0.0074	0.009	0.12	0
10/5/2020 12:16	0.0073	0.009	0.12	0
10/5/2020 12:17	0.0074	0.009	0.12	0
10/5/2020 12:18	0.0075	0.009	0.12	0
10/5/2020 12:19	0.0075	0.009	0.12	0
10/5/2020 12:20	0.0075	0.009	0.12	0

Former Coyne Textile
CAMP Station - CHA #1
Remedial Design Construction

Timestamp	Mass Concentration Total (mg/m3)	Dustrak TWA (mg/m3)	PID (ppm)	PID TWA (ppm)
10/5/2020 12:21	0.0076	0.009	0.12	0
10/5/2020 12:22	0.0075	0.009	0.12	0
10/5/2020 12:23	0.0075	0.009	0.12	0
10/5/2020 12:24	0.0075	0.009	0.12	0
10/5/2020 12:25	0.0073	0.009	0.12	0
10/5/2020 12:26	0.0075	0.009	0.12	0
10/5/2020 12:27	0.0075	0.009	0.12	0
10/5/2020 12:28	0.0073	0.009	0.12	0
10/5/2020 12:29	0.0073	0.009	0.12	0
10/5/2020 12:30	0.0072	0.009	0.12	0
10/5/2020 12:31	0.0072	0.009	0.12	0
10/5/2020 12:32	0.0071	0.009	0.12	0
10/5/2020 12:33	0.0071	0.009	0.12	0
10/5/2020 12:34	0.007	0.009	0.12	0
10/5/2020 12:35	0.0069	0.009	0.12	0
10/5/2020 12:36	0.0068	0.009	0.12	0
10/5/2020 12:37	0.0067	0.009	0.12	0
10/5/2020 12:38	0.0067	0.009	0.12	0
10/5/2020 12:39	0.0067	0.009	0.12	0
10/5/2020 12:40	0.0067	0.009	0.12	0
10/5/2020 12:41	0.0066	0.009	0.12	0
10/5/2020 12:42	0.0073	0.009	0.12	0
10/5/2020 12:43	0.0084	0.009	0.12	0
10/5/2020 12:44	0.0085	0.009	0.12	0
10/5/2020 12:45	0.0085	0.009	0.12	0
10/5/2020 12:46	0.0087	0.009	0.12	0
10/5/2020 12:47	0.0089	0.009	0.12	0
10/5/2020 12:48	0.0089	0.009	0.12	0
10/5/2020 12:49	0.009	0.009	0.12	0
10/5/2020 12:50	0.0093	0.01	0.12	0
10/5/2020 12:51	0.0093	0.01	0.12	0
10/5/2020 12:52	0.0094	0.01	0.12	0
10/5/2020 12:53	0.0095	0.01	0.12	0
10/5/2020 12:54	0.0096	0.01	0.12	0
10/5/2020 12:55	0.0097	0.01	0.12	0
10/5/2020 12:56	0.0098	0.01	0.12	0
10/5/2020 12:57	0.0092	0.01	0.12	0
10/5/2020 12:58	0.0083	0.01	0.12	0
10/5/2020 12:59	0.0084	0.01	0.12	0
10/5/2020 13:00	0.0086	0.01	0.12	0
10/5/2020 13:01	0.0086	0.01	0.12	0
10/5/2020 13:02	0.0087	0.01	0.12	0
10/5/2020 13:03	0.009	0.01	0.12	0
10/5/2020 13:04	0.0092	0.01	0.12	0
10/5/2020 13:05	0.0093	0.01	0.12	0
10/5/2020 13:06	0.0095	0.01	0.12	0
10/5/2020 13:07	0.0099	0.01	0.12	0
10/5/2020 13:08	0.0103	0.01	0.12	0

Former Coyne Textile
CAMP Station - CHA #1
Remedial Design Construction

Timestamp	Mass Concentration Total (mg/m3)	Dustrak TWA (mg/m3)	PID (ppm)	PID TWA (ppm)
10/5/2020 13:09	0.0107	0.01	0.12	0
10/5/2020 13:10	0.011	0.01	0.12	0
10/5/2020 13:11	0.0112	0.01	0.12	0
10/5/2020 13:12	0.0114	0.01	0.12	0
10/5/2020 13:13	0.0117	0.01	0.12	0
10/5/2020 13:14	0.0118	0.01	0.12	0
10/5/2020 13:15	0.0119	0.01	0.12	0
10/5/2020 13:16	0.0122	0.01	0.12	0
10/5/2020 13:17	0.0124	0.01	0.12	0
10/5/2020 13:18	0.0125	0.01	0.12	0
10/5/2020 13:19	0.0127	0.01	0.12	0
10/5/2020 13:20	0.0129	0.01	0.12	0
10/5/2020 13:21	0.0129	0.01	0.12	0
10/5/2020 13:22	0.0129	0.01	0.12	0
10/5/2020 13:23	0.0129	0.01	0.12	0
10/5/2020 13:24	0.0129	0.01	0.12	0
10/5/2020 13:25	0.0128	0.01	0.12	0
10/5/2020 13:26	0.0128	0.01	0.12	0
10/5/2020 13:27	0.0128	0.01	0.12	0
10/5/2020 13:28	0.0127	0.01	0.12	0
10/5/2020 13:29	0.0126	0.01	0.12	0
10/5/2020 13:30	0.0126	0.01	0.12	0
10/5/2020 13:31	0.0124	0.01	0.12	0
10/5/2020 13:32	0.0122	0.011	0.12	0
10/5/2020 13:33	0.0121	0.011	0.12	0
10/5/2020 13:34	0.012	0.011	0.12	0
10/5/2020 13:35	0.0118	0.011	0.12	0
10/5/2020 13:36	0.0117	0.011	0.12	0
10/5/2020 13:37	0.0117	0.011	0.12	0
10/5/2020 13:38	0.0117	0.011	0.12	0
10/5/2020 13:39	0.0115	0.011	0.12	0
10/5/2020 13:40	0.0119	0.011	0.12	0
10/5/2020 13:41	0.0125	0.011	0.12	0
10/5/2020 13:42	0.0125	0.011	0.12	0
10/5/2020 13:43	0.0127	0.011	0.12	0
10/5/2020 13:44	0.0127	0.011	0.12	0
10/5/2020 13:45	0.0128	0.011	0.12	0
10/5/2020 13:46	0.013	0.011	0.12	0
10/5/2020 13:47	0.0131	0.011	0.12	0
10/5/2020 13:48	0.0133	0.011	0.12	0
10/5/2020 13:49	0.0135	0.011	0.12	0
10/5/2020 13:50	0.0137	0.011	0.12	0
10/5/2020 13:51	0.0137	0.011	0.12	0
10/5/2020 13:52	0.0139	0.011	0.12	0
10/5/2020 13:53	0.0139	0.011	0.12	0
10/5/2020 13:54	0.0142	0.011	0.12	0
10/5/2020 13:55	0.0139	0.011	0.12	0
10/5/2020 13:56	0.0135	0.011	0.12	0

Former Coyne Textile
CAMP Station - CHA #1
Remedial Design Construction

Timestamp	Mass Concentration Total (mg/m3)	Dustrak TWA (mg/m3)	PID (ppm)	PID TWA (ppm)
10/5/2020 13:57	0.0137	0.011	0.12	0
10/5/2020 13:58	0.0137	0.011	0.12	0
10/5/2020 13:59	0.0138	0.011	0.12	0
10/5/2020 14:00	0.0139	0.011	0.12	0
10/5/2020 14:01	0.0139	0.011	0.12	0
10/5/2020 14:02	0.0139	0.011	0.12	0
10/5/2020 14:03	0.014	0.011	0.12	0
10/5/2020 14:04	0.0138	0.011	0.12	0
10/5/2020 14:05	0.0139	0.011	0.12	0
10/5/2020 14:06	0.0139	0.011	0.12	0
10/5/2020 14:07	0.0137	0.011	0.12	0
10/5/2020 14:08	0.0135	0.012	0.12	0
10/5/2020 14:09	0.0132	0.012	0.12	0
10/5/2020 14:10	0.0133	0.012	0.12	0
10/5/2020 14:11	0.0135	0.012	0.12	0
10/5/2020 14:12	0.0133	0.012	0.12	0
10/5/2020 14:13	0.0134	0.012	0.12	0
10/5/2020 14:14	0.0133	0.012	0.12	0
10/5/2020 14:15	0.0131	0.012	0.12	0
10/5/2020 14:16	0.013	0.012	0.12	0
10/5/2020 14:17	0.013	0.012	0.12	0
10/5/2020 14:18	0.0127	0.012	0.12	0
10/5/2020 14:19	0.0127	0.012	0.12	0
10/5/2020 14:20	0.0125	0.012	0.12	0
10/5/2020 14:21	0.0126	0.012	0.12	0
10/5/2020 14:22	0.0127	0.012	0.12	0
10/5/2020 14:23	0.0129	0.012	0.12	0
10/5/2020 14:24	0.0129	0.012	0.12	0
10/5/2020 14:25	0.0127	0.012	0.12	0
10/5/2020 14:26	0.0123	0.012	0.12	0
10/5/2020 14:27	0.0121	0.012	0.12	0
10/5/2020 14:28	0.012	0.012	0.12	0
10/5/2020 14:29	0.0121	0.012	0.12	0
10/5/2020 14:30	0.0123	0.012	0.12	0
10/5/2020 14:31	0.0122	0.012	0.12	0
10/5/2020 14:32	0.012	0.012	0.12	0
10/5/2020 14:33	0.0121	0.012	0.12	0
10/5/2020 14:34	0.0119	0.012	0.12	0
10/5/2020 14:35	0.0118	0.012	0.12	0
10/5/2020 14:36	0.0117	0.012	0.12	0
10/5/2020 14:37	0.0115	0.012	0.12	0
10/5/2020 14:38	0.0113	0.012	0.12	0
10/5/2020 14:39	0.0112	0.012	0.12	0
10/5/2020 14:40	0.0113	0.012	0.12	0
10/5/2020 14:41	0.0113	0.012	0.12	0
10/5/2020 14:42	0.0113	0.012	0.12	0
10/5/2020 14:43	0.0112	0.012	0.12	0
10/5/2020 14:44	0.0109	0.012	0.12	0

Former Coyne Textile
CAMP Station - CHA #1
Remedial Design Construction

Timestamp	Mass Concentration Total (mg/m3)	Dustrak TWA (mg/m3)	PID (ppm)	PID TWA (ppm)
10/5/2020 14:45	0.0107	0.012	0.12	0
10/5/2020 14:46	0.0107	0.012	0.12	0
10/5/2020 14:47	0.0108	0.012	0.12	0
10/5/2020 14:48	0.0108	0.013	0.12	0
10/5/2020 14:49	0.0109	0.013	0.12	0
10/5/2020 14:50	0.0111	0.013	0.12	0
10/5/2020 14:51	0.0111	0.013	0.12	0
10/5/2020 14:52	0.0113	0.013	0.12	0
10/5/2020 14:53	0.0115	0.013	0.12	0
10/5/2020 14:54	0.0116	0.013	0.12	0
10/5/2020 14:55	0.0116	0.013	0.12	0
10/5/2020 14:56	0.0117	0.013	0.12	0
10/5/2020 14:57	0.0119	0.013	0.12	0
10/5/2020 14:58	0.0121	0.013	0.12	0
10/5/2020 14:59	0.0123	0.013	0.12	0
10/5/2020 15:00	0.0125	0.013	0.12	0
10/5/2020 15:01	0.0127	0.013	0.12	0
10/5/2020 15:02	0.0132	0.013	0.12	0
10/5/2020 15:03	0.0134	0.013	0.12	0
10/5/2020 15:04	0.0136	0.013	0.12	0
10/5/2020 15:05	0.0137	0.013	0.12	0
10/5/2020 15:06	0.0137	0.013	0.12	0
10/5/2020 15:07	0.0138	0.013	0.12	0
10/5/2020 15:08	0.0139	0.013	0.12	0
10/5/2020 15:09	0.014	0.013	0.12	0
10/5/2020 15:10	0.0141	0.013	0.12	0
10/5/2020 15:11	0.0142	0.013	0.12	0
10/5/2020 15:12	0.0143	0.013	0.12	0
10/5/2020 15:13	0.0143	0.013	0.12	0
10/5/2020 15:14	0.0143	0.013	0.12	0
10/5/2020 15:15	0.0144	0.013	0.12	0
10/5/2020 15:16	0.0144	0.013	0.12	0
10/5/2020 15:17	0.0141	0.013	0.12	0
10/5/2020 15:18	0.0141	0.013	0.12	0
10/5/2020 15:19	0.0141	0.013	0.12	0
10/5/2020 15:20	0.0141	0.013	0.12	0
10/5/2020 15:21	0.0141	0.013	0.12	0
10/5/2020 15:22	0.0141	0.013	0.12	0
10/5/2020 15:23	0.0141	0.013	0.12	0
10/5/2020 15:24	0.0141	0.013	0.12	0
10/5/2020 15:25	0.0141	0.013	0.12	0
10/5/2020 15:26	0.0141	0.013	0.12	0
10/5/2020 15:27	0.0142	0.013	0.12	0
10/5/2020 15:28	0.0141	0.013	0.12	0
10/5/2020 15:29	0.014	0.013	0.12	0
10/5/2020 15:30	0.0137	0.013	0.12	0
10/5/2020 15:31	0.0137	0.013	0.12	0
10/5/2020 15:32	0.0135	0.013	0.12	0

Former Coyne Textile
CAMP Station - CHA #1
Remedial Design Construction

Timestamp	Mass Concentration Total (mg/m3)	Dustrak TWA (mg/m3)	PID (ppm)	PID TWA (ppm)
10/5/2020 15:33	0.0131	0.013	0.12	0
10/5/2020 15:34	0.0128	0.013	0.12	0
10/5/2020 15:35	0.0125	0.013	0.12	0
10/5/2020 15:36	0.0121	0.013	0.12	0
10/5/2020 15:37	0.0119	0.013	0.12	0
10/5/2020 15:38	0.0117	0.013	0.12	0
10/5/2020 15:39	0.0114	0.013	0.12	0
10/5/2020 15:40	0.0111	0.013	0.12	0
10/5/2020 15:41	0.0108	0.013	0.12	0
10/5/2020 15:42	0.0105	0.013	0.12	0
10/5/2020 15:43	0.0103	0.013	0.12	0
10/5/2020 15:44	0.0101	0.013	0.12	0
10/5/2020 15:45	0.0102	0.013	0.12	0
10/5/2020 15:46	0.01	0.013	0.12	0
10/5/2020 15:47	0.0099	0.013	0.12	0
10/5/2020 15:48	0.01	0.013	0.12	0
10/5/2020 15:49	0.0101	0.013	0.12	0
10/5/2020 15:50	0.0101	0.013	0.12	0
10/5/2020 15:51	0.0102	0.013	0.12	0
10/5/2020 15:52	0.0101	0.013	0.12	0
10/5/2020 15:53	0.0101	0.013	0.12	0
10/5/2020 15:54	0.0101	0.013	0.12	0
10/5/2020 15:55	0.0101	0.013	0.12	0
10/5/2020 15:56	0.0101	0.013	0.12	0
10/5/2020 15:57	0.0101	0.013	0.12	0
10/5/2020 15:58	0.0101	0.013	0.12	0
10/5/2020 15:59	0.0103	0.013	0.12	0
10/5/2020 16:00	0.0103	0.013	0.12	0
10/5/2020 16:01	0.0104	0.013	0.12	0
10/5/2020 16:02	0.0105	0.013	0.12	0
10/5/2020 16:03	0.0105	0.013	0.12	0
10/5/2020 16:04	0.0106	0.013	0.12	0
10/5/2020 16:05	0.0107	0.013	0.12	0
10/5/2020 16:06	0.0109	0.013	0.12	0
10/5/2020 16:07	0.011	0.013	0.12	0
10/5/2020 16:08	0.0112	0.013	0.12	0
10/5/2020 16:09	0.0113	0.013	0.12	0
10/5/2020 16:10	0.0114	0.013	0.12	0
10/5/2020 16:11	0.0115	0.013	0	0
10/5/2020 16:12	0.0117	0.013	0	0
10/5/2020 16:13	0.0117	0.013	0	0
10/5/2020 16:14	0.0117	0.013	0	0
10/5/2020 16:15	0.0117	0.013	0	0
10/5/2020 16:16	0.0118	0.013	0	0
10/5/2020 16:17	0.0119	0.013	0	0
10/5/2020 16:18	0.0119	0.013	0	0
10/5/2020 16:19	0.012	0.013	0	0
10/5/2020 16:20	0.012	0.013	0	0

Former Coyne Textile
CAMP Station - CHA #1
Remedial Design Construction

Timestamp	Mass Concentration Total (mg/m3)	Dustrak TWA (mg/m3)	PID (ppm)	PID TWA (ppm)
10/5/2020 16:21	0.012	0.013	0	0
10/6/2020 6:51	Dusttrack didn't record		0	0
10/6/2020 6:52			0	0
10/6/2020 6:53			0	0
10/6/2020 6:54			0	0
10/6/2020 6:55			0	0
10/6/2020 6:56			0	0
10/6/2020 6:57			0	0
10/6/2020 6:58			0	0
10/6/2020 6:59			0	0
10/6/2020 7:00			0	0
10/6/2020 7:01			0	0
10/6/2020 7:02			0	0
10/6/2020 7:03			0	0
10/6/2020 7:04			0	0
10/6/2020 7:05			0	0
10/6/2020 7:06			0	0
10/6/2020 7:07			0	0
10/6/2020 7:08			0	0
10/6/2020 7:09			0	0
10/6/2020 7:10			0	0
10/6/2020 7:11			0	0
10/6/2020 7:12			0	0
10/6/2020 7:13			0	0
10/6/2020 7:14			0	0
10/6/2020 7:15			0	0
10/6/2020 7:16			0	0
10/6/2020 7:17			0	0
10/6/2020 7:18			0	0
10/6/2020 7:19			0	0
10/6/2020 7:20			0	0
10/6/2020 7:21			0	0
10/6/2020 7:22			0	0
10/6/2020 7:23			0	0
10/6/2020 7:24			0	0
10/6/2020 7:25			0	0
10/6/2020 7:26			0	0
10/6/2020 7:27			0	0
10/6/2020 7:28			0	0
10/6/2020 7:29			0	0
10/6/2020 7:30			0	0
10/6/2020 7:31			0	0
10/6/2020 7:32			0	0
10/6/2020 7:33			0	0
10/6/2020 7:34			0	0
10/6/2020 7:35			0	0
10/6/2020 7:36			0	0
10/6/2020 7:37			0	0

Former Coyne Textile
CAMP Station - CHA #1
Remedial Design Construction

Timestamp	Mass Concentration Total (mg/m3)	Dustrak TWA (mg/m3)	PID (ppm)	PID TWA (ppm)
10/6/2020 7:38			0	0
10/6/2020 7:39			0	0
10/6/2020 7:40			0	0
10/6/2020 7:41			0	0
10/6/2020 7:42			0	0
10/6/2020 7:43			0	0
10/6/2020 7:44			0	0
10/6/2020 7:45			0	0
10/6/2020 7:46			0	0
10/6/2020 7:47			0	0
10/6/2020 7:48			0	0
10/6/2020 7:49			0	0
10/6/2020 7:50			0	0
10/6/2020 7:51			0	0
10/6/2020 7:52			0	0
10/6/2020 7:53			0	0
10/6/2020 7:54			0	0
10/6/2020 7:55			0	0
10/6/2020 7:56			0	0
10/6/2020 7:57			0	0
10/6/2020 7:58			0	0
10/6/2020 7:59			0	0
10/6/2020 8:00			0	0
10/6/2020 8:01			0	0
10/6/2020 8:02			0	0
10/6/2020 8:03			0	0
10/6/2020 8:04			0	0
10/6/2020 8:05			0	0
10/6/2020 8:06			0	0
10/6/2020 8:07			0	0
10/6/2020 8:08			0	0
10/6/2020 8:09			0	0
10/6/2020 8:10			0	0
10/6/2020 8:11			0	0
10/6/2020 8:12			0	0
10/6/2020 8:13			0	0
10/6/2020 8:14			0	0
10/6/2020 8:15			0	0
10/6/2020 8:16			0	0
10/6/2020 8:17			0	0
10/6/2020 8:18			0	0
10/6/2020 8:19			0	0
10/6/2020 8:20			0	0
10/6/2020 8:21			0	0
10/6/2020 8:22			0	0
10/6/2020 8:23			0	0
10/6/2020 8:24			0	0
10/6/2020 8:25			0	0

Former Coyne Textile
CAMP Station - CHA #1
Remedial Design Construction

Timestamp	Mass Concentration Total (mg/m3)	Dustrak TWA (mg/m3)	PID (ppm)	PID TWA (ppm)
10/6/2020 8:26			0	0
10/6/2020 8:27			0	0
10/6/2020 8:28			0	0
10/6/2020 8:29			0	0
10/6/2020 8:30			0	0
10/6/2020 8:31			0	0
10/6/2020 8:32			0	0
10/6/2020 8:33			0	0
10/6/2020 8:34			0	0
10/6/2020 8:35			0	0
10/6/2020 8:36			0	0
10/6/2020 8:37			0	0
10/6/2020 8:38			0	0
10/6/2020 8:39			0	0
10/6/2020 8:40			0	0
10/6/2020 8:41			0	0
10/6/2020 8:42			0	0
10/6/2020 8:43			0	0
10/6/2020 8:44			0	0
10/6/2020 8:45			0	0
10/6/2020 8:46			0	0
10/6/2020 8:47			0	0
10/6/2020 8:48			0	0
10/6/2020 8:49			0	0
10/6/2020 8:50			0	0
10/6/2020 8:51			0	0
10/6/2020 8:52			0	0
10/6/2020 8:53			0	0
10/6/2020 8:54			0	0
10/6/2020 8:55			0	0
10/6/2020 8:56			0	0
10/6/2020 8:57			0	0
10/6/2020 8:58			0	0
10/6/2020 8:59			0	0
10/6/2020 9:00			0	0
10/6/2020 9:01			0	0
10/6/2020 9:02			0	0
10/6/2020 9:03			0	0
10/6/2020 9:04			0	0
10/6/2020 9:05			0	0
10/6/2020 9:06			0	0
10/6/2020 9:07			0	0
10/6/2020 9:08			0	0
10/6/2020 9:09			0	0
10/6/2020 9:10			0	0
10/6/2020 9:11			0	0
10/6/2020 9:12			0	0
10/6/2020 9:13			0	0

Former Coyne Textile
CAMP Station - CHA #1
Remedial Design Construction

Timestamp	Mass Concentration Total (mg/m3)	Dustrak TWA (mg/m3)	PID (ppm)	PID TWA (ppm)
10/6/2020 9:14			0	0
10/6/2020 9:15			0	0
10/6/2020 9:16			0	0
10/6/2020 9:17			0	0
10/6/2020 9:18			0	0
10/6/2020 9:19			0	0
10/6/2020 9:20			0	0
10/6/2020 9:21			0	0
10/6/2020 9:22			0	0
10/6/2020 9:23			0	0
10/6/2020 9:24			0	0
10/6/2020 9:25			0	0
10/6/2020 9:26			0	0
10/6/2020 9:27			0	0
10/6/2020 9:28			0	0
10/6/2020 9:29			0	0
10/6/2020 9:30			0	0
10/6/2020 9:31			0	0
10/6/2020 9:32			0	0
10/6/2020 9:33			0	0
10/6/2020 9:34			0	0
10/6/2020 9:35			0	0
10/6/2020 9:36			0	0
10/6/2020 9:37			0	0
10/6/2020 9:38			0	0
10/6/2020 9:39			0	0
10/6/2020 9:40			0	0
10/6/2020 9:41			0	0
10/6/2020 9:42			0	0
10/6/2020 9:43			0	0
10/6/2020 9:44			0	0
10/6/2020 9:45			0	0
10/6/2020 9:46			0	0
10/6/2020 9:47			0	0
10/6/2020 9:48			0	0
10/6/2020 9:49			0	0
10/6/2020 9:50			0	0
10/6/2020 9:51			0	0
10/6/2020 9:52			0	0
10/6/2020 9:53			0	0
10/6/2020 9:54			0	0
10/6/2020 9:55			0	0
10/6/2020 9:56			0	0
10/6/2020 9:57			0	0
10/6/2020 9:58			0	0
10/6/2020 9:59			0	0
10/6/2020 10:00			0	0
10/6/2020 10:01			0	0

Former Coyne Textile
CAMP Station - CHA #1
Remedial Design Construction

Timestamp	Mass Concentration Total (mg/m3)	Dustrak TWA (mg/m3)	PID (ppm)	PID TWA (ppm)
10/6/2020 10:02			0	0
10/6/2020 10:03			0	0
10/6/2020 10:04			0	0
10/6/2020 10:05			0	0
10/6/2020 10:06			0	0
10/6/2020 10:07			0	0
10/6/2020 10:08			0	0
10/6/2020 10:09			0	0
10/6/2020 10:10			0	0
10/6/2020 10:11			0	0
10/6/2020 10:12			0	0
10/6/2020 10:13			0	0
10/6/2020 10:14			0	0
10/6/2020 10:15			0	0
10/6/2020 10:16			0	0
10/6/2020 10:17			0	0
10/6/2020 10:18			0	0
10/6/2020 10:19			0	0
10/6/2020 10:20			0	0
10/6/2020 10:21			0	0
10/6/2020 10:22			0	0
10/6/2020 10:23			0	0
10/6/2020 10:24			0	0
10/6/2020 10:25			0	0
10/6/2020 10:26			0	0
10/6/2020 10:27			0	0
10/6/2020 10:28			0	0
10/6/2020 10:29			0	0
10/6/2020 10:30			0	0
10/6/2020 10:31			0	0
10/6/2020 10:32			0	0
10/6/2020 10:33			0	0
10/6/2020 10:34			0	0
10/6/2020 10:35			0	0
10/6/2020 10:36			0	0
10/6/2020 10:37			0	0
10/6/2020 10:38			0	0
10/6/2020 10:39			0	0
10/6/2020 10:40			0	0
10/6/2020 10:41			0	0
10/6/2020 10:42			0	0
10/6/2020 10:43			0	0
10/6/2020 10:44			0	0
10/6/2020 10:45			0	0
10/6/2020 10:46			0	0
10/6/2020 10:47			0	0
10/6/2020 10:48			0	0
10/6/2020 10:49			0	0

Former Coyne Textile
CAMP Station - CHA #1
Remedial Design Construction

Timestamp	Mass Concentration Total (mg/m3)	Dustrak TWA (mg/m3)	PID (ppm)	PID TWA (ppm)
10/6/2020 10:50			0	0
10/6/2020 10:51			0	0
10/6/2020 10:52			0	0
10/6/2020 10:53			0	0
10/6/2020 10:54			0	0
10/6/2020 10:55			0	0
10/6/2020 10:56			0	0
10/6/2020 10:57			0	0
10/6/2020 10:58			0	0
10/6/2020 10:59			0	0
10/6/2020 11:00			0	0
10/6/2020 11:01			0	0
10/6/2020 11:02			0	0
10/6/2020 11:03			0	0
10/6/2020 11:04			0	0
10/6/2020 11:05			0	0
10/6/2020 11:06			0	0
10/6/2020 11:07			0	0
10/6/2020 11:08			0	0
10/6/2020 11:09			0	0
10/6/2020 11:10			0	0
10/6/2020 11:11			0	0
10/6/2020 11:12			0	0
10/6/2020 11:13			0	0
10/6/2020 11:14			0	0
10/6/2020 11:15			0	0
10/6/2020 11:16			0	0
10/6/2020 11:17			0	0
10/6/2020 11:18			0	0
10/6/2020 11:19			0	0
10/6/2020 11:20			0	0
10/6/2020 11:21			0	0
10/6/2020 11:22			0	0
10/6/2020 11:23			0	0
10/6/2020 11:24			0	0
10/6/2020 11:25			0	0
10/6/2020 11:26			0	0
10/6/2020 11:27			0	0
10/6/2020 11:28			0	0
10/6/2020 11:29			0	0
10/6/2020 11:30			0	0
10/6/2020 11:31			0	0
10/6/2020 11:32			0	0
10/6/2020 11:33			0	0
10/6/2020 11:34			0	0
10/6/2020 11:35			0	0
10/6/2020 11:36			0	0
10/6/2020 11:37			0	0

Former Coyne Textile
CAMP Station - CHA #1
Remedial Design Construction

Timestamp	Mass Concentration Total (mg/m3)	Dustrak TWA (mg/m3)	PID (ppm)	PID TWA (ppm)
10/6/2020 11:38			0	0
10/6/2020 11:39			0	0
10/6/2020 11:40			0	0
10/6/2020 11:41			0	0
10/6/2020 11:42			0	0
10/6/2020 11:43			0	0
10/6/2020 11:44			0	0
10/6/2020 11:45			0	0
10/6/2020 11:46			0	0
10/6/2020 11:47			0	0
10/6/2020 11:48			0	0
10/6/2020 11:49			0	0
10/6/2020 11:50			0	0
10/6/2020 11:51			0	0
10/6/2020 11:52			0	0
10/6/2020 11:53			0	0
10/6/2020 11:54			0	0
10/6/2020 11:55			0	0
10/6/2020 11:56			0	0
10/6/2020 11:57			0	0
10/6/2020 11:58			0	0
10/6/2020 11:59			0	0
10/6/2020 12:00			0	0
10/6/2020 12:01			0	0
10/6/2020 12:02			0	0
10/6/2020 12:03			0	0
10/6/2020 12:04			0	0
10/6/2020 12:05			0	0
10/6/2020 12:06			0	0
10/6/2020 12:07			0	0
10/6/2020 12:08			0	0
10/6/2020 12:09			0	0
10/6/2020 12:10			0	0
10/6/2020 12:11			0	0
10/6/2020 12:12			0	0
10/6/2020 12:13			0	0
10/6/2020 12:14			0	0
10/6/2020 12:15			0	0
10/6/2020 12:16			0	0
10/6/2020 12:17			0	0
10/6/2020 12:18			0	0
10/6/2020 12:19			0	0
10/6/2020 12:20			0	0
10/6/2020 12:21			0	0
10/6/2020 12:22			0	0
10/6/2020 12:23			0	0
10/6/2020 12:24			0	0
10/6/2020 12:25			0	0

Former Coyne Textile
CAMP Station - CHA #1
Remedial Design Construction

Timestamp	Mass Concentration Total (mg/m3)	Dustrak TWA (mg/m3)	PID (ppm)	PID TWA (ppm)
10/6/2020 12:26			0	0
10/6/2020 12:27			0	0
10/6/2020 12:28			0	0
10/6/2020 12:29			0	0
10/6/2020 12:30			0	0
10/6/2020 12:31			0	0
10/6/2020 12:32			0	0
10/6/2020 12:33			0	0
10/6/2020 12:34			0	0
10/6/2020 12:35			0	0
10/6/2020 12:36			0	0
10/6/2020 12:37			0	0
10/6/2020 12:38			0	0
10/6/2020 12:39			0	0
10/6/2020 12:40			0	0
10/6/2020 12:41			0	0
10/6/2020 12:42			0	0
10/6/2020 12:43			0	0
10/6/2020 12:44			0	0
10/6/2020 12:45			0	0
10/6/2020 12:46			0	0
10/6/2020 12:47			0	0
10/6/2020 12:48			0	0
10/6/2020 12:49			0	0
10/6/2020 12:50			0	0
10/6/2020 12:51			0	0
10/6/2020 12:52			0	0
10/6/2020 12:53			0	0
10/6/2020 12:54			0	0
10/6/2020 12:55			0	0
10/6/2020 12:56			0	0
10/6/2020 12:57			0	0
10/6/2020 12:58			0	0
10/6/2020 12:59			0	0
10/6/2020 13:00			0	0
10/6/2020 13:01			0	0
10/6/2020 13:02			0	0
10/6/2020 13:03			0	0
10/6/2020 13:04			0	0
10/6/2020 13:05			0	0
10/6/2020 13:06			0	0
10/6/2020 13:07			0	0
10/6/2020 13:08			0	0
10/6/2020 13:09			0	0
10/6/2020 13:10			0	0
10/6/2020 13:11			0	0
10/6/2020 13:12			0	0
10/6/2020 13:13			0	0

Former Coyne Textile
CAMP Station - CHA #1
Remedial Design Construction

Timestamp	Mass Concentration Total (mg/m3)	Dustrak TWA (mg/m3)	PID (ppm)	PID TWA (ppm)
10/6/2020 13:14			0	0
10/6/2020 13:15			0	0
10/6/2020 13:16			0	0
10/6/2020 13:17			0	0
10/6/2020 13:18			0	0
10/6/2020 13:19			0	0
10/6/2020 13:20			0	0
10/6/2020 13:21			0	0
10/6/2020 13:22			0	0
10/6/2020 13:23			0	0
10/6/2020 13:24			0	0
10/6/2020 13:25			0	0
10/6/2020 13:26			0	0
10/6/2020 13:27			0	0
10/6/2020 13:28			0	0
10/6/2020 13:29			0	0
10/6/2020 13:30			0	0
10/6/2020 13:31			0	0
10/6/2020 13:32			0	0
10/6/2020 13:33			0	0
10/6/2020 13:34			0	0
10/6/2020 13:35			0	0
10/6/2020 13:36			0	0
10/6/2020 13:37			0	0
10/6/2020 13:38			0	0
10/6/2020 13:39			0	0
10/6/2020 13:40			0	0
10/6/2020 13:41			0	0
10/6/2020 13:42			0	0
10/6/2020 13:43			0	0
10/6/2020 13:44			0	0
10/6/2020 13:45			0	0
10/6/2020 13:46			0	0
10/6/2020 13:47			0	0
10/6/2020 13:48			0	0
10/6/2020 13:49			0	0
10/6/2020 13:50			0	0
10/6/2020 13:51			0	0
10/6/2020 13:52			0	0
10/6/2020 13:53			0	0
10/6/2020 13:54			0	0
10/6/2020 13:55			0	0
10/6/2020 13:56			0	0
10/6/2020 13:57			0	0
10/6/2020 13:58			0	0
10/6/2020 13:59			0	0
10/6/2020 14:00			0	0
10/6/2020 14:01			0	0

Former Coyne Textile
CAMP Station - CHA #1
Remedial Design Construction

Timestamp	Mass Concentration Total (mg/m3)	Dustrak TWA (mg/m3)	PID (ppm)	PID TWA (ppm)
10/6/2020 14:02			0	0
10/6/2020 14:03			0	0
10/6/2020 14:04			0	0
10/6/2020 14:05			0	0
10/6/2020 14:06			0	0
10/6/2020 14:07			0	0
10/6/2020 14:08			0	0
10/6/2020 14:09			0	0
10/6/2020 14:10			0	0
10/6/2020 14:11			0	0
10/6/2020 14:12			0	0
10/6/2020 14:13			0	0
10/6/2020 14:14			0	0
10/6/2020 14:15			0	0
10/6/2020 14:16			0	0
10/6/2020 14:17			0	0
10/6/2020 14:18			0	0
10/6/2020 14:19			0	0
10/6/2020 14:20			0	0
10/6/2020 14:21			0	0
10/6/2020 14:22			0	0
10/6/2020 14:23			0	0
10/6/2020 14:24			0	0
10/6/2020 14:25			0	0
10/6/2020 14:26			0	0
10/6/2020 14:27			0	0
10/6/2020 14:28			0	0
10/6/2020 14:29			0	0
10/6/2020 14:30			0	0
10/6/2020 14:31			0	0
10/6/2020 14:32			0	0
10/6/2020 14:33			0	0
10/6/2020 14:34			0	0
10/6/2020 14:35			0	0
10/6/2020 14:36			0	0
10/6/2020 14:37			0	0
10/6/2020 14:38			0	0
10/6/2020 14:39			0	0
10/6/2020 14:40			0	0
10/6/2020 14:41			0	0
10/6/2020 14:42			0	0
10/6/2020 14:43			0	0
10/6/2020 14:44			0	0
10/6/2020 14:45			0	0
10/6/2020 14:46			0	0
10/6/2020 14:47			0	0
10/6/2020 14:48			0	0
10/6/2020 14:49			0	0

Former Coyne Textile
CAMP Station - CHA #1
Remedial Design Construction

Timestamp	Mass Concentration Total (mg/m3)	Dustrak TWA (mg/m3)	PID (ppm)	PID TWA (ppm)
10/6/2020 14:50			0	0
10/6/2020 14:51			0	0
10/6/2020 14:52			0	0
10/6/2020 14:53			0	0
10/6/2020 14:54			0	0
10/6/2020 14:55			0	0
10/6/2020 14:56			0	0
10/6/2020 14:57			0	0
10/6/2020 14:58			0	0
10/6/2020 14:59			0	0
10/6/2020 15:00			0	0
10/6/2020 15:01			0	0
10/6/2020 15:02			0	0
10/6/2020 15:03			0	0
10/6/2020 15:04			0	0
10/6/2020 15:05			0	0
10/6/2020 15:06			0	0
10/6/2020 15:07			0	0
10/6/2020 15:08			0	0
10/6/2020 15:09			0	0
10/6/2020 15:10			0	0
10/6/2020 15:11			0	0
10/6/2020 15:12			0	0
10/6/2020 15:13			0	0
10/6/2020 15:14			0	0
10/6/2020 15:15			0	0
10/6/2020 15:16			0	0
10/6/2020 15:17			0	0
10/6/2020 15:18			0	0
10/6/2020 15:19			0	0
10/6/2020 15:20			0	0
10/6/2020 15:21			0	0
10/6/2020 15:22			0	0
10/6/2020 15:23			0	0
10/6/2020 15:24			0	0
10/6/2020 15:25			0	0
10/6/2020 15:26			0	0
10/6/2020 15:27			0	0
10/6/2020 15:28			0	0
10/6/2020 15:29			0	0
10/6/2020 15:30			0	0
10/6/2020 15:31			0	0
10/6/2020 15:32			0	0
10/6/2020 15:33			0	0
10/6/2020 15:34			0	0
10/6/2020 15:35			0	0
10/6/2020 15:36			0	0
10/6/2020 15:37			0	0

Former Coyne Textile
CAMP Station - CHA #1
Remedial Design Construction

Timestamp	Mass Concentration Total (mg/m3)	Dustrak TWA (mg/m3)	PID (ppm)	PID TWA (ppm)
10/6/2020 15:38			0	0
10/6/2020 15:39			0	0
10/6/2020 15:40			0	0
10/6/2020 15:41			0	0
10/6/2020 15:42			0	0
10/6/2020 15:43			0	0
10/6/2020 15:44			0	0
10/6/2020 15:45			0	0
10/6/2020 15:46			0	0
10/6/2020 15:47			0	0
10/6/2020 15:48			0	0
10/6/2020 15:49			0	0
10/6/2020 15:50			0	0
10/6/2020 15:51			0	0
10/6/2020 15:52			0	0
10/6/2020 15:53			0	0
10/6/2020 15:54			0	0
10/6/2020 15:55			0	0
10/6/2020 15:56			0	0
10/6/2020 15:57			0	0
10/6/2020 15:58			0	0
10/6/2020 15:59			0	0
10/6/2020 16:00			0	0
10/6/2020 16:01			0	0
10/6/2020 16:02			0	0
10/6/2020 16:03			0	0
10/6/2020 16:04			0	0
10/6/2020 16:05			0	0
10/6/2020 16:06			0	0
10/6/2020 16:07			0	0
10/6/2020 16:08			0	0
10/6/2020 16:09			0	0
10/6/2020 16:10			0	0
10/6/2020 16:11			0	0
10/6/2020 16:12			0	0
10/6/2020 16:13			0	0
10/6/2020 16:14			0	0
10/6/2020 16:15			0	0
10/6/2020 16:16			0	0
10/6/2020 16:17			0	0
10/6/2020 16:18			0	0
10/6/2020 16:19			0	0
10/6/2020 16:20			0	0
10/7/2020 6:53	0.012	0	0	0
10/7/2020 6:54	0.012	0	0	0
10/7/2020 6:55	0.0123	0	0	0
10/7/2020 6:56	0.0153	0	0	0
10/7/2020 6:57	0.0146	0	0	0

Former Coyne Textile
CAMP Station - CHA #1
Remedial Design Construction

Timestamp	Mass Concentration Total (mg/m3)	Dustrak TWA (mg/m3)	PID (ppm)	PID TWA (ppm)
10/7/2020 6:58	0.0143	0	0	0
10/7/2020 6:59	0.014	0	0	0
10/7/2020 7:00	0.0139	0	0	0
10/7/2020 7:01	0.0137	0	0	0
10/7/2020 7:02	0.0135	0	0	0
10/7/2020 7:03	0.0134	0	0	0
10/7/2020 7:04	0.0133	0	0	0
10/7/2020 7:05	0.0132	0	0	0
10/7/2020 7:06	0.0131	0	0	0
10/7/2020 7:07	0.013	0	0	0
10/7/2020 7:08	0.013	0	0	0
10/7/2020 7:09	0.013	0	0	0
10/7/2020 7:10	0.013	0	0	0
10/7/2020 7:11	0.0123	0	0	0
10/7/2020 7:12	0.0123	0.001	0	0
10/7/2020 7:13	0.0124	0.001	0	0
10/7/2020 7:14	0.0125	0.001	0	0
10/7/2020 7:15	0.0125	0.001	0	0
10/7/2020 7:16	0.0127	0.001	0	0
10/7/2020 7:17	0.0128	0.001	0	0
10/7/2020 7:18	0.0128	0.001	0	0
10/7/2020 7:19	0.0128	0.001	0	0
10/7/2020 7:20	0.0128	0.001	0	0
10/7/2020 7:21	0.0127	0.001	0	0
10/7/2020 7:22	0.0128	0.001	0	0
10/7/2020 7:23	0.0129	0.001	0	0
10/7/2020 7:24	0.0131	0.001	0	0
10/7/2020 7:25	0.0131	0.001	0	0
10/7/2020 7:26	0.0132	0.001	0	0
10/7/2020 7:27	0.0133	0.001	0	0
10/7/2020 7:28	0.0132	0.001	0	0
10/7/2020 7:29	0.0133	0.001	0	0
10/7/2020 7:30	0.0132	0.001	0	0
10/7/2020 7:31	0.0133	0.001	0	0
10/7/2020 7:32	0.0135	0.001	0	0
10/7/2020 7:33	0.0138	0.001	0	0
10/7/2020 7:34	0.0142	0.001	0	0
10/7/2020 7:35	0.0142	0.001	0	0
10/7/2020 7:36	0.0143	0.001	0	0
10/7/2020 7:37	0.0144	0.001	0	0
10/7/2020 7:38	0.0142	0.001	0	0
10/7/2020 7:39	0.0141	0.001	0	0
10/7/2020 7:40	0.014	0.001	0	0
10/7/2020 7:41	0.0139	0.001	0	0
10/7/2020 7:42	0.0139	0.001	0	0
10/7/2020 7:43	0.0139	0.001	0	0
10/7/2020 7:44	0.0139	0.001	0	0
10/7/2020 7:45	0.0139	0.001	0	0

Former Coyne Textile
CAMP Station - CHA #1
Remedial Design Construction

Timestamp	Mass Concentration Total (mg/m3)	Dustrak TWA (mg/m3)	PID (ppm)	PID TWA (ppm)
10/7/2020 7:46	0.0139	0.001	0	0
10/7/2020 7:47	0.0137	0.002	0	0
10/7/2020 7:48	0.0134	0.002	0	0
10/7/2020 7:49	0.013	0.002	0	0
10/7/2020 7:50	0.013	0.002	0	0
10/7/2020 7:51	0.0129	0.002	0	0
10/7/2020 7:52	0.0128	0.002	0	0
10/7/2020 7:53	0.0128	0.002	0	0
10/7/2020 7:54	0.0128	0.002	0	0
10/7/2020 7:55	0.0127	0.002	0	0
10/7/2020 7:56	0.0127	0.002	0	0
10/7/2020 7:57	0.0125	0.002	0	0
10/7/2020 7:58	0.0125	0.002	0	0
10/7/2020 7:59	0.0124	0.002	0	0
10/7/2020 8:00	0.0124	0.002	0	0
10/7/2020 8:01	0.0122	0.002	0	0
10/7/2020 8:02	0.0121	0.002	0	0
10/7/2020 8:03	0.0121	0.002	0	0
10/7/2020 8:04	0.0121	0.002	0	0
10/7/2020 8:05	0.0122	0.002	0	0
10/7/2020 8:06	0.0121	0.002	0	0
10/7/2020 8:07	0.0121	0.002	0	0
10/7/2020 8:08	0.0123	0.002	0	0
10/7/2020 8:09	0.0123	0.002	0	0
10/7/2020 8:10	0.0123	0.002	0	0
10/7/2020 8:11	0.0125	0.002	0	0
10/7/2020 8:12	0.0127	0.002	0	0
10/7/2020 8:13	0.0129	0.002	0	0
10/7/2020 8:14	0.0132	0.002	0	0
10/7/2020 8:15	0.0133	0.002	0	0
10/7/2020 8:16	0.0135	0.002	0	0
10/7/2020 8:17	0.0135	0.002	0	0
10/7/2020 8:18	0.0137	0.002	0	0
10/7/2020 8:19	0.0138	0.002	0	0
10/7/2020 8:20	0.0141	0.002	0	0
10/7/2020 8:21	0.0144	0.002	0	0
10/7/2020 8:22	0.0145	0.002	0	0
10/7/2020 8:23	0.0146	0.002	0	0
10/7/2020 8:24	0.0149	0.003	0	0
10/7/2020 8:25	0.015	0.003	0	0
10/7/2020 8:26	0.0151	0.003	0	0
10/7/2020 8:27	0.0151	0.003	0	0
10/7/2020 8:28	0.015	0.003	0	0
10/7/2020 8:29	0.0149	0.003	0	0
10/7/2020 8:30	0.0149	0.003	0	0
10/7/2020 8:31	0.0149	0.003	0	0
10/7/2020 8:32	0.0151	0.003	0	0
10/7/2020 8:33	0.0151	0.003	0	0

Former Coyne Textile
CAMP Station - CHA #1
Remedial Design Construction

Timestamp	Mass Concentration Total (mg/m3)	Dustrak TWA (mg/m3)	PID (ppm)	PID TWA (ppm)
10/7/2020 8:34	0.0151	0.003	0	0
10/7/2020 8:35	0.0151	0.003	0	0
10/7/2020 8:36	0.0151	0.003	0	0
10/7/2020 8:37	0.0153	0.003	0	0
10/7/2020 8:38	0.0153	0.003	0	0
10/7/2020 8:39	0.0152	0.003	0	0
10/7/2020 8:40	0.0152	0.003	0	0
10/7/2020 8:41	0.0157	0.003	0	0
10/7/2020 8:42	0.0158	0.003	0	0
10/7/2020 8:43	0.0159	0.003	0	0
10/7/2020 8:44	0.0159	0.003	0	0
10/7/2020 8:45	0.0159	0.003	0	0
10/7/2020 8:46	0.0159	0.003	0	0
10/7/2020 8:47	0.0158	0.003	0	0
10/7/2020 8:48	0.0159	0.003	0	0
10/7/2020 8:49	0.0159	0.003	0	0
10/7/2020 8:50	0.0156	0.003	0	0
10/7/2020 8:51	0.0154	0.003	0	0
10/7/2020 8:52	0.0152	0.003	0	0
10/7/2020 8:53	0.0151	0.003	0	0
10/7/2020 8:54	0.0151	0.003	0	0
10/7/2020 8:55	0.0149	0.003	0	0
10/7/2020 8:56	0.0143	0.004	0	0
10/7/2020 8:57	0.0141	0.004	0	0
10/7/2020 8:58	0.0139	0.004	0	0
10/7/2020 8:59	0.014	0.004	0	0
10/7/2020 9:00	0.0141	0.004	0	0
10/7/2020 9:01	0.0146	0.004	0	0
10/7/2020 9:02	0.0157	0.004	0	0
10/7/2020 9:03	0.0158	0.004	0	0
10/7/2020 9:04	0.016	0.004	0	0
10/7/2020 9:05	0.0161	0.004	0	0
10/7/2020 9:06	0.0165	0.004	0	0
10/7/2020 9:07	0.0169	0.004	0	0
10/7/2020 9:08	0.0172	0.004	0	0
10/7/2020 9:09	0.0174	0.004	0	0
10/7/2020 9:10	0.0179	0.004	0	0
10/7/2020 9:11	0.018	0.004	0	0
10/7/2020 9:12	0.0181	0.004	0	0
10/7/2020 9:13	0.0181	0.004	0	0
10/7/2020 9:14	0.0181	0.004	0	0
10/7/2020 9:15	0.0179	0.004	0	0
10/7/2020 9:16	0.0174	0.004	0	0
10/7/2020 9:17	0.0163	0.004	0	0
10/7/2020 9:18	0.0161	0.004	0	0
10/7/2020 9:19	0.016	0.004	0	0
10/7/2020 9:20	0.0161	0.004	0	0
10/7/2020 9:21	0.0158	0.004	0	0

Former Coyne Textile
CAMP Station - CHA #1
Remedial Design Construction

Timestamp	Mass Concentration Total (mg/m3)	Dustrak TWA (mg/m3)	PID (ppm)	PID TWA (ppm)
10/7/2020 9:22	0.0155	0.004	0	0
10/7/2020 9:23	0.0153	0.004	0	0
10/7/2020 9:24	0.0153	0.004	0	0
10/7/2020 9:25	0.0151	0.005	0	0
10/7/2020 9:26	0.0153	0.005	0	0
10/7/2020 9:27	0.0156	0.005	0	0
10/7/2020 9:28	0.0159	0.005	0	0
10/7/2020 9:29	0.0161	0.005	0	0
10/7/2020 9:30	0.0164	0.005	0	0
10/7/2020 9:31	0.0166	0.005	0	0
10/7/2020 9:32	0.0168	0.005	0	0
10/7/2020 9:33	0.017	0.005	0	0
10/7/2020 9:34	0.0172	0.005	0	0
10/7/2020 9:35	0.0173	0.005	0	0
10/7/2020 9:36	0.0175	0.005	0	0
10/7/2020 9:37	0.0177	0.005	0	0
10/7/2020 9:38	0.0179	0.005	0	0
10/7/2020 9:39	0.0179	0.005	0	0
10/7/2020 9:40	0.0177	0.005	0	0
10/7/2020 9:41	0.0175	0.005	0	0
10/7/2020 9:42	0.0173	0.005	0	0
10/7/2020 9:43	0.017	0.005	0	0
10/7/2020 9:44	0.0169	0.005	0	0
10/7/2020 9:45	0.0168	0.005	0	0
10/7/2020 9:46	0.0167	0.005	0	0
10/7/2020 9:47	0.0167	0.005	0	0
10/7/2020 9:48	0.0166	0.005	0	0
10/7/2020 9:49	0.0165	0.005	0	0
10/7/2020 9:50	0.0165	0.005	0	0
10/7/2020 9:51	0.0165	0.005	0	0
10/7/2020 9:52	0.0166	0.005	0	0
10/7/2020 9:53	0.0166	0.006	0	0
10/7/2020 9:54	0.0167	0.006	0	0
10/7/2020 9:55	0.0168	0.006	0	0
10/7/2020 9:56	0.0168	0.006	0	0
10/7/2020 9:57	0.0168	0.006	0	0
10/7/2020 9:58	0.0168	0.006	0	0
10/7/2020 9:59	0.0167	0.006	0	0
10/7/2020 10:00	0.0167	0.006	0	0
10/7/2020 10:01	0.0167	0.006	0	0
10/7/2020 10:02	0.0167	0.006	0	0
10/7/2020 10:03	0.0167	0.006	0	0
10/7/2020 10:04	0.0167	0.006	0	0
10/7/2020 10:05	0.0167	0.006	0	0
10/7/2020 10:06	0.0167	0.006	0	0
10/7/2020 10:07	0.0167	0.006	0	0
10/7/2020 10:08	0.0166	0.006	0	0
10/7/2020 10:09	0.0166	0.006	0	0

Former Coyne Textile
CAMP Station - CHA #1
Remedial Design Construction

Timestamp	Mass Concentration Total (mg/m3)	Dustrak TWA (mg/m3)	PID (ppm)	PID TWA (ppm)
10/7/2020 10:10	0.0167	0.006	0	0
10/7/2020 10:11	0.0168	0.006	0	0
10/7/2020 10:12	0.0169	0.006	0	0
10/7/2020 10:13	0.0171	0.006	0	0
10/7/2020 10:14	0.0171	0.006	0	0
10/7/2020 10:15	0.0172	0.006	0	0
10/7/2020 10:16	0.0172	0.006	0	0
10/7/2020 10:17	0.0172	0.006	0	0
10/7/2020 10:18	0.0172	0.006	0	0
10/7/2020 10:19	0.0172	0.006	0	0
10/7/2020 10:20	0.0171	0.006	0	0
10/7/2020 10:21	0.0171	0.007	0	0
10/7/2020 10:22	0.0172	0.007	0	0
10/7/2020 10:23	0.0175	0.007	0	0
10/7/2020 10:24	0.0175	0.007	0	0
10/7/2020 10:25	0.0175	0.007	0	0
10/7/2020 10:26	0.0174	0.007	0	0
10/7/2020 10:27	0.0173	0.007	0	0
10/7/2020 10:28	0.0173	0.007	0	0
10/7/2020 10:29	0.0172	0.007	0	0
10/7/2020 10:30	0.0171	0.007	0	0
10/7/2020 10:31	0.0172	0.007	0	0
10/7/2020 10:32	0.0173	0.007	0	0
10/7/2020 10:33	0.0173	0.007	0	0
10/7/2020 10:34	0.0173	0.007	0	0
10/7/2020 10:35	0.0175	0.007	0	0
10/7/2020 10:36	0.0175	0.007	0	0
10/7/2020 10:37	0.0175	0.007	0	0
10/7/2020 10:38	0.0173	0.007	0	0
10/7/2020 10:39	0.0173	0.007	0	0
10/7/2020 10:40	0.0173	0.007	0	0
10/7/2020 10:41	0.0173	0.007	0	0
10/7/2020 10:42	0.0174	0.007	0	0
10/7/2020 10:43	0.0174	0.007	0	0
10/7/2020 10:44	0.0175	0.007	0	0
10/7/2020 10:45	0.0177	0.007	0	0
10/7/2020 10:46	0.0177	0.007	0	0
10/7/2020 10:47	0.0177	0.007	0	0
10/7/2020 10:48	0.0178	0.007	0	0
10/7/2020 10:49	0.0178	0.008	0	0
10/7/2020 10:50	0.0177	0.008	0	0
10/7/2020 10:51	0.0176	0.008	0	0
10/7/2020 10:52	0.0175	0.008	0	0
10/7/2020 10:53	0.0175	0.008	0	0
10/7/2020 10:54	0.0174	0.008	0	0
10/7/2020 10:55	0.0174	0.008	0	0
10/7/2020 10:56	0.0174	0.008	0	0
10/7/2020 10:57	0.0173	0.008	0	0

Former Coyne Textile
CAMP Station - CHA #1
Remedial Design Construction

Timestamp	Mass Concentration Total (mg/m3)	Dustrak TWA (mg/m3)	PID (ppm)	PID TWA (ppm)
10/7/2020 10:58	0.0174	0.008	0	0
10/7/2020 10:59	0.0175	0.008	0	0
10/7/2020 11:00	0.0173	0.008	0	0
10/7/2020 11:01	0.0173	0.008	0	0
10/7/2020 11:02	0.0173	0.008	0	0
10/7/2020 11:03	0.0173	0.008	0	0
10/7/2020 11:04	0.0173	0.008	0	0
10/7/2020 11:05	0.0175	0.008	0	0
10/7/2020 11:06	0.0175	0.008	0	0
10/7/2020 11:07	0.0175	0.008	0	0
10/7/2020 11:08	0.0175	0.008	0	0
10/7/2020 11:09	0.0174	0.008	0	0
10/7/2020 11:10	0.0173	0.008	0	0
10/7/2020 11:11	0.0173	0.008	0	0
10/7/2020 11:12	0.0173	0.008	0	0
10/7/2020 11:13	0.0173	0.008	0	0
10/7/2020 11:14	0.0172	0.008	0	0
10/7/2020 11:15	0.0172	0.008	0	0
10/7/2020 11:16	0.0172	0.008	0	0
10/7/2020 11:17	0.0171	0.009	0	0
10/7/2020 11:18	0.017	0.009	0	0
10/7/2020 11:19	0.017	0.009	0	0
10/7/2020 11:20	0.0169	0.009	0	0
10/7/2020 11:21	0.017	0.009	0	0
10/7/2020 11:22	0.017	0.009	0	0
10/7/2020 11:23	0.017	0.009	0	0
10/7/2020 11:24	0.0171	0.009	0	0
10/7/2020 11:25	0.0171	0.009	0	0
10/7/2020 11:26	0.0171	0.009	0	0
10/7/2020 11:27	0.0172	0.009	0	0
10/7/2020 11:28	0.0173	0.009	0	0
10/7/2020 11:29	0.0173	0.009	0	0
10/7/2020 11:30	0.0173	0.009	0	0
10/7/2020 11:31	0.0173	0.009	0	0
10/7/2020 11:32	0.0173	0.009	0	0
10/7/2020 11:33	0.0173	0.009	0	0
10/7/2020 11:34	0.0173	0.009	0	0
10/7/2020 11:35	0.0174	0.009	0	0
10/7/2020 11:36	0.0175	0.009	0	0
10/7/2020 11:37	0.0176	0.009	0	0
10/7/2020 11:38	0.0177	0.009	0	0
10/7/2020 11:39	0.0177	0.009	0	0
10/7/2020 11:40	0.0177	0.009	0	0
10/7/2020 11:41	0.0177	0.009	0	0
10/7/2020 11:42	0.0178	0.009	0	0
10/7/2020 11:43	0.0176	0.009	0	0
10/7/2020 11:44	0.0177	0.01	0	0
10/7/2020 11:45	0.0178	0.01	0	0

Former Coyne Textile
CAMP Station - CHA #1
Remedial Design Construction

Timestamp	Mass Concentration Total (mg/m3)	Dustrak TWA (mg/m3)	PID (ppm)	PID TWA (ppm)
10/7/2020 11:46	0.0177	0.01	0	0
10/7/2020 11:47	0.0177	0.01	0	0
10/7/2020 11:48	0.0178	0.01	0	0
10/7/2020 11:49	0.0179	0.01	0	0
10/7/2020 11:50	0.0179	0.01	0	0
10/7/2020 11:51	0.0177	0.01	0	0
10/7/2020 11:52	0.0176	0.01	0	0
10/7/2020 11:53	0.0176	0.01	0	0
10/7/2020 11:54	0.0177	0.01	0	0
10/7/2020 11:55	0.0176	0.01	0	0
10/7/2020 11:56	0.0175	0.01	0	0
10/7/2020 11:57	0.0174	0.01	0	0
10/7/2020 11:58	0.0173	0.01	0	0
10/7/2020 11:59	0.0171	0.01	0	0
10/7/2020 12:00	0.0169	0.01	0	0
10/7/2020 12:01	0.0167	0.01	0	0
10/7/2020 12:02	0.0167	0.01	0	0
10/7/2020 12:03	0.0167	0.01	0	0
10/7/2020 12:04	0.0165	0.01	0	0
10/7/2020 12:05	0.0164	0.01	0	0
10/7/2020 12:06	0.0163	0.01	0	0
10/7/2020 12:07	0.0162	0.01	0	0
10/7/2020 12:08	0.016	0.01	0	0
10/7/2020 12:09	0.0159	0.01	0	0
10/7/2020 12:10	0.0158	0.01	0	0
10/7/2020 12:11	0.0159	0.01	0	0
10/7/2020 12:12	0.0159	0.01	0	0
10/7/2020 12:13	0.016	0.011	0	0
10/7/2020 12:14	0.0161	0.011	0	0
10/7/2020 12:15	0.0161	0.011	0	0
10/7/2020 12:16	0.0162	0.011	0	0
10/7/2020 12:17	0.0161	0.011	0	0
10/7/2020 12:18	0.0161	0.011	0	0
10/7/2020 12:19	0.0161	0.011	0	0
10/7/2020 12:20	0.0161	0.011	0	0
10/7/2020 12:21	0.016	0.011	0	0
10/7/2020 12:22	0.016	0.011	0	0
10/7/2020 12:23	0.0159	0.011	0	0
10/7/2020 12:24	0.0159	0.011	0	0
10/7/2020 12:25	0.0158	0.011	0	0
10/7/2020 12:26	0.0157	0.011	0	0
10/7/2020 12:27	0.0155	0.011	0	0
10/7/2020 12:28	0.0153	0.011	0	0
10/7/2020 12:29	0.0152	0.011	0	0
10/7/2020 12:30	0.0151	0.011	0	0
10/7/2020 12:31	0.0151	0.011	0	0
10/7/2020 12:32	0.0149	0.011	0	0
10/7/2020 12:33	0.0148	0.011	0	0

Former Coyne Textile
CAMP Station - CHA #1
Remedial Design Construction

Timestamp	Mass Concentration Total (mg/m3)	Dustrak TWA (mg/m3)	PID (ppm)	PID TWA (ppm)
10/7/2020 12:34	0.0148	0.011	0	0
10/7/2020 12:35	0.0147	0.011	0	0
10/7/2020 12:36	0.0147	0.011	0	0
10/7/2020 12:37	0.0146	0.011	0	0
10/7/2020 12:38	0.0145	0.011	0	0
10/7/2020 12:39	0.0145	0.011	0	0
10/7/2020 12:40	0.0144	0.011	0	0
10/7/2020 12:41	0.0143	0.011	0	0
10/7/2020 12:42	0.0142	0.011	0	0
10/7/2020 12:43	0.0141	0.011	0	0
10/7/2020 12:44	0.014	0.011	0	0
10/7/2020 12:45	0.0139	0.011	0	0
10/7/2020 12:46	0.0137	0.012	0	0
10/7/2020 12:47	0.0137	0.012	0	0
10/7/2020 12:48	0.0136	0.012	0	0
10/7/2020 12:49	0.0135	0.012	0	0
10/7/2020 12:50	0.0133	0.012	0	0
10/7/2020 12:51	0.0131	0.012	0	0
10/7/2020 12:52	0.013	0.012	0	0
10/7/2020 12:53	0.0131	0.012	0	0
10/7/2020 12:54	0.013	0.012	0	0
10/7/2020 12:55	0.0129	0.012	0	0
10/7/2020 12:56	0.0128	0.012	0	0
10/7/2020 12:57	0.0127	0.012	0	0
10/7/2020 12:58	0.0126	0.012	0	0
10/7/2020 12:59	0.0125	0.012	0	0
10/7/2020 13:00	0.0125	0.012	0	0
10/7/2020 13:01	0.0127	0.012	0	0
10/7/2020 13:02	0.0127	0.012	0	0
10/7/2020 13:03	0.0127	0.012	0	0
10/7/2020 13:04	0.0127	0.012	0	0
10/7/2020 13:05	0.0127	0.012	0	0
10/7/2020 13:06	0.0127	0.012	0	0
10/7/2020 13:07	0.0127	0.012	0	0
10/7/2020 13:08	0.0124	0.012	0	0
10/7/2020 13:09	0.0123	0.012	0	0
10/7/2020 13:10	0.0123	0.012	0	0
10/7/2020 13:11	0.0123	0.012	0	0
10/7/2020 13:12	0.0125	0.012	0	0
10/7/2020 13:13	0.0124	0.012	0	0
10/7/2020 13:14	0.0123	0.012	0	0
10/7/2020 13:15	0.0124	0.012	0	0
10/7/2020 13:16	0.0123	0.012	0	0
10/7/2020 13:17	0.0123	0.012	0	0
10/7/2020 13:18	0.0123	0.012	0	0
10/7/2020 13:19	0.0123	0.012	0	0
10/7/2020 13:20	0.0123	0.012	0	0
10/7/2020 13:21	0.0126	0.012	0	0

Former Coyne Textile
CAMP Station - CHA #1
Remedial Design Construction

Timestamp	Mass Concentration Total (mg/m3)	Dustrak TWA (mg/m3)	PID (ppm)	PID TWA (ppm)
10/7/2020 13:22	0.0128	0.012	0	0
10/7/2020 13:23	0.0129	0.013	0	0
10/7/2020 13:24	0.0132	0.013	0	0
10/7/2020 13:25	0.0133	0.013	0	0
10/7/2020 13:26	0.0133	0.013	0	0
10/7/2020 13:27	0.0133	0.013	0	0
10/7/2020 13:28	0.0134	0.013	0	0
10/7/2020 13:29	0.0135	0.013	0	0
10/7/2020 13:30	0.0135	0.013	0	0
10/7/2020 13:31	0.0135	0.013	0	0
10/7/2020 13:32	0.0139	0.013	0	0
10/7/2020 13:33	0.0137	0.013	0	0
10/7/2020 13:34	0.0139	0.013	0	0
10/7/2020 13:35	0.0139	0.013	0	0
10/7/2020 13:36	0.0136	0.013	0	0
10/7/2020 13:37	0.0135	0.013	0	0
10/7/2020 13:38	0.0134	0.013	0	0
10/7/2020 13:39	0.0143	0.013	0	0
10/7/2020 13:40	0.016	0.013	0	0
10/7/2020 13:41	0.0165	0.013	0	0
10/7/2020 13:42	0.0167	0.013	0	0
10/7/2020 13:43	0.0167	0.013	0	0
10/7/2020 13:44	0.0167	0.013	0	0
10/7/2020 13:45	0.0167	0.013	0	0
10/7/2020 13:46	0.0197	0.013	0	0
10/7/2020 13:47	0.0195	0.013	0	0
10/7/2020 13:48	0.0197	0.013	0	0
10/7/2020 13:49	0.0195	0.013	0	0
10/7/2020 13:50	0.0195	0.013	0	0
10/7/2020 13:51	0.0196	0.013	0	0
10/7/2020 13:52	0.0197	0.014	0	0
10/7/2020 13:53	0.0197	0.014	0	0
10/7/2020 13:54	0.0195	0.014	0	0
10/7/2020 13:55	0.0177	0.014	0	0
10/7/2020 13:56	0.0173	0.014	0	0
10/7/2020 13:57	0.0172	0.014	0	0
10/7/2020 13:58	0.0177	0.014	0	0
10/7/2020 13:59	0.0176	0.014	0	0
10/7/2020 14:00	0.0177	0.014	0	0
10/7/2020 14:01	0.0145	0.014	0	0
10/7/2020 14:02	0.0144	0.014	0	0
10/7/2020 14:03	0.0144	0.014	0	0
10/7/2020 14:04	0.0146	0.014	0	0
10/7/2020 14:05	0.0146	0.014	0	0
10/7/2020 14:06	0.0145	0.014	0	0
10/7/2020 14:07	0.0143	0.014	0	0
10/7/2020 14:08	0.0143	0.014	0	0
10/7/2020 14:09	0.0136	0.014	0	0

Former Coyne Textile
CAMP Station - CHA #1
Remedial Design Construction

Timestamp	Mass Concentration Total (mg/m3)	Dustrak TWA (mg/m3)	PID (ppm)	PID TWA (ppm)
10/7/2020 14:10	0.0139	0.014	0	0
10/7/2020 14:11	0.0142	0.014	0	0
10/7/2020 14:12	0.0148	0.014	0	0
10/7/2020 14:13	0.0141	0.014	0	0
10/7/2020 14:14	0.0141	0.014	0	0
10/7/2020 14:15	0.0141	0.014	0	0
10/7/2020 14:16	0.0147	0.014	0	0
10/7/2020 14:17	0.0143	0.014	0	0
10/7/2020 14:18	0.0151	0.014	0	0
10/7/2020 14:19	0.0147	0.014	0	0
10/7/2020 14:20	0.0143	0.014	0	0
10/7/2020 14:21	0.0138	0.014	0	0
10/7/2020 14:22	0.0135	0.014	0	0
10/7/2020 14:23	0.0129	0.014	0	0
10/7/2020 14:24	0.0125	0.014	0	0
10/7/2020 14:25	0.0119	0.014	0	0
10/7/2020 14:26	0.0113	0.014	0	0
10/7/2020 14:27	0.0104	0.014	0	0
10/7/2020 14:28	0.0101	0.014	0	0
10/7/2020 14:29	0.0102	0.015	0	0
10/7/2020 14:30	0.0099	0.015	0	0
10/7/2020 14:31	0.0094	0.015	0	0
10/7/2020 14:32	0.0094	0.015	0	0
10/7/2020 14:33	0.0084	0.015	0	0
10/7/2020 14:34	0.0085	0.015	0	0
10/7/2020 14:35	0.0085	0.015	0	0
10/7/2020 14:36	0.0085	0.015	0	0
10/7/2020 14:37	0.0085	0.015	0	0
10/7/2020 14:38	0.0085	0.015	0	0
10/7/2020 14:39	0.0085	0.015	0	0
10/7/2020 14:40	0.0085	0.015	0	0
10/7/2020 14:41	0.0083	0.015	0	0
10/7/2020 14:42	0.0081	0.015	0	0
10/7/2020 14:43	0.0081	0.015	0	0
10/7/2020 14:44	0.0078	0.015	0	0
10/7/2020 14:45	0.0077	0.015	0	0
10/7/2020 14:46	0.0084	0.015	0	0
10/7/2020 14:47	0.0084	0.015	0	0
10/7/2020 14:48	0.0085	0.015	0	0
10/7/2020 14:49	0.0084	0.015	0	0
10/7/2020 14:50	0.0083	0.015	0	0
10/7/2020 14:51	0.0084	0.015	0	0
10/7/2020 14:52	0.0083	0.015	0	0
10/7/2020 14:53	0.0085	0.015	0	0
10/7/2020 14:54	0.0086	0.015	0	0
10/7/2020 14:55	0.0089	0.015	0	0
10/7/2020 14:56	0.009	0.015	0	0
10/7/2020 14:57	0.0091	0.015	0	0

Former Coyne Textile
CAMP Station - CHA #1
Remedial Design Construction

Timestamp	Mass Concentration Total (mg/m3)	Dustrak TWA (mg/m3)	PID (ppm)	PID TWA (ppm)
10/7/2020 14:58	0.0093	0.015	0	0
10/7/2020 14:59	0.0097	0.015	0	0
10/7/2020 15:00	0.0101	0.015	0	0
10/7/2020 15:01	0.0093	0.015	0	0
10/7/2020 15:02	0.0097	0.015	0	0
10/7/2020 15:03	0.0096	0.015	0	0
10/7/2020 15:04	0.0098	0.015	0	0
10/7/2020 15:05	0.0099	0.015	0	0
10/7/2020 15:06	0.0101	0.015	0	0
10/7/2020 15:07	0.0101	0.015	0	0
10/7/2020 15:08	0.0102	0.015	0	0
10/7/2020 15:09	0.0103	0.015	0	0
10/7/2020 15:10	0.0099	0.015	0	0
10/7/2020 15:11	0.01	0.015	0	0
10/7/2020 15:12	0.0099	0.015	0	0
10/7/2020 15:13	0.0097	0.015	0	0
10/7/2020 15:14	0.0092	0.015	0	0
10/7/2020 15:15	0.0087	0.015	0	0
10/7/2020 15:16	0.0083	0.015	0	0
10/7/2020 15:17	0.0078	0.015	0	0
10/7/2020 15:18	0.0075	0.015	0	0
10/7/2020 15:19	0.0073	0.015	0	0
10/7/2020 15:20	0.0071	0.015	0	0
10/7/2020 15:21	0.0071	0.015	0	0
10/7/2020 15:22	0.0071	0.015	0	0
10/7/2020 15:23	0.0068	0.015	0	0
10/7/2020 15:24	0.0064	0.015	0	0
10/12/2020 7:27	0.002	0.002	0	0
10/12/2020 7:28	0.003	0.0025	0	0
10/12/2020 7:29	0.012	0.0057	0	0
10/12/2020 7:30	0.004	0.0053	0	0
10/12/2020 7:31	0.003	0.0048	0	0
10/12/2020 7:32	0.011	0.0058	0	0
10/12/2020 7:33	0.002	0.0053	0	0
10/12/2020 7:34	0.002	0.0049	0	0
10/12/2020 7:35	0.003	0.0047	0	0
10/12/2020 7:36	0.002	0.0044	0	0
10/12/2020 7:37	0.002	0.0042	0	0
10/12/2020 7:38	0.002	0.004	0	0
10/12/2020 7:39	0.002	0.0038	0	0
10/12/2020 7:40	0.002	0.0037	0	0
10/12/2020 7:41	0.002	0.0036	0	0
10/12/2020 7:42	0.002	0.0036	0	0
10/12/2020 7:43	0.003	0.0036	0	0
10/12/2020 7:44	0.002	0.0029	0	0
10/12/2020 7:45	0.003	0.0029	0	0
10/12/2020 7:46	0.004	0.0029	0	0
10/12/2020 7:47	0.002	0.0023	0	0

Former Coyne Textile
CAMP Station - CHA #1
Remedial Design Construction

Timestamp	Mass Concentration Total (mg/m3)	Dustrak TWA (mg/m3)	PID (ppm)	PID TWA (ppm)
10/12/2020 7:48	0.006	0.0026	0	0
10/12/2020 7:49	0.002	0.0026	0	0
10/12/2020 7:50	0.003	0.0026	0	0
10/12/2020 7:51	0.003	0.0027	0	0
10/12/2020 7:52	0.003	0.0027	0	0
10/12/2020 7:53	0.003	0.0028	0	0
10/12/2020 7:54	0.003	0.0029	0	0
10/12/2020 7:55	0.004	0.003	0	0
10/12/2020 7:56	0.003	0.0031	0	0
10/12/2020 7:57	0.004	0.0032	0	0
10/12/2020 7:58	0.004	0.0033	0	0
10/12/2020 7:59	0.003	0.0033	0	0
10/12/2020 8:00	0.003	0.0033	0	0
10/12/2020 8:01	0.003	0.0033	0	0
10/12/2020 8:02	0.003	0.0033	0	0
10/12/2020 8:03	0.002	0.0031	0	0
10/12/2020 8:04	0.003	0.0031	0	0
10/12/2020 8:05	0.003	0.0031	0	0
10/12/2020 8:06	0.003	0.0031	0	0
10/12/2020 8:07	0.003	0.0031	0	0
10/12/2020 8:08	0.003	0.0031	0	0
10/12/2020 8:09	0.004	0.0032	0	0
10/12/2020 8:10	0.003	0.0031	0	0
10/12/2020 8:11	0.003	0.0031	0	0
10/12/2020 8:12	0.003	0.0031	0	0
10/12/2020 8:13	0.009	0.0034	0	0
10/12/2020 8:14	0.003	0.0034	0	0
10/12/2020 8:15	0.003	0.0034	0	0
10/12/2020 8:16	0.003	0.0034	0	0
10/12/2020 8:17	0.005	0.0035	0	0
10/12/2020 8:18	0.004	0.0037	0	0
10/12/2020 8:19	0.029	0.0054	0	0
10/12/2020 8:20	0.003	0.0054	0	0
10/12/2020 8:21	0.011	0.0059	0	0
10/12/2020 8:22	0.007	0.0062	0	0
10/12/2020 8:23	0.003	0.0062	0	0
10/12/2020 8:24	0.004	0.0062	0	0
10/12/2020 8:25	0.005	0.0063	0	0
10/12/2020 8:26	0.004	0.0064	0	0
10/12/2020 8:27	0.003	0.0064	0	0
10/12/2020 8:28	0.004	0.0061	0	0
10/12/2020 8:29	0.007	0.0063	0	0
10/12/2020 8:30	0.004	0.0064	0	0
10/12/2020 8:31	0.004	0.0065	0	0
10/12/2020 8:32	0.004	0.0064	0	0
10/12/2020 8:33	0.004	0.0064	0	0
10/12/2020 8:34	0.004	0.0047	0	0
10/12/2020 8:35	0.004	0.0048	0	0

Former Coyne Textile
CAMP Station - CHA #1
Remedial Design Construction

Timestamp	Mass Concentration Total (mg/m3)	Dustrak TWA (mg/m3)	PID (ppm)	PID TWA (ppm)
10/12/2020 8:36	0.004	0.0043	0	0
10/12/2020 8:37	0.007	0.0043	0	0
10/12/2020 8:38	0.009	0.0047	0	0
10/12/2020 8:39	0.004	0.0047	0	0
10/12/2020 8:40	0.005	0.0047	0	0
10/12/2020 8:41	0.008	0.005	0	0
10/12/2020 8:42	0.042	0.0076	0	0
10/12/2020 8:43	0.005	0.0077	0	0
10/12/2020 8:44	0.004	0.0075	0	0
10/12/2020 8:45	0.004	0.0075	0	0
10/12/2020 8:46	0.011	0.0079	0	0
10/12/2020 8:47	0.005	0.008	0	0
10/12/2020 8:48	0.004	0.008	0	0
10/12/2020 8:49	0.005	0.0081	0	0
10/12/2020 8:50	0.009	0.0084	0	0
10/12/2020 8:51	0.007	0.0086	0	0
10/12/2020 8:52	0.005	0.0085	0	0
10/12/2020 8:53	0.004	0.0081	0	0
10/12/2020 8:54	0.005	0.0082	0	0
10/12/2020 8:55	0.004	0.0081	0	0
10/12/2020 8:56	0.004	0.0079	0	0
10/12/2020 8:57	0.004	0.0053	0	0
10/12/2020 8:58	0.005	0.0053	0	0
10/12/2020 8:59	0.013	0.0059	0	0
10/12/2020 9:00	0.005	0.006	0	0
10/12/2020 9:01	0.005	0.0056	0	0
10/12/2020 9:02	0.005	0.0056	0	0
10/12/2020 9:03	0.005	0.0057	0	0
10/12/2020 9:04	0.005	0.0057	0	0
10/12/2020 9:05	0.01	0.0057	0	0
10/12/2020 9:06	0.007	0.0057	0	0
10/12/2020 9:07	0.005	0.0057	0	0
10/12/2020 9:08	0.005	0.0058	0	0
10/12/2020 9:09	0.005	0.0058	0	0
10/12/2020 9:10	0.005	0.0059	0	0
10/12/2020 9:11	0.005	0.0059	0	0
10/12/2020 9:12	0.005	0.006	0	0
10/12/2020 9:13	0.005	0.006	0	0
10/12/2020 9:14	0.005	0.0055	0	0
10/12/2020 9:15	0.005	0.0055	0	0
10/12/2020 9:16	0.005	0.0055	0	0
10/12/2020 9:17	0.005	0.0055	0	0
10/12/2020 9:18	0.005	0.0055	0	0
10/12/2020 9:19	0.007	0.0056	0	0
10/12/2020 9:20	0.005	0.0053	0	0
10/12/2020 9:21	0.005	0.0051	0	0
10/12/2020 9:22	0.005	0.0051	0	0
10/12/2020 9:23	0.005	0.0051	0	0

Former Coyne Textile
CAMP Station - CHA #1
Remedial Design Construction

Timestamp	Mass Concentration Total (mg/m3)	Dustrak TWA (mg/m3)	PID (ppm)	PID TWA (ppm)
10/12/2020 9:24	0.006	0.0052	0	0
10/12/2020 9:25	0.018	0.0061	0	0
10/12/2020 9:26	0.006	0.0061	0	0
10/12/2020 9:27	0.005	0.0061	0	0
10/12/2020 9:28	0.005	0.0061	0	0
10/12/2020 9:29	0.008	0.0063	0	0
10/12/2020 9:30	0.011	0.0067	0	0
10/12/2020 9:31	0.005	0.0067	0	0
10/12/2020 9:32	0.005	0.0067	0	0
10/12/2020 9:33	0.006	0.0068	0	0
10/12/2020 9:34	0.006	0.0067	0	0
10/12/2020 9:35	0.005	0.0067	0	0
10/12/2020 9:36	0.005	0.0067	0	0
10/12/2020 9:37	0.005	0.0067	0	0
10/12/2020 9:38	0.005	0.0067	0	0
10/12/2020 9:39	0.005	0.0067	0	0
10/12/2020 9:40	0.005	0.0058	0	0
10/12/2020 9:41	0.005	0.0057	0	0
10/12/2020 9:42	0.01	0.0061	0	0
10/12/2020 9:43	0.006	0.0061	0	0
10/12/2020 9:44	0.005	0.0059	0	0
10/12/2020 9:45	0.005	0.0055	0	0
10/12/2020 9:46	0.005	0.0055	0	0
10/12/2020 9:47	0.005	0.0055	0	0
10/12/2020 9:48	0.005	0.0055	0	0
10/12/2020 9:49	0.005	0.0054	0	0
10/12/2020 9:50	0.005	0.0054	0	0
10/12/2020 9:51	0.005	0.0054	0	0
10/12/2020 9:52	0.005	0.0054	0	0
10/12/2020 9:53	0.019	0.0063	0	0
10/12/2020 9:54	0.006	0.0064	0	0
10/12/2020 9:55	0.005	0.0064	0	0
10/12/2020 9:56	0.006	0.0065	0	0
10/12/2020 9:57	0.005	0.0061	0	0
10/12/2020 9:58	0.005	0.0061	0	0
10/12/2020 9:59	0.011	0.0065	0	0
10/12/2020 10:00	0.006	0.0065	0	0
10/12/2020 10:01	0.005	0.0065	0	0
10/12/2020 10:02	0.006	0.0066	0	0
10/12/2020 10:03	0.006	0.0067	0	0
10/12/2020 10:04	0.005	0.0067	0	0
10/12/2020 10:05	0.006	0.0067	0	0
10/12/2020 10:06	0.006	0.0068	0	0
10/12/2020 10:07	0.005	0.0068	0	0
10/12/2020 10:08	0.005	0.0059	0	0
10/12/2020 10:09	0.006	0.0059	0	0
10/12/2020 10:10	0.007	0.006	0	0
10/12/2020 10:11	0.006	0.006	0	0

Former Coyne Textile
CAMP Station - CHA #1
Remedial Design Construction

Timestamp	Mass Concentration Total (mg/m3)	Dustrak TWA (mg/m3)	PID (ppm)	PID TWA (ppm)
10/12/2020 10:12	0.006	0.0061	0	0
10/12/2020 10:13	0.006	0.0061	0	0
10/12/2020 10:14	0.006	0.0058	0	0
10/12/2020 10:15	0.006	0.0058	0	0
10/12/2020 10:16	0.006	0.0059	0	0
10/12/2020 10:17	0.006	0.0059	0	0
10/12/2020 10:18	0.007	0.0059	0	0
10/12/2020 10:19	0.006	0.006	0	0
10/12/2020 10:20	0.006	0.006	0	0
10/12/2020 10:21	0.006	0.006	0	0
10/12/2020 10:22	0.006	0.0061	0	0
10/12/2020 10:23	0.005	0.0061	0	0
10/12/2020 10:24	0.005	0.006	0	0
10/12/2020 10:25	0.005	0.0059	0	0
10/12/2020 10:26	0.006	0.0059	0	0
10/12/2020 10:27	0.005	0.0058	0	0
10/12/2020 10:28	0.005	0.0057	0	0
10/12/2020 10:29	0.006	0.0057	0	0
10/12/2020 10:30	0.006	0.0057	0	0
10/12/2020 10:31	0.006	0.0057	0	0
10/12/2020 10:32	0.006	0.0057	0	0
10/12/2020 10:33	0.005	0.0056	0	0
10/12/2020 10:34	0.005	0.0055	0	0
10/12/2020 10:35	0.005	0.0055	0	0
10/12/2020 10:36	0.01	0.0057	0	0
10/12/2020 10:37	0.006	0.0057	0	0
10/12/2020 10:38	0.006	0.0058	0	0
10/12/2020 10:39	0.006	0.0059	0	0
10/12/2020 10:40	0.021	0.0069	0	0
10/12/2020 10:41	0.01	0.0072	0	0
10/12/2020 10:42	0.012	0.0077	0	0
10/12/2020 10:43	0.006	0.0077	0	0
10/12/2020 10:44	0.012	0.0081	0	0
10/12/2020 10:45	0.007	0.0082	0	0
10/12/2020 10:46	0.006	0.0082	0	0
10/12/2020 10:47	0.006	0.0082	0	0
10/12/2020 10:48	0.006	0.0083	0	0
10/12/2020 10:49	0.006	0.0083	0	0
10/12/2020 10:50	0.006	0.0084	0	0
10/12/2020 10:51	0.007	0.0082	0	0
10/12/2020 10:52	0.007	0.0083	0	0
10/12/2020 10:53	0.007	0.0083	0	0
10/12/2020 10:54	0.007	0.0084	0	0
10/12/2020 10:55	0.006	0.0074	0	0
10/12/2020 10:56	0.006	0.0071	0	0
10/12/2020 10:57	0.016	0.0074	0	0
10/12/2020 10:58	0.008	0.0075	0	0
10/12/2020 10:59	0.006	0.0071	0	0

Former Coyne Textile
CAMP Station - CHA #1
Remedial Design Construction

Timestamp	Mass Concentration Total (mg/m3)	Dustrak TWA (mg/m3)	PID (ppm)	PID TWA (ppm)
10/12/2020 11:00	0.006	0.0071	0	0
10/12/2020 11:01	0.011	0.0074	0	0
10/12/2020 11:02	0.006	0.0074	0	0
10/12/2020 11:03	0.006	0.0074	0	0
10/12/2020 11:04	0.016	0.0081	0	0
10/12/2020 11:05	0.006	0.0081	0	0
10/12/2020 11:06	0.007	0.0081	0	0
10/12/2020 11:07	0.006	0.008	0	0
10/12/2020 11:08	0.007	0.008	0	0
10/12/2020 11:09	0.006	0.0079	0	0
10/12/2020 11:10	0.007	0.008	0	0
10/12/2020 11:11	0.006	0.008	0	0
10/12/2020 11:12	0.006	0.0073	0	0
10/12/2020 11:13	0.006	0.0072	0	0
10/12/2020 11:14	0.006	0.0072	0	0
10/12/2020 11:15	0.021	0.0082	0	0
10/12/2020 11:16	0.009	0.0081	0	0
10/12/2020 11:17	0.011	0.0084	0	0
10/12/2020 11:18	0.009	0.0086	0	0
10/12/2020 11:19	0.008	0.0081	0	0
10/12/2020 11:20	0.006	0.0081	0	0
10/12/2020 11:21	0.006	0.008	0	0
10/12/2020 11:22	0.006	0.008	0	0
10/12/2020 11:23	0.007	0.008	0	0
10/12/2020 11:24	0.006	0.008	0	0
10/12/2020 11:25	0.006	0.0079	0	0
10/12/2020 11:26	0.006	0.0079	0	0
10/12/2020 11:27	0.006	0.0079	0	0
10/12/2020 11:28	0.006	0.0079	0	0
10/12/2020 11:29	0.007	0.008	0	0
10/12/2020 11:30	0.007	0.0071	0	0
10/12/2020 11:31	0.007	0.0069	0	0
10/12/2020 11:32	0.007	0.0067	0	0
10/12/2020 11:33	0.007	0.0065	0	0
10/12/2020 11:34	0.007	0.0065	0	0
10/12/2020 11:35	0.007	0.0065	0	0
10/12/2020 11:36	0.012	0.0069	0	0
10/12/2020 11:37	0.008	0.0071	0	0
10/12/2020 11:38	0.007	0.0071	0	0
10/12/2020 11:39	0.008	0.0072	0	0
10/12/2020 11:40	0.008	0.0073	0	0
10/12/2020 11:41	0.007	0.0074	0	0
10/12/2020 11:42	0.007	0.0075	0	0
10/12/2020 11:43	0.008	0.0076	0	0
10/12/2020 11:44	0.008	0.0077	0	0
10/12/2020 11:45	0.007	0.0077	0	0
10/12/2020 11:46	0.008	0.0077	0	0
10/12/2020 11:47	0.007	0.0077	0	0

Former Coyne Textile
CAMP Station - CHA #1
Remedial Design Construction

Timestamp	Mass Concentration Total (mg/m3)	Dustrak TWA (mg/m3)	PID (ppm)	PID TWA (ppm)
10/12/2020 11:48	0.008	0.0078	0	0
10/12/2020 11:49	0.008	0.0079	0	0
10/12/2020 11:50	0.01	0.0081	0	0
10/12/2020 11:51	0.009	0.0079	0	0
10/12/2020 11:52	0.009	0.0079	0	0
10/12/2020 11:53	0.008	0.008	0	0
10/12/2020 11:54	0.01	0.0081	0	0
10/12/2020 11:55	0.007	0.0081	0	0
10/12/2020 11:56	0.007	0.0081	0	0
10/12/2020 11:57	0.008	0.0081	0	0
10/12/2020 11:58	0.007	0.0081	0	0
10/12/2020 11:59	0.006	0.0079	0	0
10/12/2020 12:00	0.007	0.0079	0	0
10/12/2020 12:01	0.007	0.0079	0	0
10/12/2020 12:02	0.007	0.0079	0	0
10/12/2020 12:03	0.009	0.0079	0	0
10/12/2020 12:04	0.007	0.0079	0	0
10/12/2020 12:05	0.008	0.0077	0	0
10/12/2020 12:06	0.007	0.0076	0	0
10/12/2020 12:07	0.007	0.0075	0	0
10/12/2020 12:08	0.009	0.0075	0	0
10/12/2020 12:09	0.008	0.0074	0	0
10/12/2020 12:10	0.019	0.0082	0	0
10/12/2020 12:11	0.007	0.0082	0	0
10/12/2020 12:12	0.007	0.0081	0	0
10/12/2020 12:13	0.007	0.0081	0	0
10/12/2020 12:14	0.008	0.0083	0	0
10/12/2020 12:15	0.007	0.0083	0	0
10/12/2020 12:16	0.007	0.0083	0	0
10/12/2020 12:17	0.007	0.0083	0	0
10/12/2020 12:18	0.006	0.0081	0	0
10/12/2020 12:19	0.007	0.0081	0	0
10/12/2020 12:20	0.006	0.0079	0	0
10/12/2020 12:21	0.008	0.008	0	0
10/12/2020 12:22	0.007	0.008	0	0
10/12/2020 12:23	0.006	0.0078	0	0
10/12/2020 12:24	0.006	0.0077	0	0
10/12/2020 12:25	0.005	0.0067	0	0
10/12/2020 12:26	0.006	0.0067	0	0
10/12/2020 12:27	0.006	0.0066	0	0
10/12/2020 12:28	0.015	0.0071	0	0
10/12/2020 12:29	0.006	0.007	0	0
10/12/2020 12:30	0.006	0.0069	0	0
10/12/2020 12:31	0.009	0.0071	0	0
10/12/2020 12:32	0.008	0.0071	0	0
10/12/2020 12:33	0.007	0.0072	0	0
10/12/2020 12:34	0.008	0.0073	0	0
10/12/2020 12:35	0.006	0.0073	0	0

Former Coyne Textile
CAMP Station - CHA #1
Remedial Design Construction

Timestamp	Mass Concentration Total (mg/m3)	Dustrak TWA (mg/m3)	PID (ppm)	PID TWA (ppm)
10/12/2020 12:36	0.007	0.0072	0	0
10/12/2020 12:37	0.007	0.0072	0	0
10/12/2020 12:38	0.007	0.0073	0	0
10/12/2020 12:39	0.007	0.0073	0	0
10/12/2020 12:40	0.01	0.0077	0	0
10/12/2020 12:41	0.007	0.0077	0	0
10/12/2020 12:42	0.006	0.0077	0	0
10/12/2020 12:43	0.006	0.0071	0	0
10/12/2020 12:44	0.006	0.0071	0	0
10/12/2020 12:45	0.006	0.0071	0	0
10/12/2020 12:46	0.006	0.0069	0	0
10/12/2020 12:47	0.006	0.0068	0	0
10/12/2020 12:48	0.006	0.0067	0	0
10/12/2020 12:49	0.006	0.0066	0	0
10/12/2020 12:50	0.007	0.0067	0	0
10/12/2020 12:51	0.006	0.0066	0	0
10/12/2020 12:52	0.006	0.0065	0	0
10/12/2020 12:53	0.007	0.0065	0	0
10/12/2020 12:54	0.007	0.0065	0	0
10/12/2020 12:55	0.009	0.0065	0	0
10/12/2020 12:56	0.007	0.0065	0	0
10/12/2020 12:57	0.008	0.0066	0	0
10/12/2020 12:58	0.007	0.0067	0	0
10/12/2020 12:59	0.008	0.0068	0	0
10/12/2020 13:00	0.008	0.0069	0	0
10/12/2020 13:01	0.008	0.0071	0	0
10/12/2020 13:02	0.007	0.0071	0	0
10/12/2020 13:03	0.006	0.0071	0	0
10/12/2020 13:04	0.006	0.0071	0	0
10/12/2020 13:05	0.006	0.0071	0	0
10/12/2020 13:06	0.011	0.0074	0	0
10/12/2020 13:07	0.007	0.0075	0	0
10/12/2020 13:08	0.007	0.0075	0	0
10/12/2020 13:09	0.007	0.0075	0	0
10/12/2020 13:10	0.006	0.0073	0	0
10/12/2020 13:11	0.006	0.0072	0	0
10/12/2020 13:12	0.006	0.0071	0	0
10/12/2020 13:13	0.007	0.0071	0	0
10/12/2020 13:14	0.01	0.0072	0	0
10/12/2020 13:15	0.006	0.0071	0	0
10/12/2020 13:16	0.006	0.0069	0	0
10/12/2020 13:17	0.007	0.0069	0	0
10/12/2020 13:18	0.006	0.0069	0	0
10/12/2020 13:19	0.006	0.0069	0	0
10/12/2020 13:20	0.012	0.0073	0	0
10/12/2020 13:21	0.007	0.0071	0	0
10/12/2020 13:22	0.007	0.0071	0	0
10/12/2020 13:23	0.007	0.0071	0	0

Former Coyne Textile
CAMP Station - CHA #1
Remedial Design Construction

Timestamp	Mass Concentration Total (mg/m3)	Dustrak TWA (mg/m3)	PID (ppm)	PID TWA (ppm)
10/12/2020 13:24	0.006	0.007	0	0
10/12/2020 13:25	0.007	0.0071	0	0
10/12/2020 13:26	0.007	0.0071	0	0
10/12/2020 13:27	0.007	0.0072	0	0
10/12/2020 13:28	0.008	0.0073	0	0
10/12/2020 13:29	0.006	0.007	0	0
10/12/2020 13:30	0.007	0.0071	0	0
10/12/2020 13:31	0.007	0.0071	0	0
10/12/2020 13:32	0.008	0.0072	0	0
10/12/2020 13:33	0.007	0.0073	0	0
10/12/2020 13:34	0.01	0.0075	0	0
10/12/2020 13:35	0.009	0.0073	0	0
10/12/2020 13:36	0.014	0.0078	0	0
10/12/2020 13:37	0.01	0.008	0	0
10/12/2020 13:38	0.008	0.0081	0	0
10/12/2020 13:39	0.009	0.0083	0	0
10/12/2020 13:40	0.009	0.0084	0	0
10/12/2020 13:41	0.008	0.0085	0	0
10/12/2020 13:42	0.007	0.0085	0	0
10/12/2020 13:43	0.008	0.0085	0	0
10/12/2020 13:44	0.013	0.0089	0	0
10/12/2020 13:45	0.009	0.0091	0	0
10/12/2020 13:46	0.008	0.0091	0	0
10/12/2020 13:47	0.009	0.0092	0	0
10/12/2020 13:48	0.008	0.0093	0	0
10/12/2020 13:49	0.009	0.0092	0	0
10/12/2020 13:50	0.008	0.0091	0	0
10/12/2020 13:51	0.009	0.0088	0	0
10/12/2020 13:52	0.009	0.0087	0	0
10/12/2020 13:53	0.009	0.0088	0	0
10/12/2020 13:54	0.008	0.0087	0	0
10/12/2020 13:55	0.008	0.0087	0	0
10/12/2020 13:56	0.008	0.0087	0	0
10/12/2020 13:57	0.008	0.0087	0	0
10/12/2020 13:58	0.009	0.0088	0	0
10/12/2020 13:59	0.007	0.0084	0	0
10/12/2020 14:00	0.008	0.0083	0	0
10/12/2020 14:01	0.008	0.0083	0	0
10/12/2020 14:02	0.007	0.0082	0	0
10/12/2020 14:03	0.008	0.0082	0	0
10/12/2020 14:04	0.008	0.0081	0	0
10/12/2020 14:05	0.007	0.0081	0	0
10/12/2020 14:06	0.008	0.008	0	0
10/12/2020 14:07	0.008	0.0079	0	0
10/12/2020 14:08	0.01	0.008	0	0
10/12/2020 14:09	0.008	0.008	0	0
10/12/2020 14:10	0.008	0.008	0	0
10/12/2020 14:11	0.008	0.008	0	0

Former Coyne Textile
CAMP Station - CHA #1
Remedial Design Construction

Timestamp	Mass Concentration Total (mg/m3)	Dustrak TWA (mg/m3)	PID (ppm)	PID TWA (ppm)
10/12/2020 14:12	0.016	0.0085	0	0
10/12/2020 14:13	0.008	0.0085	0	0
10/12/2020 14:14	0.008	0.0085	0	0
10/12/2020 14:15	0.008	0.0085	0	0
10/12/2020 14:16	0.009	0.0086	0	0
10/12/2020 14:17	0.008	0.0087	0	0
10/12/2020 14:18	0.008	0.0087	0	0
10/12/2020 14:19	0.008	0.0087	0	0
10/12/2020 14:20	0.008	0.0087	0	0
10/12/2020 14:21	0.009	0.0088	0	0
10/12/2020 14:22	0.008	0.0088	0	0
10/12/2020 14:23	0.008	0.0087	0	0
10/12/2020 14:24	0.008	0.0087	0	0
10/12/2020 14:25	0.008	0.0087	0	0
10/12/2020 14:26	0.009	0.0087	0	0
10/12/2020 14:27	0.008	0.0082	0	0
10/12/2020 14:28	0.01	0.0083	0	0
10/12/2020 14:29	0.008	0.0083	0	0
10/12/2020 14:30	0.008	0.0083	0	0
10/12/2020 14:31	0.008	0.0083	0	0
10/12/2020 14:32	0.009	0.0083	0	0
10/12/2020 14:33	0.009	0.0084	0	0
10/12/2020 14:34	0.009	0.0085	0	0
10/12/2020 14:35	0.009	0.0085	0	0
10/12/2020 14:36	0.009	0.0085	0	0
10/12/2020 14:37	0.01	0.0087	0	0
10/12/2020 14:38	0.011	0.0089	0	0
10/12/2020 14:39	0.009	0.0089	0	0
10/12/2020 14:40	0.011	0.0091	0	0
10/12/2020 14:41	0.009	0.0091	0	0
10/12/2020 14:42	0.009	0.0092	0	0
10/12/2020 14:43	0.01	0.0092	0	0
10/12/2020 14:44	0.028	0.0105	0	0
10/12/2020 14:45	0.009	0.0106	0	0
10/12/2020 14:46	0.011	0.0108	0	0
10/12/2020 14:47	0.009	0.0108	0	0
10/12/2020 14:48	0.009	0.0108	0	0
10/12/2020 14:49	0.009	0.0108	0	0
10/12/2020 14:50	0.009	0.0108	0	0
10/12/2020 14:51	0.009	0.0108	0	0
10/12/2020 14:52	0.009	0.0107	0	0
10/12/2020 14:53	0.008	0.0105	0	0
10/12/2020 14:54	0.008	0.0105	0	0
10/12/2020 14:55	0.009	0.0103	0	0
10/12/2020 14:56	0.008	0.0103	0	0
10/12/2020 14:57	0.009	0.0103	0	0
10/12/2020 14:58	0.009	0.0102	0	0
10/12/2020 14:59	0.01	0.009	0	0

Former Coyne Textile
CAMP Station - CHA #1
Remedial Design Construction

Timestamp	Mass Concentration Total (mg/m3)	Dustrak TWA (mg/m3)	PID (ppm)	PID TWA (ppm)
10/12/2020 15:00	0.009	0.009	0	0
10/12/2020 15:01	0.009	0.0089	0	0
10/12/2020 15:02	0.009	0.0089	0	0
10/12/2020 15:03	0.009	0.0089	0	0
10/12/2020 15:04	0.013	0.0091	0	0
10/12/2020 15:05	0.009	0.0091	0	0
10/12/2020 15:06	0.009	0.0091	0	0
10/12/2020 15:07	0.009	0.0091	0	0
10/12/2020 15:08	0.009	0.0092	0	0
10/12/2020 15:09	0.015	0.0097	0	0
10/12/2020 15:10	0.01	0.0097	0	0
10/12/2020 15:11	0.009	0.0098	0	0
10/12/2020 15:12	0.009	0.0098	0	0
10/12/2020 15:13	0.009	0.0098	0	0
10/12/2020 15:14	0.009	0.0097	0	0
10/12/2020 15:15	0.009	0.0097	0	0
10/12/2020 15:16	0.016	0.0102	0	0
10/12/2020 15:17	0.009	0.0102	0	0
10/12/2020 15:18	0.009	0.0102	0	0
10/12/2020 15:19	0.009	0.0099	0	0
10/12/2020 15:20	0.009	0.0099	0	0
10/12/2020 15:21	0.011	0.0101	0	0
10/12/2020 15:22	0.009	0.0101	0	0
10/12/2020 15:23	0.009	0.0101	0	0
10/12/2020 15:24	0.009	0.0097	0	0
10/12/2020 15:25	0.01	0.0097	0	0
10/12/2020 15:26	0.009	0.0097	0	0
10/12/2020 15:27	0.009	0.0097	0	0
10/12/2020 15:28	0.009	0.0097	0	0
10/12/2020 15:29	0.009	0.0097	0	0
10/12/2020 15:30	0.009	0.0097	0	0
10/12/2020 15:31	0.011	0.0093	0	0
10/12/2020 15:32	0.01	0.0094	0	0
10/12/2020 15:33	0.01	0.0095	0	0
10/12/2020 15:34	0.009	0.0095	0	0
10/12/2020 15:35	0.01	0.0095	0	0
10/12/2020 15:36	0.01	0.0095	0	0
10/12/2020 15:37	0.01	0.0095	0	0
10/12/2020 15:38	0.013	0.0098	0	0
10/12/2020 15:39	0.011	0.0099	0	0
10/12/2020 15:40	0.012	0.0101	0	0
10/12/2020 15:41	0.012	0.0103	0	0
10/12/2020 15:42	0.012	0.0105	0	0
10/12/2020 15:43	0.009	0.0105	0	0
10/12/2020 15:44	0.01	0.0105	0	0
10/12/2020 15:45	0.015	0.0109	0	0
10/12/2020 15:46	0.023	0.0117	0	0
10/12/2020 15:47	0.016	0.0121	0	0

Former Coyne Textile
CAMP Station - CHA #1
Remedial Design Construction

Timestamp	Mass Concentration Total (mg/m3)	Dustrak TWA (mg/m3)	PID (ppm)	PID TWA (ppm)
10/12/2020 15:48	0.009	0.0121	0	0
10/12/2020 15:49	0.009	0.0121	0	0

Former Coyne Textile
CAMP Station - CHA #2
Remedial Design Construction

Timestamp	Mass Concentration Total (mg/m3)	Dustrak TWA (mg/m3)	PID (ppm)	PID TWA (ppm)
8/4/2020 7:02	0.009	0	0	0
8/4/2020 7:03	0.009	0	0	0
8/4/2020 7:04	0.009	0	0	0
8/4/2020 7:05	0.009	0	0	0
8/4/2020 7:06	0.009	0	0	0
8/4/2020 7:07	0.008	0	0	0
8/4/2020 7:08	0.009	0	0	0
8/4/2020 7:09	0.009	0	0	0
8/4/2020 7:10	0.009	0	0	0
8/4/2020 7:11	0.009	0	0	0
8/4/2020 7:12	0.009	0	0	0
8/4/2020 7:13	0.009	0	0	0
8/4/2020 7:14	0.009	0	0	0
8/4/2020 7:15	0.01	0	0	0
8/4/2020 7:16	0.012	0	0	0
8/4/2020 7:17	0.014	0	0	0
8/4/2020 7:18	0.011	0	0	0
8/4/2020 7:19	0.015	0	0	0
8/4/2020 7:20	0.028	0	0	0
8/4/2020 7:21	0.013	0	0	0
8/4/2020 7:22	0.019	0	0	0
8/4/2020 7:23	0.026	0.001	0	0
8/4/2020 7:24	0.012	0.001	0	0
8/4/2020 7:25	0.016	0.001	0	0
8/4/2020 7:26	0.012	0.001	0	0
8/4/2020 7:27	0.011	0.001	0	0
8/4/2020 7:28	0.012	0.001	0	0
8/4/2020 7:29	0.014	0.001	0	0
8/4/2020 7:30	0.013	0.001	0	0
8/4/2020 7:31	0.012	0.001	0	0
8/4/2020 7:32	0.011	0.001	0	0
8/4/2020 7:33	0.016	0.001	0	0
8/4/2020 7:34	0.019	0.001	0	0
8/4/2020 7:35	0.013	0.001	0	0
8/4/2020 7:36	0.011	0.001	0	0
8/4/2020 7:37	0.013	0.001	0	0
8/4/2020 7:38	0.013	0.001	0	0
8/4/2020 7:39	0.012	0.001	0	0
8/4/2020 7:40	0.012	0.001	0	0
8/4/2020 7:41	0.016	0.001	0	0
8/4/2020 7:42	0.012	0.001	0	0
8/4/2020 7:43	0.013	0.001	0	0
8/4/2020 7:44	0.012	0.001	0	0

Former Coyne Textile
CAMP Station - CHA #2
Remedial Design Construction

Timestamp	Mass Concentration Total (mg/m3)	Dustrak TWA (mg/m3)	PID (ppm)	PID TWA (ppm)
8/4/2020 7:45	0.013	0.001	0	0
8/4/2020 7:46	0.017	0.001	0	0
8/4/2020 7:47	0.016	0.001	0	0
8/4/2020 7:48	0.013	0.001	0	0
8/4/2020 7:49	0.014	0.001	0	0
8/4/2020 7:50	0.013	0.001	0	0
8/4/2020 7:51	0.014	0.001	0	0
8/4/2020 7:52	0.012	0.001	0	0
8/4/2020 7:53	0.011	0.001	0	0
8/4/2020 7:54	0.024	0.001	0	0
8/4/2020 7:55	0.015	0.001	0	0
8/4/2020 7:56	0.012	0.001	0	0
8/4/2020 7:57	0.011	0.001	0	0
8/4/2020 7:58	0.012	0.002	0	0
8/4/2020 7:59	0.012	0.002	0	0
8/4/2020 8:00	0.013	0.002	0	0
8/4/2020 8:01	0.012	0.002	0	0
8/4/2020 8:02	0.011	0.002	0	0
8/4/2020 8:03	0.014	0.002	0	0
8/4/2020 8:04	0.013	0.002	0	0
8/4/2020 8:05	0.014	0.002	0	0
8/4/2020 8:06	0.014	0.002	0	0
8/4/2020 8:07	0.02	0.002	0	0
8/4/2020 8:08	0.013	0.002	0	0
8/4/2020 8:09	0.012	0.002	0	0
8/4/2020 8:10	0.013	0.002	0	0
8/4/2020 8:11	0.012	0.002	0	0
8/4/2020 8:12	0.011	0.002	0	0
8/4/2020 8:13	0.014	0.002	0	0
8/4/2020 8:14	0.074	0.002	0	0
8/4/2020 8:15	0.039	0.002	0	0
8/4/2020 8:16	0.079	0.002	0	0
8/4/2020 8:17	0.023	0.002	0	0
8/4/2020 8:18	0.015	0.002	0	0
8/4/2020 8:19	0.013	0.002	0	0
8/4/2020 8:20	0.038	0.003	0	0
8/4/2020 8:21	0.034	0.003	0	0
8/4/2020 8:22	0.036	0.003	0	0
8/4/2020 8:23	0.02	0.003	0	0
8/4/2020 8:24	0.03	0.003	0	0
8/4/2020 8:25	0.024	0.003	0	0
8/4/2020 8:26	0.017	0.003	0	0
8/4/2020 8:27	0.031	0.003	0	0

Former Coyne Textile
CAMP Station - CHA #2
Remedial Design Construction

Timestamp	Mass Concentration Total (mg/m3)	Dustrak TWA (mg/m3)	PID (ppm)	PID TWA (ppm)
8/4/2020 8:28	0.034	0.003	0	0
8/4/2020 8:29	0.021	0.003	0	0
8/4/2020 8:30	0.025	0.003	0	0
8/4/2020 8:31	0.05	0.003	0	0
8/4/2020 8:32	0.026	0.003	0	0
8/4/2020 8:33	0.017	0.003	0	0
8/4/2020 8:34	0.046	0.003	0	0
8/4/2020 8:35	0.035	0.003	0	0
8/4/2020 8:36	0.032	0.004	0	0
8/4/2020 8:37	0.018	0.004	0	0
8/4/2020 8:38	0.03	0.004	0	0
8/4/2020 8:39	0.035	0.004	0	0
8/4/2020 8:40	0.018	0.004	0	0
8/4/2020 8:41	0.02	0.004	0	0
8/4/2020 8:42	0.019	0.004	0	0
8/4/2020 8:43	0.016	0.004	0	0
8/4/2020 8:44	0.019	0.004	0	0
8/4/2020 8:45	0.016	0.004	0	0
8/4/2020 8:46	0.018	0.004	0	0
8/4/2020 8:47	0.018	0.004	0	0
8/4/2020 8:48	0.016	0.004	0	0
8/4/2020 8:49	0.02	0.004	0	0
8/4/2020 8:50	0.016	0.004	0	0
8/4/2020 8:51	0.017	0.004	0	0
8/4/2020 8:52	0.018	0.004	0	0
8/4/2020 8:53	0.016	0.004	0	0
8/4/2020 8:54	0.017	0.004	0	0
8/4/2020 8:55	0.021	0.004	0	0
8/4/2020 8:56	0.032	0.004	0	0
8/4/2020 8:57	0.016	0.004	0	0
8/4/2020 8:58	0.03	0.004	0	0
8/4/2020 8:59	0.015	0.004	0	0
8/4/2020 9:00	0.025	0.005	0	0
8/4/2020 9:01	0.024	0.005	0	0
8/4/2020 9:02	0.017	0.005	0	0
8/4/2020 9:03	0.016	0.005	0	0
8/4/2020 9:04	0.018	0.005	0	0
8/4/2020 9:05	0.021	0.005	0	0
8/4/2020 9:06	0.019	0.005	0	0
8/4/2020 9:07	0.017	0.005	0	0
8/4/2020 9:08	0.021	0.005	0	0
8/4/2020 9:09	0.019	0.005	0	0
8/4/2020 9:10	0.019	0.005	0	0

Former Coyne Textile
CAMP Station - CHA #2
Remedial Design Construction

Timestamp	Mass Concentration Total (mg/m3)	Dustrak TWA (mg/m3)	PID (ppm)	PID TWA (ppm)
8/4/2020 9:11	0.016	0.005	0	0
8/4/2020 9:12	0.017	0.005	0	0
8/4/2020 9:13	0.014	0.005	0	0
8/4/2020 9:14	0.015	0.005	0	0
8/4/2020 9:15	0.015	0.005	0	0
8/4/2020 9:16	0.016	0.005	0	0
8/4/2020 9:17	0.017	0.005	0	0
8/4/2020 9:18	0.017	0.005	0	0
8/4/2020 9:19	0.017	0.005	0	0
8/4/2020 9:20	0.018	0.005	0	0
8/4/2020 9:21	0.061	0.005	0	0
8/4/2020 9:22	0.062	0.006	0	0
8/4/2020 9:23	0.047	0.006	0	0
8/4/2020 9:24	0.039	0.006	0	0
8/4/2020 9:25	0.037	0.006	0	0
8/4/2020 9:26	0.02	0.006	0	0
8/4/2020 9:27	0.022	0.006	0	0
8/4/2020 9:28	0.025	0.006	0	0
8/4/2020 9:29	0.019	0.006	0	0
8/4/2020 9:30	0.017	0.006	0	0
8/4/2020 9:31	0.042	0.006	0	0
8/4/2020 9:32	0.033	0.006	0	0
8/4/2020 9:33	0.024	0.006	0	0
8/4/2020 9:34	0.02	0.006	0	0
8/4/2020 9:35	0.02	0.006	0	0
8/4/2020 9:36	0.05	0.006	0	0
8/4/2020 9:37	0.025	0.006	0	0
8/4/2020 9:38	0.023	0.006	0	0
8/4/2020 9:39	0.069	0.007	0	0
8/4/2020 9:40	0.023	0.007	0	0
8/4/2020 9:41	0.028	0.007	0	0
8/4/2020 9:42	0.022	0.007	0	0
8/4/2020 9:43	0.022	0.007	0	0
8/4/2020 9:44	0.018	0.007	0	0
8/4/2020 9:45	0.02	0.007	0	0
8/4/2020 9:46	0.018	0.007	0	0
8/4/2020 9:47	0.015	0.007	0	0
8/4/2020 9:48	0.021	0.007	0	0
8/4/2020 9:49	0.017	0.007	0	0
8/4/2020 9:50	0.016	0.007	0	0
8/4/2020 9:51	0.029	0.007	0	0
8/4/2020 9:52	0.019	0.007	0	0
8/4/2020 9:53	0.022	0.007	0	0

Former Coyne Textile
CAMP Station - CHA #2
Remedial Design Construction

Timestamp	Mass Concentration Total (mg/m3)	Dustrak TWA (mg/m3)	PID (ppm)	PID TWA (ppm)
8/4/2020 9:54	0.027	0.007	0	0
8/4/2020 9:55	0.025	0.007	0	0
8/4/2020 9:56	0.029	0.007	0	0
8/4/2020 9:57	0.023	0.007	0	0
8/4/2020 9:58	0.029	0.008	0	0
8/4/2020 9:59	0.024	0.008	0	0
8/4/2020 10:00	0.033	0.008	0	0
8/4/2020 10:01	0.039	0.008	0	0
8/4/2020 10:02	0.028	0.008	0	0
8/4/2020 10:03	0.023	0.008	0	0
8/4/2020 10:04	0.031	0.008	0	0
8/4/2020 10:05	0.028	0.008	0	0
8/4/2020 10:06	0.022	0.008	0	0
8/4/2020 10:07	0.021	0.008	0	0
8/4/2020 10:08	0.025	0.008	0	0
8/4/2020 10:09	0.015	0.008	0	0
8/4/2020 10:10	0.02	0.008	0	0
8/4/2020 10:11	0.029	0.008	0	0
8/4/2020 10:12	0.022	0.008	0	0
8/4/2020 10:13	0.015	0.008	0	0
8/4/2020 10:14	0.013	0.008	0	0
8/4/2020 10:15	0.012	0.008	0	0
8/4/2020 10:16	0.016	0.008	0	0
8/4/2020 10:17	0.017	0.008	0	0
8/4/2020 10:18	0.014	0.008	0	0
8/4/2020 10:19	0.017	0.008	0	0
8/4/2020 10:20	0.011	0.008	0	0
8/4/2020 10:21	0.014	0.009	0	0
8/4/2020 10:22	0.04	0.009	0	0
8/4/2020 10:23	0.037	0.009	0	0
8/4/2020 10:24	0.012	0.009	0	0
8/4/2020 10:25	0.021	0.009	0	0
8/4/2020 10:26	0.015	0.009	0	0
8/4/2020 10:27	0.017	0.009	0	0
8/4/2020 10:28	0.019	0.009	0	0
8/4/2020 10:29	0.015	0.009	0	0
8/4/2020 10:30	0.017	0.009	0	0
8/4/2020 10:31	0.02	0.009	0	0
8/4/2020 10:32	0.017	0.009	0	0
8/4/2020 10:33	0.019	0.009	0	0
8/4/2020 10:34	0.029	0.009	0	0
8/4/2020 10:35	0.027	0.009	0	0
8/4/2020 10:36	0.029	0.009	0	0

Former Coyne Textile
CAMP Station - CHA #2
Remedial Design Construction

Timestamp	Mass Concentration Total (mg/m3)	Dustrak TWA (mg/m3)	PID (ppm)	PID TWA (ppm)
8/4/2020 10:37	0.027	0.009	0	0
8/4/2020 10:38	0.022	0.009	0	0
8/4/2020 10:39	0.02	0.009	0	0
8/4/2020 10:40	0.023	0.009	0	0
8/4/2020 10:41	0.016	0.009	0	0
8/4/2020 10:42	0.015	0.009	0	0
8/4/2020 10:43	0.027	0.01	0	0
8/4/2020 10:44	0.029	0.01	0	0
8/4/2020 10:45	0.031	0.01	0	0
8/4/2020 10:46	0.025	0.01	0	0
8/4/2020 10:47	0.028	0.01	0	0
8/4/2020 10:48	0.026	0.01	0	0
8/4/2020 10:49	0.027	0.01	0	0
8/4/2020 10:50	0.032	0.01	0	0
8/4/2020 10:51	0.023	0.01	0	0
8/4/2020 10:52	0.025	0.01	0	0
8/4/2020 10:53	0.018	0.01	0	0
8/4/2020 10:54	0.016	0.01	0	0
8/4/2020 10:55	0.015	0.01	0	0
8/4/2020 10:56	0.015	0.01	0	0
8/4/2020 10:57	0.013	0.01	0	0
8/4/2020 10:58	0.012	0.01	0	0
8/4/2020 10:59	0.013	0.01	0	0
8/4/2020 11:00	0.013	0.01	0	0
8/4/2020 11:01	0.013	0.01	0	0
8/4/2020 11:02	0.012	0.01	0	0
8/4/2020 11:03	0.012	0.01	0	0
8/4/2020 11:04	0.012	0.01	0	0
8/4/2020 11:05	0.012	0.01	0	0
8/4/2020 11:06	0.012	0.01	0	0
8/4/2020 11:07	0.011	0.01	0	0
8/4/2020 11:08	0.01	0.01	0	0
8/4/2020 11:09	0.011	0.011	0	0
8/4/2020 11:10	0.011	0.011	0	0
8/4/2020 11:11	0.011	0.011	0	0
8/4/2020 11:12	0.011	0.011	0	0
8/4/2020 11:13	0.011	0.011	0	0
8/4/2020 11:14	0.012	0.011	0	0
8/4/2020 11:15	0.011	0.011	0	0
8/4/2020 11:16	0.011	0.011	0	0
8/4/2020 11:17	0.011	0.011	0	0
8/4/2020 11:18	0.012	0.011	0	0
8/4/2020 11:19	0.011	0.011	0	0

Former Coyne Textile
CAMP Station - CHA #2
Remedial Design Construction

Timestamp	Mass Concentration Total (mg/m3)	Dustrak TWA (mg/m3)	PID (ppm)	PID TWA (ppm)
8/4/2020 11:20	0.01	0.011	0	0
8/4/2020 11:21	0.012	0.011	0	0
8/4/2020 11:22	0.011	0.011	0	0
8/4/2020 11:23	0.011	0.011	0	0
8/4/2020 11:24	0.011	0.011	0	0
8/4/2020 11:25	0.011	0.011	0	0
8/4/2020 11:26	0.011	0.011	0	0
8/4/2020 11:27	0.012	0.011	0	0
8/4/2020 11:28	0.012	0.011	0	0
8/4/2020 11:29	0.012	0.011	0	0
8/4/2020 11:30	0.011	0.011	0	0
8/4/2020 11:31	0.011	0.011	0	0
8/4/2020 11:32	0.012	0.011	0	0
8/4/2020 11:33	0.011	0.011	0	0
8/4/2020 11:34	0.011	0.011	0	0
8/4/2020 11:35	0.011	0.011	0	0
8/4/2020 11:36	0.011	0.011	0	0
8/4/2020 11:37	0.013	0.011	0	0
8/4/2020 11:38	0.011	0.011	0	0
8/4/2020 11:39	0.011	0.011	0	0
8/4/2020 11:40	0.012	0.011	0	0
8/4/2020 11:41	0.011	0.011	0	0
8/4/2020 11:42	0.012	0.011	0	0
8/4/2020 11:43	0.011	0.011	0	0
8/4/2020 11:44	0.014	0.011	0	0
8/4/2020 11:45	0.014	0.011	0	0
8/4/2020 11:46	0.014	0.011	0	0
8/4/2020 11:47	0.021	0.011	0	0
8/4/2020 11:48	0.013	0.011	0	0
8/4/2020 11:49	0.012	0.011	0	0
8/4/2020 11:50	0.013	0.012	0	0
8/4/2020 11:51	0.011	0.012	0	0
8/4/2020 11:52	0.011	0.012	0	0
8/4/2020 11:53	0.01	0.012	0	0
8/4/2020 11:54	0.009	0.012	0	0
8/4/2020 11:55	0.01	0.012	0	0
8/4/2020 11:56	0.01	0.012	0	0
8/4/2020 11:57	0.01	0.012	0	0
8/4/2020 11:58	0.011	0.012	0	0
8/4/2020 11:59	0.013	0.012	0	0
8/4/2020 12:00	0.01	0.012	0	0
8/4/2020 12:01	0.01	0.012	0	0
8/4/2020 12:02	0.01	0.012	0	0

Former Coyne Textile
CAMP Station - CHA #2
Remedial Design Construction

Timestamp	Mass Concentration Total (mg/m3)	Dustrak TWA (mg/m3)	PID (ppm)	PID TWA (ppm)
8/4/2020 12:03	0.01	0.012	0	0
8/4/2020 12:04	0.01	0.012	0	0
8/4/2020 12:05	0.01	0.012	0	0
8/4/2020 12:06	0.01	0.012	0	0
8/4/2020 12:07	0.01	0.012	0	0
8/4/2020 12:08	0.012	0.012	0	0
8/4/2020 12:09	0.01	0.012	0	0
8/4/2020 12:10	0.011	0.012	0	0
8/4/2020 12:11	0.01	0.012	0	0
8/4/2020 12:12	0.011	0.012	0	0
8/4/2020 12:13	0.011	0.012	0	0
8/4/2020 12:14	0.01	0.012	0	0
8/4/2020 12:15	0.01	0.012	0	0
8/4/2020 12:16	0.01	0.012	0	0
8/4/2020 12:17	0.009	0.012	0	0
8/4/2020 12:18	0.01	0.012	0	0
8/4/2020 12:19	0.01	0.012	0	0
8/4/2020 12:20	0.01	0.012	0	0
8/4/2020 12:21	0.01	0.012	0	0
8/4/2020 12:22	0.01	0.012	0	0
8/4/2020 12:23	0.01	0.012	0	0
8/4/2020 12:24	0.01	0.012	0	0
8/4/2020 12:25	0.01	0.012	0	0
8/4/2020 12:26	0.009	0.012	0	0
8/4/2020 12:27	0.01	0.012	0	0
8/4/2020 12:28	0.01	0.012	0	0
8/4/2020 12:29	0.01	0.012	0	0
8/4/2020 12:30	0.009	0.012	0	0
8/4/2020 12:31	0.01	0.012	0	0
8/4/2020 12:32	0.01	0.012	0	0
8/4/2020 12:33	0.011	0.012	0	0
8/4/2020 12:34	0.011	0.012	0	0
8/4/2020 12:35	0.011	0.012	0	0
8/4/2020 12:36	0.011	0.013	0	0
8/4/2020 12:37	0.01	0.013	0	0
8/4/2020 12:38	0.011	0.013	0	0
8/4/2020 12:39	0.01	0.013	0	0
8/4/2020 12:40	0.01	0.013	0	0
8/4/2020 12:41	0.01	0.013	0	0
8/4/2020 12:42	0.011	0.013	0	0
8/4/2020 12:43	0.011	0.013	0	0
8/4/2020 12:44	0.011	0.013	0	0
8/4/2020 12:45	0.011	0.013	0	0

Former Coyne Textile
CAMP Station - CHA #2
Remedial Design Construction

Timestamp	Mass Concentration Total (mg/m3)	Dustrak TWA (mg/m3)	PID (ppm)	PID TWA (ppm)
8/4/2020 12:46	0.011	0.013	0	0
8/4/2020 12:47	0.011	0.013	0	0
8/4/2020 12:48	0.011	0.013	0	0
8/4/2020 12:49	0.011	0.013	0	0
8/4/2020 12:50	0.011	0.013	0	0
8/4/2020 12:51	0.011	0.013	0	0
8/4/2020 12:52	0.012	0.013	0	0
8/4/2020 12:53	0.011	0.013	0	0
8/4/2020 12:54	0.011	0.013	0	0
8/4/2020 12:55	0.012	0.013	0	0
8/4/2020 12:56	0.012	0.013	0	0
8/4/2020 12:57	0.011	0.013	0	0
8/4/2020 12:58	0.012	0.013	0	0
8/4/2020 12:59	0.012	0.013	0	0
8/4/2020 13:00	0.012	0.013	0	0
8/4/2020 13:01	0.015	0.013	0	0
8/4/2020 13:02	0.012	0.013	0	0
8/4/2020 13:03	0.012	0.013	0	0
8/4/2020 13:04	0.012	0.013	0	0
8/4/2020 13:05	0.012	0.013	0	0
8/4/2020 13:06	0.012	0.013	0	0
8/4/2020 13:07	0.012	0.013	0	0
8/4/2020 13:08	0.013	0.013	0	0
8/4/2020 13:09	0.014	0.013	0	0
8/4/2020 13:10	0.014	0.013	0	0
8/4/2020 13:11	0.012	0.013	0	0
8/4/2020 13:12	0.013	0.013	0	0
8/4/2020 13:13	0.014	0.013	0	0
8/4/2020 13:14	0.013	0.013	0	0
8/4/2020 13:15	0.013	0.013	0	0
8/4/2020 13:16	0.013	0.013	0	0
8/4/2020 13:17	0.013	0.014	0	0
8/4/2020 13:18	0.014	0.014	0	0
8/4/2020 13:19	0.013	0.014	0	0
8/4/2020 13:20	0.013	0.014	0	0
8/4/2020 13:21	0.014	0.014	0	0
8/4/2020 13:22	0.017	0.014	0	0
8/4/2020 13:23	0.015	0.014	0	0
8/4/2020 13:24	0.015	0.014	0	0
8/4/2020 13:25	0.014	0.014	0	0
8/4/2020 13:26	0.014	0.014	0	0
8/4/2020 13:27	0.014	0.014	0	0
8/4/2020 13:28	0.019	0.014	0	0

Former Coyne Textile
CAMP Station - CHA #2
Remedial Design Construction

Timestamp	Mass Concentration Total (mg/m3)	Dustrak TWA (mg/m3)	PID (ppm)	PID TWA (ppm)
8/4/2020 13:29	0.015	0.014	0	0
8/4/2020 13:30	0.014	0.014	0	0
8/4/2020 13:31	0.014	0.014	0	0
8/4/2020 13:32	0.014	0.014	0	0
8/4/2020 13:33	0.015	0.014	0	0
8/4/2020 13:34	0.014	0.014	0	0
8/4/2020 13:35	0.014	0.014	0	0
8/4/2020 13:36	0.013	0.014	0	0
8/4/2020 13:37	0.013	0.014	0	0
8/4/2020 13:38	0.014	0.014	0	0
8/4/2020 13:39	0.023	0.014	0	0
8/4/2020 13:40	0.023	0.014	0	0
8/4/2020 13:41	0.013	0.014	0	0
8/4/2020 13:42	0.013	0.014	0	0
8/4/2020 13:43	0.029	0.014	0	0
8/4/2020 13:44	0.038	0.014	0	0
8/4/2020 13:45	0.022	0.014	0	0
8/4/2020 13:46	0.015	0.015	0	0
8/4/2020 13:47	0.018	0.015	0	0
8/4/2020 13:48	0.018	0.015	0	0
8/4/2020 13:49	0.022	0.015	0	0
8/4/2020 13:50	0.015	0.015	0	0
8/4/2020 13:51	0.013	0.015	0	0
8/4/2020 13:52	0.012	0.015	0	0
8/4/2020 13:53	0.012	0.015	0	0
8/4/2020 13:54	0.013	0.015	0	0
8/4/2020 13:55	0.013	0.015	0	0
8/4/2020 13:56	0.012	0.015	0	0
8/4/2020 13:57	0.014	0.015	0	0
8/4/2020 13:58	0.014	0.015	0	0
8/4/2020 13:59	0.012	0.015	0	0
8/4/2020 14:00	0.013	0.015	0	0
8/4/2020 14:01	0.013	0.015	0	0
8/4/2020 14:02	0.013	0.015	0	0
8/4/2020 14:03	0.013	0.015	0	0
8/4/2020 14:04	0.018	0.015	0	0
8/4/2020 14:05	0.016	0.015	0	0
8/4/2020 14:06	0.012	0.015	0	0
8/4/2020 14:07	0.013	0.015	0	0
8/4/2020 14:08	0.012	0.015	0	0
8/4/2020 14:09	0.012	0.015	0	0
8/4/2020 14:10	0.012	0.015	0	0
8/4/2020 14:11	0.012	0.015	0	0

Former Coyne Textile
CAMP Station - CHA #2
Remedial Design Construction

Timestamp	Mass Concentration Total (mg/m3)	Dustrak TWA (mg/m3)	PID (ppm)	PID TWA (ppm)
8/4/2020 14:12	0.012	0.015	0	0
8/4/2020 14:13	0.036	0.015	0	0
8/4/2020 14:14	0.012	0.015	0	0
8/4/2020 14:15	0.012	0.015	0	0
8/4/2020 14:16	0.013	0.015	0	0
8/4/2020 14:17	0.013	0.015	0	0
8/4/2020 14:18	0.012	0.015	0	0
8/4/2020 14:19	0.014	0.016	0	0
8/4/2020 14:20	0.013	0.016	0	0
8/4/2020 14:21	0.014	0.016	0	0
8/4/2020 14:22	0.013	0.016	0	0
8/4/2020 14:23	0.014	0.016	0	0
8/4/2020 14:24	0.014	0.016	0	0
8/4/2020 14:25	0.014	0.016	0	0
8/4/2020 14:26	0.014	0.016	0	0
8/4/2020 14:27	0.014	0.016	0	0
8/4/2020 14:28	0.015	0.016	0	0
8/4/2020 14:29	0.014	0.016	0	0
8/4/2020 14:30	0.014	0.016	0	0
8/4/2020 14:31	0.014	0.016	0	0
8/4/2020 14:32	0.014	0.016	0	0
8/4/2020 14:33	0.014	0.016	0	0
8/4/2020 14:34	0.014	0.016	0	0
8/4/2020 14:35	0.014	0.016	0	0
8/4/2020 14:36	0.013	0.016	0	0
8/4/2020 14:37	0.014	0.016	0	0
8/4/2020 14:38	0.014	0.016	0	0
8/4/2020 14:39	0.014	0.016	0	0
8/4/2020 14:40	0.014	0.016	0	0
8/4/2020 14:41	0.014	0.016	0	0
8/4/2020 14:42	0.014	0.016	0	0
8/4/2020 14:43	0.014	0.016	0	0
8/4/2020 14:44	0.015	0.016	0	0
8/4/2020 14:45	0.014	0.016	0	0
8/4/2020 14:46	0.014	0.016	0	0
8/4/2020 14:47	0.016	0.016	0	0
8/4/2020 14:48	0.023	0.016	0	0
8/4/2020 14:49	0.018	0.016	0	0
8/4/2020 14:50	0.027	0.016	0	0
8/4/2020 14:51	0.017	0.016	0	0
8/4/2020 14:52	0.015	0.017	0	0
8/4/2020 14:53	0.015	0.017	0	0
8/4/2020 14:54	0.015	0.017	0	0

Former Coyne Textile
CAMP Station - CHA #2
Remedial Design Construction

Timestamp	Mass Concentration Total (mg/m3)	Dustrak TWA (mg/m3)	PID (ppm)	PID TWA (ppm)
8/4/2020 14:55	0.017	0.017	0	0
8/4/2020 14:56	0.016	0.017	0	0
8/4/2020 14:57	0.018	0.017	0	0
8/4/2020 14:58	0.02	0.017	0	0
8/4/2020 14:59	0.019	0.017	0	0
8/4/2020 15:00	0.016	0.017	0	0
8/4/2020 15:01	0.016	0.017	0	0
8/4/2020 15:02	0.016	0.017	0	0
8/4/2020 15:03	0.016	0.017	0	0
8/4/2020 15:04	0.021	0.017	0	0
8/4/2020 15:05	0.034	0.017	0	0
8/4/2020 15:06	0.018	0.017	0	0
8/4/2020 15:07	0.017	0.017	0	0
8/4/2020 15:08	0.017	0.017	0	0
8/4/2020 15:09	0.018	0.017	0	0
8/4/2020 15:10	0.018	0.017	0	0
8/4/2020 15:11	0.018	0.017	0	0
8/4/2020 15:12	0.018	0.017	0	0
8/4/2020 15:13	0.017	0.017	0	0
8/4/2020 15:14	0.021	0.017	opped recording	
8/4/2020 15:15	0.02	0.017		
8/4/2020 15:16	0.02	0.017		
8/4/2020 15:17	0.02	0.017		
8/4/2020 15:18	0.02	0.017		
8/4/2020 15:19	0.02	0.017		
8/4/2020 15:20	0.02	0.017		
8/4/2020 15:21	0.02	0.017		
8/4/2020 15:22	0.02	0.017		
8/4/2020 15:23	0.02	0.017		
8/4/2020 15:24	0.02	0.017		
8/4/2020 15:25	0.02	0.017		
8/4/2020 15:26	0.02	0.017		
8/4/2020 15:27	0.02	0.017		
8/4/2020 15:28	0.02	0.017		
8/4/2020 15:29	0.02	0.017		
8/4/2020 15:30	0.02	0.017		
8/4/2020 15:31	0.02	0.017		
8/4/2020 15:32	0.02	0.017		
8/4/2020 15:33	0.02	0.017		
8/4/2020 15:34	0.02	0.017		
8/4/2020 15:35	0.02	0.017		
8/4/2020 15:36	0.02	0.017		
8/4/2020 15:37	0.02	0.017		

Former Coyne Textile
CAMP Station - CHA #2
Remedial Design Construction

Timestamp	Mass Concentration Total (mg/m3)	Dustrak TWA (mg/m3)	PID (ppm)	PID TWA (ppm)
8/4/2020 15:38	0.02	0.017		
8/4/2020 15:39	0.02	0.017		
8/4/2020 15:40	0.02	0.017		
8/4/2020 15:41	0.02	0.017		
8/4/2020 15:42	0.02	0.017		
8/4/2020 15:43	0.02	0.017		
8/4/2020 15:44	0.02	0.017		
8/4/2020 15:45	0.02	0.017		
8/4/2020 15:46	0.02	0.017		
8/4/2020 15:47	0.02	0.017		
8/4/2020 15:48	0.017	0.017		
8/4/2020 15:49	0.019	0	0	0
8/4/2020 15:50	0.017	0	0	0
8/4/2020 15:51	0.016	0	0	0
8/4/2020 15:52	0.016	0	0	0
8/4/2020 15:53	0.016	0	0	0
8/4/2020 15:54	0.016	0	0	0
8/4/2020 15:55	0.016	0	0	0
8/4/2020 15:56	0.017	0	0	0
8/4/2020 15:57	0.016	0	0	0
8/4/2020 15:58	0.016	0	0	0
8/4/2020 15:59	0.017	0	0	0
8/4/2020 16:00	0.017	0	0	0
8/4/2020 16:01	0.017	0	0	0
8/4/2020 16:02	0.017	0	0	0
8/4/2020 16:03	0.017	0.001	0	0
8/4/2020 16:04	0.018	0.001	0	0
8/4/2020 16:05	0.018	0.001	0	0
8/4/2020 16:06	0.018	0.001	0	0
8/4/2020 16:07	0.019	0.001	0	0
8/4/2020 16:08	0.019	0.001	0	0
8/4/2020 16:09	0.018	0.001	0	0
8/4/2020 16:10	0.017	0.001	0	0
8/4/2020 16:11	0.016	0.001	0	0
8/4/2020 16:12	0.016	0.001	0	0
8/4/2020 16:13	0.016	0.001	0	0
8/4/2020 16:14	0.016	0.001	0	0
8/4/2020 16:15	0.016	0.001	0	0
8/4/2020 16:16	0.016	0.001	0	0
8/4/2020 16:17	0.016	0.001	0	0
8/4/2020 16:18	0.016	0.001	0	0
8/4/2020 16:19	0.018	0.001	0	0
8/4/2020 16:20	0.017	0.001	0	0

Former Coyne Textile
CAMP Station - CHA #2
Remedial Design Construction

Timestamp	Mass Concentration Total (mg/m3)	Dustrak TWA (mg/m3)	PID (ppm)	PID TWA (ppm)
8/4/2020 16:21	0.016	0.001	0	0
8/4/2020 16:22	0.016	0.001	0	0
8/4/2020 16:23	0.016	0.001	0	0
8/4/2020 16:24	0.016	0.001	0	0
8/4/2020 16:25	0.016	0.001	0	0
8/4/2020 16:26	0.016	0.001	0	0
8/4/2020 16:27	0.018	0.001	0	0
8/4/2020 16:28	0.017	0.001	0	0
8/4/2020 16:29	0.017	0.001	0	0
8/4/2020 16:30	0.017	0.001	0	0
8/4/2020 16:31	0.018	0.002	0	0
8/5/2020 7:15	0.016	0	0	0
8/5/2020 7:16	0.013	0	0	0
8/5/2020 7:17	0.014	0	0	0
8/5/2020 7:18	0.013	0	0	0
8/5/2020 7:19	0.013	0	0	0
8/5/2020 7:20	0.013	0	0	0
8/5/2020 7:21	0.015	0	0	0
8/5/2020 7:22	0.013	0	0	0
8/5/2020 7:23	0.013	0	0	0
8/5/2020 7:24	0.013	0	0	0
8/5/2020 7:25	0.013	0	0	0
8/5/2020 7:26	0.014	0	0	0
8/5/2020 7:27	0.013	0	0	0
8/5/2020 7:28	0.015	0	0	0
8/5/2020 7:29	0.015	0	0	0
8/5/2020 7:30	0.015	0	0	0
8/5/2020 7:31	0.016	0	0	0
8/5/2020 7:32	0.015	0	0	0
8/5/2020 7:33	0.013	0.001	0	0
8/5/2020 7:34	0.013	0.001	0	0
8/5/2020 7:35	0.013	0.001	0	0
8/5/2020 7:36	0.013	0.001	0	0
8/5/2020 7:37	0.014	0.001	0	0
8/5/2020 7:38	0.015	0.001	0	0
8/5/2020 7:39	0.014	0.001	0	0
8/5/2020 7:40	0.013	0.001	0	0
8/5/2020 7:41	0.013	0.001	0	0
8/5/2020 7:42	0.014	0.001	0	0
8/5/2020 7:43	0.013	0.001	0	0
8/5/2020 7:44	0.014	0.001	0	0
8/5/2020 7:45	0.015	0.001	0	0
8/5/2020 7:46	0.014	0.001	0	0

Former Coyne Textile
CAMP Station - CHA #2
Remedial Design Construction

Timestamp	Mass Concentration Total (mg/m3)	Dustrak TWA (mg/m3)	PID (ppm)	PID TWA (ppm)
8/5/2020 7:47	0.014	0.001	0	0
8/5/2020 7:48	0.013	0.001	0	0
8/5/2020 7:49	0.014	0.001	0	0
8/5/2020 7:50	0.014	0.001	0	0
8/5/2020 7:51	0.013	0.001	0	0
8/5/2020 7:52	0.013	0.001	0	0
8/5/2020 7:53	0.013	0.001	0	0
8/5/2020 7:54	0.013	0.001	0	0
8/5/2020 7:55	0.013	0.001	0	0
8/5/2020 7:56	0.014	0.001	0	0
8/5/2020 7:57	0.013	0.001	0	0
8/5/2020 7:58	0.013	0.001	0	0
8/5/2020 7:59	0.014	0.001	0	0
8/5/2020 8:00	0.013	0.001	0	0
8/5/2020 8:01	0.013	0.001	0	0
8/5/2020 8:02	0.013	0.001	0	0
8/5/2020 8:03	0.013	0.001	0	0
8/5/2020 8:04	0.013	0.001	0	0
8/5/2020 8:05	0.014	0.001	0	0
8/5/2020 8:06	0.013	0.001	0	0
8/5/2020 8:07	0.014	0.001	0	0
8/5/2020 8:08	0.013	0.002	0	0
8/5/2020 8:09	0.014	0.002	0	0
8/5/2020 8:10	0.015	0.002	0	0
8/5/2020 8:11	0.014	0.002	0	0
8/5/2020 8:12	0.014	0.002	0	0
8/5/2020 8:13	0.014	0.002	0	0
8/5/2020 8:14	0.013	0.002	0	0
8/5/2020 8:15	0.014	0.002	0	0
8/5/2020 8:16	0.014	0.002	0	0
8/5/2020 8:17	0.014	0.002	0	0
8/5/2020 8:18	0.013	0.002	0	0
8/5/2020 8:19	0.014	0.002	0	0
8/5/2020 8:20	0.015	0.002	0	0
8/5/2020 8:21	0.014	0.002	0	0
8/5/2020 8:22	0.015	0.002	0	0
8/5/2020 8:23	0.014	0.002	0	0
8/5/2020 8:24	0.014	0.002	0	0
8/5/2020 8:25	0.014	0.002	0	0
8/5/2020 8:26	0.014	0.002	0	0
8/5/2020 8:27	0.014	0.002	0	0
8/5/2020 8:28	0.014	0.002	0	0
8/5/2020 8:29	0.014	0.002	0	0

Former Coyne Textile
CAMP Station - CHA #2
Remedial Design Construction

Timestamp	Mass Concentration Total (mg/m3)	Dustrak TWA (mg/m3)	PID (ppm)	PID TWA (ppm)
8/5/2020 8:30	0.013	0.002	0	0
8/5/2020 8:31	0.013	0.002	0	0
8/5/2020 8:32	0.013	0.002	0	0
8/5/2020 8:33	0.012	0.002	0	0
8/5/2020 8:34	0.014	0.002	0	0
8/5/2020 8:35	0.013	0.002	0	0
8/5/2020 8:36	0.014	0.002	0	0
8/5/2020 8:37	0.013	0.002	0	0
8/5/2020 8:38	0.013	0.002	0	0
8/5/2020 8:39	0.013	0.002	0	0
8/5/2020 8:40	0.013	0.002	0	0
8/5/2020 8:41	0.013	0.002	0	0
8/5/2020 8:42	0.014	0.002	0	0
8/5/2020 8:43	0.014	0.003	0	0
8/5/2020 8:44	0.014	0.003	0	0
8/5/2020 8:45	0.015	0.003	0	0
8/5/2020 8:46	0.014	0.003	0	0
8/5/2020 8:47	0.013	0.003	0	0
8/5/2020 8:48	0.015	0.003	0	0
8/5/2020 8:49	0.013	0.003	0	0
8/5/2020 8:50	0.013	0.003	0	0
8/5/2020 8:51	0.014	0.003	0	0
8/5/2020 8:52	0.014	0.003	0	0
8/5/2020 8:53	0.014	0.003	0	0
8/5/2020 8:54	0.014	0.003	0	0
8/5/2020 8:55	0.014	0.003	0	0
8/5/2020 8:56	0.015	0.003	0	0
8/5/2020 8:57	0.014	0.003	0	0
8/5/2020 8:58	0.014	0.003	0	0
8/5/2020 8:59	0.013	0.003	0	0
8/5/2020 9:00	0.014	0.003	0	0
8/5/2020 9:01	0.014	0.003	0	0
8/5/2020 9:02	0.015	0.003	0	0
8/5/2020 9:03	0.014	0.003	0	0
8/5/2020 9:04	0.015	0.003	0	0
8/5/2020 9:05	0.015	0.003	0	0
8/5/2020 9:06	0.014	0.003	0	0
8/5/2020 9:07	0.014	0.003	0	0
8/5/2020 9:08	0.015	0.003	0	0
8/5/2020 9:09	0.014	0.003	0	0
8/5/2020 9:10	0.013	0.003	0	0
8/5/2020 9:11	0.013	0.003	0	0
8/5/2020 9:12	0.013	0.003	0	0

Former Coyne Textile
CAMP Station - CHA #2
Remedial Design Construction

Timestamp	Mass Concentration Total (mg/m3)	Dustrak TWA (mg/m3)	PID (ppm)	PID TWA (ppm)
8/5/2020 9:13	0.013	0.003	0	0
8/5/2020 9:14	0.013	0.003	0	0
8/5/2020 9:15	0.013	0.003	0	0
8/5/2020 9:16	0.013	0.003	0	0
8/5/2020 9:17	0.013	0.003	0	0
8/5/2020 9:18	0.014	0.004	0	0
8/5/2020 9:19	0.013	0.004	0	0
8/5/2020 9:20	0.013	0.004	0	0
8/5/2020 9:21	0.014	0.004	0	0
8/5/2020 9:22	0.015	0.004	0	0
8/5/2020 9:23	0.014	0.004	0	0
8/5/2020 9:24	0.013	0.004	0	0
8/5/2020 9:25	0.013	0.004	0	0
8/5/2020 9:26	0.013	0.004	0	0
8/5/2020 9:27	0.015	0.004	0	0
8/5/2020 9:28	0.014	0.004	0	0
8/5/2020 9:29	0.014	0.004	0	0
8/5/2020 9:30	0.013	0.004	0	0
8/5/2020 9:31	0.013	0.004	0	0
8/5/2020 9:32	0.013	0.004	0	0
8/5/2020 9:33	0.013	0.004	0	0
8/5/2020 9:34	0.014	0.004	0	0
8/5/2020 9:35	0.014	0.004	0	0
8/5/2020 9:36	0.013	0.004	0	0
8/5/2020 9:37	0.014	0.004	0	0
8/5/2020 9:38	0.014	0.004	0	0
8/5/2020 9:39	0.013	0.004	0	0
8/5/2020 9:40	0.014	0.004	0	0
8/5/2020 9:41	0.015	0.004	0	0
8/5/2020 9:42	0.014	0.004	0	0
8/5/2020 9:43	0.014	0.004	0	0
8/5/2020 9:44	0.013	0.004	0	0
8/5/2020 9:45	0.013	0.004	0	0
8/5/2020 9:46	0.014	0.004	0	0
8/5/2020 9:47	0.013	0.004	0	0
8/5/2020 9:48	0.015	0.004	0	0
8/5/2020 9:49	0.015	0.004	0	0
8/5/2020 9:50	0.014	0.004	0	0
8/5/2020 9:51	0.015	0.004	0	0
8/5/2020 9:52	0.014	0.004	0	0
8/5/2020 9:53	0.014	0.005	0	0
8/5/2020 9:54	0.014	0.005	0	0
8/5/2020 9:55	0.016	0.005	0	0

Former Coyne Textile
CAMP Station - CHA #2
Remedial Design Construction

Timestamp	Mass Concentration Total (mg/m3)	Dustrak TWA (mg/m3)	PID (ppm)	PID TWA (ppm)
8/5/2020 9:56	0.017	0.005	0	0
8/5/2020 9:57	0.015	0.005	0	0
8/5/2020 9:58	0.015	0.005	0	0
8/5/2020 9:59	0.014	0.005	0	0
8/5/2020 10:00	0.016	0.005	0	0
8/5/2020 10:01	0.015	0.005	0	0
8/5/2020 10:02	0.013	0.005	0	0
8/5/2020 10:03	0.014	0.005	0	0
8/5/2020 10:04	0.014	0.005	0	0
8/5/2020 10:05	0.014	0.005	0	0
8/5/2020 10:06	0.017	0.005	0	0
8/5/2020 10:07	0.015	0.005	0	0
8/5/2020 10:08	0.014	0.005	0	0
8/5/2020 10:09	0.016	0.005	0	0
8/5/2020 10:10	0.014	0.005	0	0
8/5/2020 10:11	0.014	0.005	0	0
8/5/2020 10:12	0.014	0.005	0	0
8/5/2020 10:13	0.014	0.005	0	0
8/5/2020 10:14	0.013	0.005	0	0
8/5/2020 10:15	0.014	0.005	0	0
8/5/2020 10:16	0.014	0.005	0	0
8/5/2020 10:17	0.014	0.005	0	0
8/5/2020 10:18	0.015	0.005	0	0
8/5/2020 10:19	0.015	0.005	0	0
8/5/2020 10:20	0.014	0.005	0	0
8/5/2020 10:21	0.015	0.005	0	0
8/5/2020 10:22	0.015	0.005	0	0
8/5/2020 10:23	0.016	0.005	0	0
8/5/2020 10:24	0.016	0.005	0	0
8/5/2020 10:25	0.015	0.006	0	0
8/5/2020 10:26	0.015	0.006	0	0
8/5/2020 10:27	0.015	0.006	0	0
8/5/2020 10:28	0.016	0.006	0	0
8/5/2020 10:29	0.015	0.006	0	0
8/5/2020 10:30	0.015	0.006	0	0
8/5/2020 10:31	0.015	0.006	0	0
8/5/2020 10:32	0.015	0.006	0	0
8/5/2020 10:33	0.015	0.006	0	0
8/5/2020 10:34	0.015	0.006	0	0
8/5/2020 10:35	0.015	0.006	0	0
8/5/2020 10:36	0.015	0.006	0	0
8/5/2020 10:37	0.015	0.006	0	0
8/5/2020 10:38	0.016	0.006	0	0

Former Coyne Textile
CAMP Station - CHA #2
Remedial Design Construction

Timestamp	Mass Concentration Total (mg/m3)	Dustrak TWA (mg/m3)	PID (ppm)	PID TWA (ppm)
8/5/2020 10:39	0.016	0.006	0	0
8/5/2020 10:40	0.016	0.006	0	0
8/5/2020 10:41	0.015	0.006	0	0
8/5/2020 10:42	0.016	0.006	0	0
8/5/2020 10:43	0.015	0.006	0	0
8/5/2020 10:44	0.015	0.006	0	0
8/5/2020 10:45	0.016	0.006	0	0
8/5/2020 10:46	0.016	0.006	0	0
8/5/2020 10:47	0.015	0.006	0	0
8/5/2020 10:48	0.017	0.006	0	0
8/5/2020 10:49	0.025	0.006	0	0
8/5/2020 10:50	0.017	0.006	0	0
8/5/2020 10:51	0.016	0.006	0	0
8/5/2020 10:52	0.015	0.006	0	0
8/5/2020 10:53	0.016	0.006	0	0
8/5/2020 10:54	0.016	0.006	0	0
8/5/2020 10:55	0.015	0.006	0	0
8/5/2020 10:56	0.015	0.007	0	0
8/5/2020 10:57	0.016	0.007	0	0
8/5/2020 10:58	0.016	0.007	0	0
8/5/2020 10:59	0.015	0.007	0	0
8/5/2020 11:00	0.014	0.007	0	0
8/5/2020 11:01	0.013	0.007	0	0
8/5/2020 11:02	0.01	0.007	0	0
8/5/2020 11:03	0.011	0.007	0	0
8/5/2020 11:04	0.011	0.007	0	0
8/5/2020 11:05	0.018	0.007	0	0
8/5/2020 11:06	0.014	0.007	0	0
8/5/2020 11:07	0.015	0.007	0	0
8/5/2020 11:08	0.015	0.007	0	0
8/5/2020 11:09	0.011	0.007	0	0
8/5/2020 11:10	0.012	0.007	0	0
8/5/2020 11:11	0.016	0.007	0	0
8/5/2020 11:12	0.01	0.007	0	0
8/5/2020 11:13	0.007	0.007	0	0
8/5/2020 11:14	0.007	0.007	0	0
8/5/2020 11:15	0.007	0.007	0	0
8/5/2020 11:16	0.007	0.007	0	0
8/5/2020 11:17	0.007	0.007	0	0
8/5/2020 11:18	0.007	0.007	0	0
8/5/2020 11:19	0.007	0.007	0	0
8/5/2020 11:20	0.007	0.007	0	0
8/5/2020 11:21	0.007	0.007	0	0

Former Coyne Textile
CAMP Station - CHA #2
Remedial Design Construction

Timestamp	Mass Concentration Total (mg/m3)	Dustrak TWA (mg/m3)	PID (ppm)	PID TWA (ppm)
8/5/2020 11:22	0.007	0.007	0	0
8/5/2020 11:23	0.007	0.007	0	0
8/5/2020 11:24	0.007	0.007	0	0
8/5/2020 11:25	0.007	0.007	0	0
8/5/2020 11:26	0.007	0.007	0	0
8/5/2020 11:27	0.007	0.007	0	0
8/5/2020 11:28	0.007	0.007	0	0
8/5/2020 11:29	0.007	0.007	0	0
8/5/2020 11:30	0.007	0.007	0	0
8/5/2020 11:31	0.007	0.007	0	0
8/5/2020 11:32	0.007	0.007	0	0
8/5/2020 11:33	0.007	0.007	0	0
8/5/2020 11:34	0.007	0.007	0	0
8/5/2020 11:35	0.007	0.007	0	0
8/5/2020 11:36	0.007	0.007	0	0
8/5/2020 11:37	0.007	0.007	0	0
8/5/2020 11:38	0.007	0.007	0	0
8/5/2020 11:39	0.007	0.007	0	0
8/5/2020 11:40	0.007	0.007	0	0
8/5/2020 11:41	0.007	0.007	0	0
8/5/2020 11:42	0.007	0.007	0	0
8/5/2020 11:43	0.007	0.007	0	0
8/5/2020 11:44	0.007	0.007	0	0
8/5/2020 11:45	0.007	0.007	0	0
8/5/2020 11:46	0.007	0.007	0	0
8/5/2020 11:47	0.007	0.007	0	0
8/5/2020 11:48	0.007	0.007	0	0
8/5/2020 11:49	0.007	0.007	0	0
8/5/2020 11:50	0.007	0.007	0	0
8/5/2020 11:51	0.007	0.007	0	0
8/5/2020 11:52	0.007	0.007	0	0
8/5/2020 11:53	0.007	0.007	0	0
8/5/2020 11:54	0.007	0.007	0	0
8/5/2020 11:55	0.007	0.007	0	0
8/5/2020 11:56	0.007	0.007	0	0
8/5/2020 11:57	0.007	0.007	0	0
8/5/2020 11:58	0.007	0.007	0	0
8/5/2020 11:59	0.007	0.007	0	0
8/5/2020 12:00	0.007	0.007	0	0
8/5/2020 12:01	0.007	0.007	0	0
8/5/2020 12:02	0.007	0.007	0	0
8/5/2020 12:03	0.007	0.007	0	0
8/5/2020 12:04	0.007	0.007	0	0

Former Coyne Textile
CAMP Station - CHA #2
Remedial Design Construction

Timestamp	Mass Concentration Total (mg/m3)	Dustrak TWA (mg/m3)	PID (ppm)	PID TWA (ppm)
8/5/2020 12:05	0.007	0.007	0	0
8/5/2020 12:06	0.007	0.007	0	0
8/5/2020 12:07	0.007	0.007	0	0
8/5/2020 12:08	0.007	0.007	0	0
8/5/2020 12:09	0.007	0.007	0	0
8/5/2020 12:10	0.007	0.007	0	0
8/5/2020 12:11	0.007	0.007	0	0
8/5/2020 12:12	0.007	0.007	0	0
8/5/2020 12:13	0.007	0.007	0	0
8/5/2020 12:14	0.007	0.007	0	0
8/5/2020 12:15	0.007	0.007	0	0
8/5/2020 12:16	0.007	0.007	0	0
8/5/2020 12:17	0.007	0.007	0	0
8/5/2020 12:18	0.007	0.007	0	0
8/5/2020 12:19	0.007	0.007	0	0
8/5/2020 12:20	0.007	0.007	0	0
8/5/2020 12:21	0.007	0.007	0	0
8/5/2020 12:23	0.017	0.007	0	0
8/5/2020 12:24	0.015	0.007	0	0
8/5/2020 12:25	0.015	0.007	0	0
8/5/2020 12:26	0.015	0.007	0	0
8/5/2020 12:27	0.015	0.007	0	0
8/5/2020 12:28	0.015	0.007	0	0
8/5/2020 12:29	0.015	0.007	0	0
8/5/2020 12:30	0.015	0.007	0	0
8/5/2020 12:31	0.015	0.007	0	0
8/5/2020 12:32	0.015	0.007	0	0
8/5/2020 12:33	0.015	0.007	0	0
8/5/2020 12:34	0.015	0.007	0	0
8/5/2020 12:35	0.015	0.007	0	0
8/5/2020 12:36	0.015	0.007	0	0
8/5/2020 12:37	0.015	0.007	0	0
8/5/2020 12:38	0.015	0.007	0	0
8/5/2020 12:39	0.015	0.007	0	0
8/5/2020 12:40	0.015	0.007	0	0
8/5/2020 12:41	0.015	0.007	0	0
8/5/2020 12:42	0.015	0.007	0	0
8/5/2020 12:43	0.015	0.007	0	0
8/5/2020 12:44	0.015	0.007	0	0
8/5/2020 12:45	0.015	0.007	0	0
8/5/2020 12:46	0.015	0.007	0	0
8/5/2020 12:47	0.015		0	0
8/5/2020 12:49	0.017		0	0

Former Coyne Textile
CAMP Station - CHA #2
Remedial Design Construction

Timestamp	Mass Concentration Total (mg/m3)	Dustrak TWA (mg/m3)	PID (ppm)	PID TWA (ppm)
8/5/2020 12:51	0.009		0	0
8/5/2020 12:52	0.033	0	0	0
8/5/2020 12:53	0.015	0	0	0
8/5/2020 12:54	0.016	0	0	0
8/5/2020 12:55	0.019	0	0	0
8/5/2020 12:56	0.017	0	0	0
8/5/2020 12:57	0.016	0	0	0
8/5/2020 12:58	0.015	0	0	0
8/5/2020 12:59	0.015	0	0	0
8/5/2020 13:00	0.015	0	0	0
8/5/2020 13:01	0.015	0	0	0
8/5/2020 13:02	0.016	0	0	0
8/5/2020 13:03	0.017	0	0	0
8/5/2020 13:04	0.015	0	0	0
8/5/2020 13:05	0.015	0	0	0
8/5/2020 13:06	0.015	0	0	0
8/5/2020 13:07	0.015	0	0	0
8/5/2020 13:08	0.017	0.001	0	0
8/5/2020 13:09	0.031	0.001	0	0
8/5/2020 13:10	0.015	0.001	0	0
8/5/2020 13:11	0.015	0.001	0	0
8/5/2020 13:12	0.015	0.001	0	0
8/5/2020 13:13	0.014	0.001	0	0
8/5/2020 13:14	0.015	0.001	0	0
8/5/2020 13:15	0.015	0.001	0	0
8/5/2020 13:16	0.014	0.001	0	0
8/5/2020 13:17	0.018	0.001	0	0
8/5/2020 13:18	0.016	0.001	0	0
8/5/2020 13:19	0.016	0.001	0	0
8/5/2020 13:20	0.015	0.001	0	0
8/5/2020 13:21	0.015	0.001	0	0
8/5/2020 13:22	0.015	0.001	0	0
8/5/2020 13:23	0.014	0.001	0	0
8/5/2020 13:24	0.014	0.001	0	0
8/5/2020 13:25	0.015	0.001	0	0
8/5/2020 13:26	0.015	0.001	0	0
8/5/2020 13:27	0.016	0.001	0	0
8/5/2020 13:28	0.015	0.001	0	0
8/5/2020 13:29	0.015	0.001	0	0
8/5/2020 13:30	0.014	0.001	0	0
8/5/2020 13:31	0.014	0.001	0	0
8/5/2020 13:32	0.015	0.001	0	0
8/5/2020 13:33	0.014	0.001	0	0

Former Coyne Textile
CAMP Station - CHA #2
Remedial Design Construction

Timestamp	Mass Concentration Total (mg/m3)	Dustrak TWA (mg/m3)	PID (ppm)	PID TWA (ppm)
8/5/2020 13:34	0.014	0.001	0	0
8/5/2020 13:35	0.014	0.001	0	0
8/5/2020 13:36	0.015	0.001	0	0
8/5/2020 13:37	0.015	0.001	0	0
8/5/2020 13:38	0.016	0.001	0	0
8/5/2020 13:39	0.015	0.002	0	0
8/5/2020 13:40	0.015	0.002	0	0
8/5/2020 13:41	0.015	0.002	0	0
8/5/2020 13:42	0.014	0.002	0	0
8/5/2020 13:43	0.014	0.002	0	0
8/5/2020 13:44	0.014	0.002	0	0
8/5/2020 13:45	0.015	0.002	0	0
8/5/2020 13:46	0.015	0.002	0	0
8/5/2020 13:47	0.015	0.002	0	0
8/5/2020 13:48	0.016	0.002	0	0
8/5/2020 13:49	0.014	0.002	0	0
8/5/2020 13:50	0.014	0.002	0	0
8/5/2020 13:51	0.015	0.002	0	0
8/5/2020 13:52	0.014	0.002	0	0
8/5/2020 13:53	0.014	0.002	0	0
8/5/2020 13:54	0.014	0.002	0	0
8/5/2020 13:55	0.015	0.002	0	0
8/5/2020 13:56	0.014	0.002	0	0
8/5/2020 13:57	0.014	0.002	0	0
8/5/2020 13:58	0.016	0.002	0	0
8/5/2020 13:59	0.016	0.002	0	0
8/5/2020 14:00	0.016	0.002	0	0
8/5/2020 14:01	0.015	0.002	0	0
8/5/2020 14:02	0.017	0.002	0	0
8/5/2020 14:03	0.015	0.002	0	0
8/5/2020 14:04	0.015	0.002	0	0
8/5/2020 14:05	0.015	0.002	0	0
8/5/2020 14:06	0.015	0.002	0	0
8/5/2020 14:07	0.015	0.002	0	0
8/5/2020 14:08	0.015	0.002	0	0
8/5/2020 14:09	0.015	0.002	0	0
8/5/2020 14:10	0.015	0.002	0	0
8/5/2020 14:11	0.015	0.003	0	0
8/5/2020 14:12	0.015	0.003	0	0
8/5/2020 14:13	0.015	0.003	0	0
8/5/2020 14:14	0.015	0.003	0	0
8/5/2020 14:15	0.015	0.003	0	0
8/5/2020 14:16	0.015	0.003	0	0

Former Coyne Textile
CAMP Station - CHA #2
Remedial Design Construction

Timestamp	Mass Concentration Total (mg/m3)	Dustrak TWA (mg/m3)	PID (ppm)	PID TWA (ppm)
8/5/2020 14:17	0.015	0.003	0	0
8/5/2020 14:18	0.016	0.003	0	0
8/5/2020 14:19	0.016	0.003	0	0
8/5/2020 14:20	0.015	0.003	0	0
8/5/2020 14:21	0.015	0.003	0	0
8/5/2020 14:22	0.015	0.003	0	0
8/5/2020 14:23	0.015	0.003	0	0
8/5/2020 14:24	0.015	0.003	0	0
8/5/2020 14:25	0.014	0.003	0	0
8/5/2020 14:26	0.014	0.003	0	0
8/5/2020 14:27	0.014	0.003	0	0
8/5/2020 14:28	0.019	0.003	0	0
8/5/2020 14:29	0.017	0.003	0	0
8/5/2020 14:30	0.015	0.003	0	0
8/5/2020 14:31	0.014	0.003	0	0
8/5/2020 14:32	0.015	0.003	0	0
8/5/2020 14:33	0.015	0.003	0	0
8/5/2020 14:34	0.014	0.003	0	0
8/5/2020 14:35	0.014	0.003	0	0
8/5/2020 14:36	0.014	0.003	0	0
8/5/2020 14:37	0.015	0.003	0	0
8/5/2020 14:38	0.014	0.003	0	0
8/5/2020 14:39	0.014	0.003	0	0
8/5/2020 14:40	0.015	0.003	0	0
8/5/2020 14:41	0.015	0.003	0	0
8/5/2020 14:42	0.016	0.003	0	0
8/5/2020 14:43	0.019	0.004	0	0
8/5/2020 14:44	0.015	0.004	0	0
8/5/2020 14:45	0.015	0.004	0	0
8/5/2020 14:46	0.015	0.004	0	0
8/5/2020 14:47	0.018	0.004	0	0
8/5/2020 14:48	0.018	0.004	0	0
8/5/2020 14:49	0.014	0.004	0	0
8/5/2020 14:50	0.015	0.004	0	0
8/5/2020 14:51	0.017	0.004	0	0
8/5/2020 14:52	0.014	0.004	0	0
8/5/2020 14:53	0.014	0.004	0	0
8/5/2020 14:54	0.015	0.004	0	0
8/5/2020 14:55	0.016	0.004	0	0
8/5/2020 14:56	0.014	0.004	0	0
8/5/2020 14:57	0.015	0.004	0	0
8/5/2020 14:58	0.015	0.004	0	0
8/5/2020 14:59	0.015	0.004	0	0

Former Coyne Textile
CAMP Station - CHA #2
Remedial Design Construction

Timestamp	Mass Concentration Total (mg/m3)	Dustrak TWA (mg/m3)	PID (ppm)	PID TWA (ppm)
8/5/2020 15:00	0.015	0.004	0	0
8/5/2020 15:01	0.014	0.004	0	0
8/5/2020 15:02	0.017	0.004	0	0
8/5/2020 15:03	0.016	0.004	0	0
8/5/2020 15:04	0.015	0.004	0	0
8/5/2020 15:05	0.015	0.004	0	0
8/5/2020 15:06	0.015	0.004	0	0
8/5/2020 15:07	0.016	0.004	0	0
8/5/2020 15:08	0.015	0.004	0	0
8/5/2020 15:09	0.015	0.004	0	0
8/5/2020 15:10	0.015	0.004	0	0
8/5/2020 15:11	0.016	0.004	0	0
8/5/2020 15:12	0.015	0.004	0	0
8/5/2020 15:13	0.015	0.004	0	0
8/5/2020 15:14	0.014	0.005	0	0
8/5/2020 15:15	0.014	0.005	0	0
8/5/2020 15:16	0.015	0.005	0	0
8/5/2020 15:17	0.015	0.005	0	0
8/5/2020 15:18	0.015	0.005	0	0
8/5/2020 15:19	0.015	0.005	0	0
8/5/2020 15:20	0.015	0.005	0	0
8/5/2020 15:21	0.015	0.005	0	0
8/5/2020 15:22	0.015	0.005	0	0
8/5/2020 15:23	0.014	0.005	0	0
8/5/2020 15:24	0.014	0.005	0	0
8/5/2020 15:25	0.015	0.005	0	0
8/5/2020 15:26	0.016	0.005	0	0
8/5/2020 15:27	0.015	0.005	0	0
8/5/2020 15:28	0.015	0.005	0	0
8/5/2020 15:29	0.014	0.005	0	0
8/5/2020 15:30	0.015	0.005	0	0
8/5/2020 15:31	0.015	0.005	0	0
8/5/2020 15:32	0.015	0.005	0	0
8/5/2020 15:33	0.014	0.005	0	0
8/5/2020 15:34	0.016	0.005	0	0
8/5/2020 15:35	0.016	0.005	0	0
8/5/2020 15:36	0.015	0.005	0	0
8/5/2020 15:37	0.015	0.005	0	0
8/5/2020 15:38	0.015	0.005	0	0
8/5/2020 15:39	0.014	0.005	0	0
8/5/2020 15:40	0.014	0.005	0	0
8/5/2020 15:41	0.017	0.005	0	0
8/5/2020 15:42	0.015	0.005	0	0

Former Coyne Textile
CAMP Station - CHA #2
Remedial Design Construction

Timestamp	Mass Concentration Total (mg/m3)	Dustrak TWA (mg/m3)	PID (ppm)	PID TWA (ppm)
8/5/2020 15:43	0.015	0.005	0	0
8/5/2020 15:44	0.015	0.005	0	0
8/5/2020 15:45	0.014	0.005	0	0
8/5/2020 15:46	0.014	0.005	0	0
8/5/2020 15:47	0.014	0.006	0	0
8/5/2020 15:48	0.015	0.006	0	0
8/5/2020 15:49	0.015	0.006	0	0
8/5/2020 15:50	0.015	0.006	0	0
8/5/2020 15:51	0.015	0.006	0	0
8/5/2020 15:52	0.015	0.006	0	0
8/5/2020 15:53	0.015	0.006	0	0
8/5/2020 15:54	0.015	0.006	0	0
8/5/2020 15:55	0.015	0.006	0	0
8/5/2020 15:56	0.015	0.006	0	0
8/5/2020 15:57	0.015	0.006	0	0
8/5/2020 15:58	0.015	0.006	0	0
8/5/2020 15:59	0.016	0.006	0	0
8/5/2020 16:00	0.015	0.006	0	0
8/5/2020 16:01	0.016	0.006	0	0
8/5/2020 16:02	0.015	0.006	0	0
8/5/2020 16:03	0.015	0.006	0	0
8/6/2020 7:23	0.022	0	0	0
8/6/2020 7:24	0.017	0	0	0
8/6/2020 7:25	0.021	0	0	0
8/6/2020 7:26	0.018	0	0	0
8/6/2020 7:27	0.024	0	0	0
8/6/2020 7:28	0.025	0	0	0
8/6/2020 7:29	0.027	0	0	0
8/6/2020 7:30	0.025	0	0	0
8/6/2020 7:31	0.021	0	0	0
8/6/2020 7:32	0.023	0	0	0
8/6/2020 7:33	0.03	0	0	0
8/6/2020 7:34	0.019	0	0	0
8/6/2020 7:35	0.024	0	0	0
8/6/2020 7:36	0.018	0	0	0
8/6/2020 7:37	0.033	0	0	0
8/6/2020 7:38	0.029	0.001	0	0
8/6/2020 7:39	0.032	0.001	0	0
8/6/2020 7:40	0.029	0.001	0	0
8/6/2020 7:41	0.053	0.001	0	0
8/6/2020 7:42	0.034	0.001	0	0
8/6/2020 7:43	0.021	0.001	0	0
8/6/2020 7:44	0.041	0.001	0	0

Former Coyne Textile
CAMP Station - CHA #2
Remedial Design Construction

Timestamp	Mass Concentration Total (mg/m3)	Dustrak TWA (mg/m3)	PID (ppm)	PID TWA (ppm)
8/6/2020 7:45	0.136	0.001	0	0
8/6/2020 7:46	0.354	0.002	0	0
8/6/2020 7:47	0.048	0.002	0	0
8/6/2020 7:48	0.042	0.002	0	0
8/6/2020 7:49	0.054	0.002	0	0
8/6/2020 7:50	0.064	0.003	0	0
8/6/2020 7:51	0.066	0.003	0	0
8/6/2020 7:52	0.116	0.003	0	0
8/6/2020 7:53	0.039	0.003	0	0
8/6/2020 7:54	0.059	0.003	0	0
8/6/2020 7:55	0.074	0.003	0	0
8/6/2020 7:56	0.168	0.004	0	0
8/6/2020 7:57	0.062	0.004	0	0
8/6/2020 7:58	0.026	0.004	0	0
8/6/2020 7:59	0.021	0.004	0	0
8/6/2020 8:00	0.021	0.004	0	0
8/6/2020 8:01	0.022	0.004	0	0
8/6/2020 8:02	0.042	0.004	0	0
8/6/2020 8:03	0.071	0.004	0	0
8/6/2020 8:04	0.022	0.004	0	0
8/6/2020 8:05	0.029	0.004	0	0
8/6/2020 8:06	0.036	0.004	0	0
8/6/2020 8:07	0.036	0.005	0	0
8/6/2020 8:08	0.043	0.005	0	0
8/6/2020 8:09	0.028	0.005	0	0
8/6/2020 8:10	0.016	0.005	0	0
8/6/2020 8:11	0.019	0.005	0	0
8/6/2020 8:12	0.019	0.005	0	0
8/6/2020 8:13	0.02	0.005	0	0
8/6/2020 8:14	0.023	0.005	0	0
8/6/2020 8:15	0.016	0.005	0	0
8/6/2020 8:16	0.015	0.005	0	0
8/6/2020 8:17	0.017	0.005	0	0
8/6/2020 8:18	0.017	0.005	0	0
8/6/2020 8:19	0.016	0.005	0	0
8/6/2020 8:20	0.018	0.005	0	0
8/6/2020 8:21	0.305	0.006	0	0
8/6/2020 8:22	0.041	0.006	0	0
8/6/2020 8:23	0.02	0.006	0	0
8/6/2020 8:24	0.011	0.006	0	0
8/6/2020 8:25	0.012	0.006	0	0
8/6/2020 8:26	0.011	0.006	0	0
8/6/2020 8:27	0.013	0.006	0	0

Former Coyne Textile
CAMP Station - CHA #2
Remedial Design Construction

Timestamp	Mass Concentration Total (mg/m3)	Dustrak TWA (mg/m3)	PID (ppm)	PID TWA (ppm)
8/6/2020 8:28	0.014	0.006	0	0
8/6/2020 8:29	0.014	0.006	0	0
8/6/2020 8:30	0.015	0.006	0	0
8/6/2020 8:31	0.025	0.006	0	0
8/6/2020 8:32	0.021	0.006	0	0
8/6/2020 8:33	0.018	0.006	0	0
8/6/2020 8:34	0.012	0.006	0	0
8/6/2020 8:35	0.012	0.006	0	0
8/6/2020 8:36	0.013	0.006	0	0
8/6/2020 8:37	0.013	0.006	0	0
8/6/2020 8:38	0.013	0.006	0	0
8/6/2020 8:39	0.017	0.006	0	0
8/6/2020 8:40	0.014	0.006	0	0
8/6/2020 8:41	0.014	0.006	0	0
8/6/2020 8:42	0.013	0.006	0	0
8/6/2020 8:43	0.013	0.006	0	0
8/6/2020 8:44	0.014	0.006	0	0
8/6/2020 8:45	0.015	0.007	0	0
8/6/2020 8:46	0.015	0.007	0	0
8/6/2020 8:47	0.015	0.007	0	0
8/6/2020 8:48	0.017	0.007	0	0
8/6/2020 8:49	0.022	0.007	0	0
8/6/2020 8:50	0.025	0.007	0	0
8/6/2020 8:51	0.016	0.007	0	0
8/6/2020 8:52	0.015	0.007	0	0
8/6/2020 8:53	0.016	0.007	0	0
8/6/2020 8:54	0.013	0.007	0	0
8/6/2020 8:55	0.012	0.007	0	0
8/6/2020 8:56	0.015	0.007	0	0
8/6/2020 8:57	0.016	0.007	0	0
8/6/2020 8:58	0.023	0.007	0	0
8/6/2020 8:59	0.019	0.007	0	0
8/6/2020 9:00	0.012	0.007	0	0
8/6/2020 9:01	0.013	0.007	0	0
8/6/2020 9:02	0.014	0.007	0	0
8/6/2020 9:03	0.013	0.007	0	0
8/6/2020 9:04	0.013	0.007	0	0
8/6/2020 9:05	0.013	0.007	0	0
8/6/2020 9:06	0.012	0.007	0	0
8/6/2020 9:07	0.012	0.007	0	0
8/6/2020 9:08	0.013	0.007	0	0
8/6/2020 9:09	0.013	0.007	0	0
8/6/2020 9:10	0.013	0.007	0	0

Former Coyne Textile
CAMP Station - CHA #2
Remedial Design Construction

Timestamp	Mass Concentration Total (mg/m3)	Dustrak TWA (mg/m3)	PID (ppm)	PID TWA (ppm)
8/6/2020 9:11	0.013	0.007	0	0
8/6/2020 9:12	0.013	0.007	0	0
8/6/2020 9:13	0.013	0.007	0	0
8/6/2020 9:14	0.012	0.007	0	0
8/6/2020 9:15	0.013	0.007	0	0
8/6/2020 9:16	0.013	0.007	0	0
8/6/2020 9:17	0.013	0.008	0	0
8/6/2020 9:18	0.012	0.008	0	0
8/6/2020 9:19	0.012	0.008	0	0
8/6/2020 9:20	0.012	0.008	0	0
8/6/2020 9:21	0.012	0.008	0	0
8/6/2020 9:22	0.013	0.008	0	0
8/6/2020 9:23	0.026	0.008	0	0
8/6/2020 9:24	0.015	0.008	0	0
8/6/2020 9:25	0.027	0.008	0	0
8/6/2020 9:26	0.065	0.008	0	0
8/6/2020 9:27	0.051	0.008	0	0
8/6/2020 9:28	0.076	0.008	0	0
8/6/2020 9:29	0.038	0.008	0	0
8/6/2020 9:30	0.018	0.008	0	0
8/6/2020 9:31	0.046	0.008	0	0
8/6/2020 9:32	0.018	0.008	0	0
8/6/2020 9:33	0.016	0.008	0	0
8/6/2020 9:34	0.03	0.009	0	0
8/6/2020 9:35	0.015	0.009	0	0
8/6/2020 9:36	0.014	0.009	0	0
8/6/2020 9:37	0.013	0.009	0	0
8/6/2020 9:38	0.011	0.009	0	0
8/6/2020 9:39	0.011	0.009	0	0
8/6/2020 9:40	0.011	0.009	0.002	0
8/6/2020 9:41	0.011	0.009	0	0
8/6/2020 9:42	0.011	0.009	0.012	0
8/6/2020 9:43	0.011	0.009	0.014	0
8/6/2020 9:44	0.012	0.009	0.012	0
8/6/2020 9:45	0.011	0.009	0.012	0
8/6/2020 9:46	0.011	0.009	0.004	0
8/6/2020 9:47	0.012	0.009	0	0
8/6/2020 9:48	0.011	0.009	0.001	0
8/6/2020 9:49	0.011	0.009	0	0
8/6/2020 9:50	0.011	0.009	0	0
8/6/2020 9:51	0.012	0.009	0	0
8/6/2020 9:52	0.012	0.009	0	0
8/6/2020 9:53	0.011	0.009	0.004	0

Former Coyne Textile
CAMP Station - CHA #2
Remedial Design Construction

Timestamp	Mass Concentration Total (mg/m3)	Dustrak TWA (mg/m3)	PID (ppm)	PID TWA (ppm)
8/6/2020 9:54	0.013	0.009	0.002	0
8/6/2020 9:55	0.012	0.009	0.006	0
8/6/2020 9:56	0.01	0.009	0	0
8/6/2020 9:57	0.011	0.009	0.001	0
8/6/2020 9:58	0.012	0.009	0	0
8/6/2020 9:59	0.02	0.009	0	0
8/6/2020 10:00	0.012	0.009	0	0
8/6/2020 10:01	0.011	0.009	0	0
8/6/2020 10:02	0.011	0.009	0	0
8/6/2020 10:03	0.011	0.009	0	0
8/6/2020 10:04	0.011	0.009	0	0
8/6/2020 10:05	0.012	0.009	0	0
8/6/2020 10:06	0.012	0.009	0	0
8/6/2020 10:07	0.012	0.009	0	0
8/6/2020 10:08	0.012	0.009	0	0
8/6/2020 10:09	0.011	0.009	0	0
8/6/2020 10:10	0.012	0.009	0	0
8/6/2020 10:11	0.012	0.009	0	0
8/6/2020 10:12	0.012	0.009	0	0
8/6/2020 10:13	0.012	0.009	0	0
8/6/2020 10:14	0.012	0.01	0	0
8/6/2020 10:15	0.012	0.01	0	0
8/6/2020 10:16	0.012	0.01	0	0
8/6/2020 10:17	0.012	0.01	0	0
8/6/2020 10:18	0.012	0.01	0	0
8/6/2020 10:19	0.012	0.01	0	0
8/6/2020 10:20	0.012	0.01	0	0
8/6/2020 10:21	0.012	0.01	0	0
8/6/2020 10:22	0.012	0.01	0	0
8/6/2020 10:23	0.012	0.01	0	0
8/6/2020 10:24	0.012	0.01	0	0
8/6/2020 10:25	0.012	0.01	0	0
8/6/2020 10:26	0.012	0.01	0	0
8/6/2020 10:27	0.012	0.01	0	0
8/6/2020 10:28	0.013	0.01	0	0
8/6/2020 10:29	0.014	0.01	0	0
8/6/2020 10:30	0.013	0.01	0	0
8/6/2020 10:31	0.012	0.01	0	0
8/6/2020 10:32	0.012	0.01	0	0
8/6/2020 10:33	0.012	0.01	0	0
8/6/2020 10:34	0.013	0.01	0	0
8/6/2020 10:35	0.012	0.01	0	0
8/6/2020 10:36	0.015	0.01	0	0

Former Coyne Textile
CAMP Station - CHA #2
Remedial Design Construction

Timestamp	Mass Concentration Total (mg/m3)	Dustrak TWA (mg/m3)	PID (ppm)	PID TWA (ppm)
8/6/2020 10:37	0.032	0.01	0	0
8/6/2020 10:38	0.014	0.01	0	0
8/6/2020 10:39	0.013	0.01	0	0
8/6/2020 10:40	0.013	0.01	0	0
8/6/2020 10:41	0.013	0.01	0	0
8/6/2020 10:42	0.014	0.01	0	0
8/6/2020 10:43	0.013	0.01	0	0
8/6/2020 10:44	0.013	0.01	0	0
8/6/2020 10:45	0.014	0.01	0	0
8/6/2020 10:46	0.013	0.01	0	0
8/6/2020 10:47	0.013	0.01	0	0
8/6/2020 10:48	0.013	0.01	0	0
8/6/2020 10:49	0.013	0.01	0	0
8/6/2020 10:50	0.014	0.011	0	0
8/6/2020 10:51	0.014	0.011	0	0
8/6/2020 10:52	0.013	0.011	0	0
8/6/2020 10:53	0.014	0.011	0	0
8/6/2020 10:54	0.014	0.011	0	0
8/6/2020 10:55	0.013	0.011	0	0
8/6/2020 10:56	0.013	0.011	0	0
8/6/2020 10:57	0.013	0.011	0	0
8/6/2020 10:58	0.013	0.011	0	0
8/6/2020 10:59	0.015	0.011	0	0
8/6/2020 11:00	0.016	0.011	0	0
8/6/2020 11:01	0.015	0.011	0	0
8/6/2020 11:02	0.013	0.011	0	0
8/6/2020 11:03	0.013	0.011	0	0
8/6/2020 11:04	0.013	0.011	0	0
8/6/2020 11:05	0.013	0.011	0	0
8/6/2020 11:06	0.013	0.011	0	0
8/6/2020 11:07	0.013	0.011	0	0
8/6/2020 11:08	0.013	0.011	0	0
8/6/2020 11:09	0.014	0.011	0	0
8/6/2020 11:10	0.016	0.011	0	0
8/6/2020 11:11	0.013	0.011	0	0
8/6/2020 11:12	0.013	0.011	0	0
8/6/2020 11:13	0.013	0.011	0	0
8/6/2020 11:14	0.014	0.011	0	0
8/6/2020 11:15	0.013	0.011	0	0
8/6/2020 11:16	0.013	0.011	0	0
8/6/2020 11:17	0.013	0.011	0	0
8/6/2020 11:18	0.013	0.011	0	0
8/6/2020 11:19	0.014	0.011	0	0

Former Coyne Textile
CAMP Station - CHA #2
Remedial Design Construction

Timestamp	Mass Concentration Total (mg/m3)	Dustrak TWA (mg/m3)	PID (ppm)	PID TWA (ppm)
8/6/2020 11:20	0.014	0.011	0	0
8/6/2020 11:21	0.013	0.011	0	0
8/6/2020 11:22	0.013	0.011	0	0
8/6/2020 11:23	0.014	0.011	0	0
8/6/2020 11:24	0.013	0.011	0	0
8/6/2020 11:25	0.014	0.011	0	0
8/6/2020 11:26	0.014	0.012	0	0
8/6/2020 11:27	0.015	0.012	0	0
8/6/2020 11:28	0.013	0.012	0	0
8/6/2020 11:29	0.014	0.012	0	0
8/6/2020 11:30	0.014	0.012	0	0
8/6/2020 11:31	0.014	0.012	0	0
8/6/2020 11:32	0.014	0.012	0	0
8/6/2020 11:33	0.015	0.012	0	0
8/6/2020 11:34	0.014	0.012	0	0
8/6/2020 11:35	0.015	0.012	0	0
8/6/2020 11:36	0.014	0.012	0	0
8/6/2020 11:37	0.014	0.012	0	0
8/6/2020 11:38	0.014	0.012	0	0
8/6/2020 11:39	0.013	0.012	0	0
8/6/2020 11:40	0.014	0.012	0	0
8/6/2020 11:41	0.013	0.012	0	0
8/6/2020 11:42	0.013	0.012	0	0
8/6/2020 11:43	0.013	0.012	0	0
8/6/2020 11:44	0.014	0.012	0	0
8/6/2020 11:45	0.021	0.012	0	0
8/6/2020 11:46	0.014	0.012	0	0
8/6/2020 11:47	0.014	0.012	0	0
8/6/2020 11:48	0.014	0.012	0	0
8/6/2020 11:49	0.015	0.012	0	0
8/6/2020 11:50	0.014	0.012	0	0
8/6/2020 11:51	0.014	0.012	0	0
8/6/2020 11:52	0.014	0.012	0	0
8/6/2020 11:53	0.014	0.012	0	0
8/6/2020 11:54	0.014	0.012	0	0
8/6/2020 11:55	0.014	0.012	0	0
8/6/2020 11:56	0.014	0.012	0	0
8/6/2020 11:57	0.014	0.012	0	0
8/6/2020 11:58	0.014	0.012	0	0
8/6/2020 11:59	0.014	0.013	0	0
8/6/2020 12:00	0.014	0.013	0	0
8/6/2020 12:01	0.014	0.013	0	0
8/6/2020 12:02	0.015	0.013	0	0

Former Coyne Textile
CAMP Station - CHA #2
Remedial Design Construction

Timestamp	Mass Concentration Total (mg/m3)	Dustrak TWA (mg/m3)	PID (ppm)	PID TWA (ppm)
8/6/2020 12:03	0.014	0.013	0	0
8/6/2020 12:04	0.014	0.013	0	0
8/6/2020 12:05	0.015	0.013	0	0
8/6/2020 12:06	0.014	0.013	0	0
8/6/2020 12:07	0.014	0.013	0	0
8/6/2020 12:08	0.014	0.013	0	0
8/6/2020 12:09	0.014	0.013	0	0
8/6/2020 12:10	0.014	0.013	0	0
8/6/2020 12:11	0.014	0.013	0	0
8/6/2020 12:12	0.014	0.013	0	0
8/6/2020 12:13	0.014	0.013	0	0
8/6/2020 12:14	0.014	0.013	0	0
8/6/2020 12:15	0.015	0.013	0	0
8/6/2020 12:16	0.015	0.013	0	0
8/6/2020 12:17	0.015	0.013	0	0
8/6/2020 12:18	0.017	0.013	0	0
8/6/2020 12:19	0.015	0.013	0	0
8/6/2020 12:20	0.015	0.013	0	0
8/6/2020 12:21	0.014	0.013	0	0
8/6/2020 12:22	0.015	0.013	0	0
8/6/2020 12:23	0.014	0.013	0	0
8/6/2020 12:24	0.015	0.013	0	0
8/6/2020 12:25	0.015	0.013	0	0
8/6/2020 12:26	0.015	0.013	0	0
8/6/2020 12:27	0.02	0.013	0	0
8/6/2020 12:28	0.015	0.013	0	0
8/6/2020 12:29	0.015	0.013	0	0
8/6/2020 12:30	0.015	0.013	0	0
8/6/2020 12:31	0.015	0.013	0	0
8/6/2020 12:32	0.015	0.014	0	0
8/6/2020 12:33	0.016	0.014	0	0
8/6/2020 12:34	0.016	0.014	0	0
8/6/2020 12:35	0.015	0.014	0	0
8/6/2020 12:36	0.015	0.014	0	0
8/6/2020 12:37	0.015	0.014	0	0
8/6/2020 12:38	0.016	0.014	0	0
8/6/2020 12:39	0.016	0.014	0	0
8/6/2020 12:40	0.015	0.014	0	0
8/6/2020 12:41	0.014	0.014	0	0
8/6/2020 12:42	0.015	0.014	0	0
8/6/2020 12:43	0.015	0.014	0	0
8/6/2020 12:44	0.016	0.014	0	0
8/6/2020 12:45	0.015	0.014	0	0

Former Coyne Textile
CAMP Station - CHA #2
Remedial Design Construction

Timestamp	Mass Concentration Total (mg/m3)	Dustrak TWA (mg/m3)	PID (ppm)	PID TWA (ppm)
8/6/2020 12:46	0.015	0.014	0	0
8/6/2020 12:47	0.015	0.014	0	0
8/6/2020 12:48	0.015	0.014	0	0
8/6/2020 12:49	0.015	0.014	0	0
8/6/2020 12:50	0.015	0.014	0	0
8/6/2020 12:51	0.016	0.014	0	0
8/6/2020 12:52	0.016	0.014	0	0
8/6/2020 12:53	0.015	0.014	0	0
8/6/2020 12:54	0.015	0.014	0	0
8/6/2020 12:55	0.017	0.014	0	0
8/6/2020 12:56	0.015	0.014	0	0
8/6/2020 12:57	0.015	0.014	0	0
8/6/2020 12:58	0.016	0.014	0	0
8/6/2020 12:59	0.016	0.014	0	0
8/6/2020 13:00	0.015	0.014	0	0
8/6/2020 13:01	0.015	0.014	0	0
8/6/2020 13:02	0.015	0.014	0	0
8/6/2020 13:03	0.015	0.015	0	0
8/6/2020 13:04	0.017	0.015	0	0
8/6/2020 13:05	0.016	0.015	0	0
8/6/2020 13:06	0.016	0.015	0	0
8/6/2020 13:07	0.016	0.015	0	0
8/6/2020 13:08	0.015	0.015	0	0
8/6/2020 13:09	0.015	0.015	0	0
8/6/2020 13:10	0.015	0.015	0	0
8/6/2020 13:11	0.017	0.015	0	0
8/6/2020 13:12	0.015	0.015	0	0
8/6/2020 13:13	0.016	0.015	0	0
8/6/2020 13:14	0.015	0.015	0	0
8/6/2020 13:15	0.015	0.015	0	0
8/6/2020 13:16	0.015	0.015	0	0
8/6/2020 13:17	0.016	0.015	0	0
8/6/2020 13:18	0.015	0.015	0	0
8/6/2020 13:19	0.015	0.015	0	0
8/6/2020 13:20	0.016	0.015	0	0
8/6/2020 13:21	0.015	0.015	0	0
8/6/2020 13:22	0.016	0.015	0	0
8/6/2020 13:23	0.016	0.015	0	0
8/6/2020 13:24	0.016	0.015	0	0
8/6/2020 13:25	0.018	0.015	0	0
8/6/2020 13:26	0.017	0.015	0	0
8/6/2020 13:27	0.015	0.015	0	0
8/6/2020 13:28	0.015	0.015	0	0

Former Coyne Textile
CAMP Station - CHA #2
Remedial Design Construction

Timestamp	Mass Concentration Total (mg/m3)	Dustrak TWA (mg/m3)	PID (ppm)	PID TWA (ppm)
8/6/2020 13:29	0.015	0.015	0	0
8/6/2020 13:30	0.016	0.015	0	0
8/6/2020 13:31	0.016	0.015	0	0
8/6/2020 13:32	0.017	0.015	0	0
8/6/2020 13:33	0.017	0.015	0	0
8/6/2020 13:34	0.016	0.016	0	0
8/6/2020 13:35	0.025	0.016	0	0
8/6/2020 13:36	0.017	0.016	0	0
8/6/2020 13:37	0.017	0.016	0	0
8/6/2020 13:38	0.017	0.016	0	0
8/6/2020 13:39	0.016	0.016	0	0
8/6/2020 13:40	0.017	0.016	0	0
8/6/2020 13:41	0.017	0.016	0	0
8/6/2020 13:42	0.017	0.016	0	0
8/6/2020 13:43	0.015	0.016	0	0
8/6/2020 13:44	0.016	0.016	0	0
8/6/2020 13:45	0.016	0.016	0	0
8/6/2020 13:46	0.015	0.016	0	0
8/6/2020 13:47	0.015	0.016	0	0
8/6/2020 13:48	0.015	0.016	0	0
8/6/2020 13:49	0.016	0.016	0	0
8/6/2020 13:50	0.015	0.016	0	0
8/6/2020 13:51	0.016	0.016	0	0
8/6/2020 13:52	0.016	0.016	0	0
8/6/2020 13:53	0.015	0.016	0	0
8/6/2020 13:54	0.016	0.016	0	0
8/6/2020 13:55	0.017	0.016	0	0
8/6/2020 13:56	0.016	0.016	0	0
8/6/2020 13:57	0.016	0.016	0	0
8/6/2020 13:58	0.016	0.016	0	0
8/6/2020 13:59	0.016	0.016	0	0
8/6/2020 14:00	0.016	0.016	0	0
8/6/2020 14:01	0.016	0.016	0	0
8/6/2020 14:02	0.016	0.016	0	0
8/6/2020 14:03	0.016	0.017	0	0
8/6/2020 14:04	0.016	0.017	0	0
8/6/2020 14:05	0.016	0.017	0	0
8/6/2020 14:06	0.016	0.017	0	0
8/6/2020 14:07	0.017	0.017	0	0
8/6/2020 14:08	0.016	0.017	0	0
8/6/2020 14:09	0.016	0.017	0	0
8/6/2020 14:10	0.016	0.017	0	0
8/6/2020 14:11	0.016	0.017	0	0

Former Coyne Textile
CAMP Station - CHA #2
Remedial Design Construction

Timestamp	Mass Concentration Total (mg/m3)	Dustrak TWA (mg/m3)	PID (ppm)	PID TWA (ppm)
8/6/2020 14:12	0.016	0.017	0	0
8/6/2020 14:13	0.016	0.017	0	0
8/6/2020 14:14	0.017	0.017	0	0
8/6/2020 14:15	0.018	0.017	0	0
8/6/2020 14:16	0.019	0.017	0	0
8/6/2020 14:17	0.017	0.017	0	0
8/6/2020 14:18	0.017	0.017	0	0
8/6/2020 14:19	0.018	0.017	0	0
8/6/2020 14:20	0.024	0.017	0	0
8/6/2020 14:21	0.017	0.017	0	0
8/6/2020 14:22	0.016	0.017	0	0
8/6/2020 14:23	0.019	0.017	0	0
8/6/2020 14:24	0.025	0.017	0	0
8/6/2020 14:25	0.018	0.017	0	0
8/6/2020 14:26	0.016	0.017	0	0
8/6/2020 14:27	0.016	0.017	0	0
8/6/2020 14:28	0.016	0.017	0	0
8/6/2020 14:29	0.016	0.017	0	0
8/6/2020 14:30	0.018	0.017	0	0
8/6/2020 14:31	0.018	0.018	0	0
8/6/2020 14:32	0.018	0.018	0	0
8/6/2020 14:33	0.022	0.018	0	0
8/6/2020 14:34	0.022	0.018	0	0
8/6/2020 14:35	0.017	0.018	0	0
8/6/2020 14:36	0.017	0.018	0	0
8/6/2020 14:37	0.016	0.018	0	0
8/6/2020 14:38	0.017	0.018	0	0
8/6/2020 14:39	0.017	0.018	0	0
8/6/2020 14:40	0.017	0.018	0	0
8/6/2020 14:41	0.017	0.018	0	0
8/6/2020 14:42	0.017	0.018	0	0
8/6/2020 14:43	0.017	0.018	0	0
8/6/2020 14:44	0.017	0.018	0	0
8/6/2020 14:45	0.017	0.018	0	0
8/6/2020 14:46	0.018	0.018	0	0
8/6/2020 14:47	0.017	0.018	0	0
8/6/2020 14:48	0.016	0.018	0	0
8/6/2020 14:49	0.017	0.018	0	0
8/6/2020 14:50	0.016	0.018	0	0
8/6/2020 14:51	0.016	0.018	0	0
8/6/2020 14:52	0.016	0.018	0	0
8/6/2020 14:53	0.016	0.018	0	0
8/6/2020 14:54	0.016	0.018	0	0

Former Coyne Textile
CAMP Station - CHA #2
Remedial Design Construction

Timestamp	Mass Concentration Total (mg/m3)	Dustrak TWA (mg/m3)	PID (ppm)	PID TWA (ppm)
8/6/2020 14:55	0.016	0.018	0	0
8/6/2020 14:56	0.016	0.018	0	0
8/6/2020 14:57	0.016	0.018	0	0
8/6/2020 14:58	0.016	0.018	0	0
8/6/2020 14:59	0.017	0.019	0	0
8/6/2020 15:00	0.017	0.019	0	0
8/6/2020 15:01	0.016	0.019	0	0
8/6/2020 15:02	0.016	0.019	0	0
8/6/2020 15:03	0.017	0.019	0	0
8/6/2020 15:04	0.017	0.019	0	0
8/6/2020 15:05	0.017	0.019	0	0
8/6/2020 15:06	0.018	0.019	0	0
8/6/2020 15:07	0.018	0.019	0	0
8/6/2020 15:08	0.017	0.019	0	0
8/6/2020 15:09	0.018	0.019	0	0
8/6/2020 15:10	0.017	0.019	0	0
8/6/2020 15:11	0.017	0.019	0	0
8/6/2020 15:12	0.017	0.019	0	0
8/6/2020 15:13	0.017	0.019	0	0
8/6/2020 15:14	0.018	0.019	0	0
8/6/2020 15:15	0.02	0.019	0	0
8/6/2020 15:16	0.02	0.019	0	0
8/6/2020 15:17	0.02	0.019	0	0
8/6/2020 15:18	0.018	0.019	0	0
8/6/2020 15:19	0.02	0.019	0	0
8/6/2020 15:20	0.019	0.019	0	0
8/6/2020 15:21	0.018	0.019	0	0
8/6/2020 15:22	0.018	0.019	0	0
8/6/2020 15:23	0.017	0.019	0	0
8/6/2020 15:24	0.017	0.019	0	0
8/6/2020 15:25	0.017	0.019	0	0
8/6/2020 15:26	0.017	0.019	0	0
8/6/2020 15:27	0.017	0.019	0	0
8/6/2020 15:28	0.02	0.019	0	0
8/6/2020 15:29	0.024	0.019	0	0
8/6/2020 15:30	0.019	0.019	0	0
8/6/2020 15:31	0.018	0.019	0	0
8/6/2020 15:32	0.017	0.019	0	0
8/6/2020 15:33	0.017	0.019	0	0
8/6/2020 15:34	0.017	0.019	0	0
8/6/2020 15:35	0.017	0.019	0	0
8/6/2020 15:36	0.017	0.019	0	0
8/6/2020 15:37	0.017	0.019	0	0

Former Coyne Textile
CAMP Station - CHA #2
Remedial Design Construction

Timestamp	Mass Concentration Total (mg/m3)	Dustrak TWA (mg/m3)	PID (ppm)	PID TWA (ppm)
8/6/2020 15:38	0.017	0.019	0	0
8/6/2020 15:39	0.017	0.019	0	0
8/6/2020 15:40	0.016	0.019	0	0
8/6/2020 15:41	0.017	0.019	0	0
8/6/2020 15:42	0.018	0.019	0	0
8/6/2020 15:43	0.018	0.019	0	0
8/6/2020 15:44	0.018	0.019	0	0
8/6/2020 15:45	0.018	0.019	0	0
8/6/2020 15:46	0.017	0.019	0	0
8/6/2020 15:47	0.017	0.019	0	0
8/6/2020 15:48	0.017	0.019	0	0
8/6/2020 15:49	0.016	0.019	0	0
8/6/2020 15:50	0.016	0.019	0	0
8/6/2020 15:51	0.016	0.019	0	0
8/6/2020 15:52	0.016	0.019	0	0
8/6/2020 15:53	0.016	0.019	0	0
8/6/2020 15:54	0.071	0.019	0	0
8/6/2020 15:55	0.047	0.019	0	0
8/6/2020 15:56	0.027	0.019	0	0
8/6/2020 15:57	0.019	0.019	0	0
8/6/2020 15:58	0.017	0.019	0	0
8/6/2020 15:59	0.016	0.019	0	0
8/6/2020 16:00	0.016	0.019	0	0
8/6/2020 16:01	0.016	0.019	0	0
8/6/2020 16:02	0.017	0.019	0	0
8/7/2020 7:05	0.013	0	0	0.204
8/7/2020 7:06	0.012	0	0	0.204
8/7/2020 7:07	0.012	0	0	0.204
8/7/2020 7:08	0.012	0	0	0.204
8/7/2020 7:09	0.011	0	0	0.204
8/7/2020 7:10	0.012	0	0	0.204
8/7/2020 7:11	0.011	0	0	0.204
8/7/2020 7:12	0.012	0	0	0.204
8/7/2020 7:13	0.012	0	0	0.204
8/7/2020 7:14	0.012	0	0	0.204
8/7/2020 7:15	0.012	0	0	0.204
8/7/2020 7:16	0.012	0	0	0.204
8/7/2020 7:17	0.014	0	0	0.204
8/7/2020 7:18	0.015	0	0	0.204
8/7/2020 7:19	0.011	0	0	0.204
8/7/2020 7:20	0.022	0	0	0.204
8/7/2020 7:21	0.016	0	0	0.204
8/7/2020 7:22	0.013	0	0	0.204

Former Coyne Textile
CAMP Station - CHA #2
Remedial Design Construction

Timestamp	Mass Concentration Total (mg/m3)	Dustrak TWA (mg/m3)	PID (ppm)	PID TWA (ppm)
8/7/2020 7:23	0.012	0	0	0.204
8/7/2020 7:24	0.011	0.001	0	0.204
8/7/2020 7:25	0.012	0.001	0	0.204
8/7/2020 7:26	0.039	0.001	0	0.204
8/7/2020 7:27	0.089	0.001	0	0.204
8/7/2020 7:28	0.143	0.001	0	0.204
8/7/2020 7:29	0.092	0.001	0	0.204
8/7/2020 7:30	0.024	0.001	0	0.204
8/7/2020 7:31	0.023	0.001	0	0.204
8/7/2020 7:32	0.028	0.001	0	0.204
8/7/2020 7:33	0.04	0.001	0	0.204
8/7/2020 7:34	0.016	0.002	0	0.204
8/7/2020 7:35	0.016	0.002	0	0.204
8/7/2020 7:36	0.039	0.002	0	0.204
8/7/2020 7:37	0.169	0.002	0	0.204
8/7/2020 7:38	0.058	0.002	0	0.204
8/7/2020 7:39	0.027	0.002	0	0.204
8/7/2020 7:40	0.037	0.002	0	0.204
8/7/2020 7:41	0.138	0.002	0	0.204
8/7/2020 7:42	0.046	0.003	0	0.204
8/7/2020 7:43	0.035	0.003	0	0.204
8/7/2020 7:44	0.044	0.003	0	0.204
8/7/2020 7:45	0.024	0.003	0	0.204
8/7/2020 7:46	0.017	0.003	0	0.204
8/7/2020 7:47	0.016	0.003	0	0.204
8/7/2020 7:48	0.015	0.003	0	0.204
8/7/2020 7:49	0.014	0.003	0	0.204
8/7/2020 7:50	0.014	0.003	0	0.204
8/7/2020 7:51	0.014	0.003	0	0.204
8/7/2020 7:52	0.014	0.003	0	0.204
8/7/2020 7:53	0.016	0.003	0	0.204
8/7/2020 7:54	0.02	0.003	0	0.204
8/7/2020 7:55	0.015	0.003	0	0.204
8/7/2020 7:56	0.015	0.003	0	0.204
8/7/2020 7:57	0.016	0.003	0	0.204
8/7/2020 7:58	0.015	0.003	0	0.204
8/7/2020 7:59	0.014	0.003	0	0.204
8/7/2020 8:00	0.014	0.003	0	0.204
8/7/2020 8:01	0.015	0.003	0	0.204
8/7/2020 8:02	0.015	0.003	0	0.204
8/7/2020 8:03	0.015	0.003	0	0.204
8/7/2020 8:04	0.015	0.003	0	0.204
8/7/2020 8:05	0.016	0.004	0	0.204

Former Coyne Textile
CAMP Station - CHA #2
Remedial Design Construction

Timestamp	Mass Concentration Total (mg/m3)	Dustrak TWA (mg/m3)	PID (ppm)	PID TWA (ppm)
8/7/2020 8:06	0.017	0.004	0	0.204
8/7/2020 8:07	0.018	0.004	0	0.204
8/7/2020 8:08	0.021	0.004	0	0.204
8/7/2020 8:09	0.018	0.004	0	0.204
8/7/2020 8:10	0.019	0.004	0	0.204
8/7/2020 8:11	0.019	0.004	0	0.204
8/7/2020 8:12	0.019	0.004	0	0.204
8/7/2020 8:13	0.019	0.004	0	0.204
8/7/2020 8:14	0.019	0.004	0	0.204
8/7/2020 8:15	0.024	0.004	0	0.204
8/7/2020 8:16	0.077	0.004	0	0.204
8/7/2020 8:17	0.108	0.004	0	0.204
8/7/2020 8:18	0.056	0.004	0	0.204
8/7/2020 8:19	0.035	0.004	0	0.204
8/7/2020 8:20	0.03	0.005	0	0.204
8/7/2020 8:21	0.031	0.005	0	0.204
8/7/2020 8:22	0.022	0.005	0	0.204
8/7/2020 8:23	0.024	0.005	0	0.204
8/7/2020 8:24	0.022	0.005	0	0.204
8/7/2020 8:25	0.026	0.005	0	0.204
8/7/2020 8:26	0.026	0.005	0	0.204
8/7/2020 8:27	0.025	0.005	0	0.204
8/7/2020 8:28	0.023	0.005	0	0.204
8/7/2020 8:29	0.023	0.005	0	0.204
8/7/2020 8:30	0.024	0.005	0	0.204
8/7/2020 8:31	0.022	0.005	0	0.204
8/7/2020 8:32	0.02	0.005	0	0.204
8/7/2020 8:33	0.019	0.005	0	0.204
8/7/2020 8:34	0.019	0.005	0	0.204
8/7/2020 8:35	0.023	0.005	0	0.204
8/7/2020 8:36	0.024	0.005	0	0.204
8/7/2020 8:37	0.021	0.005	0	0.204
8/7/2020 8:38	0.02	0.005	0	0.204
8/7/2020 8:39	0.018	0.005	0	0.204
8/7/2020 8:40	0.024	0.006	0	0.204
8/7/2020 8:41	0.029	0.006	0	0.204
8/7/2020 8:42	0.03	0.006	0	0.204
8/7/2020 8:43	0.026	0.006	0	0.204
8/7/2020 8:44	0.044	0.006	0	0.204
8/7/2020 8:45	0.045	0.006	0	0.204
8/7/2020 8:46	0.019	0.006	0	0.204
8/7/2020 8:47	0.017	0.006	0	0.204
8/7/2020 8:48	0.016	0.006	0	0.204

Former Coyne Textile
CAMP Station - CHA #2
Remedial Design Construction

Timestamp	Mass Concentration Total (mg/m3)	Dustrak TWA (mg/m3)	PID (ppm)	PID TWA (ppm)
8/7/2020 8:49	0.018	0.006	0	0.204
8/7/2020 8:50	0.06	0.006	0	0.204
8/7/2020 8:51	0.022	0.006	0	0.204
8/7/2020 8:52	0.018	0.006	0	0.204
8/7/2020 8:53	0.044	0.006	0	0.204
8/7/2020 8:54	0.018	0.006	0	0.204
8/7/2020 8:55	0.016	0.006	0	0.204
8/7/2020 8:56	0.016	0.006	0	0.204
8/7/2020 8:57	0.024	0.006	0	0.204
8/7/2020 8:58	0.028	0.007	0	0.204
8/7/2020 8:59	0.025	0.007	0	0.204
8/7/2020 9:00	0.019	0.007	0	0.204
8/7/2020 9:01	0.022	0.007	0	0.204
8/7/2020 9:02	0.018	0.007	0	0.204
8/7/2020 9:03	0.017	0.007	0	0.204
8/7/2020 9:04	0.019	0.007	0	0.204
8/7/2020 9:05	0.018	0.007	0	0.204
8/7/2020 9:06	0.017	0.007	0	0.204
8/7/2020 9:07	0.017	0.007	0	0.204
8/7/2020 9:08	0.019	0.007	0	0.204
8/7/2020 9:09	0.017	0.007	0	0.204
8/7/2020 9:10	0.017	0.007	0	0.204
8/7/2020 9:11	0.032	0.007	0	0.204
8/7/2020 9:12	0.018	0.007	0	0.204
8/7/2020 9:13	0.018	0.007	0	0.204
8/7/2020 9:14	0.044	0.007	0	0.204
8/7/2020 9:15	0.064	0.007	0	0.204
8/7/2020 9:16	0.077	0.007	0	0.204
8/7/2020 9:17	0.032	0.008	0	0.204
8/7/2020 9:18	0.09	0.008	0	0.204
8/7/2020 9:19	0.186	0.008	0	0.204
8/7/2020 9:20	0.026	0.008	0	0.204
8/7/2020 9:21	0.021	0.008	0	0.204
8/7/2020 9:22	0.019	0.008	0	0.204
8/7/2020 9:23	0.019	0.008	0	0.204
8/7/2020 9:24	0.019	0.008	0	0.204
8/7/2020 9:25	0.045	0.008	0	0.204
8/7/2020 9:26	0.022	0.009	0	0.204
8/7/2020 9:27	0.019	0.009	0	0.204
8/7/2020 9:28	0.038	0.009	0	0.204
8/7/2020 9:29	0.046	0.009	0	0.204
8/7/2020 9:30	0.04	0.009	0	0.204
8/7/2020 9:31	0.023	0.009	0	0.204

Former Coyne Textile
CAMP Station - CHA #2
Remedial Design Construction

Timestamp	Mass Concentration Total (mg/m3)	Dustrak TWA (mg/m3)	PID (ppm)	PID TWA (ppm)
8/7/2020 9:32	0.028	0.009	0	0.204
8/7/2020 9:33	0.019	0.009	0	0.204
8/7/2020 9:34	0.022	0.009	0	0.204
8/7/2020 9:35	0.02	0.009	0	0.204
8/7/2020 9:36	0.02	0.009	0	0.204
8/7/2020 9:37	0.022	0.009	0	0.204
8/7/2020 9:38	0.02	0.009	0	0.204
8/7/2020 9:39	0.019	0.009	0	0.204
8/7/2020 9:40	0.018	0.009	0	0.204
8/7/2020 9:41	0.019	0.009	0	0.204
8/7/2020 9:42	0.019	0.009	0	0.204
8/7/2020 9:43	0.024	0.009	0	0.204
8/7/2020 9:44	0.019	0.009	0	0.204
8/7/2020 9:45	0.02	0.009	0	0.204
8/7/2020 9:46	0.021	0.01	0	0.204
8/7/2020 9:47	0.02	0.01	0	0.204
8/7/2020 9:48	0.023	0.01	0	0.204
8/7/2020 9:49	0.023	0.01	0	0.204
8/7/2020 9:50	0.031	0.01	0	0.204
8/7/2020 9:51	0.02	0.01	0	0.204
8/7/2020 9:52	0.02	0.01	0	0.204
8/7/2020 9:53	0.02	0.01	0	0.204
8/7/2020 9:54	0.021	0.01	0	0.204
8/7/2020 9:55	0.022	0.01	0	0.204
8/7/2020 9:56	0.019	0.01	0	0.204
8/7/2020 9:57	0.02	0.01	0	0.204
8/7/2020 9:58	0.02	0.01	0	0.204
8/7/2020 9:59	0.047	0.01	0	0.204
8/7/2020 10:00	0.022	0.01	0	0.204
8/7/2020 10:01	0.021	0.01	0	0.204
8/7/2020 10:02	0.023	0.01	0	0.204
8/7/2020 10:03	0.025	0.01	0	0.204
8/7/2020 10:04	0.021	0.01	0	0.204
8/7/2020 10:05	0.02	0.01	0	0.204
8/7/2020 10:06	0.028	0.01	0	0.204
8/7/2020 10:07	0.028	0.011	0	0.204
8/7/2020 10:08	0.021	0.011	0	0.204
8/7/2020 10:09	0.076	0.011	0	0.204
8/7/2020 10:10	0.021	0.011	0	0.204
8/7/2020 10:11	0.022	0.011	0	0.204
8/7/2020 10:12	0.021	0.011	0	0.204
8/7/2020 10:13	0.021	0.011	0	0.204
8/7/2020 10:14	0.02	0.011	0	0.204

Former Coyne Textile
CAMP Station - CHA #2
Remedial Design Construction

Timestamp	Mass Concentration Total (mg/m3)	Dustrak TWA (mg/m3)	PID (ppm)	PID TWA (ppm)
8/7/2020 10:15	0.022	0.011	0	0.204
8/7/2020 10:16	0.021	0.011	0	0.204
8/7/2020 10:17	0.025	0.011	0	0.204
8/7/2020 10:18	0.44	0.011	0	0.204
8/7/2020 10:19	0.364	0.012	0	0.204
8/7/2020 10:20	0.186	0.013	0	0.204
8/7/2020 10:21	0.063	0.013	0	0.204
8/7/2020 10:22	0.049	0.013	0	0.204
8/7/2020 10:23	0.056	0.013	0	0.204
8/7/2020 10:24	0.024	0.014	0	0.204
8/7/2020 10:25	0.025	0.014	0	0.204
8/7/2020 10:26	0.022	0.014	0	0.204
8/7/2020 10:27	0.023	0.014	0	0.204
8/7/2020 10:28	0.021	0.014	0	0.204
8/7/2020 10:29	0.021	0.014	0	0.204
8/7/2020 10:30	0.023	0.014	0	0.204
8/7/2020 10:31	0.023	0.014	0	0.204
8/7/2020 10:32	0.023	0.014	0	0.204
8/7/2020 10:33	0.021	0.014	0	0.204
8/7/2020 10:34	0.021	0.014	0	0.204
8/7/2020 10:35	0.022	0.014	0	0.204
8/7/2020 10:36	0.075	0.014	0.001	0.204
8/7/2020 10:37	0.053	0.014	0	0.204
8/7/2020 10:38	0.031	0.014	0	0.204
8/7/2020 10:39	0.068	0.014	0	0.204
8/7/2020 10:40	0.032	0.015	0	0.204
8/7/2020 10:41	0.094	0.015	0	0.204
8/7/2020 10:42	0.293	0.015	0	0.204
8/7/2020 10:43	0.071	0.016	0	0.204
8/7/2020 10:44	0.104	0.016	0	0.204
8/7/2020 10:45	0.142	0.016	0	0.204
8/7/2020 10:46	0.04	0.016	0	0.204
8/7/2020 10:47	0.026	0.016	0	0.204
8/7/2020 10:48	0.055	0.016	0	0.205
8/7/2020 10:49	0.051	0.016	0.094	0.205
8/7/2020 10:50	0.061	0.017	0.116	0.205
8/7/2020 10:51	0.409	0.017	0.138	0.205
8/7/2020 10:52	0.075	0.018	0	0.205
8/7/2020 10:53	0.028	0.018	0	0.205
8/7/2020 10:54	0.024	0.018	0	0.205
8/7/2020 10:55	0.024	0.018	0	0.205
8/7/2020 10:56	0.024	0.018	0	0.205
8/7/2020 10:57	0.024	0.018	0	0.205

Former Coyne Textile
CAMP Station - CHA #2
Remedial Design Construction

Timestamp	Mass Concentration Total (mg/m3)	Dustrak TWA (mg/m3)	PID (ppm)	PID TWA (ppm)
8/7/2020 10:58	0.024	0.018	0	0.205
8/7/2020 10:59	0.024	0.018	0	0.205
8/7/2020 11:00	0.024	0.018	0	0.205
8/7/2020 11:01	0.027	0.018	0	0.205
8/7/2020 11:02	0.027	0.018	0	0.205
8/7/2020 11:03	0.024	0.018	0	0.205
8/7/2020 11:04	0.027	0.018	0	0.205
8/7/2020 11:05	0.027	0.018	0	0.205
8/7/2020 11:06	0.026	0.018	0	0.205
8/7/2020 11:07	0.025	0.018	0	0.205
8/7/2020 11:08	0.027	0.018	0	0.205
8/7/2020 11:09	0.057	0.018	0	0.205
8/7/2020 11:10	0.142	0.019	0	0.205
8/7/2020 11:11	0.056	0.019	0	0.205
8/7/2020 11:12	0.024	0.019	0	0.205
8/7/2020 11:13	0.024	0.019	0	0.205
8/7/2020 11:14	0.024	0.019	0	0.205
8/7/2020 11:15	0.027	0.019	0	0.205
8/7/2020 11:16	0.025	0.019	0	0.205
8/7/2020 11:17	0.026	0.019	0	0.205
8/7/2020 11:18	0.026	0.019	0	0.205
8/7/2020 11:19	0.028	0.019	0	0.205
8/7/2020 11:20	0.023	0.019	0	0.205
8/7/2020 11:21	0.023	0.019	0	0.205
8/7/2020 11:22	0.023	0.02	0	0.205
8/7/2020 11:23	0.024	0.02	0	0.205
8/7/2020 11:24	0.024	0.02	0	0.205
8/7/2020 11:25	0.024	0.02	0	0.205
8/7/2020 11:26	0.024	0.02	0	0.205
8/7/2020 11:27	0.024	0.02	0	0.205
8/7/2020 11:28	0.024	0.02	0	0.205
8/7/2020 11:29	0.024	0.02	0	0.205
8/7/2020 11:30	0.024	0.02	0	0.205
8/7/2020 11:31	0.024	0.02	0	0.205
8/7/2020 11:32	0.024	0.02	0	0.205
8/7/2020 11:33	0.03	0.02	0	0.205
8/7/2020 11:34	0.03	0.02	0	0.205
8/7/2020 11:35	0.026	0.02	0	0.205
8/7/2020 11:36	0.026	0.02	0	0.205
8/7/2020 11:37	0.025	0.02	0	0.205
8/7/2020 11:38	0.025	0.02	0	0.205
8/7/2020 11:39	0.025	0.02	0	0.205
8/7/2020 11:40	0.027	0.02	0	0.205

Former Coyne Textile
CAMP Station - CHA #2
Remedial Design Construction

Timestamp	Mass Concentration Total (mg/m3)	Dustrak TWA (mg/m3)	PID (ppm)	PID TWA (ppm)
8/7/2020 11:41	0.025	0.021	0	0.205
8/7/2020 11:42	0.025	0.021	0	0.205
8/7/2020 11:43	0.025	0.021	0	0.205
8/7/2020 11:44	0.025	0.021	0	0.205
8/7/2020 11:45	0.025	0.021	0	0.205
8/7/2020 11:46	0.026	0.021	0	0.205
8/7/2020 11:47	0.026	0.021	0	0.205
8/7/2020 11:48	0.025	0.021	0	0.205
8/7/2020 11:49	0.026	0.021	0	0.205
8/7/2020 11:50	0.026	0.021	0	0.205
8/7/2020 11:51	0.026	0.021	0	0.205
8/7/2020 11:52	0.03	0.021	0	0.205
8/7/2020 11:53	0.028	0.021	0	0.205
8/7/2020 11:54	0.026	0.021	0	0.205
8/7/2020 11:55	0.027	0.021	0	0.205
8/7/2020 11:56	0.026	0.021	0	0.205
8/7/2020 11:57	0.026	0.021	0	0.205
8/7/2020 11:58	0.026	0.021	0	0.205
8/7/2020 11:59	0.04	0.022	0	0.205
8/7/2020 12:00	0.026	0.022	0	0.205
8/7/2020 12:01	0.027	0.022	0	0.205
8/7/2020 12:02	0.043	0.022	0	0.205
8/7/2020 12:03	0.087	0.022	0	0.205
8/7/2020 12:04	0.055	0.022	0	0.205
8/7/2020 12:05	0.03	0.022	0	0.205
8/7/2020 12:06	0.026	0.022	0	0.205
8/7/2020 12:07	0.027	0.022	0	0.205
8/7/2020 12:08	0.028	0.022	0	0.205
8/7/2020 12:09	0.041	0.022	0	0.205
8/7/2020 12:10	0.045	0.022	0	0.205
8/7/2020 12:11	0.028	0.023	0	0.205
8/7/2020 12:12	0.031	0.023	0	0.205
8/7/2020 12:13	0.047	0.023	0	0.205
8/7/2020 12:14	0.027	0.023	0	0.205
8/7/2020 12:15	0.027	0.023	0	0.205
8/7/2020 12:16	0.027	0.023	0	0.205
8/7/2020 12:17	0.027	0.023	0	0.205
8/7/2020 12:18	0.259	0.023	0	0.205
8/7/2020 12:19	0.027	0.023	0	0.205
8/7/2020 12:20	0.027	0.024	0	0.205
8/7/2020 12:21	0.034	0.024	0	0.205
8/7/2020 12:22	0.028	0.024	0	0.205
8/7/2020 12:23	0.026	0.024	0	0.205

Former Coyne Textile
CAMP Station - CHA #2
Remedial Design Construction

Timestamp	Mass Concentration Total (mg/m3)	Dustrak TWA (mg/m3)	PID (ppm)	PID TWA (ppm)
8/7/2020 12:24	0.209	0.024	0	0.205
8/7/2020 12:25	0.211	0.024	0	0.205
8/7/2020 12:26	0.092	0.025	0	0.205
8/7/2020 12:27	0.461	0.025	0	0.205
8/7/2020 12:28	0.144	0.026	0	0.205
8/7/2020 12:29	0.05	0.026	0	0.205
8/7/2020 12:30	0.051	0.026	0	0.205
8/7/2020 12:31	0.036	0.026	0	0.205
8/7/2020 12:32	0.042	0.026	0	0.205
8/7/2020 12:33	0.067	0.027	0	0.205
8/7/2020 12:34	0.036	0.027	0	0.205
8/7/2020 12:35	0.036	0.027	0	0.205
8/7/2020 12:36	0.036	0.027	0	0.205
8/7/2020 12:37	0.041	0.027	0	0.205
8/7/2020 12:38	0.047	0.027	0	0.205
8/7/2020 12:39	0.044	0.027	0	0.205
8/7/2020 12:40	0.048	0.027	0	0.205
8/7/2020 12:41	0.113	0.027	0	0.205
8/7/2020 12:42	0.054	0.027	0	0.205
8/7/2020 12:43	0.043	0.028	0	0.205
8/7/2020 12:44	0.032	0.028	0	0.205
8/7/2020 12:45	0.031	0.028	0	0.205
8/7/2020 12:46	0.026	0.028	0	0.205
8/7/2020 12:47	0.027	0.028	0	0.205
8/7/2020 12:48	0.027	0.028	0	0.205
8/7/2020 12:49	0.027	0.028	0	0.205
8/7/2020 12:50	0.028	0.028	0	0.205
8/7/2020 12:51	0.031	0.028	0	0.205
8/7/2020 12:52	0.03	0.028	0	0.205
8/7/2020 12:53	0.026	0.028	0	0.205
8/7/2020 12:54	0.027	0.028	0	0.205
8/7/2020 12:55	0.03	0.028	0	0.205
8/7/2020 12:56	0.039	0.028	0	0.205
8/7/2020 12:57	0.028	0.028	0	0.205
8/7/2020 12:58	0.026	0.029	0	0.205
8/7/2020 12:59	0.026	0.029	0	0.205
8/7/2020 13:00	0.025	0.029	0	0.205
8/7/2020 13:01	0.026	0.029	0	0.205
8/7/2020 13:02	0.026	0.029	0	0.205
8/7/2020 13:03	0.025	0.029	0	0.205
8/7/2020 13:04	0.029	0.029	0	0.205
8/7/2020 13:05	0.029	0.029	0	0.205
8/7/2020 13:06	0.029	0.029	0	0.205

Former Coyne Textile
CAMP Station - CHA #2
Remedial Design Construction

Timestamp	Mass Concentration Total (mg/m3)	Dustrak TWA (mg/m3)	PID (ppm)	PID TWA (ppm)
8/7/2020 13:07	0.03	0.029	0	0.205
8/7/2020 13:08	0.025	0.029	0	0.205
8/7/2020 13:09	0.025	0.029	0	0.205
8/7/2020 13:10	0.029	0.029	0	0.205
8/7/2020 13:11	0.033	0.029	0	0.205
8/7/2020 13:12	0.032	0.029	0	0.205
8/7/2020 13:13	0.028	0.029	0	0.205
8/7/2020 13:14	0.026	0.029	0	0.205
8/7/2020 13:15	0.025	0.029	0	0.205
8/7/2020 13:16	0.025	0.03	0	0.205
8/7/2020 13:17	0.025	0.03	0	0.205
8/7/2020 13:18	0.025	0.03	0	0.205
8/7/2020 13:19	0.025	0.03	0	0.205
8/7/2020 13:20	0.025	0.03	0	0.205
8/7/2020 13:21	0.035	0.03	0	0.205
8/7/2020 13:22	0.037	0.03	0	0.205
8/7/2020 13:23	0.026	0.03	0	0.205
8/7/2020 13:24	0.029	0.03	0	0.205
8/7/2020 13:25	0.026	0.03	0	0.205
8/7/2020 13:26	0.028	0.03	0	0.205
8/7/2020 13:27	0.04	0.03	0	0.205
8/7/2020 13:28	0.028	0.03	0	0.205
8/7/2020 13:29	0.091	0.03	0	0.205
8/7/2020 13:30	0.028	0.031	0	0.205
8/7/2020 13:31	0.069	0.031	0	0.205
8/7/2020 13:32	0.048	0.031	0	0.205
8/7/2020 13:33	0.034	0.031	0	0.205
8/7/2020 13:34	0.025	0.031	0	0.205
8/7/2020 13:35	0.025	0.031	0	0.205
8/7/2020 13:36	0.025	0.031	0	0.205
8/7/2020 13:37	0.027	0.031	0	0.205
8/7/2020 13:38	0.062	0.031	0	0.205
8/7/2020 13:39	0.036	0.031	0	0.205
8/7/2020 13:40	0.04	0.031	0	0.205
8/7/2020 13:41	0.036	0.031	0	0.205
8/7/2020 13:42	0.049	0.031	0	0.205
8/7/2020 13:43	0.036	0.032	0	0.205
8/7/2020 13:44	0.028	0.032	0	0.205
8/7/2020 13:45	0.037	0.032	0	0.205
8/7/2020 13:46	0.026	0.032	0	0.205
8/7/2020 13:47	0.025	0.032	0	0.205
8/7/2020 13:48	0.026	0.032	0	0.205
8/7/2020 13:49	0.029	0.032	0	0.205

Former Coyne Textile
CAMP Station - CHA #2
Remedial Design Construction

Timestamp	Mass Concentration Total (mg/m3)	Dustrak TWA (mg/m3)	PID (ppm)	PID TWA (ppm)
8/7/2020 13:50	0.026	0.032	0	0.205
8/7/2020 13:51	0.028	0.032	0	0.205
8/7/2020 13:52	0.027	0.032	0	0.205
8/7/2020 13:53	0.046	0.032	0	0.205
8/7/2020 13:54	0.029	0.032	0	0.205
8/7/2020 13:55	0.025	0.032	0	0.205
8/7/2020 13:56	0.025	0.032	0	0.205
8/7/2020 13:57	0.026	0.032	0	0.205
8/7/2020 13:58	0.03	0.032	0	0.205
8/7/2020 13:59	0.03	0.033	0	0.205
8/7/2020 14:00	0.044	0.033	0	0.205
8/7/2020 14:01	0.036	0.033	0	0.205
8/7/2020 14:02	0.037	0.033	0	0.205
8/7/2020 14:03	0.026	0.033	0	0.205
8/7/2020 14:04	0.029	0.033	0	0.205
8/7/2020 14:05	0.026	0.033	0	0.205
8/7/2020 14:06	0.026	0.033	0	0.205
8/7/2020 14:07	0.027	0.033	0	0.205
8/7/2020 14:08	0.027	0.033	0	0.205
8/7/2020 14:09	0.025	0.033	0	0.205
8/7/2020 14:10	0.029	0.033	0	0.205
8/7/2020 14:11	0.034	0.033	0	0.205
8/7/2020 14:12	0.025	0.033	0	0.205
8/7/2020 14:13	0.05	0.033	0	0.205
8/7/2020 14:14	0.039	0.034	0	0.205
8/7/2020 14:15	0.026	0.034	0	0.205
8/7/2020 14:16	0.026	0.034	0	0.205
8/7/2020 14:17	0.029	0.034	0	0.205
8/7/2020 14:18	0.04	0.034	0	0.205
8/7/2020 14:19	0.028	0.034	0	0.205
8/7/2020 14:20	0.025	0.034	0	0.205
8/7/2020 14:21	0.025	0.034	0	0.205
8/7/2020 14:22	0.026	0.034	0	0.205
8/7/2020 14:23	0.025	0.034	0	0.205
8/7/2020 14:24	0.026	0.034	0	0.205
8/7/2020 14:25	0.025	0.034	0	0.205
8/7/2020 14:26	0.025	0.034	0	0.205
8/7/2020 14:27	0.026	0.034	0	0.205
8/7/2020 14:28	0.025	0.034	0	0.205
8/7/2020 14:29	0.03	0.034	0	0.205
8/7/2020 14:30	0.025	0.034	0	0.205
8/7/2020 14:31	0.025	0.035	0	0.205
8/7/2020 14:32	0.024	0.035	0	0.205

Former Coyne Textile
CAMP Station - CHA #2
Remedial Design Construction

Timestamp	Mass Concentration Total (mg/m3)	Dustrak TWA (mg/m3)	PID (ppm)	PID TWA (ppm)
8/7/2020 14:33	0.024	0.035	0	0.205
8/7/2020 14:34	0.024	0.035	0	0.205
8/7/2020 14:35	0.025	0.035	0	0.205
8/7/2020 14:36	0.025	0.035	0	0.205
8/7/2020 14:37	0.025	0.035	0	0.205
8/7/2020 14:38	0.079	0.035	0	0.205
8/10/2020 7:20	0.044	0	0	0.037
8/10/2020 7:21	0.032	0	0	0.037
8/10/2020 7:22	0.033	0	0	0.037
8/10/2020 7:23	0.034	0	0	0.037
8/10/2020 7:24	0.033	0	0	0.037
8/10/2020 7:25	0.033	0	0	0.037
8/10/2020 7:26	0.036	0	0	0.037
8/10/2020 7:27	0.033	0	0	0.037
8/10/2020 7:28	0.035	0	0	0.037
8/10/2020 7:29	0.038	0	0	0.037
8/10/2020 7:30	0.039	0	0	0.037
8/10/2020 7:31	0.042	0	0	0.037
8/10/2020 7:32	0.045	0	0	0.037
8/10/2020 7:33	0.039	0	0	0.037
8/10/2020 7:34	0.035	0	0	0.037
8/10/2020 7:35	0.036	0.001	0	0.037
8/10/2020 7:36	0.036	0.001	0	0.037
8/10/2020 7:37	0.039	0.001	0	0.037
8/10/2020 7:38	0.036	0.001	0	0.037
8/10/2020 7:39	0.033	0.001	0	0.037
8/10/2020 7:40	0.034	0.002	0	0.037
8/10/2020 7:41	0.035	0.002	0	0.037
8/10/2020 7:42	0.035	0.002	0	0.037
8/10/2020 7:43	0.034	0.002	0	0.037
8/10/2020 7:44	0.041	0.002	0	0.037
8/10/2020 7:45	0.036	0.002	0	0.037
8/10/2020 7:46	0.039	0.002	0	0.037
8/10/2020 7:47	0.037	0.002	0	0.037
8/10/2020 7:48	0.037	0.002	0	0.037
8/10/2020 7:49	0.037	0.002	0	0.037
8/10/2020 7:50	0.035	0.002	0	0.037
8/10/2020 7:51	0.033	0.002	0	0.037
8/10/2020 7:52	0.032	0.002	0	0.037
8/10/2020 7:53	0.032	0.002	0	0.037
8/10/2020 7:54	0.035	0.003	0	0.037
8/10/2020 7:55	0.038	0.003	0	0.037
8/10/2020 7:56	0.039	0.003	0	0.037

Former Coyne Textile
CAMP Station - CHA #2
Remedial Design Construction

Timestamp	Mass Concentration Total (mg/m3)	Dustrak TWA (mg/m3)	PID (ppm)	PID TWA (ppm)
8/10/2020 7:57	0.048	0.003	0	0.037
8/10/2020 7:58	0.04	0.003	0	0.037
8/10/2020 7:59	0.043	0.003	0	0.037
8/10/2020 8:00	0.034	0.003	0	0.037
8/10/2020 8:01	0.035	0.003	0	0.037
8/10/2020 8:02	0.035	0.003	0	0.037
8/10/2020 8:03	0.031	0.003	0	0.037
8/10/2020 8:04	0.031	0.003	0	0.037
8/10/2020 8:05	0.031	0.003	0	0.037
8/10/2020 8:06	0.03	0.003	0	0.037
8/10/2020 8:07	0.037	0.004	0	0.037
8/10/2020 8:08	0.04	0.004	0	0.037
8/10/2020 8:09	0.042	0.004	0	0.037
8/10/2020 8:10	0.04	0.004	0	0.037
8/10/2020 8:11	0.048	0.004	0	0.037
8/10/2020 8:12	0.038	0.004	0	0.037
8/10/2020 8:13	0.04	0.004	0	0.037
8/10/2020 8:14	0.038	0.004	0	0.037
8/10/2020 8:15	0.034	0.004	0	0.037
8/10/2020 8:16	0.038	0.004	0	0.037
8/10/2020 8:17	0.036	0.004	0	0.037
8/10/2020 8:18	0.037	0.004	0	0.037
8/10/2020 8:19	0.045	0.005	0	0.037
8/10/2020 8:20	0.053	0.005	0	0.037
8/10/2020 8:21	0.045	0.005	0	0.037
8/10/2020 8:22	0.032	0.005	0	0.037
8/10/2020 8:23	0.036	0.005	0	0.037
8/10/2020 8:24	0.039	0.005	0	0.037
8/10/2020 8:25	0.034	0.005	0	0.037
8/10/2020 8:26	0.03	0.005	0	0.037
8/10/2020 8:27	0.033	0.005	0	0.037
8/10/2020 8:28	0.032	0.005	0	0.037
8/10/2020 8:29	0.031	0.005	0	0.037
8/10/2020 8:30	0.033	0.005	0	0.037
8/10/2020 8:31	0.031	0.005	0	0.037
8/10/2020 8:32	0.031	0.005	0	0.037
8/10/2020 8:33	0.033	0.006	0	0.037
8/10/2020 8:34	0.035	0.006	0	0.037
8/10/2020 8:35	0.047	0.006	0	0.037
8/10/2020 8:36	0.071	0.006	0	0.037
8/10/2020 8:37	0.048	0.006	0	0.037
8/10/2020 8:38	0.04	0.006	0	0.037
8/10/2020 8:39	0.036	0.006	0	0.037

Former Coyne Textile
CAMP Station - CHA #2
Remedial Design Construction

Timestamp	Mass Concentration Total (mg/m3)	Dustrak TWA (mg/m3)	PID (ppm)	PID TWA (ppm)
8/10/2020 8:40	0.043	0.006	0	0.037
8/10/2020 8:41	0.044	0.006	0	0.037
8/10/2020 8:42	0.035	0.006	0	0.037
8/10/2020 8:43	0.031	0.006	0	0.037
8/10/2020 8:44	0.032	0.007	0	0.037
8/10/2020 8:45	0.033	0.007	0	0.037
8/10/2020 8:46	0.038	0.007	0	0.037
8/10/2020 8:47	0.046	0.007	0	0.037
8/10/2020 8:48	0.03	0.007	0	0.037
8/10/2020 8:49	0.036	0.007	0	0.037
8/10/2020 8:50	0.041	0.007	0	0.037
8/10/2020 8:51	0.04	0.007	0	0.037
8/10/2020 8:52	0.039	0.007	0	0.037
8/10/2020 8:53	0.033	0.007	0	0.037
8/10/2020 8:54	0.031	0.007	0	0.037
8/10/2020 8:55	0.034	0.007	0	0.037
8/10/2020 8:56	0.035	0.007	0	0.037
8/10/2020 8:57	0.032	0.007	0	0.037
8/10/2020 8:58	0.032	0.008	0	0.037
8/10/2020 8:59	0.033	0.008	0	0.037
8/10/2020 9:00	0.035	0.008	0	0.037
8/10/2020 9:01	0.032	0.008	0	0.037
8/10/2020 9:02	0.032	0.008	0	0.037
8/10/2020 9:03	0.032	0.008	0	0.037
8/10/2020 9:04	0.033	0.008	0	0.037
8/10/2020 9:05	0.04	0.008	0	0.037
8/10/2020 9:06	0.061	0.008	0	0.037
8/10/2020 9:07	0.036	0.008	0	0.037
8/10/2020 9:08	0.046	0.008	0	0.037
8/10/2020 9:09	0.082	0.008	0	0.037
8/10/2020 9:10	0.088	0.009	0	0.037
8/10/2020 9:11	0.037	0.009	0	0.037
8/10/2020 9:12	0.034	0.009	0	0.037
8/10/2020 9:13	0.033	0.009	0	0.037
8/10/2020 9:14	0.032	0.009	0	0.037
8/10/2020 9:15	0.036	0.009	0	0.037
8/10/2020 9:16	0.039	0.009	0	0.037
8/10/2020 9:17	0.045	0.009	0	0.037
8/10/2020 9:18	0.047	0.009	0	0.037
8/10/2020 9:19	0.052	0.009	0	0.037
8/10/2020 9:20	0.051	0.01	0	0.037
8/10/2020 9:21	0.034	0.01	0	0.037
8/10/2020 9:22	0.034	0.01	0	0.037

Former Coyne Textile
CAMP Station - CHA #2
Remedial Design Construction

Timestamp	Mass Concentration Total (mg/m3)	Dustrak TWA (mg/m3)	PID (ppm)	PID TWA (ppm)
8/10/2020 9:23	0.042	0.01	0	0.037
8/10/2020 9:24	0.059	0.01	0	0.037
8/10/2020 9:25	0.039	0.01	0	0.037
8/10/2020 9:26	0.035	0.01	0	0.037
8/10/2020 9:27	0.036	0.01	0	0.037
8/10/2020 9:28	0.038	0.01	0	0.037
8/10/2020 9:29	0.055	0.01	0	0.037
8/10/2020 9:30	0.038	0.01	0	0.037
8/10/2020 9:31	0.033	0.01	0	0.037
8/10/2020 9:32	0.033	0.011	0	0.037
8/10/2020 9:33	0.033	0.011	0	0.037
8/10/2020 9:34	0.049	0.011	0	0.037
8/10/2020 9:35	0.033	0.011	0	0.037
8/10/2020 9:36	0.032	0.011	0	0.037
8/10/2020 9:37	0.031	0.011	0	0.037
8/10/2020 9:38	0.031	0.011	0	0.037
8/10/2020 9:39	0.036	0.011	0	0.037
8/10/2020 9:40	0.032	0.011	0	0.037
8/10/2020 9:41	0.031	0.011	0	0.037
8/10/2020 9:42	0.033	0.011	0	0.037
8/10/2020 9:43	0.031	0.011	0	0.037
8/10/2020 9:44	0.033	0.011	0	0.037
8/10/2020 9:45	0.032	0.011	0	0.037
8/10/2020 9:46	0.031	0.012	0	0.037
8/10/2020 9:47	0.031	0.012	0	0.037
8/10/2020 9:48	0.031	0.012	0	0.037
8/10/2020 9:49	0.033	0.012	0	0.037
8/10/2020 9:50	0.064	0.012	0	0.037
8/10/2020 9:51	0.031	0.012	0	0.037
8/10/2020 9:52	0.035	0.012	0	0.037
8/10/2020 9:53	0.032	0.012	0	0.037
8/10/2020 9:54	0.031	0.012	0	0.037
8/10/2020 9:55	0.031	0.012	0	0.037
8/10/2020 9:56	0.032	0.012	0	0.037
8/10/2020 9:57	0.032	0.012	0	0.037
8/10/2020 9:58	0.032	0.012	0	0.037
8/10/2020 9:59	0.032	0.012	0	0.037
8/10/2020 10:00	0.033	0.013	0	0.037
8/10/2020 10:01	0.031	0.013	0	0.037
8/10/2020 10:02	0.032	0.013	0	0.037
8/10/2020 10:03	0.032	0.013	0	0.037
8/10/2020 10:04	0.032	0.013	0	0.037
8/10/2020 10:05	0.032	0.013	0	0.037

Former Coyne Textile
CAMP Station - CHA #2
Remedial Design Construction

Timestamp	Mass Concentration Total (mg/m3)	Dustrak TWA (mg/m3)	PID (ppm)	PID TWA (ppm)
8/10/2020 10:06	0.032	0.013	0	0.037
8/10/2020 10:07	0.031	0.013	0	0.037
8/10/2020 10:08	0.032	0.013	0	0.037
8/10/2020 10:09	0.032	0.013	0	0.037
8/10/2020 10:10	0.033	0.013	0	0.037
8/10/2020 10:11	0.033	0.013	0	0.037
8/10/2020 10:12	0.033	0.013	0	0.037
8/10/2020 10:13	0.033	0.013	0	0.037
8/10/2020 10:14	0.034	0.013	0	0.037
8/10/2020 10:15	0.032	0.014	0	0.037
8/10/2020 10:16	0.033	0.014	0	0.037
8/10/2020 10:17	0.032	0.014	0	0.037
8/10/2020 10:18	0.039	0.014	0	0.037
8/10/2020 10:19	0.038	0.014	0	0.037
8/10/2020 10:20	0.034	0.014	0	0.037
8/10/2020 10:21	0.033	0.014	0	0.037
8/10/2020 10:22	0.033	0.014	0	0.037
8/10/2020 10:23	0.033	0.014	0	0.037
8/10/2020 10:24	0.033	0.014	0	0.037
8/10/2020 10:25	0.034	0.014	0	0.037
8/10/2020 10:26	0.034	0.014	0	0.037
8/10/2020 10:27	0.037	0.014	0	0.037
8/10/2020 10:28	0.034	0.014	0	0.037
8/10/2020 10:29	0.035	0.015	0	0.037
8/10/2020 10:30	0.034	0.015	0	0.037
8/10/2020 10:31	0.036	0.015	0	0.037
8/10/2020 10:32	0.035	0.015	0	0.037
8/10/2020 10:33	0.056	0.015	0	0.037
8/10/2020 10:34	0.033	0.015	0	0.037
8/10/2020 10:35	0.033	0.015	0	0.037
8/10/2020 10:36	0.034	0.015	0	0.037
8/10/2020 10:37	0.035	0.015	0	0.037
8/10/2020 10:38	0.034	0.015	0	0.037
8/10/2020 10:39	0.035	0.015	0	0.037
8/10/2020 10:40	0.035	0.015	0	0.037
8/10/2020 10:41	0.034	0.015	0	0.037
8/10/2020 10:42	0.033	0.016	0	0.037
8/10/2020 10:43	0.033	0.016	0	0.037
8/10/2020 10:44	0.034	0.016	0	0.037
8/10/2020 10:45	0.034	0.016	0	0.037
8/10/2020 10:46	0.034	0.016	0	0.037
8/10/2020 10:47	0.054	0.016	0	0.037
8/10/2020 10:48	0.036	0.016	0	0.037

Former Coyne Textile
CAMP Station - CHA #2
Remedial Design Construction

Timestamp	Mass Concentration Total (mg/m3)	Dustrak TWA (mg/m3)	PID (ppm)	PID TWA (ppm)
8/10/2020 10:49	0.038	0.016	0	0.037
8/10/2020 10:50	0.035	0.016	0	0.037
8/10/2020 10:51	0.058	0.016	0	0.037
8/10/2020 10:52	0.035	0.016	0	0.037
8/10/2020 10:53	0.034	0.016	0	0.037
8/10/2020 10:54	0.035	0.016	0	0.037
8/10/2020 10:55	0.033	0.017	0	0.037
8/10/2020 10:56	0.034	0.017	0	0.037
8/10/2020 10:57	0.033	0.017	0	0.037
8/10/2020 10:58	0.034	0.017	0	0.037
8/10/2020 10:59	0.034	0.017	0	0.037
8/10/2020 11:00	0.034	0.017	0	0.037
8/10/2020 11:01	0.034	0.017	0	0.037
8/10/2020 11:02	0.033	0.017	0	0.037
8/10/2020 11:03	0.035	0.017	0	0.037
8/10/2020 11:04	0.035	0.017	0	0.037
8/10/2020 11:05	0.034	0.017	0	0.037
8/10/2020 11:06	0.035	0.017	0	0.037
8/10/2020 11:07	0.069	0.017	0	0.037
8/10/2020 11:08	0.049	0.018	0	0.037
8/10/2020 11:09	0.056	0.018	0	0.037
8/10/2020 11:10	0.038	0.018	0	0.037
8/10/2020 11:11	0.036	0.018	0	0.037
8/10/2020 11:12	0.035	0.018	0	0.037
8/10/2020 11:13	0.035	0.018	0	0.037
8/10/2020 11:14	0.035	0.018	0	0.037
8/10/2020 11:15	0.035	0.018	0	0.037
8/10/2020 11:16	0.034	0.018	0	0.037
8/10/2020 11:17	0.035	0.018	0	0.037
8/10/2020 11:18	0.033	0.018	0	0.037
8/10/2020 11:19	0.039	0.018	0	0.037
8/10/2020 11:20	0.035	0.018	0	0.037
8/10/2020 11:21	0.038	0.019	0	0.037
8/10/2020 11:22	0.041	0.019	0	0.037
8/10/2020 11:23	0.037	0.019	0	0.037
8/10/2020 11:24	0.033	0.019	0	0.037
8/10/2020 11:25	0.044	0.019	0	0.037
8/10/2020 11:26	0.039	0.019	0	0.037
8/10/2020 11:27	0.035	0.019	0	0.037
8/10/2020 11:28	0.033	0.019	0	0.037
8/10/2020 11:29	0.034	0.019	0	0.037
8/10/2020 11:30	0.034	0.019	0	0.037
8/10/2020 11:31	0.148	0.019	0	0.037

Former Coyne Textile
CAMP Station - CHA #2
Remedial Design Construction

Timestamp	Mass Concentration Total (mg/m3)	Dustrak TWA (mg/m3)	PID (ppm)	PID TWA (ppm)
8/10/2020 11:32	0.058	0.02	0	0.037
8/10/2020 11:33	0.041	0.02	0	0.037
8/10/2020 11:34	0.083	0.02	0	0.037
8/10/2020 11:35	0.033	0.02	0	0.037
8/10/2020 11:36	0.037	0.02	0	0.037
8/10/2020 11:37	0.035	0.02	0	0.037
8/10/2020 11:38	0.034	0.02	0	0.037
8/10/2020 11:39	0.034	0.02	0	0.037
8/10/2020 11:40	0.035	0.02	0	0.037
8/10/2020 11:41	0.033	0.02	0	0.037
8/10/2020 11:42	0.033	0.021	0	0.037
8/10/2020 11:43	0.034	0.021	0	0.037
8/10/2020 11:44	0.033	0.021	0	0.037
8/10/2020 11:45	0.035	0.021	0	0.037
8/10/2020 11:46	0.037	0.021	0	0.037
8/10/2020 11:47	0.033	0.021	0	0.037
8/10/2020 11:48	0.032	0.021	0	0.037
8/10/2020 11:49	0.032	0.021	0	0.037
8/10/2020 11:50	0.032	0.021	0	0.037
8/10/2020 11:51	0.033	0.021	0	0.037
8/10/2020 11:52	0.033	0.021	0	0.037
8/10/2020 11:53	0.034	0.021	0	0.037
8/10/2020 11:54	0.035	0.021	0	0.037
8/10/2020 11:55	0.035	0.021	0	0.037
8/10/2020 11:56	0.033	0.021	0	0.037
8/10/2020 11:57	0.035	0.022	0	0.037
8/10/2020 11:58	0.044	0.022	0	0.037
8/10/2020 11:59	0.033	0.022	0	0.037
8/10/2020 12:00	0.032	0.022	0	0.037
8/10/2020 12:01	0.032	0.022	0	0.037
8/10/2020 12:02	0.032	0.022	0	0.037
8/10/2020 12:03	0.033	0.022	0	0.037
8/10/2020 12:04	0.033	0.022	0	0.037
8/10/2020 12:05	0.033	0.022	0	0.037
8/10/2020 12:06	0.035	0.022	0	0.037
8/10/2020 12:07	0.033	0.022	0	0.037
8/10/2020 12:08	0.033	0.022	0	0.037
8/10/2020 12:09	0.034	0.022	0	0.037
8/10/2020 12:10	0.033	0.022	0	0.037
8/10/2020 12:11	0.038	0.023	0	0.037
8/10/2020 12:12	0.037	0.023	0	0.037
8/10/2020 12:13	0.034	0.023	0	0.037
8/10/2020 12:14	0.033	0.023	0	0.037

Former Coyne Textile
CAMP Station - CHA #2
Remedial Design Construction

Timestamp	Mass Concentration Total (mg/m3)	Dustrak TWA (mg/m3)	PID (ppm)	PID TWA (ppm)
8/10/2020 12:15	0.034	0.023	0	0.037
8/10/2020 12:16	0.034	0.023	0	0.037
8/10/2020 12:17	0.041	0.023	0	0.037
8/10/2020 12:18	0.047	0.023	0	0.037
8/10/2020 12:19	0.037	0.023	0	0.037
8/10/2020 12:20	0.034	0.023	0	0.037
8/10/2020 12:21	0.034	0.023	0	0.037
8/10/2020 12:22	0.034	0.023	0	0.037
8/10/2020 12:23	0.035	0.023	0	0.037
8/10/2020 12:24	0.034	0.024	0	0.037
8/10/2020 12:25	0.048	0.024	0	0.037
8/10/2020 12:26	0.034	0.024	0	0.037
8/10/2020 12:27	0.035	0.024	0	0.037
8/10/2020 12:28	0.034	0.024	0	0.037
8/10/2020 12:29	0.034	0.024	0	0.037
8/10/2020 12:30	0.034	0.024	0	0.037
8/10/2020 12:31	0.034	0.024	0	0.037
8/10/2020 12:32	0.034	0.024	0	0.037
8/10/2020 12:33	0.034	0.024	0	0.037
8/10/2020 12:34	0.034	0.024	0	0.037
8/10/2020 12:35	0.035	0.024	0	0.037
8/10/2020 12:36	0.035	0.024	0	0.037
8/10/2020 12:37	0.036	0.024	0	0.037
8/10/2020 12:38	0.034	0.025	0	0.037
8/10/2020 12:39	0.034	0.025	0	0.037
8/10/2020 12:40	0.035	0.025	0	0.037
8/10/2020 12:41	0.035	0.025	0	0.037
8/10/2020 12:42	0.035	0.025	0	0.037
8/10/2020 12:43	0.034	0.025	0	0.037
8/10/2020 12:44	0.034	0.025	0	0.037
8/10/2020 12:45	0.038	0.025	0	0.037
8/10/2020 12:46	0.038	0.025	0	0.037
8/10/2020 12:47	0.034	0.025	0	0.037
8/10/2020 12:48	0.034	0.025	0	0.037
8/10/2020 12:49	0.037	0.025	0	0.037
8/10/2020 12:50	0.036	0.025	0	0.037
8/10/2020 12:51	0.034	0.026	0	0.037
8/10/2020 12:52	0.034	0.026	0	0.037
8/10/2020 12:53	0.034	0.026	0	0.037
8/10/2020 12:54	0.034	0.026	0	0.037
8/10/2020 12:55	0.034	0.026	0	0.037
8/10/2020 12:56	0.036	0.026	0	0.037
8/10/2020 12:57	0.034	0.026	0	0.037

Former Coyne Textile
CAMP Station - CHA #2
Remedial Design Construction

Timestamp	Mass Concentration Total (mg/m3)	Dustrak TWA (mg/m3)	PID (ppm)	PID TWA (ppm)
8/10/2020 12:58	0.034	0.026	0	0.037
8/10/2020 12:59	0.034	0.026	0	0.037
8/10/2020 13:00	0.033	0.026	0	0.037
8/10/2020 13:01	0.034	0.026	0	0.037
8/10/2020 13:02	0.035	0.026	0	0.037
8/10/2020 13:03	0.034	0.026	0	0.037
8/10/2020 13:04	0.035	0.026	0	0.037
8/10/2020 13:05	0.035	0.027	0	0.037
8/10/2020 13:06	0.035	0.027	0	0.037
8/10/2020 13:07	0.036	0.027	0	0.037
8/10/2020 13:08	0.035	0.027	0	0.037
8/10/2020 13:09	0.035	0.027	0	0.037
8/10/2020 13:10	0.035	0.027	0	0.037
8/10/2020 13:11	0.035	0.027	0	0.037
8/10/2020 13:12	0.035	0.027	0	0.037
8/10/2020 13:13	0.035	0.027	0	0.037
8/10/2020 13:14	0.034	0.027	0	0.037
8/10/2020 13:15	0.035	0.027	0	0.037
8/10/2020 13:16	0.035	0.027	0	0.037
8/10/2020 13:17	0.035	0.027	0	0.037
8/10/2020 13:18	0.035	0.027	0	0.037
8/10/2020 13:19	0.035	0.028	0	0.037
8/10/2020 13:20	0.034	0.028	0	0.037
8/10/2020 13:21	0.036	0.028	0	0.037
8/10/2020 13:22	0.034	0.028	0	0.037
8/10/2020 13:23	0.034	0.028	0	0.037
8/10/2020 13:24	0.034	0.028	0	0.037
8/10/2020 13:25	0.034	0.028	0	0.037
8/10/2020 13:26	0.034	0.028	0	0.037
8/10/2020 13:27	0.034	0.028	0	0.037
8/10/2020 13:28	0.034	0.028	0	0.037
8/10/2020 13:29	0.037	0.028	0	0.037
8/10/2020 13:30	0.034	0.028	0	0.037
8/10/2020 13:31	0.034	0.028	0	0.037
8/10/2020 13:32	0.034	0.028	0	0.037
8/10/2020 13:33	0.034	0.029	0	0.037
8/10/2020 13:34	0.034	0.029	0	0.037
8/10/2020 13:35	0.034	0.029	0	0.037
8/10/2020 13:36	0.034	0.029	0	0.037
8/10/2020 13:37	0.034	0.029	0	0.037
8/10/2020 13:38	0.034	0.029	0	0.037
8/10/2020 13:39	0.034	0.029	0	0.037
8/10/2020 13:40	0.035	0.029	0	0.037

Former Coyne Textile
CAMP Station - CHA #2
Remedial Design Construction

Timestamp	Mass Concentration Total (mg/m3)	Dustrak TWA (mg/m3)	PID (ppm)	PID TWA (ppm)
8/10/2020 13:41	0.036	0.029	0	0.037
8/10/2020 13:42	0.034	0.029	0	0.037
8/10/2020 13:43	0.035	0.029	0	0.037
8/10/2020 13:44	0.035	0.029	0	0.037
8/10/2020 13:45	0.034	0.029	0	0.037
8/10/2020 13:46	0.033	0.029	0	0.037
8/10/2020 13:47	0.033	0.03	0	0.037
8/10/2020 13:48	0.037	0.03	0	0.037
8/10/2020 13:49	0.035	0.03	0	0.037
8/10/2020 13:50	0.034	0.03	0	0.037
8/10/2020 13:51	0.034	0.03	0	0.037
8/10/2020 13:52	0.034	0.03	0	0.037
8/10/2020 13:53	0.034	0.03	0	0.037
8/10/2020 13:54	0.034	0.03	0	0.037
8/10/2020 13:55	0.034	0.03	0	0.037
8/10/2020 13:56	0.034	0.03	0	0.037
8/10/2020 13:57	0.034	0.03	0	0.037
8/10/2020 13:58	0.033	0.03	0	0.037
8/10/2020 13:59	0.035	0.03	0	0.037
8/10/2020 14:00	0.034	0.03	0	0.037
8/10/2020 14:01	0.034	0.031	0	0.037
8/10/2020 14:02	0.034	0.031	0	0.037
8/10/2020 14:03	0.035	0.031	0	0.037
8/10/2020 14:04	0.034	0.031	0	0.037
8/10/2020 14:05	0.034	0.031	0	0.037
8/10/2020 14:06	0.034	0.031	0	0.037
8/10/2020 14:07	0.034	0.031	0	0.037
8/10/2020 14:08	0.034	0.031	0	0.037
8/10/2020 14:09	0.034	0.031	0	0.037
8/10/2020 14:10	0.034	0.031	0	0.037
8/10/2020 14:11	0.035	0.031	0	0.037
8/10/2020 14:12	0.034	0.031	0	0.037
8/10/2020 14:13	0.034	0.031	0	0.037
8/10/2020 14:14	0.034	0.031	0	0.037
8/10/2020 14:15	0.034	0.032	0	0.037
8/10/2020 14:16	0.034	0.032	0	0.037
8/10/2020 14:17	0.033	0.032	0	0.037
8/10/2020 14:18	0.033	0.032	0	0.037
8/10/2020 14:19	0.033	0.032	0	0.037
8/10/2020 14:20	0.033	0.032	0	0.037
8/10/2020 14:21	0.034	0.032	0	0.037
8/10/2020 14:22	0.034	0.032	0	0.037
8/10/2020 14:23	0.037	0.032	0	0.037

Former Coyne Textile
CAMP Station - CHA #2
Remedial Design Construction

Timestamp	Mass Concentration Total (mg/m3)	Dustrak TWA (mg/m3)	PID (ppm)	PID TWA (ppm)
8/10/2020 14:24	0.036	0.032	0	0.037
8/10/2020 14:25	0.036	0.032	0	0.037
8/10/2020 14:26	0.034	0.032	0	0.037
8/10/2020 14:27	0.034	0.032	0	0.037
8/10/2020 14:28	0.034	0.032	0	0.037
8/10/2020 14:29	0.034	0.033	0	0.037
8/10/2020 14:30	0.034	0.033	0	0.037
8/10/2020 14:31	0.034	0.033	0	0.037
8/10/2020 14:32	0.034	0.033	0	0.037
8/10/2020 14:33	0.034	0.033	0	0.037
8/10/2020 14:34	0.033	0.033	0	0.037
8/10/2020 14:35	0.034	0.033	0	0.037
8/10/2020 14:36	0.033	0.033	0	0.037
8/10/2020 14:37	0.033	0.033	0	0.037
8/10/2020 14:38	0.034	0.033	0	0.037
8/10/2020 14:39	0.034	0.033	0	0.037
8/10/2020 14:40	0.035	0.033	0	0.037
8/10/2020 14:41	0.035	0.033	0	0.037
8/10/2020 14:42	0.035	0.033	0	0.037
8/10/2020 14:43	0.034	0.034	0	0.037
8/10/2020 14:44	0.035	0.034	0	0.037
8/10/2020 14:45	0.035	0.034	0	0.037
8/10/2020 14:46	0.034	0.034	0	0.037
8/10/2020 14:47	0.034	0.034	0	0.037
8/10/2020 14:48	0.034	0.034	0	0.037
8/10/2020 14:49	0.036	0.034	0	0.037
8/10/2020 14:50	0.035	0.034	0	0.037
8/10/2020 14:51	0.035	0.034	0	0.037
8/10/2020 14:52	0.036	0.034	0	0.037
8/10/2020 14:53	0.035	0.034	0	0.037
8/10/2020 14:54	0.035	0.034	0	0.037
8/10/2020 14:55	0.035	0.034	0	0.037
8/10/2020 14:56	0.034	0.034	0	0.037
8/10/2020 14:57	0.034	0.035	0	0.037
8/10/2020 14:58	0.035	0.035	0	0.037
8/10/2020 14:59	0.035	0.035	0	0.037
8/10/2020 15:00	0.035	0.035	0	0.037
8/10/2020 15:01	0.034	0.035	0	0.037
8/10/2020 15:02	0.035	0.035	0	0.037
8/10/2020 15:03	0.038	0.035	0	0.037
8/10/2020 15:04	0.034	0.035	0	0.037
8/10/2020 15:05	0.034	0.035	0	0.037
8/10/2020 15:06	0.034	0.035	0	0.037

Former Coyne Textile
CAMP Station - CHA #2
Remedial Design Construction

Timestamp	Mass Concentration Total (mg/m3)	Dustrak TWA (mg/m3)	PID (ppm)	PID TWA (ppm)
8/10/2020 15:07	0.034	0.035	0	0.037
8/10/2020 15:08	0.035	0.035	0	0.037
8/10/2020 15:09	0.035	0.035	0	0.037
8/10/2020 15:10	0.035	0.035	0	0.037
8/10/2020 15:11	0.036	0.036	0	0.037
8/10/2020 15:12	0.037	0.036	0	0.037
8/10/2020 15:13	0.036	0.036	0	0.037
8/10/2020 15:14	0.036	0.036	0	0.037
8/10/2020 15:15	0.036	0.036	0	0.037
8/10/2020 15:16	0.035	0.036	0	0.037
8/10/2020 15:17	0.035	0.036	0	0.037
8/10/2020 15:18	0.035	0.036	0	0.037
8/10/2020 15:19	0.035	0.036	0	0.037
8/10/2020 15:20	0.035	0.036	0	0.037
8/10/2020 15:21	0.035	0.036	0	0.037
8/10/2020 15:22	0.036	0.036	0	0.037
8/10/2020 15:23	0.036	0.036	0	0.037
8/10/2020 15:24	0.036	0.036	0	0.037
8/10/2020 15:25	0.036	0.036	0	0.037
8/10/2020 15:26	0.036	0.036	0	0.037
8/10/2020 15:27	0.036	0.036	0	0.037
8/10/2020 15:28	0.036	0.036	0	0.037
8/10/2020 15:29	0.036	0.036	0	0.037
8/10/2020 15:30	0.035	0.036	0	0.037
8/10/2020 15:31	0.035	0.036	0	0.037
8/10/2020 15:32	0.035	0.036	0	0.037
8/11/2020 7:18	0.051	0	) didn't record	
8/11/2020 7:19	0.044	0		
8/11/2020 7:20	0.046	0		
8/11/2020 7:21	0.051	0		
8/11/2020 7:22	0.047	0		
8/11/2020 7:23	0.049	0		
8/11/2020 7:24	0.049	0		
8/11/2020 7:25	0.045	0		
8/11/2020 7:26	0.046	0		
8/11/2020 7:27	0.045	0		
8/11/2020 7:28	0.044	0		
8/11/2020 7:29	0.044	0		
8/11/2020 7:30	0.045	0		
8/11/2020 7:31	0.046	0		
8/11/2020 7:32	0.044	0		
8/11/2020 7:33	0.046	0.001		
8/11/2020 7:34	0.052	0.002		

Former Coyne Textile
CAMP Station - CHA #2
Remedial Design Construction

Timestamp	Mass Concentration Total (mg/m3)	Dustrak TWA (mg/m3)	PID (ppm)	PID TWA (ppm)
8/11/2020 7:35	0.044	0.002		
8/11/2020 7:36	0.045	0.002		
8/11/2020 7:37	0.044	0.002		
8/11/2020 7:38	0.047	0.002		
8/11/2020 7:39	0.044	0.002		
8/11/2020 7:40	0.043	0.002		
8/11/2020 7:41	0.043	0.002		
8/11/2020 7:42	0.043	0.002		
8/11/2020 7:43	0.043	0.002		
8/11/2020 7:44	0.045	0.002		
8/11/2020 7:45	0.045	0.003		
8/11/2020 7:46	0.046	0.003		
8/11/2020 7:47	0.045	0.003		
8/11/2020 7:48	0.044	0.003		
8/11/2020 7:49	0.044	0.003		
8/11/2020 7:50	0.044	0.003		
8/11/2020 7:51	0.048	0.003		
8/11/2020 7:52	0.046	0.003		
8/11/2020 7:53	0.044	0.003		
8/11/2020 7:54	0.046	0.003		
8/11/2020 7:55	0.047	0.004		
8/11/2020 7:56	0.048	0.004		
8/11/2020 7:57	0.054	0.004		
8/11/2020 7:58	0.048	0.004		
8/11/2020 7:59	0.044	0.004		
8/11/2020 8:00	0.044	0.004		
8/11/2020 8:01	0.046	0.004		
8/11/2020 8:02	0.043	0.004		
8/11/2020 8:03	0.043	0.004		
8/11/2020 8:04	0.044	0.004		
8/11/2020 8:05	0.043	0.004		
8/11/2020 8:06	0.043	0.005		
8/11/2020 8:07	0.044	0.005		
8/11/2020 8:08	0.045	0.005		
8/11/2020 8:09	0.046	0.005		
8/11/2020 8:10	0.045	0.005		
8/11/2020 8:11	0.045	0.005		
8/11/2020 8:12	0.045	0.005		
8/11/2020 8:13	0.044	0.005		
8/11/2020 8:14	0.049	0.005		
8/11/2020 8:15	0.047	0.005		
8/11/2020 8:16	0.104	0.006		
8/11/2020 8:17	0.056	0.006		

Former Coyne Textile
CAMP Station - CHA #2
Remedial Design Construction

Timestamp	Mass Concentration Total (mg/m3)	Dustrak TWA (mg/m3)	PID (ppm)	PID TWA (ppm)
8/11/2020 8:18	0.048	0.006		
8/11/2020 8:19	0.05	0.006		
8/11/2020 8:20	0.048	0.006		
8/11/2020 8:21	0.048	0.006		
8/11/2020 8:22	0.048	0.006		
8/11/2020 8:23	0.049	0.006		
8/11/2020 8:24	0.052	0.006		
8/11/2020 8:25	0.054	0.007		
8/11/2020 8:26	0.052	0.007		
8/11/2020 8:27	0.049	0.007		
8/11/2020 8:28	0.057	0.007		
8/11/2020 8:29	0.054	0.007		
8/11/2020 8:30	0.059	0.007		
8/11/2020 8:31	0.054	0.007		
8/11/2020 8:32	0.056	0.007		
8/11/2020 8:33	0.059	0.007		
8/11/2020 8:34	0.046	0.008		
8/11/2020 8:35	0.045	0.008		
8/11/2020 8:36	0.043	0.008		
8/11/2020 8:37	0.044	0.008		
8/11/2020 8:38	0.045	0.008		
8/11/2020 8:39	0.042	0.008		
8/11/2020 8:40	0.045	0.008		
8/11/2020 8:41	0.045	0.008		
8/11/2020 8:42	0.045	0.008		
8/11/2020 8:43	0.044	0.008		
8/11/2020 8:44	0.044	0.008		
8/11/2020 8:45	0.051	0.009		
8/11/2020 8:46	0.042	0.009		
8/11/2020 8:47	0.043	0.009		
8/11/2020 8:48	0.043	0.009		
8/11/2020 8:49	0.045	0.009		
8/11/2020 8:50	0.043	0.009		
8/11/2020 8:51	0.046	0.009		
8/11/2020 8:52	0.045	0.009		
8/11/2020 8:53	0.044	0.009		
8/11/2020 8:54	0.043	0.009		
8/11/2020 8:55	0.041	0.01		
8/11/2020 8:56	0.042	0.01		
8/11/2020 8:57	0.05	0.01		
8/11/2020 8:58	0.042	0.01		
8/11/2020 8:59	0.054	0.01		
8/11/2020 9:00	0.087	0.01		

Former Coyne Textile
CAMP Station - CHA #2
Remedial Design Construction

Timestamp	Mass Concentration Total (mg/m3)	Dustrak TWA (mg/m3)	PID (ppm)	PID TWA (ppm)
8/11/2020 9:01	0.052	0.01		
8/11/2020 9:02	0.044	0.01		
8/11/2020 9:03	0.043	0.01		
8/11/2020 9:04	0.043	0.01		
8/11/2020 9:05	0.091	0.011		
8/11/2020 9:06	0.08	0.011		
8/11/2020 9:07	0.046	0.011		
8/11/2020 9:08	0.049	0.011		
8/11/2020 9:09	0.046	0.011		
8/11/2020 9:10	0.289	0.011		
8/11/2020 9:11	0.664	0.013		
8/11/2020 9:12	0.106	0.013		
8/11/2020 9:13	0.153	0.014		
8/11/2020 9:14	0.259	0.014		
8/11/2020 9:15	0.098	0.014		
8/11/2020 9:16	0.122	0.015		
8/11/2020 9:17	0.165	0.015		
8/11/2020 9:18	0.132	0.015		
8/11/2020 9:19	0.064	0.015		
8/11/2020 9:20	0.083	0.015		
8/11/2020 9:21	0.053	0.016		
8/11/2020 9:22	0.048	0.016		
8/11/2020 9:23	0.056	0.016		
8/11/2020 9:24	0.054	0.016		
8/11/2020 9:25	0.072	0.016		
8/11/2020 9:26	0.06	0.016		
8/11/2020 9:27	0.07	0.016		
8/11/2020 9:28	0.051	0.017		
8/11/2020 9:29	0.06	0.017		
8/11/2020 9:30	0.053	0.017		
8/11/2020 9:31	0.088	0.017		
8/11/2020 9:32	0.047	0.017		
8/11/2020 9:33	0.081	0.017		
8/11/2020 9:34	0.071	0.017		
8/11/2020 9:35	0.151	0.018		
8/11/2020 9:36	0.057	0.018		
8/11/2020 9:37	0.118	0.018		
8/11/2020 9:38	0.173	0.018		
8/11/2020 9:39	0.078	0.019		
8/11/2020 9:40	0.08	0.019		
8/11/2020 9:41	0.091	0.019		
8/11/2020 9:42	0.076	0.019		
8/11/2020 9:43	0.091	0.019		

Former Coyne Textile
CAMP Station - CHA #2
Remedial Design Construction

Timestamp	Mass Concentration Total (mg/m3)	Dustrak TWA (mg/m3)	PID (ppm)	PID TWA (ppm)
8/11/2020 9:44	0.062	0.019		
8/11/2020 9:45	0.052	0.019		
8/11/2020 9:46	0.061	0.02		
8/11/2020 9:47	0.069	0.02		
8/11/2020 9:48	0.05	0.02		
8/11/2020 9:49	0.087	0.02		
8/11/2020 9:50	0.118	0.02		
8/11/2020 9:51	0.099	0.02		
8/11/2020 9:52	0.042	0.021		
8/11/2020 9:53	0.04	0.021		
8/11/2020 9:54	0.054	0.021		
8/11/2020 9:55	0.096	0.021		
8/11/2020 9:56	0.088	0.021		
8/11/2020 9:57	0.144	0.021		
8/11/2020 9:58	0.044	0.022		
8/11/2020 9:59	0.045	0.022		
8/11/2020 10:00	0.062	0.022		
8/11/2020 10:01	0.051	0.022		
8/11/2020 10:02	0.056	0.022		
8/11/2020 10:03	0.081	0.022		
8/11/2020 10:04	0.228	0.023		
8/11/2020 10:05	0.05	0.023		
8/11/2020 10:06	0.062	0.023		
8/11/2020 10:07	0.059	0.023		
8/11/2020 10:08	0.089	0.023		
8/11/2020 10:09	0.041	0.023		
8/11/2020 10:10	0.039	0.023		
8/11/2020 10:17	0.069	0	0	0
8/11/2020 10:18	0.059	0	0	0
8/11/2020 10:19	0.077	0	0	0
8/11/2020 10:20	0.056	0	0	0
8/11/2020 10:21	0.066	0	0	0
8/11/2020 10:22	0.057	0	0	0
8/11/2020 10:23	0.057	0	0	0
8/11/2020 10:24	0.05	0	0	0
8/11/2020 10:25	0.143	0	0	0
8/11/2020 10:26	0.066	0	0	0
8/11/2020 10:27	0.056	0	0	0
8/11/2020 10:28	0.084	0	0	0
8/11/2020 10:29	0.046	0	0	0
8/11/2020 10:30	0.072	0	0	0
8/11/2020 10:31	0.071	0	0	0
8/11/2020 10:32	0.051	0.002	0	0

Former Coyne Textile
CAMP Station - CHA #2
Remedial Design Construction

Timestamp	Mass Concentration Total (mg/m3)	Dustrak TWA (mg/m3)	PID (ppm)	PID TWA (ppm)
8/11/2020 10:33	0.056	0.002	0	0
8/11/2020 10:34	0.067	0.002	0	0
8/11/2020 10:35	0.06	0.002	0	0
8/11/2020 10:36	0.05	0.003	0	0
8/11/2020 10:37	0.059	0.003	0	0
8/11/2020 10:38	0.042	0.003	0	0
8/11/2020 10:39	0.042	0.003	0	0
8/11/2020 10:40	0.047	0.003	0	0
8/11/2020 10:41	0.042	0.003	0	0
8/11/2020 10:42	0.043	0.003	0	0
8/11/2020 10:43	0.041	0.003	0	0
8/11/2020 10:44	0.039	0.003	0	0
8/11/2020 10:45	0.043	0.003	0	0
8/11/2020 10:46	0.086	0.004	0	0
8/11/2020 10:47	0.134	0.004	0	0
8/11/2020 10:48	0.51	0.005	0	0
8/11/2020 10:49	0.047	0.005	0	0
8/11/2020 10:50	0.042	0.005	0	0
8/11/2020 10:51	0.064	0.005	0	0
8/11/2020 10:52	0.071	0.005	0	0
8/11/2020 10:53	0.057	0.006	0	0
8/11/2020 10:54	0.043	0.006	0	0
8/11/2020 10:55	0.061	0.006	0	0
8/11/2020 10:56	0.054	0.006	0	0
8/11/2020 10:57	0.058	0.006	0	0
8/11/2020 10:58	0.083	0.006	0	0
8/11/2020 10:59	0.077	0.006	0	0
8/11/2020 11:00	0.07	0.006	0	0
8/11/2020 11:01	0.058	0.007	0	0
8/11/2020 11:02	0.048	0.007	0	0
8/11/2020 11:03	0.044	0.007	0	0
8/11/2020 11:04	0.054	0.007	0	0
8/11/2020 11:05	0.05	0.007	0	0
8/11/2020 11:06	0.049	0.007	0	0
8/11/2020 11:07	0.058	0.007	0	0
8/11/2020 11:08	0.053	0.007	0	0
8/11/2020 11:09	0.053	0.007	0	0
8/11/2020 11:10	0.047	0.008	0	0
8/11/2020 11:11	0.078	0.008	0	0
8/11/2020 11:12	0.05	0.008	0	0
8/11/2020 11:13	0.082	0.008	0	0
8/11/2020 11:14	0.057	0.008	0	0
8/11/2020 11:15	0.059	0.008	0	0

Former Coyne Textile
CAMP Station - CHA #2
Remedial Design Construction

Timestamp	Mass Concentration Total (mg/m3)	Dustrak TWA (mg/m3)	PID (ppm)	PID TWA (ppm)
8/11/2020 11:16	0.053	0.008	0	0
8/11/2020 11:17	0.062	0.008	0	0
8/11/2020 11:18	0.055	0.009	0	0
8/11/2020 11:19	0.082	0.009	0.165	0
8/11/2020 11:20	0.052	0.009	0	0
8/11/2020 11:21	0.049	0.009	0	0
8/11/2020 11:22	0.04	0.009	0	0
8/11/2020 11:23	0.038	0.009	0	0
8/11/2020 11:24	0.072	0.009	0	0
8/11/2020 11:25	0.066	0.009	0	0
8/11/2020 11:26	0.049	0.009	0	0
8/11/2020 11:27	0.038	0.01	0	0
8/11/2020 11:28	0.038	0.01	0	0
8/11/2020 11:29	0.037	0.01	0	0
8/11/2020 11:30	0.039	0.01	0	0
8/11/2020 11:31	0.038	0.01	0	0
8/11/2020 11:32	0.037	0.01	0	0
8/11/2020 11:33	0.037	0.01	0	0
8/11/2020 11:34	0.039	0.01	0	0
8/11/2020 11:35	0.038	0.01	0	0
8/11/2020 11:36	0.038	0.01	0	0
8/11/2020 11:37	0.045	0.01	0.019	0
8/11/2020 11:38	0.041	0.01	0	0
8/11/2020 11:39	0.049	0.011	0	0
8/11/2020 11:40	0.052	0.011	0	0
8/11/2020 11:41	0.041	0.011	0	0
8/11/2020 11:42	0.045	0.011	0	0
8/11/2020 11:43	0.063	0.011	0	0
8/11/2020 11:44	0.106	0.011	0	0
8/11/2020 11:45	0.051	0.011	0	0
8/11/2020 11:46	0.053	0.011	0	0
8/11/2020 11:47	0.045	0.012	0	0
8/11/2020 11:48	0.042	0.012	0	0
8/11/2020 11:49	0.062	0.012	0	0
8/11/2020 11:50	0.049	0.012	0	0
8/11/2020 11:51	0.061	0.012	0	0
8/11/2020 11:52	0.04	0.012	0	0
8/11/2020 11:53	0.04	0.012	0	0
8/11/2020 11:54	0.046	0.012	0	0
8/11/2020 11:55	0.053	0.012	0	0
8/11/2020 11:56	0.039	0.012	0	0
8/11/2020 11:57	0.04	0.012	0	0
8/11/2020 11:58	0.038	0.013	0	0

Former Coyne Textile
CAMP Station - CHA #2
Remedial Design Construction

Timestamp	Mass Concentration Total (mg/m3)	Dustrak TWA (mg/m3)	PID (ppm)	PID TWA (ppm)
8/11/2020 11:59	0.039	0.013	0	0
8/11/2020 12:00	0.042	0.013	0	0
8/11/2020 12:01	0.061	0.013	0	0
8/11/2020 12:02	0.04	0.013	0	0
8/11/2020 12:03	0.054	0.013	0.508	0
8/11/2020 12:04	0.137	0.013	0	0
8/11/2020 12:05	0.058	0.013	0	0
8/11/2020 12:06	0.047	0.014	0	0
8/11/2020 12:07	0.036	0.014	0	0
8/11/2020 12:08	0.038	0.014	0	0
8/11/2020 12:09	0.073	0.014	0	0
8/11/2020 12:10	0.06	0.014	0	0
8/11/2020 12:11	0.042	0.014	0	0
8/11/2020 12:12	0.042	0.014	0	0
8/11/2020 12:13	0.048	0.014	0	0
8/11/2020 12:14	0.037	0.014	0	0
8/11/2020 12:15	0.036	0.014	0	0
8/11/2020 12:16	0.038	0.015	0	0
8/11/2020 12:17	0.046	0.015	0	0
8/11/2020 12:18	0.037	0.015	0	0
8/11/2020 12:19	0.049	0.015	0	0
8/11/2020 12:20	0.039	0.015	0	0
8/11/2020 12:21	0.036	0.015	0	0
8/11/2020 12:22	0.036	0.015	0	0
8/11/2020 12:23	0.035	0.015	0	0
8/11/2020 12:24	0.037	0.015	0	0
8/11/2020 12:25	0.039	0.015	0	0
8/11/2020 12:26	0.036	0.015	0	0
8/11/2020 12:27	0.035	0.015	0	0
8/11/2020 12:28	0.035	0.015	0	0
8/11/2020 12:29	0.035	0.016	0	0
8/11/2020 12:30	0.04	0.016	0	0
8/11/2020 12:31	0.038	0.016	0	0
8/11/2020 12:32	0.035	0.016	0	0
8/11/2020 12:33	0.036	0.016	0	0
8/11/2020 12:34	0.036	0.016	0	0
8/11/2020 12:35	0.047	0.016	0	0
8/11/2020 12:36	0.039	0.016	0	0
8/11/2020 12:37	0.047	0.016	0	0
8/11/2020 12:38	0.039	0.016	0	0
8/11/2020 12:39	0.036	0.016	0	0
8/11/2020 12:40	0.037	0.016	0	0
8/11/2020 12:41	0.043	0.017	0	0

Former Coyne Textile
CAMP Station - CHA #2
Remedial Design Construction

Timestamp	Mass Concentration Total (mg/m3)	Dustrak TWA (mg/m3)	PID (ppm)	PID TWA (ppm)
8/11/2020 12:42	0.036	0.017	0	0
8/11/2020 12:43	0.039	0.017	0	0
8/11/2020 12:44	0.104	0.017	0	0
8/11/2020 12:45	0.037	0.017	0	0
8/11/2020 12:46	0.037	0.017	0	0
8/11/2020 12:47	0.035	0.017	0	0
8/11/2020 12:48	0.039	0.017	0	0
8/11/2020 12:49	0.037	0.017	0	0
8/11/2020 12:50	0.036	0.017	0	0
8/11/2020 12:51	0.035	0.017	0	0
8/11/2020 12:52	0.033	0.017	0	0
8/11/2020 12:53	0.035	0.018	0	0
8/11/2020 12:54	0.045	0.018	0	0
8/11/2020 12:55	0.036	0.018	0	0
8/11/2020 12:56	0.036	0.018	0	0
8/11/2020 12:57	0.047	0.018	0	0
8/11/2020 12:58	0.039	0.018	0	0
8/11/2020 12:59	0.039	0.018	0	0
8/11/2020 13:00	0.037	0.018	0	0
8/11/2020 13:01	0.225	0.018	0	0
8/11/2020 13:02	0.057	0.019	0	0
8/11/2020 13:03	0.078	0.019	0	0
8/11/2020 13:04	0.039	0.019	0	0
8/11/2020 13:05	0.034	0.019	0	0
8/11/2020 13:06	0.036	0.019	0	0
8/11/2020 13:07	0.037	0.019	0	0
8/11/2020 13:08	0.034	0.019	0	0
8/11/2020 13:09	0.034	0.019	0	0
8/11/2020 13:10	0.046	0.019	0	0
8/11/2020 13:11	0.042	0.02	0	0
8/11/2020 13:12	0.052	0.02	0	0
8/11/2020 13:13	0.043	0.02	0	0
8/11/2020 13:14	0.037	0.02	0	0
8/11/2020 13:15	0.034	0.02	0	0
8/11/2020 13:16	0.04	0.02	0	0
8/11/2020 13:17	0.037	0.02	0	0
8/11/2020 13:18	0.033	0.02	0	0
8/11/2020 13:19	0.032	0.02	0	0
8/11/2020 13:20	0.032	0.02	0	0
8/11/2020 13:21	0.033	0.02	0	0
8/11/2020 13:22	0.033	0.02	0	0
8/11/2020 13:23	0.033	0.02	0	0
8/11/2020 13:24	0.033	0.021	0	0

Former Coyne Textile
CAMP Station - CHA #2
Remedial Design Construction

Timestamp	Mass Concentration Total (mg/m3)	Dustrak TWA (mg/m3)	PID (ppm)	PID TWA (ppm)
8/11/2020 13:25	0.033	0.021	0	0
8/11/2020 13:26	0.032	0.021	0	0
8/11/2020 13:27	0.032	0.021	0	0
8/11/2020 13:28	0.032	0.021	0	0
8/11/2020 13:29	0.032	0.021	0	0
8/11/2020 13:30	0.032	0.021	0	0
8/11/2020 13:31	0.032	0.021	0	0
8/11/2020 13:32	0.033	0.021	0	0
8/11/2020 13:33	0.033	0.021	0	0
8/11/2020 13:34	0.034	0.021	0	0
8/11/2020 13:35	0.034	0.021	0	0
8/11/2020 13:36	0.036	0.021	0	0
8/11/2020 13:37	0.037	0.021	0	0
8/11/2020 13:38	0.035	0.021	0	0
8/11/2020 13:39	0.032	0.022	0	0
8/11/2020 13:40	0.033	0.022	0	0
8/11/2020 13:41	0.039	0.022	0	0
8/11/2020 13:42	0.035	0.022	0	0
8/11/2020 13:43	0.034	0.022	0	0
8/11/2020 13:44	0.031	0.022	0	0
8/11/2020 13:45	0.035	0.022	0	0
8/11/2020 13:46	0.035	0.022	0	0
8/11/2020 13:47	0.034	0.022	0	0
8/11/2020 13:48	0.033	0.022	0	0
8/11/2020 13:49	0.038	0.022	0	0
8/11/2020 13:50	0.036	0.022	0	0
8/11/2020 13:51	0.034	0.022	0	0
8/11/2020 13:52	0.031	0.022	0	0
8/11/2020 13:53	0.031	0.023	0	0
8/11/2020 13:54	0.034	0.023	0	0
8/11/2020 13:55	0.033	0.023	0	0
8/11/2020 13:56	0.033	0.023	0	0
8/11/2020 13:57	0.035	0.023	0	0
8/11/2020 13:58	0.056	0.023	0	0
8/11/2020 13:59	0.071	0.023	0	0
8/11/2020 14:00	0.047	0.023	0	0
8/11/2020 14:01	0.034	0.023	0	0
8/11/2020 14:02	0.04	0.023	0	0
8/11/2020 14:03	0.061	0.023	0	0
8/11/2020 14:04	0.04	0.024	0	0
8/11/2020 14:05	0.035	0.024	0	0
8/11/2020 14:06	0.037	0.024	0	0
8/11/2020 14:07	0.034	0.024	0	0

Former Coyne Textile
CAMP Station - CHA #2
Remedial Design Construction

Timestamp	Mass Concentration Total (mg/m3)	Dustrak TWA (mg/m3)	PID (ppm)	PID TWA (ppm)
8/11/2020 14:08	0.033	0.024	0	0
8/11/2020 14:09	0.037	0.024	0	0
8/11/2020 14:10	0.036	0.024	0	0
8/11/2020 14:11	0.034	0.024	0	0
8/11/2020 14:12	0.038	0.024	0	0
8/11/2020 14:13	0.038	0.024	0	0
8/11/2020 14:14	0.035	0.024	0	0
8/11/2020 14:15	0.036	0.024	0	0
8/11/2020 14:16	0.035	0.024	0	0
8/11/2020 14:17	0.034	0.025	0	0
8/11/2020 14:18	0.05	0.025	0	0
8/11/2020 14:19	0.054	0.025	0	0
8/11/2020 14:20	0.035	0.025	0	0
8/11/2020 14:21	0.038	0.025	0	0
8/11/2020 14:22	0.04	0.025	0	0
8/11/2020 14:23	0.036	0.025	0	0
8/11/2020 14:24	0.035	0.025	0	0
8/11/2020 14:25	0.037	0.025	0	0
8/11/2020 14:26	0.037	0.025	0	0
8/11/2020 14:27	0.042	0.025	0	0
8/11/2020 14:28	0.036	0.025	0	0
8/11/2020 14:29	0.036	0.026	0	0
8/11/2020 14:30	0.035	0.026	0	0
8/11/2020 14:31	0.036	0.026	0	0
8/11/2020 14:32	0.035	0.026	0	0
8/11/2020 14:33	0.035	0.026	0	0
8/11/2020 14:34	0.035	0.026	0	0
8/11/2020 14:35	0.036	0.026	0	0
8/11/2020 14:36	0.041	0.026	0	0
8/11/2020 14:37	0.036	0.026	0	0
8/11/2020 14:38	0.036	0.026	0	0
8/11/2020 14:39	0.036	0.026	0	0
8/11/2020 14:40	0.037	0.026	0	0
8/11/2020 14:41	0.036	0.026	0	0
8/11/2020 14:42	0.036	0.026	0	0
8/11/2020 14:43	0.036	0.027	0	0
8/11/2020 14:44	0.036	0.027	0	0
8/11/2020 14:45	0.036	0.027	0	0
8/11/2020 14:46	0.035	0.027	0	0
8/11/2020 14:47	0.036	0.027	0	0
8/11/2020 14:48	0.036	0.027	0	0
8/11/2020 14:49	0.036	0.027	0	0
8/11/2020 14:50	0.038	0.027	0	0

Former Coyne Textile
CAMP Station - CHA #2
Remedial Design Construction

Timestamp	Mass Concentration Total (mg/m3)	Dustrak TWA (mg/m3)	PID (ppm)	PID TWA (ppm)
8/11/2020 14:51	0.04	0.027	0	0
8/11/2020 14:52	0.038	0.027	0	0
8/11/2020 14:53	0.036	0.027	0	0
8/11/2020 14:54	0.035	0.027	0	0
8/11/2020 14:55	0.039	0.027	0	0
8/11/2020 14:56	0.036	0.028	0	0
8/11/2020 14:57	0.036	0.028	0	0
8/11/2020 14:58	0.04	0.028	0	0
8/11/2020 14:59	0.037	0.028	0	0
8/11/2020 15:00	0.038	0.028	0	0
8/11/2020 15:01	0.037	0.028	0	0
8/11/2020 15:02	0.041	0.028	0	0
8/11/2020 15:03	0.038	0.028	0	0
8/11/2020 15:04	0.039	0.028	0	0
8/11/2020 15:05	0.038	0.028	0	0
8/11/2020 15:06	0.037	0.028	0	0
8/11/2020 15:07	0.037	0.028	0	0
8/11/2020 15:08	0.037	0.029	0	0
8/11/2020 15:09	0.038	0.029	0	0
8/11/2020 15:10	0.041	0.029	0	0
8/11/2020 15:11	0.038	0.029	0	0
8/11/2020 15:12	0.036	0.029	0	0
8/11/2020 15:13	0.036	0.029	0	0
8/11/2020 15:14	0.037	0.029	0	0
8/11/2020 15:15	0.046	0.029	0	0
8/11/2020 15:16	0.041	0.029	0	0
8/11/2020 15:17	0.045	0.029	0	0
8/11/2020 15:18	0.043	0.029	0	0
8/11/2020 15:19	0.038	0.029	0	0
8/11/2020 15:20	0.046	0.03	0	0
8/11/2020 15:21	0.047	0.03	0	0
8/11/2020 15:22	0.041	0.03	0	0
8/11/2020 15:23	0.038	0.03	0	0
8/11/2020 15:24	0.037	0.03	0	0
8/11/2020 15:25	0.037	0.03	0	0
8/11/2020 15:26	0.038	0.03	0	0
8/11/2020 15:27	0.037	0.03	0	0
8/11/2020 15:28	0.042	0.03	0	0
8/11/2020 15:29	0.043	0.03	0	0
8/11/2020 15:30	0.04	0.03	0	0
8/11/2020 15:31	0.039	0.03	0	0
8/11/2020 15:32	0.04	0.031	0	0
8/11/2020 15:33	0.041	0.031	0	0

Former Coyne Textile
CAMP Station - CHA #2
Remedial Design Construction

Timestamp	Mass Concentration Total (mg/m3)	Dustrak TWA (mg/m3)	PID (ppm)	PID TWA (ppm)
8/11/2020 15:34	0.037	0.031	0	0
8/11/2020 15:35	0.123	0.031	0	0
8/11/2020 15:36	0.037	0.031	0	0
8/11/2020 15:37	0.037	0.031	0	0
8/11/2020 15:38	0.037	0.031	0	0
8/11/2020 15:39	0.037	0.031	0	0
8/11/2020 15:40	0.037	0.031	0	0
8/11/2020 15:41	0.037	0.031	0	0
8/11/2020 15:42	0.036	0.031	0	0
8/11/2020 15:43	0.037	0.032	0	0
8/11/2020 15:44	0.038	0.032	0	0
8/11/2020 15:45	0.037	0.032	0	0
8/11/2020 15:46	0.037	0.032	0	0
8/11/2020 15:47	0.037	0.032	0	0
8/11/2020 15:48	0.037	0.032	0	0
8/11/2020 15:49	0.038	0.032	0	0
8/11/2020 15:50	0.037	0.032	0	0
8/11/2020 15:51	0.038	0.032	0	0
8/11/2020 15:52	0.038	0.032	0	0
8/11/2020 15:53	0.04	0.032	0	0
8/11/2020 15:54	0.038	0.032	0	0
8/11/2020 15:55	0.038	0.033	0	0
8/11/2020 15:56	0.039	0.033	0	0
8/11/2020 15:57	0.037	0.033	0	0
8/11/2020 15:58	0.037	0.033	0	0
8/11/2020 15:59	0.037	0.033	0	0
8/11/2020 16:00	0.037	0.033	0	0
8/11/2020 16:01	0.037	0.033	0	0
8/11/2020 16:02	0.037	0.033	0	0
8/11/2020 16:03	0.038	0.033	0	0
8/11/2020 16:04	0.037	0.033	0	0
8/11/2020 16:05	0.037	0.033	0	0
8/11/2020 16:06	0.037	0.033	0	0
8/11/2020 16:07	0.037	0.033	0	0
8/11/2020 16:08	0.037	0.034	0	0
8/12/2020 7:11	0.013	0	0	0
8/12/2020 7:12	0.015	0	0	0
8/12/2020 7:13	0.014	0	0	0
8/12/2020 7:14	0.015	0	0	0
8/12/2020 7:15	0.016	0	0	0
8/12/2020 7:16	0.022	0	0	0
8/12/2020 7:17	0.022	0	0	0
8/12/2020 7:18	0.027	0	0	0

Former Coyne Textile
CAMP Station - CHA #2
Remedial Design Construction

Timestamp	Mass Concentration Total (mg/m3)	Dustrak TWA (mg/m3)	PID (ppm)	PID TWA (ppm)
8/12/2020 7:19	0.019	0	0	0
8/12/2020 7:20	0.015	0	0	0
8/12/2020 7:21	0.012	0.001	0	0
8/12/2020 7:22	0.013	0.001	0	0
8/12/2020 7:23	0.012	0.001	0	0
8/12/2020 7:24	0.012	0.001	0	0
8/12/2020 7:25	0.011	0.001	0	0
8/12/2020 7:26	0.011	0.001	0	0
8/12/2020 7:27	0.012	0.001	0	0
8/12/2020 7:28	0.011	0.001	0	0
8/12/2020 7:29	0.011	0.001	0	0
8/12/2020 7:30	0.011	0.001	0	0
8/12/2020 7:31	0.013	0.001	0	0
8/12/2020 7:32	0.013	0.001	0	0
8/12/2020 7:33	0.014	0.001	0	0
8/12/2020 7:34	0.013	0.001	0	0
8/12/2020 7:35	0.014	0.001	0	0
8/12/2020 7:36	0.014	0.001	0	0
8/12/2020 7:37	0.013	0.001	0	0
8/12/2020 7:38	0.012	0.001	0	0
8/12/2020 7:39	0.012	0.001	0	0
8/12/2020 7:40	0.012	0.001	0	0
8/12/2020 7:41	0.012	0.001	0	0
8/12/2020 7:42	0.012	0.001	0	0
8/12/2020 7:43	0.011	0.001	0	0
8/12/2020 7:44	0.012	0.001	0	0
8/12/2020 7:45	0.012	0.001	0	0
8/12/2020 7:46	0.012	0.001	0	0
8/12/2020 7:47	0.012	0.001	0	0
8/12/2020 7:48	0.012	0.001	0	0
8/12/2020 7:49	0.012	0.001	0	0
8/12/2020 7:50	0.013	0.001	0	0
8/12/2020 7:51	0.012	0.001	0	0
8/12/2020 7:52	0.012	0.001	0	0
8/12/2020 7:53	0.012	0.001	0	0
8/12/2020 7:54	0.013	0.001	0	0
8/12/2020 7:55	0.013	0.001	0	0
8/12/2020 7:56	0.013	0.001	0	0
8/12/2020 7:57	0.012	0.001	0	0
8/12/2020 7:58	0.012	0.001	0	0
8/12/2020 7:59	0.012	0.002	0	0
8/12/2020 8:00	0.012	0.002	0	0
8/12/2020 8:01	0.012	0.002	0	0

Former Coyne Textile
CAMP Station - CHA #2
Remedial Design Construction

Timestamp	Mass Concentration Total (mg/m3)	Dustrak TWA (mg/m3)	PID (ppm)	PID TWA (ppm)
8/12/2020 8:02	0.012	0.002	0	0
8/12/2020 8:03	0.012	0.002	0	0
8/12/2020 8:04	0.012	0.002	0	0
8/12/2020 8:05	0.012	0.002	0	0
8/12/2020 8:06	0.012	0.002	0	0
8/12/2020 8:07	0.012	0.002	0	0
8/12/2020 8:08	0.012	0.002	0	0
8/12/2020 8:09	0.012	0.002	0	0
8/12/2020 8:10	0.012	0.002	0	0
8/12/2020 8:11	0.012	0.002	0	0
8/12/2020 8:12	0.013	0.002	0	0
8/12/2020 8:13	0.012	0.002	0	0
8/12/2020 8:14	0.012	0.002	0	0
8/12/2020 8:15	0.012	0.002	0	0
8/12/2020 8:16	0.012	0.002	0	0
8/12/2020 8:17	0.013	0.002	0	0
8/12/2020 8:18	0.013	0.002	0	0
8/12/2020 8:19	0.012	0.002	0	0
8/12/2020 8:20	0.014	0.002	0	0
8/12/2020 8:21	0.013	0.002	0	0
8/12/2020 8:22	0.013	0.002	0	0
8/12/2020 8:23	0.013	0.002	0	0
8/12/2020 8:24	0.014	0.002	0	0
8/12/2020 8:25	0.013	0.002	0	0
8/12/2020 8:26	0.013	0.002	0	0
8/12/2020 8:27	0.014	0.002	0	0
8/12/2020 8:28	0.015	0.002	0	0
8/12/2020 8:29	0.014	0.002	0	0
8/12/2020 8:30	0.013	0.002	0	0
8/12/2020 8:31	0.013	0.002	0	0
8/12/2020 8:32	0.013	0.002	0	0
8/12/2020 8:33	0.014	0.002	0	0
8/12/2020 8:34	0.013	0.002	0	0
8/12/2020 8:35	0.015	0.002	0	0
8/12/2020 8:36	0.02	0.003	0	0
8/12/2020 8:37	0.014	0.003	0	0
8/12/2020 8:38	0.013	0.003	0	0
8/12/2020 8:39	0.013	0.003	0	0
8/12/2020 8:40	0.013	0.003	0	0
8/12/2020 8:41	0.013	0.003	0	0
8/12/2020 8:42	0.013	0.003	0	0
8/12/2020 8:43	0.013	0.003	0	0
8/12/2020 8:44	0.013	0.003	0	0

Former Coyne Textile
CAMP Station - CHA #2
Remedial Design Construction

Timestamp	Mass Concentration Total (mg/m3)	Dustrak TWA (mg/m3)	PID (ppm)	PID TWA (ppm)
8/12/2020 8:45	0.013	0.003	0	0
8/12/2020 8:46	0.013	0.003	0	0
8/12/2020 8:47	0.013	0.003	0	0
8/12/2020 8:48	0.013	0.003	0	0
8/12/2020 8:49	0.013	0.003	0	0
8/12/2020 8:50	0.013	0.003	0	0
8/12/2020 8:51	0.014	0.003	0	0
8/12/2020 8:52	0.013	0.003	0	0
8/12/2020 8:53	0.014	0.003	0	0
8/12/2020 8:54	0.014	0.003	0	0
8/12/2020 8:55	0.014	0.003	0	0
8/12/2020 8:56	0.014	0.003	0	0
8/12/2020 8:57	0.013	0.003	0	0
8/12/2020 8:58	0.014	0.003	0	0
8/12/2020 8:59	0.014	0.003	0	0
8/12/2020 9:00	0.014	0.003	0	0
8/12/2020 9:01	0.013	0.003	0	0
8/12/2020 9:02	0.013	0.003	0	0
8/12/2020 9:03	0.014	0.003	0	0
8/12/2020 9:04	0.014	0.003	0	0
8/12/2020 9:05	0.014	0.003	0	0
8/12/2020 9:06	0.014	0.003	0	0
8/12/2020 9:07	0.014	0.003	0	0
8/12/2020 9:08	0.014	0.003	0	0
8/12/2020 9:09	0.014	0.003	0	0
8/12/2020 9:10	0.014	0.003	0	0
8/12/2020 9:11	0.013	0.004	0	0
8/12/2020 9:12	0.014	0.004	0	0
8/12/2020 9:13	0.015	0.004	0	0
8/12/2020 9:14	0.015	0.004	0	0
8/12/2020 9:15	0.013	0.004	0	0
8/12/2020 9:16	0.015	0.004	0	0
8/12/2020 9:17	0.015	0.004	0	0
8/12/2020 9:18	0.014	0.004	0	0
8/12/2020 9:19	0.015	0.004	0	0
8/12/2020 9:20	0.016	0.004	0	0
8/12/2020 9:21	0.015	0.004	0	0
8/12/2020 9:22	0.015	0.004	0	0
8/12/2020 9:23	0.014	0.004	0	0
8/12/2020 9:24	0.015	0.004	0	0
8/12/2020 9:25	0.014	0.004	0	0
8/12/2020 9:26	0.015	0.004	0	0
8/12/2020 9:27	0.014	0.004	0	0

Former Coyne Textile
CAMP Station - CHA #2
Remedial Design Construction

Timestamp	Mass Concentration Total (mg/m3)	Dustrak TWA (mg/m3)	PID (ppm)	PID TWA (ppm)
8/12/2020 9:28	0.015	0.004	0	0
8/12/2020 9:29	0.014	0.004	0	0
8/12/2020 9:30	0.014	0.004	0	0
8/12/2020 9:31	0.014	0.004	0	0
8/12/2020 9:32	0.014	0.004	0	0
8/12/2020 9:33	0.014	0.004	0	0
8/12/2020 9:34	0.014	0.004	0	0
8/12/2020 9:35	0.014	0.004	0	0
8/12/2020 9:36	0.014	0.004	0	0
8/12/2020 9:37	0.014	0.004	0	0
8/12/2020 9:38	0.014	0.004	0	0
8/12/2020 9:39	0.014	0.004	0	0
8/12/2020 9:40	0.014	0.004	0	0
8/12/2020 9:41	0.014	0.004	0	0
8/12/2020 9:42	0.013	0.004	0	0
8/12/2020 9:43	0.013	0.004	0	0
8/12/2020 9:44	0.013	0.004	0	0
8/12/2020 9:45	0.013	0.005	0	0
8/12/2020 9:46	0.014	0.005	0	0
8/12/2020 9:47	0.013	0.005	0	0
8/12/2020 9:48	0.013	0.005	0	0
8/12/2020 9:49	0.013	0.005	0	0
8/12/2020 9:50	0.013	0.005	0	0
8/12/2020 9:51	0.014	0.005	0	0
8/12/2020 9:52	0.013	0.005	0	0
8/12/2020 9:53	0.014	0.005	0	0
8/12/2020 9:54	0.014	0.005	0	0
8/12/2020 9:55	0.014	0.005	0	0
8/12/2020 9:56	0.014	0.005	0	0
8/12/2020 9:57	0.014	0.005	0	0
8/12/2020 9:58	0.014	0.005	0	0
8/12/2020 9:59	0.014	0.005	0	0
8/12/2020 10:00	0.014	0.005	0	0
8/12/2020 10:01	0.014	0.005	0	0
8/12/2020 10:02	0.014	0.005	0	0
8/12/2020 10:03	0.014	0.005	0	0
8/12/2020 10:04	0.014	0.005	0	0
8/12/2020 10:05	0.015	0.005	0	0
8/12/2020 10:06	0.014	0.005	0	0
8/12/2020 10:07	0.014	0.005	0	0
8/12/2020 10:08	0.015	0.005	0	0
8/12/2020 10:09	0.014	0.005	0	0
8/12/2020 10:10	0.015	0.005	0	0

Former Coyne Textile
CAMP Station - CHA #2
Remedial Design Construction

Timestamp	Mass Concentration Total (mg/m3)	Dustrak TWA (mg/m3)	PID (ppm)	PID TWA (ppm)
8/12/2020 10:11	0.015	0.005	0	0
8/12/2020 10:12	0.015	0.005	0	0
8/12/2020 10:13	0.015	0.005	0	0
8/12/2020 10:14	0.014	0.005	0	0
8/12/2020 10:15	0.014	0.005	0	0
8/12/2020 10:16	0.015	0.005	0	0
8/12/2020 10:17	0.014	0.005	0	0
8/12/2020 10:18	0.014	0.005	0	0
8/12/2020 10:19	0.014	0.006	0	0
8/12/2020 10:20	0.014	0.006	0	0
8/12/2020 10:21	0.015	0.006	0	0
8/12/2020 10:22	0.014	0.006	0	0
8/12/2020 10:23	0.015	0.006	0	0
8/12/2020 10:24	0.014	0.006	0	0
8/12/2020 10:25	0.015	0.006	0	0
8/12/2020 10:26	0.015	0.006	0	0
8/12/2020 10:27	0.016	0.006	0	0
8/12/2020 10:28	0.015	0.006	0	0
8/12/2020 10:29	0.016	0.006	0	0
8/12/2020 10:30	0.015	0.006	0	0
8/12/2020 10:31	0.015	0.006	0	0
8/12/2020 10:32	0.016	0.006	0	0
8/12/2020 10:33	0.015	0.006	0	0
8/12/2020 10:34	0.015	0.006	0	0
8/12/2020 10:35	0.016	0.006	0	0
8/12/2020 10:36	0.016	0.006	0	0
8/12/2020 10:37	0.015	0.006	0	0
8/12/2020 10:38	0.015	0.006	0	0
8/12/2020 10:39	0.015	0.006	0	0
8/12/2020 10:40	0.015	0.006	0	0
8/12/2020 10:41	0.015	0.006	0	0
8/12/2020 10:42	0.016	0.006	0	0
8/12/2020 10:43	0.015	0.006	0	0
8/12/2020 10:44	0.015	0.006	0	0
8/12/2020 10:45	0.015	0.006	0	0
8/12/2020 10:46	0.016	0.006	0	0
8/12/2020 10:47	0.016	0.006	0	0
8/12/2020 10:48	0.016	0.006	0	0
8/12/2020 10:49	0.016	0.006	0	0
8/12/2020 10:50	0.015	0.006	0	0
8/12/2020 10:51	0.016	0.007	0	0
8/12/2020 10:52	0.015	0.007	0	0
8/12/2020 10:53	0.016	0.007	0	0

Former Coyne Textile
CAMP Station - CHA #2
Remedial Design Construction

Timestamp	Mass Concentration Total (mg/m3)	Dustrak TWA (mg/m3)	PID (ppm)	PID TWA (ppm)
8/12/2020 10:54	0.015	0.007	0	0
8/12/2020 10:55	0.016	0.007	0	0
8/12/2020 10:56	0.016	0.007	0	0
8/12/2020 10:57	0.017	0.007	0	0
8/12/2020 10:58	0.017	0.007	0	0
8/12/2020 10:59	0.016	0.007	0	0
8/12/2020 11:00	0.016	0.007	0	0
8/12/2020 11:01	0.016	0.007	0	0
8/12/2020 11:02	0.015	0.007	0	0
8/12/2020 11:03	0.015	0.007	0	0
8/12/2020 11:04	0.016	0.007	0	0
8/12/2020 11:05	0.016	0.007	0	0
8/12/2020 11:06	0.017	0.007	0	0
8/12/2020 11:07	0.016	0.007	0	0
8/12/2020 11:08	0.017	0.007	0	0
8/12/2020 11:09	0.016	0.007	0	0
8/12/2020 11:10	0.016	0.007	0	0
8/12/2020 11:11	0.016	0.007	0	0
8/12/2020 11:12	0.017	0.007	0	0
8/12/2020 11:13	0.017	0.007	0	0
8/12/2020 11:14	0.016	0.007	0	0
8/12/2020 11:15	0.016	0.007	0	0
8/12/2020 11:16	0.017	0.007	0	0
8/12/2020 11:17	0.021	0.007	0	0
8/12/2020 11:18	0.017	0.007	0	0
8/12/2020 11:19	0.016	0.007	0	0
8/12/2020 11:20	0.016	0.008	0	0
8/12/2020 11:21	0.016	0.008	0	0
8/12/2020 11:22	0.016	0.008	0	0
8/12/2020 11:23	0.016	0.008	0	0
8/12/2020 11:24	0.016	0.008	0	0
8/12/2020 11:25	0.018	0.008	0	0
8/12/2020 11:26	0.017	0.008	0	0
8/12/2020 11:27	0.016	0.008	0	0
8/12/2020 11:28	0.018	0.008	0	0
8/12/2020 11:29	0.018	0.008	0	0
8/12/2020 11:30	0.017	0.008	0	0
8/12/2020 11:31	0.017	0.008	0	0
8/12/2020 11:32	0.017	0.008	0	0
8/12/2020 11:33	0.017	0.008	0	0
8/12/2020 11:34	0.017	0.008	0	0
8/12/2020 11:35	0.016	0.008	0	0
8/12/2020 11:36	0.017	0.008	0	0

Former Coyne Textile
CAMP Station - CHA #2
Remedial Design Construction

Timestamp	Mass Concentration Total (mg/m3)	Dustrak TWA (mg/m3)	PID (ppm)	PID TWA (ppm)
8/12/2020 11:37	0.017	0.008	0	0
8/12/2020 11:38	0.017	0.008	0	0
8/12/2020 11:39	0.017	0.008	0	0
8/12/2020 11:40	0.017	0.008	0	0
8/12/2020 11:41	0.017	0.008	0	0
8/12/2020 11:42	0.017	0.008	0	0
8/12/2020 11:43	0.017	0.008	0	0
8/12/2020 11:44	0.029	0.008	0	0
8/12/2020 11:45	0.023	0.008	0	0
8/12/2020 11:46	0.021	0.008	0	0
8/12/2020 11:47	0.017	0.009	0	0
8/12/2020 11:48	0.017	0.009	0	0
8/12/2020 11:49	0.017	0.009	0	0
8/12/2020 11:50	0.017	0.009	0	0
8/12/2020 11:51	0.017	0.009	0	0
8/12/2020 11:52	0.016	0.009	0	0
8/12/2020 11:53	0.017	0.009	0	0
8/12/2020 11:54	0.016	0.009	0	0
8/12/2020 11:55	0.016	0.009	0	0
8/12/2020 11:56	0.017	0.009	0	0
8/12/2020 11:57	0.017	0.009	0	0
8/12/2020 11:58	0.016	0.009	0	0
8/12/2020 11:59	0.016	0.009	0	0
8/12/2020 12:00	0.017	0.009	0	0
8/12/2020 12:01	0.016	0.009	0	0
8/12/2020 12:02	0.016	0.009	0	0
8/12/2020 12:03	0.016	0.009	0	0
8/12/2020 12:04	0.016	0.009	0	0
8/12/2020 12:05	0.016	0.009	0	0
8/12/2020 12:06	0.016	0.009	0	0
8/12/2020 12:07	0.017	0.009	0	0
8/12/2020 12:08	0.017	0.009	0	0
8/12/2020 12:09	0.017	0.009	0	0
8/12/2020 12:10	0.017	0.009	0	0
8/12/2020 12:11	0.017	0.009	0	0
8/12/2020 12:12	0.017	0.009	0	0
8/12/2020 12:13	0.017	0.009	0	0
8/12/2020 12:14	0.018	0.009	0	0
8/12/2020 12:15	0.017	0.009	0	0
8/12/2020 12:16	0.017	0.01	0	0
8/12/2020 12:17	0.018	0.01	0	0
8/12/2020 12:18	0.017	0.01	0	0
8/12/2020 12:19	0.017	0.01	0	0

Former Coyne Textile
CAMP Station - CHA #2
Remedial Design Construction

Timestamp	Mass Concentration Total (mg/m3)	Dustrak TWA (mg/m3)	PID (ppm)	PID TWA (ppm)
8/12/2020 12:20	0.017	0.01	0	0
8/12/2020 12:21	0.017	0.01	0	0
8/12/2020 12:22	0.017	0.01	0	0
8/12/2020 12:23	0.017	0.01	0	0
8/12/2020 12:24	0.017	0.01	0	0
8/12/2020 12:25	0.018	0.01	0	0
8/12/2020 12:26	0.017	0.01	0	0
8/12/2020 12:27	0.017	0.01	0	0
8/12/2020 12:28	0.017	0.01	0	0
8/12/2020 12:29	0.017	0.01	0	0
8/12/2020 12:30	0.017	0.01	0	0
8/12/2020 12:31	0.017	0.01	0	0
8/12/2020 12:32	0.017	0.01	0	0
8/12/2020 12:33	0.018	0.01	0	0
8/12/2020 12:34	0.017	0.01	0	0
8/12/2020 12:35	0.017	0.01	0	0
8/12/2020 12:36	0.017	0.01	0	0
8/12/2020 12:37	0.017	0.01	0	0
8/12/2020 12:38	0.017	0.01	0	0
8/12/2020 12:39	0.017	0.01	0	0
8/12/2020 12:40	0.018	0.01	0	0
8/12/2020 12:41	0.017	0.01	0	0
8/12/2020 12:42	0.017	0.01	0	0
8/12/2020 12:43	0.017	0.01	0	0
8/12/2020 12:44	0.018	0.011	0	0
8/12/2020 12:45	0.018	0.011	0	0
8/12/2020 12:46	0.017	0.011	0	0
8/12/2020 12:47	0.018	0.011	0	0
8/12/2020 12:48	0.018	0.011	0	0
8/12/2020 12:49	0.064	0.011	0	0
8/12/2020 12:50	0.018	0.011	0	0
8/12/2020 12:51	0.018	0.011	0	0
8/12/2020 12:52	0.018	0.011	0	0
8/12/2020 12:53	0.022	0.011	0	0
8/12/2020 12:54	0.018	0.011	0	0
8/12/2020 12:55	0.017	0.011	0	0
8/12/2020 12:56	0.018	0.011	0	0
8/12/2020 12:57	0.018	0.011	0	0
8/12/2020 12:58	0.018	0.011	0	0
8/12/2020 12:59	0.019	0.011	0	0
8/12/2020 13:00	0.02	0.011	0	0
8/12/2020 13:01	0.018	0.011	0	0
8/12/2020 13:02	0.019	0.011	0	0

Former Coyne Textile
CAMP Station - CHA #2
Remedial Design Construction

Timestamp	Mass Concentration Total (mg/m3)	Dustrak TWA (mg/m3)	PID (ppm)	PID TWA (ppm)
8/12/2020 13:03	0.018	0.011	0	0
8/12/2020 13:04	0.018	0.011	0	0
8/12/2020 13:05	0.02	0.011	0	0
8/12/2020 13:06	0.018	0.011	0	0
8/12/2020 13:07	0.018	0.011	0	0
8/12/2020 13:08	0.018	0.012	0	0
8/12/2020 13:09	0.018	0.012	0	0
8/12/2020 13:10	0.018	0.012	0	0
8/12/2020 13:11	0.043	0.012	0	0
8/12/2020 13:12	0.022	0.012	0	0
8/12/2020 13:13	0.018	0.012	0	0
8/12/2020 13:14	0.018	0.012	0	0
8/12/2020 13:15	0.019	0.012	0	0
8/12/2020 13:16	0.019	0.012	0	0
8/12/2020 13:17	0.02	0.012	0	0
8/12/2020 13:18	0.032	0.012	0	0
8/12/2020 13:19	0.021	0.012	0	0
8/12/2020 13:20	0.022	0.012	0	0
8/12/2020 13:21	0.021	0.012	0	0
8/12/2020 13:22	0.019	0.012	0	0
8/12/2020 13:23	0.019	0.012	0	0
8/12/2020 13:24	0.018	0.012	0	0
8/12/2020 13:25	0.018	0.012	0	0
8/12/2020 13:26	0.019	0.012	0	0
8/12/2020 13:27	0.029	0.012	0	0
8/12/2020 13:28	0.022	0.012	0	0
8/12/2020 13:29	0.019	0.012	0	0
8/12/2020 13:30	0.023	0.013	0	0
8/12/2020 13:31	0.027	0.013	0	0
8/12/2020 13:32	0.022	0.013	0	0
8/12/2020 13:33	0.018	0.013	0	0
8/12/2020 13:34	0.018	0.013	0	0
8/12/2020 13:35	0.019	0.013	0	0
8/12/2020 13:36	0.019	0.013	0	0
8/12/2020 13:37	0.02	0.013	0	0
8/12/2020 13:38	0.019	0.013	0	0
8/12/2020 13:39	0.019	0.013	0	0
8/12/2020 13:40	0.018	0.013	0	0
8/12/2020 13:41	0.018	0.013	0	0
8/12/2020 13:42	0.018	0.013	0	0
8/12/2020 13:43	0.019	0.013	0	0
8/12/2020 13:44	0.019	0.013	0	0
8/12/2020 13:45	0.018	0.013	0	0

Former Coyne Textile
CAMP Station - CHA #2
Remedial Design Construction

Timestamp	Mass Concentration Total (mg/m3)	Dustrak TWA (mg/m3)	PID (ppm)	PID TWA (ppm)
8/12/2020 13:46	0.019	0.013	0	0
8/12/2020 13:47	0.018	0.013	0	0
8/12/2020 13:48	0.019	0.013	0	0
8/12/2020 13:49	0.019	0.013	0	0
8/12/2020 13:50	0.019	0.013	0	0
8/12/2020 13:51	0.019	0.013	0	0
8/12/2020 13:52	0.019	0.013	0	0
8/12/2020 13:53	0.019	0.013	0	0
8/12/2020 13:54	0.019	0.013	0	0
8/12/2020 13:55	0.019	0.014	0	0
8/12/2020 13:56	0.019	0.014	0	0
8/12/2020 13:57	0.019	0.014	0	0
8/12/2020 13:58	0.019	0.014	0	0
8/12/2020 13:59	0.019	0.014	0	0
8/12/2020 14:00	0.019	0.014	0	0
8/12/2020 14:01	0.02	0.014	0	0
8/12/2020 14:02	0.019	0.014	0	0
8/12/2020 14:03	0.019	0.014	0	0
8/12/2020 14:04	0.019	0.014	0	0
8/12/2020 14:05	0.019	0.014	0	0
8/12/2020 14:06	0.019	0.014	0	0
8/12/2020 14:07	0.019	0.014	0	0
8/12/2020 14:08	0.019	0.014	0	0
8/12/2020 14:09	0.019	0.014	0	0
8/12/2020 14:10	0.02	0.014	0	0
8/12/2020 14:11	0.02	0.014	0	0
8/12/2020 14:12	0.021	0.014	0	0
8/12/2020 14:13	0.019	0.014	0	0
8/12/2020 14:14	0.019	0.014	0	0
8/12/2020 14:15	0.019	0.014	0	0
8/12/2020 14:16	0.019	0.014	0	0
8/12/2020 14:17	0.019	0.014	0	0
8/12/2020 14:18	0.019	0.014	0	0
8/12/2020 14:19	0.019	0.014	0	0
8/12/2020 14:20	0.019	0.015	0	0
8/12/2020 14:21	0.019	0.015	0	0
8/12/2020 14:22	0.019	0.015	0	0
8/12/2020 14:23	0.019	0.015	0	0
8/12/2020 14:24	0.019	0.015	0	0
8/12/2020 14:25	0.019	0.015	0	0
8/12/2020 14:26	0.019	0.015	0	0
8/12/2020 14:27	0.019	0.015	0	0
8/12/2020 14:28	0.019	0.015	0	0

Former Coyne Textile
CAMP Station - CHA #2
Remedial Design Construction

Timestamp	Mass Concentration Total (mg/m3)	Dustrak TWA (mg/m3)	PID (ppm)	PID TWA (ppm)
8/12/2020 14:29	0.019	0.015	0	0
8/12/2020 14:30	0.021	0.015	0	0
8/12/2020 14:31	0.024	0.015	0	0
8/12/2020 14:32	0.021	0.015	0	0
8/12/2020 14:33	0.02	0.015	0	0
8/12/2020 14:34	0.02	0.015	0	0
8/12/2020 14:35	0.019	0.015	0	0
8/12/2020 14:36	0.019	0.015	0	0
8/12/2020 14:37	0.019	0.015	0	0
8/12/2020 14:38	0.02	0.015	0	0
8/12/2020 14:39	0.02	0.015	0	0
8/12/2020 14:40	0.019	0.015	0	0
8/12/2020 14:41	0.019	0.015	0	0
8/12/2020 14:42	0.019	0.015	0	0
8/12/2020 14:43	0.019	0.015	0	0
8/12/2020 14:44	0.019	0.016	0	0
8/12/2020 14:45	0.023	0.016	0	0
8/12/2020 14:46	0.019	0.016	0	0
8/12/2020 14:47	0.019	0.016	0	0
8/12/2020 14:48	0.02	0.016	0	0
8/12/2020 14:49	0.019	0.016	0	0
8/12/2020 14:50	0.019	0.016	0	0
8/12/2020 14:51	0.019	0.016	0	0
8/12/2020 14:52	0.022	0.016	0	0
8/12/2020 14:53	0.021	0.016	0	0
8/12/2020 14:54	0.019	0.016	0	0
8/12/2020 14:55	0.019	0.016	0	0
8/12/2020 14:56	0.019	0.016	0	0
8/12/2020 14:57	0.02	0.016	0	0
8/12/2020 14:58	0.02	0.016	0	0
8/12/2020 14:59	0.019	0.016	0	0
8/12/2020 15:00	0.019	0.016	0	0
8/12/2020 15:01	0.019	0.016	0	0
8/12/2020 15:02	0.019	0.016	0	0
8/12/2020 15:03	0.019	0.016	0	0
8/12/2020 15:04	0.019	0.016	0	0
8/12/2020 15:05	0.019	0.016	0	0
8/12/2020 15:06	0.019	0.016	0	0
8/12/2020 15:07	0.019	0.016	0	0
8/12/2020 15:08	0.02	0.016	0	0
8/12/2020 15:09	0.019	0.016	0	0
8/12/2020 15:10	0.019	0.016	0	0
8/12/2020 15:11	0.019	0.016	0	0

Former Coyne Textile
CAMP Station - CHA #2
Remedial Design Construction

Timestamp	Mass Concentration Total (mg/m3)	Dustrak TWA (mg/m3)	PID (ppm)	PID TWA (ppm)
8/12/2020 15:12	0.018	0.016	0	0
8/12/2020 15:13	0.019	0.016	0	0
8/12/2020 15:14	0.018	0.016	0	0
8/12/2020 15:15	0.019	0.016	0	0
8/12/2020 15:16	0.021	0.016	0	0
8/12/2020 15:17	0.019	0.016	0	0
8/12/2020 15:18	0.019	0.016	0	0
8/12/2020 15:19	0.02	0.016	0	0
8/12/2020 15:20	0.02	0.016	0	0
8/12/2020 15:21	0.019	0.016	0	0
8/12/2020 15:22	0.018	0.016	0	0
8/12/2020 15:23	0.019	0.016	0	0
8/12/2020 15:24	0.018	0.016	0	0
8/12/2020 15:25	0.019	0.016	0	0
8/12/2020 15:26	0.019	0.016	0	0
8/12/2020 15:27	0.019	0.016	0	0
8/12/2020 15:28	0.02	0.016	0	0
8/12/2020 15:29	0.02	0.016	0	0
8/12/2020 15:30	0.019	0.016	0	0
8/12/2020 15:31	0.019	0.016	0	0
8/12/2020 15:32	0.019	0.016	0	0
8/12/2020 15:33	0.02	0.016	0	0
8/12/2020 15:34	0.02	0.016	0	0
8/12/2020 15:35	0.019	0.016	0	0
8/12/2020 15:36	0.019	0.016	0	0
8/12/2020 15:37	0.019	0.016	0	0
8/12/2020 15:38	0.02	0.016	0	0
8/12/2020 15:39	0.02	0.016	0	0
8/12/2020 15:40	0.02	0.016	0	0
8/12/2020 15:41	0.021	0.016	0	0
8/12/2020 15:42	0.02	0.016	0	0
8/12/2020 15:43	0.02	0.016	0	0
8/12/2020 15:44	0.02	0.016	0	0
8/12/2020 15:45	0.02	0.016	0	0
8/12/2020 15:46	0.02	0.016	0	0
8/12/2020 15:47	0.022	0.016	0	0
8/12/2020 15:48	0.02	0.016	0	0
8/12/2020 15:49	0.019	0.016	0	0
8/12/2020 15:50	0.02	0.016	0	0
8/12/2020 15:51	0.021	0.016	0	0
8/12/2020 15:52	0.019	0.016	0	0
8/12/2020 15:53	0.02	0.016	0	0
8/12/2020 15:54	0.019	0.016	0	0

Former Coyne Textile
CAMP Station - CHA #2
Remedial Design Construction

Timestamp	Mass Concentration Total (mg/m3)	Dustrak TWA (mg/m3)	PID (ppm)	PID TWA (ppm)
8/12/2020 15:55	0.019	0.016	0	0
8/12/2020 15:56	0.021	0.016	0	0
8/12/2020 15:57	0.021	0.016	0	0
8/12/2020 15:58	0.019	0.016	0	0
8/12/2020 15:59	0.02	0.016	0	0
8/12/2020 16:00	0.019	0.016	0	0
8/12/2020 16:01	0.019	0.016	0	0
8/12/2020 16:02	0.019	0.016	0	0
8/12/2020 16:03	0.019	0.016	0	0
8/12/2020 16:04	0.019	0.016	0	0
8/12/2020 16:05	0.02	0.016	0	0
8/12/2020 16:06	0.019	0.016	0	0
8/12/2020 16:07	0.02	0.016	0	0
8/12/2020 16:08	0.02	0.016	0	0
8/12/2020 16:09	0.02	0.016	0	0
8/12/2020 16:10	0.019	0.016	0	0
8/12/2020 16:11	0.02	0.016	0	0
8/12/2020 16:12	0.021	0.016	0	0
8/12/2020 16:13	0.02	0.016	0	0
8/12/2020 16:14	0.019	0.016	0	0
8/12/2020 16:15	0.018	0.016	0	0
8/12/2020 16:16	0.018	0.016	0	0
8/12/2020 16:17	0.018	0.016	0	0
8/12/2020 16:18	0.018	0.016	0	0
8/12/2020 16:19	0.018	0.016	0	0
8/12/2020 16:20	0.018	0.016	0	0
8/12/2020 16:21	0.018	0.016	0	0
8/12/2020 16:22	0.018	0.016	0	0
8/12/2020 16:23	0.018	0.016	0	0
8/12/2020 16:24	0.018	0.016	0	0
8/12/2020 16:25	0.018	0.016	0	0
8/12/2020 16:26	0.018	0.016	0	0
8/12/2020 16:27	0.018	0.016	0	0
8/12/2020 16:28	0.019	0.016	0	0
8/12/2020 16:29	0.02	0.016	0	0
8/12/2020 16:30	0.019	0.016	0	0
8/12/2020 16:31	0.018	0.016	0	0
8/12/2020 16:32	0.018	0.016	0	0
8/12/2020 16:33	0.018	0.016	0	0
8/12/2020 16:34	0.018	0.016	0	0
8/12/2020 16:35	0.018	0.016	0	0
8/12/2020 16:36	0.018	0.016	0	0
8/12/2020 16:37	0.018	0.016	0	0

Former Coyne Textile
CAMP Station - CHA #2
Remedial Design Construction

Timestamp	Mass Concentration Total (mg/m3)	Dustrak TWA (mg/m3)	PID (ppm)	PID TWA (ppm)
8/12/2020 16:38	0.018	0.016	0	0
8/12/2020 16:39	0.019	0.016	0	0
8/12/2020 16:40	0.019	0.016	0	0
8/12/2020 16:41	0.019	0.016	0	0
8/12/2020 16:42	0.018	0.016	0	0
8/12/2020 16:43	0.018	0.016	0	0
8/12/2020 16:44	0.018	0.016	0	0
8/12/2020 16:45	0.018	0.016	0	0
8/12/2020 16:46	0.018	0.016	0	0
8/12/2020 16:47	0.018	0.016	0	0
8/12/2020 16:48	0.018	0.016	0	0
8/12/2020 16:49	0.018	0.016	0	0
8/12/2020 16:50	0.018	0.016	0	0
8/12/2020 16:51	0.018	0.016	0	0
8/12/2020 16:52	0.018	0.016	0	0
8/12/2020 16:53	0.018	0.016	0	0
8/12/2020 16:54	0.019	0.016	0	0
8/12/2020 16:55	0.019	0.016	0	0
8/12/2020 16:56	0.019	0.016	0	0
8/12/2020 16:57	0.018	0.016	0	0
8/12/2020 16:58	0.019	0.016	0	0
8/12/2020 16:59	0.019	0.016	0	0
8/12/2020 17:00	0.018	0.016	0	0
8/13/2020 6:53	0.015	0	0	0
8/13/2020 6:54	0.018	0	0	0
8/13/2020 6:55	0.018	0	0	0
8/13/2020 6:56	0.019	0	0	0
8/13/2020 6:57	0.019	0	0	0
8/13/2020 6:58	0.019	0	0	0
8/13/2020 6:59	0.019	0	0	0
8/13/2020 7:00	0.02	0	0	0
8/13/2020 7:01	0.018	0	0	0
8/13/2020 7:02	0.018	0	0	0
8/13/2020 7:03	0.018	0	0	0
8/13/2020 7:04	0.018	0	0	0
8/13/2020 7:05	0.018	0	0	0
8/13/2020 7:06	0.018	0	0	0
8/13/2020 7:07	0.018	0	0	0
8/13/2020 7:08	0.018	0.001	0	0
8/13/2020 7:09	0.018	0.001	0	0
8/13/2020 7:10	0.017	0.001	0	0
8/13/2020 7:11	0.017	0.001	0	0
8/13/2020 7:12	0.018	0.001	0	0

Former Coyne Textile
CAMP Station - CHA #2
Remedial Design Construction

Timestamp	Mass Concentration Total (mg/m3)	Dustrak TWA (mg/m3)	PID (ppm)	PID TWA (ppm)
8/13/2020 7:13	0.018	0.001	0	0
8/13/2020 7:14	0.018	0.001	0	0
8/13/2020 7:15	0.02	0.001	0	0
8/13/2020 7:16	0.022	0.001	0	0
8/13/2020 7:17	0.019	0.001	0	0
8/13/2020 7:18	0.018	0.001	0	0
8/13/2020 7:19	0.023	0.001	0	0
8/13/2020 7:20	0.019	0.001	0	0
8/13/2020 7:21	0.02	0.001	0	0
8/13/2020 7:22	0.024	0.001	0	0
8/13/2020 7:23	0.034	0.001	0	0
8/13/2020 7:24	0.021	0.001	0	0
8/13/2020 7:25	0.019	0.001	0	0
8/13/2020 7:26	0.02	0.001	0	0
8/13/2020 7:27	0.018	0.001	0	0
8/13/2020 7:28	0.018	0.001	0	0
8/13/2020 7:29	0.018	0.001	0	0
8/13/2020 7:30	0.019	0.001	0	0
8/13/2020 7:31	0.018	0.002	0	0
8/13/2020 7:32	0.018	0.002	0	0
8/13/2020 7:33	0.018	0.002	0	0
8/13/2020 7:34	0.019	0.002	0	0
8/13/2020 7:35	0.017	0.002	0	0
8/13/2020 7:36	0.015	0.002	0	0
8/13/2020 7:37	0.015	0.002	0	0
8/13/2020 7:38	0.021	0.002	0	0
8/13/2020 7:39	0.017	0.002	0	0
8/13/2020 7:40	0.016	0.002	0	0
8/13/2020 7:41	0.016	0.002	0	0
8/13/2020 7:42	0.016	0.002	0	0
8/13/2020 7:43	0.016	0.002	0	0
8/13/2020 7:44	0.018	0.002	0	0
8/13/2020 7:45	0.016	0.002	0	0
8/13/2020 7:46	0.016	0.002	0	0
8/13/2020 7:47	0.015	0.002	0	0
8/13/2020 7:48	0.016	0.002	0	0
8/13/2020 7:49	0.016	0.002	0	0
8/13/2020 7:50	0.016	0.002	0	0
8/13/2020 7:51	0.016	0.002	0	0
8/13/2020 7:52	0.015	0.002	0	0
8/13/2020 7:53	0.016	0.002	0	0
8/13/2020 7:54	0.017	0.002	0	0
8/13/2020 7:55	0.016	0.002	0	0

Former Coyne Textile
CAMP Station - CHA #2
Remedial Design Construction

Timestamp	Mass Concentration Total (mg/m3)	Dustrak TWA (mg/m3)	PID (ppm)	PID TWA (ppm)
8/13/2020 7:56	0.019	0.002	0	0
8/13/2020 7:57	0.02	0.002	0	0
8/13/2020 7:58	0.018	0.002	0	0
8/13/2020 7:59	0.02	0.003	0	0
8/13/2020 8:00	0.02	0.003	0	0
8/13/2020 8:01	0.022	0.003	0	0
8/13/2020 8:02	0.019	0.003	0	0
8/13/2020 8:03	0.019	0.003	0	0
8/13/2020 8:04	0.018	0.003	0	0
8/13/2020 8:05	0.017	0.003	0	0
8/13/2020 8:06	0.018	0.003	0	0
8/13/2020 8:07	0.019	0.003	0	0
8/13/2020 8:08	0.019	0.003	0	0
8/13/2020 8:09	0.02	0.003	0	0
8/13/2020 8:10	0.021	0.003	0	0
8/13/2020 8:11	0.022	0.003	0	0
8/13/2020 8:12	0.021	0.003	0	0
8/13/2020 8:13	0.026	0.003	0	0
8/13/2020 8:14	0.026	0.003	0	0
8/13/2020 8:15	0.02	0.003	0	0
8/13/2020 8:16	0.025	0.003	0	0
8/13/2020 8:17	0.018	0.003	0	0
8/13/2020 8:18	0.017	0.003	0	0
8/13/2020 8:19	0.017	0.003	0	0
8/13/2020 8:20	0.018	0.003	0	0
8/13/2020 8:21	0.023	0.003	0	0
8/13/2020 8:22	0.019	0.003	0	0
8/13/2020 8:23	0.019	0.004	0	0
8/13/2020 8:24	0.017	0.004	0	0
8/13/2020 8:25	0.017	0.004	0	0
8/13/2020 8:26	0.025	0.004	0	0
8/13/2020 8:27	0.024	0.004	0	0
8/13/2020 8:28	0.018	0.004	0	0
8/13/2020 8:29	0.021	0.004	0	0
8/13/2020 8:30	0.021	0.004	0	0
8/13/2020 8:31	0.025	0.004	0	0
8/13/2020 8:32	0.024	0.004	0	0
8/13/2020 8:33	0.02	0.004	0	0
8/13/2020 8:34	0.02	0.004	0	0
8/13/2020 8:35	0.017	0.004	0	0
8/13/2020 8:36	0.016	0.004	0	0
8/13/2020 8:37	0.016	0.004	0	0
8/13/2020 8:38	0.016	0.004	0	0

Former Coyne Textile
CAMP Station - CHA #2
Remedial Design Construction

Timestamp	Mass Concentration Total (mg/m3)	Dustrak TWA (mg/m3)	PID (ppm)	PID TWA (ppm)
8/13/2020 8:39	0.016	0.004	0	0
8/13/2020 8:40	0.016	0.004	0	0
8/13/2020 8:41	0.016	0.004	0	0
8/13/2020 8:42	0.016	0.004	0	0
8/13/2020 8:43	0.017	0.004	0	0
8/13/2020 8:44	0.016	0.004	0	0
8/13/2020 8:45	0.016	0.004	0	0
8/13/2020 8:46	0.017	0.004	0	0
8/13/2020 8:47	0.02	0.004	0	0
8/13/2020 8:48	0.017	0.004	0	0
8/13/2020 8:49	0.019	0.005	0	0
8/13/2020 8:50	0.02	0.005	0	0
8/13/2020 8:51	0.018	0.005	0	0
8/13/2020 8:52	0.024	0.005	0	0
8/13/2020 8:53	0.021	0.005	0	0
8/13/2020 8:54	0.02	0.005	0	0
8/13/2020 8:55	0.02	0.005	0	0
8/13/2020 8:56	0.019	0.005	0	0
8/13/2020 8:57	0.02	0.005	0	0
8/13/2020 8:58	0.019	0.005	0	0
8/13/2020 8:59	0.018	0.005	0	0
8/13/2020 9:00	0.018	0.005	0	0
8/13/2020 9:01	0.018	0.005	0	0
8/13/2020 9:02	0.018	0.005	0	0
8/13/2020 9:03	0.018	0.005	0	0
8/13/2020 9:04	0.017	0.005	0	0
8/13/2020 9:05	0.017	0.005	0	0
8/13/2020 9:06	0.017	0.005	0	0
8/13/2020 9:07	0.018	0.005	0	0
8/13/2020 9:08	0.033	0.005	0	0
8/13/2020 9:09	0.061	0.005	0	0
8/13/2020 9:10	0.037	0.006	0	0
8/13/2020 9:11	0.022	0.006	0	0
8/13/2020 9:12	0.019	0.006	0	0
8/13/2020 9:13	0.018	0.006	0	0
8/13/2020 9:14	0.019	0.006	0	0
8/13/2020 9:15	0.018	0.006	0	0
8/13/2020 9:16	0.018	0.006	0	0
8/13/2020 9:17	0.018	0.006	0	0
8/13/2020 9:18	0.018	0.006	0	0
8/13/2020 9:19	0.017	0.006	0	0
8/13/2020 9:20	0.017	0.006	0	0
8/13/2020 9:21	0.02	0.006	0	0

Former Coyne Textile
CAMP Station - CHA #2
Remedial Design Construction

Timestamp	Mass Concentration Total (mg/m3)	Dustrak TWA (mg/m3)	PID (ppm)	PID TWA (ppm)
8/13/2020 9:22	0.018	0.006	0	0
8/13/2020 9:23	0.017	0.006	0	0
8/13/2020 9:24	0.018	0.006	0	0
8/13/2020 9:25	0.019	0.006	0	0
8/13/2020 9:26	0.018	0.006	0	0
8/13/2020 9:27	0.018	0.006	0	0
8/13/2020 9:28	0.018	0.006	0	0
8/13/2020 9:29	0.019	0.006	0	0
8/13/2020 9:30	0.02	0.006	0	0
8/13/2020 9:31	0.022	0.006	0	0
8/13/2020 9:32	0.026	0.006	0	0
8/13/2020 9:33	0.027	0.006	0	0
8/13/2020 9:34	0.047	0.007	0	0
8/13/2020 9:35	0.023	0.007	0	0
8/13/2020 9:36	0.022	0.007	0	0
8/13/2020 9:37	0.021	0.007	0	0
8/13/2020 9:38	0.022	0.007	0	0
8/13/2020 9:39	0.024	0.007	0	0
8/13/2020 9:40	0.022	0.007	0	0
8/13/2020 9:41	0.022	0.007	0	0
8/13/2020 9:42	0.022	0.007	0	0
8/13/2020 9:43	0.02	0.007	0	0
8/13/2020 9:44	0.021	0.007	0	0
8/13/2020 9:45	0.021	0.007	0	0
8/13/2020 9:46	0.02	0.007	0	0
8/13/2020 9:47	0.02	0.007	0	0
8/13/2020 9:48	0.02	0.007	0	0
8/13/2020 9:49	0.022	0.007	0	0
8/13/2020 9:50	0.023	0.007	0	0
8/13/2020 9:51	0.022	0.007	0	0
8/13/2020 9:52	0.02	0.007	0	0
8/13/2020 9:53	0.021	0.007	0	0
8/13/2020 9:54	0.022	0.007	0	0
8/13/2020 9:55	0.021	0.007	0	0
8/13/2020 9:56	0.023	0.008	0	0
8/13/2020 9:57	0.022	0.008	0	0
8/13/2020 9:58	0.021	0.008	0	0
8/13/2020 9:59	0.02	0.008	0	0
8/13/2020 10:00	0.02	0.008	0	0
8/13/2020 10:01	0.02	0.008	0	0
8/13/2020 10:02	0.02	0.008	0	0
8/13/2020 10:03	0.02	0.008	0	0
8/13/2020 10:04	0.02	0.008	0	0

Former Coyne Textile
CAMP Station - CHA #2
Remedial Design Construction

Timestamp	Mass Concentration Total (mg/m3)	Dustrak TWA (mg/m3)	PID (ppm)	PID TWA (ppm)
8/13/2020 10:05	0.021	0.008	0	0
8/13/2020 10:06	0.025	0.008	0	0
8/13/2020 10:07	0.027	0.008	0	0
8/13/2020 10:08	0.025	0.008	0	0
8/13/2020 10:09	0.027	0.008	0	0
8/13/2020 10:10	0.025	0.008	0	0
8/13/2020 10:11	0.027	0.008	0	0
8/13/2020 10:12	0.032	0.008	0	0
8/13/2020 10:13	0.03	0.008	0	0
8/13/2020 10:14	0.03	0.008	0	0
8/13/2020 10:15	0.032	0.008	0	0
8/13/2020 10:16	0.026	0.009	0	0
8/13/2020 10:17	0.028	0.009	0	0
8/13/2020 10:18	0.025	0.009	0	0
8/13/2020 10:19	0.024	0.009	0	0
8/13/2020 10:20	0.023	0.009	0	0
8/13/2020 10:21	0.024	0.009	0	0
8/13/2020 10:22	0.023	0.009	0	0
8/13/2020 10:23	0.023	0.009	0	0
8/13/2020 10:24	0.023	0.009	0	0
8/13/2020 10:25	0.028	0.009	0	0
8/13/2020 10:26	0.024	0.009	0	0
8/13/2020 10:27	0.021	0.009	0	0
8/13/2020 10:28	0.022	0.009	0	0
8/13/2020 10:29	0.036	0.009	0	0
8/13/2020 10:30	0.023	0.009	0	0
8/13/2020 10:31	0.022	0.009	0	0
8/13/2020 10:32	0.022	0.009	0	0
8/13/2020 10:33	0.024	0.009	0	0
8/13/2020 10:34	0.028	0.009	0	0
8/13/2020 10:35	0.023	0.01	0	0
8/13/2020 10:36	0.024	0.01	0	0
8/13/2020 10:37	0.024	0.01	0	0
8/13/2020 10:38	0.023	0.01	0	0
8/13/2020 10:39	0.023	0.01	0	0
8/13/2020 10:40	0.023	0.01	0	0
8/13/2020 10:41	0.024	0.01	0	0
8/13/2020 10:42	0.023	0.01	0	0
8/13/2020 10:43	0.025	0.01	0	0
8/13/2020 10:44	0.023	0.01	0	0
8/13/2020 10:45	0.027	0.01	0	0
8/13/2020 10:46	0.029	0.01	0	0
8/13/2020 10:47	0.028	0.01	0	0

Former Coyne Textile
CAMP Station - CHA #2
Remedial Design Construction

Timestamp	Mass Concentration Total (mg/m3)	Dustrak TWA (mg/m3)	PID (ppm)	PID TWA (ppm)
8/13/2020 10:48	0.025	0.01	0	0
8/13/2020 10:49	0.026	0.01	0	0
8/13/2020 10:50	0.028	0.01	0	0
8/13/2020 10:51	0.023	0.01	0	0
8/13/2020 10:52	0.028	0.01	0	0
8/13/2020 10:53	0.031	0.01	0	0
8/13/2020 10:54	0.022	0.01	0	0
8/13/2020 10:55	0.022	0.011	0	0
8/13/2020 10:56	0.022	0.011	0	0
8/13/2020 10:57	0.024	0.011	0	0
8/13/2020 10:58	0.023	0.011	0	0
8/13/2020 10:59	0.023	0.011	0	0
8/13/2020 11:00	0.023	0.011	0	0
8/13/2020 11:01	0.023	0.011	0	0
8/13/2020 11:02	0.024	0.011	0	0
8/13/2020 11:03	0.023	0.011	0	0
8/13/2020 11:04	0.026	0.011	0	0
8/13/2020 11:05	0.027	0.011	0	0
8/13/2020 11:06	0.026	0.011	0	0
8/13/2020 11:07	0.026	0.011	0	0
8/13/2020 11:08	0.748	0.013	0	0
8/13/2020 11:09	0.112	0.013	0	0
8/13/2020 11:10	0.028	0.013	0	0
8/13/2020 11:11	0.024	0.013	0	0
8/13/2020 11:12	0.023	0.013	0	0
8/13/2020 11:13	0.025	0.013	0	0
8/13/2020 11:14	0.027	0.013	0	0
8/13/2020 11:15	0.031	0.013	0	0
8/13/2020 11:16	0.033	0.013	0	0
8/13/2020 11:17	0.026	0.013	0	0
8/13/2020 11:18	0.029	0.013	0	0
8/13/2020 11:19	0.029	0.014	0	0
8/13/2020 11:20	0.025	0.014	0	0
8/13/2020 11:21	0.057	0.014	0	0
8/13/2020 11:22	0.034	0.014	0	0
8/13/2020 11:23	0.062	0.014	0	0
8/13/2020 11:24	0.103	0.014	0	0
8/13/2020 11:25	0.039	0.014	0	0
8/13/2020 11:26	0.033	0.014	0	0
8/13/2020 11:27	0.03	0.014	0	0
8/13/2020 11:28	0.025	0.014	0	0
8/13/2020 11:29	0.025	0.014	0	0
8/13/2020 11:30	0.029	0.014	0	0

Former Coyne Textile
CAMP Station - CHA #2
Remedial Design Construction

Timestamp	Mass Concentration Total (mg/m3)	Dustrak TWA (mg/m3)	PID (ppm)	PID TWA (ppm)
8/13/2020 11:31	0.026	0.015	0	0
8/13/2020 11:32	0.025	0.015	0	0
8/13/2020 11:33	0.026	0.015	0	0
8/13/2020 11:34	0.028	0.015	0	0
8/13/2020 11:35	0.035	0.015	0	0
8/13/2020 11:36	0.031	0.015	0	0
8/13/2020 11:37	0.037	0.015	0	0
8/13/2020 11:38	0.079	0.015	0	0
8/13/2020 11:39	0.445	0.016	0	0
8/13/2020 11:40	0.287	0.017	0	0
8/13/2020 11:41	0.028	0.017	0	0
8/13/2020 11:42	0.028	0.017	0	0
8/13/2020 11:43	0.028	0.017	0	0
8/13/2020 11:44	0.027	0.017	0	0
8/13/2020 11:45	0.028	0.017	0	0
8/13/2020 11:46	0.029	0.017	0	0
8/13/2020 11:47	0.026	0.017	0	0
8/13/2020 11:48	0.025	0.017	0	0
8/13/2020 11:49	0.07	0.017	0	0
8/13/2020 11:50	0.043	0.017	0	0
8/13/2020 11:51	0.037	0.017	0	0
8/13/2020 11:52	0.025	0.017	0	0
8/13/2020 11:53	0.032	0.017	0	0
8/13/2020 11:54	0.029	0.018	0	0
8/13/2020 11:55	0.025	0.018	0	0
8/13/2020 11:56	0.026	0.018	0	0
8/13/2020 11:57	0.026	0.018	0	0
8/13/2020 11:58	0.024	0.018	0	0
8/13/2020 11:59	0.024	0.018	0	0
8/13/2020 12:00	0.024	0.018	0	0
8/13/2020 12:01	0.023	0.018	0	0
8/13/2020 12:02	0.024	0.018	0	0
8/13/2020 12:03	0.025	0.018	0	0
8/13/2020 12:04	0.026	0.018	0	0
8/13/2020 12:05	0.042	0.018	0	0
8/13/2020 12:06	0.028	0.018	0	0
8/13/2020 12:07	0.025	0.018	0	0
8/13/2020 12:08	0.025	0.018	0	0
8/13/2020 12:09	0.027	0.018	0	0
8/13/2020 12:10	0.026	0.018	0	0
8/13/2020 12:11	0.025	0.018	0	0
8/13/2020 12:12	0.024	0.019	0	0
8/13/2020 12:13	0.024	0.019	0	0

Former Coyne Textile
CAMP Station - CHA #2
Remedial Design Construction

Timestamp	Mass Concentration Total (mg/m3)	Dustrak TWA (mg/m3)	PID (ppm)	PID TWA (ppm)
8/13/2020 12:14	0.026	0.019	0	0
8/13/2020 12:15	0.078	0.019	0	0
8/13/2020 12:16	0.048	0.019	0	0
8/13/2020 12:17	0.026	0.019	0	0
8/13/2020 12:18	0.027	0.019	0	0
8/13/2020 12:19	0.025	0.019	0	0
8/13/2020 12:20	0.024	0.019	0	0
8/13/2020 12:21	0.024	0.019	0	0
8/13/2020 12:22	0.023	0.019	0	0
8/13/2020 12:23	0.024	0.019	0	0
8/13/2020 12:24	0.033	0.019	0	0
8/13/2020 12:25	0.031	0.019	0	0
8/13/2020 12:26	0.024	0.019	0	0
8/13/2020 12:27	0.027	0.019	0	0
8/13/2020 12:28	0.026	0.02	0	0
8/13/2020 12:29	0.029	0.02	0	0
8/13/2020 12:30	0.025	0.02	0	0
8/13/2020 12:31	0.027	0.02	0	0
8/13/2020 12:32	0.027	0.02	0	0
8/13/2020 12:33	0.026	0.02	0	0
8/13/2020 12:34	0.025	0.02	0	0
8/13/2020 12:35	0.026	0.02	0	0
8/13/2020 12:36	0.024	0.02	0	0
8/13/2020 12:37	0.024	0.02	0	0
8/13/2020 12:38	0.025	0.02	0	0
8/13/2020 12:39	0.024	0.02	0	0
8/13/2020 12:40	0.024	0.02	0	0
8/13/2020 12:41	0.025	0.02	0	0
8/13/2020 12:42	0.025	0.02	0	0
8/13/2020 12:43	0.027	0.02	0	0
8/13/2020 12:44	0.07	0.02	0	0
8/13/2020 12:45	0.026	0.021	0	0
8/13/2020 12:46	0.026	0.021	0	0
8/13/2020 12:47	0.026	0.021	0	0
8/13/2020 12:48	0.024	0.021	0	0
8/13/2020 12:49	0.025	0.021	0	0
8/13/2020 12:50	0.025	0.021	0	0
8/13/2020 12:51	0.026	0.021	0	0
8/13/2020 12:52	0.027	0.021	0	0
8/13/2020 12:53	0.027	0.021	0	0
8/13/2020 12:54	0.025	0.021	0	0
8/13/2020 12:55	0.025	0.021	0	0
8/13/2020 12:56	0.027	0.021	0	0

Former Coyne Textile
CAMP Station - CHA #2
Remedial Design Construction

Timestamp	Mass Concentration Total (mg/m3)	Dustrak TWA (mg/m3)	PID (ppm)	PID TWA (ppm)
8/13/2020 12:57	0.026	0.021	0	0
8/13/2020 12:58	0.025	0.021	0	0
8/13/2020 12:59	0.026	0.021	0	0
8/13/2020 13:00	0.025	0.021	0	0
8/13/2020 13:01	0.023	0.021	0	0
8/13/2020 13:02	0.023	0.021	0	0
8/13/2020 13:03	0.025	0.021	0	0
8/13/2020 13:04	0.026	0.022	0	0
8/13/2020 13:05	0.026	0.022	0	0
8/13/2020 13:06	0.025	0.022	0	0
8/13/2020 13:07	0.024	0.022	0	0
8/13/2020 13:08	0.023	0.022	0	0
8/13/2020 13:09	0.025	0.022	0	0
8/13/2020 13:10	0.024	0.022	0	0
8/13/2020 13:11	0.024	0.022	0	0
8/13/2020 13:12	0.024	0.022	0	0
8/13/2020 13:13	0.025	0.022	0	0
8/13/2020 13:14	0.027	0.022	0	0
8/13/2020 13:15	0.026	0.022	0	0
8/13/2020 13:16	0.026	0.022	0	0
8/13/2020 13:17	0.032	0.022	0	0
8/13/2020 13:18	0.026	0.022	0	0
8/13/2020 13:19	0.026	0.022	0	0
8/13/2020 13:20	0.026	0.022	0	0
8/13/2020 13:21	0.026	0.022	0	0
8/13/2020 13:22	0.026	0.022	0	0
8/13/2020 13:23	0.112	0.023	0	0
8/13/2020 13:24	0.041	0.023	0	0
8/13/2020 13:25	0.031	0.023	0	0
8/13/2020 13:26	0.027	0.023	0	0
8/13/2020 13:27	0.024	0.023	0	0
8/13/2020 13:28	0.025	0.023	0	0
8/13/2020 13:29	0.025	0.023	0	0
8/13/2020 13:30	0.027	0.023	0	0
8/13/2020 13:31	0.025	0.023	0	0
8/13/2020 13:32	0.029	0.023	0	0
8/13/2020 13:33	0.055	0.023	0	0
8/13/2020 13:34	0.029	0.023	0	0
8/13/2020 13:35	0.025	0.023	0	0
8/13/2020 13:36	0.026	0.024	0	0
8/13/2020 13:37	0.025	0.024	0	0
8/13/2020 13:38	0.032	0.024	0	0
8/13/2020 13:39	0.026	0.024	0	0

Former Coyne Textile
CAMP Station - CHA #2
Remedial Design Construction

Timestamp	Mass Concentration Total (mg/m3)	Dustrak TWA (mg/m3)	PID (ppm)	PID TWA (ppm)
8/13/2020 13:40	0.025	0.024	0	0
8/13/2020 13:41	0.027	0.024	0	0
8/13/2020 13:42	0.028	0.024	0	0
8/13/2020 13:43	0.025	0.024	0	0
8/13/2020 13:44	0.037	0.024	0	0
8/13/2020 13:45	0.03	0.024	0	0
8/13/2020 13:46	0.025	0.024	0	0
8/13/2020 13:47	0.042	0.024	0	0
8/13/2020 13:48	0.039	0.024	0	0
8/13/2020 13:49	0.032	0.024	0	0
8/13/2020 13:50	0.068	0.024	0	0
8/13/2020 13:51	0.033	0.025	0	0
8/13/2020 13:52	0.026	0.025	0	0
8/13/2020 13:53	0.025	0.025	0	0
8/13/2020 13:54	0.026	0.025	0	0
8/13/2020 13:55	0.026	0.025	0	0
8/13/2020 13:56	0.025	0.025	0	0
8/13/2020 13:57	0.025	0.025	0	0
8/13/2020 13:58	0.025	0.025	0	0
8/13/2020 13:59	0.026	0.025	0	0
8/13/2020 14:00	0.026	0.025	0	0
8/13/2020 14:01	0.026	0.025	0	0
8/13/2020 14:02	0.024	0.025	0	0
8/13/2020 14:03	0.024	0.025	0	0
8/13/2020 14:04	0.023	0.025	0	0
8/13/2020 14:05	0.022	0.025	0	0
8/13/2020 14:06	0.03	0.025	0	0
8/13/2020 14:07	0.031	0.025	0	0
8/13/2020 14:08	0.035	0.025	0	0
8/13/2020 14:09	0.025	0.026	0	0
8/13/2020 14:10	0.023	0.026	0	0
8/13/2020 14:11	0.022	0.026	0	0
8/13/2020 14:12	0.023	0.026	0	0
8/13/2020 14:13	0.023	0.026	0	0
8/13/2020 14:14	0.026	0.026	0	0
8/13/2020 14:15	0.051	0.026	0	0
8/13/2020 14:16	0.027	0.026	0	0
8/13/2020 14:17	0.022	0.026	0	0
8/13/2020 14:18	0.024	0.026	0	0
8/13/2020 14:19	0.025	0.026	0	0
8/13/2020 14:20	0.024	0.026	0	0
8/13/2020 14:21	0.023	0.026	0	0
8/13/2020 14:22	0.027	0.026	0	0

Former Coyne Textile
CAMP Station - CHA #2
Remedial Design Construction

Timestamp	Mass Concentration Total (mg/m3)	Dustrak TWA (mg/m3)	PID (ppm)	PID TWA (ppm)
8/13/2020 14:23	0.028	0.026	0	0
8/13/2020 14:24	0.024	0.026	0	0
8/13/2020 14:25	0.022	0.026	0	0
8/13/2020 14:26	0.022	0.026	0	0
8/13/2020 14:27	0.044	0.027	0	0
8/13/2020 14:28	0.026	0.027	0	0
8/13/2020 14:29	0.023	0.027	0	0
8/13/2020 14:30	0.022	0.027	0	0
8/13/2020 14:31	0.021	0.027	0	0
8/13/2020 14:32	0.023	0.027	0	0
8/13/2020 14:33	0.023	0.027	0	0
8/13/2020 14:34	0.024	0.027	0	0
8/13/2020 14:35	0.023	0.027	0	0
8/13/2020 14:36	0.023	0.027	0	0
8/13/2020 14:37	0.022	0.027	0	0
8/13/2020 14:38	0.021	0.027	0	0
8/13/2020 14:39	0.023	0.027	0	0
8/13/2020 14:40	0.027	0.027	0	0
8/13/2020 14:41	0.022	0.027	0	0
8/13/2020 14:42	0.023	0.027	0	0
8/13/2020 14:43	0.022	0.027	0	0
8/13/2020 14:44	0.023	0.027	0	0
8/13/2020 14:45	0.029	0.027	0	0
8/13/2020 14:46	0.144	0.028	0	0
8/13/2020 14:47	0.064	0.028	0	0
8/13/2020 14:48	0.023	0.028	0	0
8/13/2020 14:49	0.026	0.028	0	0
8/13/2020 14:50	0.027	0.028	0	0
8/13/2020 14:51	0.024	0.028	0	0
8/13/2020 14:52	0.022	0.028	0	0
8/13/2020 14:53	0.032	0.028	0	0
8/13/2020 14:54	0.022	0.028	0	0
8/13/2020 14:55	0.021	0.028	0	0
8/13/2020 14:56	0.021	0.028	0	0
8/13/2020 14:57	0.025	0.028	0	0
8/13/2020 14:58	0.028	0.028	0	0
8/13/2020 14:59	0.021	0.028	0	0
8/13/2020 15:00	0.028	0.028	0	0
8/13/2020 15:01	0.024	0.028	0	0
8/13/2020 15:02	0.021	0.028	0	0
8/13/2020 15:03	0.021	0.028	0	0
8/13/2020 15:04	0.021	0.028	0	0
8/13/2020 15:05	0.021	0.028	0	0

Former Coyne Textile
CAMP Station - CHA #2
Remedial Design Construction

Timestamp	Mass Concentration Total (mg/m3)	Dustrak TWA (mg/m3)	PID (ppm)	PID TWA (ppm)
8/13/2020 15:06	0.023	0.028	0	0
8/13/2020 15:07	0.021	0.028	0	0
8/13/2020 15:08	0.023	0.028	0	0
8/13/2020 15:09	0.027	0.028	0	0
8/13/2020 15:10	0.036	0.028	0	0
8/13/2020 15:11	0.022	0.028	0	0
8/13/2020 15:12	0.021	0.028	0	0
8/13/2020 15:13	0.022	0.028	0	0
8/13/2020 15:14	0.023	0.028	0	0
8/13/2020 15:15	0.022	0.028	0	0
8/13/2020 15:16	0.022	0.028	0	0
8/13/2020 15:17	0.022	0.028	0	0
8/13/2020 15:18	0.022	0.028	0	0
8/13/2020 15:19	0.022	0.028	0	0
8/13/2020 15:20	0.022	0.028	0	0
8/13/2020 15:21	0.022	0.028	0	0
8/13/2020 15:22	0.023	0.028	0	0
8/13/2020 15:23	0.026	0.028	0	0
8/13/2020 15:24	0.025	0.028	0	0
8/13/2020 15:25	0.025	0.028	0	0
8/13/2020 15:26	0.021	0.028	0	0
8/13/2020 15:27	0.023	0.028	0	0
8/13/2020 15:28	0.023	0.028	0	0
8/13/2020 15:29	0.022	0.028	0	0
8/13/2020 15:30	0.029	0.028	0	0
8/13/2020 15:31	0.039	0.028	0	0
8/13/2020 15:32	0.024	0.028	0	0
8/13/2020 15:33	0.021	0.028	0	0
8/13/2020 15:34	0.027	0.028	0	0
8/13/2020 15:35	0.023	0.028	0	0
8/13/2020 15:36	0.024	0.028	0	0
8/13/2020 15:37	0.022	0.028	0	0
8/13/2020 15:38	0.022	0.028	0	0
8/13/2020 15:39	0.021	0.028	0	0
8/13/2020 15:40	0.022	0.028	0	0
8/13/2020 15:41	0.032	0.028	0	0
8/13/2020 15:42	0.023	0.028	0	0
8/13/2020 15:43	0.021	0.028	0	0
8/13/2020 15:44	0.022	0.028	0	0
8/13/2020 15:45	0.023	0.028	0	0
8/13/2020 15:46	0.024	0.028	0	0
8/13/2020 15:47	0.022	0.028	0	0
8/13/2020 15:48	0.023	0.028	0	0

Former Coyne Textile
CAMP Station - CHA #2
Remedial Design Construction

Timestamp	Mass Concentration Total (mg/m3)	Dustrak TWA (mg/m3)	PID (ppm)	PID TWA (ppm)
8/13/2020 15:49	0.021	0.028	0	0
8/13/2020 15:50	0.023	0.028	0	0
8/13/2020 15:51	0.022	0.028	0	0
8/13/2020 15:52	0.022	0.028	0	0
8/13/2020 15:53	0.029	0.028	0	0
8/13/2020 15:54	0.024	0.028	0	0
8/13/2020 15:55	0.024	0.028	0	0
8/13/2020 15:56	0.024	0.028	0	0
8/13/2020 15:57	0.024	0.028	0	0
8/13/2020 15:58	0.023	0.028	0	0
8/13/2020 15:59	0.024	0.028	0	0
8/13/2020 16:00	0.024	0.028	0	0
8/13/2020 16:01	0.022	0.028	0	0
8/13/2020 16:02	0.023	0.028	0	0
8/13/2020 16:03	0.023	0.028	0	0
8/13/2020 16:04	0.022	0.028	0	0
8/13/2020 16:05	0.023	0.028	0	0
8/13/2020 16:06	0.022	0.028	0	0
8/13/2020 16:07	0.023	0.028	0	0
8/13/2020 16:08	0.023	0.028	0	0
8/13/2020 16:09	0.025	0.028	0	0
8/13/2020 16:10	0.023	0.028	0	0
8/14/2020 7:17	0.001	0	0	0.037
8/14/2020 7:18	0.028	0	0	0.037
8/14/2020 7:19	0.029	0	0	0.037
8/14/2020 7:20	0.027	0	0	0.037
8/14/2020 7:21	0.029	0	0	0.037
8/14/2020 7:22	0.027	0	0	0.037
8/14/2020 7:23	0.026	0	0	0.037
8/14/2020 7:24	0.027	0	0	0.037
8/14/2020 7:25	0.027	0	0	0.037
8/14/2020 7:26	0.026	0	0	0.037
8/14/2020 7:27	0.027	0	0	0.037
8/14/2020 7:28	0.027	0	0	0.037
8/14/2020 7:29	0.027	0	0	0.037
8/14/2020 7:30	0.03	0	0	0.037
8/14/2020 7:31	0.028	0	0	0.037
8/14/2020 7:32	0.029	0.001	0	0.037
8/14/2020 7:33	0.028	0.001	0	0.037
8/14/2020 7:34	0.029	0.001	0	0.037
8/14/2020 7:35	0.027	0.001	0	0.037
8/14/2020 7:36	0.029	0.001	0	0.037
8/14/2020 7:37	0.025	0.001	0	0.037

Former Coyne Textile
CAMP Station - CHA #2
Remedial Design Construction

Timestamp	Mass Concentration Total (mg/m3)	Dustrak TWA (mg/m3)	PID (ppm)	PID TWA (ppm)
8/14/2020 7:38	0.026	0.001	0	0.037
8/14/2020 7:39	0.025	0.001	0	0.037
8/14/2020 7:40	0.024	0.001	0	0.037
8/14/2020 7:41	0.025	0.001	0	0.037
8/14/2020 7:42	0.024	0.001	0	0.037
8/14/2020 7:43	0.023	0.001	0	0.037
8/14/2020 7:44	0.023	0.001	0	0.037
8/14/2020 7:45	0.024	0.002	0	0.037
8/14/2020 7:46	0.023	0.002	0	0.037
8/14/2020 7:47	0.023	0.002	0	0.037
8/14/2020 7:48	0.024	0.002	0	0.037
8/14/2020 7:49	0.023	0.002	0	0.037
8/14/2020 7:50	0.023	0.002	0	0.037
8/14/2020 7:51	0.026	0.002	0	0.037
8/14/2020 7:52	0.022	0.002	0	0.037
8/14/2020 7:53	0.022	0.002	0	0.037
8/14/2020 7:54	0.025	0.002	0	0.037
8/14/2020 7:55	0.022	0.002	0	0.037
8/14/2020 7:56	0.023	0.002	0	0.037
8/14/2020 7:57	0.022	0.002	0	0.037
8/14/2020 7:58	0.022	0.002	0	0.037
8/14/2020 7:59	0.022	0.002	0	0.037
8/14/2020 8:00	0.021	0.002	0	0.037
8/14/2020 8:01	0.022	0.002	0	0.037
8/14/2020 8:02	0.021	0.002	0	0.037
8/14/2020 8:03	0.021	0.002	0	0.037
8/14/2020 8:04	0.023	0.002	0	0.037
8/14/2020 8:05	0.024	0.002	0	0.037
8/14/2020 8:06	0.022	0.003	0	0.037
8/14/2020 8:07	0.022	0.003	0	0.037
8/14/2020 8:08	0.022	0.003	0	0.037
8/14/2020 8:09	0.023	0.003	0	0.037
8/14/2020 8:10	0.024	0.003	0	0.037
8/14/2020 8:11	0.022	0.003	0	0.037
8/14/2020 8:12	0.022	0.003	0	0.037
8/14/2020 8:13	0.023	0.003	0	0.037
8/14/2020 8:14	0.026	0.003	0	0.037
8/14/2020 8:15	0.025	0.003	0	0.037
8/14/2020 8:16	0.038	0.003	0	0.037
8/14/2020 8:17	0.04	0.003	0	0.037
8/14/2020 8:18	0.026	0.003	0	0.037
8/14/2020 8:19	0.023	0.003	0	0.037
8/14/2020 8:20	0.023	0.003	0	0.037

Former Coyne Textile
CAMP Station - CHA #2
Remedial Design Construction

Timestamp	Mass Concentration Total (mg/m3)	Dustrak TWA (mg/m3)	PID (ppm)	PID TWA (ppm)
8/14/2020 8:21	0.023	0.003	0	0.037
8/14/2020 8:22	0.023	0.003	0	0.037
8/14/2020 8:23	0.029	0.003	0	0.037
8/14/2020 8:24	0.024	0.003	0	0.037
8/14/2020 8:25	0.023	0.004	0	0.037
8/14/2020 8:26	0.023	0.004	0	0.037
8/14/2020 8:27	0.024	0.004	0	0.037
8/14/2020 8:28	0.026	0.004	0	0.037
8/14/2020 8:29	0.033	0.004	0	0.037
8/14/2020 8:30	0.03	0.004	0	0.037
8/14/2020 8:31	0.025	0.004	0	0.037
8/14/2020 8:32	0.027	0.004	0	0.037
8/14/2020 8:33	0.025	0.004	0	0.037
8/14/2020 8:34	0.025	0.004	0	0.037
8/14/2020 8:35	0.024	0.004	0	0.037
8/14/2020 8:36	0.025	0.004	0	0.037
8/14/2020 8:37	0.024	0.004	0	0.037
8/14/2020 8:38	0.024	0.004	0	0.037
8/14/2020 8:39	0.025	0.004	0	0.037
8/14/2020 8:40	0.028	0.004	0	0.037
8/14/2020 8:41	0.025	0.004	0	0.037
8/14/2020 8:42	0.025	0.004	0	0.037
8/14/2020 8:43	0.029	0.004	0	0.037
8/14/2020 8:44	0.025	0.005	0	0.037
8/14/2020 8:45	0.025	0.005	0	0.037
8/14/2020 8:46	0.025	0.005	0	0.037
8/14/2020 8:47	0.025	0.005	0	0.037
8/14/2020 8:48	0.025	0.005	0	0.037
8/14/2020 8:49	0.025	0.005	0	0.037
8/14/2020 8:50	0.026	0.005	0	0.037
8/14/2020 8:51	0.026	0.005	0	0.037
8/14/2020 8:52	0.026	0.005	0	0.037
8/14/2020 8:53	0.026	0.005	0	0.037
8/14/2020 8:54	0.026	0.005	0	0.037
8/14/2020 8:55	0.027	0.005	0	0.037
8/14/2020 8:56	0.027	0.005	0	0.037
8/14/2020 8:57	0.03	0.005	0	0.037
8/14/2020 8:58	0.031	0.005	0	0.037
8/14/2020 8:59	0.03	0.005	0	0.037
8/14/2020 9:00	0.027	0.005	0	0.037
8/14/2020 9:01	0.027	0.005	0	0.037
8/14/2020 9:02	0.027	0.006	0	0.037
8/14/2020 9:03	0.028	0.006	0	0.037

Former Coyne Textile
CAMP Station - CHA #2
Remedial Design Construction

Timestamp	Mass Concentration Total (mg/m3)	Dustrak TWA (mg/m3)	PID (ppm)	PID TWA (ppm)
8/14/2020 9:04	0.028	0.006	0	0.037
8/14/2020 9:05	0.028	0.006	0	0.037
8/14/2020 9:06	0.029	0.006	0	0.037
8/14/2020 9:07	0.029	0.006	0	0.037
8/14/2020 9:08	0.03	0.006	0	0.037
8/14/2020 9:09	0.03	0.006	0	0.037
8/14/2020 9:10	0.029	0.006	0	0.037
8/14/2020 9:11	0.03	0.006	0	0.037
8/14/2020 9:12	0.029	0.006	0	0.037
8/14/2020 9:13	0.029	0.006	0	0.037
8/14/2020 9:14	0.029	0.006	0	0.037
8/14/2020 9:15	0.029	0.006	0	0.037
8/14/2020 9:16	0.03	0.006	0	0.037
8/14/2020 9:17	0.029	0.006	0	0.037
8/14/2020 9:18	0.03	0.007	0	0.037
8/14/2020 9:19	0.03	0.007	0	0.037
8/14/2020 9:20	0.03	0.007	0	0.037
8/14/2020 9:21	0.031	0.007	0	0.037
8/14/2020 9:22	0.031	0.007	0	0.037
8/14/2020 9:23	0.031	0.007	0	0.037
8/14/2020 9:24	0.032	0.007	0	0.037
8/14/2020 9:25	0.03	0.007	0	0.037
8/14/2020 9:26	0.03	0.007	0	0.037
8/14/2020 9:27	0.033	0.007	0	0.037
8/14/2020 9:28	0.038	0.007	0	0.037
8/14/2020 9:29	0.031	0.007	0	0.037
8/14/2020 9:30	0.031	0.007	0	0.037
8/14/2020 9:31	0.031	0.007	0	0.037
8/14/2020 9:32	0.031	0.007	0	0.037
8/14/2020 9:33	0.031	0.007	0	0.037
8/14/2020 9:34	0.032	0.008	0	0.037
8/14/2020 9:35	0.031	0.008	0	0.037
8/14/2020 9:36	0.031	0.008	0	0.037
8/14/2020 9:37	0.032	0.008	0	0.037
8/14/2020 9:38	0.032	0.008	0	0.037
8/14/2020 9:39	0.031	0.008	0	0.037
8/14/2020 9:40	0.031	0.008	0	0.037
8/14/2020 9:41	0.031	0.008	0	0.037
8/14/2020 9:42	0.031	0.008	0	0.037
8/14/2020 9:43	0.032	0.008	0	0.037
8/14/2020 9:44	0.032	0.008	0	0.037
8/14/2020 9:45	0.032	0.008	0	0.037
8/14/2020 9:46	0.032	0.008	0	0.037

Former Coyne Textile
CAMP Station - CHA #2
Remedial Design Construction

Timestamp	Mass Concentration Total (mg/m3)	Dustrak TWA (mg/m3)	PID (ppm)	PID TWA (ppm)
8/14/2020 9:47	0.032	0.008	0	0.037
8/14/2020 9:48	0.031	0.008	0	0.037
8/14/2020 9:49	0.032	0.009	0	0.037
8/14/2020 9:50	0.032	0.009	0	0.037
8/14/2020 9:51	0.032	0.009	0	0.037
8/14/2020 9:52	0.033	0.009	0	0.037
8/14/2020 9:53	0.032	0.009	0	0.037
8/14/2020 9:54	0.032	0.009	0	0.037
8/14/2020 9:55	0.032	0.009	0	0.037
8/14/2020 9:56	0.032	0.009	0	0.037
8/14/2020 9:57	0.033	0.009	0	0.037
8/14/2020 9:58	0.033	0.009	0	0.037
8/14/2020 9:59	0.032	0.009	0	0.037
8/14/2020 10:00	0.033	0.009	0	0.037
8/14/2020 10:01	0.035	0.009	0	0.037
8/14/2020 10:02	0.037	0.009	0	0.037
8/14/2020 10:03	0.045	0.01	0	0.037
8/14/2020 10:04	0.034	0.01	0	0.037
8/14/2020 10:05	0.13	0.01	0	0.037
8/14/2020 10:06	0.055	0.01	0	0.037
8/14/2020 10:07	0.037	0.01	0	0.037
8/14/2020 10:08	0.037	0.01	0	0.037
8/14/2020 10:09	0.036	0.01	0	0.037
8/14/2020 10:10	0.033	0.01	0	0.037
8/14/2020 10:11	0.034	0.01	0	0.037
8/14/2020 10:12	0.033	0.01	0	0.037
8/14/2020 10:13	0.033	0.01	0	0.037
8/14/2020 10:14	0.033	0.011	0	0.037
8/14/2020 10:15	0.032	0.011	0	0.037
8/14/2020 10:16	0.032	0.011	0	0.037
8/14/2020 10:17	0.034	0.011	0	0.037
8/14/2020 10:18	0.032	0.011	0	0.037
8/14/2020 10:19	0.033	0.011	0	0.037
8/14/2020 10:20	0.033	0.011	0	0.037
8/14/2020 10:21	0.034	0.011	0	0.037
8/14/2020 10:22	0.033	0.011	0	0.037
8/14/2020 10:23	0.033	0.011	0	0.037
8/14/2020 10:24	0.032	0.011	0	0.037
8/14/2020 10:25	0.033	0.011	0	0.037
8/14/2020 10:26	0.032	0.011	0	0.037
8/14/2020 10:27	0.032	0.011	0	0.037
8/14/2020 10:28	0.032	0.012	0	0.037
8/14/2020 10:29	0.032	0.012	0	0.037

Former Coyne Textile
CAMP Station - CHA #2
Remedial Design Construction

Timestamp	Mass Concentration Total (mg/m3)	Dustrak TWA (mg/m3)	PID (ppm)	PID TWA (ppm)
8/14/2020 10:30	0.176	0.012	0	0.037
8/14/2020 10:31	0.264	0.012	0	0.037
8/14/2020 10:32	0.042	0.013	0	0.037
8/14/2020 10:33	0.033	0.013	0	0.037
8/14/2020 10:34	0.034	0.013	0	0.037
8/14/2020 10:35	0.035	0.013	0	0.037
8/14/2020 10:36	0.034	0.013	0	0.037
8/14/2020 10:37	0.033	0.013	0	0.037
8/14/2020 10:38	0.032	0.013	0	0.037
8/14/2020 10:39	0.033	0.013	0	0.037
8/14/2020 10:40	0.032	0.013	0	0.037
8/14/2020 10:41	0.033	0.013	0	0.037
8/14/2020 10:42	0.033	0.013	0	0.037
8/14/2020 10:43	0.033	0.013	0	0.037
8/14/2020 10:44	0.034	0.013	0	0.037
8/14/2020 10:45	0.04	0.013	0	0.037
8/14/2020 10:46	0.038	0.014	0	0.037
8/14/2020 10:47	0.041	0.014	0	0.037
8/14/2020 10:48	0.038	0.014	0	0.037
8/14/2020 10:49	0.033	0.014	0	0.037
8/14/2020 10:50	0.037	0.014	0	0.037
8/14/2020 10:51	0.034	0.014	0	0.037
8/14/2020 10:52	0.035	0.014	0	0.037
8/14/2020 10:53	0.033	0.014	0	0.037
8/14/2020 10:54	0.035	0.014	0	0.037
8/14/2020 10:55	0.034	0.014	0	0.037
8/14/2020 10:56	0.034	0.014	0	0.037
8/14/2020 10:57	0.04	0.014	0	0.037
8/14/2020 10:58	0.066	0.014	0	0.037
8/14/2020 10:59	0.04	0.015	0	0.037
8/14/2020 11:00	0.042	0.015	0	0.037
8/14/2020 11:01	0.035	0.015	0	0.037
8/14/2020 11:02	0.037	0.015	0	0.037
8/14/2020 11:03	0.036	0.015	0	0.037
8/14/2020 11:04	0.035	0.015	0	0.037
8/14/2020 11:05	0.038	0.015	0	0.037
8/14/2020 11:06	0.035	0.015	0	0.037
8/14/2020 11:07	0.039	0.015	0	0.037
8/14/2020 11:08	0.04	0.015	0	0.037
8/14/2020 11:09	0.037	0.015	0	0.037
8/14/2020 11:10	0.036	0.015	0	0.037
8/14/2020 11:11	0.035	0.016	0	0.037
8/14/2020 11:12	0.044	0.016	0	0.037

Former Coyne Textile
CAMP Station - CHA #2
Remedial Design Construction

Timestamp	Mass Concentration Total (mg/m3)	Dustrak TWA (mg/m3)	PID (ppm)	PID TWA (ppm)
8/14/2020 11:13	0.042	0.016	0	0.037
8/14/2020 11:14	0.038	0.016	0	0.037
8/14/2020 11:15	0.038	0.016	0	0.037
8/14/2020 11:16	0.047	0.016	0	0.037
8/14/2020 11:17	0.035	0.016	0	0.037
8/14/2020 11:18	0.035	0.016	0	0.037
8/14/2020 11:19	0.034	0.016	0	0.037
8/14/2020 11:20	0.11	0.016	0	0.037
8/14/2020 11:21	0.054	0.017	0	0.037
8/14/2020 11:22	0.038	0.017	0	0.037
8/14/2020 11:23	0.04	0.017	0	0.037
8/14/2020 11:24	0.034	0.017	0	0.037
8/14/2020 11:25	0.04	0.017	0	0.037
8/14/2020 11:26	0.047	0.017	0	0.037
8/14/2020 11:27	0.05	0.017	0	0.037
8/14/2020 11:28	0.034	0.017	0	0.037
8/14/2020 11:29	0.034	0.017	0	0.037
8/14/2020 11:30	0.034	0.017	0	0.037
8/14/2020 11:31	0.035	0.017	0	0.037
8/14/2020 11:32	0.035	0.017	0	0.037
8/14/2020 11:33	0.033	0.017	0	0.037
8/14/2020 11:34	0.036	0.018	0	0.037
8/14/2020 11:35	0.034	0.018	0	0.037
8/14/2020 11:36	0.034	0.018	0	0.037
8/14/2020 11:37	0.033	0.018	0	0.037
8/14/2020 11:38	0.034	0.018	0	0.037
8/14/2020 11:39	0.037	0.018	0	0.037
8/14/2020 11:40	0.033	0.018	0	0.037
8/14/2020 11:41	0.033	0.018	0	0.037
8/14/2020 11:42	0.033	0.018	0	0.037
8/14/2020 11:43	0.033	0.018	0	0.037
8/14/2020 11:44	0.036	0.018	0	0.037
8/14/2020 11:45	0.034	0.018	0	0.037
8/14/2020 11:46	0.035	0.018	0	0.037
8/14/2020 11:47	0.036	0.018	0	0.037
8/14/2020 11:48	0.033	0.019	0	0.037
8/14/2020 11:49	0.033	0.019	0	0.037
8/14/2020 11:50	0.034	0.019	0	0.037
8/14/2020 11:51	0.033	0.019	0	0.037
8/14/2020 11:52	0.033	0.019	0	0.037
8/14/2020 11:53	0.034	0.019	0	0.037
8/14/2020 11:54	0.036	0.019	0	0.037
8/14/2020 11:55	0.035	0.019	0	0.037

Former Coyne Textile
CAMP Station - CHA #2
Remedial Design Construction

Timestamp	Mass Concentration Total (mg/m3)	Dustrak TWA (mg/m3)	PID (ppm)	PID TWA (ppm)
8/14/2020 11:56	0.032	0.019	0	0.037
8/14/2020 11:57	0.032	0.019	0	0.037
8/14/2020 11:58	0.032	0.019	0	0.037
8/14/2020 11:59	0.032	0.019	0	0.037
8/14/2020 12:00	0.032	0.019	0	0.037
8/14/2020 12:01	0.035	0.019	0	0.037
8/14/2020 12:02	0.034	0.02	0	0.037
8/14/2020 12:03	0.033	0.02	0	0.037
8/14/2020 12:04	0.032	0.02	0	0.037
8/14/2020 12:05	0.033	0.02	0	0.037
8/14/2020 12:06	0.046	0.02	0	0.037
8/14/2020 12:07	0.033	0.02	0	0.037
8/14/2020 12:08	0.032	0.02	0	0.037
8/14/2020 12:09	0.032	0.02	0	0.037
8/14/2020 12:10	0.031	0.02	0	0.037
8/14/2020 12:11	0.031	0.02	0	0.037
8/14/2020 12:12	0.032	0.02	0	0.037
8/14/2020 12:13	0.031	0.02	0	0.037
8/14/2020 12:14	0.031	0.02	0	0.037
8/14/2020 12:15	0.032	0.02	0	0.037
8/14/2020 12:16	0.033	0.02	0	0.037
8/14/2020 12:17	0.032	0.021	0	0.037
8/14/2020 12:18	0.031	0.021	0	0.037
8/14/2020 12:19	0.029	0.021	0	0.037
8/14/2020 12:20	0.029	0.021	0	0.037
8/14/2020 12:21	0.03	0.021	0	0.037
8/14/2020 12:22	0.035	0.021	0	0.037
8/14/2020 12:23	0.031	0.021	0	0.037
8/14/2020 12:24	0.031	0.021	0	0.037
8/14/2020 12:25	0.031	0.021	0	0.037
8/14/2020 12:26	0.031	0.021	0	0.037
8/14/2020 12:27	0.03	0.021	0	0.037
8/14/2020 12:28	0.032	0.021	0	0.037
8/14/2020 12:29	0.031	0.021	0	0.037
8/14/2020 12:30	0.035	0.021	0	0.037
8/14/2020 12:31	0.041	0.021	0	0.037
8/14/2020 12:32	0.037	0.022	0	0.037
8/14/2020 12:33	0.03	0.022	0	0.037
8/14/2020 12:34	0.029	0.022	0	0.037
8/14/2020 12:35	0.028	0.022	0	0.037
8/14/2020 12:36	0.029	0.022	0	0.037
8/14/2020 12:37	0.028	0.022	0	0.037
8/14/2020 12:38	0.029	0.022	0	0.037

Former Coyne Textile
CAMP Station - CHA #2
Remedial Design Construction

Timestamp	Mass Concentration Total (mg/m3)	Dustrak TWA (mg/m3)	PID (ppm)	PID TWA (ppm)
8/14/2020 12:39	0.029	0.022	0	0.037
8/14/2020 12:40	0.028	0.022	0	0.037
8/14/2020 12:41	0.03	0.022	0	0.037
8/14/2020 12:42	0.031	0.022	0	0.037
8/14/2020 12:43	0.036	0.022	0	0.037
8/14/2020 12:44	0.03	0.022	0	0.037
8/14/2020 12:45	0.03	0.022	0	0.037
8/14/2020 12:46	0.034	0.022	0	0.037
8/14/2020 12:47	0.072	0.022	0	0.037
8/14/2020 12:48	0.067	0.023	0	0.037
8/14/2020 12:49	0.03	0.023	0	0.037
8/14/2020 12:50	0.029	0.023	0	0.037
8/14/2020 12:51	0.028	0.023	0	0.037
8/14/2020 12:52	0.034	0.023	0	0.037
8/14/2020 12:53	0.029	0.023	0	0.037
8/14/2020 12:54	0.03	0.023	0	0.037
8/14/2020 12:55	0.029	0.023	0	0.037
8/14/2020 12:56	0.029	0.023	0	0.037
8/14/2020 12:57	0.029	0.023	0	0.037
8/14/2020 12:58	0.03	0.023	0	0.037
8/14/2020 12:59	0.03	0.023	0	0.037
8/14/2020 13:00	0.03	0.023	0	0.037
8/14/2020 13:01	0.031	0.024	0	0.037
8/14/2020 13:02	0.03	0.024	0	0.037
8/14/2020 13:03	0.032	0.024	0	0.037
8/14/2020 13:04	0.034	0.024	0	0.037
8/14/2020 13:05	0.029	0.024	0	0.037
8/14/2020 13:06	0.029	0.024	0	0.037
8/14/2020 13:07	0.029	0.024	0	0.037
8/14/2020 13:08	0.029	0.024	0	0.037
8/14/2020 13:09	0.031	0.024	0	0.037
8/14/2020 13:10	0.029	0.024	0	0.037
8/14/2020 13:11	0.029	0.024	0	0.037
8/14/2020 13:12	0.029	0.024	0	0.037
8/14/2020 13:13	0.03	0.024	0	0.037
8/14/2020 13:14	0.03	0.024	0	0.037
8/14/2020 13:15	0.031	0.024	0	0.037
8/14/2020 13:16	0.047	0.024	0	0.037
8/14/2020 13:17	0.03	0.025	0	0.037
8/14/2020 13:18	0.03	0.025	0	0.037
8/14/2020 13:19	0.037	0.025	0	0.037
8/14/2020 13:20	0.031	0.025	0	0.037
8/14/2020 13:21	0.031	0.025	0	0.037

Former Coyne Textile
CAMP Station - CHA #2
Remedial Design Construction

Timestamp	Mass Concentration Total (mg/m3)	Dustrak TWA (mg/m3)	PID (ppm)	PID TWA (ppm)
8/14/2020 13:22	0.029	0.025	0	0.037
8/14/2020 13:23	0.029	0.025	0	0.037
8/14/2020 13:24	0.03	0.025	0	0.037
8/14/2020 13:25	0.03	0.025	0	0.037
8/14/2020 13:26	0.032	0.025	0	0.037
8/14/2020 13:27	0.031	0.025	0	0.037
8/14/2020 13:28	0.036	0.025	0	0.037
8/14/2020 13:29	0.056	0.025	0	0.037
8/14/2020 13:30	0.036	0.025	0	0.037
8/14/2020 13:31	0.029	0.026	0	0.037
8/14/2020 13:32	0.03	0.026	0	0.037
8/14/2020 13:33	0.03	0.026	0	0.037
8/14/2020 13:34	0.029	0.026	0	0.037
8/14/2020 13:35	0.029	0.026	0	0.037
8/14/2020 13:36	0.03	0.026	0	0.037
8/14/2020 13:37	0.03	0.026	0	0.037
8/14/2020 13:38	0.034	0.026	0	0.037
8/14/2020 13:39	0.047	0.026	0	0.037
8/14/2020 13:40	0.038	0.026	0	0.037
8/14/2020 13:41	0.03	0.026	0	0.037
8/14/2020 13:42	0.03	0.026	0	0.037
8/14/2020 13:43	0.031	0.026	0	0.037
8/14/2020 13:44	0.053	0.026	0	0.037
8/14/2020 13:45	0.04	0.027	0	0.037
8/14/2020 13:46	0.04	0.027	0	0.037
8/14/2020 13:47	0.034	0.027	0	0.037
8/14/2020 13:48	0.037	0.027	0	0.037
8/14/2020 13:49	0.028	0.027	0	0.037
8/14/2020 13:50	0.029	0.027	0	0.037
8/14/2020 13:51	0.034	0.027	0	0.037
8/14/2020 13:52	0.043	0.027	0	0.037
8/14/2020 13:53	0.029	0.027	0	0.037
8/14/2020 13:54	0.038	0.027	0	0.037
8/14/2020 13:55	0.033	0.027	0	0.037
8/14/2020 13:56	0.037	0.027	0	0.037
8/14/2020 13:57	0.031	0.027	0	0.037
8/14/2020 13:58	0.029	0.027	0	0.037
8/14/2020 13:59	0.029	0.028	0	0.037
8/14/2020 14:00	0.03	0.028	0	0.037
8/14/2020 14:01	0.031	0.028	0	0.037
8/14/2020 14:02	0.141	0.028	0	0.037
8/14/2020 14:03	0.03	0.028	0	0.037
8/14/2020 14:04	0.034	0.028	0	0.037

Former Coyne Textile
CAMP Station - CHA #2
Remedial Design Construction

Timestamp	Mass Concentration Total (mg/m3)	Dustrak TWA (mg/m3)	PID (ppm)	PID TWA (ppm)
8/14/2020 14:05	0.031	0.028	0	0.037
8/14/2020 14:06	0.027	0.028	0	0.037
8/14/2020 14:07	0.032	0.028	0	0.037
8/14/2020 14:08	0.029	0.028	0	0.037
8/14/2020 14:09	0.036	0.028	0	0.037
8/14/2020 14:10	0.039	0.028	0	0.037
8/14/2020 14:11	0.033	0.029	0	0.037
8/14/2020 14:12	0.03	0.029	0	0.037
8/14/2020 14:13	0.041	0.029	0	0.037
8/14/2020 14:14	0.031	0.029	0	0.037
8/14/2020 14:15	0.028	0.029	0	0.037
8/14/2020 14:16	0.037	0.029	0	0.037
8/14/2020 14:17	0.034	0.029	0	0.037
8/14/2020 14:18	0.03	0.029	0	0.037
8/14/2020 14:19	0.028	0.029	0	0.037
8/14/2020 14:20	0.027	0.029	0	0.037
8/14/2020 14:21	0.03	0.029	0	0.037
8/14/2020 14:22	0.028	0.029	0	0.037
8/14/2020 14:23	0.028	0.029	0	0.037
8/14/2020 14:24	0.028	0.029	0	0.037
8/14/2020 14:25	0.027	0.029	0	0.037
8/14/2020 14:26	0.028	0.029	0	0.037
8/14/2020 14:27	0.031	0.03	0	0.037
8/14/2020 14:28	0.034	0.03	0	0.037
8/14/2020 14:29	0.033	0.03	0	0.037
8/14/2020 14:30	0.029	0.03	0	0.037
8/14/2020 14:31	0.028	0.03	0	0.037
8/14/2020 14:32	0.032	0.03	0	0.037
8/14/2020 14:33	0.03	0.03	0	0.037
8/14/2020 14:34	0.029	0.03	0	0.037
8/14/2020 14:35	0.028	0.03	0	0.037
8/14/2020 14:36	0.029	0.03	0	0.037
8/14/2020 14:37	0.03	0.03	0	0.037
8/14/2020 14:38	0.029	0.03	0	0.037
8/14/2020 14:39	0.03	0.03	0	0.037
8/14/2020 14:40	0.029	0.03	0	0.037
8/14/2020 14:41	0.029	0.03	0	0.037
8/14/2020 14:42	0.028	0.03	0	0.037
8/14/2020 14:43	0.028	0.031	0	0.037
8/14/2020 14:44	0.041	0.031	0	0.037
8/14/2020 14:45	0.03	0.031	0	0.037
8/14/2020 14:46	0.029	0.031	0	0.037
8/14/2020 14:47	0.081	0.031	0	0.037

Former Coyne Textile
CAMP Station - CHA #2
Remedial Design Construction

Timestamp	Mass Concentration Total (mg/m3)	Dustrak TWA (mg/m3)	PID (ppm)	PID TWA (ppm)
8/14/2020 14:48	0.065	0.031	0	0.037
8/14/2020 14:49	0.029	0.031	0	0.037
8/14/2020 14:50	0.028	0.031	0	0.037
8/14/2020 14:51	0.028	0.031	0	0.037
8/14/2020 14:52	0.029	0.031	0	0.037
8/14/2020 14:53	0.028	0.031	0	0.037
8/14/2020 14:54	0.028	0.031	0	0.037
8/14/2020 14:55	0.028	0.031	0	0.037
8/14/2020 14:56	0.028	0.032	0	0.037
8/14/2020 14:57	0.035	0.032	0	0.037
8/14/2020 14:58	0.03	0.032	0	0.037
8/14/2020 14:59	0.029	0.032	0	0.037
8/14/2020 15:00	0.029	0.032	0	0.037
8/14/2020 15:01	0.029	0.032	0	0.037
8/14/2020 15:02	0.028	0.032	0	0.037
8/14/2020 15:03	0.032	0.032	0	0.037
8/14/2020 15:04	0.029	0.032	0	0.037
8/14/2020 15:05	0.029	0.032	0	0.037
8/14/2020 15:06	0.029	0.032	0	0.037
8/14/2020 15:07	0.031	0.032	0	0.037
8/14/2020 15:08	0.028	0.032	0	0.037
8/14/2020 15:09	0.029	0.032	0	0.037
8/14/2020 15:10	0.029	0.032	0	0.037
8/14/2020 15:11	0.029	0.032	0	0.037
8/14/2020 15:12	0.028	0.033	0	0.037
8/14/2020 15:13	0.03	0.033	0	0.037
8/14/2020 15:14	0.03	0.033	0	0.037
8/14/2020 15:15	0.031	0.033	0	0.037
8/14/2020 15:16	0.031	0.033	0	0.037
8/14/2020 15:17	0.03	0.033	0	0.037
8/14/2020 15:18	0.029	0.033	0	0.037
8/14/2020 15:19	0.029	0.033	0	0.037
8/14/2020 15:20	0.029	0.033	0	0.037
8/14/2020 15:21	0.031	0.033	0	0.037
8/14/2020 15:22	0.032	0.033	0	0.037
8/14/2020 15:23	0.032	0.033	0	0.037
8/14/2020 15:24	0.039	0.033	0	0.037
8/14/2020 15:25	0.042	0.033	0	0.037
8/14/2020 15:26	0.038	0.033	0	0.037
8/14/2020 15:27	0.041	0.033	0	0.037
8/14/2020 15:28	0.036	0.033	0	0.037
8/14/2020 15:29	0.032	0.033	0	0.037
8/14/2020 15:30	0.036	0.033	0	0.037

Former Coyne Textile
CAMP Station - CHA #2
Remedial Design Construction

Timestamp	Mass Concentration Total (mg/m3)	Dustrak TWA (mg/m3)	PID (ppm)	PID TWA (ppm)
8/14/2020 15:31	0.042	0.033	0	0.037
8/14/2020 15:32	0.033	0.033	0	0.037
8/14/2020 15:33	0.033	0.033	0	0.037
8/14/2020 15:34	0.032	0.033	0	0.037
8/14/2020 15:35	0.031	0.033	0	0.037
8/14/2020 15:36	0.031	0.033	0	0.037
8/14/2020 15:37	0.03	0.033	0	0.037
8/14/2020 15:38	0.03	0.033	0	0.037
8/14/2020 15:39	0.03	0.033	0	0.037
8/14/2020 15:40	0.03	0.033	0	0.037
8/14/2020 15:41	0.03	0.033	0	0.037
8/14/2020 15:42	0.03	0.033	0	0.037
8/14/2020 15:43	0.03	0.033	0	0.037
8/14/2020 15:44	0.044	0.033	0	0.037
8/14/2020 15:45	0.045	0.033	0	0.037
8/14/2020 15:46	0.045	0.033	0	0.037
8/14/2020 15:47	0.03	0.033	0	0.037
8/14/2020 15:48	0.03	0.033	0	0.037
8/14/2020 15:49	0.116	0.033	0	0.037
8/14/2020 15:50	0.276	0.033	0	0.037
8/14/2020 15:51	0.048	0.033	0	0.037
8/14/2020 15:52	0.052	0.033	0	0.037
8/17/2020 6:58	0.024	0	0	0
8/17/2020 6:59	0.023	0	0	0
8/17/2020 7:00	0.023	0	0	0
8/17/2020 7:01	0.022	0	0	0
8/17/2020 7:02	0.022	0	0	0
8/17/2020 7:03	0.024	0	0	0
8/17/2020 7:04	0.021	0	0	0
8/17/2020 7:05	0.02	0	0	0
8/17/2020 7:06	0.021	0	0	0
8/17/2020 7:07	0.024	0	0	0
8/17/2020 7:08	0.033	0	0	0
8/17/2020 7:09	0.023	0	0	0
8/17/2020 7:10	0.026	0	0	0
8/17/2020 7:11	0.041	0	0	0
8/17/2020 7:12	0.031	0	0	0
8/17/2020 7:13	0.028	0.001	0	0
8/17/2020 7:14	0.023	0.001	0	0
8/17/2020 7:15	0.023	0.001	0	0
8/17/2020 7:16	0.021	0.001	0	0
8/17/2020 7:17	0.022	0.001	0	0
8/17/2020 7:18	0.023	0.001	0	0

Former Coyne Textile
CAMP Station - CHA #2
Remedial Design Construction

Timestamp	Mass Concentration Total (mg/m3)	Dustrak TWA (mg/m3)	PID (ppm)	PID TWA (ppm)
8/17/2020 7:19	0.021	0.001	0	0
8/17/2020 7:20	0.022	0.001	0	0
8/17/2020 7:21	0.023	0.001	0	0
8/17/2020 7:22	0.024	0.001	0	0
8/17/2020 7:23	0.023	0.001	0	0
8/17/2020 7:24	0.025	0.001	0	0
8/17/2020 7:25	0.102	0.001	0	0
8/17/2020 7:26	0.029	0.002	0	0
8/17/2020 7:27	0.022	0.002	0	0
8/17/2020 7:28	0.021	0.002	0	0
8/17/2020 7:29	0.02	0.002	0	0
8/17/2020 7:30	0.025	0.002	0	0
8/17/2020 7:31	0.023	0.002	0	0
8/17/2020 7:32	0.021	0.002	0	0
8/17/2020 7:33	0.022	0.002	0	0
8/17/2020 7:34	0.022	0.002	0	0
8/17/2020 7:35	0.021	0.002	0	0
8/17/2020 7:36	0.022	0.002	0	0
8/17/2020 7:37	0.031	0.002	0	0
8/17/2020 7:38	0.033	0.002	0	0
8/17/2020 7:39	0.03	0.002	0	0
8/17/2020 7:40	0.022	0.002	0	0
8/17/2020 7:41	0.022	0.002	0	0
8/17/2020 7:42	0.023	0.002	0	0
8/17/2020 7:43	0.025	0.002	0	0
8/17/2020 7:44	0.024	0.002	0	0
8/17/2020 7:45	0.023	0.003	0	0
8/17/2020 7:46	0.023	0.003	0	0
8/17/2020 7:47	0.023	0.003	0	0
8/17/2020 7:48	0.023	0.003	0	0
8/17/2020 7:49	0.023	0.003	0	0
8/17/2020 7:50	0.023	0.003	0	0
8/17/2020 7:51	0.023	0.003	0	0
8/17/2020 7:52	0.023	0.003	0	0
8/17/2020 7:53	0.023	0.003	0	0
8/17/2020 7:54	0.024	0.003	0	0
8/17/2020 7:55	0.025	0.003	0	0
8/17/2020 7:56	0.026	0.003	0	0
8/17/2020 7:57	0.026	0.003	0	0
8/17/2020 7:58	0.023	0.003	0	0
8/17/2020 7:59	0.022	0.003	0	0
8/17/2020 8:00	0.031	0.003	0	0
8/17/2020 8:01	0.032	0.003	0	0

Former Coyne Textile
CAMP Station - CHA #2
Remedial Design Construction

Timestamp	Mass Concentration Total (mg/m3)	Dustrak TWA (mg/m3)	PID (ppm)	PID TWA (ppm)
8/17/2020 8:02	0.03	0.003	0	0
8/17/2020 8:03	0.03	0.003	0	0
8/17/2020 8:04	0.027	0.004	0	0
8/17/2020 8:05	0.025	0.004	0	0
8/17/2020 8:06	0.024	0.004	0	0
8/17/2020 8:07	0.024	0.004	0	0
8/17/2020 8:08	0.025	0.004	0	0
8/17/2020 8:09	0.026	0.004	0	0
8/17/2020 8:10	0.026	0.004	0	0
8/17/2020 8:11	0.024	0.004	0	0
8/17/2020 8:12	0.027	0.004	0	0
8/17/2020 8:13	0.027	0.004	0	0
8/17/2020 8:14	0.024	0.004	0	0
8/17/2020 8:15	0.025	0.004	0	0
8/17/2020 8:16	0.025	0.004	0	0
8/17/2020 8:17	0.027	0.004	0	0
8/17/2020 8:18	0.024	0.004	0	0
8/17/2020 8:19	0.027	0.004	0	0
8/17/2020 8:20	0.027	0.004	0	0
8/17/2020 8:21	0.027	0.004	0	0
8/17/2020 8:22	0.027	0.004	0	0
8/17/2020 8:23	0.023	0.005	0	0
8/17/2020 8:24	0.025	0.005	0	0
8/17/2020 8:25	0.027	0.005	0	0
8/17/2020 8:26	0.025	0.005	0	0
8/17/2020 8:27	0.026	0.005	0	0
8/17/2020 8:28	0.027	0.005	0	0
8/17/2020 8:29	0.026	0.005	0	0
8/17/2020 8:30	0.026	0.005	0	0
8/17/2020 8:31	0.026	0.005	0	0
8/17/2020 8:32	0.028	0.005	0	0
8/17/2020 8:33	0.028	0.005	0	0
8/17/2020 8:34	0.026	0.005	0	0
8/17/2020 8:35	0.025	0.005	0	0
8/17/2020 8:36	0.028	0.005	0	0
8/17/2020 8:37	0.027	0.005	0	0
8/17/2020 8:38	0.026	0.005	0	0
8/17/2020 8:39	0.026	0.005	0	0
8/17/2020 8:40	0.026	0.005	0	0
8/17/2020 8:41	0.024	0.006	0	0
8/17/2020 8:42	0.025	0.006	0	0
8/17/2020 8:43	0.025	0.006	0	0
8/17/2020 8:44	0.025	0.006	0	0

Former Coyne Textile
CAMP Station - CHA #2
Remedial Design Construction

Timestamp	Mass Concentration Total (mg/m3)	Dustrak TWA (mg/m3)	PID (ppm)	PID TWA (ppm)
8/17/2020 8:45	0.027	0.006	0	0
8/17/2020 8:46	0.026	0.006	0	0
8/17/2020 8:47	0.025	0.006	0	0
8/17/2020 8:48	0.025	0.006	0	0
8/17/2020 8:49	0.025	0.006	0	0
8/17/2020 8:50	0.025	0.006	0	0
8/17/2020 8:51	0.029	0.006	0	0
8/17/2020 8:52	0.025	0.006	0	0
8/17/2020 8:53	0.026	0.006	0	0
8/17/2020 8:54	0.025	0.006	0	0
8/17/2020 8:55	0.025	0.006	0	0
8/17/2020 8:56	0.026	0.006	0	0
8/17/2020 8:57	0.027	0.006	0	0
8/17/2020 8:58	0.028	0.006	0	0
8/17/2020 8:59	0.028	0.006	0	0
8/17/2020 9:00	0.027	0.007	0	0
8/17/2020 9:01	0.029	0.007	0	0
8/17/2020 9:02	0.028	0.007	0	0
8/17/2020 9:03	0.028	0.007	0	0
8/17/2020 9:04	0.029	0.007	0	0
8/17/2020 9:05	0.027	0.007	0	0
8/17/2020 9:06	0.027	0.007	0	0
8/17/2020 9:07	0.027	0.007	0	0
8/17/2020 9:08	0.027	0.007	0	0
8/17/2020 9:09	0.028	0.007	0	0
8/17/2020 9:10	0.027	0.007	0	0
8/17/2020 9:11	0.027	0.007	0	0
8/17/2020 9:12	0.028	0.007	0	0
8/17/2020 9:13	0.029	0.007	0	0
8/17/2020 9:14	0.029	0.007	0	0
8/17/2020 9:15	0.03	0.007	0	0
8/17/2020 9:16	0.07	0.008	0	0
8/17/2020 9:17	0.028	0.008	0	0
8/17/2020 9:18	0.028	0.008	0	0
8/17/2020 9:19	0.028	0.008	0	0
8/17/2020 9:20	0.027	0.008	0	0
8/17/2020 9:21	0.028	0.008	0	0
8/17/2020 9:22	0.027	0.008	0	0
8/17/2020 9:23	0.027	0.008	0	0
8/17/2020 9:24	0.028	0.008	0	0
8/17/2020 9:25	0.028	0.008	0	0
8/17/2020 9:26	0.029	0.008	0	0
8/17/2020 9:27	0.028	0.008	0	0

Former Coyne Textile
CAMP Station - CHA #2
Remedial Design Construction

Timestamp	Mass Concentration Total (mg/m3)	Dustrak TWA (mg/m3)	PID (ppm)	PID TWA (ppm)
8/17/2020 9:28	0.028	0.008	0	0
8/17/2020 9:29	0.029	0.008	0	0
8/17/2020 9:30	0.03	0.008	0	0
8/17/2020 9:31	0.029	0.008	0	0
8/17/2020 9:32	0.029	0.009	0	0
8/17/2020 9:33	0.029	0.009	0	0
8/17/2020 9:34	0.029	0.009	0	0
8/17/2020 9:35	0.029	0.009	0	0
8/17/2020 9:36	0.029	0.009	0	0
8/17/2020 9:37	0.03	0.009	0	0
8/17/2020 9:38	0.03	0.009	0	0
8/17/2020 9:39	0.029	0.009	0	0
8/17/2020 9:40	0.029	0.009	0	0
8/17/2020 9:41	0.029	0.009	0	0
8/17/2020 9:42	0.03	0.009	0	0
8/17/2020 9:43	0.03	0.009	0	0
8/17/2020 9:44	0.03	0.009	0	0
8/17/2020 9:45	0.034	0.009	0	0
8/17/2020 9:46	0.032	0.009	0	0
8/17/2020 9:47	0.03	0.009	0	0
8/17/2020 9:48	0.03	0.009	0	0
8/17/2020 9:49	0.03	0.01	0	0
8/17/2020 9:50	0.03	0.01	0	0
8/17/2020 9:51	0.03	0.01	0	0
8/17/2020 9:52	0.03	0.01	0	0
8/17/2020 9:53	0.03	0.01	0	0
8/17/2020 9:54	0.03	0.01	0	0
8/17/2020 9:55	0.031	0.01	0	0
8/17/2020 9:56	0.032	0.01	0	0
8/17/2020 9:57	0.03	0.01	0	0
8/17/2020 9:58	0.03	0.01	0	0
8/17/2020 9:59	0.031	0.01	0	0
8/17/2020 10:00	0.031	0.01	0	0
8/17/2020 10:01	0.038	0.01	0	0
8/17/2020 10:02	0.031	0.01	0	0
8/17/2020 10:03	0.031	0.01	0	0
8/17/2020 10:04	0.032	0.011	0	0
8/17/2020 10:05	0.032	0.011	0	0
8/17/2020 10:06	0.031	0.011	0	0
8/17/2020 10:07	0.032	0.011	0	0
8/17/2020 10:08	0.032	0.011	0	0
8/17/2020 10:09	0.031	0.011	0	0
8/17/2020 10:10	0.032	0.011	0	0

Former Coyne Textile
CAMP Station - CHA #2
Remedial Design Construction

Timestamp	Mass Concentration Total (mg/m3)	Dustrak TWA (mg/m3)	PID (ppm)	PID TWA (ppm)
8/17/2020 10:11	0.033	0.011	0	0
8/17/2020 10:12	0.032	0.011	0	0
8/17/2020 10:13	0.033	0.011	0	0
8/17/2020 10:14	0.034	0.011	0	0
8/17/2020 10:15	0.032	0.011	0	0
8/17/2020 10:16	0.033	0.011	0	0
8/17/2020 10:17	0.033	0.011	0	0
8/17/2020 10:18	0.032	0.011	0	0
8/17/2020 10:19	0.033	0.012	0	0
8/17/2020 10:20	0.033	0.012	0	0
8/17/2020 10:21	0.034	0.012	0	0
8/17/2020 10:22	0.035	0.012	0	0
8/17/2020 10:23	0.036	0.012	0	0
8/17/2020 10:24	0.033	0.012	0	0
8/17/2020 10:25	0.035	0.012	0	0
8/17/2020 10:26	0.034	0.012	0	0
8/17/2020 10:27	0.034	0.012	0	0
8/17/2020 10:28	0.034	0.012	0	0
8/17/2020 10:29	0.034	0.012	0	0
8/17/2020 10:30	0.033	0.012	0	0
8/17/2020 10:31	0.034	0.012	0	0
8/17/2020 10:32	0.034	0.012	0	0
8/17/2020 10:33	0.034	0.013	0	0
8/17/2020 10:34	0.034	0.013	0	0
8/17/2020 10:35	0.033	0.013	0	0
8/17/2020 10:36	0.034	0.013	0	0
8/17/2020 10:37	0.033	0.013	0	0
8/17/2020 10:38	0.033	0.013	0	0
8/17/2020 10:39	0.033	0.013	0	0
8/17/2020 10:40	0.034	0.013	0	0
8/17/2020 10:41	0.033	0.013	0	0
8/17/2020 10:42	0.033	0.013	0	0
8/17/2020 10:43	0.033	0.013	0	0
8/17/2020 10:44	0.033	0.013	0	0
8/17/2020 10:45	0.035	0.013	0	0
8/17/2020 10:46	0.033	0.013	0	0
8/17/2020 10:47	0.033	0.014	0	0
8/17/2020 10:48	0.034	0.014	0	0
8/17/2020 10:49	0.034	0.014	0	0
8/17/2020 10:50	0.033	0.014	0	0
8/17/2020 10:51	0.033	0.014	0	0
8/17/2020 10:52	0.033	0.014	0	0
8/17/2020 10:53	0.038	0.014	0	0

Former Coyne Textile
CAMP Station - CHA #2
Remedial Design Construction

Timestamp	Mass Concentration Total (mg/m3)	Dustrak TWA (mg/m3)	PID (ppm)	PID TWA (ppm)
8/17/2020 10:54	0.048	0.014	0	0
8/17/2020 10:55	0.034	0.014	0	0
8/17/2020 10:56	0.033	0.014	0	0
8/17/2020 10:57	0.03	0.014	0	0
8/17/2020 10:58	0.03	0.014	0	0
8/17/2020 10:59	0.031	0.014	0	0
8/17/2020 11:00	0.03	0.014	0	0
8/17/2020 11:01	0.031	0.014	0	0
8/17/2020 11:02	0.03	0.015	0	0
8/17/2020 11:03	0.031	0.015	0	0
8/17/2020 11:04	0.03	0.015	0	0
8/17/2020 11:05	0.03	0.015	0	0
8/17/2020 11:06	0.034	0.015	0	0
8/17/2020 11:07	0.031	0.015	0	0
8/17/2020 11:08	0.031	0.015	0	0
8/17/2020 11:09	0.033	0.015	0	0
8/17/2020 11:10	0.032	0.015	0	0
8/17/2020 11:11	0.03	0.015	0	0
8/17/2020 11:12	0.03	0.015	0	0
8/17/2020 11:13	0.03	0.015	0	0
8/17/2020 11:14	0.03	0.015	0	0
8/17/2020 11:15	0.03	0.015	0	0
8/17/2020 11:16	0.03	0.015	0	0
8/17/2020 11:17	0.029	0.016	0	0
8/17/2020 11:18	0.029	0.016	0	0
8/17/2020 11:19	0.029	0.016	0	0
8/17/2020 11:20	0.028	0.016	0	0
8/17/2020 11:21	0.028	0.016	0	0
8/17/2020 11:22	0.028	0.016	0	0
8/17/2020 11:23	0.029	0.016	0	0
8/17/2020 11:24	0.028	0.016	0	0
8/17/2020 11:25	0.029	0.016	0	0
8/17/2020 11:26	0.028	0.016	0	0
8/17/2020 11:27	0.027	0.016	0	0
8/17/2020 11:28	0.026	0.016	0	0
8/17/2020 11:29	0.026	0.016	0	0
8/17/2020 11:30	0.025	0.016	0	0
8/17/2020 11:31	0.026	0.016	0	0
8/17/2020 11:32	0.026	0.016	0	0
8/17/2020 11:33	0.029	0.016	0	0
8/17/2020 11:34	0.031	0.017	0	0
8/17/2020 11:35	0.03	0.017	0	0
8/17/2020 11:36	0.027	0.017	0	0

Former Coyne Textile
CAMP Station - CHA #2
Remedial Design Construction

Timestamp	Mass Concentration Total (mg/m3)	Dustrak TWA (mg/m3)	PID (ppm)	PID TWA (ppm)
8/17/2020 11:37	0.026	0.017	0	0
8/17/2020 11:38	0.036	0.017	0	0
8/17/2020 11:39	0.035	0.017	0	0
8/17/2020 11:40	0.025	0.017	0	0
8/17/2020 11:41	0.022	0.017	0	0
8/17/2020 11:42	0.021	0.017	0	0
8/17/2020 11:43	0.019	0.017	0	0
8/17/2020 11:44	0.019	0.017	0	0
8/17/2020 11:45	0.019	0.017	0	0
8/17/2020 11:46	0.019	0.017	0	0
8/17/2020 11:47	0.019	0.017	0	0
8/17/2020 11:48	0.019	0.017	0	0
8/17/2020 11:49	0.019	0.017	0	0
8/17/2020 11:50	0.021	0.017	0	0
8/17/2020 11:51	0.021	0.017	0	0
8/17/2020 11:52	0.02	0.017	0	0
8/17/2020 11:53	0.02	0.017	0	0
8/17/2020 11:54	0.026	0.017	0	0
8/17/2020 11:55	0.037	0.018	0	0
8/17/2020 11:56	0.024	0.018	0	0
8/17/2020 11:57	0.027	0.018	0	0
8/17/2020 11:58	0.027	0.018	0	0
8/17/2020 11:59	0.073	0.018	0	0
8/17/2020 12:00	0.031	0.018	0	0
8/17/2020 12:01	0.026	0.018	0	0
8/17/2020 12:02	0.026	0.018	0	0
8/17/2020 12:03	0.023	0.018	0	0
8/17/2020 12:04	0.024	0.018	0	0
8/17/2020 12:05	0.023	0.018	0	0
8/17/2020 12:06	0.022	0.018	0	0
8/17/2020 12:07	0.021	0.018	0	0
8/17/2020 12:08	0.022	0.018	0	0
8/17/2020 12:09	0.022	0.018	0	0
8/17/2020 12:10	0.024	0.018	0	0
8/17/2020 12:11	0.024	0.018	0	0
8/17/2020 12:12	0.023	0.019	0	0
8/17/2020 12:13	0.022	0.019	0	0
8/17/2020 12:14	0.023	0.019	0	0
8/17/2020 12:15	0.022	0.019	0	0
8/17/2020 12:16	0.022	0.019	0	0
8/17/2020 12:17	0.022	0.019	0	0
8/17/2020 12:18	0.022	0.019	0	0
8/17/2020 12:19	0.022	0.019	0	0

Former Coyne Textile
CAMP Station - CHA #2
Remedial Design Construction

Timestamp	Mass Concentration Total (mg/m3)	Dustrak TWA (mg/m3)	PID (ppm)	PID TWA (ppm)
8/17/2020 12:20	0.023	0.019	0	0
8/17/2020 12:21	0.024	0.019	0	0
8/17/2020 12:22	0.023	0.019	0	0
8/17/2020 12:23	0.022	0.019	0	0
8/17/2020 12:24	0.023	0.019	0	0
8/17/2020 12:25	0.023	0.019	0	0
8/17/2020 12:26	0.023	0.019	0	0
8/17/2020 12:27	0.023	0.019	0	0
8/17/2020 12:28	0.023	0.019	0	0
8/17/2020 12:29	0.023	0.019	0	0
8/17/2020 12:30	0.024	0.019	0	0
8/17/2020 12:31	0.023	0.019	0	0
8/17/2020 12:32	0.023	0.019	0	0
8/17/2020 12:33	0.023	0.02	0	0
8/17/2020 12:34	0.022	0.02	0	0
8/17/2020 12:35	0.022	0.02	0	0
8/17/2020 12:36	0.022	0.02	0	0
8/17/2020 12:37	0.022	0.02	0	0
8/17/2020 12:38	0.023	0.02	0	0
8/17/2020 12:39	0.022	0.02	0	0
8/17/2020 12:40	0.023	0.02	0	0
8/17/2020 12:41	0.023	0.02	0	0
8/17/2020 12:42	0.023	0.02	0	0
8/17/2020 12:43	0.023	0.02	0	0
8/17/2020 12:44	0.023	0.02	0	0
8/17/2020 12:45	0.025	0.02	0	0
8/17/2020 12:46	0.025	0.02	0	0
8/17/2020 12:47	0.023	0.02	0	0
8/17/2020 12:48	0.023	0.02	0	0
8/17/2020 12:49	0.027	0.02	0	0
8/17/2020 12:50	0.031	0.02	0	0
8/17/2020 12:51	0.024	0.02	0	0
8/17/2020 12:52	0.024	0.02	0	0
8/17/2020 12:53	0.028	0.021	0	0
8/17/2020 12:54	0.032	0.021	0	0
8/17/2020 12:55	0.028	0.021	0	0
8/17/2020 12:56	0.026	0.021	0	0
8/17/2020 12:57	0.026	0.021	0	0
8/17/2020 12:58	0.025	0.021	0	0
8/17/2020 12:59	0.027	0.021	0	0
8/17/2020 13:00	0.025	0.021	0	0
8/17/2020 13:01	0.025	0.021	0	0
8/17/2020 13:02	0.025	0.021	0	0

Former Coyne Textile
CAMP Station - CHA #2
Remedial Design Construction

Timestamp	Mass Concentration Total (mg/m3)	Dustrak TWA (mg/m3)	PID (ppm)	PID TWA (ppm)
8/17/2020 13:03	0.025	0.021	0	0
8/17/2020 13:04	0.025	0.021	0	0
8/17/2020 13:05	0.024	0.021	0	0
8/17/2020 13:06	0.024	0.021	0	0
8/17/2020 13:07	0.024	0.021	0	0
8/17/2020 13:08	0.024	0.021	0	0
8/17/2020 13:09	0.025	0.021	0	0
8/17/2020 13:10	0.024	0.021	0	0
8/17/2020 13:11	0.024	0.021	0	0
8/17/2020 13:12	0.025	0.022	0	0
8/17/2020 13:13	0.024	0.022	0	0
8/17/2020 13:14	0.024	0.022	0	0
8/17/2020 13:15	0.024	0.022	0	0
8/17/2020 13:16	0.025	0.022	0	0
8/17/2020 13:17	0.027	0.022	0	0
8/17/2020 13:18	0.025	0.022	0	0
8/17/2020 13:19	0.025	0.022	0	0
8/17/2020 13:20	0.025	0.022	0	0
8/17/2020 13:21	0.024	0.022	0	0
8/17/2020 13:22	0.025	0.022	0	0
8/17/2020 13:23	0.024	0.022	0	0
8/17/2020 13:24	0.025	0.022	0	0
8/17/2020 13:25	0.025	0.022	0	0
8/17/2020 13:26	0.026	0.022	0	0
8/17/2020 13:27	0.025	0.022	0	0
8/17/2020 13:28	0.023	0.022	0	0
8/17/2020 13:29	0.025	0.022	0	0
8/17/2020 13:30	0.025	0.022	0	0
8/17/2020 13:31	0.026	0.022	0	0
8/17/2020 13:32	0.025	0.023	0	0
8/17/2020 13:33	0.025	0.023	0	0
8/17/2020 13:34	0.024	0.023	0	0
8/17/2020 13:35	0.021	0.023	0	0
8/17/2020 13:36	0.021	0.023	0	0
8/17/2020 13:37	0.022	0.023	0	0
8/17/2020 13:38	0.021	0.023	0	0
8/17/2020 13:39	0.023	0.023	0	0
8/17/2020 13:40	0.023	0.023	0	0
8/17/2020 13:41	0.023	0.023	0	0
8/17/2020 13:42	0.022	0.023	0	0
8/17/2020 13:43	0.023	0.023	0	0
8/17/2020 13:44	0.023	0.023	0	0
8/17/2020 13:45	0.022	0.023	0	0

Former Coyne Textile
CAMP Station - CHA #2
Remedial Design Construction

Timestamp	Mass Concentration Total (mg/m3)	Dustrak TWA (mg/m3)	PID (ppm)	PID TWA (ppm)
8/17/2020 13:46	0.021	0.023	0	0
8/17/2020 13:47	0.024	0.023	0	0
8/17/2020 13:48	0.023	0.023	0	0
8/17/2020 13:49	0.022	0.023	0	0
8/17/2020 13:50	0.021	0.023	0	0
8/17/2020 13:51	0.021	0.023	0	0
8/17/2020 13:52	0.021	0.023	0	0
8/17/2020 13:53	0.021	0.024	0	0
8/17/2020 13:54	0.021	0.024	0	0
8/17/2020 13:55	0.022	0.024	0	0
8/17/2020 13:56	0.021	0.024	0	0
8/17/2020 13:57	0.022	0.024	0	0
8/17/2020 13:58	0.023	0.024	0	0
8/17/2020 13:59	0.021	0.024	0	0
8/17/2020 14:00	0.019	0.024	0	0
8/17/2020 14:01	0.018	0.024	0	0
8/17/2020 14:02	0.019	0.024	0	0
8/17/2020 14:03	0.022	0.024	0	0
8/17/2020 14:04	0.022	0.024	0	0
8/17/2020 14:05	0.022	0.024	0	0
8/17/2020 14:06	0.02	0.024	0	0
8/17/2020 14:07	0.019	0.024	0	0
8/17/2020 14:08	0.02	0.024	0	0
8/17/2020 14:09	0.021	0.024	0	0
8/17/2020 14:10	0.021	0.024	0	0
8/17/2020 14:11	0.019	0.024	0	0
8/17/2020 14:12	0.018	0.024	0	0
8/17/2020 14:13	0.018	0.024	0	0
8/17/2020 14:14	0.018	0.024	0	0
8/17/2020 14:15	0.019	0.024	0	0
8/17/2020 14:16	0.019	0.025	0	0
8/17/2020 14:17	0.019	0.025	0	0
8/17/2020 14:18	0.018	0.025	0	0
8/17/2020 14:19	0.019	0.025	0	0
8/17/2020 14:20	0.019	0.025	0	0
8/17/2020 14:21	0.018	0.025	0	0
8/17/2020 14:22	0.019	0.025	0	0
8/17/2020 14:23	0.018	0.025	0	0
8/17/2020 14:24	0.018	0.025	0	0
8/17/2020 14:25	0.018	0.025	0	0
8/17/2020 14:26	0.018	0.025	0	0
8/17/2020 14:27	0.019	0.025	0	0
8/17/2020 14:28	0.019	0.025	0	0

Former Coyne Textile
CAMP Station - CHA #2
Remedial Design Construction

Timestamp	Mass Concentration Total (mg/m3)	Dustrak TWA (mg/m3)	PID (ppm)	PID TWA (ppm)
8/17/2020 14:29	0.02	0.025	0	0
8/17/2020 14:30	0.019	0.025	0	0
8/17/2020 14:31	0.018	0.025	0	0
8/17/2020 14:32	0.018	0.025	0	0
8/17/2020 14:33	0.019	0.025	0	0
8/17/2020 14:34	0.018	0.025	0	0
8/17/2020 14:35	0.018	0.025	0	0
8/17/2020 14:36	0.018	0.025	0	0
8/17/2020 14:37	0.018	0.025	0	0
8/17/2020 14:38	0.018	0.025	0	0
8/17/2020 14:39	0.018	0.025	0	0
8/17/2020 14:40	0.018	0.025	0	0
8/17/2020 14:41	0.021	0.025	0	0
8/17/2020 14:42	0.018	0.026	0	0
8/17/2020 14:43	0.018	0.026	0	0
8/17/2020 14:44	0.018	0.026	0	0
8/17/2020 14:45	0.018	0.026	0	0
8/17/2020 14:46	0.018	0.026	0	0
8/17/2020 14:47	0.018	0.026	0	0
8/17/2020 14:48	0.018	0.026	0	0
8/17/2020 14:49	0.019	0.026	0	0
8/17/2020 14:50	0.019	0.026	0	0
8/17/2020 14:51	0.019	0.026	0	0
8/17/2020 14:52	0.018	0.026	0	0
8/17/2020 14:53	0.018	0.026	0	0
8/17/2020 14:54	0.018	0.026	0	0
8/17/2020 14:55	0.018	0.026	0	0
8/17/2020 14:56	0.018	0.026	0	0
8/17/2020 14:57	0.018	0.026	0	0
8/17/2020 14:58	0.018	0.026	0	0
8/17/2020 14:59	0.018	0.026	0	0
8/17/2020 15:00	0.018	0.026	0	0
8/17/2020 15:01	0.018	0.026	0	0
8/17/2020 15:02	0.018	0.026	0	0
8/17/2020 15:03	0.018	0.026	0	0
8/17/2020 15:04	0.017	0.026	0	0
8/17/2020 15:05	0.017	0.026	0	0
8/17/2020 15:06	0.018	0.026	0	0
8/17/2020 15:07	0.018	0.026	0	0
8/17/2020 15:08	0.018	0.026	0	0
8/17/2020 15:09	0.018	0.026	0	0
8/17/2020 15:10	0.018	0.026	0	0
8/17/2020 15:11	0.018	0.026	0	0

Former Coyne Textile
CAMP Station - CHA #2
Remedial Design Construction

Timestamp	Mass Concentration Total (mg/m3)	Dustrak TWA (mg/m3)	PID (ppm)	PID TWA (ppm)
8/17/2020 15:12	0.018	0.026	0	0
8/17/2020 15:13	0.017	0.026	0	0
8/17/2020 15:14	0.017	0.026	0	0
8/17/2020 15:15	0.017	0.026	0	0
8/17/2020 15:16	0.017	0.026	0	0
8/17/2020 15:17	0.018	0.026	0	0
8/17/2020 15:18	0.017	0.026	0	0
8/17/2020 15:19	0.017	0.026	0	0
8/17/2020 15:20	0.017	0.026	0	0
8/17/2020 15:21	0.022	0.026	0	0
8/17/2020 15:22	0.023	0.026	0	0
8/17/2020 15:23	0.018	0.026	0	0
8/17/2020 15:24	0.017	0.026	0	0
8/17/2020 15:25	0.017	0.026	0	0
8/17/2020 15:26	0.017	0.026	0	0
8/17/2020 15:27	0.017	0.026	0	0
8/17/2020 15:28	0.018	0.026	0	0
8/17/2020 15:29	0.018	0.026	0	0
8/17/2020 15:30	0.023	0.026	0	0
8/17/2020 15:31	0.026	0.026	0	0
8/17/2020 15:32	0.026	0.026	0	0
8/17/2020 15:33	0.018	0.026	0	0
8/17/2020 15:34	0.017	0.026	0	0
8/17/2020 15:35	0.017	0.026	0	0
8/17/2020 15:36	0.017	0.026	0	0
8/17/2020 15:37	0.017	0.026	0	0
8/17/2020 15:38	0.017	0.026	0	0
8/17/2020 15:39	0.017	0.026	0	0
8/17/2020 15:40	0.018	0.026	0	0
8/17/2020 15:41	0.017	0.026	0	0
8/17/2020 15:42	0.017	0.026	0	0
8/17/2020 15:43	0.017	0.026	0	0
8/17/2020 15:44	0.018	0.026	0	0
8/17/2020 15:45	0.02	0.026	0	0
8/17/2020 15:46	0.018	0.026	0	0
8/17/2020 15:47	0.019	0.026	0	0
8/17/2020 15:48	0.029	0.026	0	0
8/17/2020 15:49	0.023	0.026	0	0
8/17/2020 15:50	0.017	0.026	0	0
8/17/2020 15:51	0.017	0.026	0	0
8/17/2020 15:52	0.017	0.026	0	0
8/17/2020 15:53	0.017	0.026	0	0
8/17/2020 15:54	0.017	0.026	0	0

Former Coyne Textile
CAMP Station - CHA #2
Remedial Design Construction

Timestamp	Mass Concentration Total (mg/m3)	Dustrak TWA (mg/m3)	PID (ppm)	PID TWA (ppm)
8/17/2020 15:55	0.018	0.026	0	0
8/17/2020 15:56	0.017	0.026	0	0
8/17/2020 15:57	0.018	0.026	0	0
8/17/2020 15:58	0.017	0.026	0	0
8/17/2020 15:59	0.018	0.026	0	0
8/17/2020 16:00	0.017	0.026	0	0
8/17/2020 16:01	0.018	0.026	0	0
8/17/2020 16:02	0.021	0.026	0	0
8/17/2020 16:03	0.023	0.026	0	0
8/17/2020 16:04	0.018	0.026	0	0
8/17/2020 16:05	0.018	0.026	0	0
8/17/2020 16:06	0.018	0.026	0	0
8/17/2020 16:07	0.018	0.026	0	0
8/17/2020 16:08	0.02	0.026	0	0
8/17/2020 16:09	0.019	0.026	0	0
8/18/2020 7:05	0.02	0.02	0	0
8/18/2020 7:06	0.022	0.021	0	0
8/18/2020 7:07	0.021	0.021	0	0
8/18/2020 7:08	0.021	0.021	0	0
8/18/2020 7:09	0.022	0.0212	0	0
8/18/2020 7:10	0.021	0.0212	0	0
8/18/2020 7:11	0.021	0.0211	0	0
8/18/2020 7:12	0.023	0.0214	0	0
8/18/2020 7:13	0.022	0.0214	0	0
8/18/2020 7:14	0.022	0.0215	0	0
8/18/2020 7:15	0.022	0.0215	0	0
8/18/2020 7:16	0.023	0.0217	0	0
8/18/2020 7:17	0.022	0.0217	0	0
8/18/2020 7:18	0.023	0.0218	0	0
8/18/2020 7:19	0.023	0.0219	0	0
8/18/2020 7:20	0.023	0.0221	0	0
8/18/2020 7:21	0.023	0.0221	0	0
8/18/2020 7:22	0.021	0.0221	0	0
8/18/2020 7:23	0.021	0.0221	0	0
8/18/2020 7:24	0.02	0.022	0	0
8/18/2020 7:25	0.02	0.0219	0	0
8/18/2020 7:26	0.021	0.0219	0	0
8/18/2020 7:27	0.022	0.0219	0	0
8/18/2020 7:28	0.021	0.0218	0	0
8/18/2020 7:29	0.025	0.022	0	0
8/18/2020 7:30	0.028	0.0224	0	0
8/18/2020 7:31	0.023	0.0224	0	0
8/18/2020 7:32	0.022	0.0224	0	0

Former Coyne Textile
CAMP Station - CHA #2
Remedial Design Construction

Timestamp	Mass Concentration Total (mg/m3)	Dustrak TWA (mg/m3)	PID (ppm)	PID TWA (ppm)
8/18/2020 7:33	0.022	0.0223	0	0
8/18/2020 7:34	0.02	0.0221	0	0
8/18/2020 7:35	0.021	0.022	0	0
8/18/2020 7:36	0.028	0.0223	0	0
8/18/2020 7:37	0.021	0.0223	0	0
8/18/2020 7:38	0.021	0.0223	0	0
8/18/2020 7:39	0.025	0.0227	0	0
8/18/2020 7:40	0.026	0.0231	0	0
8/18/2020 7:41	0.02	0.023	0	0
8/18/2020 7:42	0.02	0.0229	0	0
8/18/2020 7:43	0.022	0.0229	0	0
8/18/2020 7:44	0.037	0.0237	0	0
8/18/2020 7:45	0.02	0.0232	0	0
8/18/2020 7:46	0.058	0.0255	0	0
8/18/2020 7:47	0.035	0.0264	0	0
8/18/2020 7:48	0.038	0.0275	0	0
8/18/2020 7:49	0.023	0.0277	0	0
8/18/2020 7:50	0.044	0.0292	0	0
8/18/2020 7:51	0.031	0.0294	0	0
8/18/2020 7:52	0.027	0.0298	0	0
8/18/2020 7:53	0.023	0.0299	0	0
8/18/2020 7:54	0.027	0.0301	0	0
8/18/2020 7:55	0.019	0.0296	0	0
8/18/2020 7:56	0.02	0.0296	0	0
8/18/2020 7:57	0.02	0.0296	0	0
8/18/2020 7:58	0.018	0.0293	0	0
8/18/2020 7:59	0.02	0.0282	0	0
8/18/2020 8:00	0.022	0.0283	0	0
8/18/2020 8:01	0.018	0.0257	0	0
8/18/2020 8:02	0.018	0.0245	0	0
8/18/2020 8:03	0.018	0.0232	0	0
8/18/2020 8:04	0.018	0.0229	0	0
8/18/2020 8:05	0.018	0.0211	0	0
8/18/2020 8:06	0.018	0.0203	0	0
8/18/2020 8:07	0.018	0.0197	0	0
8/18/2020 8:08	0.019	0.0194	0	0
8/18/2020 8:09	0.021	0.019	0	0
8/18/2020 8:10	0.018	0.0189	0	0
8/18/2020 8:11	0.018	0.0188	0	0
8/18/2020 8:12	0.018	0.0187	0	0
8/18/2020 8:13	0.019	0.0187	0	0
8/18/2020 8:14	0.021	0.0188	0	0
8/18/2020 8:15	0.021	0.0187	0	0

Former Coyne Textile
CAMP Station - CHA #2
Remedial Design Construction

Timestamp	Mass Concentration Total (mg/m3)	Dustrak TWA (mg/m3)	PID (ppm)	PID TWA (ppm)
8/18/2020 8:16	0.019	0.0188	0	0
8/18/2020 8:17	0.018	0.0188	0	0
8/18/2020 8:18	0.019	0.0189	0	0
8/18/2020 8:19	0.019	0.0189	0	0
8/18/2020 8:20	0.019	0.019	0	0
8/18/2020 8:21	0.02	0.0191	0	0
8/18/2020 8:22	0.02	0.0193	0	0
8/18/2020 8:23	0.021	0.0194	0	0
8/18/2020 8:24	0.02	0.0193	0	0
8/18/2020 8:25	0.019	0.0194	0	0
8/18/2020 8:26	0.019	0.0195	0	0
8/18/2020 8:27	0.019	0.0195	0	0
8/18/2020 8:28	0.018	0.0195	0	0
8/18/2020 8:29	0.019	0.0193	0	0
8/18/2020 8:30	0.018	0.0191	0	0
8/18/2020 8:31	0.018	0.0191	0	0
8/18/2020 8:32	0.018	0.0191	0	0
8/18/2020 8:33	0.019	0.0191	0	0
8/18/2020 8:34	0.018	0.019	0	0
8/18/2020 8:35	0.018	0.0189	0	0
8/18/2020 8:36	0.019	0.0189	0	0
8/18/2020 8:37	0.049	0.0208	0	0
8/18/2020 8:38	0.022	0.0209	0	0
8/18/2020 8:39	0.019	0.0208	0	0
8/18/2020 8:40	0.02	0.0209	0	0
8/18/2020 8:41	0.02	0.0209	0	0
8/18/2020 8:42	0.019	0.0209	0	0
8/18/2020 8:43	0.019	0.021	0	0
8/18/2020 8:44	0.019	0.021	0	0
8/18/2020 8:45	0.018	0.021	0	0
8/18/2020 8:46	0.019	0.0211	0	0
8/18/2020 8:47	0.018	0.0211	0	0
8/18/2020 8:48	0.019	0.0211	0	0
8/18/2020 8:49	0.019	0.0211	0	0
8/18/2020 8:50	0.019	0.0212	0	0
8/18/2020 8:51	0.019	0.0212	0	0
8/18/2020 8:52	0.02	0.0193	0	0
8/18/2020 8:53	0.019	0.0191	0	0
8/18/2020 8:54	0.02	0.0191	0	0
8/18/2020 8:55	0.019	0.0191	0	0
8/18/2020 8:56	0.019	0.019	0	0
8/18/2020 8:57	0.019	0.019	0	0
8/18/2020 8:58	0.019	0.019	0	0

Former Coyne Textile
CAMP Station - CHA #2
Remedial Design Construction

Timestamp	Mass Concentration Total (mg/m3)	Dustrak TWA (mg/m3)	PID (ppm)	PID TWA (ppm)
8/18/2020 8:59	0.019	0.019	0	0
8/18/2020 9:00	0.019	0.0191	0	0
8/18/2020 9:01	0.019	0.0191	0	0
8/18/2020 9:02	0.018	0.0191	0	0
8/18/2020 9:03	0.019	0.0191	0	0
8/18/2020 9:04	0.019	0.0191	0	0
8/18/2020 9:05	0.019	0.0191	0	0
8/18/2020 9:06	0.019	0.0191	0	0
8/18/2020 9:07	0.019	0.019	0	0
8/18/2020 9:08	0.02	0.0191	0	0
8/18/2020 9:09	0.018	0.0189	0	0
8/18/2020 9:10	0.018	0.0189	0	0
8/18/2020 9:11	0.019	0.0189	0	0
8/18/2020 9:12	0.021	0.019	0	0
8/18/2020 9:13	0.019	0.019	0	0
8/18/2020 9:14	0.019	0.019	0	0
8/18/2020 9:15	0.02	0.0191	0	0
8/18/2020 9:16	0.019	0.0191	0	0
8/18/2020 9:17	0.02	0.0192	0	0
8/18/2020 9:18	0.019	0.0192	0	0
8/18/2020 9:19	0.019	0.0192	0	0
8/18/2020 9:20	0.019	0.0192	0	0
8/18/2020 9:21	0.019	0.0192	0	0
8/18/2020 9:22	0.019	0.0192	0	0
8/18/2020 9:23	0.02	0.0192	0	0
8/18/2020 9:24	0.019	0.0193	0	0
8/18/2020 9:25	0.019	0.0193	0	0
8/18/2020 9:26	0.02	0.0194	0	0
8/18/2020 9:27	0.019	0.0193	0	0
8/18/2020 9:28	0.02	0.0193	0	0
8/18/2020 9:29	0.02	0.0194	0	0
8/18/2020 9:30	0.019	0.0193	0	0
8/18/2020 9:31	0.02	0.0194	0	0
8/18/2020 9:32	0.019	0.0193	0	0
8/18/2020 9:33	0.019	0.0193	0	0
8/18/2020 9:34	0.02	0.0194	0	0
8/18/2020 9:35	0.02	0.0195	0	0
8/18/2020 9:36	0.019	0.0195	0	0
8/18/2020 9:37	0.021	0.0196	0	0
8/18/2020 9:38	0.019	0.0195	0	0
8/18/2020 9:39	0.018	0.0195	0	0
8/18/2020 9:40	0.018	0.0194	0	0
8/18/2020 9:41	0.018	0.0193	0	0

Former Coyne Textile
CAMP Station - CHA #2
Remedial Design Construction

Timestamp	Mass Concentration Total (mg/m3)	Dustrak TWA (mg/m3)	PID (ppm)	PID TWA (ppm)
8/18/2020 9:42	0.018	0.0192	0	0
8/18/2020 9:43	0.018	0.0191	0	0
8/18/2020 9:44	0.018	0.0189	0	0
8/18/2020 9:45	0.018	0.0189	0	0
8/18/2020 9:46	0.019	0.0188	0	0
8/18/2020 9:47	0.018	0.0187	0	0
8/18/2020 9:48	0.018	0.0187	0	0
8/18/2020 9:49	0.018	0.0185	0	0
8/18/2020 9:50	0.018	0.0184	0	0
8/18/2020 9:51	0.018	0.0183	0	0
8/18/2020 9:52	0.019	0.0182	0	0
8/18/2020 9:53	0.018	0.0181	0	0
8/18/2020 9:54	0.019	0.0182	0	0
8/18/2020 9:55	0.018	0.0182	0	0
8/18/2020 9:56	0.018	0.0182	0	0
8/18/2020 9:57	0.018	0.0182	0	0
8/18/2020 9:58	0.018	0.0182	0	0
8/18/2020 9:59	0.019	0.0183	0	0
8/18/2020 10:00	0.019	0.0183	0	0
8/18/2020 10:01	0.019	0.0183	0	0
8/18/2020 10:02	0.019	0.0184	0	0
8/18/2020 10:03	0.018	0.0184	0	0
8/18/2020 10:04	0.017	0.0183	0	0
8/18/2020 10:05	0.017	0.0183	0	0
8/18/2020 10:06	0.018	0.0183	0	0
8/18/2020 10:07	0.019	0.0183	0	0
8/18/2020 10:08	0.023	0.0186	0	0
8/18/2020 10:09	0.022	0.0188	0	0
8/18/2020 10:10	0.018	0.0188	0	0
8/18/2020 10:11	0.018	0.0188	0	0
8/18/2020 10:12	0.019	0.0189	0	0
8/18/2020 10:13	0.019	0.0189	0	0
8/18/2020 10:14	0.018	0.0189	0	0
8/18/2020 10:15	0.018	0.0188	0	0
8/18/2020 10:16	0.017	0.0187	0	0
8/18/2020 10:17	0.018	0.0186	0	0
8/18/2020 10:18	0.018	0.0186	0	0
8/18/2020 10:19	0.02	0.0188	0	0
8/18/2020 10:20	0.018	0.0189	0	0
8/18/2020 10:21	0.018	0.0189	0	0
8/18/2020 10:22	0.018	0.0188	0	0
8/18/2020 10:23	0.019	0.0185	0	0
8/18/2020 10:24	0.018	0.0183	0	0

Former Coyne Textile
CAMP Station - CHA #2
Remedial Design Construction

Timestamp	Mass Concentration Total (mg/m3)	Dustrak TWA (mg/m3)	PID (ppm)	PID TWA (ppm)
8/18/2020 10:25	0.019	0.0183	0	0
8/18/2020 10:26	0.019	0.0184	0	0
8/18/2020 10:27	0.019	0.0184	0	0
8/18/2020 10:28	0.018	0.0183	0	0
8/18/2020 10:29	0.018	0.0183	0	0
8/18/2020 10:30	0.018	0.0183	0	0
8/18/2020 10:31	0.017	0.0183	0	0
8/18/2020 10:32	0.017	0.0183	0	0
8/18/2020 10:33	0.017	0.0182	0	0
8/18/2020 10:34	0.017	0.018	0	0
8/18/2020 10:35	0.018	0.018	0	0
8/18/2020 10:36	0.018	0.018	0	0
8/18/2020 10:37	0.018	0.018	0	0
8/18/2020 10:38	0.017	0.0179	0	0
8/18/2020 10:39	0.017	0.0178	0	0
8/18/2020 10:40	0.017	0.0177	0	0
8/18/2020 10:41	0.017	0.0175	0	0
8/18/2020 10:42	0.017	0.0174	0	0
8/18/2020 10:43	0.017	0.0173	0	0
8/18/2020 10:44	0.017	0.0173	0	0
8/18/2020 10:45	0.018	0.0173	0	0
8/18/2020 10:46	0.017	0.0173	0	0
8/18/2020 10:47	0.017	0.0173	0	0
8/18/2020 10:48	0.017	0.0173	0	0
8/18/2020 10:49	0.017	0.0173	0	0
8/18/2020 10:50	0.018	0.0173	0	0
8/18/2020 10:51	0.018	0.0173	0	0
8/18/2020 10:52	0.017	0.0172	0	0
8/18/2020 10:53	0.017	0.0172	0	0
8/18/2020 10:54	0.018	0.0173	0	0
8/18/2020 10:55	0.018	0.0173	0	0
8/18/2020 10:56	0.019	0.0175	0	0
8/18/2020 10:57	0.017	0.0175	0	0
8/18/2020 10:58	0.017	0.0175	0	0
8/18/2020 10:59	0.017	0.0175	0	0
8/18/2020 11:00	0.016	0.0173	0	0
8/18/2020 11:01	0.016	0.0173	0	0
8/18/2020 11:02	0.017	0.0173	0	0
8/18/2020 11:03	0.017	0.0173	0	0
8/18/2020 11:04	0.016	0.0172	0	0
8/18/2020 11:05	0.016	0.0171	0	0
8/18/2020 11:06	0.016	0.0169	0	0
8/18/2020 11:07	0.016	0.0169	0	0

Former Coyne Textile
CAMP Station - CHA #2
Remedial Design Construction

Timestamp	Mass Concentration Total (mg/m3)	Dustrak TWA (mg/m3)	PID (ppm)	PID TWA (ppm)
8/18/2020 11:08	0.016	0.0168	0	0
8/18/2020 11:09	0.017	0.0167	0	0
8/18/2020 11:10	0.017	0.0167	0	0
8/18/2020 11:11	0.017	0.0165	0	0
8/18/2020 11:12	0.017	0.0165	0	0
8/18/2020 11:13	0.017	0.0165	0	0
8/18/2020 11:14	0.018	0.0166	0	0
8/18/2020 11:15	0.017	0.0167	0	0
8/18/2020 11:16	0.017	0.0167	0	0
8/18/2020 11:17	0.017	0.0167	0	0
8/18/2020 11:18	0.017	0.0167	0	0
8/18/2020 11:19	0.018	0.0169	0	0
8/18/2020 11:20	0.017	0.0169	0	0
8/18/2020 11:21	0.018	0.0171	0	0
8/18/2020 11:22	0.017	0.0171	0	0
8/18/2020 11:23	0.017	0.0172	0	0
8/18/2020 11:24	0.017	0.0172	0	0
8/18/2020 11:25	0.017	0.0172	0	0
8/18/2020 11:26	0.016	0.0171	0	0
8/18/2020 11:27	0.016	0.0171	0	0
8/18/2020 11:28	0.017	0.0171	0	0
8/18/2020 11:29	0.017	0.017	0	0
8/18/2020 11:30	0.017	0.017	0	0
8/18/2020 11:31	0.017	0.017	0	0
8/18/2020 11:32	0.019	0.0171	0	0
8/18/2020 11:33	0.018	0.0172	0	0
8/18/2020 11:34	0.017	0.0171	0	0
8/18/2020 11:35	0.017	0.0171	0	0
8/18/2020 11:36	0.018	0.0171	0	0
8/18/2020 11:37	0.017	0.0171	0	0
8/18/2020 11:38	0.016	0.0171	0	0
8/18/2020 11:39	0.017	0.0171	0	0
8/18/2020 11:40	0.018	0.0171	0	0
8/18/2020 11:41	0.017	0.0172	0	0
8/18/2020 11:42	0.017	0.0173	0	0
8/18/2020 11:43	0.017	0.0173	0	0
8/18/2020 11:44	0.016	0.0172	0	0
8/18/2020 11:45	0.018	0.0173	0	0
8/18/2020 11:46	0.019	0.0174	0	0
8/18/2020 11:47	0.017	0.0173	0	0
8/18/2020 11:48	0.016	0.0171	0	0
8/18/2020 11:49	0.016	0.0171	0	0
8/18/2020 11:50	0.017	0.0171	0	0

Former Coyne Textile
CAMP Station - CHA #2
Remedial Design Construction

Timestamp	Mass Concentration Total (mg/m3)	Dustrak TWA (mg/m3)	PID (ppm)	PID TWA (ppm)
8/18/2020 11:51	0.017	0.017	0	0
8/18/2020 11:52	0.018	0.0171	0	0
8/18/2020 11:53	0.018	0.0172	0	0
8/18/2020 11:54	0.018	0.0173	0	0
8/18/2020 11:55	0.018	0.0173	0	0
8/18/2020 11:56	0.017	0.0173	0	0
8/18/2020 11:57	0.018	0.0173	0	0
8/18/2020 11:58	0.018	0.0174	0	0
8/18/2020 11:59	0.017	0.0175	0	0
8/18/2020 12:00	0.017	0.0174	0	0
8/18/2020 12:01	0.017	0.0173	0	0
8/18/2020 12:02	0.017	0.0173	0	0
8/18/2020 12:03	0.017	0.0173	0	0
8/18/2020 12:04	0.017	0.0174	0	0
8/18/2020 12:05	0.017	0.0174	0	0
8/18/2020 12:06	0.017	0.0174	0	0
8/18/2020 12:07	0.017	0.0173	0	0
8/18/2020 12:08	0.017	0.0173	0	0
8/18/2020 12:09	0.017	0.0172	0	0
8/18/2020 12:10	0.017	0.0171	0	0
8/18/2020 12:11	0.017	0.0171	0	0
8/18/2020 12:12	0.017	0.0171	0	0
8/18/2020 12:13	0.017	0.017	0	0
8/18/2020 12:14	0.018	0.0171	0	0
8/18/2020 12:15	0.018	0.0171	0	0
8/18/2020 12:16	0.017	0.0171	0	0
8/18/2020 12:17	0.017	0.0171	0	0
8/18/2020 12:18	0.017	0.0171	0	0
8/18/2020 12:19	0.017	0.0171	0	0
8/18/2020 12:20	0.017	0.0171	0	0
8/18/2020 12:21	0.017	0.0171	0	0
8/18/2020 12:22	0.017	0.0171	0	0
8/18/2020 12:23	0.017	0.0171	0	0
8/18/2020 12:24	0.017	0.0171	0	0
8/18/2020 12:25	0.017	0.0171	0	0
8/18/2020 12:26	0.016	0.0171	0	0
8/18/2020 12:27	0.017	0.0171	0	0
8/18/2020 12:28	0.018	0.0171	0	0
8/18/2020 12:29	0.018	0.0171	0	0
8/18/2020 12:30	0.017	0.0171	0	0
8/18/2020 12:31	0.017	0.0171	0	0
8/18/2020 12:32	0.017	0.0171	0	0
8/18/2020 12:33	0.019	0.0172	0	0

Former Coyne Textile
CAMP Station - CHA #2
Remedial Design Construction

Timestamp	Mass Concentration Total (mg/m3)	Dustrak TWA (mg/m3)	PID (ppm)	PID TWA (ppm)
8/18/2020 12:34	0.018	0.0173	0	0
8/18/2020 12:35	0.017	0.0173	0	0
8/18/2020 12:36	0.018	0.0173	0	0
8/18/2020 12:37	0.017	0.0173	0	0
8/18/2020 12:38	0.018	0.0174	0	0
8/18/2020 12:39	0.018	0.0175	0	0
8/18/2020 12:40	0.019	0.0176	0	0
8/18/2020 12:41	0.018	0.0177	0	0
8/18/2020 12:42	0.017	0.0177	0	0
8/18/2020 12:43	0.017	0.0177	0	0
8/18/2020 12:44	0.017	0.0176	0	0
8/18/2020 12:45	0.019	0.0177	0	0
8/18/2020 12:46	0.019	0.0179	0	0
8/18/2020 12:47	0.018	0.0179	0	0
8/18/2020 12:48	0.017	0.0178	0	0
8/18/2020 12:49	0.017	0.0177	0	0
8/18/2020 12:50	0.017	0.0177	0	0
8/18/2020 12:51	0.017	0.0177	0	0
8/18/2020 12:52	0.017	0.0177	0	0
8/18/2020 12:53	0.017	0.0176	0	0
8/18/2020 12:54	0.017	0.0175	0	0
8/18/2020 12:55	0.018	0.0175	0	0
8/18/2020 12:56	0.017	0.0174	0	0
8/18/2020 12:57	0.017	0.0174	0	0
8/18/2020 12:58	0.017	0.0174	0	0
8/18/2020 12:59	0.017	0.0174	0	0
8/18/2020 13:00	0.017	0.0173	0	0
8/18/2020 13:01	0.018	0.0172	0	0
8/18/2020 13:02	0.017	0.0171	0	0
8/18/2020 13:03	0.017	0.0171	0	0
8/18/2020 13:04	0.017	0.0171	0	0
8/18/2020 13:05	0.02	0.0173	0	0
8/18/2020 13:06	0.018	0.0174	0	0
8/18/2020 13:07	0.018	0.0175	0	0
8/18/2020 13:08	0.017	0.0175	0	0
8/18/2020 13:09	0.017	0.0175	0	0
8/18/2020 13:10	0.017	0.0174	0	0
8/18/2020 13:11	0.017	0.0174	0	0
8/18/2020 13:12	0.018	0.0175	0	0
8/18/2020 13:13	0.017	0.0175	0	0
8/18/2020 13:14	0.018	0.0175	0	0
8/18/2020 13:15	0.017	0.0175	0	0
8/18/2020 13:16	0.017	0.0175	0	0

Former Coyne Textile
CAMP Station - CHA #2
Remedial Design Construction

Timestamp	Mass Concentration Total (mg/m3)	Dustrak TWA (mg/m3)	PID (ppm)	PID TWA (ppm)
8/18/2020 13:17	0.017	0.0175	0	0
8/18/2020 13:18	0.017	0.0175	0	0
8/18/2020 13:19	0.017	0.0175	0	0
8/18/2020 13:20	0.017	0.0173	0	0
8/18/2020 13:21	0.017	0.0172	0	0
8/18/2020 13:22	0.017	0.0171	0	0
8/18/2020 13:23	0.02	0.0173	0	0
8/18/2020 13:24	0.018	0.0174	0	0
8/18/2020 13:25	0.017	0.0174	0	0
8/18/2020 13:26	0.018	0.0175	0	0
8/18/2020 13:27	0.018	0.0175	0	0
8/18/2020 13:28	0.018	0.0175	0	0
8/18/2020 13:29	0.017	0.0175	0	0
8/18/2020 13:30	0.018	0.0175	0	0
8/18/2020 13:31	0.018	0.0176	0	0
8/18/2020 13:32	0.018	0.0177	0	0
8/18/2020 13:33	0.018	0.0177	0	0
8/18/2020 13:34	0.018	0.0178	0	0
8/18/2020 13:35	0.018	0.0179	0	0
8/18/2020 13:36	0.018	0.0179	0	0
8/18/2020 13:37	0.018	0.018	0	0
8/18/2020 13:38	0.018	0.0179	0	0
8/18/2020 13:39	0.018	0.0179	0	0
8/18/2020 13:40	0.018	0.0179	0	0
8/18/2020 13:41	0.018	0.0179	0	0
8/18/2020 13:42	0.018	0.0179	0	0
8/18/2020 13:43	0.019	0.018	0	0
8/18/2020 13:44	0.018	0.0181	0	0
8/18/2020 13:45	0.019	0.0181	0	0
8/18/2020 13:46	0.019	0.0182	0	0
8/18/2020 13:47	0.018	0.0182	0	0
8/18/2020 13:48	0.018	0.0182	0	0
8/18/2020 13:49	0.018	0.0182	0	0
8/18/2020 13:50	0.018	0.0182	0	0
8/18/2020 13:51	0.018	0.0182	0	0
8/18/2020 13:52	0.018	0.0182	0	0
8/18/2020 13:53	0.019	0.0183	0	0
8/18/2020 13:54	0.019	0.0183	0	0
8/18/2020 13:55	0.018	0.0183	0	0
8/18/2020 13:56	0.018	0.0183	0	0
8/18/2020 13:57	0.018	0.0183	0	0
8/18/2020 13:58	0.018	0.0183	0	0
8/18/2020 13:59	0.018	0.0183	0	0

Former Coyne Textile
CAMP Station - CHA #2
Remedial Design Construction

Timestamp	Mass Concentration Total (mg/m3)	Dustrak TWA (mg/m3)	PID (ppm)	PID TWA (ppm)
8/18/2020 14:00	0.018	0.0182	0	0
8/18/2020 14:01	0.018	0.0181	0	0
8/18/2020 14:02	0.018	0.0181	0	0
8/18/2020 14:03	0.017	0.0181	0	0
8/18/2020 14:04	0.018	0.0181	0	0
8/18/2020 14:05	0.018	0.0181	0	0
8/18/2020 14:06	0.017	0.018	0	0
8/18/2020 14:07	0.017	0.0179	0	0
8/18/2020 14:08	0.018	0.0179	0	0
8/18/2020 14:09	0.018	0.0178	0	0
8/18/2020 14:10	0.018	0.0178	0	0
8/18/2020 14:11	0.018	0.0178	0	0
8/18/2020 14:12	0.017	0.0177	0	0
8/18/2020 14:13	0.017	0.0177	0	0
8/18/2020 14:14	0.017	0.0176	0	0
8/18/2020 14:15	0.017	0.0175	0	0
8/18/2020 14:16	0.017	0.0175	0	0
8/18/2020 14:17	0.017	0.0174	0	0
8/18/2020 14:18	0.017	0.0174	0	0
8/18/2020 14:19	0.018	0.0174	0	0
8/18/2020 14:20	0.029	0.0181	0	0
8/18/2020 14:21	0.017	0.0181	0	0
8/18/2020 14:22	0.017	0.0181	0	0
8/18/2020 14:23	0.017	0.0181	0	0
8/18/2020 14:24	0.016	0.0179	0	0
8/18/2020 14:25	0.017	0.0179	0	0
8/18/2020 14:26	0.017	0.0178	0	0
8/18/2020 14:27	0.018	0.0179	0	0
8/18/2020 14:28	0.018	0.0179	0	0
8/18/2020 14:29	0.017	0.0179	0	0
8/18/2020 14:30	0.017	0.0179	0	0
8/18/2020 14:31	0.017	0.0179	0	0
8/18/2020 14:32	0.017	0.0179	0	0
8/18/2020 14:33	0.017	0.0179	0	0
8/18/2020 14:34	0.017	0.0179	0	0
8/18/2020 14:35	0.017	0.0171	0	0
8/18/2020 14:36	0.017	0.0171	0	0
8/18/2020 14:37	0.017	0.0171	0	0
8/18/2020 14:38	0.016	0.017	0	0
8/18/2020 14:39	0.016	0.017	0	0
8/18/2020 14:40	0.017	0.017	0	0
8/18/2020 14:41	0.017	0.017	0	0
8/18/2020 14:42	0.018	0.017	0	0

Former Coyne Textile
CAMP Station - CHA #2
Remedial Design Construction

Timestamp	Mass Concentration Total (mg/m3)	Dustrak TWA (mg/m3)	PID (ppm)	PID TWA (ppm)
8/18/2020 14:43	0.017	0.0169	0	0
8/18/2020 14:44	0.016	0.0169	0	0
8/18/2020 14:45	0.017	0.0169	0	0
8/18/2020 14:46	0.017	0.0169	0	0
8/18/2020 14:47	0.016	0.0168	0	0
8/18/2020 14:48	0.016	0.0167	0	0
8/18/2020 14:49	0.016	0.0167	0	0
8/18/2020 14:50	0.016	0.0166	0	0
8/18/2020 14:51	0.016	0.0165	0	0
8/18/2020 14:52	0.016	0.0165	0	0
8/18/2020 14:53	0.016	0.0165	0	0
8/18/2020 14:54	0.015	0.0164	0	0
8/18/2020 14:55	0.016	0.0163	0	0
8/18/2020 14:56	0.015	0.0162	0	0
8/18/2020 14:57	0.015	0.016	0	0
8/18/2020 14:58	0.015	0.0159	0	0
8/18/2020 14:59	0.016	0.0159	0	0
8/18/2020 15:00	0.017	0.0159	0	0
8/18/2020 15:01	0.016	0.0158	0	0
8/18/2020 15:02	0.016	0.0158	0	0
8/18/2020 15:03	0.016	0.0158	0	0
8/18/2020 15:04	0.016	0.0158	0	0
8/18/2020 15:05	0.016	0.0158	0	0
8/18/2020 15:06	0.015	0.0157	0	0
8/18/2020 15:07	0.015	0.0157	0	0
8/18/2020 15:08	0.015	0.0156	0	0
8/18/2020 15:09	0.015	0.0156	0	0
8/18/2020 15:10	0.016	0.0156	0	0
8/18/2020 15:11	0.016	0.0157	0	0
8/18/2020 15:12	0.015	0.0157	0	0
8/18/2020 15:13	0.019	0.0159	0	0
8/18/2020 15:14	0.018	0.0161	0	0
8/18/2020 15:15	0.016	0.016	0	0
8/18/2020 15:16	0.016	0.016	0	0
8/18/2020 15:17	0.015	0.0159	0	0
8/18/2020 15:18	0.016	0.0159	0	0
8/18/2020 15:19	0.016	0.0159	0	0
8/18/2020 15:20	0.016	0.0159	0	0
8/18/2020 15:21	0.016	0.016	0	0
8/18/2020 15:22	0.016	0.0161	0	0
8/18/2020 15:23	0.016	0.0161	0	0
8/18/2020 15:24	0.017	0.0163	0	0
8/18/2020 15:25	0.016	0.0163	0	0

Former Coyne Textile
CAMP Station - CHA #2
Remedial Design Construction

Timestamp	Mass Concentration Total (mg/m3)	Dustrak TWA (mg/m3)	PID (ppm)	PID TWA (ppm)
8/18/2020 15:26	0.016	0.0163	0	0
8/18/2020 15:27	0.016	0.0163	0	0
8/18/2020 15:28	0.016	0.0161	0	0
8/18/2020 15:29	0.016	0.016	0	0
8/18/2020 15:30	0.016	0.016	0	0
8/18/2020 15:31	0.016	0.016	0	0
8/18/2020 15:32	0.017	0.0161	0	0
8/18/2020 15:33	0.016	0.0161	0	0
8/18/2020 15:34	0.016	0.0161	0	0
8/18/2020 15:35	0.016	0.0161	0	0
8/18/2020 15:36	0.016	0.0161	0	0
8/18/2020 15:37	0.016	0.0161	0	0
8/18/2020 15:38	0.016	0.0161	0	0
8/18/2020 15:39	0.016	0.0161	0	0
8/18/2020 15:40	0.016	0.0161	0	0
8/18/2020 15:41	0.016	0.0161	0	0
8/18/2020 15:42	0.016	0.0161	0	0
8/18/2020 15:43	0.016	0.0161	0	0
8/18/2020 15:44	0.016	0.0161	0	0
8/18/2020 15:45	0.016	0.0161	0	0
8/18/2020 15:46	0.015	0.016	0	0
8/18/2020 15:47	0.015	0.0159	0	0
8/18/2020 15:48	0.015	0.0158	0	0
8/18/2020 15:49	0.015	0.0157	0	0
8/18/2020 15:50	0.015	0.0157	0	0
8/18/2020 15:51	0.015	0.0156	0	0
8/18/2020 15:52	0.015	0.0155	0	0
8/18/2020 15:53	0.016	0.0155	0	0
8/18/2020 15:54	0.015	0.0155	0	0
8/18/2020 15:55	0.016	0.0155	0	0
8/18/2020 15:56	0.016	0.0155	0	0
8/18/2020 15:57	0.015	0.0154	0	0
8/18/2020 15:58	0.015	0.0153	0	0
8/18/2020 15:59	0.015	0.0153	0	0
8/18/2020 16:00	0.015	0.0152	0	0
8/18/2020 16:01	0.016	0.0153	0	0
8/18/2020 16:02	0.015	0.0153	0	0
8/18/2020 16:03	0.016	0.0153	0	0
8/18/2020 16:04	0.016	0.0154	0	0
8/18/2020 16:05	0.015	0.0154	0	0
8/18/2020 16:06	0.015	0.0154	0	0
8/18/2020 16:07	0.015	0.0154	0	0
8/18/2020 16:08	0.015	0.0153	0	0

Former Coyne Textile
CAMP Station - CHA #2
Remedial Design Construction

Timestamp	Mass Concentration Total (mg/m3)	Dustrak TWA (mg/m3)	PID (ppm)	PID TWA (ppm)
8/18/2020 16:09	0.015	0.0153	0	0
8/18/2020 16:10	0.015	0.0153	0	0
8/18/2020 16:11	0.015	0.0152	0	0
8/18/2020 16:12	0.015	0.0152	0	0
8/18/2020 16:13	0.015	0.0152	0	0
8/18/2020 16:14	0.015	0.0152	0	0
8/18/2020 16:15	0.015	0.0152	0	0
8/18/2020 16:16	0.016	0.0152	0	0
8/18/2020 16:17	0.016	0.0153	0	0
8/18/2020 16:18	0.016	0.0153	0	0
8/18/2020 16:19	0.015	0.0152	0	0
8/18/2020 16:20	0.015	0.0152	0	0
8/18/2020 16:21	0.015	0.0152	0	0
8/18/2020 16:22	0.015	0.0152	0	0
8/18/2020 16:23	0.015	0.0152	0	0
8/18/2020 16:24	0.015	0.0152	0	0
8/18/2020 16:25	0.015	0.0152	0	0
8/18/2020 16:26	0.015	0.0152	0	0
8/18/2020 16:27	0.015	0.0152	0	0
8/18/2020 16:28	0.015	0.0152	0	0
8/19/2020 6:14	0.014	0.014	0	0.296
8/19/2020 6:15	0.014	0.014	0	0.296
8/19/2020 6:16	0.013	0.0137	0	0.296
8/19/2020 6:17	0.013	0.0135	0	0.296
8/19/2020 6:18	0.012	0.0132	0	0.296
8/19/2020 6:19	0.012	0.013	0	0.296
8/19/2020 6:20	0.012	0.0129	0	0.296
8/19/2020 6:21	0.012	0.0128	0	0.296
8/19/2020 6:22	0.013	0.0128	0	0.296
8/19/2020 6:23	0.014	0.0129	0	0.296
8/19/2020 6:24	0.012	0.0128	0	0.296
8/19/2020 6:25	0.011	0.0127	0	0.296
8/19/2020 6:26	0.011	0.0125	0	0.296
8/19/2020 6:27	0.012	0.0125	0	0.296
8/19/2020 6:28	0.011	0.0124	0	0.296
8/19/2020 6:29	0.01	0.0121	0	0.296
8/19/2020 6:30	0.019	0.0125	0	0.296
8/19/2020 6:31	0.013	0.0125	0	0.296
8/19/2020 6:32	0.013	0.0125	0	0.296
8/19/2020 6:33	0.012	0.0125	0	0.296
8/19/2020 6:34	0.016	0.0127	0	0.296
8/19/2020 6:35	0.02	0.0133	0	0.296
8/19/2020 6:36	0.019	0.0137	0	0.296

Former Coyne Textile
CAMP Station - CHA #2
Remedial Design Construction

Timestamp	Mass Concentration Total (mg/m3)	Dustrak TWA (mg/m3)	PID (ppm)	PID TWA (ppm)
8/19/2020 6:37	0.013	0.0137	0	0.296
8/19/2020 6:38	0.01	0.0135	0	0.296
8/19/2020 6:39	0.011	0.0134	0	0.296
8/19/2020 6:40	0.012	0.0135	0	0.296
8/19/2020 6:41	0.011	0.0135	0	0.296
8/19/2020 6:42	0.012	0.0135	0	0.296
8/19/2020 6:43	0.01	0.0134	0	0.296
8/19/2020 6:44	0.011	0.0135	0	0.296
8/19/2020 6:45	0.01	0.0129	0	0.296
8/19/2020 6:46	0.009	0.0126	0	0.296
8/19/2020 6:47	0.009	0.0123	0	0.296
8/19/2020 6:48	0.01	0.0122	0	0.296
8/19/2020 6:49	0.009	0.0117	0	0.296
8/19/2020 6:50	0.009	0.011	0	0.296
8/19/2020 6:51	0.01	0.0104	0	0.296
8/19/2020 6:52	0.01	0.0102	0	0.296
8/19/2020 6:53	0.009	0.0101	0	0.296
8/19/2020 6:54	0.009	0.01	0	0.296
8/19/2020 6:55	0.009	0.0098	0	0.296
8/19/2020 6:56	0.009	0.0097	0	0.296
8/19/2020 6:57	0.01	0.0095	0	0.296
8/19/2020 6:58	0.01	0.0095	0	0.296
8/19/2020 6:59	0.01	0.0095	0	0.296
8/19/2020 7:00	0.01	0.0095	0	0.296
8/19/2020 7:01	0.009	0.0095	0	0.296
8/19/2020 7:02	0.012	0.0097	0	0.296
8/19/2020 7:03	0.06	0.013	0	0.296
8/19/2020 7:04	0.016	0.0135	0	0.296
8/19/2020 7:05	0.01	0.0135	0	0.296
8/19/2020 7:06	0.011	0.0136	0	0.296
8/19/2020 7:07	0.411	0.0403	0	0.296
8/19/2020 7:08	0.384	0.0653	0	0.296
8/19/2020 7:09	0.046	0.0678	0	0.296
8/19/2020 7:10	0.01	0.0679	0	0.296
8/19/2020 7:11	0.011	0.068	0	0.296
8/19/2020 7:12	0.013	0.0682	0	0.296
8/19/2020 7:13	0.019	0.0688	0	0.296
8/19/2020 7:14	0.035	0.0705	0	0.296
8/19/2020 7:15	0.039	0.0724	0	0.296
8/19/2020 7:16	0.017	0.0729	0	0.296
8/19/2020 7:17	0.011	0.0729	0	0.296
8/19/2020 7:18	0.011	0.0696	0	0.296
8/19/2020 7:19	0.011	0.0693	0	0.296

Former Coyne Textile
CAMP Station - CHA #2
Remedial Design Construction

Timestamp	Mass Concentration Total (mg/m3)	Dustrak TWA (mg/m3)	PID (ppm)	PID TWA (ppm)
8/19/2020 7:20	0.014	0.0695	0	0.296
8/19/2020 7:21	0.014	0.0697	0	0.296
8/19/2020 7:22	0.012	0.0431	0	0.296
8/19/2020 7:23	0.017	0.0187	0	0.296
8/19/2020 7:24	0.01	0.0163	0	0.296
8/19/2020 7:25	0.011	0.0163	0	0.296
8/19/2020 7:26	0.012	0.0164	0	0.296
8/19/2020 7:27	0.011	0.0163	0	0.296
8/19/2020 7:28	0.01	0.0157	0	0.296
8/19/2020 7:29	0.011	0.0141	0	0.296
8/19/2020 7:30	0.011	0.0122	0	0.296
8/19/2020 7:31	0.019	0.0123	0	0.296
8/19/2020 7:32	0.402	0.0384	0	0.296
8/19/2020 7:33	0.046	0.0407	0	0.296
8/19/2020 7:34	0.015	0.041	0	0.296
8/19/2020 7:35	0.011	0.0408	0	0.296
8/19/2020 7:36	0.011	0.0406	0	0.296
8/19/2020 7:37	0.011	0.0405	0	0.296
8/19/2020 7:38	0.071	0.0441	0	0.296
8/19/2020 7:39	0.028	0.0453	0	0.296
8/19/2020 7:40	0.009	0.0452	0	0.296
8/19/2020 7:41	0.011	0.0451	0	0.296
8/19/2020 7:42	0.021	0.0458	0	0.296
8/19/2020 7:43	0.023	0.0467	0	0.296
8/19/2020 7:44	0.011	0.0467	0	0.296
8/19/2020 7:45	0.011	0.0467	0	0.296
8/19/2020 7:46	0.009	0.046	0	0.296
8/19/2020 7:47	0.015	0.0202	0	0.296
8/19/2020 7:48	0.021	0.0185	0	0.296
8/19/2020 7:49	0.009	0.0181	0	0.296
8/19/2020 7:50	0.009	0.018	0	0.296
8/19/2020 7:51	0.009	0.0179	0	0.296
8/19/2020 7:52	0.009	0.0177	0	0.296
8/19/2020 7:53	0.009	0.0136	0	0.296
8/19/2020 7:54	0.009	0.0123	0	0.296
8/19/2020 7:55	0.008	0.0123	0	0.296
8/19/2020 7:56	0.009	0.0121	0	0.296
8/19/2020 7:57	0.009	0.0113	0	0.296
8/19/2020 7:58	0.009	0.0104	0	0.296
8/19/2020 7:59	0.009	0.0103	0	0.296
8/19/2020 8:00	0.01	0.0102	0	0.296
8/19/2020 8:01	0.009	0.0102	0	0.296
8/19/2020 8:02	0.009	0.0098	0	0.296

Former Coyne Textile
CAMP Station - CHA #2
Remedial Design Construction

Timestamp	Mass Concentration Total (mg/m3)	Dustrak TWA (mg/m3)	PID (ppm)	PID TWA (ppm)
8/19/2020 8:03	0.009	0.009	0	0.296
8/19/2020 8:04	0.009	0.009	0	0.296
8/19/2020 8:05	0.008	0.0089	0	0.296
8/19/2020 8:06	0.008	0.0089	0	0.296
8/19/2020 8:07	0.008	0.0088	0	0.296
8/19/2020 8:08	0.01	0.0089	0	0.296
8/19/2020 8:09	0.008	0.0088	0	0.296
8/19/2020 8:10	0.008	0.0088	0	0.296
8/19/2020 8:11	0.009	0.0088	0	0.296
8/19/2020 8:12	0.011	0.0089	0	0.296
8/19/2020 8:13	0.01	0.009	0	0.296
8/19/2020 8:14	0.008	0.0089	0	0.296
8/19/2020 8:15	0.008	0.0088	0	0.296
8/19/2020 8:16	0.008	0.0087	0	0.296
8/19/2020 8:17	0.008	0.0087	0	0.296
8/19/2020 8:18	0.009	0.0087	0	0.296
8/19/2020 8:19	0.01	0.0087	0	0.296
8/19/2020 8:20	0.008	0.0087	0	0.296
8/19/2020 8:21	0.008	0.0087	0	0.296
8/19/2020 8:22	0.009	0.0088	0	0.296
8/19/2020 8:23	0.009	0.0087	0	0.296
8/19/2020 8:24	0.008	0.0087	0	0.296
8/19/2020 8:25	0.009	0.0088	0	0.296
8/19/2020 8:26	0.009	0.0088	0	0.296
8/19/2020 8:27	0.009	0.0087	0	0.296
8/19/2020 8:28	0.008	0.0085	0	0.296
8/19/2020 8:29	0.008	0.0085	0	0.296
8/19/2020 8:30	0.009	0.0086	0	0.296
8/19/2020 8:31	0.008	0.0086	0	0.296
8/19/2020 8:32	0.009	0.0087	0	0.296
8/19/2020 8:33	0.01	0.0087	0	0.296
8/19/2020 8:34	0.008	0.0086	0	0.296
8/19/2020 8:35	0.008	0.0086	0	0.296
8/19/2020 8:36	0.008	0.0086	0	0.296
8/19/2020 8:37	0.009	0.0086	0	0.296
8/19/2020 8:38	0.008	0.0085	0	0.296
8/19/2020 8:39	0.008	0.0085	0	0.296
8/19/2020 8:40	0.008	0.0085	0	0.296
8/19/2020 8:41	0.009	0.0085	0	0.296
8/19/2020 8:42	0.009	0.0085	0	0.296
8/19/2020 8:43	0.009	0.0085	0	0.296
8/19/2020 8:44	0.009	0.0086	0	0.296
8/19/2020 8:45	0.009	0.0086	0	0.296

Former Coyne Textile
CAMP Station - CHA #2
Remedial Design Construction

Timestamp	Mass Concentration Total (mg/m3)	Dustrak TWA (mg/m3)	PID (ppm)	PID TWA (ppm)
8/19/2020 8:46	0.009	0.0087	0	0.296
8/19/2020 8:47	0.01	0.0087	0	0.296
8/19/2020 8:48	0.009	0.0087	0	0.296
8/19/2020 8:49	0.009	0.0087	0	0.296
8/19/2020 8:50	0.009	0.0088	0	0.296
8/19/2020 8:51	0.009	0.0089	0	0.296
8/19/2020 8:52	0.009	0.0089	0	0.296
8/19/2020 8:53	0.011	0.0091	0	0.296
8/19/2020 8:54	0.009	0.0091	0	0.296
8/19/2020 8:55	0.009	0.0092	0	0.296
8/19/2020 8:56	0.009	0.0092	0	0.296
8/19/2020 8:57	0.009	0.0092	0	0.296
8/19/2020 8:58	0.009	0.0092	0	0.296
8/19/2020 8:59	0.01	0.0093	0	0.296
8/19/2020 9:00	0.011	0.0094	0	0.296
8/19/2020 9:01	0.011	0.0095	0	0.296
8/19/2020 9:02	0.01	0.0095	0	0.296
8/19/2020 9:03	0.01	0.0096	0	0.296
8/19/2020 9:04	0.01	0.0097	0	0.296
8/19/2020 9:05	0.009	0.0097	0	0.296
8/19/2020 9:06	0.009	0.0097	0	0.296
8/19/2020 9:07	0.009	0.0097	0	0.296
8/19/2020 9:08	0.009	0.0095	0	0.296
8/19/2020 9:09	0.01	0.0096	0	0.296
8/19/2020 9:10	0.009	0.0096	0	0.296
8/19/2020 9:11	0.009	0.0096	0	0.296
8/19/2020 9:12	0.009	0.0096	0	0.296
8/19/2020 9:13	0.01	0.0097	0	0.296
8/19/2020 9:14	0.009	0.0096	0	0.296
8/19/2020 9:15	0.009	0.0095	0	0.296
8/19/2020 9:16	0.009	0.0093	0	0.296
8/19/2020 9:17	0.034	0.0109	0	0.296
8/19/2020 9:18	0.012	0.0111	0	0.296
8/19/2020 9:19	0.01	0.0111	0	0.296
8/19/2020 9:20	0.01	0.0111	0	0.296
8/19/2020 9:21	0.01	0.0112	0	0.296
8/19/2020 9:22	0.009	0.0112	0	0.296
8/19/2020 9:23	0.009	0.0112	0	0.296
8/19/2020 9:24	0.009	0.0111	0	0.296
8/19/2020 9:25	0.01	0.0112	0	0.296
8/19/2020 9:26	0.01	0.0113	0	0.296
8/19/2020 9:27	0.009	0.0113	0	0.296
8/19/2020 9:28	0.01	0.0113	0	0.296

Former Coyne Textile
CAMP Station - CHA #2
Remedial Design Construction

Timestamp	Mass Concentration Total (mg/m3)	Dustrak TWA (mg/m3)	PID (ppm)	PID TWA (ppm)
8/19/2020 9:29	0.01	0.0113	0	0.296
8/19/2020 9:30	0.01	0.0114	0	0.296
8/19/2020 9:31	0.01	0.0115	0	0.296
8/19/2020 9:32	0.01	0.0099	0	0.296
8/19/2020 9:33	0.01	0.0097	0	0.296
8/19/2020 9:34	0.01	0.0097	0	0.296
8/19/2020 9:35	0.01	0.0097	0	0.296
8/19/2020 9:36	0.01	0.0097	0	0.296
8/19/2020 9:37	0.01	0.0098	0	0.296
8/19/2020 9:38	0.01	0.0099	0	0.296
8/19/2020 9:39	0.01	0.0099	0	0.296
8/19/2020 9:40	0.011	0.01	0	0.296
8/19/2020 9:41	0.011	0.0101	0	0.296
8/19/2020 9:42	0.01	0.0101	0	0.296
8/19/2020 9:43	0.011	0.0102	0	0.296
8/19/2020 9:44	0.014	0.0105	0	0.296
8/19/2020 9:45	0.015	0.0108	0	0.296
8/19/2020 9:46	0.011	0.0109	0	0.296
8/19/2020 9:47	0.014	0.0111	0	0.296
8/19/2020 9:48	0.015	0.0115	0	0.296
8/19/2020 9:49	0.016	0.0119	0	0.296
8/19/2020 9:50	0.021	0.0126	0	0.296
8/19/2020 9:51	0.021	0.0133	0	0.296
8/19/2020 9:52	0.022	0.0141	0	0.296
8/19/2020 9:53	0.021	0.0149	0	0.296
8/19/2020 9:54	0.02	0.0155	0	0.296
8/19/2020 9:55	0.018	0.016	0	0.296
8/19/2020 9:56	0.016	0.0163	0	0.296
8/19/2020 9:57	0.018	0.0169	0	0.296
8/19/2020 9:58	0.014	0.0171	0	0.296
8/19/2020 9:59	0.014	0.0171	0	0.296
8/19/2020 10:00	0.014	0.017	0	0.296
8/19/2020 10:01	0.013	0.0171	0	0.296
8/19/2020 10:02	0.015	0.0172	0	0.296
8/19/2020 10:03	0.018	0.0174	0	0.296
8/19/2020 10:04	0.014	0.0173	0	0.296
8/19/2020 10:05	0.012	0.0167	0	0.296
8/19/2020 10:06	0.013	0.0161	0	0.296
8/19/2020 10:07	0.012	0.0155	0	0.296
8/19/2020 10:08	0.012	0.0149	0	0.296
8/19/2020 10:09	0.012	0.0143	0	0.296
8/19/2020 10:10	0.013	0.014	0	0.296
8/19/2020 10:11	0.013	0.0138	0	0.296

Former Coyne Textile
CAMP Station - CHA #2
Remedial Design Construction

Timestamp	Mass Concentration Total (mg/m3)	Dustrak TWA (mg/m3)	PID (ppm)	PID TWA (ppm)
8/19/2020 10:12	0.012	0.0134	0	0.296
8/19/2020 10:13	0.012	0.0133	0	0.296
8/19/2020 10:14	0.012	0.0131	0	0.296
8/19/2020 10:15	0.012	0.013	0	0.296
8/19/2020 10:16	0.012	0.0129	0	0.296
8/19/2020 10:17	0.011	0.0127	0	0.296
8/19/2020 10:18	0.012	0.0123	0	0.296
8/19/2020 10:19	0.012	0.0121	0	0.296
8/19/2020 10:20	0.012	0.0121	0	0.296
8/19/2020 10:21	0.012	0.0121	0	0.296
8/19/2020 10:22	0.012	0.0121	0	0.296
8/19/2020 10:23	0.012	0.0121	0	0.296
8/19/2020 10:24	0.012	0.0121	0	0.296
8/19/2020 10:25	0.013	0.0121	0	0.296
8/19/2020 10:26	0.013	0.0121	0	0.296
8/19/2020 10:27	0.013	0.0121	0	0.296
8/19/2020 10:28	0.012	0.0121	0	0.296
8/19/2020 10:29	0.013	0.0122	0	0.296
8/19/2020 10:30	0.012	0.0122	0	0.296
8/19/2020 10:31	0.013	0.0123	0	0.296
8/19/2020 10:32	0.012	0.0123	0	0.296
8/19/2020 10:33	0.014	0.0125	0	0.296
8/19/2020 10:34	0.014	0.0126	0	0.296
8/19/2020 10:35	0.013	0.0127	0	0.296
8/19/2020 10:36	0.016	0.0129	0	0.296
8/19/2020 10:37	0.013	0.013	0	0.296
8/19/2020 10:38	0.014	0.0131	0	0.296
8/19/2020 10:39	0.013	0.0132	0	0.296
8/19/2020 10:40	0.013	0.0132	0	0.296
8/19/2020 10:41	0.012	0.0131	0	0.296
8/19/2020 10:42	0.013	0.0131	0	0.296
8/19/2020 10:43	0.013	0.0132	0	0.296
8/19/2020 10:44	0.012	0.0131	0	0.296
8/19/2020 10:45	0.012	0.0131	0	0.296
8/19/2020 10:46	0.013	0.0131	0	0.296
8/19/2020 10:47	0.012	0.0131	0	0.296
8/19/2020 10:48	0.012	0.013	0	0.296
8/19/2020 10:49	0.012	0.0129	0	0.296
8/19/2020 10:50	0.013	0.0129	0	0.296
8/19/2020 10:51	0.012	0.0126	0	0.296
8/19/2020 10:52	0.012	0.0125	0	0.296
8/19/2020 10:53	0.012	0.0124	0	0.296
8/19/2020 10:54	0.012	0.0123	0	0.296

Former Coyne Textile
CAMP Station - CHA #2
Remedial Design Construction

Timestamp	Mass Concentration Total (mg/m3)	Dustrak TWA (mg/m3)	PID (ppm)	PID TWA (ppm)
8/19/2020 10:55	0.013	0.0123	0	0.296
8/19/2020 10:56	0.012	0.0123	0	0.296
8/19/2020 10:57	0.012	0.0123	0	0.296
8/19/2020 10:58	0.011	0.0121	0	0.296
8/19/2020 10:59	0.011	0.0121	0	0.296
8/19/2020 11:00	0.013	0.0121	0	0.296
8/19/2020 11:01	0.011	0.012	0	0.296
8/19/2020 11:02	0.012	0.012	0	0.296
8/19/2020 11:03	0.013	0.0121	0	0.296
8/19/2020 11:04	0.012	0.0121	0	0.296
8/19/2020 11:05	0.011	0.0119	0	0.296
8/19/2020 11:06	0.011	0.0119	0	0.296
8/19/2020 11:07	0.012	0.0119	0	0.296
8/19/2020 11:08	0.012	0.0119	0	0.296
8/19/2020 11:09	0.011	0.0118	0	0.296
8/19/2020 11:10	0.011	0.0117	0	0.296
8/19/2020 11:11	0.01	0.0115	0	0.296
8/19/2020 11:12	0.011	0.0115	0	0.296
8/19/2020 11:13	0.011	0.0115	0	0.296
8/19/2020 11:14	0.011	0.0115	0	0.296
8/19/2020 11:15	0.011	0.0113	0	0.296
8/19/2020 11:16	0.011	0.0113	0	0.296
8/19/2020 11:17	0.01	0.0112	0	0.296
8/19/2020 11:18	0.01	0.011	0	0.296
8/19/2020 11:19	0.01	0.0109	0	0.296
8/19/2020 11:20	0.01	0.0108	0	0.296
8/19/2020 11:21	0.01	0.0107	0	0.296
8/19/2020 11:22	0.011	0.0107	0	0.296
8/19/2020 11:23	0.011	0.0106	0	0.296
8/19/2020 11:24	0.011	0.0106	0	0.296
8/19/2020 11:25	0.011	0.0106	0	0.296
8/19/2020 11:26	0.012	0.0107	0	0.296
8/19/2020 11:27	0.012	0.0108	0	0.296
8/19/2020 11:28	0.012	0.0109	0	0.296
8/19/2020 11:29	0.012	0.0109	0	0.296
8/19/2020 11:30	0.013	0.0111	0	0.296
8/19/2020 11:31	0.013	0.0112	0	0.296
8/19/2020 11:32	0.013	0.0114	0	0.296
8/19/2020 11:33	0.013	0.0116	0	0.296
8/19/2020 11:34	0.013	0.0118	0	0.296
8/19/2020 11:35	0.016	0.0122	0	0.296
8/19/2020 11:36	0.017	0.0127	0	0.296
8/19/2020 11:37	0.015	0.0129	0	0.296

Former Coyne Textile
CAMP Station - CHA #2
Remedial Design Construction

Timestamp	Mass Concentration Total (mg/m3)	Dustrak TWA (mg/m3)	PID (ppm)	PID TWA (ppm)
8/19/2020 11:38	0.015	0.0132	0	0.296
8/19/2020 11:39	0.014	0.0134	0	0.296
8/19/2020 11:40	0.012	0.0135	0	0.296
8/19/2020 11:41	0.012	0.0135	0	0.296
8/19/2020 11:42	0.012	0.0135	0	0.296
8/19/2020 11:43	0.012	0.0135	0	0.296
8/19/2020 11:44	0.013	0.0135	0	0.296
8/19/2020 11:45	0.011	0.0134	0	0.296
8/19/2020 11:46	0.011	0.0133	0	0.296
8/19/2020 11:47	0.011	0.0131	0	0.296
8/19/2020 11:48	0.011	0.013	0	0.296
8/19/2020 11:49	0.012	0.0129	0	0.296
8/19/2020 11:50	0.014	0.0128	0	0.296
8/19/2020 11:51	0.012	0.0125	0	0.296
8/19/2020 11:52	0.012	0.0123	0	0.296
8/19/2020 11:53	0.012	0.0121	0	0.296
8/19/2020 11:54	0.012	0.0119	0	0.296
8/19/2020 11:55	0.01	0.0118	0	0.296
8/19/2020 11:56	0.011	0.0117	0	0.296
8/19/2020 11:57	0.01	0.0116	0	0.296
8/19/2020 11:58	0.01	0.0115	0	0.296
8/19/2020 11:59	0.01	0.0113	0	0.296
8/19/2020 12:00	0.01	0.0112	0	0.296
8/19/2020 12:01	0.01	0.0111	0	0.296
8/19/2020 12:02	0.01	0.0111	0	0.296
8/19/2020 12:03	0.01	0.011	0	0.296
8/19/2020 12:04	0.009	0.0108	0	0.296
8/19/2020 12:05	0.009	0.0105	0	0.296
8/19/2020 12:06	0.009	0.0103	0	0.296
8/19/2020 12:07	0.009	0.0101	0	0.296
8/19/2020 12:08	0.009	0.0099	0	0.296
8/19/2020 12:09	0.009	0.0097	0	0.296
8/19/2020 12:10	0.01	0.0097	0	0.296
8/19/2020 12:11	0.014	0.0099	0	0.296
8/19/2020 12:12	0.011	0.0099	0	0.296
8/19/2020 12:13	0.01	0.0099	0	0.296
8/19/2020 12:14	0.009	0.0099	0	0.296
8/19/2020 12:15	0.009	0.0098	0	0.296
8/19/2020 12:16	0.009	0.0097	0	0.296
8/19/2020 12:17	0.009	0.0097	0	0.296
8/19/2020 12:18	0.01	0.0097	0	0.296
8/19/2020 12:19	0.01	0.0097	0	0.296
8/19/2020 12:20	0.009	0.0097	0	0.296

Former Coyne Textile
CAMP Station - CHA #2
Remedial Design Construction

Timestamp	Mass Concentration Total (mg/m3)	Dustrak TWA (mg/m3)	PID (ppm)	PID TWA (ppm)
8/19/2020 12:21	0.009	0.0097	0	0.296
8/19/2020 12:22	0.01	0.0098	0	0.296
8/19/2020 12:23	0.009	0.0098	0	0.296
8/19/2020 12:24	0.011	0.0099	0	0.296
8/19/2020 12:25	0.01	0.0099	0	0.296
8/19/2020 12:26	0.01	0.0097	0	0.296
8/19/2020 12:27	0.01	0.0096	0	0.296
8/19/2020 12:28	0.01	0.0096	0	0.296
8/19/2020 12:29	0.01	0.0097	0	0.296
8/19/2020 12:30	0.01	0.0097	0	0.296
8/19/2020 12:31	0.01	0.0098	0	0.296
8/19/2020 12:32	0.01	0.0099	0	0.296
8/19/2020 12:33	0.011	0.0099	0	0.296
8/19/2020 12:34	0.01	0.0099	0	0.296
8/19/2020 12:35	0.01	0.01	0	0.296
8/19/2020 12:36	0.01	0.0101	0	0.296
8/19/2020 12:37	0.01	0.0101	0	0.296
8/19/2020 12:38	0.01	0.0101	0	0.296
8/19/2020 12:39	0.01	0.0101	0	0.296
8/19/2020 12:40	0.01	0.0101	0	0.296
8/19/2020 12:41	0.01	0.0101	0	0.296
8/19/2020 12:42	0.01	0.0101	0	0.296
8/19/2020 12:43	0.01	0.0101	0	0.296
8/19/2020 12:44	0.01	0.0101	0	0.296
8/19/2020 12:45	0.01	0.0101	0	0.296
8/19/2020 12:46	0.01	0.0101	0	0.296
8/19/2020 12:47	0.01	0.0101	0	0.296
8/19/2020 12:48	0.01	0.01	0	0.296
8/19/2020 12:49	0.011	0.0101	0	0.296
8/19/2020 12:50	0.01	0.0101	0	0.296
8/19/2020 12:51	0.012	0.0102	0	0.296
8/19/2020 12:52	0.011	0.0103	0	0.296
8/19/2020 12:53	0.01	0.0103	0	0.296
8/19/2020 12:54	0.01	0.0103	0	0.296
8/19/2020 12:55	0.011	0.0103	0	0.296
8/19/2020 12:56	0.012	0.0105	0	0.296
8/19/2020 12:57	0.012	0.0106	0	0.296
8/19/2020 12:58	0.011	0.0107	0	0.296
8/19/2020 12:59	0.012	0.0108	0	0.296
8/19/2020 13:00	0.014	0.0111	0	0.296
8/19/2020 13:01	0.014	0.0113	0	0.296
8/19/2020 13:02	0.011	0.0114	0	0.296
8/19/2020 13:03	0.011	0.0115	0	0.296

Former Coyne Textile
CAMP Station - CHA #2
Remedial Design Construction

Timestamp	Mass Concentration Total (mg/m3)	Dustrak TWA (mg/m3)	PID (ppm)	PID TWA (ppm)
8/19/2020 13:04	0.011	0.0115	0	0.296
8/19/2020 13:05	0.011	0.0115	0	0.296
8/19/2020 13:06	0.011	0.0115	0	0.296
8/19/2020 13:07	0.011	0.0115	0	0.296
8/19/2020 13:08	0.011	0.0115	0	0.296
8/19/2020 13:09	0.011	0.0116	0	0.296
8/19/2020 13:10	0.01	0.0115	0	0.296
8/19/2020 13:11	0.016	0.0118	0	0.296
8/19/2020 13:12	0.011	0.0117	0	0.296
8/19/2020 13:13	0.011	0.0117	0	0.296
8/19/2020 13:14	0.011	0.0117	0	0.296
8/19/2020 13:15	0.011	0.0115	0	0.296
8/19/2020 13:16	0.012	0.0113	0	0.296
8/19/2020 13:17	0.011	0.0113	0	0.296
8/19/2020 13:18	0.012	0.0114	0	0.296
8/19/2020 13:19	0.011	0.0114	0	0.296
8/19/2020 13:20	0.011	0.0114	0	0.296
8/19/2020 13:21	0.011	0.0114	0	0.296
8/19/2020 13:22	0.012	0.0115	0	0.296
8/19/2020 13:23	0.011	0.0115	0	0.296
8/19/2020 13:24	0.012	0.0115	0	0.296
8/19/2020 13:25	0.011	0.0116	0	0.296
8/19/2020 13:26	0.011	0.0113	0	0.296
8/19/2020 13:27	0.012	0.0113	0	0.296
8/19/2020 13:28	0.012	0.0114	0	0.296
8/19/2020 13:29	0.012	0.0115	0	0.296
8/19/2020 13:30	0.013	0.0116	0	0.296
8/19/2020 13:31	0.014	0.0117	0	0.296
8/19/2020 13:32	0.012	0.0118	0	0.296
8/19/2020 13:33	0.013	0.0119	0	0.296
8/19/2020 13:34	0.013	0.012	0	0.296
8/19/2020 13:35	0.016	0.0123	0	0.296
8/19/2020 13:36	0.012	0.0124	0	0.296
8/19/2020 13:37	0.012	0.0124	0	0.296
8/19/2020 13:38	0.011	0.0124	0	0.296
8/19/2020 13:39	0.012	0.0124	0	0.296
8/19/2020 13:40	0.012	0.0125	0	0.296
8/19/2020 13:41	0.012	0.0125	0	0.296
8/19/2020 13:42	0.012	0.0125	0	0.296
8/19/2020 13:43	0.012	0.0125	0	0.296
8/19/2020 13:44	0.011	0.0125	0	0.296
8/19/2020 13:45	0.011	0.0123	0	0.296
8/19/2020 13:46	0.011	0.0121	0	0.296

Former Coyne Textile
CAMP Station - CHA #2
Remedial Design Construction

Timestamp	Mass Concentration Total (mg/m3)	Dustrak TWA (mg/m3)	PID (ppm)	PID TWA (ppm)
8/19/2020 13:47	0.015	0.0123	0	0.296
8/19/2020 13:48	0.018	0.0127	0	0.296
8/19/2020 13:49	0.011	0.0125	0	0.296
8/19/2020 13:50	0.011	0.0122	0	0.296
8/19/2020 13:51	0.011	0.0121	0	0.296
8/19/2020 13:52	0.011	0.0121	0	0.296
8/19/2020 13:53	0.011	0.0121	0	0.296
8/19/2020 13:54	0.011	0.012	0	0.296
8/19/2020 13:55	0.011	0.0119	0	0.296
8/19/2020 13:56	0.011	0.0119	0	0.296
8/19/2020 13:57	0.014	0.012	0	0.296
8/19/2020 13:58	0.015	0.0122	0	0.296
8/19/2020 13:59	0.011	0.0122	0	0.296
8/19/2020 14:00	0.01	0.0121	0	0.296
8/19/2020 14:01	0.01	0.0121	0	0.296
8/19/2020 14:02	0.011	0.0118	0	0.296
8/19/2020 14:03	0.011	0.0113	0	0.296
8/19/2020 14:04	0.011	0.0113	0	0.296
8/19/2020 14:05	0.01	0.0113	0	0.296
8/19/2020 14:06	0.011	0.0113	0	0.296
8/19/2020 14:07	0.011	0.0113	0	0.296
8/19/2020 14:08	0.011	0.0113	0	0.296
8/19/2020 14:09	0.011	0.0113	0	0.296
8/19/2020 14:10	0.011	0.0113	0	0.296
8/19/2020 14:11	0.011	0.0113	0	0.296
8/19/2020 14:12	0.011	0.0111	0	0.296
8/19/2020 14:13	0.011	0.0108	0	0.296
8/19/2020 14:14	0.011	0.0108	0	0.296
8/19/2020 14:15	0.011	0.0109	0	0.296
8/19/2020 14:16	0.011	0.0109	0	0.296
8/19/2020 14:17	0.012	0.011	0	0.296
8/19/2020 14:18	0.015	0.0113	0	0.296
8/19/2020 14:19	0.021	0.0119	0	0.296
8/19/2020 14:20	0.011	0.012	0	0.296
8/19/2020 14:21	0.014	0.0122	0	0.296
8/19/2020 14:22	0.012	0.0123	0	0.296
8/19/2020 14:23	0.013	0.0124	0	0.296
8/19/2020 14:24	0.01	0.0123	0	0.296
8/19/2020 14:25	0.01	0.0123	0	0.296
8/19/2020 14:26	0.01	0.0122	0	0.296
8/19/2020 14:27	0.01	0.0121	0	0.296
8/19/2020 14:28	0.01	0.0121	0	0.296
8/19/2020 14:29	0.01	0.012	0	0.296

Former Coyne Textile
CAMP Station - CHA #2
Remedial Design Construction

Timestamp	Mass Concentration Total (mg/m3)	Dustrak TWA (mg/m3)	PID (ppm)	PID TWA (ppm)
8/19/2020 14:30	0.01	0.0119	0	0.296
8/19/2020 14:31	0.01	0.0119	0	0.296
8/19/2020 14:32	0.01	0.0117	0	0.296
8/19/2020 14:33	0.01	0.0114	0	0.296
8/19/2020 14:34	0.01	0.0107	0	0.296
8/19/2020 14:35	0.01	0.0106	0	0.296
8/19/2020 14:36	0.01	0.0103	0	0.296
8/19/2020 14:37	0.01	0.0102	0	0.296
8/19/2020 14:38	0.01	0.01	0	0.296
8/19/2020 14:39	0.017	0.0105	0	0.296
8/19/2020 14:40	0.013	0.0107	0	0.296
8/19/2020 14:41	0.012	0.0108	0	0.296
8/19/2020 14:42	0.015	0.0111	0	0.296
8/19/2020 14:43	0.017	0.0116	0	0.296
8/19/2020 14:44	0.011	0.0117	0	0.296
8/19/2020 14:45	0.01	0.0117	0	0.296
8/19/2020 14:46	0.01	0.0117	0	0.296
8/19/2020 14:47	0.01	0.0117	0	0.296
8/19/2020 14:48	0.01	0.0117	0	0.296
8/19/2020 14:49	0.011	0.0117	0	0.296
8/19/2020 14:50	0.011	0.0118	0	0.296
8/19/2020 14:51	0.01	0.0118	0	0.296
8/19/2020 14:52	0.012	0.0119	0	0.296
8/19/2020 14:53	0.01	0.0119	0	0.296
8/19/2020 14:54	0.013	0.0117	0	0.296
8/19/2020 14:55	0.01	0.0115	0	0.296
8/19/2020 14:56	0.01	0.0113	0	0.296
8/19/2020 14:57	0.01	0.011	0	0.296
8/19/2020 14:58	0.016	0.0109	0	0.296
8/19/2020 14:59	0.011	0.0109	0	0.296
8/19/2020 15:00	0.01	0.0109	0	0.296
8/19/2020 15:01	0.014	0.0112	0	0.296
8/19/2020 15:02	0.123	0.0187	0	0.296
8/19/2020 15:03	0.042	0.0209	0	0.296
8/19/2020 15:04	0.017	0.0213	0	0.296
8/19/2020 15:05	0.01	0.0212	0	0.296
8/19/2020 15:06	0.01	0.0212	0	0.296
8/19/2020 15:07	0.01	0.0211	0	0.296
8/19/2020 15:08	0.01	0.0211	0	0.296
8/19/2020 15:09	0.01	0.0209	0	0.296
8/19/2020 15:10	0.011	0.0209	0	0.296
8/19/2020 15:11	0.01	0.0209	0	0.296
8/19/2020 15:12	0.01	0.0209	0	0.296

Former Coyne Textile
CAMP Station - CHA #2
Remedial Design Construction

Timestamp	Mass Concentration Total (mg/m3)	Dustrak TWA (mg/m3)	PID (ppm)	PID TWA (ppm)
8/19/2020 15:13	0.01	0.0205	0	0.296
8/19/2020 15:14	0.01	0.0205	0	0.296
8/19/2020 15:15	0.01	0.0205	0	0.296
8/19/2020 15:16	0.01	0.0202	0	0.296
8/19/2020 15:17	0.011	0.0127	0	0.296
8/19/2020 15:18	0.01	0.0106	0	0.296
8/19/2020 15:19	0.01	0.0101	0	0.296
8/19/2020 15:20	0.011	0.0102	0	0.296
8/19/2020 15:21	0.011	0.0103	0	0.296
8/19/2020 15:22	0.01	0.0103	0	0.296
8/19/2020 15:23	0.01	0.0103	0	0.296
8/19/2020 15:24	0.01	0.0103	0	0.296
8/19/2020 15:25	0.01	0.0102	0	0.296
8/19/2020 15:26	0.01	0.0102	0	0.296
8/19/2020 15:27	0.01	0.0102	0	0.296
8/19/2020 15:28	0.01	0.0102	0	0.296
8/19/2020 15:29	0.021	0.0109	0	0.296
8/19/2020 15:30	0.017	0.0114	0	0.296
8/19/2020 15:31	0.018	0.0119	0	0.296
8/19/2020 15:32	0.016	0.0123	0	0.296
8/19/2020 15:33	0.011	0.0123	0	0.296
8/19/2020 15:34	0.01	0.0123	0	0.296
8/19/2020 15:35	0.01	0.0123	0	0.296
8/19/2020 15:36	0.01	0.0122	0	0.296
8/19/2020 15:37	0.01	0.0122	0	0.296
8/19/2020 15:38	0.01	0.0122	0	0.296
8/19/2020 15:39	0.01	0.0122	0	0.296
8/19/2020 15:40	0.01	0.0122	0	0.296
8/19/2020 15:41	0.01	0.0122	0	0.296
8/19/2020 15:42	0.01	0.0122	0	0.296
8/19/2020 15:43	0.01	0.0122	0	0.296
8/20/2020 6:49	0.007	0.007	0	0.036
8/20/2020 6:50	0.007	0.007	0	0.036
8/20/2020 6:51	0.007	0.007	0	0.036
8/20/2020 6:52	0.007	0.007	0	0.036
8/20/2020 6:53	0.008	0.0072	0	0.036
8/20/2020 6:54	0.007	0.0072	0	0.036
8/20/2020 6:55	0.007	0.0071	0	0.036
8/20/2020 6:56	0.008	0.0073	0	0.036
8/20/2020 6:57	0.009	0.0074	0	0.036
8/20/2020 6:58	0.011	0.0078	0	0.036
8/20/2020 6:59	0.009	0.0079	0	0.036
8/20/2020 7:00	0.007	0.0078	0	0.036

Former Coyne Textile
CAMP Station - CHA #2
Remedial Design Construction

Timestamp	Mass Concentration Total (mg/m3)	Dustrak TWA (mg/m3)	PID (ppm)	PID TWA (ppm)
8/20/2020 7:01	0.006	0.0077	0	0.036
8/20/2020 7:04	0.007	0.0077	opped recording	
8/20/2020 7:05	0.006	0.0076		
8/20/2020 7:06	0.006	0.0075		
8/20/2020 7:07	0.006	0.0075		
8/20/2020 7:08	0.006	0.0073		
8/20/2020 7:09	0.005	0.0072		
8/20/2020 7:10	0.006	0.0071		
8/20/2020 7:11	0.006	0.0069		
8/20/2020 7:12	0.006	0.0067		
8/20/2020 7:13	0.006	0.0063		
8/20/2020 7:14	0.006	0.0061		
8/20/2020 7:15	0.005	0.0059		
8/20/2020 7:16	0.006	0.0059		
8/20/2020 7:17	0.008	0.0061		
8/20/2020 7:18	0.007	0.0061		
8/20/2020 7:19	0.006	0.0061		
8/20/2020 7:20	0.009	0.0063		
8/20/2020 7:21	0.007	0.0063		
8/20/2020 7:22	0.009	0.0065		
8/20/2020 7:23	0.024	0.0077		
8/20/2020 7:24	0.021	0.0088		
8/20/2020 7:25	0.007	0.0089		
8/20/2020 7:26	0.005	0.0088		
8/20/2020 7:27	0.008	0.0089		
8/20/2020 7:28	0.007	0.009		
8/20/2020 7:29	0.008	0.0091		
8/20/2020 7:30	0.009	0.0094		
8/20/2020 7:31	0.01	0.0097		
8/20/2020 7:32	0.008	0.0097		
8/20/2020 7:33	0.011	0.0099		
8/20/2020 7:34	0.007	0.01		
8/20/2020 7:35	0.007	0.0099		
8/20/2020 7:36	0.008	0.0099		
8/20/2020 7:37	0.007	0.0098		
8/20/2020 7:38	0.007	0.0087		
8/20/2020 7:39	0.006	0.0077		
8/20/2020 7:40	0.008	0.0077		
8/20/2020 7:42	0.012	0.0082	0	0
8/20/2020 7:43	0.012	0.0086	0	0
8/20/2020 7:44	0.01	0.0087	0	0
8/20/2020 7:45	0.01	0.0088	0	0
8/20/2020 7:46	0.01	0.0088	0	0

Former Coyne Textile
CAMP Station - CHA #2
Remedial Design Construction

Timestamp	Mass Concentration Total (mg/m3)	Dustrak TWA (mg/m3)	PID (ppm)	PID TWA (ppm)
8/20/2020 7:47	0.009	0.0089	0	0
8/20/2020 7:48	0.008	0.0086	0	0
8/20/2020 7:49	0.011	0.0089	0	0
8/20/2020 7:50	0.012	0.0093	0	0
8/20/2020 7:51	0.01	0.0094	0	0
8/20/2020 7:52	0.01	0.0096	0	0
8/20/2020 7:53	0.021	0.0106	0	0
8/20/2020 7:54	0.013	0.0111	0	0
8/20/2020 7:55	0.013	0.0115	0	0
8/20/2020 7:56	0.014	0.0117	0	0
8/20/2020 7:57	0.015	0.0119	0	0
8/20/2020 7:58	0.016	0.0121	0	0
8/20/2020 7:59	0.02	0.0128	0	0
8/20/2020 8:00	0.014	0.0131	0	0
8/20/2020 8:01	0.02	0.0137	0	0
8/20/2020 8:02	0.018	0.0143	0	0
8/20/2020 8:03	0.013	0.0147	0	0
8/20/2020 8:04	0.015	0.0149	0	0
8/20/2020 8:05	0.023	0.0157	0	0
8/20/2020 8:06	0.018	0.0162	0	0
8/20/2020 8:07	0.018	0.0167	0	0
8/20/2020 8:08	0.045	0.0183	0	0
8/20/2020 8:09	0.012	0.0183	0	0
8/20/2020 8:10	0.017	0.0185	0	0
8/20/2020 8:11	0.018	0.0188	0	0
8/20/2020 8:12	0.024	0.0194	0	0
8/20/2020 8:13	0.019	0.0196	0	0
8/20/2020 8:14	0.013	0.0191	0	0
8/20/2020 8:15	0.012	0.019	0	0
8/20/2020 8:16	0.027	0.0195	0	0
8/20/2020 8:17	0.031	0.0203	0	0
8/20/2020 8:18	0.016	0.0205	0	0
8/20/2020 8:19	0.025	0.0212	0	0
8/20/2020 8:20	0.024	0.0213	0	0
8/20/2020 8:21	0.031	0.0221	0	0
8/20/2020 8:22	0.026	0.0227	0	0
8/20/2020 8:23	0.03	0.0217	0	0
8/20/2020 8:24	0.03	0.0229	0	0
8/20/2020 8:25	0.022	0.0232	0	0
8/20/2020 8:26	0.018	0.0232	0	0
8/20/2020 8:27	0.058	0.0255	0	0
8/20/2020 8:28	0.03	0.0262	0	0
8/20/2020 8:29	0.022	0.0268	0	0

Former Coyne Textile
CAMP Station - CHA #2
Remedial Design Construction

Timestamp	Mass Concentration Total (mg/m3)	Dustrak TWA (mg/m3)	PID (ppm)	PID TWA (ppm)
8/20/2020 8:30	0.014	0.0269	0	0
8/20/2020 8:31	0.019	0.0264	0	0
8/20/2020 8:32	0.032	0.0265	0	0
8/20/2020 8:33	0.023	0.0269	0	0
8/20/2020 8:34	0.023	0.0268	0	0
8/20/2020 8:35	0.038	0.0277	0	0
8/20/2020 8:36	0.026	0.0274	0	0
8/20/2020 8:37	0.023	0.0272	0	0
8/20/2020 8:38	0.035	0.0275	0	0
8/20/2020 8:39	0.04	0.0282	0	0
8/20/2020 8:40	0.027	0.0285	0	0
8/20/2020 8:41	0.019	0.0286	0	0
8/20/2020 8:42	0.01	0.0254	0	0
8/20/2020 8:43	0.02	0.0247	0	0
8/20/2020 8:44	0.017	0.0244	0	0
8/20/2020 8:45	0.014	0.0244	0	0
8/20/2020 8:46	0.016	0.0242	0	0
8/20/2020 8:47	0.009	0.0227	0	0
8/20/2020 8:48	0.012	0.0219	0	0
8/20/2020 8:49	0.016	0.0215	0	0
8/20/2020 8:50	0.02	0.0203	0	0
8/20/2020 8:51	0.009	0.0191	0	0
8/20/2020 8:52	0.009	0.0182	0	0
8/20/2020 8:53	0.018	0.0171	0	0
8/20/2020 8:54	0.026	0.0161	0	0
8/20/2020 8:55	0.01	0.015	0	0
8/20/2020 8:56	0.019	0.015	0	0
8/20/2020 8:57	0.014	0.0153	0	0
8/20/2020 8:58	0.013	0.0148	0	0
8/20/2020 8:59	0.01	0.0143	0	0
8/20/2020 9:00	0.006	0.0138	0	0
8/20/2020 9:01	0.005	0.0131	0	0
8/20/2020 9:02	0.006	0.0129	0	0
8/20/2020 9:03	0.006	0.0125	0	0
8/20/2020 9:04	0.005	0.0117	0	0
8/20/2020 9:05	0.006	0.0108	0	0
8/20/2020 9:06	0.01	0.0109	0	0
8/20/2020 9:07	0.006	0.0107	0	0
8/20/2020 9:08	0.006	0.0099	0	0
8/20/2020 9:09	0.006	0.0085	0	0
8/20/2020 9:10	0.006	0.0083	0	0
8/20/2020 9:11	0.01	0.0077	0	0
8/20/2020 9:12	0.057	0.0105	0	0

Former Coyne Textile
CAMP Station - CHA #2
Remedial Design Construction

Timestamp	Mass Concentration Total (mg/m3)	Dustrak TWA (mg/m3)	PID (ppm)	PID TWA (ppm)
8/20/2020 9:13	0.014	0.0106	0	0
8/20/2020 9:14	0.058	0.0138	0	0
8/20/2020 9:15	0.014	0.0143	0	0
8/20/2020 9:16	0.007	0.0145	0	0
8/20/2020 9:17	0.007	0.0145	0	0
8/20/2020 9:18	0.007	0.0146	0	0
8/20/2020 9:19	0.014	0.0152	0	0
8/20/2020 9:20	0.008	0.0153	0	0
8/20/2020 9:21	0.023	0.0162	0	0
8/20/2020 9:22	0.024	0.0174	0	0
8/20/2020 9:23	0.26	0.0343	0	0
8/20/2020 9:24	0.158	0.0445	0	0
8/20/2020 9:25	0.016	0.0451	0	0
8/20/2020 9:26	0.013	0.0453	0	0
8/20/2020 9:27	0.008	0.0421	0	0
8/20/2020 9:28	0.009	0.0417	0	0
8/20/2020 9:29	0.007	0.0383	0	0
8/20/2020 9:30	0.008	0.0379	0	0
8/20/2020 9:31	0.037	0.0399	0	0
8/20/2020 9:32	0.015	0.0405	0	0
8/20/2020 9:33	0.015	0.041	0	0
8/20/2020 9:34	0.02	0.0414	0	0
8/20/2020 9:35	0.022	0.0423	0	0
8/20/2020 9:36	0.022	0.0423	0	0
8/20/2020 9:37	0.039	0.0433	0	0
8/20/2020 9:38	0.023	0.0275	0	0
8/20/2020 9:39	0.033	0.0191	0	0
8/20/2020 9:40	0.082	0.0235	0	0
8/20/2020 9:41	0.096	0.0291	0	0
8/20/2020 9:42	0.092	0.0347	0	0
8/20/2020 9:43	0.091	0.0401	0	0
8/20/2020 9:44	0.058	0.0435	0	0
8/20/2020 9:45	0.015	0.044	0	0
8/20/2020 9:46	0.176	0.0533	0	0
8/20/2020 9:47	0.029	0.0542	0	0
8/20/2020 9:48	0.01	0.0539	0	0
8/20/2020 9:49	0.009	0.0531	0	0
8/20/2020 9:50	0.027	0.0535	0	0
8/20/2020 9:51	0.016	0.0531	0	0
8/20/2020 9:52	0.027	0.0523	0	0
8/20/2020 9:53	0.078	0.0559	0	0
8/20/2020 9:54	0.015	0.0547	0	0
8/20/2020 9:55	0.022	0.0507	0	0

Former Coyne Textile
CAMP Station - CHA #2
Remedial Design Construction

Timestamp	Mass Concentration Total (mg/m3)	Dustrak TWA (mg/m3)	PID (ppm)	PID TWA (ppm)
8/20/2020 9:56	0.01	0.045	0	0
8/20/2020 9:57	0.008	0.0394	0	0
8/20/2020 9:58	0.008	0.0339	0	0
8/20/2020 9:59	0.011	0.0307	0	0
8/20/2020 10:00	0.009	0.0303	0	0
8/20/2020 10:01	0.035	0.0209	0	0
8/20/2020 10:02	0.02	0.0203	0	0
8/20/2020 10:03	0.038	0.0222	0	0
8/20/2020 10:04	0.027	0.0234	0	0
8/20/2020 10:05	0.01	0.0223	0	0
8/20/2020 10:06	0.016	0.0223	0	0
8/20/2020 10:07	0.014	0.0214	0	0
8/20/2020 10:08	0.01	0.0169	0	0
8/20/2020 10:09	0.007	0.0163	0	0
8/20/2020 10:10	0.008	0.0154	0	0
8/20/2020 10:11	0.008	0.0153	0	0
8/20/2020 10:12	0.008	0.0153	0	0
8/20/2020 10:13	0.008	0.0153	0	0
8/20/2020 10:14	0.011	0.0153	0	0
8/20/2020 10:15	0.012	0.0155	0	0
8/20/2020 10:16	0.008	0.0137	0	0
8/20/2020 10:17	0.008	0.0129	0	0
8/20/2020 10:18	0.009	0.0109	0	0
8/20/2020 10:19	0.008	0.0097	0	0
8/20/2020 10:20	0.008	0.0095	0	0
8/20/2020 10:21	0.008	0.009	0	0
8/20/2020 10:22	0.008	0.0086	0	0
8/20/2020 10:23	0.008	0.0085	0	0
8/20/2020 10:24	0.01	0.0087	0	0
8/20/2020 10:25	0.009	0.0087	0	0
8/20/2020 10:26	0.01	0.0089	0	0
8/20/2020 10:27	0.013	0.0092	0	0
8/20/2020 10:28	0.009	0.0093	0	0
8/20/2020 10:29	0.009	0.0091	0	0
8/20/2020 10:30	0.011	0.0091	0	0
8/20/2020 10:31	0.017	0.0097	0	0
8/20/2020 10:32	0.019	0.0104	0	0
8/20/2020 10:33	0.009	0.0104	0	0
8/20/2020 10:34	0.009	0.0105	0	0
8/20/2020 10:35	0.01	0.0106	0	0
8/20/2020 10:36	0.012	0.0109	0	0
8/20/2020 10:37	0.012	0.0111	0	0
8/20/2020 10:38	0.01	0.0113	0	0

Former Coyne Textile
CAMP Station - CHA #2
Remedial Design Construction

Timestamp	Mass Concentration Total (mg/m3)	Dustrak TWA (mg/m3)	PID (ppm)	PID TWA (ppm)
8/20/2020 10:39	0.01	0.0113	0	0
8/20/2020 10:40	0.013	0.0115	0	0
8/20/2020 10:41	0.017	0.012	0	0
8/20/2020 10:42	0.012	0.0119	0	0
8/20/2020 10:43	0.015	0.0123	0	0
8/20/2020 10:44	0.014	0.0127	0	0
8/20/2020 10:45	0.015	0.0129	0	0
8/20/2020 10:46	0.02	0.0131	0	0
8/20/2020 10:47	0.017	0.013	0	0
8/20/2020 10:48	0.011	0.0131	0	0
8/20/2020 10:49	0.01	0.0132	0	0
8/20/2020 10:50	0.01	0.0132	0	0
8/20/2020 10:51	0.01	0.0131	0	0
8/20/2020 10:52	0.01	0.0129	0	0
8/20/2020 10:53	0.012	0.0131	0	0
8/20/2020 10:54	0.012	0.0132	0	0
8/20/2020 10:55	0.014	0.0133	0	0
8/20/2020 10:56	0.02	0.0135	0	0
8/20/2020 10:57	0.067	0.0171	0	0
8/20/2020 10:58	0.041	0.0189	0	0
8/20/2020 10:59	0.013	0.0188	0	0
8/20/2020 11:00	0.012	0.0186	0	0
8/20/2020 11:01	0.012	0.0181	0	0
8/20/2020 11:02	0.011	0.0177	0	0
8/20/2020 11:03	0.012	0.0177	0	0
8/20/2020 11:04	0.015	0.0181	0	0
8/20/2020 11:05	0.014	0.0183	0	0
8/20/2020 11:06	0.016	0.0187	0	0
8/20/2020 11:07	0.011	0.0188	0	0
8/20/2020 11:08	0.011	0.0187	0	0
8/20/2020 11:09	0.025	0.0196	0	0
8/20/2020 11:10	0.025	0.0203	0	0
8/20/2020 11:11	0.012	0.0198	0	0
8/20/2020 11:12	0.016	0.0164	0	0
8/20/2020 11:13	0.011	0.0144	0	0
8/20/2020 11:14	0.013	0.0144	0	0
8/20/2020 11:15	0.016	0.0147	0	0
8/20/2020 11:16	0.014	0.0148	0	0
8/20/2020 11:17	0.013	0.0149	0	0
8/20/2020 11:18	0.014	0.0151	0	0
8/20/2020 11:19	0.012	0.0149	0	0
8/20/2020 11:20	0.03	0.0159	0	0
8/20/2020 11:21	0.012	0.0157	0	0

Former Coyne Textile
CAMP Station - CHA #2
Remedial Design Construction

Timestamp	Mass Concentration Total (mg/m3)	Dustrak TWA (mg/m3)	PID (ppm)	PID TWA (ppm)
8/20/2020 11:22	0.02	0.0163	0	0
8/20/2020 11:23	0.016	0.0166	0	0
8/20/2020 11:24	0.022	0.0164	0	0
8/20/2020 11:25	0.02	0.0161	0	0
8/20/2020 11:26	0.016	0.0163	0	0
8/20/2020 11:27	0.015	0.0163	0	0
8/20/2020 11:28	0.015	0.0165	0	0
8/20/2020 11:29	0.013	0.0165	0	0
8/20/2020 11:30	0.014	0.0164	0	0
8/20/2020 11:31	0.013	0.0163	0	0
8/20/2020 11:32	0.012	0.0163	0	0
8/20/2020 11:33	0.012	0.0161	0	0
8/20/2020 11:34	0.012	0.0161	0	0
8/20/2020 11:35	0.068	0.0187	0	0
8/20/2020 11:36	0.022	0.0193	0	0
8/20/2020 11:37	0.012	0.0188	0	0
8/20/2020 11:38	0.012	0.0185	0	0
8/20/2020 11:39	0.014	0.018	0	0
8/20/2020 11:40	0.023	0.0182	0	0
8/20/2020 11:41	0.14	0.0265	0	0
8/20/2020 11:42	0.013	0.0263	0	0
8/20/2020 11:43	0.013	0.0262	0	0
8/20/2020 11:44	0.016	0.0264	0	0
8/20/2020 11:45	0.013	0.0263	0	0
8/20/2020 11:46	0.013	0.0263	0	0
8/20/2020 11:47	0.012	0.0263	0	0
8/20/2020 11:48	0.013	0.0264	0	0
8/20/2020 11:49	0.012	0.0264	0	0
8/20/2020 11:50	0.012	0.0227	0	0
8/20/2020 11:51	0.012	0.022	0	0
8/20/2020 11:52	0.019	0.0225	0	0
8/20/2020 11:53	0.012	0.0225	0	0
8/20/2020 11:54	0.013	0.0224	0	0
8/20/2020 11:55	0.013	0.0217	0	0
8/20/2020 11:56	0.013	0.0133	0	0
8/20/2020 11:57	0.012	0.0132	0	0
8/20/2020 11:58	0.013	0.0132	0	0
8/20/2020 11:59	0.013	0.013	0	0
8/20/2020 12:00	0.012	0.0129	0	0
8/20/2020 12:01	0.012	0.0129	0	0
8/20/2020 12:02	0.012	0.0129	0	0
8/20/2020 12:03	0.013	0.0129	0	0
8/20/2020 12:04	0.014	0.013	0	0

Former Coyne Textile
CAMP Station - CHA #2
Remedial Design Construction

Timestamp	Mass Concentration Total (mg/m3)	Dustrak TWA (mg/m3)	PID (ppm)	PID TWA (ppm)
8/20/2020 12:05	0.012	0.013	0	0
8/20/2020 12:06	0.013	0.0131	0	0
8/20/2020 12:07	0.012	0.0126	0	0
8/20/2020 12:08	0.013	0.0127	0	0
8/20/2020 12:09	0.013	0.0127	0	0
8/20/2020 12:10	0.012	0.0126	0	0
8/20/2020 12:11	0.012	0.0125	0	0
8/20/2020 12:12	0.013	0.0126	0	0
8/20/2020 12:13	0.013	0.0126	0	0
8/20/2020 12:14	0.012	0.0125	0	0
8/20/2020 12:15	0.013	0.0126	0	0
8/20/2020 12:16	0.013	0.0127	0	0
8/20/2020 12:17	0.013	0.0127	0	0
8/20/2020 12:18	0.013	0.0127	0	0
8/20/2020 12:19	0.013	0.0127	0	0
8/20/2020 12:20	0.013	0.0127	0	0
8/20/2020 12:21	0.012	0.0127	0	0
8/20/2020 12:22	0.013	0.0127	0	0
8/20/2020 12:23	0.012	0.0127	0	0
8/20/2020 12:24	0.013	0.0127	0	0
8/20/2020 12:25	0.013	0.0127	0	0
8/20/2020 12:26	0.013	0.0128	0	0
8/20/2020 12:27	0.013	0.0128	0	0
8/20/2020 12:28	0.013	0.0128	0	0
8/20/2020 12:29	0.013	0.0129	0	0
8/20/2020 12:30	0.014	0.0129	0	0
8/20/2020 12:31	0.013	0.0129	0	0
8/20/2020 12:32	0.013	0.0129	0	0
8/20/2020 12:33	0.013	0.0129	0	0
8/20/2020 12:34	0.034	0.0143	0	0
8/20/2020 12:35	0.014	0.0144	0	0
8/20/2020 12:36	0.013	0.0145	0	0
8/20/2020 12:37	0.013	0.0145	0	0
8/20/2020 12:38	0.013	0.0145	0	0
8/20/2020 12:39	0.013	0.0145	0	0
8/20/2020 12:40	0.013	0.0145	0	0
8/20/2020 12:41	0.026	0.0154	0	0
8/20/2020 12:42	0.014	0.0155	0	0
8/20/2020 12:43	0.013	0.0155	0	0
8/20/2020 12:44	0.013	0.0155	0	0
8/20/2020 12:45	0.014	0.0155	0	0
8/20/2020 12:46	0.013	0.0155	0	0
8/20/2020 12:47	0.013	0.0155	0	0

Former Coyne Textile
CAMP Station - CHA #2
Remedial Design Construction

Timestamp	Mass Concentration Total (mg/m3)	Dustrak TWA (mg/m3)	PID (ppm)	PID TWA (ppm)
8/20/2020 12:48	0.013	0.0155	0	0
8/20/2020 12:49	0.013	0.0141	0	0
8/20/2020 12:50	0.013	0.014	0	0
8/20/2020 12:51	0.013	0.014	0	0
8/20/2020 12:52	0.013	0.014	0	0
8/20/2020 12:53	0.013	0.014	0	0
8/20/2020 12:54	0.013	0.014	0	0
8/20/2020 12:55	0.013	0.014	0	0
8/20/2020 12:56	0.013	0.0131	0	0
8/20/2020 12:57	0.013	0.0131	0	0
8/20/2020 12:58	0.014	0.0131	0	0
8/20/2020 12:59	0.017	0.0134	0	0
8/20/2020 13:00	0.02	0.0138	0	0
8/20/2020 13:01	0.014	0.0139	0	0
8/20/2020 13:02	0.013	0.0139	0	0
8/20/2020 13:03	0.013	0.0139	0	0
8/20/2020 13:04	0.013	0.0139	0	0
8/20/2020 13:05	0.013	0.0139	0	0
8/20/2020 13:06	0.013	0.0139	0	0
8/20/2020 13:07	0.034	0.0153	0	0
8/20/2020 13:08	0.013	0.0153	0	0
8/20/2020 13:09	0.013	0.0153	0	0
8/20/2020 13:10	0.013	0.0153	0	0
8/20/2020 13:11	0.013	0.0153	0	0
8/20/2020 13:12	0.013	0.0153	0	0
8/20/2020 13:13	0.013	0.0152	0	0
8/20/2020 13:14	0.013	0.0149	0	0
8/20/2020 13:15	0.013	0.0145	0	0
8/20/2020 13:16	0.013	0.0144	0	0
8/20/2020 13:17	0.013	0.0144	0	0
8/20/2020 13:18	0.013	0.0144	0	0
8/20/2020 13:19	0.012	0.0143	0	0
8/20/2020 13:20	0.013	0.0143	0	0
8/20/2020 13:21	0.013	0.0143	0	0
8/20/2020 13:22	0.013	0.0129	0	0
8/20/2020 13:23	0.014	0.013	0	0
8/20/2020 13:24	0.012	0.0129	0	0
8/20/2020 13:25	0.012	0.0129	0	0
8/20/2020 13:26	0.015	0.013	0	0
8/20/2020 13:27	0.014	0.0131	0	0
8/20/2020 13:28	0.013	0.0131	0	0
8/20/2020 13:29	0.013	0.0131	0	0
8/20/2020 13:30	0.013	0.0131	0	0

Former Coyne Textile
CAMP Station - CHA #2
Remedial Design Construction

Timestamp	Mass Concentration Total (mg/m3)	Dustrak TWA (mg/m3)	PID (ppm)	PID TWA (ppm)
8/20/2020 13:31	0.013	0.0131	0	0
8/20/2020 13:32	0.014	0.0131	0	0
8/20/2020 13:33	0.019	0.0135	0	0
8/20/2020 13:34	0.016	0.0138	0	0
8/20/2020 13:35	0.015	0.0139	0	0
8/20/2020 13:36	0.013	0.0139	0	0
8/20/2020 13:37	0.014	0.014	0	0
8/20/2020 13:38	0.013	0.0139	0	0
8/20/2020 13:39	0.013	0.014	0	0
8/20/2020 13:40	0.013	0.0141	0	0
8/20/2020 13:41	0.012	0.0139	0	0
8/20/2020 13:42	0.013	0.0138	0	0
8/20/2020 13:43	0.013	0.0138	0	0
8/20/2020 13:44	0.013	0.0138	0	0
8/20/2020 13:45	0.013	0.0138	0	0
8/20/2020 13:46	0.014	0.0139	0	0
8/20/2020 13:47	0.014	0.0139	0	0
8/20/2020 13:48	0.015	0.0136	0	0
8/20/2020 13:49	0.015	0.0135	0	0
8/20/2020 13:50	0.015	0.0135	0	0
8/20/2020 13:51	0.014	0.0136	0	0
8/20/2020 13:52	0.013	0.0135	0	0
8/20/2020 13:53	0.013	0.0135	0	0
8/20/2020 13:54	0.013	0.0135	0	0
8/20/2020 13:55	0.013	0.0135	0	0
8/20/2020 13:56	0.017	0.0139	0	0
8/20/2020 13:57	0.068	0.0175	0	0
8/20/2020 13:58	0.016	0.0177	0	0
8/20/2020 13:59	0.014	0.0178	0	0
8/20/2020 14:00	0.013	0.0178	0	0
8/20/2020 14:01	0.015	0.0179	0	0
8/20/2020 14:02	0.014	0.0179	0	0
8/20/2020 14:03	0.013	0.0177	0	0
8/20/2020 14:04	0.013	0.0176	0	0
8/20/2020 14:05	0.015	0.0176	0	0
8/20/2020 14:06	0.013	0.0175	0	0
8/20/2020 14:07	0.014	0.0176	0	0
8/20/2020 14:08	0.014	0.0177	0	0
8/20/2020 14:09	0.013	0.0177	0	0
8/20/2020 14:10	0.012	0.0176	0	0
8/20/2020 14:11	0.015	0.0175	0	0
8/20/2020 14:12	0.012	0.0137	0	0
8/20/2020 14:13	0.015	0.0137	0	0

Former Coyne Textile
CAMP Station - CHA #2
Remedial Design Construction

Timestamp	Mass Concentration Total (mg/m3)	Dustrak TWA (mg/m3)	PID (ppm)	PID TWA (ppm)
8/20/2020 14:14	0.017	0.0139	0	0
8/20/2020 14:15	0.013	0.0139	0	0
8/20/2020 14:16	0.012	0.0137	0	0
8/20/2020 14:17	0.016	0.0138	0	0
8/20/2020 14:18	0.012	0.0137	0	0
8/20/2020 14:19	0.015	0.0139	0	0
8/20/2020 14:20	0.016	0.0139	0	0
8/20/2020 14:21	0.013	0.0139	0	0
8/20/2020 14:22	0.012	0.0138	0	0
8/20/2020 14:23	0.014	0.0138	0	0
8/20/2020 14:24	0.016	0.014	0	0
8/20/2020 14:25	0.013	0.0141	0	0
8/20/2020 14:26	0.014	0.014	0	0
8/20/2020 14:27	0.018	0.0144	0	0
8/20/2020 14:28	0.014	0.0143	0	0
8/20/2020 14:29	0.012	0.014	0	0
8/20/2020 14:30	0.014	0.0141	0	0
8/20/2020 14:31	0.013	0.0141	0	0
8/20/2020 14:32	0.012	0.0139	0	0
8/20/2020 14:33	0.013	0.0139	0	0
8/20/2020 14:34	0.014	0.0139	0	0
8/20/2020 14:35	0.018	0.014	0	0
8/20/2020 14:36	0.017	0.0143	0	0
8/20/2020 14:37	0.012	0.0143	0	0
8/20/2020 14:38	0.012	0.0141	0	0
8/20/2020 14:39	0.013	0.0139	0	0
8/20/2020 14:40	0.013	0.0139	0	0
8/20/2020 14:41	0.014	0.0139	0	0
8/20/2020 14:42	0.02	0.0141	0	0
8/20/2020 14:43	0.015	0.0141	0	0
8/20/2020 14:44	0.023	0.0149	0	0
8/20/2020 14:45	0.014	0.0149	0	0
8/20/2020 14:46	0.014	0.0149	0	0
8/20/2020 14:47	0.012	0.0149	0	0
8/20/2020 14:48	0.012	0.0149	0	0
8/20/2020 14:49	0.012	0.0147	0	0
8/20/2020 14:50	0.014	0.0145	0	0
8/20/2020 14:51	0.014	0.0143	0	0
8/20/2020 14:52	0.013	0.0143	0	0
8/20/2020 14:53	0.012	0.0143	0	0
8/20/2020 14:54	0.012	0.0143	0	0
8/20/2020 14:55	0.012	0.0142	0	0
8/20/2020 14:56	0.012	0.0141	0	0

Former Coyne Textile
CAMP Station - CHA #2
Remedial Design Construction

Timestamp	Mass Concentration Total (mg/m3)	Dustrak TWA (mg/m3)	PID (ppm)	PID TWA (ppm)
8/20/2020 14:57	0.012	0.0135	0	0
8/20/2020 14:58	0.012	0.0133	0	0
8/20/2020 14:59	0.012	0.0126	0	0
8/20/2020 15:00	0.012	0.0125	0	0
8/20/2020 15:01	0.012	0.0123	0	0
8/20/2020 15:02	0.012	0.0123	0	0
8/20/2020 15:03	0.012	0.0123	0	0
8/20/2020 15:04	0.012	0.0123	0	0
8/20/2020 15:05	0.015	0.0124	0	0
8/20/2020 15:06	0.016	0.0125	0	0
8/20/2020 15:07	0.017	0.0128	0	0
8/20/2020 15:08	0.016	0.0131	0	0
8/20/2020 15:09	0.015	0.0133	0	0
8/20/2020 15:10	0.015	0.0135	0	0
8/20/2020 15:11	0.016	0.0137	0	0
8/20/2020 15:12	0.013	0.0138	0	0
8/20/2020 15:13	0.013	0.0139	0	0
8/20/2020 15:14	0.012	0.0139	0	0
8/20/2020 15:15	0.012	0.0139	0	0
8/20/2020 15:16	0.012	0.0139	0	0
8/20/2020 15:17	0.012	0.0139	0	0
8/20/2020 15:18	0.012	0.0139	0	0
8/20/2020 15:19	0.012	0.0139	0	0
8/20/2020 15:20	0.013	0.0137	0	0
8/20/2020 15:21	0.013	0.0135	0	0
8/20/2020 15:22	0.014	0.0133	0	0
8/20/2020 15:23	0.016	0.0133	0	0
8/20/2020 15:24	0.049	0.0156	0	0
8/20/2020 15:25	0.022	0.0161	0	0
8/20/2020 15:26	0.015	0.016	0	0
8/20/2020 15:27	0.013	0.016	0	0
8/20/2020 15:28	0.012	0.0159	0	0
8/20/2020 15:29	0.012	0.0159	0	0
8/20/2020 15:30	0.012	0.0159	0	0
8/20/2020 15:31	0.012	0.0159	0	0
8/20/2020 15:32	0.012	0.0159	0	0
8/20/2020 15:33	0.012	0.0159	0	0
8/20/2020 15:34	0.012	0.0159	0	0
8/20/2020 15:35	0.013	0.0159	0	0
8/20/2020 15:36	0.013	0.0159	0	0
8/20/2020 15:37	0.013	0.0159	0	0
8/20/2020 15:38	0.013	0.0157	0	0
8/20/2020 15:39	0.012	0.0132	0	0

Former Coyne Textile
CAMP Station - CHA #2
Remedial Design Construction

Timestamp	Mass Concentration Total (mg/m3)	Dustrak TWA (mg/m3)	PID (ppm)	PID TWA (ppm)
8/20/2020 15:40	0.012	0.0125	0	0
8/20/2020 15:41	0.012	0.0123	0	0
8/20/2020 15:42	0.013	0.0123	0	0
8/20/2020 15:43	0.013	0.0124	0	0
8/20/2020 15:44	0.013	0.0125	0	0
8/20/2020 15:45	0.012	0.0125	0	0
8/20/2020 15:46	0.014	0.0126	0	0
8/20/2020 15:47	0.018	0.013	0	0
8/20/2020 15:48	0.015	0.0132	0	0
8/20/2020 15:49	0.014	0.0133	0	0
8/20/2020 15:50	0.013	0.0133	0	0
8/20/2020 15:51	0.013	0.0133	0	0
8/20/2020 15:52	0.013	0.0133	0	0
8/20/2020 15:53	0.013	0.0133	0	0
8/20/2020 15:54	0.012	0.0133	0	0
8/20/2020 15:55	0.014	0.0135	0	0
8/20/2020 15:56	0.014	0.0136	0	0
8/20/2020 15:57	0.014	0.0137	0	0
8/20/2020 15:58	0.014	0.0137	0	0
8/20/2020 15:59	0.015	0.0139	0	0
8/20/2020 16:00	0.014	0.014	0	0
8/20/2020 16:01	0.014	0.014	0	0
8/20/2020 16:02	0.015	0.0138	0	0
8/20/2020 16:03	0.015	0.0138	0	0
8/20/2020 16:04	0.014	0.0138	0	0
8/20/2020 16:05	0.015	0.0139	0	0
8/20/2020 16:06	0.013	0.0139	0	0
8/20/2020 16:07	0.018	0.0143	0	0
8/20/2020 16:08	0.014	0.0143	0	0
8/20/2020 16:09	0.013	0.0144	0	0
8/20/2020 16:10	0.013	0.0143	0	0
8/20/2020 16:11	0.013	0.0143	0	0
8/20/2020 16:12	0.013	0.0142	0	0
8/20/2020 16:13	0.015	0.0143	0	0
8/20/2020 16:14	0.013	0.0141	0	0
8/20/2020 16:15	0.013	0.0141	0	0
8/20/2020 16:16	0.013	0.014	0	0
8/20/2020 16:17	0.013	0.0139	0	0
8/20/2020 16:18	0.013	0.0137	0	0
8/21/2020 7:10	0.048	0.048	0	0
8/21/2020 7:11	0.031	0.0395	0	0
8/21/2020 7:12	0.027	0.0353	0	0
8/21/2020 7:13	0.014	0.03	0	0

Former Coyne Textile
CAMP Station - CHA #2
Remedial Design Construction

Timestamp	Mass Concentration Total (mg/m3)	Dustrak TWA (mg/m3)	PID (ppm)	PID TWA (ppm)
8/21/2020 7:14	0.012	0.0264	0	0
8/21/2020 7:15	0.013	0.0242	0	0
8/21/2020 7:16	0.014	0.0227	0	0
8/21/2020 7:17	0.012	0.0214	0	0
8/21/2020 7:18	0.014	0.0206	0	0
8/21/2020 7:19	0.013	0.0198	0	0
8/21/2020 7:20	0.012	0.0191	0	0
8/21/2020 7:21	0.017	0.0189	0	0
8/21/2020 7:22	0.015	0.0186	0	0
8/21/2020 7:23	0.044	0.0204	0	0
8/21/2020 7:24	0.015	0.0201	0	0
8/21/2020 7:25	0.014	0.0178	0	0
8/21/2020 7:26	0.015	0.0167	0	0
8/21/2020 7:27	0.02	0.0163	0	0
8/21/2020 7:28	0.015	0.0163	0	0
8/21/2020 7:29	0.011	0.0163	0	0
8/21/2020 7:30	0.011	0.0161	0	0
8/21/2020 7:31	0.016	0.0163	0	0
8/21/2020 7:32	0.014	0.0164	0	0
8/21/2020 7:33	0.011	0.0162	0	0
8/21/2020 7:34	0.012	0.0161	0	0
8/21/2020 7:35	0.016	0.0164	0	0
8/21/2020 7:36	0.011	0.016	0	0
8/21/2020 7:37	0.013	0.0159	0	0
8/21/2020 7:38	0.013	0.0138	0	0
8/21/2020 7:39	0.011	0.0135	0	0
8/21/2020 7:40	0.012	0.0134	0	0
8/21/2020 7:41	0.015	0.0134	0	0
8/21/2020 7:42	0.017	0.0132	0	0
8/21/2020 7:43	0.012	0.013	0	0
8/21/2020 7:44	0.016	0.0133	0	0
8/21/2020 7:45	0.015	0.0136	0	0
8/21/2020 7:46	0.05	0.0159	0	0
8/21/2020 7:47	0.062	0.0191	0	0
8/21/2020 7:48	0.015	0.0193	0	0
8/21/2020 7:49	0.021	0.0199	0	0
8/21/2020 7:50	0.026	0.0206	0	0
8/21/2020 7:51	0.017	0.021	0	0
8/21/2020 7:52	0.019	0.0214	0	0
8/21/2020 7:53	0.017	0.0217	0	0
8/21/2020 7:54	0.014	0.0219	0	0
8/21/2020 7:55	0.018	0.0223	0	0
8/21/2020 7:56	0.017	0.0224	0	0

Former Coyne Textile
CAMP Station - CHA #2
Remedial Design Construction

Timestamp	Mass Concentration Total (mg/m3)	Dustrak TWA (mg/m3)	PID (ppm)	PID TWA (ppm)
8/21/2020 7:57	0.015	0.0223	0	0
8/21/2020 7:58	0.014	0.0224	0	0
8/21/2020 7:59	0.019	0.0226	0	0
8/21/2020 8:00	0.015	0.0226	0	0
8/21/2020 8:01	0.015	0.0203	0	0
8/21/2020 8:02	0.016	0.0172	0	0
8/21/2020 8:03	0.018	0.0174	0	0
8/21/2020 8:04	0.015	0.017	0	0
8/21/2020 8:05	0.015	0.0163	0	0
8/21/2020 8:06	0.015	0.0161	0	0
8/21/2020 8:07	0.021	0.0163	0	0
8/21/2020 8:08	0.014	0.0161	0	0
8/21/2020 8:09	0.013	0.016	0	0
8/21/2020 8:10	0.012	0.0156	0	0
8/21/2020 8:11	0.013	0.0153	0	0
8/21/2020 8:12	0.05	0.0177	0	0
8/21/2020 8:13	0.091	0.0228	0	0
8/21/2020 8:14	0.015	0.0225	0	0
8/21/2020 8:15	0.011	0.0223	0	0
8/21/2020 8:16	0.013	0.0221	0	0
8/21/2020 8:17	0.013	0.0219	0	0
8/21/2020 8:18	0.014	0.0217	0	0
8/21/2020 8:19	0.023	0.0222	0	0
8/21/2020 8:20	0.108	0.0284	0	0
8/21/2020 8:21	0.226	0.0425	0	0
8/21/2020 8:22	0.03	0.0431	0	0
8/21/2020 8:23	0.178	0.054	0	0
8/21/2020 8:24	0.037	0.0556	0	0
8/21/2020 8:25	0.021	0.0562	0	0
8/21/2020 8:26	0.062	0.0595	0	0
8/21/2020 8:27	0.026	0.0579	0	0
8/21/2020 8:28	0.011	0.0525	0	0
8/21/2020 8:29	0.014	0.0525	0	0
8/21/2020 8:30	0.021	0.0531	0	0
8/21/2020 8:31	0.062	0.0564	0	0
8/21/2020 8:32	0.029	0.0575	0	0
8/21/2020 8:33	0.024	0.0581	0	0
8/21/2020 8:34	0.019	0.0579	0	0
8/21/2020 8:35	0.021	0.0521	0	0
8/21/2020 8:36	0.019	0.0383	0	0
8/21/2020 8:37	0.011	0.037	0	0
8/21/2020 8:38	0.012	0.0259	0	0
8/21/2020 8:39	0.013	0.0243	0	0

Former Coyne Textile
CAMP Station - CHA #2
Remedial Design Construction

Timestamp	Mass Concentration Total (mg/m3)	Dustrak TWA (mg/m3)	PID (ppm)	PID TWA (ppm)
8/21/2020 8:40	0.014	0.0239	0	0
8/21/2020 8:41	0.017	0.0209	0	0
8/21/2020 8:42	0.011	0.0199	0	0
8/21/2020 8:43	0.011	0.0199	0	0
8/21/2020 8:44	0.012	0.0197	0	0
8/21/2020 8:45	0.011	0.0191	0	0
8/21/2020 8:46	0.013	0.0158	0	0
8/21/2020 8:47	0.013	0.0147	0	0
8/21/2020 8:48	0.012	0.0139	0	0
8/21/2020 8:49	0.013	0.0135	0	0
8/21/2020 8:50	0.013	0.013	0	0
8/21/2020 8:51	0.013	0.0126	0	0
8/21/2020 8:52	0.013	0.0127	0	0
8/21/2020 8:53	0.013	0.0128	0	0
8/21/2020 8:54	0.02	0.0133	0	0
8/21/2020 8:55	0.015	0.0133	0	0
8/21/2020 8:56	0.019	0.0135	0	0
8/21/2020 8:57	0.019	0.014	0	0
8/21/2020 8:58	0.013	0.0141	0	0
8/21/2020 8:59	0.013	0.0142	0	0
8/21/2020 9:00	0.015	0.0145	0	0
8/21/2020 9:01	0.016	0.0147	0	0
8/21/2020 9:02	0.012	0.0146	0	0
8/21/2020 9:03	0.014	0.0147	0	0
8/21/2020 9:04	0.014	0.0148	0	0
8/21/2020 9:05	0.012	0.0147	0	0
8/21/2020 9:06	0.012	0.0147	0	0
8/21/2020 9:07	0.013	0.0147	0	0
8/21/2020 9:08	0.011	0.0145	0	0
8/21/2020 9:09	0.011	0.0139	0	0
8/21/2020 9:10	0.012	0.0137	0	0
8/21/2020 9:11	0.01	0.0131	0	0
8/21/2020 9:12	0.01	0.0125	0	0
8/21/2020 9:13	0.011	0.0124	0	0
8/21/2020 9:14	0.011	0.0123	0	0
8/21/2020 9:15	0.012	0.0121	0	0
8/21/2020 9:16	0.012	0.0118	0	0
8/21/2020 9:17	0.012	0.0118	0	0
8/21/2020 9:18	0.011	0.0116	0	0
8/21/2020 9:19	0.011	0.0114	0	0
8/21/2020 9:20	0.011	0.0113	0	0
8/21/2020 9:21	0.011	0.0113	0	0
8/21/2020 9:22	0.011	0.0111	0	0

Former Coyne Textile
CAMP Station - CHA #2
Remedial Design Construction

Timestamp	Mass Concentration Total (mg/m3)	Dustrak TWA (mg/m3)	PID (ppm)	PID TWA (ppm)
8/21/2020 9:23	0.011	0.0111	0	0
8/21/2020 9:24	0.011	0.0111	0	0
8/21/2020 9:25	0.011	0.0111	0	0
8/21/2020 9:26	0.027	0.0122	0	0
8/21/2020 9:27	0.025	0.0132	0	0
8/21/2020 9:28	0.014	0.0134	0	0
8/21/2020 9:29	0.012	0.0135	0	0
8/21/2020 9:30	0.011	0.0134	0	0
8/21/2020 9:31	0.012	0.0134	0	0
8/21/2020 9:32	0.012	0.0134	0	0
8/21/2020 9:33	0.012	0.0135	0	0
8/21/2020 9:34	0.012	0.0135	0	0
8/21/2020 9:35	0.012	0.0136	0	0
8/21/2020 9:36	0.012	0.0137	0	0
8/21/2020 9:37	0.021	0.0143	0	0
8/21/2020 9:38	0.013	0.0145	0	0
8/21/2020 9:39	0.012	0.0145	0	0
8/21/2020 9:40	0.013	0.0147	0	0
8/21/2020 9:41	0.012	0.0137	0	0
8/21/2020 9:42	0.012	0.0128	0	0
8/21/2020 9:43	0.014	0.0128	0	0
8/21/2020 9:44	0.015	0.013	0	0
8/21/2020 9:45	0.014	0.0132	0	0
8/21/2020 9:46	0.012	0.0132	0	0
8/21/2020 9:47	0.012	0.0132	0	0
8/21/2020 9:48	0.012	0.0132	0	0
8/21/2020 9:49	0.013	0.0133	0	0
8/21/2020 9:50	0.013	0.0133	0	0
8/21/2020 9:51	0.012	0.0133	0	0
8/21/2020 9:52	0.013	0.0128	0	0
8/21/2020 9:53	0.013	0.0128	0	0
8/21/2020 9:54	0.016	0.0131	0	0
8/21/2020 9:55	0.015	0.0132	0	0
8/21/2020 9:56	0.015	0.0134	0	0
8/21/2020 9:57	0.013	0.0135	0	0
8/21/2020 9:58	0.014	0.0135	0	0
8/21/2020 9:59	0.013	0.0133	0	0
8/21/2020 10:00	0.012	0.0132	0	0
8/21/2020 10:01	0.012	0.0132	0	0
8/21/2020 10:02	0.013	0.0133	0	0
8/21/2020 10:03	0.013	0.0133	0	0
8/21/2020 10:04	0.014	0.0134	0	0
8/21/2020 10:05	0.015	0.0135	0	0

Former Coyne Textile
CAMP Station - CHA #2
Remedial Design Construction

Timestamp	Mass Concentration Total (mg/m3)	Dustrak TWA (mg/m3)	PID (ppm)	PID TWA (ppm)
8/21/2020 10:06	0.014	0.0137	0	0
8/21/2020 10:07	0.014	0.0137	0	0
8/21/2020 10:08	0.02	0.0142	0	0
8/21/2020 10:09	0.023	0.0147	0	0
8/21/2020 10:10	0.015	0.0147	0	0
8/21/2020 10:11	0.013	0.0145	0	0
8/21/2020 10:12	0.013	0.0145	0	0
8/21/2020 10:13	0.014	0.0145	0	0
8/21/2020 10:14	0.013	0.0145	0	0
8/21/2020 10:15	0.014	0.0147	0	0
8/21/2020 10:16	0.014	0.0148	0	0
8/21/2020 10:17	0.015	0.0149	0	0
8/21/2020 10:18	0.016	0.0151	0	0
8/21/2020 10:19	0.015	0.0152	0	0
8/21/2020 10:20	0.016	0.0153	0	0
8/21/2020 10:21	0.018	0.0155	0	0
8/21/2020 10:22	0.016	0.0157	0	0
8/21/2020 10:23	0.016	0.0154	0	0
8/21/2020 10:24	0.018	0.0151	0	0
8/21/2020 10:25	0.023	0.0156	0	0
8/21/2020 10:26	0.014	0.0157	0	0
8/21/2020 10:27	0.015	0.0158	0	0
8/21/2020 10:28	0.02	0.0162	0	0
8/21/2020 10:29	0.014	0.0163	0	0
8/21/2020 10:30	0.015	0.0163	0	0
8/21/2020 10:31	0.017	0.0165	0	0
8/21/2020 10:32	0.015	0.0165	0	0
8/21/2020 10:33	0.014	0.0164	0	0
8/21/2020 10:34	0.016	0.0165	0	0
8/21/2020 10:35	0.016	0.0165	0	0
8/21/2020 10:36	0.016	0.0163	0	0
8/21/2020 10:37	0.015	0.0163	0	0
8/21/2020 10:38	0.015	0.0162	0	0
8/21/2020 10:39	0.015	0.016	0	0
8/21/2020 10:40	0.016	0.0155	0	0
8/21/2020 10:41	0.017	0.0157	0	0
8/21/2020 10:42	0.018	0.0159	0	0
8/21/2020 10:43	0.019	0.0159	0	0
8/21/2020 10:44	0.02	0.0163	0	0
8/21/2020 10:45	0.016	0.0163	0	0
8/21/2020 10:46	0.016	0.0163	0	0
8/21/2020 10:47	0.018	0.0165	0	0
8/21/2020 10:48	0.042	0.0183	0	0

Former Coyne Textile
CAMP Station - CHA #2
Remedial Design Construction

Timestamp	Mass Concentration Total (mg/m3)	Dustrak TWA (mg/m3)	PID (ppm)	PID TWA (ppm)
8/21/2020 10:49	0.019	0.0185	0	0
8/21/2020 10:50	0.017	0.0186	0	0
8/21/2020 10:51	0.017	0.0187	0	0
8/21/2020 10:52	0.024	0.0193	0	0
8/21/2020 10:53	0.03	0.0203	0	0
8/21/2020 10:54	0.019	0.0205	0	0
8/21/2020 10:55	0.017	0.0206	0	0
8/21/2020 10:56	0.017	0.0206	0	0
8/21/2020 10:57	0.017	0.0205	0	0
8/21/2020 10:58	0.018	0.0205	0	0
8/21/2020 10:59	0.017	0.0203	0	0
8/21/2020 11:00	0.016	0.0203	0	0
8/21/2020 11:01	0.016	0.0203	0	0
8/21/2020 11:02	0.016	0.0201	0	0
8/21/2020 11:03	0.017	0.0185	0	0
8/21/2020 11:04	0.017	0.0183	0	0
8/21/2020 11:05	0.016	0.0183	0	0
8/21/2020 11:06	0.016	0.0182	0	0
8/21/2020 11:07	0.017	0.0177	0	0
8/21/2020 11:08	0.016	0.0168	0	0
8/21/2020 11:09	0.016	0.0166	0	0
8/21/2020 11:10	0.017	0.0166	0	0
8/21/2020 11:11	0.017	0.0166	0	0
8/21/2020 11:12	0.017	0.0166	0	0
8/21/2020 11:13	0.017	0.0165	0	0
8/21/2020 11:14	0.016	0.0165	0	0
8/21/2020 11:15	0.016	0.0165	0	0
8/21/2020 11:16	0.017	0.0165	0	0
8/21/2020 11:17	0.017	0.0166	0	0
8/21/2020 11:18	0.017	0.0166	0	0
8/21/2020 11:19	0.016	0.0165	0	0
8/21/2020 11:20	0.016	0.0165	0	0
8/21/2020 11:21	0.016	0.0165	0	0
8/21/2020 11:22	0.017	0.0165	0	0
8/21/2020 11:23	0.016	0.0165	0	0
8/21/2020 11:24	0.016	0.0165	0	0
8/21/2020 11:25	0.017	0.0165	0	0
8/21/2020 11:26	0.016	0.0165	0	0
8/21/2020 11:27	0.016	0.0164	0	0
8/21/2020 11:28	0.017	0.0164	0	0
8/21/2020 11:29	0.021	0.0167	0	0
8/21/2020 11:30	0.018	0.0169	0	0
8/21/2020 11:31	0.017	0.0169	0	0

Former Coyne Textile
CAMP Station - CHA #2
Remedial Design Construction

Timestamp	Mass Concentration Total (mg/m3)	Dustrak TWA (mg/m3)	PID (ppm)	PID TWA (ppm)
8/21/2020 11:32	0.017	0.0169	0	0
8/21/2020 11:33	0.017	0.0169	0	0
8/21/2020 11:34	0.016	0.0169	0	0
8/21/2020 11:35	0.017	0.0169	0	0
8/21/2020 11:36	0.016	0.0169	0	0
8/21/2020 11:37	0.017	0.0169	0	0
8/21/2020 11:38	0.017	0.017	0	0
8/21/2020 11:39	0.017	0.0171	0	0
8/21/2020 11:40	0.018	0.0171	0	0
8/21/2020 11:41	0.017	0.0172	0	0
8/21/2020 11:42	0.022	0.0176	0	0
8/21/2020 11:43	0.02	0.0178	0	0
8/21/2020 11:44	0.018	0.0176	0	0
8/21/2020 11:45	0.017	0.0175	0	0
8/21/2020 11:46	0.017	0.0175	0	0
8/21/2020 11:47	0.018	0.0176	0	0
8/21/2020 11:48	0.017	0.0176	0	0
8/21/2020 11:49	0.018	0.0177	0	0
8/21/2020 11:50	0.018	0.0178	0	0
8/21/2020 11:51	0.026	0.0185	0	0
8/21/2020 11:52	0.019	0.0186	0	0
8/21/2020 11:53	0.017	0.0186	0	0
8/21/2020 11:54	0.017	0.0186	0	0
8/21/2020 11:55	0.017	0.0185	0	0
8/21/2020 11:56	0.017	0.0185	0	0
8/21/2020 11:57	0.017	0.0182	0	0
8/21/2020 11:58	0.017	0.018	0	0
8/21/2020 11:59	0.019	0.0181	0	0
8/21/2020 12:00	0.02	0.0183	0	0
8/21/2020 12:01	0.017	0.0183	0	0
8/21/2020 12:02	0.017	0.0182	0	0
8/21/2020 12:03	0.016	0.0181	0	0
8/21/2020 12:04	0.017	0.0181	0	0
8/21/2020 12:05	0.017	0.018	0	0
8/21/2020 12:06	0.018	0.0175	0	0
8/21/2020 12:07	0.02	0.0175	0	0
8/21/2020 12:08	0.019	0.0177	0	0
8/21/2020 12:09	0.018	0.0177	0	0
8/21/2020 12:10	0.017	0.0177	0	0
8/21/2020 12:11	0.018	0.0178	0	0
8/21/2020 12:12	0.018	0.0179	0	0
8/21/2020 12:13	0.019	0.018	0	0
8/21/2020 12:14	0.018	0.0179	0	0

Former Coyne Textile
CAMP Station - CHA #2
Remedial Design Construction

Timestamp	Mass Concentration Total (mg/m3)	Dustrak TWA (mg/m3)	PID (ppm)	PID TWA (ppm)
8/21/2020 12:15	0.018	0.0178	0	0
8/21/2020 12:16	0.018	0.0179	0	0
8/21/2020 12:17	0.018	0.0179	0	0
8/21/2020 12:18	0.017	0.018	0	0
8/21/2020 12:19	0.017	0.018	0	0
8/21/2020 12:20	0.018	0.0181	0	0
8/21/2020 12:21	0.018	0.0181	0	0
8/21/2020 12:22	0.02	0.0181	0	0
8/21/2020 12:23	0.018	0.018	0	0
8/21/2020 12:24	0.018	0.018	0	0
8/21/2020 12:25	0.018	0.0181	0	0
8/21/2020 12:26	0.017	0.018	0	0
8/21/2020 12:27	0.018	0.018	0	0
8/21/2020 12:28	0.019	0.018	0	0
8/21/2020 12:29	0.02	0.0181	0	0
8/21/2020 12:30	0.025	0.0186	0	0
8/21/2020 12:31	0.023	0.0189	0	0
8/21/2020 12:32	0.019	0.019	0	0
8/21/2020 12:33	0.019	0.0191	0	0
8/21/2020 12:34	0.019	0.0193	0	0
8/21/2020 12:35	0.02	0.0194	0	0
8/21/2020 12:36	0.019	0.0195	0	0
8/21/2020 12:37	0.019	0.0194	0	0
8/21/2020 12:38	0.018	0.0194	0	0
8/21/2020 12:39	0.018	0.0194	0	0
8/21/2020 12:40	0.019	0.0195	0	0
8/21/2020 12:41	0.019	0.0196	0	0
8/21/2020 12:42	0.022	0.0199	0	0
8/21/2020 12:43	0.024	0.0202	0	0
8/21/2020 12:44	0.02	0.0202	0	0
8/21/2020 12:45	0.021	0.0199	0	0
8/21/2020 12:46	0.021	0.0198	0	0
8/21/2020 12:47	0.019	0.0198	0	0
8/21/2020 12:48	0.019	0.0198	0	0
8/21/2020 12:49	0.018	0.0197	0	0
8/21/2020 12:50	0.019	0.0197	0	0
8/21/2020 12:51	0.019	0.0197	0	0
8/21/2020 12:52	0.019	0.0197	0	0
8/21/2020 12:53	0.019	0.0197	0	0
8/21/2020 12:54	0.023	0.0201	0	0
8/21/2020 12:55	0.019	0.0201	0	0
8/21/2020 12:56	0.019	0.0201	0	0
8/21/2020 12:57	0.018	0.0198	0	0

Former Coyne Textile
CAMP Station - CHA #2
Remedial Design Construction

Timestamp	Mass Concentration Total (mg/m3)	Dustrak TWA (mg/m3)	PID (ppm)	PID TWA (ppm)
8/21/2020 12:58	0.019	0.0195	0	0
8/21/2020 12:59	0.018	0.0193	0	0
8/21/2020 13:00	0.018	0.0191	0	0
8/21/2020 13:01	0.018	0.0189	0	0
8/21/2020 13:02	0.019	0.0189	0	0
8/21/2020 13:03	0.02	0.019	0	0
8/21/2020 13:04	0.019	0.0191	0	0
8/21/2020 13:05	0.019	0.0191	0	0
8/21/2020 13:06	0.019	0.0191	0	0
8/21/2020 13:07	0.018	0.019	0	0
8/21/2020 13:08	0.018	0.0189	0	0
8/21/2020 13:09	0.019	0.0187	0	0
8/21/2020 13:10	0.018	0.0186	0	0
8/21/2020 13:11	0.018	0.0185	0	0
8/21/2020 13:12	0.018	0.0185	0	0
8/21/2020 13:13	0.018	0.0185	0	0
8/21/2020 13:14	0.018	0.0185	0	0
8/21/2020 13:15	0.019	0.0185	0	0
8/21/2020 13:16	0.019	0.0186	0	0
8/21/2020 13:17	0.018	0.0185	0	0
8/21/2020 13:18	0.018	0.0184	0	0
8/21/2020 13:19	0.018	0.0183	0	0
8/21/2020 13:20	0.018	0.0183	0	0
8/21/2020 13:21	0.018	0.0182	0	0
8/21/2020 13:22	0.018	0.0182	0	0
8/21/2020 13:23	0.018	0.0182	0	0
8/21/2020 13:24	0.018	0.0181	0	0
8/21/2020 13:25	0.029	0.0189	0	0
8/21/2020 13:26	0.019	0.0189	0	0
8/21/2020 13:27	0.018	0.0189	0	0
8/21/2020 13:28	0.018	0.0189	0	0
8/21/2020 13:29	0.04	0.0204	0	0
8/21/2020 13:30	0.022	0.0206	0	0
8/21/2020 13:31	0.018	0.0205	0	0
8/21/2020 13:32	0.048	0.0225	0	0
8/21/2020 13:33	0.019	0.0226	0	0
8/21/2020 13:34	0.018	0.0226	0	0
8/21/2020 13:35	0.021	0.0228	0	0
8/21/2020 13:36	0.026	0.0233	0	0
8/21/2020 13:37	0.034	0.0244	0	0
8/21/2020 13:38	0.037	0.0257	0	0
8/21/2020 13:39	0.051	0.0279	0	0
8/21/2020 13:40	0.025	0.0276	0	0

Former Coyne Textile
CAMP Station - CHA #2
Remedial Design Construction

Timestamp	Mass Concentration Total (mg/m3)	Dustrak TWA (mg/m3)	PID (ppm)	PID TWA (ppm)
8/21/2020 13:41	0.021	0.0277	0	0
8/21/2020 13:42	0.023	0.0281	0	0
8/21/2020 13:43	0.026	0.0286	0	0
8/21/2020 13:44	0.018	0.0271	0	0
8/21/2020 13:45	0.017	0.0268	0	0
8/21/2020 13:46	0.017	0.0267	0	0
8/21/2020 13:47	0.018	0.0247	0	0
8/21/2020 13:48	0.018	0.0247	0	0
8/21/2020 13:49	0.019	0.0247	0	0
8/21/2020 13:50	0.019	0.0246	0	0
8/21/2020 13:51	0.019	0.0241	0	0
8/21/2020 13:52	0.018	0.0231	0	0
8/21/2020 13:53	0.018	0.0218	0	0
8/21/2020 13:54	0.018	0.0196	0	0
8/21/2020 13:55	0.018	0.0191	0	0
8/21/2020 13:56	0.019	0.019	0	0
8/21/2020 13:57	0.018	0.0187	0	0
8/21/2020 13:58	0.018	0.0181	0	0
8/21/2020 13:59	0.019	0.0182	0	0
8/21/2020 14:00	0.019	0.0183	0	0
8/21/2020 14:01	0.018	0.0184	0	0
8/21/2020 14:02	0.018	0.0184	0	0
8/21/2020 14:03	0.018	0.0184	0	0
8/21/2020 14:04	0.018	0.0183	0	0
8/21/2020 14:05	0.022	0.0185	0	0
8/21/2020 14:06	0.022	0.0187	0	0
8/21/2020 14:07	0.019	0.0188	0	0
8/21/2020 14:08	0.018	0.0188	0	0
8/21/2020 14:09	0.017	0.0187	0	0
8/21/2020 14:10	0.017	0.0187	0	0
8/21/2020 14:11	0.018	0.0186	0	0
8/21/2020 14:12	0.017	0.0185	0	0
8/21/2020 14:13	0.017	0.0185	0	0
8/21/2020 14:14	0.024	0.0188	0	0
8/21/2020 14:15	0.018	0.0187	0	0
8/21/2020 14:16	0.019	0.0188	0	0
8/21/2020 14:17	0.018	0.0188	0	0
8/21/2020 14:18	0.018	0.0188	0	0
8/21/2020 14:19	0.022	0.0191	0	0
8/21/2020 14:20	0.018	0.0188	0	0
8/21/2020 14:21	0.018	0.0185	0	0
8/21/2020 14:22	0.017	0.0184	0	0
8/21/2020 14:23	0.018	0.0184	0	0

Former Coyne Textile
CAMP Station - CHA #2
Remedial Design Construction

Timestamp	Mass Concentration Total (mg/m3)	Dustrak TWA (mg/m3)	PID (ppm)	PID TWA (ppm)
8/21/2020 14:24	0.019	0.0185	0	0
8/21/2020 14:25	0.02	0.0187	0	0
8/21/2020 14:26	0.019	0.0188	0	0
8/21/2020 14:27	0.017	0.0188	0	0
8/21/2020 14:28	0.059	0.0216	0	0
8/21/2020 14:29	0.048	0.0232	0	0
8/21/2020 14:30	0.025	0.0237	0	0
8/21/2020 14:31	0.019	0.0237	0	0
8/21/2020 14:32	0.022	0.0239	0	0
8/21/2020 14:33	0.027	0.0245	0	0
8/21/2020 14:34	0.06	0.0271	0	0
8/21/2020 14:35	0.059	0.0298	0	0
8/21/2020 14:36	0.083	0.0341	0	0
8/21/2020 14:37	0.018	0.0342	0	0
8/21/2020 14:38	0.025	0.0347	0	0
8/21/2020 14:39	0.023	0.0349	0	0
8/21/2020 14:40	0.021	0.035	0	0
8/21/2020 14:41	0.052	0.0372	0	0
8/21/2020 14:42	0.108	0.0433	0	0
8/21/2020 14:43	0.071	0.0441	0	0
8/21/2020 14:44	0.062	0.045	0	0
8/21/2020 14:45	0.02	0.0447	0	0
8/21/2020 14:46	0.018	0.0446	0	0
8/21/2020 14:47	0.019	0.0444	0	0
8/21/2020 14:48	0.024	0.0442	0	0
8/21/2020 14:49	0.027	0.042	0	0
8/21/2020 14:50	0.023	0.0396	0	0
8/21/2020 14:51	0.022	0.0355	0	0
8/21/2020 14:52	0.023	0.0359	0	0
8/21/2020 14:53	0.026	0.0359	0	0
8/21/2020 14:54	0.022	0.0359	0	0
8/21/2020 14:55	0.027	0.0363	0	0
8/21/2020 14:56	0.02	0.0341	0	0
8/21/2020 14:57	0.025	0.0286	0	0
8/21/2020 14:58	0.022	0.0253	0	0
8/21/2020 14:59	0.019	0.0225	0	0
8/21/2020 15:00	0.019	0.0224	0	0
8/21/2020 15:01	0.019	0.0225	0	0
8/21/2020 15:02	0.019	0.0225	0	0
8/21/2020 15:03	0.019	0.0221	0	0
8/21/2020 15:04	0.02	0.0217	0	0
8/21/2020 15:05	0.019	0.0214	0	0
8/21/2020 15:06	0.019	0.0212	0	0

Former Coyne Textile
CAMP Station - CHA #2
Remedial Design Construction

Timestamp	Mass Concentration Total (mg/m3)	Dustrak TWA (mg/m3)	PID (ppm)	PID TWA (ppm)
8/21/2020 15:07	0.022	0.0211	0	0
8/21/2020 15:08	0.019	0.0207	0	0
8/21/2020 15:09	0.02	0.0205	0	0
8/21/2020 15:10	0.025	0.0204	0	0
8/21/2020 15:11	0.017	0.0202	0	0
8/21/2020 15:12	0.02	0.0199	0	0
8/21/2020 15:13	0.018	0.0196	0	0
8/21/2020 15:14	0.022	0.0198	0	0
8/21/2020 15:15	0.047	0.0217	0	0
8/21/2020 15:16	0.026	0.0221	0	0
8/21/2020 15:17	0.016	0.0219	0	0
8/21/2020 15:18	0.015	0.0217	0	0
8/21/2020 15:19	0.017	0.0215	0	0
8/21/2020 15:20	0.016	0.0213	0	0
8/21/2020 15:21	0.015	0.021	0	0
8/24/2020 6:56	0.028	0.028	0	0.034
8/24/2020 6:57	0.026	0.027	0	0.034
8/24/2020 6:58	0.026	0.0267	0	0.034
8/24/2020 6:59	0.029	0.0273	0	0.034
8/24/2020 7:00	0.03	0.0278	0	0.034
8/24/2020 7:01	0.027	0.0277	0	0.034
8/24/2020 7:02	0.027	0.0276	0	0.034
8/24/2020 7:03	0.027	0.0275	0	0.034
8/24/2020 7:04	0.028	0.0276	0	0.034
8/24/2020 7:05	0.026	0.0274	0	0.034
8/24/2020 7:06	0.026	0.0273	0	0.034
8/24/2020 7:07	0.026	0.0272	0	0.034
8/24/2020 7:08	0.026	0.0271	0	0.034
8/24/2020 7:09	0.025	0.0269	0	0.034
8/24/2020 7:10	0.024	0.0267	0	0.034
8/24/2020 7:11	0.025	0.0265	0	0.034
8/24/2020 7:12	0.025	0.0265	0	0.034
8/24/2020 7:13	0.027	0.0265	0	0.034
8/24/2020 7:14	0.028	0.0265	0	0.034
8/24/2020 7:15	0.03	0.0265	0	0.034
8/24/2020 7:16	0.026	0.0264	0	0.034
8/24/2020 7:17	0.025	0.0263	0	0.034
8/24/2020 7:18	0.026	0.0262	0	0.034
8/24/2020 7:19	0.032	0.0265	0	0.034
8/24/2020 7:20	0.033	0.0269	0	0.034
8/24/2020 7:21	0.025	0.0269	0	0.034
8/24/2020 7:22	0.026	0.0269	0	0.034
8/24/2020 7:23	0.026	0.0269	0	0.034

Former Coyne Textile
CAMP Station - CHA #2
Remedial Design Construction

Timestamp	Mass Concentration Total (mg/m3)	Dustrak TWA (mg/m3)	PID (ppm)	PID TWA (ppm)
8/24/2020 7:24	0.031	0.0273	0	0.034
8/24/2020 7:25	0.026	0.0274	0	0.034
8/24/2020 7:26	0.027	0.0275	0	0.034
8/24/2020 7:27	0.028	0.0277	0	0.034
8/24/2020 7:28	0.025	0.0276	0	0.034
8/24/2020 7:29	0.025	0.0274	0	0.034
8/24/2020 7:30	0.025	0.0271	0	0.034
8/24/2020 7:31	0.024	0.0269	0	0.034
8/24/2020 7:32	0.025	0.0269	0	0.034
8/24/2020 7:33	0.025	0.0269	0	0.034
8/24/2020 7:34	0.024	0.0263	0	0.034
8/24/2020 7:35	0.024	0.0257	0	0.034
8/24/2020 7:36	0.023	0.0256	0	0.034
8/24/2020 7:37	0.056	0.0276	0	0.034
8/24/2020 7:38	0.032	0.028	0	0.034
8/24/2020 7:39	0.025	0.0276	0	0.034
8/24/2020 7:40	0.025	0.0275	0	0.034
8/24/2020 7:41	0.024	0.0273	0	0.034
8/24/2020 7:42	0.027	0.0273	0	0.034
8/24/2020 7:43	0.026	0.0273	0	0.034
8/24/2020 7:44	0.028	0.0275	0	0.034
8/24/2020 7:45	0.026	0.0276	0	0.034
8/24/2020 7:46	0.037	0.0285	0	0.034
8/24/2020 7:47	0.025	0.0285	0	0.034
8/24/2020 7:48	0.027	0.0286	0	0.034
8/24/2020 7:49	0.032	0.0291	0	0.034
8/24/2020 7:50	0.032	0.0297	0	0.034
8/24/2020 7:51	0.033	0.0303	0	0.034
8/24/2020 7:52	0.028	0.0285	0	0.034
8/24/2020 7:53	0.026	0.0281	0	0.034
8/24/2020 7:54	0.024	0.028	0	0.034
8/24/2020 7:55	0.024	0.0279	0	0.034
8/24/2020 7:56	0.025	0.028	0	0.034
8/24/2020 7:57	0.034	0.0285	0	0.034
8/24/2020 7:58	0.029	0.0287	0	0.034
8/24/2020 7:59	0.029	0.0287	0	0.034
8/24/2020 8:00	0.024	0.0286	0	0.034
8/24/2020 8:01	0.024	0.0277	0	0.034
8/24/2020 8:02	0.024	0.0277	0	0.034
8/24/2020 8:03	0.024	0.0275	0	0.034
8/24/2020 8:04	0.025	0.027	0	0.034
8/24/2020 8:05	0.03	0.0269	0	0.034
8/24/2020 8:06	0.044	0.0276	0	0.034

Former Coyne Textile
CAMP Station - CHA #2
Remedial Design Construction

Timestamp	Mass Concentration Total (mg/m3)	Dustrak TWA (mg/m3)	PID (ppm)	PID TWA (ppm)
8/24/2020 8:07	0.027	0.0275	0	0.034
8/24/2020 8:08	0.026	0.0275	0	0.034
8/24/2020 8:09	0.027	0.0277	0	0.034
8/24/2020 8:10	0.027	0.0279	0	0.034
8/24/2020 8:11	0.037	0.0287	0	0.034
8/24/2020 8:12	0.035	0.0288	0	0.034
8/24/2020 8:13	0.03	0.0289	0	0.034
8/24/2020 8:14	0.027	0.0287	0	0.034
8/24/2020 8:15	0.027	0.0289	0	0.034
8/24/2020 8:16	0.031	0.0294	0	0.034
8/24/2020 8:17	0.025	0.0295	0	0.034
8/24/2020 8:18	0.03	0.0299	0	0.034
8/24/2020 8:19	0.03	0.0302	0	0.034
8/24/2020 8:20	0.025	0.0299	0	0.034
8/24/2020 8:21	0.028	0.0288	0	0.034
8/24/2020 8:22	0.026	0.0287	0	0.034
8/24/2020 8:23	0.025	0.0287	0	0.034
8/24/2020 8:24	0.026	0.0286	0	0.034
8/24/2020 8:25	0.025	0.0285	0	0.034
8/24/2020 8:26	0.025	0.0277	0	0.034
8/24/2020 8:27	0.025	0.027	0	0.034
8/24/2020 8:28	0.082	0.0305	0	0.034
8/24/2020 8:29	0.037	0.0311	0	0.034
8/24/2020 8:30	0.026	0.0311	0	0.034
8/24/2020 8:31	0.031	0.0311	0	0.034
8/24/2020 8:32	0.036	0.0318	0	0.034
8/24/2020 8:33	0.033	0.032	0	0.034
8/24/2020 8:34	0.028	0.0319	0	0.034
8/24/2020 8:35	0.027	0.032	0	0.034
8/24/2020 8:36	0.025	0.0318	0	0.034
8/24/2020 8:37	0.027	0.0319	0	0.034
8/24/2020 8:38	0.028	0.0321	0	0.034
8/24/2020 8:39	0.027	0.0321	0	0.034
8/24/2020 8:40	0.028	0.0323	0	0.034
8/24/2020 8:41	0.028	0.0325	0	0.034
8/24/2020 8:42	0.028	0.0327	0	0.034
8/24/2020 8:43	0.026	0.029	0	0.034
8/24/2020 8:44	0.042	0.0293	0	0.034
8/24/2020 8:45	0.037	0.0301	0	0.035
8/24/2020 8:46	1.206	0.1084	0	0.035
8/24/2020 8:47	0.028	0.1079	0	0.035
8/24/2020 8:48	0.035	0.108	0	0.035
8/24/2020 8:49	0.566	0.1439	0	0.035

Former Coyne Textile
CAMP Station - CHA #2
Remedial Design Construction

Timestamp	Mass Concentration Total (mg/m3)	Dustrak TWA (mg/m3)	PID (ppm)	PID TWA (ppm)
8/24/2020 8:50	0.033	0.1443	0	0.035
8/24/2020 8:51	0.028	0.1445	0	0.035
8/24/2020 8:52	0.029	0.1446	0	0.035
8/24/2020 8:53	0.033	0.1449	0	0.035
8/24/2020 8:54	0.027	0.1449	0	0.035
8/24/2020 8:55	0.028	0.1449	0	0.035
8/24/2020 8:56	0.033	0.1453	0	0.035
8/24/2020 8:57	0.028	0.1453	0	0.035
8/24/2020 8:58	0.067	0.148	0	0.035
8/24/2020 8:59	0.041	0.1479	0	0.035
8/24/2020 9:00	0.027	0.1473	0	0.035
8/24/2020 9:01	0.089	0.0728	0	0.035
8/24/2020 9:02	0.036	0.0733	0	0.035
8/24/2020 9:03	0.028	0.0729	0	0.035
8/24/2020 9:04	0.028	0.037	0	0.035
8/24/2020 9:05	0.028	0.0367	0	0.035
8/24/2020 9:06	0.029	0.0367	0	0.035
8/24/2020 9:07	0.032	0.0369	0	0.035
8/24/2020 9:08	0.027	0.0365	0	0.035
8/24/2020 9:09	0.029	0.0367	0	0.035
8/24/2020 9:10	0.026	0.0365	0	0.035
8/24/2020 9:11	0.027	0.0361	0	0.035
8/24/2020 9:12	0.027	0.0361	0	0.035
8/24/2020 9:13	0.026	0.0333	0	0.035
8/24/2020 9:14	0.026	0.0323	0	0.035
8/24/2020 9:15	0.027	0.0323	0	0.035
8/24/2020 9:16	0.027	0.0282	0	0.035
8/24/2020 9:17	0.027	0.0276	0	0.035
8/24/2020 9:18	0.026	0.0275	0	0.035
8/24/2020 9:19	0.027	0.0274	0	0.035
8/24/2020 9:20	0.029	0.0275	0	0.035
8/24/2020 9:21	0.029	0.0275	0	0.035
8/24/2020 9:22	0.03	0.0273	0	0.035
8/24/2020 9:23	0.029	0.0275	0	0.035
8/24/2020 9:24	0.027	0.0273	0	0.035
8/24/2020 9:25	0.027	0.0274	0	0.035
8/24/2020 9:26	0.027	0.0274	0	0.035
8/24/2020 9:27	0.026	0.0273	0	0.035
8/24/2020 9:28	0.034	0.0279	0	0.035
8/24/2020 9:29	0.062	0.0303	0	0.035
8/24/2020 9:30	0.03	0.0305	0	0.035
8/24/2020 9:31	0.029	0.0306	0	0.035
8/24/2020 9:32	0.037	0.0313	0	0.035

Former Coyne Textile
CAMP Station - CHA #2
Remedial Design Construction

Timestamp	Mass Concentration Total (mg/m3)	Dustrak TWA (mg/m3)	PID (ppm)	PID TWA (ppm)
8/24/2020 9:33	0.036	0.0319	0	0.035
8/24/2020 9:34	0.167	0.0413	0	0.035
8/24/2020 9:35	0.096	0.0457	0	0.035
8/24/2020 9:36	0.033	0.046	0	0.035
8/24/2020 9:37	0.142	0.0535	0	0.035
8/24/2020 9:38	0.094	0.0578	0	0.035
8/24/2020 9:39	0.038	0.0585	0	0.035
8/24/2020 9:40	0.029	0.0587	0	0.035
8/24/2020 9:41	0.028	0.0587	0	0.035
8/24/2020 9:42	0.027	0.0588	0	0.035
8/24/2020 9:43	0.211	0.0706	0	0.035
8/24/2020 9:44	0.121	0.0745	0	0.035
8/24/2020 9:45	0.04	0.0752	0	0.035
8/24/2020 9:46	0.034	0.0755	0	0.035
8/24/2020 9:47	0.122	0.0812	0	0.035
8/24/2020 9:48	0.04	0.0815	0	0.035
8/24/2020 9:49	0.103	0.0772	0	0.035
8/24/2020 9:50	0.053	0.0743	0	0.035
8/24/2020 9:51	0.031	0.0742	0	0.035
8/24/2020 9:52	0.032	0.0669	0	0.035
8/24/2020 9:53	0.03	0.0626	0	0.035
8/24/2020 9:54	0.091	0.0661	0	0.035
8/24/2020 9:55	0.076	0.0693	0	0.035
8/24/2020 9:56	0.03	0.0694	0	0.035
8/24/2020 9:57	0.031	0.0697	0	0.035
8/24/2020 9:58	0.028	0.0575	0	0.035
8/24/2020 9:59	0.03	0.0514	0	0.035
8/24/2020 10:00	0.032	0.0509	0	0.035
8/24/2020 10:01	0.03	0.0506	0	0.035
8/24/2020 10:02	0.029	0.0444	0	0.035
8/24/2020 10:03	0.029	0.0437	0	0.035
8/24/2020 10:04	0.029	0.0387	0	0.035
8/24/2020 10:05	0.027	0.037	0	0.035
8/24/2020 10:06	0.028	0.0368	0	0.035
8/24/2020 10:07	0.028	0.0365	0	0.035
8/24/2020 10:08	0.028	0.0364	0	0.035
8/24/2020 10:09	0.028	0.0322	0	0.035
8/24/2020 10:10	0.028	0.029	0	0.035
8/24/2020 10:11	0.028	0.0289	0	0.035
8/24/2020 10:12	0.029	0.0287	0	0.035
8/24/2020 10:13	0.029	0.0288	0	0.035
8/24/2020 10:14	0.029	0.0287	0	0.035
8/24/2020 10:15	0.029	0.0285	0	0.035

Former Coyne Textile
CAMP Station - CHA #2
Remedial Design Construction

Timestamp	Mass Concentration Total (mg/m3)	Dustrak TWA (mg/m3)	PID (ppm)	PID TWA (ppm)
8/24/2020 10:16	0.093	0.0327	0	0.035
8/24/2020 10:17	0.032	0.0329	0	0.035
8/24/2020 10:18	0.029	0.0329	0	0.035
8/24/2020 10:19	0.03	0.033	0	0.035
8/24/2020 10:20	0.032	0.0333	0	0.035
8/24/2020 10:21	0.031	0.0335	0.0034	0.035
8/24/2020 10:22	0.03	0.0337	0.0034	0.035
8/24/2020 10:23	0.033	0.034	0.0034	0.035
8/24/2020 10:24	0.031	0.0342	0.0034	0.035
8/24/2020 10:25	0.028	0.0342	0.0034	0.035
8/24/2020 10:26	0.028	0.0342	0.0034	0.035
8/24/2020 10:27	0.029	0.0342	0.0034	0.035
8/24/2020 10:28	0.029	0.0342	0.0034	0.035
8/24/2020 10:29	0.047	0.0354	0.0034	0.035
8/24/2020 10:30	0.031	0.0355	0.0034	0.035
8/24/2020 10:31	0.029	0.0313	0.0034	0.035
8/24/2020 10:32	0.029	0.0311	0.0034	0.035
8/24/2020 10:33	0.029	0.0311	0.0034	0.035
8/24/2020 10:34	0.036	0.0315	0.0034	0.035
8/24/2020 10:35	0.029	0.0313	0.0034	0.035
8/24/2020 10:36	0.029	0.0311	0	0.035
8/24/2020 10:37	0.03	0.0311	0	0.035
8/24/2020 10:38	0.031	0.031	0	0.035
8/24/2020 10:39	0.032	0.0311	0	0.035
8/24/2020 10:40	0.03	0.0312	0	0.035
8/24/2020 10:41	0.03	0.0313	0	0.035
8/24/2020 10:42	0.03	0.0314	0	0.035
8/24/2020 10:43	0.03	0.0315	0	0.035
8/24/2020 10:44	0.03	0.0303	0	0.035
8/24/2020 10:45	0.031	0.0303	0	0.035
8/24/2020 10:46	0.031	0.0305	0	0.035
8/24/2020 10:47	0.031	0.0306	0	0.035
8/24/2020 10:48	0.03	0.0307	0	0.035
8/24/2020 10:49	0.033	0.0305	0	0.035
8/24/2020 10:50	0.032	0.0307	0	0.035
8/24/2020 10:51	0.033	0.0309	0	0.035
8/24/2020 10:52	0.032	0.0311	0	0.035
8/24/2020 10:53	0.033	0.0312	0	0.035
8/24/2020 10:54	0.031	0.0311	0	0.035
8/24/2020 10:55	0.032	0.0313	0	0.035
8/24/2020 10:56	0.031	0.0313	0	0.035
8/24/2020 10:57	0.032	0.0315	0	0.035
8/24/2020 10:58	0.03	0.0315	0	0.035

Former Coyne Textile
CAMP Station - CHA #2
Remedial Design Construction

Timestamp	Mass Concentration Total (mg/m3)	Dustrak TWA (mg/m3)	PID (ppm)	PID TWA (ppm)
8/24/2020 10:59	0.03	0.0315	0	0.035
8/24/2020 11:00	0.03	0.0314	0	0.035
8/24/2020 11:01	0.03	0.0313	0	0.035
8/24/2020 11:02	0.03	0.0313	0	0.035
8/24/2020 11:03	0.03	0.0313	0	0.035
8/24/2020 11:04	0.03	0.0311	0	0.035
8/24/2020 11:05	0.03	0.0309	0	0.035
8/24/2020 11:06	0.03	0.0307	0	0.035
8/24/2020 11:07	0.03	0.0306	0	0.035
8/24/2020 11:08	0.032	0.0305	0	0.035
8/24/2020 11:09	0.078	0.0337	0	0.035
8/24/2020 11:10	0.106	0.0386	0	0.035
8/24/2020 11:11	0.036	0.0389	0	0.035
8/24/2020 11:12	0.033	0.039	0	0.035
8/24/2020 11:13	0.032	0.0391	0	0.035
8/24/2020 11:14	0.038	0.0397	0	0.035
8/24/2020 11:15	0.039	0.0403	0	0.035
8/24/2020 11:16	0.032	0.0404	0	0.035
8/24/2020 11:17	0.032	0.0405	0	0.035
8/24/2020 11:18	0.032	0.0407	0	0.035
8/24/2020 11:19	0.036	0.0411	0	0.035
8/24/2020 11:20	0.037	0.0415	0	0.035
8/24/2020 11:21	0.036	0.0419	0	0.035
8/24/2020 11:22	0.034	0.0422	0	0.035
8/24/2020 11:23	0.042	0.0429	0	0.035
8/24/2020 11:24	0.037	0.0401	0	0.035
8/24/2020 11:25	0.032	0.0352	0	0.035
8/24/2020 11:26	0.055	0.0365	0	0.035
8/24/2020 11:27	0.041	0.037	0	0.035
8/24/2020 11:28	0.031	0.0369	0	0.035
8/24/2020 11:29	0.033	0.0366	0	0.035
8/24/2020 11:30	0.019	0.0353	0	0.035
8/24/2020 11:31	0.034	0.0354	0	0.035
8/24/2020 11:32	0.02	0.0346	0	0.035
8/24/2020 11:33	0.018	0.0337	0	0.035
8/24/2020 11:34	0.02	0.0326	0	0.035
8/24/2020 11:35	0.033	0.0323	0	0.035
8/24/2020 11:36	0.029	0.0319	0	0.035
8/24/2020 11:37	0.027	0.0314	0	0.035
8/24/2020 11:38	0.021	0.03	0	0.035
8/24/2020 11:39	0.013	0.0284	0	0.035
8/24/2020 11:40	0.014	0.0272	0	0.035
8/24/2020 11:41	0.017	0.0247	0	0.035

Former Coyne Textile
CAMP Station - CHA #2
Remedial Design Construction

Timestamp	Mass Concentration Total (mg/m3)	Dustrak TWA (mg/m3)	PID (ppm)	PID TWA (ppm)
8/24/2020 11:42	0.019	0.0232	0	0.035
8/24/2020 11:43	0.013	0.022	0	0.035
8/24/2020 11:44	0.013	0.0207	0	0.035
8/24/2020 11:45	0.013	0.0203	0	0.035
8/24/2020 11:46	0.013	0.0189	0	0.035
8/24/2020 11:47	0.013	0.0184	0	0.035
8/24/2020 11:48	0.013	0.0181	0	0.035
8/24/2020 11:49	0.013	0.0176	0	0.035
8/24/2020 11:50	0.013	0.0163	0	0.035
8/24/2020 11:51	0.013	0.0152	0	0.035
8/24/2020 11:52	0.013	0.0143	0	0.035
8/24/2020 11:53	0.013	0.0137	0	0.035
8/24/2020 11:54	0.013	0.0137	0	0.035
8/24/2020 11:55	0.013	0.0137	0	0.035
8/24/2020 11:56	0.013	0.0134	0	0.035
8/24/2020 11:57	0.013	0.013	0	0.035
8/24/2020 11:58	0.013	0.013	0	0.035
8/24/2020 11:59	0.013	0.013	0	0.035
8/24/2020 12:00	0.013	0.013	0	0.035
8/24/2020 12:01	0.013	0.013	0	0.035
8/24/2020 12:02	0.013	0.013	0	0.035
8/24/2020 12:03	0.013	0.013	0	0.035
8/24/2020 12:04	0.013	0.013	0	0.035
8/24/2020 12:05	0.013	0.013	0	0.035
8/24/2020 12:06	0.013	0.013	0	0.035
8/24/2020 12:07	0.013	0.013	0	0.035
8/24/2020 12:08	0.013	0.013	0	0.035
8/24/2020 12:09	0.013	0.013	0	0.035
8/24/2020 12:10	0.013	0.013	0	0.035
8/24/2020 12:11	0.013	0.013	0	0.035
8/24/2020 12:12	0.013	0.013	0	0.035
8/24/2020 12:13	0.013	0.013	0	0.035
8/24/2020 12:14	0.013	0.013	0	0.035
8/24/2020 12:15	0.013	0.013	0	0.035
8/24/2020 12:16	0.013	0.013	0	0.035
8/24/2020 12:17	0.013	0.013	0	0.035
8/24/2020 12:18	0.013	0.013	0	0.035
8/24/2020 12:19	0.013	0.013	0	0.035
8/24/2020 12:20	0.013	0.013	0	0.035
8/24/2020 12:21	0.013	0.013	0	0.035
8/24/2020 12:22	0.013	0.013	0	0.035
8/24/2020 12:23	0.013	0.013	0	0.035
8/24/2020 12:24	0.013	0.013	0	0.035

Former Coyne Textile
CAMP Station - CHA #2
Remedial Design Construction

Timestamp	Mass Concentration Total (mg/m3)	Dustrak TWA (mg/m3)	PID (ppm)	PID TWA (ppm)
8/24/2020 12:25	0.013	0.013	0	0.035
8/24/2020 12:26	0.013	0.013	0	0.035
8/24/2020 12:27	0.013	0.013	0	0.035
8/24/2020 12:28	0.013	0.013	0	0.035
8/24/2020 12:29	0.013	0.013	0	0.035
8/24/2020 12:30	0.013	0.013	0	0.035
8/24/2020 12:31	0.013	0.013	0	0.035
8/24/2020 12:32	0.013	0.013	0	0.035
8/24/2020 12:33	0.013	0.013	0	0.035
8/24/2020 12:34	0.013	0.013	0	0.035
8/24/2020 12:35	0.013	0.013	0	0.035
8/24/2020 12:36	0.013	0.013	0	0.035
8/24/2020 12:37	0.013	0.013	0	0.035
8/24/2020 12:38	0.013	0.013	0	0.035
8/24/2020 12:39	0.013	0.013	0	0.035
8/24/2020 12:40	0.013	0.013	0	0.035
8/24/2020 12:41	0.013	0.013	0	0.035
8/24/2020 12:42	0.013	0.013	0	0.035
8/24/2020 12:43	0.013	0.013	0	0.035
8/24/2020 12:44	0.013	0.013	0	0.035
8/24/2020 12:45	0.013	0.013	0	0.035
8/24/2020 12:46	0.013	0.013	0	0.035
8/24/2020 12:47	0.013	0.013	0	0.035
8/24/2020 12:48	0.013	0.013	0	0.035
8/24/2020 12:49	0.013	0.013	0	0.035
8/24/2020 12:50	0.013	0.013	0	0.035
8/24/2020 12:51	0.013	0.013	0	0.035
8/24/2020 12:52	0.013	0.013	0	0.035
8/24/2020 12:53	0.013	0.013	0	0.035
8/24/2020 12:54	0.013	0.013	0	0.035
8/24/2020 12:55	0.013	0.013	0	0.035
8/24/2020 12:56	0.013	0.013	0	0.035
8/24/2020 12:57	0.013	0.013	0	0.035
8/24/2020 12:58	0.013	0.013	0	0.035
8/24/2020 12:59	0.013	0.013	0	0.035
8/24/2020 13:00	0.013	0.013	0	0.035
8/24/2020 13:01	0.013	0.013	0	0.035
8/24/2020 13:02	0.013	0.013	0	0.035
8/24/2020 13:03	0.013	0.013	0	0.035
8/24/2020 13:04	0.013	0.013	0	0.035
8/24/2020 13:05	0.013	0.013	0	0.035
8/24/2020 13:06	0.013	0.013	0	0.035
8/24/2020 13:07	0.013	0.013	0	0.035

Former Coyne Textile
CAMP Station - CHA #2
Remedial Design Construction

Timestamp	Mass Concentration Total (mg/m3)	Dustrak TWA (mg/m3)	PID (ppm)	PID TWA (ppm)
8/24/2020 13:08	0.013	0.013	0	0.035
8/24/2020 13:09	0.013	0.013	0	0.035
8/24/2020 13:10	0.013	0.013	0	0.035
8/24/2020 13:11	0.013	0.013	0	0.035
8/24/2020 13:12	0.013	0.013	0	0.035
8/24/2020 13:13	0.013	0.013	0	0.035
8/24/2020 13:14	0.013	0.013	0	0.035
8/24/2020 13:15	0.013	0.013	0	0.035
8/24/2020 13:16	0.013	0.013	0	0.035
8/24/2020 13:17	0.013	0.013	0	0.035
8/24/2020 13:18	0.013	0.013	0	0.035
8/24/2020 13:19	0.013	0.013	0	0.035
8/24/2020 13:20	0.013	0.013	0	0.035
8/24/2020 13:21	0.013	0.013	0	0.035
8/24/2020 13:22	0.013	0.013	0	0.035
8/24/2020 13:23	0.013	0.013	0	0.035
8/24/2020 13:24	0.013	0.013	0	0.035
8/24/2020 13:25	0.013	0.013	0	0.035
8/24/2020 13:26	0.013	0.013	0	0.035
8/24/2020 13:27	0.013	0.013	0	0.035
8/24/2020 13:28	0.013	0.013	0	0.035
8/24/2020 13:29	0.013	0.013	0	0.035
8/24/2020 13:30	0.013	0.013	0	0.035
8/24/2020 13:31	Dustrack stopped recording		0	0.035
8/24/2020 13:32			0	0.035
8/24/2020 13:33			0	0.035
8/24/2020 13:34			0	0.035
8/24/2020 13:35			0	0.035
8/24/2020 13:36			0	0.035
8/24/2020 13:37			0	0.035
8/24/2020 13:38			0	0.035
8/24/2020 13:39			0	0.035
8/24/2020 13:40			0	0.035
8/24/2020 13:41			0	0.035
8/24/2020 13:42			0	0.035
8/24/2020 13:43			0	0.035
8/24/2020 13:44			0	0.035
8/24/2020 13:45			0	0.035
8/24/2020 13:46			0	0.035
8/24/2020 13:47			0	0.035
8/24/2020 13:48			0	0.035
8/24/2020 13:49			0	0.035
8/24/2020 13:50			0	0.035

Former Coyne Textile
CAMP Station - CHA #2
Remedial Design Construction

Timestamp	Mass Concentration Total (mg/m3)	Dustrak TWA (mg/m3)	PID (ppm)	PID TWA (ppm)
8/24/2020 13:51			0	0.035
8/24/2020 13:52			0	0.035
8/24/2020 13:53			0	0.035
8/24/2020 13:54			0	0.035
8/24/2020 13:55			0	0.035
8/24/2020 13:56			0	0.035
8/24/2020 13:57			0	0.035
8/24/2020 13:58			0	0.035
8/24/2020 13:59			0	0.035
8/24/2020 14:00			0	0.035
8/24/2020 14:01			0	0.035
8/24/2020 14:02			0	0.035
8/24/2020 14:03			0	0.035
8/24/2020 14:04			0	0.035
8/24/2020 14:05			0	0.035
8/24/2020 14:06			0	0.035
8/24/2020 14:07			0	0.035
8/24/2020 14:08			0	0.035
8/24/2020 14:09			0	0.035
8/24/2020 14:10			0	0.035
8/24/2020 14:11			0	0.035
8/24/2020 14:12			0	0.035
8/24/2020 14:13			0	0.035
8/24/2020 14:14			0	0.035
8/24/2020 14:15			0	0.035
8/24/2020 14:16			0	0.035
8/24/2020 14:17			0	0.035
8/24/2020 14:18			0	0.035
8/24/2020 14:19			0	0.035
8/24/2020 14:20			0	0.035
8/24/2020 14:21			0	0.035
8/24/2020 14:22			0	0.035
8/24/2020 14:23			0	0.035
8/24/2020 14:24			0	0.035
8/24/2020 14:25			0	0.035
8/24/2020 14:26			0	0.035
8/24/2020 14:27			0	0.035
8/24/2020 14:28			0	0.035
8/24/2020 14:29			0	0.035
8/24/2020 14:30			0	0.035
8/24/2020 14:31			0	0.035
8/24/2020 14:32			0	0.035
8/24/2020 14:33			0	0.035

Former Coyne Textile
CAMP Station - CHA #2
Remedial Design Construction

Timestamp	Mass Concentration Total (mg/m3)	Dustrak TWA (mg/m3)	PID (ppm)	PID TWA (ppm)
8/24/2020 14:34			0	0.035
8/24/2020 14:35			0	0.035
8/24/2020 14:36			0	0.035
8/24/2020 14:37			0	0.035
8/24/2020 14:38			0	0.035
8/24/2020 14:39			0	0.035
8/24/2020 14:40			0	0.035
8/24/2020 14:41			0	0.035
8/24/2020 14:42			0	0.035
8/24/2020 14:43			0	0.035
8/24/2020 14:44			0	0.035
8/24/2020 14:45			0	0.035
8/24/2020 14:46			0	0.035
8/24/2020 14:47			0	0.035
8/24/2020 14:48			0	0.035
8/24/2020 14:49			0	0.035
8/24/2020 14:50			0	0.035
8/24/2020 14:51			0	0.035
8/24/2020 14:52			0	0.035
8/24/2020 14:53			0	0.035
8/24/2020 14:54	0.047	0.047	0	0.035
8/24/2020 14:55	0.027	0.037	0	0.035
8/24/2020 14:56	0.027	0.0337	0	0.035
8/24/2020 14:57	0.026	0.0318	0	0.035
8/24/2020 14:58	0.03	0.0314	0	0.035
8/24/2020 14:59	0.031	0.0313	0	0.035
8/24/2020 15:00	0.054	0.0346	0	0.035
8/24/2020 15:01	0.039	0.0351	0	0.035
8/24/2020 15:02	0.031	0.0347	0	0.035
8/24/2020 15:03	0.029	0.0341	0	0.035
8/24/2020 15:04	0.03	0.0337	0	0.035
8/24/2020 15:05	0.031	0.0335	0	0.035
8/24/2020 15:06	0.029	0.0332	0	0.035
8/24/2020 15:07	0.035	0.0333	0	0.035
8/24/2020 15:08	0.036	0.0335	0	0.035
8/24/2020 15:09	0.086	0.0361	0	0.035
8/24/2020 15:10	0.034	0.0365	0	0.035
8/24/2020 15:11	0.036	0.0371	0	0.035
8/24/2020 15:12	0.044	0.0383	0	0.035
8/24/2020 15:13	0.032	0.0385	0	0.035
8/24/2020 15:14	0.033	0.0386	0	0.035
8/24/2020 15:15	0.031	0.0371	0	0.035
8/24/2020 15:16	0.03	0.0365	0	0.035

Former Coyne Textile
CAMP Station - CHA #2
Remedial Design Construction

Timestamp	Mass Concentration Total (mg/m3)	Dustrak TWA (mg/m3)	PID (ppm)	PID TWA (ppm)
8/24/2020 15:17	0.03	0.0364	0	0.035
8/24/2020 15:18	0.032	0.0366	0	0.035
8/24/2020 15:19	0.031	0.0367	0	0.035
8/24/2020 15:20	0.031	0.0367	0	0.035
8/24/2020 15:21	0.03	0.0367	0	0.035
8/24/2020 15:22	0.03	0.0364	0	0.035
8/24/2020 15:23	0.033	0.0362	0	0.035
8/24/2020 15:24	0.03	0.0325	0	0.035
8/24/2020 15:25	0.031	0.0323	0	0.035
8/24/2020 15:26	0.03	0.0319	0	0.035
8/24/2020 15:27	0.032	0.0311	0	0.035
8/24/2020 15:28	0.034	0.0312	0	0.035
8/24/2020 15:29	0.034	0.0313	0	0.035
8/24/2020 15:30	0.033	0.0314	0	0.035
8/24/2020 15:31	0.032	0.0315	0	0.035
8/24/2020 15:32	0.031	0.0316	0	0.035
8/24/2020 15:33	0.031	0.0315	0	0.035
8/24/2020 15:34	0.03	0.0315	0	0.035
8/24/2020 15:35	0.03	0.0314	0	0.035
8/24/2020 15:36	0.032	0.0315	0	0.035
8/24/2020 15:37	0.032	0.0317	0	0.035
8/24/2020 15:38	0.031	0.0315	0	0.035
8/24/2020 15:39	0.031	0.0316	0	0.035
8/24/2020 15:40	0.031	0.0316	0	0.035
8/24/2020 15:41	0.031	0.0317	0	0.035
8/24/2020 15:42	0.031	0.0316	0	0.035
8/24/2020 15:43	0.031	0.0314	0	0.035
8/24/2020 15:44	0.03	0.0311	0	0.035
8/24/2020 15:45	0.03	0.0309	0	0.035
8/24/2020 15:46	0.031	0.0309	0	0.035
8/24/2020 15:47	0.032	0.0309	0	0.035
8/24/2020 15:48	0.031	0.0309	0	0.035
8/24/2020 15:49	0.031	0.031	0	0.035
8/24/2020 15:50	0.031	0.0311	0	0.035
8/24/2020 15:51	0.032	0.0311	0	0.035
8/24/2020 15:52	0.031	0.031	0	0.035
8/24/2020 15:53	0.032	0.0311	0	0.035
8/24/2020 15:54	0.032	0.0311	0	0.035
8/24/2020 15:55	0.032	0.0312	0	0.035
8/24/2020 15:56	0.031	0.0312	0	0.035
8/24/2020 15:57	0.032	0.0313	0	0.035
8/24/2020 15:58	0.032	0.0313	0	0.035
8/24/2020 15:59	0.032	0.0315	0	0.035

Former Coyne Textile
CAMP Station - CHA #2
Remedial Design Construction

Timestamp	Mass Concentration Total (mg/m3)	Dustrak TWA (mg/m3)	PID (ppm)	PID TWA (ppm)
8/24/2020 16:00	0.031	0.0315	0	0.035
8/24/2020 16:01	0.031	0.0315	0	0.035
8/24/2020 16:02	0.031	0.0315	0	0.035
8/24/2020 16:03	0.031	0.0315	0	0.035
8/25/2020 7:02	0.038	0.038	0	0
8/25/2020 7:03	0.038	0.038	0	0
8/25/2020 7:04	0.037	0.0377	0	0
8/25/2020 7:05	0.038	0.0378	0	0
8/25/2020 7:06	0.039	0.038	0	0
8/25/2020 7:07	0.035	0.0375	0	0
8/25/2020 7:08	0.035	0.0371	0	0
8/25/2020 7:09	0.035	0.0369	0	0
8/25/2020 7:10	0.035	0.0367	0	0
8/25/2020 7:11	0.035	0.0365	0	0
8/25/2020 7:12	0.034	0.0363	0	0
8/25/2020 7:13	0.034	0.0361	0	0
8/25/2020 7:14	0.034	0.0359	0	0
8/25/2020 7:15	0.035	0.0359	0	0
8/25/2020 7:16	0.035	0.0358	0	0
8/25/2020 7:17	0.035	0.0356	0	0
8/25/2020 7:18	0.037	0.0355	0	0
8/25/2020 7:19	0.037	0.0355	0	0
8/25/2020 7:20	0.036	0.0354	0	0
8/25/2020 7:21	0.035	0.0351	0	0
8/25/2020 7:22	0.034	0.0351	0	0
8/25/2020 7:23	0.034	0.035	0	0
8/25/2020 7:24	0.034	0.0349	0	0
8/25/2020 7:25	0.034	0.0349	0	0
8/25/2020 7:26	0.035	0.0349	0	0
8/25/2020 7:27	0.035	0.0349	0	0
8/25/2020 7:28	0.034	0.0349	0	0
8/25/2020 7:29	0.034	0.0349	0	0
8/25/2020 7:30	0.035	0.0349	0	0
8/25/2020 7:31	0.035	0.0349	0	0
8/25/2020 7:32	0.035	0.0349	0	0
8/25/2020 7:33	0.035	0.0348	0	0
8/25/2020 7:34	0.036	0.0347	0	0
8/25/2020 7:35	0.036	0.0347	0	0
8/25/2020 7:36	0.036	0.0348	0	0
8/25/2020 7:37	0.036	0.0349	0	0
8/25/2020 7:38	0.036	0.0351	0	0
8/25/2020 7:39	0.038	0.0353	0	0
8/25/2020 7:40	0.037	0.0355	0	0

Former Coyne Textile
CAMP Station - CHA #2
Remedial Design Construction

Timestamp	Mass Concentration Total (mg/m3)	Dustrak TWA (mg/m3)	PID (ppm)	PID TWA (ppm)
8/25/2020 7:41	0.037	0.0357	0	0
8/25/2020 7:42	0.042	0.0361	0	0
8/25/2020 7:43	0.051	0.0373	0	0
8/25/2020 7:44	0.039	0.0376	0	0
8/25/2020 7:45	0.038	0.0378	0	0
8/25/2020 7:46	0.039	0.0381	0	0
8/25/2020 7:47	0.038	0.0383	0	0
8/25/2020 7:48	0.039	0.0385	0	0
8/25/2020 7:49	0.04	0.0388	0	0
8/25/2020 7:50	0.039	0.039	0	0
8/25/2020 7:51	0.039	0.0392	0	0
8/25/2020 7:52	0.041	0.0395	0	0
8/25/2020 7:53	0.041	0.0399	0	0
8/25/2020 7:54	0.04	0.04	0	0
8/25/2020 7:55	0.041	0.0403	0	0
8/25/2020 7:56	0.042	0.0406	0	0
8/25/2020 7:57	0.042	0.0406	0	0
8/25/2020 7:58	0.04	0.0399	0	0
8/25/2020 7:59	0.041	0.04	0	0
8/25/2020 8:00	0.041	0.0402	0	0
8/25/2020 8:01	0.042	0.0404	0	0
8/25/2020 8:02	0.041	0.0406	0	0
8/25/2020 8:03	0.041	0.0407	0	0
8/25/2020 8:04	0.04	0.0407	0	0
8/25/2020 8:05	0.043	0.041	0	0
8/25/2020 8:06	0.042	0.0412	0	0
8/25/2020 8:07	0.041	0.0412	0	0
8/25/2020 8:08	0.043	0.0413	0	0
8/25/2020 8:09	0.043	0.0415	0	0
8/25/2020 8:10	0.043	0.0417	0	0
8/25/2020 8:11	0.043	0.0417	0	0
8/25/2020 8:12	0.041	0.0417	0	0
8/25/2020 8:13	0.041	0.0417	0	0
8/25/2020 8:14	0.044	0.0419	0	0
8/25/2020 8:15	0.042	0.042	0	0
8/25/2020 8:16	0.043	0.0421	0	0
8/25/2020 8:17	0.041	0.0421	0	0
8/25/2020 8:18	0.042	0.0421	0	0
8/25/2020 8:19	0.043	0.0423	0	0
8/25/2020 8:20	0.042	0.0423	0	0
8/25/2020 8:21	0.041	0.0422	0	0
8/25/2020 8:22	0.039	0.0421	0	0
8/25/2020 8:23	0.042	0.042	0	0

Former Coyne Textile
CAMP Station - CHA #2
Remedial Design Construction

Timestamp	Mass Concentration Total (mg/m3)	Dustrak TWA (mg/m3)	PID (ppm)	PID TWA (ppm)
8/25/2020 8:24	0.043	0.042	0	0
8/25/2020 8:25	0.041	0.0419	0	0
8/25/2020 8:26	0.04	0.0417	0	0
8/25/2020 8:27	0.041	0.0417	0	0
8/25/2020 8:28	0.042	0.0417	0	0
8/25/2020 8:29	0.04	0.0415	0	0
8/25/2020 8:30	0.041	0.0414	0	0
8/25/2020 8:31	0.04	0.0412	0	0
8/25/2020 8:32	0.04	0.0411	0	0
8/25/2020 8:33	0.04	0.041	0	0
8/25/2020 8:34	0.04	0.0408	0	0
8/25/2020 8:35	0.041	0.0407	0	0
8/25/2020 8:36	0.04	0.0407	0	0
8/25/2020 8:37	0.04	0.0407	0	0
8/25/2020 8:38	0.041	0.0407	0	0
8/25/2020 8:39	0.045	0.0408	0	0
8/25/2020 8:40	0.055	0.0417	0	0
8/25/2020 8:41	0.079	0.0443	0	0
8/25/2020 8:42	0.064	0.0459	0	0
8/25/2020 8:43	0.053	0.0466	0	0
8/25/2020 8:44	0.041	0.0467	0	0
8/25/2020 8:45	0.039	0.0465	0	0
8/25/2020 8:46	0.042	0.0467	0	0
8/25/2020 8:47	0.04	0.0467	0	0
8/25/2020 8:48	0.039	0.0466	0	0
8/25/2020 8:49	0.039	0.0465	0	0
8/25/2020 8:50	0.039	0.0464	0	0
8/25/2020 8:51	0.039	0.0463	0	0
8/25/2020 8:52	0.038	0.0462	0	0
8/25/2020 8:53	0.041	0.0462	0	0
8/25/2020 8:54	0.04	0.0459	0	0
8/25/2020 8:55	0.04	0.0449	0	0
8/25/2020 8:56	0.04	0.0423	0	0
8/25/2020 8:57	0.04	0.0407	0	0
8/25/2020 8:58	0.039	0.0397	0	0
8/25/2020 8:59	0.04	0.0397	0	0
8/25/2020 9:00	0.039	0.0397	0	0
8/25/2020 9:01	0.039	0.0395	0	0
8/25/2020 9:02	0.038	0.0393	0	0
8/25/2020 9:03	0.041	0.0395	0	0
8/25/2020 9:04	0.039	0.0395	0	0
8/25/2020 9:05	0.038	0.0394	0	0
8/25/2020 9:06	0.038	0.0393	0	0

Former Coyne Textile
CAMP Station - CHA #2
Remedial Design Construction

Timestamp	Mass Concentration Total (mg/m3)	Dustrak TWA (mg/m3)	PID (ppm)	PID TWA (ppm)
8/25/2020 9:07	0.038	0.0393	0	0
8/25/2020 9:08	0.038	0.0391	0	0
8/25/2020 9:09	0.038	0.039	0	0
8/25/2020 9:10	0.038	0.0389	0	0
8/25/2020 9:11	0.038	0.0387	0	0
8/25/2020 9:12	0.038	0.0386	0	0
8/25/2020 9:13	0.038	0.0385	0	0
8/25/2020 9:14	0.039	0.0385	0	0
8/25/2020 9:15	0.04	0.0385	0	0
8/25/2020 9:16	0.04	0.0386	0	0
8/25/2020 9:17	0.039	0.0387	0	0
8/25/2020 9:18	0.04	0.0386	0	0
8/25/2020 9:19	0.04	0.0387	0	0
8/25/2020 9:20	0.039	0.0387	0	0
8/25/2020 9:21	0.039	0.0388	0	0
8/25/2020 9:22	0.039	0.0389	0	0
8/25/2020 9:23	0.039	0.0389	0	0
8/25/2020 9:24	0.041	0.0391	0	0
8/25/2020 9:25	0.041	0.0393	0	0
8/25/2020 9:26	0.04	0.0395	0	0
8/25/2020 9:27	0.041	0.0397	0	0
8/25/2020 9:28	0.041	0.0399	0	0
8/25/2020 9:29	0.04	0.0399	0	0
8/25/2020 9:30	0.04	0.0399	0	0
8/25/2020 9:31	0.041	0.04	0	0
8/25/2020 9:32	0.043	0.0403	0	0
8/25/2020 9:33	0.041	0.0403	0	0
8/25/2020 9:34	0.041	0.0404	0	0
8/25/2020 9:35	0.041	0.0405	0	0
8/25/2020 9:36	0.041	0.0407	0	0
8/25/2020 9:37	0.041	0.0408	0	0
8/25/2020 9:38	0.041	0.0409	0	0
8/25/2020 9:39	0.041	0.0409	0	0
8/25/2020 9:40	0.041	0.0409	0	0
8/25/2020 9:41	0.041	0.041	0	0
8/25/2020 9:42	0.042	0.0411	0	0
8/25/2020 9:43	0.042	0.0411	0	0
8/25/2020 9:44	0.042	0.0413	0	0
8/25/2020 9:45	0.041	0.0413	0	0
8/25/2020 9:46	0.041	0.0413	0	0
8/25/2020 9:47	0.041	0.0412	0	0
8/25/2020 9:48	0.041	0.0412	0	0
8/25/2020 9:49	0.042	0.0413	0	0

Former Coyne Textile
CAMP Station - CHA #2
Remedial Design Construction

Timestamp	Mass Concentration Total (mg/m3)	Dustrak TWA (mg/m3)	PID (ppm)	PID TWA (ppm)
8/25/2020 9:50	0.041	0.0413	0	0
8/25/2020 9:51	0.041	0.0413	0	0
8/25/2020 9:52	0.041	0.0413	0	0
8/25/2020 9:53	0.042	0.0413	0	0
8/25/2020 9:54	0.043	0.0415	0	0
8/25/2020 9:55	0.043	0.0416	0	0
8/25/2020 9:56	0.042	0.0417	0	0
8/25/2020 9:57	0.042	0.0417	0	0
8/25/2020 9:58	0.042	0.0417	0	0
8/25/2020 9:59	0.042	0.0417	0	0
8/25/2020 10:00	0.041	0.0417	0	0
8/25/2020 10:01	0.041	0.0417	0	0
8/25/2020 10:02	0.041	0.0417	0	0
8/25/2020 10:03	0.042	0.0417	0	0
8/25/2020 10:04	0.042	0.0417	0	0
8/25/2020 10:05	0.042	0.0418	0	0
8/25/2020 10:06	0.043	0.0419	0	0
8/25/2020 10:07	0.044	0.0421	0	0
8/25/2020 10:08	0.043	0.0422	0	0
8/25/2020 10:09	0.042	0.0421	0	0
8/25/2020 10:10	0.043	0.0421	0	0
8/25/2020 10:11	0.042	0.0421	0	0
8/25/2020 10:12	0.042	0.0421	0	0
8/25/2020 10:13	0.042	0.0421	0	0
8/25/2020 10:14	0.041	0.0421	0	0
8/25/2020 10:15	0.042	0.0421	0	0
8/25/2020 10:16	0.042	0.0422	0	0
8/25/2020 10:17	0.042	0.0423	0	0
8/25/2020 10:18	0.042	0.0423	0	0
8/25/2020 10:19	0.053	0.043	0	0
8/25/2020 10:20	0.055	0.0439	0	0
8/25/2020 10:21	0.051	0.0444	0	0
8/25/2020 10:22	0.054	0.0451	0	0
8/25/2020 10:23	0.048	0.0454	0	0
8/25/2020 10:24	0.042	0.0454	0	0
8/25/2020 10:25	0.041	0.0453	0	0
8/25/2020 10:26	0.041	0.0452	0	0
8/25/2020 10:27	0.041	0.0451	0	0
8/25/2020 10:28	0.042	0.0451	0	0
8/25/2020 10:29	0.041	0.0451	0	0
8/25/2020 10:30	0.041	0.0451	0	0
8/25/2020 10:31	0.042	0.0451	0	0
8/25/2020 10:32	0.041	0.045	0	0

Former Coyne Textile
CAMP Station - CHA #2
Remedial Design Construction

Timestamp	Mass Concentration Total (mg/m3)	Dustrak TWA (mg/m3)	PID (ppm)	PID TWA (ppm)
8/25/2020 10:33	0.041	0.0449	0	0
8/25/2020 10:34	0.041	0.0441	0	0
8/25/2020 10:35	0.041	0.0432	0	0
8/25/2020 10:36	0.041	0.0425	0	0
8/25/2020 10:37	0.041	0.0417	0	0
8/25/2020 10:38	0.041	0.0412	0	0
8/25/2020 10:39	0.042	0.0412	0	0
8/25/2020 10:40	0.042	0.0413	0	0
8/25/2020 10:41	0.042	0.0413	0	0
8/25/2020 10:42	0.041	0.0413	0	0
8/25/2020 10:43	0.041	0.0413	0	0
8/25/2020 10:44	0.043	0.0414	0	0
8/25/2020 10:45	0.041	0.0414	0	0
8/25/2020 10:46	0.041	0.0413	0	0
8/25/2020 10:47	0.041	0.0413	0	0
8/25/2020 10:48	0.04	0.0413	0	0
8/25/2020 10:49	0.041	0.0413	0	0
8/25/2020 10:50	0.04	0.0412	0	0
8/25/2020 10:51	0.04	0.0411	0	0
8/25/2020 10:52	0.04	0.0411	0	0
8/25/2020 10:53	0.041	0.0411	0	0
8/25/2020 10:57	0.039	0.0407	0	0
8/25/2020 10:58	0.04	0.0406	0	0
8/25/2020 10:59	0.041	0.0404	0	0
8/25/2020 11:00	0.041	0.0404	0	0
8/25/2020 11:01	0.041	0.0404	0	0
8/25/2020 11:02	0.041	0.0404	0	0
8/25/2020 11:03	0.04	0.0404	0	0
8/25/2020 11:04	0.041	0.0404	0	0
8/25/2020 11:05	0.041	0.0405	0	0
8/25/2020 11:06	0.041	0.0406	0	0
8/25/2020 11:07	0.041	0.0407	0	0
8/25/2020 11:08	0.041	0.0407	0	0
8/25/2020 11:09	0.041	0.0407	0	0
8/25/2020 11:10	0.057	0.0419	0	0
8/25/2020 11:11	0.041	0.0418	0	0
8/25/2020 11:12	0.041	0.0419	0	0
8/25/2020 11:13	0.04	0.0419	0	0
8/25/2020 11:14	0.041	0.0419	0	0
8/25/2020 11:15	0.04	0.0419	0	0
8/25/2020 11:16	0.039	0.0417	0	0
8/25/2020 11:17	0.039	0.0416	0	0
8/25/2020 11:18	0.044	0.0419	0	0

Former Coyne Textile
CAMP Station - CHA #2
Remedial Design Construction

Timestamp	Mass Concentration Total (mg/m3)	Dustrak TWA (mg/m3)	PID (ppm)	PID TWA (ppm)
8/25/2020 11:19	0.047	0.0423	0	0
8/25/2020 11:20	0.043	0.0424	0	0
8/25/2020 11:21	0.047	0.0428	0	0
8/25/2020 11:22	0.04	0.0427	0	0
8/25/2020 11:23	0.04	0.0427	0	0
8/25/2020 11:24	0.04	0.0426	0	0
8/25/2020 11:25	0.042	0.0416	0	0
8/25/2020 11:26	0.04	0.0415	0	0
8/25/2020 11:27	0.039	0.0414	0	0
8/25/2020 11:28	0.04	0.0414	0	0
8/25/2020 11:29	0.039	0.0413	0	0
8/25/2020 11:30	0.039	0.0412	0	0
8/25/2020 11:31	0.041	0.0413	0	0
8/25/2020 11:32	0.039	0.0413	0	0
8/25/2020 11:33	0.045	0.0414	0	0
8/25/2020 11:34	0.046	0.0413	0	0
8/25/2020 11:35	0.039	0.0411	0	0
8/25/2020 11:36	0.039	0.0405	0	0
8/25/2020 11:37	0.04	0.0405	0	0
8/25/2020 11:38	0.039	0.0405	0	0
8/25/2020 11:39	0.039	0.0404	0	0
8/25/2020 11:40	0.039	0.0402	0	0
8/25/2020 11:41	0.039	0.0401	0	0
8/25/2020 11:42	0.039	0.0401	0	0
8/25/2020 11:43	0.042	0.0403	0	0
8/25/2020 11:44	0.04	0.0403	0	0
8/25/2020 11:45	0.042	0.0405	0	0
8/25/2020 11:46	0.044	0.0407	0	0
8/25/2020 11:47	0.045	0.0411	0	0
8/25/2020 11:48	0.041	0.0409	0	0
8/25/2020 11:49	0.04	0.0405	0	0
8/25/2020 11:50	0.039	0.0405	0	0
8/25/2020 11:51	0.043	0.0407	0	0
8/25/2020 11:52	0.04	0.0407	0	0
8/25/2020 11:53	0.04	0.0408	0	0
8/25/2020 11:54	0.04	0.0409	0	0
8/25/2020 11:55	0.041	0.041	0	0
8/25/2020 11:56	0.04	0.0411	0	0
8/25/2020 11:57	0.039	0.0411	0	0
8/25/2020 11:58	0.039	0.0409	0	0
8/25/2020 11:59	0.039	0.0408	0	0
8/25/2020 12:00	0.04	0.0407	0	0
8/25/2020 12:01	0.039	0.0403	0	0

Former Coyne Textile
CAMP Station - CHA #2
Remedial Design Construction

Timestamp	Mass Concentration Total (mg/m3)	Dustrak TWA (mg/m3)	PID (ppm)	PID TWA (ppm)
8/25/2020 12:02	0.039	0.0399	0	0
8/25/2020 12:03	0.04	0.0399	0	0
8/25/2020 12:04	0.04	0.0399	0	0
8/25/2020 12:05	0.039	0.0399	0	0
8/25/2020 12:06	0.039	0.0396	0	0
8/25/2020 12:07	0.04	0.0396	0	0
8/25/2020 12:08	0.04	0.0396	0	0
8/25/2020 12:09	0.041	0.0397	0	0
8/25/2020 12:10	0.04	0.0396	0	0
8/25/2020 12:11	0.042	0.0397	0	0
8/25/2020 12:12	0.041	0.0399	0	0
8/25/2020 12:13	0.04	0.0399	0	0
8/25/2020 12:14	0.04	0.04	0	0
8/25/2020 12:15	0.042	0.0401	0	0
8/25/2020 12:16	0.045	0.0405	0	0
8/25/2020 12:17	0.056	0.0417	0	0
8/25/2020 12:18	0.052	0.0425	0	0
8/25/2020 12:19	0.053	0.0433	0	0
8/25/2020 12:20	0.048	0.0439	0	0
8/25/2020 12:21	0.042	0.0441	0	0
8/25/2020 12:22	0.036	0.0439	0	0
8/25/2020 12:23	0.036	0.0436	0	0
8/25/2020 12:24	0.031	0.0429	0	0
8/25/2020 12:25	0.031	0.0423	0	0
8/25/2020 12:26	0.031	0.0416	0	0
8/25/2020 12:27	0.032	0.041	0	0
8/25/2020 12:28	0.032	0.0405	0	0
8/25/2020 12:29	0.032	0.0399	0	0
8/25/2020 12:30	0.033	0.0393	0	0
8/25/2020 12:31	0.033	0.0385	0	0
8/25/2020 12:32	0.034	0.0371	0	0
8/25/2020 12:33	0.035	0.0359	0	0
8/25/2020 12:34	0.035	0.0347	0	0
8/25/2020 12:35	0.036	0.0339	0	0
8/25/2020 12:36	0.037	0.0336	0	0
8/25/2020 12:37	0.036	0.0336	0	0
8/25/2020 12:38	0.037	0.0337	0	0
8/25/2020 12:39	0.037	0.0341	0	0
8/25/2020 12:40	0.038	0.0345	0	0
8/25/2020 12:41	0.038	0.035	0	0
8/25/2020 12:42	0.039	0.0355	0	0
8/25/2020 12:43	0.039	0.0359	0	0
8/25/2020 12:44	0.04	0.0365	0	0

Former Coyne Textile
CAMP Station - CHA #2
Remedial Design Construction

Timestamp	Mass Concentration Total (mg/m3)	Dustrak TWA (mg/m3)	PID (ppm)	PID TWA (ppm)
8/25/2020 12:45	0.039	0.0369	0	0
8/25/2020 12:46	0.039	0.0373	0	0
8/25/2020 12:47	0.04	0.0377	0	0
8/25/2020 12:48	0.04	0.038	0	0
8/25/2020 12:49	0.041	0.0384	0	0
8/25/2020 12:50	0.041	0.0387	0	0
8/25/2020 12:51	0.041	0.039	0	0
8/25/2020 12:52	0.042	0.0394	0	0
8/25/2020 12:53	0.042	0.0397	0	0
8/25/2020 12:54	0.042	0.0401	0	0
8/25/2020 12:55	0.042	0.0403	0	0
8/25/2020 12:56	0.042	0.0406	0	0
8/25/2020 12:57	0.043	0.0409	0	0
8/25/2020 12:58	0.043	0.0411	0	0
8/25/2020 12:59	0.044	0.0414	0	0
8/25/2020 13:00	0.043	0.0417	0	0
8/25/2020 13:01	0.043	0.0419	0	0
8/25/2020 13:02	0.043	0.0421	0	0
8/25/2020 13:03	0.043	0.0423	0	0
8/25/2020 13:04	0.043	0.0425	0	0
8/25/2020 13:05	0.043	0.0426	0	0
8/25/2020 13:06	0.043	0.0427	0	0
8/25/2020 13:07	0.043	0.0428	0	0
8/25/2020 13:08	0.043	0.0429	0	0
8/25/2020 13:09	0.043	0.0429	0	0
8/25/2020 13:10	0.043	0.043	0	0
8/25/2020 13:11	0.043	0.0431	0	0
8/25/2020 13:12	0.043	0.0431	0	0
8/25/2020 13:13	0.043	0.0431	0	0
8/25/2020 13:14	0.042	0.0429	0	0
8/25/2020 13:15	0.042	0.0429	0	0
8/25/2020 13:16	0.041	0.0427	0	0
8/25/2020 13:17	0.044	0.0428	0	0
8/25/2020 13:18	0.041	0.0427	0	0
8/25/2020 13:19	0.04	0.0425	0	0
8/25/2020 13:20	0.04	0.0423	0	0
8/25/2020 13:21	0.041	0.0421	0	0
8/25/2020 13:22	0.041	0.042	0	0
8/25/2020 13:23	0.041	0.0419	0	0
8/25/2020 13:24	0.042	0.0418	0	0
8/25/2020 13:25	0.041	0.0417	0	0
8/25/2020 13:26	0.042	0.0416	0	0
8/25/2020 13:27	0.041	0.0415	0	0

Former Coyne Textile
CAMP Station - CHA #2
Remedial Design Construction

Timestamp	Mass Concentration Total (mg/m3)	Dustrak TWA (mg/m3)	PID (ppm)	PID TWA (ppm)
8/25/2020 13:28	0.04	0.0413	0	0
8/25/2020 13:29	0.04	0.0411	0	0
8/25/2020 13:30	0.038	0.0409	0	0
8/25/2020 13:31	0.038	0.0407	0	0
8/25/2020 13:32	0.037	0.0402	0	0
8/25/2020 13:33	0.037	0.0399	0	0
8/25/2020 13:34	0.037	0.0397	0	0
8/25/2020 13:35	0.036	0.0395	0	0
8/25/2020 13:36	0.036	0.0391	0	0
8/25/2020 13:37	0.036	0.0388	0	0
8/25/2020 13:38	0.036	0.0385	0	0
8/25/2020 13:39	0.036	0.0381	0	0
8/25/2020 13:40	0.036	0.0377	0	0
8/25/2020 13:41	0.036	0.0373	0	0
8/25/2020 13:42	0.035	0.0369	0	0
8/25/2020 13:43	0.034	0.0365	0	0
8/25/2020 13:44	0.033	0.0361	0	0
8/25/2020 13:45	0.033	0.0357	0	0
8/25/2020 13:46	0.033	0.0354	0	0
8/25/2020 13:47	0.033	0.0351	0	0
8/25/2020 13:48	0.032	0.0348	0	0
8/25/2020 13:49	0.033	0.0345	0	0
8/25/2020 13:50	0.032	0.0343	0	0
8/25/2020 13:51	0.032	0.034	0	0
8/25/2020 13:52	0.032	0.0337	0	0
8/25/2020 13:53	0.032	0.0335	0	0
8/25/2020 13:54	0.034	0.0333	0	0
8/25/2020 13:55	0.033	0.0331	0	0
8/25/2020 13:56	0.033	0.0329	0	0
8/25/2020 13:57	0.033	0.0328	0	0
8/25/2020 13:58	0.033	0.0327	0	0
8/25/2020 13:59	0.033	0.0327	0	0
8/25/2020 14:00	0.033	0.0327	0	0
8/25/2020 14:01	0.032	0.0327	0	0
8/25/2020 14:02	0.032	0.0326	0	0
8/25/2020 14:03	0.032	0.0326	0	0
8/25/2020 14:04	0.033	0.0326	0	0
8/25/2020 14:05	0.032	0.0326	0	0
8/25/2020 14:06	0.032	0.0326	0	0
8/25/2020 14:07	0.032	0.0326	0	0
8/25/2020 14:08	0.032	0.0326	0	0
8/25/2020 14:09	0.032	0.0325	0	0
8/25/2020 14:10	0.032	0.0324	0	0

Former Coyne Textile
CAMP Station - CHA #2
Remedial Design Construction

Timestamp	Mass Concentration Total (mg/m3)	Dustrak TWA (mg/m3)	PID (ppm)	PID TWA (ppm)
8/25/2020 14:11	0.032	0.0323	0	0
8/25/2020 14:12	0.032	0.0323	0	0
8/25/2020 14:13	0.033	0.0323	0	0
8/25/2020 14:14	0.032	0.0322	0	0
8/25/2020 14:15	0.033	0.0322	0	0
8/25/2020 14:16	0.032	0.0322	0	0
8/25/2020 14:17	0.032	0.0322	0	0
8/25/2020 14:18	0.032	0.0322	0	0
8/25/2020 14:19	0.033	0.0322	0	0
8/25/2020 14:20	0.033	0.0323	0	0
8/25/2020 14:21	0.034	0.0324	0	0
8/25/2020 14:22	0.034	0.0325	0	0
8/25/2020 14:23	0.034	0.0327	0	0
8/25/2020 14:24	0.034	0.0328	0	0
8/25/2020 14:25	0.033	0.0329	0	0
8/25/2020 14:26	0.033	0.0329	0	0
8/25/2020 14:27	0.033	0.033	0	0
8/25/2020 14:28	0.032	0.0329	0	0
8/25/2020 14:29	0.032	0.0329	0	0
8/25/2020 14:30	0.032	0.0329	0	0
8/25/2020 14:31	0.032	0.0329	0	0
8/25/2020 14:32	0.032	0.0329	0	0
8/25/2020 14:33	0.032	0.0329	0	0
8/25/2020 14:34	0.031	0.0327	0	0
8/25/2020 14:35	0.031	0.0326	0	0
8/25/2020 14:36	0.031	0.0324	0	0
8/25/2020 14:37	0.031	0.0322	0	0
8/25/2020 14:38	0.031	0.032	0	0
8/25/2020 14:39	0.031	0.0318	0	0
8/25/2020 14:40	0.031	0.0317	0	0
8/25/2020 14:41	0.032	0.0316	0	0
8/25/2020 14:42	0.032	0.0315	0	0
8/25/2020 14:43	0.031	0.0315	0	0
8/25/2020 14:44	0.03	0.0313	0	0
8/25/2020 14:45	0.031	0.0313	0	0
8/25/2020 14:46	0.03	0.0311	0	0
8/25/2020 14:47	0.029	0.0309	0	0
8/25/2020 14:48	0.029	0.0307	0	0
8/25/2020 14:49	0.029	0.0306	0	0
8/25/2020 14:50	0.029	0.0305	0	0
8/25/2020 14:51	0.029	0.0303	0	0
8/25/2020 14:52	0.029	0.0302	0	0
8/25/2020 14:53	0.029	0.0301	0	0

Former Coyne Textile
CAMP Station - CHA #2
Remedial Design Construction

Timestamp	Mass Concentration Total (mg/m3)	Dustrak TWA (mg/m3)	PID (ppm)	PID TWA (ppm)
8/25/2020 14:54	0.028	0.0299	0	0
8/25/2020 14:55	0.028	0.0297	0	0
8/25/2020 14:56	0.029	0.0295	0	0
8/25/2020 14:57	0.028	0.0292	0	0
8/25/2020 14:58	0.028	0.029	0	0
8/25/2020 14:59	0.028	0.0289	0	0
8/25/2020 15:00	0.028	0.0287	0	0
8/25/2020 15:01	0.028	0.0285	0	0
8/25/2020 15:02	0.028	0.0285	0	0
8/25/2020 15:03	0.027	0.0283	0	0
8/25/2020 15:04	0.027	0.0282	0	0
8/25/2020 15:05	0.028	0.0281	0	0
8/25/2020 15:06	0.027	0.028	0	0
8/25/2020 15:07	0.027	0.0279	0	0
8/25/2020 15:08	0.027	0.0277	0	0
8/25/2020 15:09	0.027	0.0277	0	0
8/25/2020 15:10	0.027	0.0276	0	0
8/25/2020 15:11	0.027	0.0275	0	0
8/25/2020 15:12	0.026	0.0273	0	0
8/25/2020 15:13	0.026	0.0272	0	0
8/25/2020 15:14	0.026	0.0271	0	0
8/25/2020 15:15	0.025	0.0269	0	0
8/25/2020 15:16	0.025	0.0267	0	0
8/25/2020 15:17	0.025	0.0265	0	0
8/25/2020 15:18	0.025	0.0263	0	0
8/25/2020 15:19	0.025	0.0262	0	0
8/25/2020 15:20	0.024	0.0259	0	0
8/25/2020 15:21	0.026	0.0259	0	0
8/25/2020 15:22	0.025	0.0257	0	0
8/25/2020 15:23	0.025	0.0256	0	0
8/25/2020 15:24	0.025	0.0255	0	0
8/25/2020 15:25	0.025	0.0253	0	0
8/25/2020 15:26	0.025	0.0252	0	0
8/25/2020 15:27	0.024	0.0251	0	0
8/25/2020 15:28	0.024	0.0249	0	0
8/25/2020 15:29	0.024	0.0248	0	0
8/25/2020 15:30	0.025	0.0248	0	0
8/25/2020 15:31	0.023	0.0247	0	0
8/25/2020 15:32	0.024	0.0246	0	0
8/25/2020 15:33	0.024	0.0245	0	0
8/25/2020 15:34	0.023	0.0244	0	0
8/25/2020 15:35	0.023	0.0243	0	0
8/25/2020 15:36	0.023	0.0241	0	0

Former Coyne Textile
CAMP Station - CHA #2
Remedial Design Construction

Timestamp	Mass Concentration Total (mg/m3)	Dustrak TWA (mg/m3)	PID (ppm)	PID TWA (ppm)
8/25/2020 15:37	0.026	0.0242	0	0
8/25/2020 15:38	0.023	0.0241	0	0
8/25/2020 15:39	0.023	0.0239	0	0
8/25/2020 15:40	0.023	0.0238	0	0
8/25/2020 15:41	0.024	0.0237	0	0
8/25/2020 15:42	0.023	0.0237	0	0
8/25/2020 15:43	0.023	0.0236	0	0
8/25/2020 15:44	0.022	0.0235	0	0
8/25/2020 15:45	0.023	0.0233	0	0
8/25/2020 15:46	0.022	0.0233	0	0
8/25/2020 15:47	0.022	0.0231	0	0
8/25/2020 15:48	0.022	0.023	0	0
8/25/2020 15:49	0.022	0.0229	0	0
8/25/2020 15:50	0.022	0.0229	0	0
8/25/2020 15:51	0.022	0.0228	0	0
8/25/2020 15:52	0.022	0.0225	0	0
8/25/2020 15:53	0.023	0.0225	0	0
8/25/2020 15:54	0.021	0.0224	0	0
8/25/2020 15:55	0.021	0.0223	0	0
8/25/2020 15:56	0.021	0.0221	0	0
8/25/2020 15:57	0.022	0.022	0	0
8/25/2020 15:58	0.021	0.0219	0	0
8/25/2020 15:59	0.021	0.0218	0	0
8/25/2020 16:00	0.021	0.0217	0	0
8/25/2020 16:01	0.021	0.0216	0	0
8/25/2020 16:02	0.022	0.0216	0	0
8/25/2020 16:03	0.021	0.0215	0	0
8/25/2020 16:04	0.021	0.0215	0	0
8/25/2020 16:05	0.021	0.0214	0	0
8/25/2020 16:06	0.02	0.0213	0	0
8/25/2020 16:07	0.02	0.0211	0	0
8/25/2020 16:08	0.02	0.0209	0	0
8/25/2020 16:09	0.021	0.0209	0	0
8/25/2020 16:10	0.02	0.0209	0	0
8/25/2020 16:11	0.02	0.0208	0	0
8/25/2020 16:12	0.02	0.0207	0	0
8/25/2020 16:13	0.033	0.0215	0	0
8/25/2020 16:14	0.021	0.0215	0	0
8/25/2020 16:15	0.02	0.0214	0	0
8/25/2020 16:16	0.02	0.0213	0	0
8/25/2020 16:17	0.02	0.0212	0	0
8/25/2020 16:18	0.019	0.0211	0	0
8/25/2020 16:19	0.019	0.0209	0	0

Former Coyne Textile
CAMP Station - CHA #2
Remedial Design Construction

Timestamp	Mass Concentration Total (mg/m3)	Dustrak TWA (mg/m3)	PID (ppm)	PID TWA (ppm)
8/25/2020 16:20	0.019	0.0208	0	0
8/25/2020 16:21	0.019	0.0207	0	0
8/25/2020 16:22	0.019	0.0207	0	0
8/25/2020 16:23	0.019	0.0206	0	0
8/25/2020 16:24	0.019	0.0205	0	0
8/25/2020 16:25	0.02	0.0205	0	0
8/25/2020 16:26	0.019	0.0204	0	0
8/25/2020 16:27	0.02	0.0204	0	0
8/25/2020 16:28	0.019	0.0195	0	0
8/25/2020 16:29	0.019	0.0193	0	0
8/25/2020 16:30	0.019	0.0193	0	0
8/25/2020 16:31	0.019	0.0192	0	0
8/25/2020 16:32	0.019	0.0191	0	0
8/25/2020 16:33	0.019	0.0191	0	0
8/25/2020 16:34	0.019	0.0191	0	0
8/25/2020 16:35	0.02	0.0192	0	0
8/25/2020 16:36	0.019	0.0192	0	0
8/25/2020 16:37	0.019	0.0192	0	0
8/25/2020 16:38	0.019	0.0192	0	0
8/25/2020 16:39	0.019	0.0192	0	0
8/25/2020 16:40	0.02	0.0192	0	0
8/25/2020 16:41	0.019	0.0192	0	0
8/25/2020 16:42	0.019	0.0191	0	0
8/25/2020 16:43	0.019	0.0191	0	0
8/25/2020 16:44	0.02	0.0192	0	0
8/25/2020 16:45	0.02	0.0193	0	0
8/25/2020 16:46	0.019	0.0193	0	0
8/25/2020 16:47	0.019	0.0193	0	0
8/25/2020 16:48	0.018	0.0192	0	0
8/25/2020 16:49	0.019	0.0192	0	0
8/25/2020 16:50	0.018	0.0191	0	0
8/25/2020 16:51	0.018	0.019	0	0
8/25/2020 16:52	0.018	0.0189	0	0
8/25/2020 16:53	0.018	0.0189	0	0
8/25/2020 16:54	0.018	0.0188	0	0
8/25/2020 16:55	0.018	0.0187	0	0
8/25/2020 16:56	0.018	0.0186	0	0
8/26/2020 6:59	0.017	0.017	0	0.036
8/26/2020 7:00	0.03	0.0235	0	0.036
8/26/2020 7:01	0.008	0.0183	0	0.036
8/26/2020 7:02	0.009	0.016	0	0.036
8/26/2020 7:03	0.014	0.0156	0	0.036
8/26/2020 7:04	0.023	0.0168	0	0.036

Former Coyne Textile
CAMP Station - CHA #2
Remedial Design Construction

Timestamp	Mass Concentration Total (mg/m3)	Dustrak TWA (mg/m3)	PID (ppm)	PID TWA (ppm)
8/26/2020 7:05	0.02	0.0173	0	0.036
8/26/2020 7:06	0.023	0.018	0	0.036
8/26/2020 7:07	0.024	0.0187	0	0.036
8/26/2020 7:08	0.01	0.0178	0	0.036
8/26/2020 7:09	0.009	0.017	0	0.036
8/26/2020 7:10	0.021	0.0173	0	0.036
8/26/2020 7:11	0.012	0.0169	0	0.036
8/26/2020 7:12	0.02	0.0171	0	0.036
8/26/2020 7:13	0.011	0.0167	0	0.036
8/26/2020 7:14	0.013	0.0165	0	0.036
8/26/2020 7:15	0.026	0.0162	0	0.036
8/26/2020 7:16	0.013	0.0165	0	0.036
8/26/2020 7:17	0.018	0.0171	0	0.036
8/26/2020 7:18	0.013	0.0171	0	0.036
8/26/2020 7:19	0.01	0.0162	0	0.036
8/26/2020 7:20	0.014	0.0158	0	0.036
8/26/2020 7:21	0.013	0.0151	0	0.036
8/26/2020 7:22	0.01	0.0142	0	0.036
8/26/2020 7:23	0.012	0.0143	0	0.036
8/26/2020 7:24	0.006	0.0141	0	0.036
8/26/2020 7:25	0.019	0.014	0	0.036
8/26/2020 7:26	0.032	0.0153	0	0.036
8/26/2020 7:27	0.006	0.0144	0	0.036
8/26/2020 7:28	0.007	0.0141	0	0.036
8/26/2020 7:29	0.007	0.0137	0	0.036
8/26/2020 7:30	0.006	0.0124	0	0.036
8/26/2020 7:31	0.013	0.0124	0	0.036
8/26/2020 7:32	0.012	0.012	0	0.036
8/26/2020 7:33	0.01	0.0118	0	0.036
8/26/2020 7:34	0.024	0.0127	0	0.036
8/26/2020 7:35	0.011	0.0125	0	0.036
8/26/2020 7:36	0.015	0.0127	0	0.036
8/26/2020 7:37	0.007	0.0125	0	0.036
8/26/2020 7:38	0.007	0.0121	0	0.036
8/26/2020 7:39	0.007	0.0122	0	0.036
8/26/2020 7:40	0.006	0.0113	0	0.036
8/26/2020 7:41	0.007	0.0097	0	0.036
8/26/2020 7:42	0.008	0.0098	0	0.036
8/26/2020 7:43	0.009	0.0099	0	0.036
8/26/2020 7:44	0.015	0.0105	0	0.036
8/26/2020 7:45	0.026	0.0118	0	0.036
8/26/2020 7:46	0.016	0.012	0	0.036
8/26/2020 7:47	0.007	0.0117	0	0.036

Former Coyne Textile
CAMP Station - CHA #2
Remedial Design Construction

Timestamp	Mass Concentration Total (mg/m3)	Dustrak TWA (mg/m3)	PID (ppm)	PID TWA (ppm)
8/26/2020 7:48	0.007	0.0115	0	0.036
8/26/2020 7:49	0.025	0.0115	0	0.036
8/26/2020 7:50	0.02	0.0121	0	0.036
8/26/2020 7:51	0.016	0.0122	0	0.036
8/26/2020 7:52	0.007	0.0122	0	0.036
8/26/2020 7:53	0.008	0.0123	0	0.036
8/26/2020 7:54	0.009	0.0124	0	0.036
8/26/2020 7:55	0.008	0.0125	0	0.036
8/26/2020 7:56	0.011	0.0128	0	0.036
8/26/2020 7:57	0.018	0.0135	0	0.036
8/26/2020 7:58	0.019	0.0141	0	0.036
8/26/2020 7:59	0.025	0.0148	0	0.036
8/26/2020 8:00	0.014	0.014	0	0.036
8/26/2020 8:01	0.007	0.0134	0	0.036
8/26/2020 8:02	0.006	0.0133	0	0.036
8/26/2020 8:03	0.019	0.0141	0	0.036
8/26/2020 8:04	0.01	0.0131	0	0.036
8/26/2020 8:05	0.009	0.0124	0	0.036
8/26/2020 8:06	0.013	0.0122	0	0.036
8/26/2020 8:07	0.008	0.0123	0	0.036
8/26/2020 8:08	0.006	0.0121	0	0.036
8/26/2020 8:09	0.006	0.0119	0	0.036
8/26/2020 8:10	0.007	0.0119	0	0.036
8/26/2020 8:11	0.007	0.0116	0	0.036
8/26/2020 8:12	0.007	0.0109	0	0.036
8/26/2020 8:13	0.007	0.0101	0	0.036
8/26/2020 8:14	0.007	0.0089	0	0.036
8/26/2020 8:15	0.007	0.0084	0	0.036
8/26/2020 8:16	0.045	0.0109	0	0.036
8/26/2020 8:17	0.036	0.0129	0	0.036
8/26/2020 8:18	0.031	0.0137	0	0.036
8/26/2020 8:19	Dustrack stopped recording		0	0.036
8/26/2020 8:20			0	0.036
8/26/2020 8:21			0	0.036
8/26/2020 8:22			0	0.036
8/26/2020 8:23			0	0.036
8/26/2020 8:24			0	0.036
8/26/2020 8:25			0	0.036
8/26/2020 8:26			0	0.036
8/26/2020 8:27			0	0.036
8/26/2020 8:28			0	0.036
8/26/2020 8:29			0	0.036
8/26/2020 8:30			0	0.036

Former Coyne Textile
CAMP Station - CHA #2
Remedial Design Construction

Timestamp	Mass Concentration Total (mg/m3)	Dustrak TWA (mg/m3)	PID (ppm)	PID TWA (ppm)
8/26/2020 8:31			0	0.036
8/26/2020 8:32			0	0.036
8/26/2020 8:33			0	0.036
8/26/2020 8:34			0	0.036
8/26/2020 8:35			0.0045	0.036
8/26/2020 8:36			0.0045	0.036
8/26/2020 8:37			0.0045	0.036
8/26/2020 8:38			0.0045	0.036
8/26/2020 8:39			0.0045	0.036
8/26/2020 8:40			0.0045	0.036
8/26/2020 8:41			0.0076	0.036
8/26/2020 8:42			0.0076	0.036
8/26/2020 8:43			0.0076	0.036
8/26/2020 8:44			0.0076	0.036
8/26/2020 8:45			0.0319	0.036
8/26/2020 8:46			0.0319	0.036
8/26/2020 8:47			0.1171	0.036
8/26/2020 8:48			0.1498	0.04
8/26/2020 8:49			0.1498	0.041
8/26/2020 8:50			0.1453	0.041
8/26/2020 8:51			0.1453	0.041
8/26/2020 8:52			0.3381	0.041
8/26/2020 8:53			0.4489	0.046
8/26/2020 8:54			0.4745	0.049
8/26/2020 8:55			0.505	0.051
8/26/2020 8:56			0.6421	0.051
8/26/2020 8:57			0.6693	0.055
8/26/2020 8:58			0.6934	0.056
8/26/2020 8:59			0.7048	0.057
8/26/2020 9:00			0.7645	0.057
8/26/2020 9:01			0.7795	0.059
8/26/2020 9:02			0.7092	0.06
8/26/2020 9:03			0.6851	0.06
8/26/2020 9:04			0.6851	0.06
8/26/2020 9:05			0.6856	0.06
8/26/2020 9:06			0.6856	0.06
8/26/2020 9:07			0.4929	0.06
8/26/2020 9:08			0.4652	0.06
8/26/2020 9:09			0.4488	0.062
8/26/2020 9:10			0.4183	0.062
8/26/2020 9:11			0.2781	0.063
8/26/2020 9:12			0.308	0.063
8/26/2020 9:13			0.4035	0.065

Former Coyne Textile
CAMP Station - CHA #2
Remedial Design Construction

Timestamp	Mass Concentration Total (mg/m3)	Dustrak TWA (mg/m3)	PID (ppm)	PID TWA (ppm)
8/26/2020 9:14			0.5275	0.07
8/26/2020 9:15			0.5215	0.073
8/26/2020 9:16			0.6083	0.076
8/26/2020 9:17			0.627	0.079
8/26/2020 9:18			0.6955	0.08
8/26/2020 9:19			0.7156	0.082
8/26/2020 9:20			0.7241	0.083
8/26/2020 9:21			0.7408	0.083
8/26/2020 9:22			0.8069	0.084
8/26/2020 9:23			0.7535	0.085
8/26/2020 9:24			0.7745	0.086
8/26/2020 9:25			0.7762	0.087
8/26/2020 9:26			0.7989	0.087
8/26/2020 9:27			0.7419	0.087
8/26/2020 9:28			0.6223	0.087
8/26/2020 9:29			0.4869	0.087
8/26/2020 9:30			0.4088	0.087
8/26/2020 9:31			0.3105	0.087
8/26/2020 9:32			0.2883	0.087
8/26/2020 9:33			0.2371	0.088
8/26/2020 9:34			0.2321	0.089
8/26/2020 9:35			0.2231	0.089
8/26/2020 9:36			0.2063	0.089
8/26/2020 9:37			0.1402	0.089
8/26/2020 9:38			0.1679	0.089
8/26/2020 9:39			0.1394	0.09
8/26/2020 9:40			0.1377	0.09
8/26/2020 9:41			0.115	0.09
8/26/2020 9:42			0.1149	0.09
8/26/2020 9:43			0.1149	0.09
8/26/2020 9:44			0.1283	0.09
8/26/2020 9:45			0.1283	0.091
8/26/2020 9:46			0.1249	0.091
8/26/2020 9:47			0.1135	0.091
8/26/2020 9:48			0.0876	0.091
8/26/2020 9:49			0.0725	0.091
8/26/2020 9:50			0.0725	0.091
8/26/2020 9:51			0.0725	0.091
8/26/2020 9:52			0.0725	0.091
8/26/2020 9:53			0.0151	0.091
8/26/2020 9:54			0.01	0.091
8/26/2020 9:55			0.01	0.091
8/26/2020 9:56			0.0272	0.091

Former Coyne Textile
CAMP Station - CHA #2
Remedial Design Construction

Timestamp	Mass Concentration Total (mg/m3)	Dustrak TWA (mg/m3)	PID (ppm)	PID TWA (ppm)
8/26/2020 9:57			0.0272	0.092
8/26/2020 9:58			0.0279	0.092
8/26/2020 9:59			0.0146	0.092
8/26/2020 10:00			0.0146	0.092
8/26/2020 10:01			0.0146	0.092
8/26/2020 10:02			0.0146	0.092
8/26/2020 10:03			0.0146	0.092
8/26/2020 10:04			0.0146	0.092
8/26/2020 10:05			0.0146	0.092
8/26/2020 10:06			0.0177	0.092
8/26/2020 10:07			0.0177	0.092
8/26/2020 10:08			0.0177	0.092
8/26/2020 10:09			0.0177	0.092
8/26/2020 10:10			0.0177	0.092
8/26/2020 10:11			0.0038	0.092
8/26/2020 10:12			0.0038	0.092
8/26/2020 10:13			0.0031	0.092
8/26/2020 10:14			0.0031	0.092
8/26/2020 10:15			0.0031	0.092
8/26/2020 10:16			0.0031	0.092
8/26/2020 10:17			0.009	0.092
8/26/2020 10:18			0.009	0.092
8/26/2020 10:19			0.009	0.092
8/26/2020 10:20			0.009	0.092
8/26/2020 10:21			0.0059	0.092
8/26/2020 10:22			0.0059	0.092
8/26/2020 10:23			0.0059	0.092
8/26/2020 10:24			0.0059	0.092
8/26/2020 10:25			0.0059	0.092
8/26/2020 10:26			0.0059	0.092
8/26/2020 10:27			0.0059	0.092
8/26/2020 10:28			0.0059	0.092
8/26/2020 10:29			0.0059	0.092
8/26/2020 10:30			0.0059	0.092
8/26/2020 10:31			0.0059	0.092
8/26/2020 10:32			0	0.092
8/26/2020 10:33			0	0.092
8/26/2020 10:34			0	0.092
8/26/2020 10:35			0	0.092
8/26/2020 10:36			0.0056	0.092
8/26/2020 10:37			0.0056	0.092
8/26/2020 10:38			0.0056	0.092
8/26/2020 10:39			0.0056	0.092

Former Coyne Textile
CAMP Station - CHA #2
Remedial Design Construction

Timestamp	Mass Concentration Total (mg/m3)	Dustrak TWA (mg/m3)	PID (ppm)	PID TWA (ppm)
8/26/2020 10:40			0.0056	0.092
8/26/2020 10:41			0.0056	0.092
8/26/2020 10:42			0.0056	0.092
8/26/2020 10:43			0.0056	0.092
8/26/2020 10:44			0.0071	0.092
8/26/2020 10:45			0.0071	0.092
8/26/2020 10:46			0.0071	0.092
8/26/2020 10:47			0.0071	0.092
8/26/2020 10:48			0.0071	0.092
8/26/2020 10:49			0.0071	0.092
8/26/2020 10:50			0.0071	0.092
8/26/2020 10:51			0.0015	0.092
8/26/2020 10:52			0.0015	0.092
8/26/2020 10:53			0.0015	0.092
8/26/2020 10:54			0.0015	0.092
8/26/2020 10:55			0.0015	0.092
8/26/2020 10:56			0.0041	0.092
8/26/2020 10:57			0.0041	0.092
8/26/2020 10:58			0.0041	0.092
8/26/2020 10:59			0.0026	0.092
8/26/2020 11:00			0.0026	0.092
8/26/2020 11:01			0.0026	0.092
8/26/2020 11:02			0.0026	0.092
8/26/2020 11:03			0.0026	0.092
8/26/2020 11:04			0.0026	0.092
8/26/2020 11:05			0.0026	0.092
8/26/2020 11:06			0.0035	0.092
8/26/2020 11:07			0.0035	0.092
8/26/2020 11:08			0.0035	0.092
8/26/2020 11:09			0.0035	0.092
8/26/2020 11:10			0.0035	0.092
8/26/2020 11:11			0.0009	0.092
8/26/2020 11:12			0.0009	0.092
8/26/2020 11:13			0.0009	0.092
8/26/2020 11:14			0.0009	0.092
8/26/2020 11:15			0.0009	0.092
8/26/2020 11:16			0.0009	0.092
8/26/2020 11:17			0.0009	0.092
8/26/2020 11:18			0.0009	0.092
8/26/2020 11:19			0.0009	0.092
8/26/2020 11:20			0.0009	0.092
8/26/2020 11:21			0.0023	0.092
8/26/2020 11:22			0.0023	0.092

Former Coyne Textile
CAMP Station - CHA #2
Remedial Design Construction

Timestamp	Mass Concentration Total (mg/m3)	Dustrak TWA (mg/m3)	PID (ppm)	PID TWA (ppm)
8/26/2020 11:23			0.0023	0.092
8/26/2020 11:24			0.0023	0.092
8/26/2020 11:25			0.0023	0.092
8/26/2020 11:26			0.0023	0.092
8/26/2020 11:27			0.0023	0.092
8/26/2020 11:28			0.0023	0.092
8/26/2020 11:29			0.0023	0.092
8/26/2020 11:30			0.0023	0.092
8/26/2020 11:31			0.0023	0.092
8/26/2020 11:32			0.0023	0.092
8/26/2020 11:33			0.0023	0.092
8/26/2020 11:34			0.0023	0.092
8/26/2020 11:35			0.0023	0.092
8/26/2020 11:36			0	0.092
8/26/2020 11:37			0	0.093
8/26/2020 11:38			0	0.093
8/26/2020 11:39			0.0041	0.093
8/26/2020 11:40			0.0041	0.093
8/26/2020 11:41			0.0041	0.093
8/26/2020 11:42			0.0041	0.093
8/26/2020 11:43			0.0041	0.093
8/26/2020 11:44			0.0041	0.093
8/26/2020 11:45			0.0041	0.093
8/26/2020 11:46			0.0041	0.093
8/26/2020 11:47			0.0041	0.093
8/26/2020 11:48			0.0041	0.093
8/26/2020 11:49			0.0041	0.093
8/26/2020 11:50			0.0041	0.093
8/26/2020 11:51			0.0041	0.093
8/26/2020 11:52			0.0041	0.093
8/26/2020 11:53			0.0041	0.093
8/26/2020 11:54			0	0.093
8/26/2020 11:55			0	0.093
8/26/2020 11:56			0	0.093
8/26/2020 11:57			0.0205	0.093
8/26/2020 11:58			0.0293	0.094
8/26/2020 11:59			0.0293	0.094
8/26/2020 12:00			0.0896	0.095
8/26/2020 12:01			0.0965	0.096
8/26/2020 12:02			0.0965	0.096
8/26/2020 12:03			0.0965	0.096
8/26/2020 12:04			0.0965	0.096
8/26/2020 12:05			0.1105	0.097

Former Coyne Textile
CAMP Station - CHA #2
Remedial Design Construction

Timestamp	Mass Concentration Total (mg/m3)	Dustrak TWA (mg/m3)	PID (ppm)	PID TWA (ppm)
8/26/2020 12:06			0.1209	0.097
8/26/2020 12:07			0.1209	0.098
8/26/2020 12:08			0.1209	0.098
8/26/2020 12:09			0.141	0.098
8/26/2020 12:10			0.1437	0.098
8/26/2020 12:11			0.2149	0.098
8/26/2020 12:12			0.2218	0.1
8/26/2020 12:13			0.2354	0.101
8/26/2020 12:14			0.2501	0.102
8/26/2020 12:15			0.2234	0.102
8/26/2020 12:16			0.2175	0.103
8/26/2020 12:17			0.2177	0.103
8/26/2020 12:18			0.2177	0.103
8/26/2020 12:19			0.2177	0.103
8/26/2020 12:20			0.2037	0.103
8/26/2020 12:21			0.1957	0.103
8/26/2020 12:22			0.1957	0.104
8/26/2020 12:23			0.1957	0.104
8/26/2020 12:24			0.2079	0.105
8/26/2020 12:25			0.2429	0.107
8/26/2020 12:26			0.1931	0.107
8/26/2020 12:27			0.1697	0.108
8/26/2020 12:28			0.1511	0.108
8/26/2020 12:29			0.1365	0.108
8/26/2020 12:30			0.1028	0.109
8/26/2020 12:31			0.1083	0.109
8/26/2020 12:32			0.1142	0.109
8/26/2020 12:33			0.1142	0.109
8/26/2020 12:34			0.1142	0.109
8/26/2020 12:35			0.1142	0.109
8/26/2020 12:36			0.1118	0.109
8/26/2020 12:37			0.1163	0.109
8/26/2020 12:38			0.1163	0.109
8/26/2020 12:39			0.084	0.109
8/26/2020 12:40			0.0645	0.109
8/26/2020 12:41			0.0697	0.109
8/26/2020 12:42			0.0736	0.11
8/26/2020 12:43			0.1425	0.11
8/26/2020 12:44			0.1604	0.113
8/26/2020 12:45			0.2077	0.114
8/26/2020 12:46			0.2012	0.115
8/26/2020 12:47			0.1951	0.115
8/26/2020 12:48			0.1951	0.115

Former Coyne Textile
CAMP Station - CHA #2
Remedial Design Construction

Timestamp	Mass Concentration Total (mg/m3)	Dustrak TWA (mg/m3)	PID (ppm)	PID TWA (ppm)
8/26/2020 12:49			0.2627	0.115
8/26/2020 12:50			0.4123	0.117
8/26/2020 12:51			0.4935	0.121
8/26/2020 12:52			0.5052	0.124
8/26/2020 12:53			0.5109	0.125
8/26/2020 12:54			0.5109	0.125
8/26/2020 12:55			0.4926	0.125
8/26/2020 12:56			0.5423	0.125
8/26/2020 12:57			0.5796	0.127
8/26/2020 12:58			0.5629	0.129
8/26/2020 12:59			0.5944	0.131
8/26/2020 13:00			0.5962	0.132
8/26/2020 13:01			0.6383	0.133
8/26/2020 13:02			0.6477	0.134
8/26/2020 13:03			0.6504	0.134
8/26/2020 13:04			0.5829	0.135
8/26/2020 13:05			0.4332	0.135
8/26/2020 13:06			0.352	0.135
8/26/2020 13:07			0.3358	0.135
8/26/2020 13:08			0.3335	0.135
8/26/2020 13:09			0.3418	0.135
8/26/2020 13:10			0.3443	0.135
8/26/2020 13:11			0.2682	0.135
8/26/2020 13:12			0.2229	0.135
8/26/2020 13:13			0.167	0.135
8/26/2020 13:14			0.1199	0.135
8/26/2020 13:15			0.0735	0.135
8/26/2020 13:16			0.0314	0.135
8/26/2020 13:17			0.022	0.135
8/26/2020 13:18			0.0193	0.135
8/26/2020 13:19			0.0193	0.135
8/26/2020 13:20			0.0193	0.135
8/26/2020 13:21			0.0193	0.135
8/26/2020 13:22			0.0193	0.135
8/26/2020 13:23			0.0159	0.135
8/26/2020 13:24			0.0142	0.135
8/26/2020 13:25			0.0117	0.135
8/26/2020 13:26			0.0117	0.135
8/26/2020 13:27			0.0117	0.135
8/26/2020 13:28			0.0117	0.135
8/26/2020 13:29			0.0093	0.135
8/26/2020 13:30			0.0066	0.135
8/26/2020 13:31			0.0066	0.135

Former Coyne Textile
CAMP Station - CHA #2
Remedial Design Construction

Timestamp	Mass Concentration Total (mg/m3)	Dustrak TWA (mg/m3)	PID (ppm)	PID TWA (ppm)
8/26/2020 13:32			0.0066	0.135
8/26/2020 13:33			0.0066	0.135
8/26/2020 13:34			0.0066	0.135
8/26/2020 13:35			0.0066	0.135
8/26/2020 13:36			0.0066	0.135
8/26/2020 13:37			0.0066	0.135
8/26/2020 13:38			0.0066	0.135
8/26/2020 13:39			0	0.135
8/26/2020 13:40			0	0.135
8/26/2020 13:41			0	0.135
8/26/2020 13:42			0	0.135
8/26/2020 13:43			0	0.135
8/26/2020 13:44			0	0.135
8/26/2020 13:45			0	0.135
8/26/2020 13:46			0	0.135
8/26/2020 13:47			0	0.135
8/26/2020 13:48			0	0.135
8/26/2020 13:49			0	0.135
8/26/2020 13:50			0	0.135
8/26/2020 13:51			0	0.135
8/26/2020 13:52			0	0.135
8/26/2020 13:53			0	0.135
8/26/2020 13:54			0	0.135
8/26/2020 13:55			0	0.135
8/26/2020 13:56			0	0.135
8/26/2020 13:57			0	0.135
8/26/2020 13:58			0	0.135
8/26/2020 13:59			0	0.135
8/26/2020 14:00			0	0.135
8/26/2020 14:01			0	0.136
8/26/2020 14:02			0	0.136
8/26/2020 14:03			0	0.136
8/26/2020 14:04			0	0.136
8/26/2020 14:05			0	0.136
8/26/2020 14:06			0	0.136
8/26/2020 14:07			0	0.136
8/26/2020 14:08			0	0.136
8/26/2020 14:09			0	0.136
8/26/2020 14:10			0	0.136
8/26/2020 14:11			0	0.136
8/26/2020 14:12			0	0.136
8/26/2020 14:13			0	0.136
8/26/2020 14:14			0	0.136

Former Coyne Textile
CAMP Station - CHA #2
Remedial Design Construction

Timestamp	Mass Concentration Total (mg/m3)	Dustrak TWA (mg/m3)	PID (ppm)	PID TWA (ppm)
8/26/2020 14:15			0	0.136
8/26/2020 14:16			0	0.136
8/26/2020 14:17			0	0.136
8/26/2020 14:18			0	0.136
8/26/2020 14:19			0	0.136
8/26/2020 14:20			0	0.136
8/26/2020 14:21			0	0.136
8/26/2020 14:22			0	0.136
8/26/2020 14:23			0	0.136
8/26/2020 14:24			0	0.136
8/26/2020 14:25			0	0.136
8/26/2020 14:26			0	0.136
8/26/2020 14:27			0	0.136
8/26/2020 14:28			0	0.136
8/26/2020 14:29			0	0.136
8/26/2020 14:30			0	0.136
8/26/2020 14:31			0	0.136
8/26/2020 14:32			0	0.136
8/26/2020 14:33			0.0011	0.136
8/26/2020 14:34			0.0011	0.136
8/26/2020 14:35			0.0011	0.136
8/26/2020 14:36			0.0011	0.136
8/26/2020 14:37			0.0011	0.136
8/26/2020 14:38			0.0011	0.136
8/26/2020 14:39			0.0011	0.136
8/26/2020 14:40			0.0011	0.136
8/26/2020 14:41			0.0011	0.136
8/26/2020 14:42			0.0011	0.136
8/26/2020 14:43			0.0011	0.136
8/26/2020 14:44			0.0011	0.136
8/26/2020 14:45			0.0011	0.136
8/26/2020 14:46			0.0011	0.136
8/26/2020 14:47			0.0011	0.136
8/26/2020 14:48			0	0.136
8/26/2020 14:49			0	0.136
8/26/2020 14:50			0	0.136
8/26/2020 14:51			0	0.136
8/26/2020 14:52			0	0.136
8/26/2020 14:53			0	0.136
8/26/2020 14:54			0	0.136
8/26/2020 14:55			0	0.136
8/26/2020 14:56			0	0.136
8/26/2020 14:57			0	0.136

Former Coyne Textile
CAMP Station - CHA #2
Remedial Design Construction

Timestamp	Mass Concentration Total (mg/m3)	Dustrak TWA (mg/m3)	PID (ppm)	PID TWA (ppm)
8/26/2020 14:58			0	0.136
8/26/2020 14:59			0	0.136
8/26/2020 15:00			0	0.136
8/26/2020 15:01			0	0.136
8/26/2020 15:02			0	0.136
8/26/2020 15:03			0	0.136
8/26/2020 15:04			0	0.136
8/26/2020 15:05			0	0.136
8/26/2020 15:06			0	0.136
8/26/2020 15:07			0	0.136
8/26/2020 15:08			0	0.136
8/26/2020 15:09			0	0.136
8/26/2020 15:10			0	0.136
8/26/2020 15:11			0	0.136
8/26/2020 15:12			0	0.136
8/26/2020 15:13			0	0.136
8/26/2020 15:14			0	0.136
8/26/2020 15:15			0	0.136
8/26/2020 15:16			0	0.136
8/26/2020 15:17			0	0.136
8/26/2020 15:18			0	0.136
8/26/2020 15:19			0	0.136
8/26/2020 15:20			0	0.136
8/26/2020 15:21			0	0.136
8/26/2020 15:22			0	0.136
8/26/2020 15:23			0	0.136
8/26/2020 15:24			0	0.136
8/26/2020 15:25			0	0.136
8/26/2020 15:26			0	0.136
8/26/2020 15:27			0	0.136
8/26/2020 15:28			0	0.136
8/26/2020 15:29			0	0.136
8/26/2020 15:30			0	0.136
8/26/2020 15:31			0	0.136
8/26/2020 15:32			0	0.136
8/26/2020 15:33			0	0.136
8/26/2020 15:34			0	0.136
8/26/2020 15:35			0	0.136
8/26/2020 15:36			0	0.136
8/26/2020 15:37			0	0.136
8/26/2020 15:38			0	0.136
8/26/2020 15:39			0	0.136
8/26/2020 15:40			0	0.136

Former Coyne Textile
CAMP Station - CHA #2
Remedial Design Construction

Timestamp	Mass Concentration Total (mg/m3)	Dustrak TWA (mg/m3)	PID (ppm)	PID TWA (ppm)
8/26/2020 15:41			0	0.136
8/26/2020 15:42			0	0.136
8/26/2020 15:43			0	0.136
8/26/2020 15:44			0	0.136
8/26/2020 15:45			0	0.136
8/26/2020 15:46			0	0.136
8/26/2020 15:47			0	0.136
8/26/2020 15:48			0	0.136
8/26/2020 15:49			0	0.136
8/26/2020 15:50			0	0.136
8/26/2020 15:51			0	0.136
8/26/2020 15:52			0	0.136
8/26/2020 15:53			0	0.136
8/26/2020 15:54			0	0.136
8/26/2020 15:55			0	0.136
8/26/2020 15:56			0	0.136
8/26/2020 15:57			0	0.136
8/26/2020 15:58			0	0.136
8/26/2020 15:59			0	0.136
8/27/2020 6:48	0.022	0.022	0	0.167
8/27/2020 6:49	0.017	0.0195	0	0.167
8/27/2020 6:50	0.018	0.019	0	0.167
8/27/2020 6:51	0.019	0.019	0	0.167
8/27/2020 6:52	0.018	0.0188	0	0.167
8/27/2020 6:53	0.017	0.0185	0	0.167
8/27/2020 6:54	0.018	0.0184	0	0.167
8/27/2020 6:55	0.017	0.0183	0	0.167
8/27/2020 6:56	0.017	0.0181	0	0.167
8/27/2020 6:57	0.018	0.0181	0	0.167
8/27/2020 6:58	0.017	0.018	0	0.167
8/27/2020 6:59	0.016	0.0178	0	0.167
8/27/2020 7:00	0.017	0.0178	0	0.167
8/27/2020 7:01	0.017	0.0177	0	0.167
8/27/2020 7:02	0.016	0.0176	0	0.167
8/27/2020 7:03	0.017	0.0173	0	0.167
8/27/2020 7:04	0.02	0.0175	0	0.167
8/27/2020 7:05	0.017	0.0174	0	0.167
8/27/2020 7:06	0.016	0.0172	0	0.167
8/27/2020 7:07	0.016	0.0171	0	0.167
8/27/2020 7:08	0.016	0.017	0	0.167
8/27/2020 7:09	0.016	0.0169	0	0.167
8/27/2020 7:10	0.016	0.0168	0	0.167
8/27/2020 7:11	0.016	0.0167	0	0.167

Former Coyne Textile
CAMP Station - CHA #2
Remedial Design Construction

Timestamp	Mass Concentration Total (mg/m3)	Dustrak TWA (mg/m3)	PID (ppm)	PID TWA (ppm)
8/27/2020 7:12	0.016	0.0166	0	0.167
8/27/2020 7:13	0.016	0.0165	0	0.167
8/27/2020 7:14	0.016	0.0165	0	0.167
8/27/2020 7:15	0.016	0.0165	0	0.167
8/27/2020 7:16	0.016	0.0164	0	0.167
8/27/2020 7:17	0.016	0.0164	0	0.167
8/27/2020 7:18	0.015	0.0163	0	0.167
8/27/2020 7:19	0.016	0.016	0	0.167
8/27/2020 7:20	0.015	0.0159	0	0.167
8/27/2020 7:21	0.015	0.0158	0	0.167
8/27/2020 7:22	0.016	0.0158	0	0.167
8/27/2020 7:23	0.015	0.0157	0	0.167
8/27/2020 7:24	0.016	0.0157	0	0.167
8/27/2020 7:25	0.016	0.0157	0	0.167
8/27/2020 7:26	0.016	0.0157	0	0.167
8/27/2020 7:27	0.016	0.0157	0	0.167
8/27/2020 7:28	0.016	0.0157	0	0.167
8/27/2020 7:29	0.015	0.0157	0	0.167
8/27/2020 7:30	0.016	0.0157	0	0.167
8/27/2020 7:31	0.017	0.0157	0	0.167
8/27/2020 7:32	0.019	0.0159	0	0.167
8/27/2020 7:33	0.02	0.0163	0	0.167
8/27/2020 7:34	0.019	0.0165	0	0.167
8/27/2020 7:35	0.017	0.0166	0	0.167
8/27/2020 7:36	0.016	0.0167	0	0.167
8/27/2020 7:37	0.017	0.0167	0	0.167
8/27/2020 7:38	0.018	0.0169	0	0.167
8/27/2020 7:39	0.024	0.0175	0	0.167
8/27/2020 7:40	0.017	0.0175	0	0.167
8/27/2020 7:41	0.017	0.0176	0	0.167
8/27/2020 7:42	0.017	0.0177	0	0.167
8/27/2020 7:43	0.016	0.0177	0	0.167
8/27/2020 7:44	0.016	0.0177	0	0.167
8/27/2020 7:45	0.016	0.0177	0	0.167
8/27/2020 7:46	0.018	0.0178	0	0.167
8/27/2020 7:47	0.019	0.0178	0	0.167
8/27/2020 7:48	0.018	0.0177	0	0.167
8/27/2020 7:49	0.016	0.0175	0	0.167
8/27/2020 7:50	0.016	0.0174	0	0.167
8/27/2020 7:51	0.016	0.0174	0	0.167
8/27/2020 7:52	0.017	0.0174	0	0.167
8/27/2020 7:53	0.017	0.0173	0	0.167
8/27/2020 7:54	0.018	0.0169	0	0.167

Former Coyne Textile
CAMP Station - CHA #2
Remedial Design Construction

Timestamp	Mass Concentration Total (mg/m3)	Dustrak TWA (mg/m3)	PID (ppm)	PID TWA (ppm)
8/27/2020 7:55	0.017	0.0169	0	0.167
8/27/2020 7:56	0.018	0.017	0	0.167
8/27/2020 7:57	0.023	0.0174	0	0.167
8/27/2020 7:58	0.018	0.0175	0	0.167
8/27/2020 7:59	0.019	0.0177	0	0.167
8/27/2020 8:00	0.021	0.0181	0	0.167
8/27/2020 8:01	0.034	0.0191	0	0.167
8/27/2020 8:02	0.027	0.0197	0	0.167
8/27/2020 8:03	0.025	0.0201	0	0.167
8/27/2020 8:04	0.023	0.0206	0	0.167
8/27/2020 8:05	0.024	0.0211	0	0.167
8/27/2020 8:06	0.02	0.0214	0	0.167
8/27/2020 8:07	0.018	0.0215	0	0.167
8/27/2020 8:08	0.017	0.0215	0	0.167
8/27/2020 8:09	0.016	0.0213	0	0.167
8/27/2020 8:10	0.016	0.0213	0	0.167
8/27/2020 8:11	0.016	0.0211	0	0.167
8/27/2020 8:12	0.015	0.0206	0	0.167
8/27/2020 8:13	0.016	0.0205	0	0.167
8/27/2020 8:14	0.016	0.0203	0	0.167
8/27/2020 8:15	0.017	0.02	0	0.167
8/27/2020 8:16	0.015	0.0187	0	0.167
8/27/2020 8:17	0.014	0.0179	0	0.167
8/27/2020 8:18	0.014	0.0171	0	0.167
8/27/2020 8:19	0.016	0.0167	0	0.167
8/27/2020 8:20	0.026	0.0168	0	0.167
8/27/2020 8:21	0.029	0.0174	0	0.167
8/27/2020 8:22	0.038	0.0187	0	0.167
8/27/2020 8:23	0.023	0.0191	0	0.167
8/27/2020 8:24	0.023	0.0196	0	0.167
8/27/2020 8:25	0.02	0.0199	0	0.167
8/27/2020 8:26	0.019	0.0201	0	0.167
8/27/2020 8:27	0.021	0.0205	0	0.167
8/27/2020 8:28	0.016	0.0205	0	0.167
8/27/2020 8:29	0.014	0.0203	0	0.167
8/27/2020 8:30	0.016	0.0203	0	0.167
8/27/2020 8:31	0.017	0.0204	0	0.167
8/27/2020 8:32	0.02	0.0208	0	0.167
8/27/2020 8:33	0.018	0.0211	0	0.167
8/27/2020 8:34	0.019	0.0213	0	0.167
8/27/2020 8:35	0.015	0.0205	0	0.167
8/27/2020 8:36	0.015	0.0196	0	0.167
8/27/2020 8:37	0.015	0.0181	0	0.167

Former Coyne Textile
CAMP Station - CHA #2
Remedial Design Construction

Timestamp	Mass Concentration Total (mg/m3)	Dustrak TWA (mg/m3)	PID (ppm)	PID TWA (ppm)
8/27/2020 8:38	0.012	0.0173	0	0.167
8/27/2020 8:39	0.011	0.0165	0	0.167
8/27/2020 8:40	0.014	0.0161	0	0.167
8/27/2020 8:41	0.015	0.0159	0	0.167
8/27/2020 8:42	0.013	0.0153	0	0.167
8/27/2020 8:43	0.015	0.0153	0	0.167
8/27/2020 8:44	0.014	0.0153	0	0.167
8/27/2020 8:45	0.014	0.0151	0	0.167
8/27/2020 8:46	0.013	0.0149	0	0.167
8/27/2020 8:47	0.014	0.0145	0	0.167
8/27/2020 8:48	0.013	0.0141	0	0.167
8/27/2020 8:49	0.014	0.0138	0	0.167
8/27/2020 8:50	0.014	0.0137	0	0.167
8/27/2020 8:51	0.015	0.0137	0	0.167
8/27/2020 8:52	0.016	0.0138	0	0.167
8/27/2020 8:53	0.015	0.014	0	0.167
8/27/2020 8:54	0.015	0.0143	0	0.167
8/27/2020 8:55	0.015	0.0143	0	0.167
8/27/2020 8:56	0.015	0.0143	0	0.167
8/27/2020 8:57	0.015	0.0145	0	0.167
8/27/2020 8:58	0.017	0.0146	0	0.167
8/27/2020 8:59	0.02	0.015	0	0.167
8/27/2020 9:00	0.019	0.0153	0	0.167
8/27/2020 9:01	0.018	0.0157	0	0.167
8/27/2020 9:02	0.017	0.0159	0	0.167
8/27/2020 9:03	0.016	0.0161	0	0.167
8/27/2020 9:04	0.016	0.0162	0	0.167
8/27/2020 9:05	0.016	0.0163	0	0.167
8/27/2020 9:06	0.017	0.0165	0	0.167
8/27/2020 9:07	0.018	0.0166	0	0.167
8/27/2020 9:08	0.018	0.0168	0	0.167
8/27/2020 9:09	0.017	0.0169	0	0.167
8/27/2020 9:10	0.018	0.0171	0	0.167
8/27/2020 9:11	0.019	0.0174	0	0.167
8/27/2020 9:12	0.019	0.0177	0	0.167
8/27/2020 9:13	0.019	0.0178	0	0.167
8/27/2020 9:14	0.019	0.0177	0	0.167
8/27/2020 9:15	0.019	0.0177	0	0.167
8/27/2020 9:16	0.019	0.0178	0	0.167
8/27/2020 9:17	0.02	0.018	0	0.167
8/27/2020 9:18	0.02	0.0183	0	0.167
8/27/2020 9:19	0.02	0.0185	0	0.167
8/27/2020 9:20	0.02	0.0188	0	0.167

Former Coyne Textile
CAMP Station - CHA #2
Remedial Design Construction

Timestamp	Mass Concentration Total (mg/m3)	Dustrak TWA (mg/m3)	PID (ppm)	PID TWA (ppm)
8/27/2020 9:21	0.019	0.0189	0	0.167
8/27/2020 9:22	0.02	0.0191	0	0.167
8/27/2020 9:23	0.02	0.0192	0	0.167
8/27/2020 9:24	0.02	0.0194	0	0.167
8/27/2020 9:25	0.019	0.0195	0	0.167
8/27/2020 9:26	0.021	0.0196	0	0.167
8/27/2020 9:27	0.02	0.0197	0	0.167
8/27/2020 9:28	0.019	0.0197	0	0.167
8/27/2020 9:29	0.018	0.0196	0	0.167
8/27/2020 9:30	0.018	0.0195	0	0.167
8/27/2020 9:31	0.019	0.0195	0	0.167
8/27/2020 9:32	0.019	0.0195	0	0.167
8/27/2020 9:33	0.02	0.0195	0	0.167
8/27/2020 9:34	0.019	0.0194	0	0.167
8/27/2020 9:35	0.019	0.0193	0	0.167
8/27/2020 9:36	0.019	0.0193	0	0.167
8/27/2020 9:37	0.018	0.0192	0	0.167
8/27/2020 9:38	0.018	0.0191	0	0.167
8/27/2020 9:39	0.027	0.0195	0	0.167
8/27/2020 9:40	0.019	0.0195	0	0.167
8/27/2020 9:41	0.018	0.0193	0	0.167
8/27/2020 9:42	0.018	0.0192	0	0.167
8/27/2020 9:43	0.019	0.0192	0	0.167
8/27/2020 9:44	0.02	0.0193	0	0.167
8/27/2020 9:45	0.019	0.0194	0	0.167
8/27/2020 9:46	0.019	0.0194	0	0.167
8/27/2020 9:47	0.018	0.0193	0	0.167
8/27/2020 9:48	0.019	0.0193	0	0.167
8/27/2020 9:49	0.019	0.0193	0	0.167
8/27/2020 9:50	0.02	0.0193	0	0.167
8/27/2020 9:51	0.019	0.0193	0	0.167
8/27/2020 9:52	0.019	0.0194	0	0.167
8/27/2020 9:53	0.019	0.0195	0	0.167
8/27/2020 9:54	0.019	0.0189	0	0.167
8/27/2020 9:55	0.019	0.0189	0	0.167
8/27/2020 9:56	0.019	0.019	0	0.167
8/27/2020 9:57	0.019	0.0191	0	0.167
8/27/2020 9:58	0.019	0.0191	0	0.167
8/27/2020 9:59	0.019	0.019	0	0.167
8/27/2020 10:00	0.02	0.0191	0	0.167
8/27/2020 10:01	0.02	0.0191	0	0.167
8/27/2020 10:02	0.02	0.0193	0	0.167
8/27/2020 10:03	0.02	0.0193	0	0.167

Former Coyne Textile
CAMP Station - CHA #2
Remedial Design Construction

Timestamp	Mass Concentration Total (mg/m3)	Dustrak TWA (mg/m3)	PID (ppm)	PID TWA (ppm)
8/27/2020 10:04	0.021	0.0195	0	0.167
8/27/2020 10:05	0.02	0.0195	0	0.167
8/27/2020 10:06	0.022	0.0197	0	0.167
8/27/2020 10:07	0.025	0.0201	0	0.167
8/27/2020 10:08	0.022	0.0203	0	0.167
8/27/2020 10:09	0.021	0.0204	0	0.167
8/27/2020 10:10	0.022	0.0206	0	0.167
8/27/2020 10:11	0.022	0.0208	0	0.167
8/27/2020 10:12	0.022	0.021	0	0.167
8/27/2020 10:13	0.022	0.0212	0	0.167
8/27/2020 10:14	0.023	0.0215	0	0.167
8/27/2020 10:15	0.023	0.0217	0	0.167
8/27/2020 10:16	0.025	0.022	0	0.167
8/27/2020 10:17	0.026	0.0224	0	0.167
8/27/2020 10:18	0.026	0.0228	0	0.167
8/27/2020 10:19	0.027	0.0232	0	0.167
8/27/2020 10:20	0.028	0.0237	0	0.167
8/27/2020 10:21	0.029	0.0242	0	0.167
8/27/2020 10:22	0.029	0.0245	0	0.167
8/27/2020 10:23	0.035	0.0253	0	0.167
8/27/2020 10:24	0.031	0.026	0	0.167
8/27/2020 10:25	0.032	0.0267	0	0.167
8/27/2020 10:26	0.031	0.0273	0	0.167
8/27/2020 10:27	0.031	0.0279	0	0.167
8/27/2020 10:28	0.031	0.0285	0	0.167
8/27/2020 10:29	0.034	0.0292	0	0.167
8/27/2020 10:30	0.036	0.0301	0	0.167
8/27/2020 10:31	0.035	0.0307	0	0.167
8/27/2020 10:32	0.033	0.0312	0	0.167
8/27/2020 10:33	0.033	0.0317	0	0.167
8/27/2020 10:34	0.035	0.0322	0	0.167
8/27/2020 10:35	0.037	0.0328	0	0.167
8/27/2020 10:36	0.039	0.0335	0	0.167
8/27/2020 10:37	0.039	0.0341	0	0.167
8/27/2020 10:38	0.036	0.0342	0	0.167
8/27/2020 10:39	0.036	0.0345	0	0.167
8/27/2020 10:40	0.037	0.0349	0	0.167
8/27/2020 10:41	0.037	0.0353	0	0.167
8/27/2020 10:42	0.037	0.0357	0	0.167
8/27/2020 10:43	0.038	0.0361	0	0.167
8/27/2020 10:44	0.038	0.0364	0	0.167
8/27/2020 10:45	0.039	0.0366	0	0.167
8/27/2020 10:46	0.04	0.0369	0	0.167

Former Coyne Textile
CAMP Station - CHA #2
Remedial Design Construction

Timestamp	Mass Concentration Total (mg/m3)	Dustrak TWA (mg/m3)	PID (ppm)	PID TWA (ppm)
8/27/2020 10:47	0.04	0.0374	0	0.167
8/27/2020 10:48	0.041	0.0379	0	0.167
8/27/2020 10:49	0.041	0.0383	0	0.167
8/27/2020 10:50	0.041	0.0386	0	0.167
8/27/2020 10:51	0.042	0.0388	0	0.167
8/27/2020 10:52	0.042	0.039	0	0.167
8/27/2020 10:53	0.042	0.0394	0	0.167
8/27/2020 10:54	0.042	0.0398	0	0.167
8/27/2020 10:55	0.045	0.0403	0	0.167
8/27/2020 10:56	0.046	0.0409	0	0.167
8/27/2020 10:57	0.045	0.0415	0	0.167
8/27/2020 10:58	0.046	0.042	0	0.167
8/27/2020 10:59	0.045	0.0425	0	0.167
8/27/2020 11:00	0.044	0.0428	0	0.167
8/27/2020 11:01	0.045	0.0431	0	0.167
8/27/2020 11:02	0.052	0.0439	0	0.167
8/27/2020 11:03	0.045	0.0442	0	0.167
8/27/2020 11:04	0.048	0.0447	0	0.167
8/27/2020 11:05	0.048	0.0451	0	0.167
8/27/2020 11:06	0.049	0.0456	0	0.167
8/27/2020 11:07	0.047	0.0459	0	0.167
8/27/2020 11:08	0.046	0.0462	0	0.167
8/27/2020 11:09	0.045	0.0464	0	0.167
8/27/2020 11:10	0.048	0.0466	0	0.167
8/27/2020 11:11	0.05	0.0469	0	0.167
8/27/2020 11:12	0.066	0.0483	0	0.167
8/27/2020 11:13	0.049	0.0485	0	0.167
8/27/2020 11:14	0.058	0.0493	0	0.167
8/27/2020 11:15	0.052	0.0499	0	0.167
8/27/2020 11:16	0.049	0.0501	0	0.167
8/27/2020 11:17	0.047	0.0498	0	0.167
8/27/2020 11:18	0.048	0.05	0	0.167
8/27/2020 11:19	0.055	0.0505	0	0.167
8/27/2020 11:20	0.051	0.0507	0	0.167
8/27/2020 11:21	0.053	0.0509	0	0.167
8/27/2020 11:22	0.052	0.0513	0	0.167
8/27/2020 11:23	0.05	0.0515	0	0.167
8/27/2020 11:24	0.047	0.0517	0	0.167
8/27/2020 11:25	0.047	0.0516	0	0.167
8/27/2020 11:26	0.049	0.0515	0	0.167
8/27/2020 11:27	0.051	0.0505	0	0.167
8/27/2020 11:28	0.051	0.0507	0	0.167
8/27/2020 11:29	0.061	0.0509	0	0.167

Former Coyne Textile
CAMP Station - CHA #2
Remedial Design Construction

Timestamp	Mass Concentration Total (mg/m3)	Dustrak TWA (mg/m3)	PID (ppm)	PID TWA (ppm)
8/27/2020 11:30	0.061	0.0515	0	0.167
8/27/2020 11:31	0.063	0.0524	0	0.167
8/27/2020 11:32	0.095	0.0556	0	0.167
8/27/2020 11:33	0.096	0.0588	0	0.167
8/27/2020 11:34	0.107	0.0623	0	0.167
8/27/2020 11:35	0.067	0.0633	0	0.167
8/27/2020 11:36	0.076	0.0649	0	0.167
8/27/2020 11:37	0.062	0.0655	0	0.167
8/27/2020 11:38	0.061	0.0663	0	0.167
8/27/2020 11:39	0.065	0.0675	0	0.167
8/27/2020 11:40	0.063	0.0685	0	0.167
8/27/2020 11:41	0.063	0.0695	0	0.167
8/27/2020 11:42	0.059	0.07	0	0.167
8/27/2020 11:43	0.059	0.0705	0	0.167
8/27/2020 11:44	0.057	0.0703	0	0.167
8/27/2020 11:45	0.058	0.0701	0	0.167
8/27/2020 11:46	0.06	0.0699	0	0.167
8/27/2020 11:47	0.064	0.0678	0	0.167
8/27/2020 11:48	0.06	0.0654	0	0.167
8/27/2020 11:49	0.062	0.0624	0	0.167
8/27/2020 11:50	0.061	0.062	0	0.167
8/27/2020 11:51	0.06	0.0609	0	0.167
8/27/2020 11:52	0.061	0.0609	0	0.167
8/27/2020 11:53	0.06	0.0608	0	0.167
8/27/2020 11:54	0.06	0.0605	0	0.167
8/27/2020 11:55	0.06	0.0603	0	0.167
8/27/2020 11:56	0.062	0.0602	0	0.167
8/27/2020 11:57	0.063	0.0605	0	0.167
8/27/2020 11:58	0.062	0.0607	0	0.167
8/27/2020 11:59	0.062	0.061	0	0.167
8/27/2020 12:00	0.061	0.0612	0	0.167
8/27/2020 12:01	0.061	0.0613	0	0.167
8/27/2020 12:02	0.063	0.0612	0	0.167
8/27/2020 12:03	0.068	0.0617	0	0.167
8/27/2020 12:04	0.066	0.062	0	0.167
8/27/2020 12:05	0.063	0.0621	0	0.167
8/27/2020 12:06	0.063	0.0623	0	0.167
8/27/2020 12:07	0.062	0.0624	0	0.167
8/27/2020 12:08	0.061	0.0625	0	0.167
8/27/2020 12:09	0.066	0.0629	0	0.167
8/27/2020 12:10	0.068	0.0634	0	0.167
8/27/2020 12:11	0.065	0.0636	0	0.167
8/27/2020 12:12	0.062	0.0635	0	0.167

Former Coyne Textile
CAMP Station - CHA #2
Remedial Design Construction

Timestamp	Mass Concentration Total (mg/m3)	Dustrak TWA (mg/m3)	PID (ppm)	PID TWA (ppm)
8/27/2020 12:13	0.061	0.0635	0	0.167
8/27/2020 12:14	0.061	0.0634	0	0.167
8/27/2020 12:15	0.062	0.0635	0	0.167
8/27/2020 12:16	0.061	0.0635	0	0.167
8/27/2020 12:17	0.062	0.0634	0	0.167
8/27/2020 12:18	0.065	0.0632	0	0.167
8/27/2020 12:19	0.066	0.0632	0	0.167
8/27/2020 12:20	0.067	0.0635	0	0.167
8/27/2020 12:21	0.068	0.0638	0	0.167
8/27/2020 12:22	0.082	0.0651	0	0.167
8/27/2020 12:23	0.103	0.0679	0	0.167
8/27/2020 12:24	0.104	0.0705	0	0.167
8/27/2020 12:25	0.086	0.0717	0	0.167
8/27/2020 12:26	0.068	0.0719	0	0.167
8/27/2020 12:27	0.07	0.0724	0	0.167
8/27/2020 12:28	0.07	0.073	0	0.167
8/27/2020 12:29	0.07	0.0736	0	0.167
8/27/2020 12:30	0.117	0.0773	0	0.167
8/27/2020 12:31	0.078	0.0784	0	0.167
8/27/2020 12:32	0.087	0.0801	0	0.167
8/27/2020 12:33	0.071	0.0805	0	0.167
8/27/2020 12:34	0.074	0.081	0	0.167
8/27/2020 12:35	0.075	0.0815	0	0.167
8/27/2020 12:36	0.079	0.0823	0	0.167
8/27/2020 12:37	0.09	0.0828	0	0.167
8/27/2020 12:38	0.076	0.081	0	0.167
8/27/2020 12:39	0.077	0.0792	0	0.167
8/27/2020 12:40	0.079	0.0787	0	0.167
8/27/2020 12:41	0.071	0.0789	0	0.167
8/27/2020 12:42	0.073	0.0791	0	0.167
8/27/2020 12:43	0.076	0.0795	0	0.167
8/27/2020 12:44	0.085	0.0805	0	0.167
8/27/2020 12:45	0.085	0.0784	0	0.167
8/27/2020 12:46	0.125	0.0815	0	0.167
8/27/2020 12:47	0.136	0.0848	0	0.167
8/27/2020 12:48	0.088	0.0859	0	0.167
8/27/2020 12:49	0.071	0.0857	0	0.167
8/27/2020 12:50	0.09	0.0867	0	0.167
8/27/2020 12:51	0.08	0.0868	0	0.167
8/27/2020 12:52	0.079	0.0861	0	0.167
8/27/2020 12:53	0.082	0.0865	0	0.167
8/27/2020 12:54	0.076	0.0864	0	0.167
8/27/2020 12:55	0.071	0.0859	0	0.167

Former Coyne Textile
CAMP Station - CHA #2
Remedial Design Construction

Timestamp	Mass Concentration Total (mg/m3)	Dustrak TWA (mg/m3)	PID (ppm)	PID TWA (ppm)
8/27/2020 12:56	0.087	0.0869	0	0.167
8/27/2020 12:57	0.142	0.0915	0	0.167
8/27/2020 12:58	0.191	0.0992	0	0.167
8/27/2020 12:59	0.157	0.104	0	0.167
8/27/2020 13:00	0.106	0.1054	0	0.167
8/27/2020 13:01	0.117	0.1049	0	0.167
8/27/2020 13:02	0.067	0.1003	0	0.167
8/27/2020 13:03	0.068	0.0989	0	0.167
8/27/2020 13:04	0.077	0.0993	0	0.167
8/27/2020 13:05	0.071	0.0981	0	0.167
8/27/2020 13:06	0.062	0.0969	0	0.167
8/27/2020 13:07	0.063	0.0958	0	0.167
8/27/2020 13:08	0.064	0.0946	0	0.167
8/27/2020 13:09	0.064	0.0938	0	0.167
8/27/2020 13:10	0.063	0.0933	0	0.167
8/27/2020 13:11	0.072	0.0923	0	0.167
8/27/2020 13:12	0.098	0.0893	0	0.167
8/27/2020 13:13	0.086	0.0823	0	0.167
8/27/2020 13:14	0.104	0.0788	0	0.167
8/27/2020 13:15	0.102	0.0785	0	0.167
8/27/2020 13:16	0.105	0.0777	0	0.167
8/27/2020 13:17	0.094	0.0795	0	0.167
8/27/2020 13:18	0.066	0.0794	0	0.167
8/27/2020 13:19	0.073	0.0791	0	0.167
8/27/2020 13:20	0.073	0.0793	0	0.167
8/27/2020 13:21	0.092	0.0813	0	0.167
8/27/2020 13:22	0.084	0.0827	0	0.167
8/27/2020 13:23	0.1	0.0851	0	0.167
8/27/2020 13:24	0.087	0.0866	0	0.167
8/27/2020 13:25	0.094	0.0887	0	0.167
8/27/2020 13:26	0.072	0.0887	0	0.167
8/27/2020 13:27	0.092	0.0883	0	0.167
8/27/2020 13:28	0.087	0.0883	0	0.167
8/27/2020 13:29	0.081	0.0868	0	0.167
8/27/2020 13:30	0.064	0.0843	0	0.167
8/27/2020 13:31	0.064	0.0815	0	0.167
8/27/2020 13:32	0.088	0.0811	0	0.167
8/27/2020 13:33	0.135	0.0857	0	0.167
8/27/2020 13:34	0.076	0.0859	0	0.167
8/27/2020 13:35	0.145	0.0907	0	0.167
8/27/2020 13:36	0.109	0.0919	0	0.167
8/27/2020 13:37	0.078	0.0915	0	0.167
8/27/2020 13:38	0.109	0.0921	0	0.167

Former Coyne Textile
CAMP Station - CHA #2
Remedial Design Construction

Timestamp	Mass Concentration Total (mg/m3)	Dustrak TWA (mg/m3)	PID (ppm)	PID TWA (ppm)
8/27/2020 13:39	0.082	0.0917	0	0.167
8/27/2020 13:40	0.114	0.0931	0	0.167
8/27/2020 13:41	0.074	0.0932	0	0.167
8/27/2020 13:42	0.064	0.0913	0	0.167
8/27/2020 13:43	0.066	0.0899	0	0.167
8/27/2020 13:44	0.068	0.0891	0	0.167
8/27/2020 13:45	0.062	0.0889	0	0.167
8/27/2020 13:46	0.059	0.0886	0	0.167
8/27/2020 13:47	0.068	0.0873	0	0.167
8/27/2020 13:48	0.059	0.0822	0	0.167
8/27/2020 13:49	0.059	0.0811	0	0.167
8/27/2020 13:50	0.062	0.0755	0	0.167
8/27/2020 13:51	0.079	0.0735	0	0.167
8/27/2020 13:52	0.08	0.0737	0	0.167
8/27/2020 13:53	0.095	0.0727	0	0.167
8/27/2020 13:54	0.066	0.0717	0	0.167
8/27/2020 13:55	0.063	0.0683	0	0.167
8/27/2020 13:56	0.062	0.0675	0	0.167
8/27/2020 13:57	0.062	0.0673	0	0.167
8/27/2020 13:58	0.065	0.0673	0	0.167
8/27/2020 13:59	0.061	0.0668	0	0.167
8/27/2020 14:00	0.061	0.0667	0	0.167
8/27/2020 14:01	0.064	0.0671	0	0.167
8/27/2020 14:02	0.062	0.0667	0	0.167
8/27/2020 14:03	0.063	0.0669	0	0.167
8/27/2020 14:04	0.062	0.0671	0	0.167
8/27/2020 14:05	0.066	0.0674	0	0.167
8/27/2020 14:06	0.065	0.0665	0	0.167
8/27/2020 14:07	0.06	0.0651	0	0.167
8/27/2020 14:08	0.062	0.0629	0	0.167
8/27/2020 14:09	0.06	0.0625	0	0.167
8/27/2020 14:10	0.068	0.0629	0	0.167
8/27/2020 14:11	0.059	0.0627	0	0.167
8/27/2020 14:12	0.059	0.0625	0	0.167
8/27/2020 14:13	0.066	0.0625	0	0.167
8/27/2020 14:14	0.06	0.0625	0	0.167
8/27/2020 14:15	0.061	0.0625	0	0.167
8/27/2020 14:16	0.066	0.0626	0	0.167
8/27/2020 14:17	0.064	0.0627	0	0.167
8/27/2020 14:18	0.058	0.0624	0	0.167
8/27/2020 14:19	0.055	0.0619	0	0.167
8/27/2020 14:20	0.057	0.0613	0	0.167
8/27/2020 14:21	0.056	0.0607	0	0.167

Former Coyne Textile
CAMP Station - CHA #2
Remedial Design Construction

Timestamp	Mass Concentration Total (mg/m3)	Dustrak TWA (mg/m3)	PID (ppm)	PID TWA (ppm)
8/27/2020 14:22	0.054	0.0603	0	0.167
8/27/2020 14:23	0.055	0.0599	0	0.167
8/27/2020 14:24	0.054	0.0595	0	0.167
8/27/2020 14:25	0.054	0.0585	0	0.167
8/27/2020 14:26	0.058	0.0585	0	0.167
8/27/2020 14:27	0.053	0.0581	0	0.167
8/27/2020 14:28	0.053	0.0572	0	0.167
8/27/2020 14:29	0.066	0.0576	0	0.167
8/27/2020 14:30	0.059	0.0575	0	0.167
8/27/2020 14:31	0.054	0.0567	0	0.167
8/27/2020 14:32	0.053	0.0559	0	0.167
8/27/2020 14:33	0.053	0.0556	0	0.167
8/27/2020 14:34	0.054	0.0555	0	0.167
8/27/2020 14:35	0.053	0.0553	0	0.167
8/27/2020 14:36	0.053	0.0551	0	0.167
8/27/2020 14:37	0.053	0.055	0	0.167
8/27/2020 14:38	0.052	0.0548	0	0.167
8/27/2020 14:39	0.052	0.0547	0	0.167
8/27/2020 14:40	0.053	0.0546	0	0.167
8/27/2020 14:41	0.052	0.0542	0	0.167
8/27/2020 14:42	0.052	0.0541	0	0.167
8/27/2020 14:43	0.054	0.0542	0	0.167
8/27/2020 14:44	0.056	0.0535	0	0.167
8/27/2020 14:45	0.054	0.0532	0	0.167
8/27/2020 14:46	0.052	0.0531	0	0.167
8/27/2020 14:47	0.052	0.053	0	0.167
8/27/2020 14:48	0.052	0.0529	0	0.167
8/27/2020 14:49	0.053	0.0529	0	0.167
8/27/2020 14:50	0.053	0.0529	0	0.167
8/27/2020 14:51	0.052	0.0528	0	0.167
8/27/2020 14:52	0.053	0.0528	0	0.167
8/27/2020 14:53	0.053	0.0529	0	0.167
8/27/2020 14:54	0.053	0.0529	0	0.167
8/27/2020 14:55	0.052	0.0529	0	0.167
8/27/2020 14:56	0.055	0.0531	0	0.167
8/27/2020 14:57	0.052	0.0531	0	0.167
8/27/2020 14:58	0.052	0.0529	0	0.167
8/27/2020 14:59	0.052	0.0527	0	0.167
8/27/2020 15:00	0.052	0.0525	0	0.167
8/27/2020 15:01	0.052	0.0525	0	0.167
8/27/2020 15:02	0.052	0.0525	0	0.167
8/27/2020 15:03	0.053	0.0526	0	0.167
8/27/2020 15:04	0.054	0.0527	0	0.167

Former Coyne Textile
CAMP Station - CHA #2
Remedial Design Construction

Timestamp	Mass Concentration Total (mg/m3)	Dustrak TWA (mg/m3)	PID (ppm)	PID TWA (ppm)
8/27/2020 15:05	0.053	0.0527	0	0.167
8/27/2020 15:06	0.052	0.0527	0	0.167
8/27/2020 15:07	0.053	0.0527	0	0.167
8/27/2020 15:08	0.053	0.0527	0	0.167
8/27/2020 15:09	0.06	0.0531	0	0.167
8/27/2020 15:10	0.144	0.0593	0	0.167
8/27/2020 15:11	0.052	0.0591	0	0.167
8/27/2020 15:12	0.052	0.0591	0	0.167
8/27/2020 15:13	0.053	0.0591	0	0.167
8/27/2020 15:14	0.052	0.0591	0	0.167
8/27/2020 15:15	0.052	0.0591	0	0.167
8/27/2020 15:16	0.052	0.0591	0	0.167
8/27/2020 15:17	0.052	0.0591	0	0.167
8/27/2020 15:18	0.052	0.0591	0	0.167
8/27/2020 15:19	0.052	0.0589	0	0.167
8/27/2020 15:20	0.052	0.0589	0	0.167
8/27/2020 15:21	0.052	0.0589	0	0.167
8/27/2020 15:22	0.052	0.0588	0	0.167
8/27/2020 15:23	0.052	0.0587	0	0.167
8/27/2020 15:24	0.052	0.0582	0	0.167
8/27/2020 15:25	0.052	0.0521	0	0.167
8/27/2020 15:26	0.053	0.0521	0	0.167
8/27/2020 15:27	0.053	0.0522	0	0.167
8/27/2020 15:28	0.052	0.0521	0	0.167
8/27/2020 15:29	0.053	0.0522	0	0.167
8/27/2020 15:30	0.053	0.0523	0	0.167
8/27/2020 15:31	0.053	0.0523	0	0.167
8/27/2020 15:32	0.053	0.0524	0	0.167
8/27/2020 15:33	0.053	0.0525	0	0.167
8/27/2020 15:34	0.053	0.0525	0	0.167
8/27/2020 15:35	0.053	0.0526	0	0.167
8/27/2020 15:36	0.053	0.0527	0	0.167
8/27/2020 15:37	0.052	0.0527	0	0.167
8/27/2020 15:38	0.052	0.0527	0	0.167
8/27/2020 15:39	0.052	0.0527	0	0.167
8/27/2020 15:40	0.052	0.0527	0	0.167
8/27/2020 15:41	0.052	0.0526	0	0.167
8/27/2020 15:42	0.052	0.0525	0	0.167
8/27/2020 15:43	0.052	0.0525	0	0.167
8/27/2020 15:44	0.052	0.0525	0	0.167
8/28/2020 6:57	0.084	0.084	0	0
8/28/2020 6:58	0.04	0.062	0	0
8/28/2020 6:59	0.014	0.046	0	0

Former Coyne Textile
CAMP Station - CHA #2
Remedial Design Construction

Timestamp	Mass Concentration Total (mg/m3)	Dustrak TWA (mg/m3)	PID (ppm)	PID TWA (ppm)
8/28/2020 7:00	0.017	0.0388	0	0
8/28/2020 7:01	0.01	0.033	0	0
8/28/2020 7:02	0.019	0.0307	0	0
8/28/2020 7:03	0.017	0.0287	0	0
8/28/2020 7:04	0.01	0.0264	0	0
8/28/2020 7:05	0.015	0.0251	0	0
8/28/2020 7:06	0.011	0.0237	0	0
8/28/2020 7:07	0.011	0.0225	0	0
8/28/2020 7:08	0.01	0.0215	0	0
8/28/2020 7:09	0.009	0.0205	0	0
8/28/2020 7:10	0.012	0.0199	0	0
8/28/2020 7:11	0.012	0.0194	0	0
8/28/2020 7:12	0.012	0.0146	0	0
8/28/2020 7:13	0.008	0.0125	0	0
8/28/2020 7:14	0.008	0.0121	0	0
8/28/2020 7:15	0.008	0.0115	0	0
8/28/2020 7:16	0.008	0.0113	0	0
8/28/2020 7:17	0.008	0.0106	0	0
8/28/2020 7:18	0.008	0.01	0	0
8/28/2020 7:19	0.008	0.0099	0	0
8/28/2020 7:20	0.009	0.0095	0	0
8/28/2020 7:21	0.008	0.0093	0	0
8/28/2020 7:22	0.008	0.0091	0	0
8/28/2020 7:23	0.008	0.0089	0	0
8/28/2020 7:24	0.008	0.0089	0	0
8/28/2020 7:25	0.008	0.0086	0	0
8/28/2020 7:26	0.008	0.0083	0	0
8/28/2020 7:27	0.009	0.0081	0	0
8/28/2020 7:28	0.009	0.0082	0	0
8/28/2020 7:29	0.008	0.0082	0	0
8/28/2020 7:30	0.008	0.0082	0	0
8/28/2020 7:31	0.008	0.0082	0	0
8/28/2020 7:32	0.008	0.0082	0	0
8/28/2020 7:33	0.007	0.0081	0	0
8/28/2020 7:34	0.008	0.0081	0	0
8/28/2020 7:35	0.012	0.0083	0	0
8/28/2020 7:36	0.008	0.0083	0	0
8/28/2020 7:37	0.008	0.0083	0	0
8/28/2020 7:38	0.008	0.0083	0.0105	0
8/28/2020 7:39	0.008	0.0083	0.0105	0
8/28/2020 7:40	0.009	0.0084	0.0105	0
8/28/2020 7:41	0.008	0.0084	0.0105	0
8/28/2020 7:42	0.008	0.0083	0.0105	0

Former Coyne Textile
CAMP Station - CHA #2
Remedial Design Construction

Timestamp	Mass Concentration Total (mg/m3)	Dustrak TWA (mg/m3)	PID (ppm)	PID TWA (ppm)
8/28/2020 7:43	0.009	0.0083	0.0105	0
8/28/2020 7:44	0.023	0.0093	0.0105	0
8/28/2020 7:45	0.008	0.0093	0.0105	0
8/28/2020 7:46	0.014	0.0097	0.0535	0
8/28/2020 7:47	0.026	0.0109	0.0754	0
8/28/2020 7:48	0.011	0.0112	0.0754	0.001
8/28/2020 7:49	0.01	0.0113	0.0754	0.001
8/28/2020 7:50	0.01	0.0112	0.0754	0.001
8/28/2020 7:51	0.015	0.0117	0.0754	0.001
8/28/2020 7:52	0.009	0.0117	0.0754	0.001
8/28/2020 7:53	0.009	0.0118	0.0649	0.001
8/28/2020 7:54	0.012	0.0121	0.0649	0.001
8/28/2020 7:55	0.012	0.0123	0.0649	0.001
8/28/2020 7:56	0.013	0.0126	0.0649	0.001
8/28/2020 7:57	0.008	0.0126	0.0649	0.001
8/28/2020 7:58	0.016	0.0131	0.0649	0.001
8/28/2020 7:59	0.018	0.0127	0.0649	0.001
8/28/2020 8:00	0.009	0.0128	0.0649	0.001
8/28/2020 8:01	0.008	0.0124	0.0219	0.001
8/28/2020 8:02	0.009	0.0113	0	0.001
8/28/2020 8:03	0.008	0.0111	0	0.001
8/28/2020 8:04	0.014	0.0113	0	0.001
8/28/2020 8:05	0.031	0.0127	0	0.001
8/28/2020 8:06	0.01	0.0124	0	0.001
8/28/2020 8:07	0.009	0.0124	0	0.001
8/28/2020 8:08	0.01	0.0125	0	0.001
8/28/2020 8:09	0.011	0.0124	0	0.001
8/28/2020 8:10	0.011	0.0123	0	0.001
8/28/2020 8:11	0.009	0.0121	0	0.001
8/28/2020 8:12	0.009	0.0121	0	0.001
8/28/2020 8:13	0.009	0.0117	0	0.001
8/28/2020 8:14	0.008	0.011	0	0.001
8/28/2020 8:15	0.008	0.0109	0	0.001
8/28/2020 8:16	0.008	0.0109	0	0.001
8/28/2020 8:17	0.008	0.0109	0	0.001
8/28/2020 8:18	0.009	0.0109	0	0.001
8/28/2020 8:19	0.011	0.0107	0	0.001
8/28/2020 8:20	0.008	0.0092	0	0.001
8/28/2020 8:21	0.008	0.0091	0	0.001
8/28/2020 8:22	0.015	0.0095	0	0.001
8/28/2020 8:23	0.009	0.0094	0	0.001
8/28/2020 8:24	0.009	0.0093	0	0.001
8/28/2020 8:25	0.009	0.0091	0	0.001

Former Coyne Textile
CAMP Station - CHA #2
Remedial Design Construction

Timestamp	Mass Concentration Total (mg/m3)	Dustrak TWA (mg/m3)	PID (ppm)	PID TWA (ppm)
8/28/2020 8:26	0.009	0.0091	0	0.001
8/28/2020 8:27	0.016	0.0096	0	0.001
8/28/2020 8:28	0.03	0.011	0	0.001
8/28/2020 8:29	0.013	0.0113	0	0.001
8/28/2020 8:30	0.012	0.0116	0	0.001
8/28/2020 8:31	0.015	0.0121	0	0.001
8/28/2020 8:32	0.011	0.0123	0	0.001
8/28/2020 8:33	0.019	0.0129	0	0.001
8/28/2020 8:34	0.014	0.0131	0	0.001
8/28/2020 8:35	0.02	0.0139	0	0.001
8/28/2020 8:36	0.047	0.0165	0	0.001
8/28/2020 8:37	0.011	0.0163	0	0.001
8/28/2020 8:38	0.011	0.0164	0	0.001
8/28/2020 8:39	0.011	0.0165	0	0.001
8/28/2020 8:40	0.058	0.0198	0	0.001
8/28/2020 8:41	0.015	0.0202	0	0.001
8/28/2020 8:42	0.017	0.0203	0	0.001
8/28/2020 8:43	0.017	0.0194	0	0.001
8/28/2020 8:44	0.012	0.0193	0	0.001
8/28/2020 8:45	0.011	0.0193	0	0.001
8/28/2020 8:46	0.013	0.0191	0	0.001
8/28/2020 8:47	0.012	0.0192	0	0.001
8/28/2020 8:48	0.02	0.0193	0	0.001
8/28/2020 8:49	0.021	0.0197	0	0.001
8/28/2020 8:50	0.015	0.0194	0	0.001
8/28/2020 8:51	0.011	0.017	0	0.001
8/28/2020 8:52	0.011	0.017	0	0.001
8/28/2020 8:53	0.012	0.0171	0	0.001
8/28/2020 8:54	0.013	0.0172	0	0.001
8/28/2020 8:55	0.018	0.0145	0	0.001
8/28/2020 8:56	0.016	0.0146	0	0.001
8/28/2020 8:57	0.012	0.0143	0	0.001
8/28/2020 8:58	0.012	0.0139	0	0.001
8/28/2020 8:59	0.01	0.0138	0	0.001
8/28/2020 9:00	0.01	0.0137	0	0.001
8/28/2020 9:01	0.012	0.0137	0	0.001
8/28/2020 9:02	0.012	0.0137	0	0.001
8/28/2020 9:03	0.011	0.0131	0	0.001
8/28/2020 9:04	0.011	0.0124	0	0.001
8/28/2020 9:05	0.011	0.0121	0	0.001
8/28/2020 9:06	0.011	0.0121	0	0.001
8/28/2020 9:07	0.011	0.0121	0	0.001
8/28/2020 9:08	0.012	0.0121	0	0.001

Former Coyne Textile
CAMP Station - CHA #2
Remedial Design Construction

Timestamp	Mass Concentration Total (mg/m3)	Dustrak TWA (mg/m3)	PID (ppm)	PID TWA (ppm)
8/28/2020 9:09	0.012	0.0121	0	0.001
8/28/2020 9:10	0.011	0.0116	0	0.001
8/28/2020 9:11	0.012	0.0113	0	0.001
8/28/2020 9:12	0.012	0.0113	0	0.001
8/28/2020 9:13	0.011	0.0113	0	0.001
8/28/2020 9:14	0.013	0.0115	0	0.001
8/28/2020 9:15	0.015	0.0118	0	0.001
8/28/2020 9:16	0.011	0.0117	0	0.001
8/28/2020 9:17	0.012	0.0117	0	0.001
8/28/2020 9:18	0.011	0.0117	0	0.001
8/28/2020 9:19	0.013	0.0119	0	0.001
8/28/2020 9:20	0.012	0.0119	0	0.001
8/28/2020 9:21	0.018	0.0124	0	0.001
8/28/2020 9:22	0.015	0.0127	0	0.001
8/28/2020 9:23	0.012	0.0127	0	0.001
8/28/2020 9:24	0.013	0.0127	0	0.001
8/28/2020 9:25	0.012	0.0128	0	0.001
8/28/2020 9:26	0.012	0.0128	0	0.001
8/28/2020 9:27	0.012	0.0128	0	0.001
8/28/2020 9:28	0.012	0.0129	0	0.001
8/28/2020 9:29	0.013	0.0129	0	0.001
8/28/2020 9:30	0.013	0.0127	0	0.001
8/28/2020 9:31	0.012	0.0128	0	0.001
8/28/2020 9:32	0.015	0.013	0	0.001
8/28/2020 9:33	0.022	0.0137	0	0.001
8/28/2020 9:34	0.018	0.0141	0	0.001
8/28/2020 9:35	0.014	0.0142	0	0.001
8/28/2020 9:36	0.012	0.0138	0	0.001
8/28/2020 9:37	0.012	0.0136	0	0.001
8/28/2020 9:38	0.015	0.0138	0	0.001
8/28/2020 9:39	0.012	0.0137	0	0.001
8/28/2020 9:40	0.013	0.0138	0	0.001
8/28/2020 9:41	0.013	0.0139	0	0.001
8/28/2020 9:42	0.013	0.0139	0	0.001
8/28/2020 9:43	0.012	0.0139	0	0.001
8/28/2020 9:44	0.01	0.0137	0	0.001
8/28/2020 9:45	0.011	0.0136	0	0.001
8/28/2020 9:46	0.011	0.0135	0	0.001
8/28/2020 9:47	0.011	0.0133	0	0.001
8/28/2020 9:48	0.011	0.0125	0	0.001
8/28/2020 9:49	0.013	0.0122	0	0.001
8/28/2020 9:50	0.013	0.0121	0	0.001
8/28/2020 9:51	0.014	0.0123	0	0.001

Former Coyne Textile
CAMP Station - CHA #2
Remedial Design Construction

Timestamp	Mass Concentration Total (mg/m3)	Dustrak TWA (mg/m3)	PID (ppm)	PID TWA (ppm)
8/28/2020 9:52	0.014	0.0124	0	0.001
8/28/2020 9:53	0.013	0.0123	0	0.001
8/28/2020 9:54	0.013	0.0123	0	0.001
8/28/2020 9:55	0.014	0.0124	0	0.001
8/28/2020 9:56	0.014	0.0125	0	0.001
8/28/2020 9:57	0.014	0.0125	0	0.001
8/28/2020 9:58	0.012	0.0125	0	0.001
8/28/2020 9:59	0.013	0.0127	0	0.001
8/28/2020 10:00	0.013	0.0129	0	0.001
8/28/2020 10:01	0.012	0.0129	0	0.001
8/28/2020 10:02	0.011	0.0129	0	0.001
8/28/2020 10:03	0.011	0.0129	0	0.001
8/28/2020 10:04	0.011	0.0128	0	0.001
8/28/2020 10:05	0.011	0.0127	0	0.001
8/28/2020 10:06	0.012	0.0125	0	0.001
8/28/2020 10:07	0.011	0.0123	0	0.001
8/28/2020 10:08	0.011	0.0122	0	0.001
8/28/2020 10:09	0.011	0.0121	0	0.001
8/28/2020 10:10	0.011	0.0119	0	0.001
8/28/2020 10:11	0.024	0.0125	0	0.001
8/28/2020 10:12	0.018	0.0128	0	0.001
8/28/2020 10:13	0.012	0.0128	0	0.001
8/28/2020 10:14	0.011	0.0127	0	0.001
8/28/2020 10:15	0.011	0.0125	0	0.001
8/28/2020 10:16	0.011	0.0125	0	0.001
8/28/2020 10:17	0.021	0.0131	0	0.001
8/28/2020 10:18	0.018	0.0136	0	0.001
8/28/2020 10:19	0.013	0.0137	0	0.001
8/28/2020 10:20	0.013	0.0139	0	0.001
8/28/2020 10:21	0.014	0.014	0	0.001
8/28/2020 10:22	0.012	0.0141	0	0.001
8/28/2020 10:23	0.012	0.0141	0	0.001
8/28/2020 10:24	0.016	0.0145	0	0.001
8/28/2020 10:25	0.019	0.015	0	0.001
8/28/2020 10:26	0.012	0.0142	0	0.001
8/28/2020 10:27	0.011	0.0137	0	0.001
8/28/2020 10:28	0.012	0.0137	0	0.001
8/28/2020 10:29	0.013	0.0139	0	0.001
8/28/2020 10:30	0.014	0.0141	0	0.001
8/28/2020 10:31	0.012	0.0141	0	0.001
8/28/2020 10:32	0.013	0.0136	0	0.001
8/28/2020 10:33	0.011	0.0131	0	0.001
8/28/2020 10:34	0.012	0.0131	0	0.001

Former Coyne Textile
CAMP Station - CHA #2
Remedial Design Construction

Timestamp	Mass Concentration Total (mg/m3)	Dustrak TWA (mg/m3)	PID (ppm)	PID TWA (ppm)
8/28/2020 10:35	0.013	0.0131	0	0.001
8/28/2020 10:36	0.013	0.013	0	0.001
8/28/2020 10:37	0.015	0.0132	0	0.001
8/28/2020 10:38	0.027	0.0142	0	0.001
8/28/2020 10:39	0.015	0.0141	0	0.001
8/28/2020 10:40	0.015	0.0139	0	0.001
8/28/2020 10:41	0.015	0.0141	0	0.001
8/28/2020 10:42	0.015	0.0143	0	0.001
8/28/2020 10:43	0.015	0.0145	0	0.001
8/28/2020 10:44	0.012	0.0145	0	0.001
8/28/2020 10:45	0.013	0.0144	0	0.001
8/28/2020 10:46	0.018	0.0148	0	0.001
8/28/2020 10:47	0.012	0.0147	0	0.001
8/28/2020 10:48	0.012	0.0148	0	0.001
8/28/2020 10:49	0.011	0.0147	0	0.001
8/28/2020 10:50	0.012	0.0147	0	0.001
8/28/2020 10:51	0.014	0.0147	0	0.001
8/28/2020 10:52	0.014	0.0147	0	0.001
8/28/2020 10:53	0.013	0.0137	0	0.001
8/28/2020 10:54	0.012	0.0135	0	0.001
8/28/2020 10:55	0.023	0.0141	0	0.001
8/28/2020 10:56	0.014	0.014	0	0.001
8/28/2020 10:57	0.018	0.0142	0	0.001
8/28/2020 10:58	0.015	0.0142	0	0.001
8/28/2020 10:59	0.014	0.0143	0	0.001
8/28/2020 11:00	0.013	0.0143	0	0.001
8/28/2020 11:01	0.013	0.014	0	0.001
8/28/2020 11:02	0.013	0.0141	0	0.001
8/28/2020 11:03	0.014	0.0142	0	0.001
8/28/2020 11:04	0.012	0.0143	0	0.001
8/28/2020 11:05	0.013	0.0143	0	0.001
8/28/2020 11:06	0.012	0.0142	0	0.001
8/28/2020 11:07	0.013	0.0141	0	0.001
8/28/2020 11:08	0.013	0.0141	0	0.001
8/28/2020 11:09	0.012	0.0141	0	0.001
8/28/2020 11:10	0.011	0.0133	0	0.001
8/28/2020 11:11	0.011	0.0131	0	0.001
8/28/2020 11:12	0.013	0.0128	0	0.001
8/28/2020 11:13	0.012	0.0126	0	0.001
8/28/2020 11:14	0.011	0.0124	0	0.001
8/28/2020 11:15	0.012	0.0123	0	0.001
8/28/2020 11:16	0.012	0.0123	0	0.001
8/28/2020 11:17	0.012	0.0122	0	0.001

Former Coyne Textile
CAMP Station - CHA #2
Remedial Design Construction

Timestamp	Mass Concentration Total (mg/m3)	Dustrak TWA (mg/m3)	PID (ppm)	PID TWA (ppm)
8/28/2020 11:18	0.012	0.0121	0	0.001
8/28/2020 11:19	0.012	0.0121	0	0.001
8/28/2020 11:20	0.012	0.012	0	0.001
8/28/2020 11:21	0.012	0.012	0	0.001
8/28/2020 11:22	0.012	0.0119	0	0.001
8/28/2020 11:23	0.014	0.012	0	0.001
8/28/2020 11:24	0.013	0.0121	0	0.001
8/28/2020 11:25	0.012	0.0121	0	0.001
8/28/2020 11:26	0.012	0.0122	0	0.001
8/28/2020 11:27	0.011	0.0121	0	0.001
8/28/2020 11:28	0.012	0.0121	0	0.001
8/28/2020 11:29	0.012	0.0121	0	0.001
8/28/2020 11:30	0.014	0.0123	0	0.001
8/28/2020 11:31	0.015	0.0125	0	0.001
8/28/2020 11:32	0.015	0.0127	0	0.001
8/28/2020 11:33	0.014	0.0128	0	0.001
8/28/2020 11:34	0.014	0.0129	0	0.001
8/28/2020 11:35	0.012	0.0129	0	0.001
8/28/2020 11:36	0.012	0.0129	0	0.001
8/28/2020 11:37	0.012	0.0129	0	0.001
8/28/2020 11:38	0.012	0.0128	0	0.001
8/28/2020 11:39	0.012	0.0127	0	0.001
8/28/2020 11:40	0.015	0.0129	0	0.001
8/28/2020 11:41	0.015	0.0131	0	0.001
8/28/2020 11:42	0.014	0.0133	0	0.001
8/28/2020 11:43	0.012	0.0133	0	0.001
8/28/2020 11:44	0.014	0.0135	0	0.001
8/28/2020 11:45	0.012	0.0133	0	0.001
8/28/2020 11:46	0.012	0.0131	0	0.001
8/28/2020 11:47	0.013	0.013	0	0.001
8/28/2020 11:48	0.013	0.0129	0	0.001
8/28/2020 11:49	0.015	0.013	0	0.001
8/28/2020 11:50	0.013	0.0131	0	0.001
8/28/2020 11:51	0.012	0.0131	0	0.001
8/28/2020 11:52	0.024	0.0139	0	0.001
8/28/2020 11:53	0.013	0.0139	0	0.001
8/28/2020 11:54	0.012	0.0139	0	0.001
8/28/2020 11:55	0.012	0.0137	0	0.001
8/28/2020 11:56	0.013	0.0136	0	0.001
8/28/2020 11:57	0.012	0.0135	0	0.001
8/28/2020 11:58	0.012	0.0135	0	0.001
8/28/2020 11:59	0.017	0.0137	0	0.001
8/28/2020 12:00	0.016	0.0139	0	0.001

Former Coyne Textile
CAMP Station - CHA #2
Remedial Design Construction

Timestamp	Mass Concentration Total (mg/m3)	Dustrak TWA (mg/m3)	PID (ppm)	PID TWA (ppm)
8/28/2020 12:01	0.024	0.0147	0	0.001
8/28/2020 12:02	0.012	0.0147	0	0.001
8/28/2020 12:03	0.012	0.0146	0	0.001
8/28/2020 12:04	0.031	0.0157	0	0.001
8/28/2020 12:05	0.014	0.0157	0	0.001
8/28/2020 12:06	0.012	0.0157	0	0.001
8/28/2020 12:07	0.012	0.0149	0	0.001
8/28/2020 12:08	0.012	0.0149	0	0.001
8/28/2020 12:09	0.013	0.0149	0	0.001
8/28/2020 12:10	0.012	0.0149	0	0.001
8/28/2020 12:11	0.012	0.0149	0	0.001
8/28/2020 12:12	0.012	0.0149	0	0.001
8/28/2020 12:13	0.015	0.0151	0	0.001
8/28/2020 12:14	0.013	0.0148	0	0.001
8/28/2020 12:15	0.012	0.0145	0	0.001
8/28/2020 12:16	0.012	0.0137	0	0.001
8/28/2020 12:17	0.012	0.0137	0	0.001
8/28/2020 12:18	0.013	0.0138	0	0.001
8/28/2020 12:19	0.015	0.0127	0	0.001
8/28/2020 12:20	0.015	0.0128	0	0.001
8/28/2020 12:21	0.013	0.0129	0	0.001
8/28/2020 12:22	0.013	0.0129	0	0.001
8/28/2020 12:23	0.013	0.013	0	0.001
8/28/2020 12:24	0.012	0.0129	0	0.001
8/28/2020 12:25	0.013	0.013	0	0.001
8/28/2020 12:26	0.017	0.0133	0	0.001
8/28/2020 12:27	0.017	0.0137	0	0.001
8/28/2020 12:28	0.013	0.0135	0	0.001
8/28/2020 12:29	0.014	0.0136	0	0.001
8/28/2020 12:30	0.016	0.0139	0	0.001
8/28/2020 12:31	0.023	0.0146	0	0.001
8/28/2020 12:32	0.014	0.0147	0	0.001
8/28/2020 12:33	0.018	0.0151	0	0.001
8/28/2020 12:34	0.037	0.0165	0	0.001
8/28/2020 12:35	0.022	0.017	0	0.001
8/28/2020 12:36	0.013	0.017	0	0.001
8/28/2020 12:37	0.015	0.0171	0	0.001
8/28/2020 12:38	0.05	0.0196	0	0.001
8/28/2020 12:39	0.016	0.0199	0	0.001
8/28/2020 12:40	0.014	0.0199	0	0.001
8/28/2020 12:41	0.012	0.0196	0	0.001
8/28/2020 12:42	0.016	0.0195	0	0.001
8/28/2020 12:43	0.014	0.0196	0	0.001

Former Coyne Textile
CAMP Station - CHA #2
Remedial Design Construction

Timestamp	Mass Concentration Total (mg/m3)	Dustrak TWA (mg/m3)	PID (ppm)	PID TWA (ppm)
8/28/2020 12:44	0.014	0.0196	0	0.001
8/28/2020 12:45	0.013	0.0194	0	0.001
8/28/2020 12:46	0.013	0.0187	0	0.001
8/28/2020 12:47	0.013	0.0187	0	0.001
8/28/2020 12:48	0.013	0.0183	0	0.001
8/28/2020 12:49	0.013	0.0167	0	0.001
8/28/2020 12:50	0.013	0.0161	0	0.001
8/28/2020 12:51	0.015	0.0163	0	0.001
8/28/2020 12:52	0.019	0.0165	0	0.001
8/28/2020 12:53	0.022	0.0147	0	0.001
8/28/2020 12:54	0.014	0.0145	0	0.001
8/28/2020 12:55	0.015	0.0146	0	0.001
8/28/2020 12:56	0.013	0.0147	0	0.001
8/28/2020 12:57	0.044	0.0165	0	0.001
8/28/2020 12:58	0.015	0.0166	0	0.001
8/28/2020 12:59	0.014	0.0166	0	0.001
8/28/2020 13:00	0.014	0.0167	0	0.001
8/28/2020 13:01	0.013	0.0167	0	0.001
8/28/2020 13:02	0.025	0.0175	0	0.001
8/28/2020 13:03	0.017	0.0177	0	0.001
8/28/2020 13:04	0.018	0.0181	0	0.001
8/28/2020 13:05	0.018	0.0184	0	0.001
8/28/2020 13:06	0.026	0.0191	0	0.001
8/28/2020 13:07	0.016	0.0189	0	0.001
8/28/2020 13:08	0.015	0.0185	0	0.001
8/28/2020 13:09	0.016	0.0186	0	0.001
8/28/2020 13:10	0.016	0.0187	0	0.001
8/28/2020 13:11	0.018	0.019	0	0.001
8/28/2020 13:12	0.017	0.0172	0	0.001
8/28/2020 13:13	0.015	0.0172	0	0.001
8/28/2020 13:14	0.014	0.0172	0	0.001
8/28/2020 13:15	0.014	0.0172	0	0.001
8/28/2020 13:16	0.014	0.0173	0	0.001
8/28/2020 13:17	0.016	0.0167	0	0.001
8/28/2020 13:18	0.019	0.0168	0	0.001
8/28/2020 13:19	0.021	0.017	0	0.001
8/28/2020 13:20	0.017	0.0169	0	0.001
8/28/2020 13:21	0.016	0.0163	0	0.001
8/28/2020 13:22	0.015	0.0162	0	0.001
8/28/2020 13:23	0.015	0.0162	0	0.001
8/28/2020 13:24	0.015	0.0161	0	0.001
8/28/2020 13:25	0.015	0.0161	0	0.001
8/28/2020 13:26	0.033	0.0171	0	0.001

Former Coyne Textile
CAMP Station - CHA #2
Remedial Design Construction

Timestamp	Mass Concentration Total (mg/m3)	Dustrak TWA (mg/m3)	PID (ppm)	PID TWA (ppm)
8/28/2020 13:27	0.02	0.0173	0	0.001
8/28/2020 13:28	0.018	0.0175	0	0.001
8/28/2020 13:29	0.015	0.0175	0	0.001
8/28/2020 13:30	0.015	0.0176	0	0.001
8/28/2020 13:31	0.015	0.0177	0	0.001
8/28/2020 13:32	0.016	0.0177	0	0.001
8/28/2020 13:33	0.015	0.0174	0	0.001
8/28/2020 13:34	0.015	0.017	0	0.001
8/28/2020 13:35	0.015	0.0169	0	0.001
8/28/2020 13:36	0.026	0.0175	0	0.001
8/28/2020 13:37	0.017	0.0177	0	0.001
8/28/2020 13:38	0.022	0.0181	0	0.001
8/28/2020 13:39	0.018	0.0183	0	0.001
8/28/2020 13:40	0.018	0.0185	0	0.001
8/28/2020 13:41	0.016	0.0174	0	0.001
8/28/2020 13:42	0.015	0.0171	0	0.001
8/28/2020 13:43	0.021	0.0173	0	0.001
8/28/2020 13:44	0.016	0.0173	0	0.001
8/28/2020 13:45	0.015	0.0173	0	0.001
8/28/2020 13:46	0.015	0.0173	0	0.001
8/28/2020 13:47	0.016	0.0173	0	0.001
8/28/2020 13:48	0.019	0.0176	0	0.001
8/28/2020 13:49	0.016	0.0177	0	0.001
8/28/2020 13:50	0.016	0.0177	0	0.001
8/28/2020 13:51	0.017	0.0171	0	0.001
8/28/2020 13:52	0.018	0.0172	0	0.001
8/28/2020 13:53	0.017	0.0169	0	0.001
8/28/2020 13:54	0.017	0.0168	0	0.001
8/28/2020 13:55	0.016	0.0167	0	0.001
8/28/2020 13:56	0.016	0.0167	0	0.001
8/28/2020 13:57	0.017	0.0168	0	0.001
8/28/2020 13:58	0.016	0.0165	0	0.001
8/28/2020 13:59	0.018	0.0166	0	0.001
8/28/2020 14:00	0.016	0.0167	0	0.001
8/28/2020 14:01	0.02	0.017	0	0.001
8/28/2020 14:02	0.018	0.0171	0	0.001
8/28/2020 14:03	0.019	0.0171	0	0.001
8/28/2020 14:04	0.018	0.0173	0	0.001
8/28/2020 14:05	0.02	0.0175	0	0.001
8/28/2020 14:06	0.016	0.0175	0	0.001
8/28/2020 14:07	0.016	0.0173	0	0.001
8/28/2020 14:08	0.016	0.0173	0	0.001
8/28/2020 14:09	0.016	0.0172	0	0.001

Former Coyne Textile
CAMP Station - CHA #2
Remedial Design Construction

Timestamp	Mass Concentration Total (mg/m3)	Dustrak TWA (mg/m3)	PID (ppm)	PID TWA (ppm)
8/28/2020 14:10	0.016	0.0172	0	0.001
8/28/2020 14:11	0.015	0.0171	0	0.001
8/28/2020 14:12	0.016	0.0171	0	0.001
8/28/2020 14:13	0.016	0.0171	0	0.001
8/28/2020 14:14	0.017	0.017	0	0.001
8/28/2020 14:15	0.016	0.017	0	0.001
8/28/2020 14:16	0.016	0.0167	0	0.001
8/28/2020 14:17	0.016	0.0166	0	0.001
8/28/2020 14:18	0.016	0.0164	0	0.001
8/28/2020 14:19	0.017	0.0163	0	0.001
8/28/2020 14:20	0.016	0.0161	0	0.001
8/28/2020 14:21	0.016	0.0161	0	0.001
8/28/2020 14:22	0.018	0.0162	0	0.001
8/28/2020 14:23	0.016	0.0162	0	0.001
8/28/2020 14:24	0.016	0.0162	0	0.001
8/28/2020 14:25	0.017	0.0163	0	0.001
8/28/2020 14:26	0.016	0.0163	0	0.001
8/28/2020 14:27	0.019	0.0165	0	0.001
8/28/2020 14:28	0.018	0.0167	0	0.001
8/28/2020 14:29	0.018	0.0167	0	0.001
8/28/2020 14:30	0.02	0.017	0	0.001
8/28/2020 14:31	0.018	0.0171	0	0.001
8/28/2020 14:32	0.016	0.0171	0	0.001
8/28/2020 14:33	0.02	0.0174	0	0.001
8/28/2020 14:34	0.017	0.0174	0	0.001
8/28/2020 14:35	0.016	0.0174	0	0.001
8/28/2020 14:36	0.016	0.0174	0	0.001
8/28/2020 14:37	0.019	0.0175	0	0.001
8/28/2020 14:38	0.023	0.0179	0	0.001
8/28/2020 14:39	0.025	0.0185	0	0.001
8/28/2020 14:40	0.017	0.0185	0	0.001
8/28/2020 14:41	0.016	0.0185	0	0.001
8/28/2020 14:42	0.017	0.0184	0	0.001
8/28/2020 14:43	0.017	0.0183	0	0.001
8/28/2020 14:44	0.018	0.0183	0	0.001
8/28/2020 14:45	0.018	0.0182	0	0.001
8/28/2020 14:46	0.018	0.0182	0	0.001
8/28/2020 14:47	0.02	0.0185	0	0.001
8/28/2020 14:48	0.02	0.0185	0	0.001
8/28/2020 14:49	0.018	0.0185	0	0.001
8/28/2020 14:50	0.017	0.0186	0	0.001
8/28/2020 14:51	0.019	0.0188	0	0.001
8/28/2020 14:52	0.019	0.0188	0	0.001

Former Coyne Textile
CAMP Station - CHA #2
Remedial Design Construction

Timestamp	Mass Concentration Total (mg/m3)	Dustrak TWA (mg/m3)	PID (ppm)	PID TWA (ppm)
8/28/2020 14:53	0.02	0.0186	0	0.001
8/28/2020 14:54	0.018	0.0181	0	0.001
8/28/2020 14:55	0.017	0.0181	0	0.001
8/28/2020 14:56	0.017	0.0182	0	0.001
8/28/2020 14:57	0.017	0.0182	0	0.001
8/28/2020 14:58	0.018	0.0183	0	0.001
8/28/2020 14:59	0.018	0.0183	0	0.001
8/28/2020 15:00	0.018	0.0183	0	0.001
8/28/2020 15:01	0.016	0.0181	0	0.001
8/28/2020 15:02	0.017	0.0179	0	0.001
8/28/2020 15:03	0.017	0.0177	0	0.001
8/28/2020 15:04	0.017	0.0177	0	0.001
8/28/2020 15:05	0.018	0.0177	0	0.001
8/28/2020 15:06	0.02	0.0178	0	0.001
8/28/2020 15:07	0.017	0.0177	0	0.001
8/28/2020 15:08	0.017	0.0175	0	0.001
8/28/2020 15:09	0.017	0.0174	0	0.001
8/28/2020 15:10	0.017	0.0174	0	0.001
8/28/2020 15:11	0.019	0.0175	0	0.001
8/28/2020 15:12	0.022	0.0179	0	0.001
8/28/2020 15:13	0.02	0.018	0	0.001
8/28/2020 15:14	0.02	0.0181	0	0.001
8/28/2020 15:15	0.019	0.0182	0	0.001
8/28/2020 15:16	0.019	0.0184	0	0.001
8/28/2020 15:17	0.017	0.0184	0	0.001
8/28/2020 15:18	0.035	0.0196	0	0.001
8/28/2020 15:19	0.017	0.0196	0	0.001
8/31/2020 6:49	0.013	0.013	0	0.111
8/31/2020 6:50	0.013	0.013	0	0.111
8/31/2020 6:51	0.013	0.013	0	0.111
8/31/2020 6:52	0.019	0.0145	0	0.111
8/31/2020 6:53	0.022	0.016	0	0.111
8/31/2020 6:54	0.019	0.0165	0	0.111
8/31/2020 6:55	0.01	0.0156	0	0.111
8/31/2020 6:56	0.011	0.015	0	0.111
8/31/2020 6:57	0.032	0.0169	0	0.111
8/31/2020 6:58	0.026	0.0178	0	0.111
8/31/2020 6:59	0.011	0.0172	0	0.111
8/31/2020 7:00	0.028	0.0181	0	0.111
8/31/2020 7:01	0.013	0.0177	0	0.111
8/31/2020 7:02	0.01	0.0171	0	0.111
8/31/2020 7:03	0.01	0.0167	0	0.111
8/31/2020 7:04	0.012	0.0166	0	0.111

Former Coyne Textile
CAMP Station - CHA #2
Remedial Design Construction

Timestamp	Mass Concentration Total (mg/m3)	Dustrak TWA (mg/m3)	PID (ppm)	PID TWA (ppm)
8/31/2020 7:05	0.009	0.0163	0	0.111
8/31/2020 7:06	0.013	0.0163	0	0.111
8/31/2020 7:07	0.032	0.0172	0	0.111
8/31/2020 7:08	0.036	0.0181	0	0.111
8/31/2020 7:09	0.012	0.0177	0	0.111
8/31/2020 7:10	0.014	0.0179	0	0.111
8/31/2020 7:11	0.013	0.0181	0	0.111
8/31/2020 7:12	0.011	0.0167	0	0.111
8/31/2020 7:13	0.013	0.0158	0	0.111
8/31/2020 7:14	0.009	0.0157	0	0.111
8/31/2020 7:15	0.008	0.0143	0	0.111
8/31/2020 7:16	0.011	0.0142	0	0.111
8/31/2020 7:17	0.028	0.0154	0	0.111
8/31/2020 7:18	0.009	0.0153	0	0.111
8/31/2020 7:19	0.02	0.0159	0	0.111
8/31/2020 7:20	0.028	0.0171	0	0.111
8/31/2020 7:21	0.018	0.0175	0	0.111
8/31/2020 7:22	0.01	0.016	0	0.111
8/31/2020 7:23	0.021	0.015	0	0.111
8/31/2020 7:24	0.04	0.0169	0	0.111
8/31/2020 7:25	0.009	0.0165	0	0.111
8/31/2020 7:26	0.032	0.0178	0	0.111
8/31/2020 7:27	0.014	0.018	0	0.111
8/31/2020 7:28	0.035	0.0195	0	0.111
8/31/2020 7:29	0.031	0.0209	0	0.111
8/31/2020 7:30	0.015	0.0214	0	0.111
8/31/2020 7:31	0.012	0.0215	0	0.111
8/31/2020 7:32	0.009	0.0202	0	0.111
8/31/2020 7:33	0.007	0.0201	0	0.111
8/31/2020 7:34	0.012	0.0195	0	0.111
8/31/2020 7:35	0.024	0.0193	0	0.111
8/31/2020 7:36	0.03	0.0201	0	0.111
8/31/2020 7:37	0.01	0.0201	0	0.111
8/31/2020 7:38	0.01	0.0193	0	0.111
8/31/2020 7:39	0.007	0.0171	0	0.111
8/31/2020 7:40	0.007	0.017	0	0.111
8/31/2020 7:41	0.007	0.0153	0	0.111
8/31/2020 7:42	0.007	0.0149	0	0.111
8/31/2020 7:43	0.017	0.0137	0	0.111
8/31/2020 7:44	0.008	0.0121	0	0.111
8/31/2020 7:45	0.007	0.0116	0	0.111
8/31/2020 7:46	0.012	0.0116	0	0.111
8/31/2020 7:47	0.008	0.0115	0	0.111

Former Coyne Textile
CAMP Station - CHA #2
Remedial Design Construction

Timestamp	Mass Concentration Total (mg/m3)	Dustrak TWA (mg/m3)	PID (ppm)	PID TWA (ppm)
8/31/2020 7:48	0.009	0.0117	0	0.111
8/31/2020 7:49	0.014	0.0118	0	0.111
8/31/2020 7:50	0.006	0.0106	0	0.111
8/31/2020 7:51	0.007	0.0091	0	0.111
8/31/2020 7:52	0.012	0.0092	0	0.111
8/31/2020 7:53	0.008	0.0091	0	0.111
8/31/2020 7:54	0.04	0.0113	0	0.111
8/31/2020 7:55	0.047	0.0139	0	0.111
8/31/2020 7:56	0.017	0.0146	0	0.111
8/31/2020 7:57	0.009	0.0147	0	0.111
8/31/2020 7:58	0.009	0.0142	0	0.111
8/31/2020 7:59	0.012	0.0145	0	0.111
8/31/2020 8:00	0.014	0.0149	0	0.111
8/31/2020 8:01	0.014	0.0151	0	0.111
8/31/2020 8:02	0.022	0.016	0	0.111
8/31/2020 8:03	0.011	0.0161	0	0.111
8/31/2020 8:04	0.013	0.0161	0	0.111
8/31/2020 8:05	0.018	0.0169	0	0.111
8/31/2020 8:06	0.017	0.0175	0	0.111
8/31/2020 8:07	0.019	0.018	0	0.111
8/31/2020 8:08	0.008	0.018	0	0.111
8/31/2020 8:09	0.007	0.0158	0	0.111
8/31/2020 8:10	0.034	0.0149	0	0.111
8/31/2020 8:11	0.022	0.0153	0	0.111
8/31/2020 8:12	0.007	0.0151	0	0.111
8/31/2020 8:13	0.01	0.0152	0	0.111
8/31/2020 8:14	0.01	0.0151	0	0.111
8/31/2020 8:15	0.012	0.0149	0	0.111
8/31/2020 8:16	0.01	0.0147	0	0.111
8/31/2020 8:17	0.013	0.0141	0	0.111
8/31/2020 8:18	0.014	0.0143	0	0.111
8/31/2020 8:19	0.027	0.0152	0	0.111
8/31/2020 8:20	0.014	0.0149	0	0.111
8/31/2020 8:21	0.008	0.0143	0	0.111
8/31/2020 8:22	0.009	0.0137	0	0.111
8/31/2020 8:23	0.006	0.0135	0	0.111
8/31/2020 8:24	0.026	0.0148	0	0.111
8/31/2020 8:25	0.021	0.0139	0	0.111
8/31/2020 8:26	0.011	0.0132	0	0.111
8/31/2020 8:27	0.007	0.0132	0	0.111
8/31/2020 8:28	0.008	0.0131	0	0.111
8/31/2020 8:29	0.008	0.0129	0	0.111
8/31/2020 8:30	0.009	0.0127	0	0.111

Former Coyne Textile
CAMP Station - CHA #2
Remedial Design Construction

Timestamp	Mass Concentration Total (mg/m3)	Dustrak TWA (mg/m3)	PID (ppm)	PID TWA (ppm)
8/31/2020 8:31	0.013	0.0129	0	0.111
8/31/2020 8:32	0.028	0.0139	0	0.111
8/31/2020 8:33	0.012	0.0138	0	0.111
8/31/2020 8:34	0.046	0.0151	0	0.111
8/31/2020 8:35	0.036	0.0165	0	0.111
8/31/2020 8:36	0.01	0.0167	0	0.111
8/31/2020 8:37	0.008	0.0166	0	0.111
8/31/2020 8:38	0.012	0.017	0	0.111
8/31/2020 8:39	0.011	0.016	0	0.111
8/31/2020 8:40	0.008	0.0151	0	0.111
8/31/2020 8:41	0.008	0.0149	0	0.111
8/31/2020 8:42	0.008	0.015	0	0.111
8/31/2020 8:43	0.01	0.0151	0	0.111
8/31/2020 8:44	0.008	0.0151	0	0.111
8/31/2020 8:45	0.008	0.0151	0	0.111
8/31/2020 8:46	0.009	0.0148	0	0.111
8/31/2020 8:47	0.009	0.0135	0	0.111
8/31/2020 8:48	0.024	0.0143	0	0.111
8/31/2020 8:49	0.036	0.0137	0	0.111
8/31/2020 8:50	0.015	0.0123	0	0.111
8/31/2020 8:51	0.011	0.0123	0	0.111
8/31/2020 8:52	0.009	0.0124	0	0.111
8/31/2020 8:53	0.01	0.0123	0	0.111
8/31/2020 8:54	0.008	0.0121	0	0.111
8/31/2020 8:55	0.043	0.0144	0	0.111
8/31/2020 8:56	0.013	0.0147	0	0.111
8/31/2020 8:57	0.012	0.015	0	0.111
8/31/2020 8:58	0.009	0.0149	0	0.111
8/31/2020 8:59	0.01	0.0151	0	0.111
8/31/2020 9:00	0.011	0.0153	0	0.111
8/31/2020 9:01	0.009	0.0153	0	0.111
8/31/2020 9:02	0.012	0.0155	0	0.111
8/31/2020 9:03	0.009	0.0145	0	0.111
8/31/2020 9:04	0.011	0.0128	0	0.111
8/31/2020 9:05	0.012	0.0126	0	0.111
8/31/2020 9:06	0.009	0.0125	0	0.111
8/31/2020 9:07	0.014	0.0128	0	0.111
8/31/2020 9:08	0.01	0.0128	0	0.111
8/31/2020 9:09	0.008	0.0128	0	0.111
8/31/2020 9:10	0.008	0.0105	0	0.111
8/31/2020 9:11	0.008	0.0101	0	0.111
8/31/2020 9:12	0.007	0.0098	0	0.111
8/31/2020 9:13	0.008	0.0097	0	0.111

Former Coyne Textile
CAMP Station - CHA #2
Remedial Design Construction

Timestamp	Mass Concentration Total (mg/m3)	Dustrak TWA (mg/m3)	PID (ppm)	PID TWA (ppm)
8/31/2020 9:14	0.009	0.0097	0	0.111
8/31/2020 9:15	0.01	0.0096	0	0.111
8/31/2020 9:16	0.012	0.0098	0	0.111
8/31/2020 9:17	0.011	0.0097	0	0.111
8/31/2020 9:18	0.011	0.0099	0	0.111
8/31/2020 9:19	0.013	0.01	0	0.111
8/31/2020 9:20	0.01	0.0099	0	0.111
8/31/2020 9:21	0.01	0.0099	0	0.111
8/31/2020 9:22	0.009	0.0096	0	0.111
8/31/2020 9:23	0.011	0.0097	0	0.111
8/31/2020 9:24	0.009	0.0097	0	0.111
8/31/2020 9:25	0.013	0.0101	0	0.111
8/31/2020 9:26	0.009	0.0101	0	0.111
8/31/2020 9:27	0.009	0.0103	0	0.111
8/31/2020 9:28	0.008	0.0103	0	0.111
8/31/2020 9:29	0.008	0.0102	0	0.111
8/31/2020 9:30	0.011	0.0103	0	0.111
8/31/2020 9:31	0.01	0.0101	0	0.111
8/31/2020 9:32	0.011	0.0101	0	0.111
8/31/2020 9:33	0.01	0.0101	0	0.111
8/31/2020 9:34	0.012	0.01	0	0.111
8/31/2020 9:35	0.01	0.01	0	0.111
8/31/2020 9:36	0.011	0.0101	0	0.111
8/31/2020 9:37	0.009	0.0101	0	0.111
8/31/2020 9:38	0.01	0.01	0	0.111
8/31/2020 9:39	0.007	0.0099	0	0.111
8/31/2020 9:40	0.008	0.0095	0	0.111
8/31/2020 9:41	0.01	0.0096	0	0.111
8/31/2020 9:42	0.013	0.0099	0	0.111
8/31/2020 9:43	0.009	0.0099	0	0.111
8/31/2020 9:44	0.008	0.0099	0	0.111
8/31/2020 9:45	0.008	0.0097	0	0.111
8/31/2020 9:46	0.01	0.0097	0	0.111
8/31/2020 9:47	0.019	0.0103	0	0.111
8/31/2020 9:48	0.009	0.0102	0	0.111
8/31/2020 9:49	0.008	0.0099	0	0.111
8/31/2020 9:50	0.025	0.0109	0	0.111
8/31/2020 9:51	0.013	0.0111	0	0.111
8/31/2020 9:52	0.011	0.0112	0	0.111
8/31/2020 9:53	0.009	0.0111	0	0.111
8/31/2020 9:54	0.009	0.0113	0	0.111
8/31/2020 9:55	0.007	0.0112	0	0.111
8/31/2020 9:56	0.009	0.0111	0	0.111

Former Coyne Textile
CAMP Station - CHA #2
Remedial Design Construction

Timestamp	Mass Concentration Total (mg/m3)	Dustrak TWA (mg/m3)	PID (ppm)	PID TWA (ppm)
8/31/2020 9:57	0.008	0.0108	0	0.111
8/31/2020 9:58	0.008	0.0107	0	0.111
8/31/2020 9:59	0.009	0.0108	0	0.111
8/31/2020 10:00	0.018	0.0115	0	0.111
8/31/2020 10:01	0.015	0.0118	0	0.111
8/31/2020 10:02	0.009	0.0111	0	0.111
8/31/2020 10:03	0.007	0.011	0	0.111
8/31/2020 10:04	0.007	0.0109	0	0.111
8/31/2020 10:05	0.008	0.0098	0	0.111
8/31/2020 10:06	0.009	0.0095	0	0.111
8/31/2020 10:07	0.011	0.0095	0	0.111
8/31/2020 10:08	0.014	0.0099	0	0.111
8/31/2020 10:09	0.012	0.0101	0	0.111
8/31/2020 10:10	0.033	0.0118	0	0.111
8/31/2020 10:11	0.015	0.0122	0	0.111
8/31/2020 10:12	0.011	0.0124	0	0.111
8/31/2020 10:13	0.008	0.0124	0	0.111
8/31/2020 10:14	0.01	0.0125	0	0.111
8/31/2020 10:15	0.01	0.0119	0	0.111
8/31/2020 10:16	0.01	0.0116	0	0.111
8/31/2020 10:17	0.008	0.0115	0	0.111
8/31/2020 10:18	0.007	0.0115	0	0.111
8/31/2020 10:19	0.007	0.0115	0	0.111
8/31/2020 10:20	0.008	0.0115	0	0.111
8/31/2020 10:21	0.01	0.0116	0	0.111
8/31/2020 10:22	0.012	0.0117	0	0.111
8/31/2020 10:23	0.01	0.0114	0	0.111
8/31/2020 10:24	0.008	0.0111	0	0.111
8/31/2020 10:25	0.008	0.0095	0	0.111
8/31/2020 10:26	0.021	0.0099	0	0.111
8/31/2020 10:27	0.011	0.0099	0	0.111
8/31/2020 10:28	0.013	0.0102	0	0.111
8/31/2020 10:29	0.01	0.0102	0	0.111
8/31/2020 10:30	0.01	0.0102	0	0.111
8/31/2020 10:31	0.01	0.0102	0	0.111
8/31/2020 10:32	0.01	0.0103	0	0.111
8/31/2020 10:33	0.011	0.0106	0	0.111
8/31/2020 10:34	0.023	0.0117	0	0.111
8/31/2020 10:35	0.069	0.0157	0	0.111
8/31/2020 10:36	0.011	0.0158	0	0.111
8/31/2020 10:37	0.012	0.0158	0	0.111
8/31/2020 10:38	0.013	0.016	0	0.111
8/31/2020 10:39	0.009	0.0161	0	0.111

Former Coyne Textile
CAMP Station - CHA #2
Remedial Design Construction

Timestamp	Mass Concentration Total (mg/m3)	Dustrak TWA (mg/m3)	PID (ppm)	PID TWA (ppm)
8/31/2020 10:40	0.013	0.0164	0	0.111
8/31/2020 10:41	0.007	0.0155	0	0.111
8/31/2020 10:42	0.008	0.0153	0	0.111
8/31/2020 10:43	0.01	0.0151	0	0.111
8/31/2020 10:44	0.008	0.0149	0	0.111
8/31/2020 10:45	0.009	0.0149	0	0.111
8/31/2020 10:46	0.009	0.0148	0	0.111
8/31/2020 10:47	0.008	0.0147	0	0.111
8/31/2020 10:48	0.008	0.0145	0	0.111
8/31/2020 10:49	0.008	0.0135	0	0.111
8/31/2020 10:50	0.008	0.0094	0	0.111
8/31/2020 10:51	0.008	0.0092	0	0.111
8/31/2020 10:52	0.011	0.0091	0	0.111
8/31/2020 10:53	0.009	0.0089	0	0.111
8/31/2020 10:54	0.01	0.0089	0	0.111
8/31/2020 10:55	0.009	0.0087	0	0.111
8/31/2020 10:56	0.01	0.0089	0	0.111
8/31/2020 10:57	0.01	0.009	0	0.111
8/31/2020 10:58	0.007	0.0088	0	0.111
8/31/2020 10:59	0.008	0.0088	0	0.111
8/31/2020 11:00	0.007	0.0087	0	0.111
8/31/2020 11:01	0.035	0.0104	0	0.111
8/31/2020 11:02	0.01	0.0105	0	0.111
8/31/2020 11:03	0.01	0.0107	0	0.111
8/31/2020 11:04	0.018	0.0113	0	0.111
8/31/2020 11:05	0.01	0.0115	0	0.111
8/31/2020 11:06	0.009	0.0115	0	0.111
8/31/2020 11:07	0.008	0.0113	0	0.111
8/31/2020 11:08	0.01	0.0114	0	0.111
8/31/2020 11:09	0.016	0.0118	0	0.111
8/31/2020 11:10	0.01	0.0119	0	0.111
8/31/2020 11:11	0.009	0.0118	0	0.111
8/31/2020 11:12	0.01	0.0118	0	0.111
8/31/2020 11:13	0.014	0.0123	0	0.111
8/31/2020 11:14	0.023	0.0133	0	0.111
8/31/2020 11:15	0.01	0.0135	0	0.111
8/31/2020 11:16	0.012	0.0119	0	0.111
8/31/2020 11:17	0.017	0.0124	0	0.111
8/31/2020 11:18	0.01	0.0124	0	0.111
8/31/2020 11:19	0.011	0.0119	0	0.111
8/31/2020 11:20	0.01	0.0119	0	0.111
8/31/2020 11:21	0.008	0.0119	0	0.111
8/31/2020 11:22	0.009	0.0119	0	0.111

Former Coyne Textile
CAMP Station - CHA #2
Remedial Design Construction

Timestamp	Mass Concentration Total (mg/m3)	Dustrak TWA (mg/m3)	PID (ppm)	PID TWA (ppm)
8/31/2020 11:23	0.009	0.0119	0	0.111
8/31/2020 11:24	0.009	0.0114	0	0.111
8/31/2020 11:25	0.01	0.0114	0	0.111
8/31/2020 11:26	0.013	0.0117	0	0.111
8/31/2020 11:27	0.008	0.0115	0	0.111
8/31/2020 11:28	0.021	0.012	0	0.111
8/31/2020 11:29	0.012	0.0113	0	0.111
8/31/2020 11:30	0.009	0.0112	0	0.111
8/31/2020 11:31	0.008	0.0109	0	0.111
8/31/2020 11:32	0.008	0.0103	0	0.111
8/31/2020 11:33	0.008	0.0102	0	0.111
8/31/2020 11:34	0.009	0.0101	0	0.111
8/31/2020 11:35	0.009	0.01	0	0.111
8/31/2020 11:36	0.01	0.0101	0	0.111
8/31/2020 11:37	0.009	0.0101	0	0.111
8/31/2020 11:38	0.008	0.0101	0	0.111
8/31/2020 11:39	0.008	0.01	0	0.111
8/31/2020 11:40	0.01	0.01	0	0.111
8/31/2020 11:41	0.008	0.0097	0	0.111
8/31/2020 11:42	0.009	0.0097	0	0.111
8/31/2020 11:43	0.009	0.0089	0	0.111
8/31/2020 11:44	0.012	0.0089	0	0.111
8/31/2020 11:45	0.01	0.009	0	0.111
8/31/2020 11:46	0.011	0.0092	0	0.111
8/31/2020 11:47	0.009	0.0093	0	0.111
8/31/2020 11:48	0.01	0.0094	0	0.111
8/31/2020 11:49	0.009	0.0094	0	0.111
8/31/2020 11:50	0.01	0.0095	0	0.111
8/31/2020 11:51	0.009	0.0094	0	0.111
8/31/2020 11:52	0.011	0.0095	0	0.111
8/31/2020 11:53	0.009	0.0096	0	0.111
8/31/2020 11:54	0.011	0.0098	0	0.111
8/31/2020 11:55	0.012	0.0099	0	0.111
8/31/2020 11:56	0.01	0.0101	0	0.111
8/31/2020 11:57	0.009	0.0101	0	0.111
8/31/2020 11:58	0.012	0.0103	0	0.111
8/31/2020 11:59	0.01	0.0101	0	0.111
8/31/2020 12:00	0.01	0.0101	0	0.111
8/31/2020 12:01	0.01	0.0101	0	0.111
8/31/2020 12:02	0.009	0.0101	0	0.111
8/31/2020 12:03	0.009	0.01	0	0.111
8/31/2020 12:04	0.01	0.0101	0	0.111
8/31/2020 12:05	0.009	0.01	0	0.111

Former Coyne Textile
CAMP Station - CHA #2
Remedial Design Construction

Timestamp	Mass Concentration Total (mg/m3)	Dustrak TWA (mg/m3)	PID (ppm)	PID TWA (ppm)
8/31/2020 12:06	0.009	0.01	0	0.111
8/31/2020 12:07	0.01	0.0099	0	0.111
8/31/2020 12:08	0.01	0.01	0	0.111
8/31/2020 12:09	0.012	0.0101	0	0.111
8/31/2020 12:10	0.011	0.01	0	0.111
8/31/2020 12:11	0.009	0.0099	0	0.111
8/31/2020 12:12	0.009	0.0099	0	0.111
8/31/2020 12:13	0.011	0.0099	0	0.111
8/31/2020 12:14	0.009	0.0098	0	0.111
8/31/2020 12:15	0.018	0.0103	0	0.111
8/31/2020 12:16	0.012	0.0105	0	0.111
8/31/2020 12:17	0.009	0.0105	0	0.111
8/31/2020 12:18	0.01	0.0105	0	0.111
8/31/2020 12:19	0.01	0.0105	0	0.111
8/31/2020 12:20	0.009	0.0105	0	0.111
8/31/2020 12:21	0.011	0.0107	0	0.111
8/31/2020 12:22	0.011	0.0107	0	0.111
8/31/2020 12:23	0.01	0.0107	0	0.111
8/31/2020 12:24	0.016	0.011	0	0.111
8/31/2020 12:25	0.009	0.0109	0	0.111
8/31/2020 12:26	0.011	0.011	0	0.111
8/31/2020 12:27	0.009	0.011	0	0.111
8/31/2020 12:28	0.009	0.0109	0	0.111
8/31/2020 12:29	0.009	0.0109	0	0.111
8/31/2020 12:30	0.009	0.0103	0	0.111
8/31/2020 12:31	0.01	0.0101	0	0.111
8/31/2020 12:32	0.009	0.0101	0	0.111
8/31/2020 12:33	0.015	0.0105	0	0.111
8/31/2020 12:34	0.016	0.0109	0	0.111
8/31/2020 12:35	0.013	0.0111	0	0.111
8/31/2020 12:36	0.01	0.0111	0	0.111
8/31/2020 12:37	0.009	0.0109	0	0.111
8/31/2020 12:38	0.011	0.011	0	0.111
8/31/2020 12:39	0.01	0.0106	0	0.111
8/31/2020 12:40	0.01	0.0107	0	0.111
8/31/2020 12:41	0.01	0.0106	0	0.111
8/31/2020 12:42	0.012	0.0108	0	0.111
8/31/2020 12:43	0.012	0.011	0	0.111
8/31/2020 12:44	0.011	0.0111	0	0.111
8/31/2020 12:45	0.013	0.0114	0	0.111
8/31/2020 12:46	0.01	0.0114	0	0.111
8/31/2020 12:47	0.01	0.0115	0	0.111
8/31/2020 12:48	0.011	0.0112	0	0.111

Former Coyne Textile
CAMP Station - CHA #2
Remedial Design Construction

Timestamp	Mass Concentration Total (mg/m3)	Dustrak TWA (mg/m3)	PID (ppm)	PID TWA (ppm)
8/31/2020 12:49	0.011	0.0109	0	0.111
8/31/2020 12:50	0.012	0.0108	0	0.111
8/31/2020 12:51	0.011	0.0109	0	0.111
8/31/2020 12:52	0.011	0.011	0	0.111
8/31/2020 12:53	0.011	0.011	0	0.111
8/31/2020 12:54	0.012	0.0111	0	0.111
8/31/2020 12:55	0.01	0.0111	0	0.111
8/31/2020 12:56	0.013	0.0113	0	0.111
8/31/2020 12:57	0.011	0.0113	0	0.111
8/31/2020 12:58	0.013	0.0113	0	0.111
8/31/2020 12:59	0.012	0.0114	0	0.111
8/31/2020 13:00	0.011	0.0113	0	0.111
8/31/2020 13:01	0.01	0.0113	0	0.111
8/31/2020 13:02	0.011	0.0113	0	0.111
8/31/2020 13:03	0.01	0.0113	0	0.111
8/31/2020 13:04	0.011	0.0113	0	0.111
8/31/2020 13:05	0.013	0.0113	0	0.111
8/31/2020 13:06	0.015	0.0116	0	0.111
8/31/2020 13:07	0.018	0.0121	0	0.111
8/31/2020 13:08	0.012	0.0121	0	0.111
8/31/2020 13:09	0.01	0.012	0	0.111
8/31/2020 13:10	0.01	0.012	0	0.111
8/31/2020 13:11	0.01	0.0118	0	0.111
8/31/2020 13:12	0.011	0.0118	0	0.111
8/31/2020 13:13	0.013	0.0118	0	0.111
8/31/2020 13:14	0.01	0.0117	0	0.111
8/31/2020 13:15	0.011	0.0117	0	0.111
8/31/2020 13:16	0.01	0.0117	0	0.111
8/31/2020 13:17	0.018	0.0121	0	0.111
8/31/2020 13:18	0.01	0.0121	0	0.111
8/31/2020 13:19	0.01	0.0121	0	0.111
8/31/2020 13:20	0.011	0.0119	0	0.111
8/31/2020 13:21	0.01	0.0116	0	0.111
8/31/2020 13:22	0.011	0.0111	0	0.111
8/31/2020 13:23	0.01	0.011	0	0.111
8/31/2020 13:24	0.01	0.011	0	0.111
8/31/2020 13:25	0.01	0.011	0	0.111
8/31/2020 13:26	0.011	0.0111	0	0.111
8/31/2020 13:27	0.013	0.0112	0	0.111
8/31/2020 13:28	0.011	0.0111	0	0.111
8/31/2020 13:29	0.011	0.0111	0	0.111
8/31/2020 13:30	0.01	0.0111	0	0.111
8/31/2020 13:31	0.011	0.0111	0	0.111

Former Coyne Textile
CAMP Station - CHA #2
Remedial Design Construction

Timestamp	Mass Concentration Total (mg/m3)	Dustrak TWA (mg/m3)	PID (ppm)	PID TWA (ppm)
8/31/2020 13:32	0.011	0.0107	0	0.111
8/31/2020 13:33	0.011	0.0107	0	0.111
8/31/2020 13:34	0.011	0.0108	0	0.111
8/31/2020 13:35	0.01	0.0107	0	0.111
8/31/2020 13:36	0.01	0.0107	0	0.111
8/31/2020 13:37	0.009	0.0106	0	0.111
8/31/2020 13:38	0.01	0.0106	0	0.111
8/31/2020 13:39	0.01	0.0106	0	0.111
8/31/2020 13:40	0.01	0.0106	0	0.111
8/31/2020 13:41	0.01	0.0105	0	0.111
8/31/2020 13:42	0.011	0.0104	0	0.111
8/31/2020 13:43	0.01	0.0103	0	0.111
8/31/2020 13:44	0.01	0.0103	0	0.111
8/31/2020 13:45	0.019	0.0109	0	0.111
8/31/2020 13:46	0.01	0.0108	0	0.111
8/31/2020 13:47	0.01	0.0107	0	0.111
8/31/2020 13:48	0.01	0.0107	0	0.111
8/31/2020 13:49	0.011	0.0107	0	0.111
8/31/2020 13:50	0.01	0.0107	0	0.111
8/31/2020 13:51	0.01	0.0107	0	0.111
8/31/2020 13:52	0.01	0.0107	0	0.111
8/31/2020 13:53	0.011	0.0108	0	0.111
8/31/2020 13:54	0.01	0.0108	0	0.111
8/31/2020 13:55	0.012	0.0109	0	0.111
8/31/2020 13:56	0.011	0.011	0	0.111
8/31/2020 13:57	0.012	0.0111	0	0.111
8/31/2020 13:58	0.012	0.0112	0	0.111
8/31/2020 13:59	0.011	0.0113	0	0.111
8/31/2020 14:00	0.01	0.0107	0	0.111
8/31/2020 14:01	0.01	0.0107	0	0.111
8/31/2020 14:02	0.013	0.0109	0	0.111
8/31/2020 14:03	0.011	0.0109	0	0.111
8/31/2020 14:04	0.01	0.0109	0	0.111
8/31/2020 14:05	0.01	0.0109	0	0.111
8/31/2020 14:06	0.01	0.0109	0	0.111
8/31/2020 14:07	0.01	0.0109	0	0.111
8/31/2020 14:08	0.01	0.0108	0	0.111
8/31/2020 14:09	0.01	0.0108	0	0.111
8/31/2020 14:10	0.023	0.0115	0	0.111
8/31/2020 14:11	0.012	0.0116	0	0.111
8/31/2020 14:12	0.011	0.0115	0	0.111
8/31/2020 14:13	0.012	0.0115	0	0.111
8/31/2020 14:14	0.011	0.0115	0	0.111

Former Coyne Textile
CAMP Station - CHA #2
Remedial Design Construction

Timestamp	Mass Concentration Total (mg/m3)	Dustrak TWA (mg/m3)	PID (ppm)	PID TWA (ppm)
8/31/2020 14:15	0.011	0.0116	0	0.111
8/31/2020 14:16	0.013	0.0118	0	0.111
8/31/2020 14:17	0.011	0.0117	0	0.111
8/31/2020 14:18	0.012	0.0117	0	0.111
8/31/2020 14:19	0.011	0.0118	0	0.111
8/31/2020 14:20	0.011	0.0119	0	0.111
8/31/2020 14:21	0.012	0.012	0	0.111
8/31/2020 14:22	0.011	0.0121	0	0.111
8/31/2020 14:23	0.01	0.0121	0	0.111
8/31/2020 14:24	0.01	0.0121	0	0.111
8/31/2020 14:25	0.011	0.0113	0	0.111
8/31/2020 14:26	0.011	0.0112	0	0.111
8/31/2020 14:27	0.01	0.0111	0	0.111
8/31/2020 14:28	0.011	0.0111	0	0.111
8/31/2020 14:29	0.011	0.0111	0	0.111
8/31/2020 14:30	0.011	0.0111	0	0.111
8/31/2020 14:31	0.01	0.0109	0	0.111
8/31/2020 14:32	0.011	0.0109	0	0.111
8/31/2020 14:33	0.011	0.0108	0	0.111
8/31/2020 14:34	0.011	0.0108	0	0.111
8/31/2020 14:35	0.011	0.0108	0	0.111
8/31/2020 14:36	0.011	0.0107	0	0.111
8/31/2020 14:37	0.013	0.0109	0	0.111
8/31/2020 14:38	0.012	0.011	0	0.111
8/31/2020 14:39	0.014	0.0113	0	0.111
8/31/2020 14:40	0.015	0.0115	0	0.111
8/31/2020 14:41	0.012	0.0116	0	0.111
8/31/2020 14:42	0.012	0.0117	0	0.111
8/31/2020 14:43	0.011	0.0117	0	0.111
8/31/2020 14:44	0.014	0.0119	0	0.111
8/31/2020 14:45	0.012	0.012	0	0.111
8/31/2020 14:46	0.011	0.0121	0	0.111
8/31/2020 14:47	0.011	0.0121	0	0.111
8/31/2020 14:48	0.012	0.0121	0	0.111
8/31/2020 14:49	0.011	0.0121	0	0.111
8/31/2020 14:50	0.011	0.0121	0	0.111
8/31/2020 14:51	0.012	0.0122	0	0.111
8/31/2020 14:52	0.012	0.0121	0	0.111
8/31/2020 14:53	0.011	0.0121	0	0.111
8/31/2020 14:54	0.012	0.0119	0	0.111
8/31/2020 14:55	0.011	0.0117	0	0.111
8/31/2020 14:56	0.011	0.0116	0	0.111
8/31/2020 14:57	0.013	0.0117	0	0.111

Former Coyne Textile
CAMP Station - CHA #2
Remedial Design Construction

Timestamp	Mass Concentration Total (mg/m3)	Dustrak TWA (mg/m3)	PID (ppm)	PID TWA (ppm)
8/31/2020 14:58	0.012	0.0117	0	0.111
8/31/2020 14:59	0.012	0.0116	0	0.111
8/31/2020 15:00	0.012	0.0116	0	0.111
8/31/2020 15:01	0.011	0.0116	0	0.111
8/31/2020 15:02	0.011	0.0116	0	0.111
8/31/2020 15:03	0.011	0.0115	0	0.111
8/31/2020 15:04	0.012	0.0116	0	0.111
8/31/2020 15:05	0.011	0.0116	0	0.111
8/31/2020 15:06	0.016	0.0119	0	0.111
8/31/2020 15:07	0.017	0.0122	0	0.111
8/31/2020 15:08	0.012	0.0123	0	0.111
8/31/2020 15:09	0.011	0.0122	0	0.111
8/31/2020 15:10	0.012	0.0123	0	0.111
8/31/2020 15:11	0.011	0.0123	0	0.111
8/31/2020 15:12	0.011	0.0121	0	0.111
8/31/2020 15:13	0.011	0.0121	0	0.111
8/31/2020 15:14	0.012	0.0121	0	0.111
8/31/2020 15:15	0.012	0.0121	0	0.111
8/31/2020 15:16	0.021	0.0127	0	0.111
8/31/2020 15:17	0.013	0.0129	0	0.111
8/31/2020 15:18	0.012	0.0129	0	0.111
8/31/2020 15:19	0.012	0.0129	0	0.111
8/31/2020 15:20	0.016	0.0133	0	0.111
8/31/2020 15:21	0.012	0.013	0	0.111
8/31/2020 15:22	0.012	0.0127	0	0.111
8/31/2020 15:23	0.012	0.0127	0	0.111
8/31/2020 15:24	0.011	0.0127	0	0.111
8/31/2020 15:25	0.012	0.0127	0	0.111
8/31/2020 15:26	0.012	0.0127	0	0.111
8/31/2020 15:27	0.015	0.013	0	0.111
8/31/2020 15:28	0.016	0.0133	0	0.111
8/31/2020 15:29	0.013	0.0134	0	0.111
8/31/2020 15:30	0.012	0.0134	0	0.111
8/31/2020 15:31	0.012	0.0128	0	0.111
8/31/2020 15:32	0.012	0.0127	0	0.111
8/31/2020 15:33	0.013	0.0128	0	0.111
8/31/2020 15:34	0.012	0.0128	0	0.111
8/31/2020 15:35	0.015	0.0127	0	0.111
8/31/2020 15:36	0.012	0.0127	0	0.111
8/31/2020 15:37	0.013	0.0128	0	0.111
8/31/2020 15:38	0.012	0.0128	0	0.111
8/31/2020 15:39	0.012	0.0129	0	0.111
8/31/2020 15:40	0.013	0.0129	0	0.111

Former Coyne Textile
CAMP Station - CHA #2
Remedial Design Construction

Timestamp	Mass Concentration Total (mg/m3)	Dustrak TWA (mg/m3)	PID (ppm)	PID TWA (ppm)
8/31/2020 15:41	0.016	0.0132	0	0.111
8/31/2020 15:42	0.013	0.0131	0	0.111
8/31/2020 15:43	0.012	0.0128	0	0.111
8/31/2020 15:44	0.015	0.0129	0	0.111
8/31/2020 15:45	0.013	0.013	0	0.111
8/31/2020 15:46	0.013	0.0131	0	0.111
8/31/2020 15:47	0.014	0.0132	0	0.111
8/31/2020 15:48	0.014	0.0133	0	0.111
8/31/2020 15:49	0.012	0.0133	0	0.111
8/31/2020 15:50	0.012	0.0131	0	0.111
8/31/2020 15:51	0.012	0.0131	0	0.111
8/31/2020 15:52	0.012	0.013	0	0.111
8/31/2020 15:53	0.012	0.013	0	0.111
8/31/2020 15:54	0.012	0.013	0	0.111
8/31/2020 15:55	0.013	0.013	0	0.111
8/31/2020 15:56	0.012	0.0127	0	0.111
8/31/2020 15:57	0.014	0.0128	0	0.111
8/31/2020 15:58	0.014	0.0129	0	0.111
8/31/2020 15:59	0.012	0.0127	0	0.111
8/31/2020 16:00	0.013	0.0127	0	0.111
8/31/2020 16:01	0.012	0.0127	0	0.111
8/31/2020 16:02	0.014	0.0127	0	0.111
8/31/2020 16:03	0.014	0.0127	0	0.111
8/31/2020 16:04	0.013	0.0127	0	0.111
8/31/2020 16:05	0.014	0.0129	0	0.111
8/31/2020 16:06	0.014	0.013	0	0.111
8/31/2020 16:07	0.012	0.013	0	0.111
8/31/2020 16:08	0.014	0.0131	0	0.111
8/31/2020 16:09	0.015	0.0133	0	0.111
8/31/2020 16:10	0.014	0.0134	0	0.111
8/31/2020 16:11	0.013	0.0135	0	0.111
8/31/2020 16:12	0.012	0.0133	0	0.111
8/31/2020 16:13	0.013	0.0133	0	0.111
8/31/2020 16:14	0.013	0.0133	0	0.111
8/31/2020 16:15	0.013	0.0133	0	0.111
8/31/2020 16:16	0.021	0.0139	0	0.111
8/31/2020 16:17	0.014	0.0139	0	0.111
8/31/2020 16:18	0.014	0.0139	0	0.111
8/31/2020 16:19	0.012	0.0139	0	0.111
8/31/2020 16:20	0.033	0.0151	0	0.111
8/31/2020 16:21	0.013	0.0151	0	0.111
8/31/2020 16:22	0.013	0.0151	0	0.111
8/31/2020 16:23	0.014	0.0151	0	0.111

Former Coyne Textile
CAMP Station - CHA #2
Remedial Design Construction

Timestamp	Mass Concentration Total (mg/m3)	Dustrak TWA (mg/m3)	PID (ppm)	PID TWA (ppm)
8/31/2020 16:24	0.014	0.0151	0	0.111
8/31/2020 16:25	0.013	0.015	0	0.111
8/31/2020 16:26	0.013	0.015	0	0.111
8/31/2020 16:27	0.012	0.015	0	0.111
8/31/2020 16:28	0.019	0.0154	0	0.111
8/31/2020 16:29	0.012	0.0153	0	0.111
8/31/2020 16:30	0.013	0.0153	0	0.111
8/31/2020 16:31	0.013	0.0148	0	0.111
8/31/2020 16:32	0.013	0.0147	0	0.111
8/31/2020 16:33	0.012	0.0146	0	0.111
8/31/2020 16:34	0.013	0.0147	0	0.111
8/31/2020 16:35	0.021	0.0139	0	0.111
8/31/2020 16:36	0.018	0.0142	0	0.111
8/31/2020 16:37	0.013	0.0142	0	0.111
8/31/2020 16:38	0.026	0.015	0	0.111
8/31/2020 16:39	0.015	0.0151	0	0.111
8/31/2020 16:40	0.015	0.0152	0	0.111
8/31/2020 16:41	0.017	0.0155	0	0.111
8/31/2020 16:42	0.013	0.0155	0	0.111
8/31/2020 16:43	0.013	0.0151	0	0.111
9/1/2020 6:56	0.019	0.019	0	0.073
9/1/2020 6:57	0.014	0.0165	0	0.073
9/1/2020 6:58	0.011	0.0147	0	0.073
9/1/2020 6:59	0.011	0.0137	0	0.073
9/1/2020 7:00	0.016	0.0142	0	0.073
9/1/2020 7:01	0.008	0.0132	0	0.073
9/1/2020 7:02	0.008	0.0124	0	0.073
9/1/2020 7:03	0.011	0.0122	0	0.073
9/1/2020 7:04	0.011	0.0121	0	0.073
9/1/2020 7:05	0.012	0.0121	0	0.073
9/1/2020 7:06	0.008	0.0117	0	0.073
9/1/2020 7:07	0.009	0.0115	0	0.073
9/1/2020 7:08	0.01	0.0114	0	0.073
9/1/2020 7:09	0.013	0.0115	0	0.073
9/1/2020 7:10	0.011	0.0115	0	0.073
9/1/2020 7:11	0.008	0.0107	0	0.073
9/1/2020 7:12	0.008	0.0103	0	0.073
9/1/2020 7:13	0.008	0.0101	0	0.073
9/1/2020 7:14	0.008	0.0099	0	0.073
9/1/2020 7:15	0.008	0.0094	0	0.073
9/1/2020 7:16	0.009	0.0095	0	0.073
9/1/2020 7:17	0.009	0.0095	0	0.073
9/1/2020 7:18	0.008	0.0093	0	0.073

Former Coyne Textile
CAMP Station - CHA #2
Remedial Design Construction

Timestamp	Mass Concentration Total (mg/m3)	Dustrak TWA (mg/m3)	PID (ppm)	PID TWA (ppm)
9/1/2020 7:19	0.008	0.0091	0	0.073
9/1/2020 7:20	0.008	0.0089	0	0.073
9/1/2020 7:21	0.011	0.0091	0	0.073
9/1/2020 7:22	0.009	0.0091	0	0.073
9/1/2020 7:23	0.008	0.0089	0	0.073
9/1/2020 7:24	0.008	0.0086	0	0.073
9/1/2020 7:25	0.009	0.0085	0	0.073
9/1/2020 7:26	0.014	0.0089	0	0.073
9/1/2020 7:27	0.011	0.0091	0	0.073
9/1/2020 7:28	0.007	0.009	0	0.073
9/1/2020 7:29	0.008	0.009	0	0.073
9/1/2020 7:30	0.008	0.009	0	0.073
9/1/2020 7:31	0.009	0.009	0	0.073
9/1/2020 7:32	0.013	0.0093	0	0.073
9/1/2020 7:33	0.011	0.0095	0	0.073
9/1/2020 7:34	0.01	0.0096	0	0.073
9/1/2020 7:35	0.009	0.0097	0	0.073
9/1/2020 7:36	0.008	0.0095	0	0.073
9/1/2020 7:37	0.008	0.0094	0	0.073
9/1/2020 7:38	0.009	0.0095	0	0.073
9/1/2020 7:39	0.009	0.0095	0	0.073
9/1/2020 7:40	0.01	0.0096	0	0.073
9/1/2020 7:41	0.008	0.0092	0	0.073
9/1/2020 7:42	0.009	0.0091	0	0.073
9/1/2020 7:43	0.007	0.0091	0	0.073
9/1/2020 7:44	0.008	0.0091	0	0.073
9/1/2020 7:45	0.009	0.0091	0	0.073
9/1/2020 7:46	0.01	0.0092	0	0.073
9/1/2020 7:47	0.009	0.0089	0	0.073
9/1/2020 7:48	0.009	0.0088	0	0.073
9/1/2020 7:49	0.01	0.0088	0	0.073
9/1/2020 7:50	0.011	0.0089	0	0.073
9/1/2020 7:51	0.009	0.009	0	0.073
9/1/2020 7:52	0.008	0.009	0	0.073
9/1/2020 7:53	0.008	0.0089	0	0.073
9/1/2020 7:54	0.011	0.0091	0	0.073
9/1/2020 7:55	0.01	0.0091	0	0.073
9/1/2020 7:56	0.01	0.0092	0	0.073
9/1/2020 7:57	0.01	0.0093	0	0.073
9/1/2020 7:58	0.012	0.0096	0	0.073
9/1/2020 7:59	0.01	0.0097	0	0.073
9/1/2020 8:00	0.01	0.0098	0	0.073
9/1/2020 8:01	0.009	0.0097	0	0.073

Former Coyne Textile
CAMP Station - CHA #2
Remedial Design Construction

Timestamp	Mass Concentration Total (mg/m3)	Dustrak TWA (mg/m3)	PID (ppm)	PID TWA (ppm)
9/1/2020 8:02	0.009	0.0097	0	0.073
9/1/2020 8:03	0.009	0.0097	0	0.073
9/1/2020 8:04	0.018	0.0103	0	0.073
9/1/2020 8:05	0.009	0.0101	0	0.073
9/1/2020 8:06	0.008	0.0101	0	0.073
9/1/2020 8:07	0.009	0.0101	0	0.073
9/1/2020 8:08	0.009	0.0102	0	0.073
9/1/2020 8:09	0.009	0.0101	0	0.073
9/1/2020 8:10	0.008	0.0099	0	0.073
9/1/2020 8:11	0.015	0.0103	0	0.073
9/1/2020 8:12	0.014	0.0105	0	0.073
9/1/2020 8:13	0.009	0.0103	0	0.073
9/1/2020 8:14	0.01	0.0103	0	0.073
9/1/2020 8:15	0.009	0.0103	0	0.073
9/1/2020 8:16	0.008	0.0102	0	0.073
9/1/2020 8:17	0.009	0.0102	0	0.073
9/1/2020 8:18	0.01	0.0103	0	0.073
9/1/2020 8:19	0.017	0.0102	0	0.073
9/1/2020 8:20	0.009	0.0102	0	0.073
9/1/2020 8:21	0.009	0.0103	0	0.073
9/1/2020 8:22	0.019	0.0109	0	0.073
9/1/2020 8:23	0.012	0.0111	0	0.073
9/1/2020 8:24	0.014	0.0115	0	0.073
9/1/2020 8:25	0.019	0.0122	0	0.073
9/1/2020 8:26	0.011	0.0119	0	0.073
9/1/2020 8:27	0.009	0.0116	0	0.073
9/1/2020 8:28	0.009	0.0116	0	0.073
9/1/2020 8:29	0.01	0.0116	0	0.073
9/1/2020 8:30	0.009	0.0116	0	0.073
9/1/2020 8:31	0.014	0.012	0	0.073
9/1/2020 8:32	0.01	0.0121	0	0.073
9/1/2020 8:33	0.009	0.012	0	0.073
9/1/2020 8:34	0.009	0.0115	0	0.073
9/1/2020 8:35	0.013	0.0117	0	0.073
9/1/2020 8:36	0.01	0.0118	0	0.073
9/1/2020 8:37	0.011	0.0113	0	0.073
9/1/2020 8:38	0.014	0.0114	0	0.073
9/1/2020 8:39	0.01	0.0111	0	0.073
9/1/2020 8:40	0.009	0.0105	0	0.073
9/1/2020 8:41	0.009	0.0103	0	0.073
9/1/2020 8:42	0.009	0.0103	0	0.073
9/1/2020 8:43	0.01	0.0104	0	0.073
9/1/2020 8:44	0.01	0.0104	0	0.073

Former Coyne Textile
CAMP Station - CHA #2
Remedial Design Construction

Timestamp	Mass Concentration Total (mg/m3)	Dustrak TWA (mg/m3)	PID (ppm)	PID TWA (ppm)
9/1/2020 8:45	0.009	0.0104	0	0.073
9/1/2020 8:46	0.011	0.0102	0	0.073
9/1/2020 8:47	0.015	0.0105	0	0.073
9/1/2020 8:48	0.012	0.0107	0	0.073
9/1/2020 8:49	0.012	0.0109	0	0.073
9/1/2020 8:50	0.01	0.0107	0	0.073
9/1/2020 8:51	0.01	0.0107	0	0.073
9/1/2020 8:52	0.011	0.0107	0	0.073
9/1/2020 8:53	0.009	0.0104	0	0.073
9/1/2020 8:54	0.013	0.0106	0	0.073
9/1/2020 8:55	0.011	0.0107	0	0.073
9/1/2020 8:56	0.009	0.0107	0	0.073
9/1/2020 8:57	0.009	0.0107	0	0.073
9/1/2020 8:58	0.011	0.0108	0	0.073
9/1/2020 8:59	0.013	0.011	0	0.073
9/1/2020 9:00	0.009	0.011	0	0.073
9/1/2020 9:01	0.011	0.011	0	0.073
9/1/2020 9:02	0.01	0.0107	0	0.073
9/1/2020 9:03	0.009	0.0105	0	0.073
9/1/2020 9:04	0.011	0.0104	0	0.073
9/1/2020 9:05	0.01	0.0104	0	0.073
9/1/2020 9:06	0.009	0.0103	0	0.073
9/1/2020 9:07	0.017	0.0107	0	0.073
9/1/2020 9:08	0.01	0.0108	0	0.073
9/1/2020 9:09	0.009	0.0105	0	0.073
9/1/2020 9:10	0.01	0.0105	0	0.073
9/1/2020 9:11	0.01	0.0105	0	0.073
9/1/2020 9:12	0.009	0.0105	0	0.073
9/1/2020 9:13	0.01	0.0105	0	0.073
9/1/2020 9:14	0.01	0.0103	0	0.073
9/1/2020 9:15	0.012	0.0105	0	0.073
9/1/2020 9:16	0.012	0.0105	0	0.073
9/1/2020 9:17	0.039	0.0125	0	0.073
9/1/2020 9:18	0.011	0.0126	0	0.073
9/1/2020 9:19	0.012	0.0127	0	0.073
9/1/2020 9:20	0.014	0.0129	0	0.073
9/1/2020 9:21	0.012	0.0131	0	0.073
9/1/2020 9:22	0.01	0.0127	0	0.073
9/1/2020 9:23	0.01	0.0127	0	0.073
9/1/2020 9:24	0.01	0.0127	0	0.073
9/1/2020 9:25	0.01	0.0127	0	0.073
9/1/2020 9:26	0.01	0.0127	0	0.073
9/1/2020 9:27	0.011	0.0129	0	0.073

Former Coyne Textile
CAMP Station - CHA #2
Remedial Design Construction

Timestamp	Mass Concentration Total (mg/m3)	Dustrak TWA (mg/m3)	PID (ppm)	PID TWA (ppm)
9/1/2020 9:28	0.01	0.0129	0	0.073
9/1/2020 9:29	0.01	0.0129	0	0.073
9/1/2020 9:30	0.01	0.0127	0	0.073
9/1/2020 9:31	0.01	0.0126	0	0.073
9/1/2020 9:32	0.011	0.0107	0	0.073
9/1/2020 9:33	0.011	0.0107	0	0.073
9/1/2020 9:34	0.01	0.0106	0	0.073
9/1/2020 9:35	0.01	0.0103	0	0.073
9/1/2020 9:36	0.01	0.0102	0	0.073
9/1/2020 9:37	0.01	0.0102	0	0.073
9/1/2020 9:38	0.01	0.0102	0	0.073
9/1/2020 9:39	0.011	0.0103	0	0.073
9/1/2020 9:40	0.01	0.0103	0	0.073
9/1/2020 9:41	0.01	0.0103	0	0.073
9/1/2020 9:42	0.012	0.0103	0	0.073
9/1/2020 9:43	0.011	0.0104	0	0.073
9/1/2020 9:44	0.011	0.0105	0	0.073
9/1/2020 9:45	0.031	0.0119	0	0.073
9/1/2020 9:46	0.015	0.0122	0	0.073
9/1/2020 9:47	0.011	0.0122	0	0.073
9/1/2020 9:48	0.011	0.0122	0	0.073
9/1/2020 9:49	0.012	0.0123	0	0.073
9/1/2020 9:50	0.011	0.0124	0	0.073
9/1/2020 9:51	0.011	0.0125	0	0.073
9/1/2020 9:52	0.011	0.0125	0	0.073
9/1/2020 9:53	0.013	0.0127	0	0.073
9/1/2020 9:54	0.011	0.0127	0	0.073
9/1/2020 9:55	0.011	0.0128	0	0.073
9/1/2020 9:56	0.011	0.0129	0	0.073
9/1/2020 9:57	0.016	0.0131	0	0.073
9/1/2020 9:58	0.012	0.0132	0	0.073
9/1/2020 9:59	0.015	0.0135	0	0.073
9/1/2020 10:00	0.011	0.0121	0	0.073
9/1/2020 10:01	0.011	0.0119	0	0.073
9/1/2020 10:02	0.01	0.0118	0	0.073
9/1/2020 10:03	0.011	0.0118	0	0.073
9/1/2020 10:04	0.013	0.0119	0	0.073
9/1/2020 10:05	0.013	0.012	0	0.073
9/1/2020 10:06	0.013	0.0121	0	0.073
9/1/2020 10:07	0.012	0.0122	0	0.073
9/1/2020 10:08	0.015	0.0123	0	0.073
9/1/2020 10:09	0.012	0.0124	0	0.073
9/1/2020 10:10	0.016	0.0127	0	0.073

Former Coyne Textile
CAMP Station - CHA #2
Remedial Design Construction

Timestamp	Mass Concentration Total (mg/m3)	Dustrak TWA (mg/m3)	PID (ppm)	PID TWA (ppm)
9/1/2020 10:11	0.012	0.0128	0	0.073
9/1/2020 10:12	0.011	0.0125	0	0.073
9/1/2020 10:13	0.011	0.0124	0	0.073
9/1/2020 10:14	0.013	0.0123	0	0.073
9/1/2020 10:15	0.011	0.0123	0	0.073
9/1/2020 10:16	0.011	0.0123	0	0.073
9/1/2020 10:17	0.017	0.0127	0	0.073
9/1/2020 10:18	0.012	0.0128	0	0.073
9/1/2020 10:19	0.011	0.0127	0	0.073
9/1/2020 10:20	0.01	0.0125	0	0.073
9/1/2020 10:21	0.012	0.0124	0	0.073
9/1/2020 10:22	0.013	0.0125	0	0.073
9/1/2020 10:23	0.012	0.0123	0	0.073
9/1/2020 10:24	0.012	0.0123	0	0.073
9/1/2020 10:25	0.01	0.0119	0	0.073
9/1/2020 10:26	0.011	0.0118	0	0.073
9/1/2020 10:27	0.011	0.0118	0	0.073
9/1/2020 10:28	0.011	0.0118	0	0.073
9/1/2020 10:29	0.011	0.0117	0	0.073
9/1/2020 10:30	0.012	0.0117	0	0.073
9/1/2020 10:31	0.012	0.0118	0	0.073
9/1/2020 10:32	0.013	0.0115	0	0.073
9/1/2020 10:33	0.012	0.0115	0	0.073
9/1/2020 10:34	0.011	0.0115	0	0.073
9/1/2020 10:35	0.014	0.0118	0	0.073
9/1/2020 10:36	0.012	0.0118	0	0.073
9/1/2020 10:37	0.02	0.0123	0	0.073
9/1/2020 10:38	0.012	0.0123	0	0.073
9/1/2020 10:39	0.011	0.0122	0	0.073
9/1/2020 10:40	0.015	0.0125	0	0.073
9/1/2020 10:41	0.013	0.0127	0	0.073
9/1/2020 10:42	0.011	0.0127	0	0.073
9/1/2020 10:43	0.013	0.0128	0	0.073
9/1/2020 10:44	0.013	0.0129	0	0.073
9/1/2020 10:45	0.014	0.0131	0	0.073
9/1/2020 10:46	0.013	0.0131	0	0.073
9/1/2020 10:47	0.012	0.0131	0	0.073
9/1/2020 10:48	0.012	0.0131	0	0.073
9/1/2020 10:49	0.014	0.0133	0	0.073
9/1/2020 10:50	0.012	0.0131	0	0.073
9/1/2020 10:51	0.013	0.0132	0	0.073
9/1/2020 10:52	0.012	0.0127	0	0.073
9/1/2020 10:53	0.012	0.0127	0	0.073

Former Coyne Textile
CAMP Station - CHA #2
Remedial Design Construction

Timestamp	Mass Concentration Total (mg/m3)	Dustrak TWA (mg/m3)	PID (ppm)	PID TWA (ppm)
9/1/2020 10:54	0.012	0.0127	0	0.073
9/1/2020 10:55	0.012	0.0125	0	0.073
9/1/2020 10:56	0.013	0.0125	0	0.073
9/1/2020 10:57	0.014	0.0127	0	0.073
9/1/2020 10:58	0.013	0.0127	0	0.073
9/1/2020 10:59	0.013	0.0127	0	0.073
9/1/2020 11:00	0.013	0.0127	0	0.073
9/1/2020 11:01	0.012	0.0126	0	0.073
9/1/2020 11:02	0.013	0.0127	0	0.073
9/1/2020 11:03	0.018	0.0131	0	0.073
9/1/2020 11:04	0.012	0.0129	0	0.073
9/1/2020 11:05	0.014	0.0131	0	0.073
9/1/2020 11:06	0.012	0.013	0	0.073
9/1/2020 11:07	0.012	0.013	0	0.073
9/1/2020 11:08	0.013	0.0131	0	0.073
9/1/2020 11:09	0.015	0.0133	0	0.073
9/1/2020 11:10	0.013	0.0133	0	0.073
9/1/2020 11:11	0.012	0.0133	0	0.073
9/1/2020 11:12	0.013	0.0132	0	0.073
9/1/2020 11:13	0.012	0.0131	0	0.073
9/1/2020 11:14	0.012	0.0131	0	0.073
9/1/2020 11:15	0.014	0.0131	0	0.073
9/1/2020 11:16	0.014	0.0133	0	0.073
9/1/2020 11:17	0.014	0.0133	0	0.073
9/1/2020 11:18	0.012	0.0129	0	0.073
9/1/2020 11:19	0.013	0.013	0	0.073
9/1/2020 11:20	0.015	0.0131	0	0.073
9/1/2020 11:21	0.013	0.0131	0	0.073
9/1/2020 11:22	0.013	0.0132	0	0.073
9/1/2020 11:23	0.013	0.0132	0	0.073
9/1/2020 11:24	0.013	0.0131	0	0.073
9/1/2020 11:25	0.014	0.0131	0	0.073
9/1/2020 11:26	0.013	0.0132	0	0.073
9/1/2020 11:27	0.013	0.0132	0	0.073
9/1/2020 11:28	0.013	0.0133	0	0.073
9/1/2020 11:29	0.013	0.0133	0	0.073
9/1/2020 11:30	0.013	0.0133	0	0.073
9/1/2020 11:31	0.013	0.0132	0	0.073
9/1/2020 11:32	0.015	0.0133	0	0.073
9/1/2020 11:33	0.014	0.0134	0	0.073
9/1/2020 11:34	0.013	0.0134	0	0.073
9/1/2020 11:35	0.017	0.0135	0	0.073
9/1/2020 11:36	0.014	0.0136	0	0.073

Former Coyne Textile
CAMP Station - CHA #2
Remedial Design Construction

Timestamp	Mass Concentration Total (mg/m3)	Dustrak TWA (mg/m3)	PID (ppm)	PID TWA (ppm)
9/1/2020 11:37	0.015	0.0137	0	0.073
9/1/2020 11:38	0.014	0.0138	0	0.073
9/1/2020 11:39	0.02	0.0143	0	0.073
9/1/2020 11:40	0.014	0.0143	0	0.073
9/1/2020 11:41	0.014	0.0143	0	0.073
9/1/2020 11:42	0.014	0.0144	0	0.073
9/1/2020 11:43	0.014	0.0145	0	0.073
9/1/2020 11:44	0.014	0.0145	0	0.073
9/1/2020 11:45	0.014	0.0146	0	0.073
9/1/2020 11:46	0.016	0.0148	0	0.073
9/1/2020 11:47	0.015	0.0148	0	0.073
9/1/2020 11:48	0.015	0.0149	0	0.073
9/1/2020 11:49	0.014	0.0149	0	0.073
9/1/2020 11:50	0.014	0.0147	0	0.073
9/1/2020 11:51	0.014	0.0147	0	0.073
9/1/2020 11:52	0.015	0.0147	0	0.073
9/1/2020 11:53	0.014	0.0147	0	0.073
9/1/2020 11:54	0.015	0.0144	0	0.073
9/1/2020 11:55	0.014	0.0144	0	0.073
9/1/2020 11:56	0.015	0.0145	0	0.073
9/1/2020 11:57	0.015	0.0145	0	0.073
9/1/2020 11:58	0.021	0.015	0	0.073
9/1/2020 11:59	0.015	0.0151	0	0.073
9/1/2020 12:00	0.016	0.0152	0	0.073
9/1/2020 12:01	0.018	0.0153	0	0.073
9/1/2020 12:02	0.015	0.0153	0	0.073
9/1/2020 12:03	0.015	0.0153	0	0.073
9/1/2020 12:04	0.014	0.0153	0	0.073
9/1/2020 12:05	0.014	0.0153	0	0.073
9/1/2020 12:06	0.015	0.0154	0	0.073
9/1/2020 12:07	0.015	0.0154	0	0.073
9/1/2020 12:08	0.015	0.0155	0	0.073
9/1/2020 12:09	0.017	0.0156	0	0.073
9/1/2020 12:10	0.015	0.0157	0	0.073
9/1/2020 12:11	0.018	0.0159	0	0.073
9/1/2020 12:12	0.014	0.0158	0	0.073
9/1/2020 12:13	0.014	0.0153	0	0.073
9/1/2020 12:14	0.014	0.0153	0	0.073
9/1/2020 12:15	0.014	0.0151	0	0.073
9/1/2020 12:16	0.015	0.0149	0	0.073
9/1/2020 12:17	0.016	0.015	0	0.073
9/1/2020 12:18	0.014	0.0149	0	0.073
9/1/2020 12:19	0.014	0.0149	0	0.073

Former Coyne Textile
CAMP Station - CHA #2
Remedial Design Construction

Timestamp	Mass Concentration Total (mg/m3)	Dustrak TWA (mg/m3)	PID (ppm)	PID TWA (ppm)
9/1/2020 12:20	0.014	0.0149	0	0.073
9/1/2020 12:21	0.015	0.0149	0	0.073
9/1/2020 12:22	0.015	0.0149	0	0.073
9/1/2020 12:23	0.014	0.0149	0	0.073
9/1/2020 12:24	0.014	0.0147	0	0.073
9/1/2020 12:25	0.015	0.0147	0	0.073
9/1/2020 12:26	0.016	0.0145	0	0.073
9/1/2020 12:27	0.016	0.0147	0	0.073
9/1/2020 12:28	0.014	0.0147	0	0.073
9/1/2020 12:29	0.014	0.0147	0	0.073
9/1/2020 12:30	0.015	0.0147	0	0.073
9/1/2020 12:31	0.016	0.0148	0	0.073
9/1/2020 12:32	0.014	0.0147	0	0.073
9/1/2020 12:33	0.016	0.0148	0	0.073
9/1/2020 12:34	0.014	0.0148	0	0.073
9/1/2020 12:35	0.014	0.0148	0	0.073
9/1/2020 12:36	0.023	0.0153	0	0.073
9/1/2020 12:37	0.014	0.0153	0	0.073
9/1/2020 12:38	0.014	0.0153	0	0.073
9/1/2020 12:39	0.015	0.0153	0	0.073
9/1/2020 12:40	0.014	0.0153	0	0.073
9/1/2020 12:41	0.015	0.0152	0	0.073
9/1/2020 12:42	0.015	0.0151	0	0.073
9/1/2020 12:43	0.014	0.0151	0	0.073
9/1/2020 12:44	0.014	0.0151	0	0.073
9/1/2020 12:45	0.014	0.0151	0	0.073
9/1/2020 12:46	0.015	0.015	0	0.073
9/1/2020 12:47	0.015	0.0151	0	0.073
9/1/2020 12:48	0.014	0.0149	0	0.073
9/1/2020 12:49	0.017	0.0151	0	0.073
9/1/2020 12:50	0.017	0.0153	0	0.073
9/1/2020 12:51	0.015	0.0148	0	0.073
9/1/2020 12:52	0.016	0.0149	0	0.073
9/1/2020 12:53	0.016	0.0151	0	0.073
9/1/2020 12:54	0.015	0.0151	0	0.073
9/1/2020 12:55	0.015	0.0151	0	0.073
9/1/2020 12:56	0.015	0.0151	0	0.073
9/1/2020 12:57	0.016	0.0152	0	0.073
9/1/2020 12:58	0.018	0.0155	0	0.073
9/1/2020 12:59	0.018	0.0157	0	0.073
9/1/2020 13:00	0.014	0.0157	0	0.073
9/1/2020 13:01	0.015	0.0157	0	0.073
9/1/2020 13:02	0.014	0.0157	0	0.073

Former Coyne Textile
CAMP Station - CHA #2
Remedial Design Construction

Timestamp	Mass Concentration Total (mg/m3)	Dustrak TWA (mg/m3)	PID (ppm)	PID TWA (ppm)
9/1/2020 13:03	0.014	0.0157	0	0.073
9/1/2020 13:04	0.017	0.0157	0	0.073
9/1/2020 13:05	0.019	0.0158	0	0.073
9/1/2020 13:06	0.018	0.016	0	0.073
9/1/2020 13:07	0.017	0.0161	0	0.073
9/1/2020 13:08	0.015	0.016	0	0.073
9/1/2020 13:09	0.015	0.016	0	0.073
9/1/2020 13:10	0.015	0.016	0	0.073
9/1/2020 13:11	0.016	0.0161	0	0.073
9/1/2020 13:12	0.016	0.0161	0	0.073
9/1/2020 13:13	0.016	0.0159	0	0.073
9/1/2020 13:14	0.015	0.0157	0	0.073
9/1/2020 13:15	0.015	0.0158	0	0.073
9/1/2020 13:16	0.028	0.0167	0	0.073
9/1/2020 13:17	0.016	0.0168	0	0.073
9/1/2020 13:18	0.019	0.0171	0	0.073
9/1/2020 13:19	0.018	0.0172	0	0.073
9/1/2020 13:20	0.019	0.0172	0	0.073
9/1/2020 13:21	0.016	0.0171	0	0.073
9/1/2020 13:22	0.02	0.0173	0	0.073
9/1/2020 13:23	0.019	0.0175	0	0.073
9/1/2020 13:24	0.016	0.0176	0	0.073
9/1/2020 13:25	0.018	0.0178	0	0.073
9/1/2020 13:26	0.017	0.0179	0	0.073
9/1/2020 13:27	0.017	0.0179	0	0.073
9/1/2020 13:28	0.016	0.0179	0	0.073
9/1/2020 13:29	0.019	0.0182	0	0.073
9/1/2020 13:30	0.016	0.0183	0	0.073
9/1/2020 13:31	0.016	0.0175	0	0.073
9/1/2020 13:32	0.017	0.0175	0	0.073
9/1/2020 13:33	0.017	0.0174	0	0.073
9/1/2020 13:34	0.017	0.0173	0	0.073
9/1/2020 13:35	0.015	0.0171	0	0.073
9/1/2020 13:36	0.015	0.017	0	0.073
9/1/2020 13:37	0.019	0.0169	0	0.073
9/1/2020 13:38	0.016	0.0167	0	0.073
9/1/2020 13:39	0.016	0.0167	0	0.073
9/1/2020 13:40	0.016	0.0166	0	0.073
9/1/2020 13:41	0.018	0.0167	0	0.073
9/1/2020 13:42	0.017	0.0167	0	0.073
9/1/2020 13:43	0.017	0.0167	0	0.073
9/1/2020 13:44	0.017	0.0166	0	0.073
9/1/2020 13:45	0.016	0.0166	0	0.073

Former Coyne Textile
CAMP Station - CHA #2
Remedial Design Construction

Timestamp	Mass Concentration Total (mg/m3)	Dustrak TWA (mg/m3)	PID (ppm)	PID TWA (ppm)
9/1/2020 13:46	0.017	0.0167	0	0.073
9/1/2020 13:47	0.016	0.0166	0	0.073
9/1/2020 13:48	0.016	0.0165	0	0.073
9/1/2020 13:49	0.021	0.0168	0	0.073
9/1/2020 13:50	0.016	0.0169	0	0.073
9/1/2020 13:51	0.018	0.0171	0	0.073
9/1/2020 13:52	0.015	0.0168	0	0.073
9/1/2020 13:53	0.017	0.0169	0	0.073
9/1/2020 13:54	0.016	0.0169	0	0.073
9/1/2020 13:55	0.016	0.0169	0	0.073
9/1/2020 13:56	0.016	0.0167	0	0.073
9/1/2020 13:57	0.018	0.0168	0	0.073
9/1/2020 13:58	0.017	0.0168	0	0.073
9/1/2020 13:59	0.016	0.0167	0	0.073
9/1/2020 14:00	0.015	0.0167	0	0.073
9/1/2020 14:01	0.016	0.0166	0	0.073
9/1/2020 14:02	0.016	0.0166	0	0.073
9/1/2020 14:03	0.017	0.0167	0	0.073
9/1/2020 14:04	0.015	0.0163	0	0.073
9/1/2020 14:05	0.018	0.0164	0	0.073
9/1/2020 14:06	0.021	0.0166	0	0.073
9/1/2020 14:07	0.019	0.0169	0	0.073
9/1/2020 14:08	0.018	0.0169	0	0.073
9/1/2020 14:09	0.016	0.0169	0	0.073
9/1/2020 14:10	0.02	0.0172	0	0.073
9/1/2020 14:11	0.017	0.0173	0	0.073
9/1/2020 14:12	0.016	0.0171	0	0.073
9/1/2020 14:13	0.015	0.017	0	0.073
9/1/2020 14:14	0.015	0.0169	0	0.073
9/1/2020 14:15	0.016	0.017	0	0.073
9/1/2020 14:16	0.016	0.017	0	0.073
9/1/2020 14:17	0.017	0.0171	0	0.073
9/1/2020 14:18	0.02	0.0173	0	0.073
9/1/2020 14:19	0.017	0.0174	0	0.073
9/1/2020 14:20	0.016	0.0173	0	0.073
9/1/2020 14:21	0.016	0.0169	0	0.073
9/1/2020 14:22	0.016	0.0167	0	0.073
9/1/2020 14:23	0.016	0.0166	0	0.073
9/1/2020 14:24	0.015	0.0165	0	0.073
9/1/2020 14:25	0.015	0.0162	0	0.073
9/1/2020 14:26	0.018	0.0163	0	0.073
9/1/2020 14:27	0.016	0.0163	0	0.073
9/1/2020 14:28	0.016	0.0163	0	0.073

Former Coyne Textile
CAMP Station - CHA #2
Remedial Design Construction

Timestamp	Mass Concentration Total (mg/m3)	Dustrak TWA (mg/m3)	PID (ppm)	PID TWA (ppm)
9/1/2020 14:29	0.015	0.0163	0	0.073
9/1/2020 14:30	0.015	0.0163	0	0.073
9/1/2020 14:31	0.017	0.0163	0	0.073
9/1/2020 14:32	0.016	0.0163	0	0.073
9/1/2020 14:33	0.016	0.016	0	0.073
9/1/2020 14:34	0.02	0.0162	0	0.073
9/1/2020 14:35	0.017	0.0163	0	0.073
9/1/2020 14:36	0.016	0.0163	0	0.073
9/1/2020 14:37	0.018	0.0164	0	0.073
9/1/2020 14:38	0.015	0.0163	0	0.073
9/1/2020 14:39	0.016	0.0164	0	0.073
9/1/2020 14:40	0.016	0.0165	0	0.073
9/1/2020 14:41	0.016	0.0163	0	0.073
9/1/2020 14:42	0.015	0.0163	0	0.073
9/1/2020 14:43	0.017	0.0163	0	0.073
9/1/2020 14:44	0.018	0.0165	0	0.073
9/1/2020 14:45	0.015	0.0165	0	0.073
9/1/2020 14:46	0.018	0.0166	0	0.073
9/1/2020 14:47	0.016	0.0166	0	0.073
9/1/2020 14:48	0.016	0.0166	0	0.073
9/1/2020 14:49	0.015	0.0163	0	0.073
9/1/2020 14:50	0.016	0.0162	0	0.073
9/1/2020 14:51	0.019	0.0164	0	0.073
9/1/2020 14:52	0.017	0.0163	0	0.073
9/1/2020 14:53	0.016	0.0164	0	0.073
9/1/2020 14:54	0.017	0.0165	0	0.073
9/1/2020 14:55	0.018	0.0166	0	0.073
9/1/2020 14:56	0.017	0.0167	0	0.073
9/1/2020 14:57	0.017	0.0168	0	0.073
9/1/2020 14:58	0.015	0.0167	0	0.073
9/1/2020 14:59	0.015	0.0165	0	0.073
9/1/2020 15:00	0.015	0.0165	0	0.073
9/1/2020 15:01	0.015	0.0163	0	0.073
9/1/2020 15:02	0.017	0.0163	0	0.073
9/1/2020 15:03	0.016	0.0163	0	0.073
9/1/2020 15:04	0.016	0.0164	0	0.073
9/1/2020 15:05	0.019	0.0166	0	0.073
9/1/2020 15:06	0.016	0.0164	0	0.073
9/1/2020 15:07	0.014	0.0162	0	0.073
9/1/2020 15:08	0.015	0.0161	0	0.073
9/1/2020 15:09	0.019	0.0163	0	0.073
9/1/2020 15:10	0.015	0.0161	0	0.073
9/1/2020 15:11	0.016	0.016	0	0.073

Former Coyne Textile
CAMP Station - CHA #2
Remedial Design Construction

Timestamp	Mass Concentration Total (mg/m3)	Dustrak TWA (mg/m3)	PID (ppm)	PID TWA (ppm)
9/1/2020 15:12	0.015	0.0159	0	0.073
9/1/2020 15:13	0.015	0.0159	0	0.073
9/1/2020 15:14	0.016	0.0159	0	0.073
9/1/2020 15:15	0.015	0.0159	0	0.073
9/1/2020 15:16	0.015	0.0159	0	0.073
9/1/2020 15:17	0.015	0.0158	0	0.073
9/1/2020 15:18	0.015	0.0157	0	0.073
9/1/2020 15:19	0.016	0.0157	0	0.073
9/1/2020 15:20	0.018	0.0157	0	0.073
9/1/2020 15:21	0.018	0.0158	0	0.073
9/1/2020 15:22	0.014	0.0158	0	0.073
9/1/2020 15:23	0.015	0.0158	0	0.073
9/1/2020 15:24	0.016	0.0156	0	0.073
9/1/2020 15:25	0.015	0.0156	0	0.073
9/1/2020 15:26	0.016	0.0156	0	0.073
9/1/2020 15:27	0.015	0.0156	0	0.073
9/1/2020 15:28	0.015	0.0156	0	0.073
9/1/2020 15:29	0.015	0.0155	0	0.073
9/1/2020 15:30	0.018	0.0157	0	0.073
9/1/2020 15:31	0.08	0.0201	0	0.073
9/1/2020 15:32	0.017	0.0202	0	0.073
9/1/2020 15:33	0.015	0.0202	0	0.073
9/1/2020 15:34	0.017	0.0203	0	0.073
9/1/2020 15:35	0.017	0.0202	0	0.073
9/1/2020 15:36	0.016	0.0201	0	0.073
9/1/2020 15:37	0.016	0.0202	0	0.073
9/1/2020 15:38	0.016	0.0203	0	0.073
9/1/2020 15:39	0.017	0.0203	0	0.073
9/1/2020 15:40	0.016	0.0204	0	0.073
9/1/2020 15:41	0.038	0.0219	0	0.073
9/1/2020 15:42	0.019	0.0221	0	0.073
9/1/2020 15:43	0.02	0.0225	0	0.073
9/1/2020 15:44	0.016	0.0225	0	0.073
9/1/2020 15:45	0.018	0.0225	0	0.073
9/1/2020 15:46	0.022	0.0187	0	0.073
9/1/2020 15:47	0.017	0.0187	0	0.073
9/1/2020 15:48	0.015	0.0187	0	0.073
9/1/2020 15:49	0.016	0.0186	0	0.073
9/2/2020 6:16	0.014	0.014	) didn't record	
9/2/2020 6:17	0.013	0.0135		
9/2/2020 6:18	0.014	0.0137		
9/2/2020 6:19	0.011	0.013		
9/2/2020 6:20	0.011	0.0126		

Former Coyne Textile
CAMP Station - CHA #2
Remedial Design Construction

Timestamp	Mass Concentration Total (mg/m3)	Dustrak TWA (mg/m3)	PID (ppm)	PID TWA (ppm)
9/2/2020 6:21	0.012	0.0125		
9/2/2020 6:22	0.012	0.0124		
9/2/2020 6:23	0.012	0.0124		
9/2/2020 6:24	0.011	0.0122		
9/2/2020 6:25	0.011	0.0121		
9/2/2020 6:26	0.011	0.012		
9/2/2020 6:27	0.011	0.0119		
9/2/2020 6:28	0.014	0.0121		
9/2/2020 6:29	0.011	0.012		
9/2/2020 6:30	0.012	0.012		
9/2/2020 6:31	0.015	0.0121		
9/2/2020 6:32	0.015	0.0122		
9/2/2020 6:33	0.012	0.0121		
9/2/2020 6:34	0.01	0.012		
9/2/2020 6:35	0.011	0.012		
9/2/2020 6:36	0.011	0.0119		
9/2/2020 6:37	0.011	0.0119		
9/2/2020 6:38	0.013	0.0119		
9/2/2020 6:39	0.017	0.0123		
9/2/2020 6:40	0.014	0.0125		
9/2/2020 6:41	0.011	0.0125		
9/2/2020 6:42	0.01	0.0125		
9/2/2020 6:43	0.011	0.0123		
9/2/2020 6:44	0.022	0.013		
9/2/2020 6:45	0.014	0.0131		
9/2/2020 6:46	0.011	0.0129		
9/2/2020 6:47	0.011	0.0126		
9/2/2020 6:48	0.011	0.0125		
9/2/2020 6:49	0.011	0.0126		
9/2/2020 6:50	0.01	0.0125		
9/2/2020 6:51	0.011	0.0125		
9/2/2020 6:52	0.01	0.0125		
9/2/2020 6:53	0.022	0.0131		
9/2/2020 6:54	0.026	0.0137		
9/2/2020 6:55	0.011	0.0135		
9/2/2020 6:56	0.01	0.0134		
9/2/2020 6:57	0.01	0.0134		
9/2/2020 6:58	0.012	0.0135		
9/2/2020 6:59	0.011	0.0127		
9/2/2020 7:00	0.011	0.0125		
9/2/2020 7:01	0.011	0.0125		
9/2/2020 7:02	0.012	0.0126		
9/2/2020 7:03	0.01	0.0125		

Former Coyne Textile
CAMP Station - CHA #2
Remedial Design Construction

Timestamp	Mass Concentration Total (mg/m3)	Dustrak TWA (mg/m3)	PID (ppm)	PID TWA (ppm)
9/2/2020 7:04	0.01	0.0125		
9/2/2020 7:05	0.01	0.0125		
9/2/2020 7:06	0.01	0.0124		
9/2/2020 7:07	0.01	0.0124		
9/2/2020 7:08	0.011	0.0117		
9/2/2020 7:09	0.01	0.0106		
9/2/2020 7:10	0.01	0.0105		
9/2/2020 7:11	0.01	0.0105		
9/2/2020 7:12	0.01	0.0105		
9/2/2020 7:13	0.015	0.0107		
9/2/2020 7:14	0.012	0.0108		
9/2/2020 7:15	0.014	0.011		
9/2/2020 7:16	0.009	0.0109		
9/2/2020 7:17	0.009	0.0107		
9/2/2020 7:18	0.009	0.0106		
9/2/2020 7:19	0.009	0.0105		
9/2/2020 7:20	0.015	0.0109		
9/2/2020 7:21	0.009	0.0108		
9/2/2020 7:22	0.01	0.0108		
9/2/2020 7:23	0.009	0.0107		
9/2/2020 7:24	0.01	0.0107		
9/2/2020 7:25	0.011	0.0107		
9/2/2020 7:26	0.009	0.0107		
9/2/2020 7:27	0.01	0.0107		
9/2/2020 7:28	0.011	0.0104		
9/2/2020 7:29	0.011	0.0103		
9/2/2020 7:30	0.013	0.0103		
9/2/2020 7:31	0.01	0.0103		
9/2/2020 7:32	0.009	0.0103		
9/2/2020 7:33	0.008	0.0103		
9/2/2020 7:34	0.01	0.0103		
9/2/2020 7:35	0.025	0.011		
9/2/2020 7:36	0.01	0.0111		
9/2/2020 7:37	0.009	0.011		
9/2/2020 7:38	0.009	0.011		
9/2/2020 7:39	0.009	0.0109		
9/2/2020 7:40	0.01	0.0109		
9/2/2020 7:41	0.009	0.0109		
9/2/2020 7:42	0.008	0.0107		
9/2/2020 7:43	0.009	0.0106		
9/2/2020 7:44	0.019	0.0111		
9/2/2020 7:45	0.009	0.0109		
9/2/2020 7:46	0.009	0.0108		

Former Coyne Textile
CAMP Station - CHA #2
Remedial Design Construction

Timestamp	Mass Concentration Total (mg/m3)	Dustrak TWA (mg/m3)	PID (ppm)	PID TWA (ppm)
9/2/2020 7:47	0.008	0.0107		
9/2/2020 7:48	0.01	0.0109		
9/2/2020 7:49	0.008	0.0107		
9/2/2020 7:50	0.01	0.0097		
9/2/2020 7:51	0.008	0.0096		
9/2/2020 7:52	0.008	0.0095		
9/2/2020 7:53	0.012	0.0097		
9/2/2020 7:54	0.008	0.0097		
9/2/2020 7:55	0.009	0.0096		
9/2/2020 7:56	0.008	0.0095		
9/2/2020 7:57	0.01	0.0097		
9/2/2020 7:58	0.009	0.0097		
9/2/2020 7:59	0.009	0.009		
9/2/2020 8:00	0.008	0.0089		
9/2/2020 8:01	0.008	0.0089		
9/2/2020 8:02	0.007	0.0088		
9/2/2020 8:03	0.011	0.0089		
9/2/2020 8:04	0.007	0.0088		
9/2/2020 8:05	0.011	0.0089		
9/2/2020 8:06	0.008	0.0089		
9/2/2020 8:07	0.01	0.009		
9/2/2020 8:08	0.009	0.0088		
9/2/2020 8:09	0.023	0.0098		
9/2/2020 8:10	0.01	0.0099		
9/2/2020 8:11	0.007	0.0098		
9/2/2020 8:12	0.008	0.0097		
9/2/2020 8:13	0.007	0.0095		
9/2/2020 8:14	0.009	0.0095		
9/2/2020 8:15	0.008	0.0095		
9/2/2020 8:16	0.009	0.0096		
9/2/2020 8:17	0.01	0.0098		
9/2/2020 8:18	0.007	0.0095		
9/2/2020 8:19	0.009	0.0097		
9/2/2020 8:20	0.009	0.0095		
9/2/2020 8:21	0.008	0.0095		
9/2/2020 8:22	0.008	0.0094		
9/2/2020 8:23	0.011	0.0095		
9/2/2020 8:24	0.01	0.0087		
9/2/2020 8:25	0.012	0.0088		
9/2/2020 8:26	0.011	0.0091		
9/2/2020 8:27	0.009	0.0091		
9/2/2020 8:28	0.009	0.0093		
9/2/2020 8:29	0.012	0.0095		

Former Coyne Textile
CAMP Station - CHA #2
Remedial Design Construction

Timestamp	Mass Concentration Total (mg/m3)	Dustrak TWA (mg/m3)	PID (ppm)	PID TWA (ppm)
9/2/2020 8:30	0.011	0.0097		
9/2/2020 8:31	0.009	0.0097		
9/2/2020 8:32	0.009	0.0096		
9/2/2020 8:33	0.013	0.01		
9/2/2020 8:34	0.01	0.0101		
9/2/2020 8:35	0.016	0.0105		
9/2/2020 8:36	0.01	0.0107		
9/2/2020 8:37	0.009	0.0107		
9/2/2020 8:38	0.009	0.0106		
9/2/2020 8:39	0.009	0.0105		
9/2/2020 8:40	0.008	0.0103		
9/2/2020 8:41	0.009	0.0101		
9/2/2020 8:42	0.008	0.0101		
9/2/2020 8:43	0.009	0.0101		
9/2/2020 8:44	0.009	0.0099		
9/2/2020 8:45	0.008	0.0097		
9/2/2020 8:46	0.009	0.0097		
9/2/2020 8:47	0.009	0.0097		
9/2/2020 8:48	0.01	0.0095		
9/2/2020 8:49	0.009	0.0094		
9/2/2020 8:50	0.009	0.0089		
9/2/2020 8:51	0.012	0.0091		
9/2/2020 8:52	0.008	0.009		
9/2/2020 8:53	0.009	0.009		
9/2/2020 8:54	0.008	0.0089		
9/2/2020 8:55	0.008	0.0089		
9/2/2020 8:56	0.011	0.0091		
9/2/2020 8:57	0.009	0.0091		
9/2/2020 8:58	0.01	0.0092		
9/2/2020 8:59	0.009	0.0092		
9/2/2020 9:00	0.008	0.0092		
9/2/2020 9:01	0.009	0.0092		
9/2/2020 9:02	0.01	0.0093		
9/2/2020 9:03	0.011	0.0093		
9/2/2020 9:04	0.025	0.0104		
9/2/2020 9:05	0.013	0.0107		
9/2/2020 9:06	0.011	0.0106		
9/2/2020 9:07	0.013	0.0109		
9/2/2020 9:08	0.011	0.0111		
9/2/2020 9:09	0.01	0.0112		
9/2/2020 9:10	0.01	0.0113		
9/2/2020 9:11	0.016	0.0117		
9/2/2020 9:12	0.012	0.0119		

Former Coyne Textile
CAMP Station - CHA #2
Remedial Design Construction

Timestamp	Mass Concentration Total (mg/m3)	Dustrak TWA (mg/m3)	PID (ppm)	PID TWA (ppm)
9/2/2020 9:13	0.01	0.0119		
9/2/2020 9:14	0.009	0.0119		
9/2/2020 9:15	0.014	0.0123		
9/2/2020 9:16	0.01	0.0123		
9/2/2020 9:17	0.024	0.0133		
9/2/2020 9:18	0.01	0.0132		
9/2/2020 9:19	0.01	0.0122		
9/2/2020 9:20	0.028	0.0132		
9/2/2020 9:21	0.017	0.0136		
9/2/2020 9:22	0.01	0.0134		
9/2/2020 9:23	0.009	0.0133		
9/2/2020 9:24	0.01	0.0133		
9/2/2020 9:25	0.026	0.0143		
9/2/2020 9:26	0.012	0.0141		
9/2/2020 9:27	0.019	0.0145		
9/2/2020 9:28	0.013	0.0147		
9/2/2020 9:29	0.013	0.015		
9/2/2020 9:30	0.01	0.0147		
9/2/2020 9:31	0.009	0.0147		
9/2/2020 9:32	0.009	0.0137		
9/2/2020 9:33	0.008	0.0135		
9/2/2020 9:34	0.01	0.0135		
9/2/2020 9:35	0.012	0.0125		
9/2/2020 9:36	0.013	0.0122		
9/2/2020 9:37	0.009	0.0121		
9/2/2020 9:38	0.011	0.0123		
9/2/2020 9:39	0.014	0.0125		
9/2/2020 9:40	0.016	0.0119		
9/2/2020 9:41	0.011	0.0118		
9/2/2020 9:42	0.012	0.0113		
9/2/2020 9:43	0.01	0.0111		
9/2/2020 9:44	0.01	0.0109		
9/2/2020 9:45	0.009	0.0109		
9/2/2020 9:46	0.012	0.0111		
9/2/2020 9:47	0.012	0.0113		
9/2/2020 9:48	0.014	0.0117		
9/2/2020 9:49	0.01	0.0117		
9/2/2020 9:50	0.009	0.0115		
9/2/2020 9:51	0.01	0.0113		
9/2/2020 9:52	0.009	0.0113		
9/2/2020 9:53	0.009	0.0111		
9/2/2020 9:54	0.009	0.0108		
9/2/2020 9:55	0.011	0.0105		

Former Coyne Textile
CAMP Station - CHA #2
Remedial Design Construction

Timestamp	Mass Concentration Total (mg/m3)	Dustrak TWA (mg/m3)	PID (ppm)	PID TWA (ppm)
9/2/2020 9:56	0.014	0.0107		
9/2/2020 9:57	0.009	0.0105		
9/2/2020 9:58	0.009	0.0104		
9/2/2020 9:59	0.009	0.0103		
9/2/2020 10:00	0.01	0.0104		
9/2/2020 10:01	0.01	0.0103		
9/2/2020 10:02	0.011	0.0102		
9/2/2020 10:03	0.013	0.0101		
9/2/2020 10:04	0.01	0.0101		
9/2/2020 10:05	0.01	0.0102		
9/2/2020 10:06	0.009	0.0101		
9/2/2020 10:07	0.011	0.0103		
9/2/2020 10:08	0.023	0.0112		
9/2/2020 10:09	0.01	0.0113		
9/2/2020 10:10	0.009	0.0111		
9/2/2020 10:11	0.011	0.0109		
9/2/2020 10:12	0.01	0.011		
9/2/2020 10:13	0.051	0.0138		
9/2/2020 10:14	0.017	0.0143		
9/2/2020 10:15	0.018	0.0149		
9/2/2020 10:16	0.011	0.0149		
9/2/2020 10:17	0.011	0.0149		
9/2/2020 10:18	0.009	0.0147		
9/2/2020 10:19	0.013	0.0149		
9/2/2020 10:20	0.025	0.0159		
9/2/2020 10:21	0.014	0.0162		
9/2/2020 10:22	0.014	0.0164		
9/2/2020 10:23	0.008	0.0154		
9/2/2020 10:24	0.011	0.0155		
9/2/2020 10:25	0.01	0.0155		
9/2/2020 10:26	0.01	0.0155		
9/2/2020 10:27	0.016	0.0159		
9/2/2020 10:28	0.009	0.0131		
9/2/2020 10:29	0.009	0.0125		
9/2/2020 10:30	0.008	0.0119		
9/2/2020 10:31	0.009	0.0117		
9/2/2020 10:32	0.015	0.012		
9/2/2020 10:33	0.009	0.012		
9/2/2020 10:34	0.009	0.0117		
9/2/2020 10:35	0.011	0.0108		
9/2/2020 10:36	0.012	0.0107		
9/2/2020 10:37	0.01	0.0104		
9/2/2020 10:38	0.009	0.0105		

Former Coyne Textile
CAMP Station - CHA #2
Remedial Design Construction

Timestamp	Mass Concentration Total (mg/m3)	Dustrak TWA (mg/m3)	PID (ppm)	PID TWA (ppm)
9/2/2020 10:39	0.009	0.0103		
9/2/2020 10:40	0.01	0.0103		
9/2/2020 10:41	0.009	0.0103		
9/2/2020 10:42	0.01	0.0099		
9/2/2020 10:43	0.01	0.0099		
9/2/2020 10:44	0.008	0.0099		
9/2/2020 10:45	0.008	0.0099		
9/2/2020 10:46	0.009	0.0099		
9/2/2020 10:47	0.008	0.0094		
9/2/2020 10:48	0.008	0.0093		
9/2/2020 10:49	0.009	0.0093		
9/2/2020 10:50	0.01	0.0093		
9/2/2020 10:51	0.013	0.0093		
9/2/2020 10:52	0.01	0.0093		
9/2/2020 10:53	0.01	0.0094		
9/2/2020 10:54	0.011	0.0095		
9/2/2020 10:55	0.009	0.0095		
9/2/2020 10:56	0.009	0.0095		
9/2/2020 10:57	0.008	0.0093		
9/2/2020 10:58	0.009	0.0093		
9/2/2020 10:59	0.01	0.0094		
9/2/2020 11:00	0.01	0.0095		
9/2/2020 11:01	0.01	0.0096		
9/2/2020 11:02	0.01	0.0097		
9/2/2020 11:03	0.009	0.0098		
9/2/2020 11:04	0.009	0.0098		
9/2/2020 11:05	0.009	0.0097		
9/2/2020 11:06	0.01	0.0095		
9/2/2020 11:07	0.009	0.0095		
9/2/2020 11:08	0.011	0.0095		
9/2/2020 11:09	0.017	0.0099		
9/2/2020 11:10	0.01	0.01		
9/2/2020 11:11	0.009	0.01		
9/2/2020 11:12	0.068	0.014		
9/2/2020 11:13	0.021	0.0148		
9/2/2020 11:14	0.018	0.0153		
9/2/2020 11:15	0.011	0.0154		
9/2/2020 11:16	0.013	0.0156		
9/2/2020 11:17	0.01	0.0156		
9/2/2020 11:18	0.012	0.0158		
9/2/2020 11:19	0.014	0.0161		
9/2/2020 11:20	0.013	0.0164		
9/2/2020 11:21	0.01	0.0164		

Former Coyne Textile
CAMP Station - CHA #2
Remedial Design Construction

Timestamp	Mass Concentration Total (mg/m3)	Dustrak TWA (mg/m3)	PID (ppm)	PID TWA (ppm)
9/2/2020 11:22	0.009	0.0164		
9/2/2020 11:23	0.016	0.0167		
9/2/2020 11:24	0.012	0.0164		
9/2/2020 11:25	0.011	0.0165		
9/2/2020 11:26	0.01	0.0165		
9/2/2020 11:27	0.015	0.013		
9/2/2020 11:28	0.011	0.0123		
9/2/2020 11:29	0.011	0.0119		
9/2/2020 11:30	0.012	0.0119		
9/2/2020 11:31	0.01	0.0117		
9/2/2020 11:32	0.011	0.0118		
9/2/2020 11:33	0.011	0.0117		
9/2/2020 11:34	0.009	0.0114		
9/2/2020 11:35	0.009	0.0111		
9/2/2020 11:36	0.01	0.0111		
9/2/2020 11:37	0.009	0.0111		
9/2/2020 11:38	0.01	0.0107		
9/2/2020 11:39	0.009	0.0105		
9/2/2020 11:40	0.01	0.0105		
9/2/2020 11:41	0.01	0.0105		
9/2/2020 11:42	0.009	0.0101		
9/2/2020 11:43	0.01	0.01		
9/2/2020 11:44	0.019	0.0105		
9/2/2020 11:45	0.009	0.0103		
9/2/2020 11:46	0.01	0.0103		
9/2/2020 11:47	0.01	0.0103		
9/2/2020 11:48	0.01	0.0102		
9/2/2020 11:49	0.009	0.0102		
9/2/2020 11:50	0.009	0.0102		
9/2/2020 11:51	0.009	0.0101		
9/2/2020 11:52	0.01	0.0102		
9/2/2020 11:53	0.01	0.0102		
9/2/2020 11:54	0.009	0.0102		
9/2/2020 11:55	0.01	0.0102		
9/2/2020 11:56	0.009	0.0101		
9/2/2020 11:57	0.01	0.0102		
9/2/2020 11:58	0.009	0.0101		
9/2/2020 11:59	0.011	0.0096		
9/2/2020 12:00	0.012	0.0098		
9/2/2020 12:01	0.011	0.0099		
9/2/2020 12:02	0.009	0.0098		
9/2/2020 12:03	0.009	0.0097		
9/2/2020 12:04	0.011	0.0099		

Former Coyne Textile
CAMP Station - CHA #2
Remedial Design Construction

Timestamp	Mass Concentration Total (mg/m3)	Dustrak TWA (mg/m3)	PID (ppm)	PID TWA (ppm)
9/2/2020 12:05	0.011	0.01		
9/2/2020 12:06	0.01	0.0101		
9/2/2020 12:07	0.012	0.0102		
9/2/2020 12:08	0.012	0.0103		
9/2/2020 12:09	0.01	0.0104		
9/2/2020 12:10	0.012	0.0105		
9/2/2020 12:11	0.01	0.0106		
9/2/2020 12:12	0.01	0.0106		
9/2/2020 12:13	0.018	0.0112		
9/2/2020 12:14	0.012	0.0113		
9/2/2020 12:15	0.01	0.0111		
9/2/2020 12:16	0.009	0.011		
9/2/2020 12:17	0.009	0.011		
9/2/2020 12:18	0.008	0.0109		
9/2/2020 12:19	0.01	0.0109		
9/2/2020 12:20	0.008	0.0107		
9/2/2020 12:21	0.015	0.011		
9/2/2020 12:22	0.01	0.0109		
9/2/2020 12:23	0.009	0.0107		
9/2/2020 12:24	0.01	0.0107		
9/2/2020 12:25	0.009	0.0105		
9/2/2020 12:26	0.008	0.0103		
9/2/2020 12:27	0.009	0.0103		
9/2/2020 12:28	0.009	0.0097		
9/2/2020 12:29	0.009	0.0095		
9/2/2020 12:30	0.009	0.0094		
9/2/2020 12:31	0.008	0.0093		
9/2/2020 12:32	0.01	0.0094		
9/2/2020 12:33	0.01	0.0095		
9/2/2020 12:34	0.016	0.0099		
9/2/2020 12:35	0.009	0.01		
9/2/2020 12:36	0.009	0.0096		
9/2/2020 12:37	0.01	0.0096		
9/2/2020 12:38	0.009	0.0096		
9/2/2020 12:39	0.01	0.0096		
9/2/2020 12:40	0.01	0.0097		
9/2/2020 12:41	0.009	0.0097		
9/2/2020 12:42	0.01	0.0098		
9/2/2020 12:43	0.01	0.0099		
9/2/2020 12:44	0.009	0.0099		
9/2/2020 12:45	0.01	0.0099		
9/2/2020 12:46	0.01	0.0101		
9/2/2020 12:47	0.009	0.01		

Former Coyne Textile
CAMP Station - CHA #2
Remedial Design Construction

Timestamp	Mass Concentration Total (mg/m3)	Dustrak TWA (mg/m3)	PID (ppm)	PID TWA (ppm)
9/2/2020 12:48	0.01	0.01		
9/2/2020 12:49	0.009	0.0095		
9/2/2020 12:50	0.01	0.0096		
9/2/2020 12:51	0.009	0.0096		
9/2/2020 12:52	0.011	0.0097		
9/2/2020 12:53	0.01	0.0097		
9/2/2020 12:54	0.013	0.0099		
9/2/2020 12:55	0.009	0.0099		
9/2/2020 12:56	0.011	0.01		
9/2/2020 12:57	0.01	0.01		
9/2/2020 12:58	0.011	0.0101		
9/2/2020 12:59	0.009	0.0101		
9/2/2020 13:00	0.01	0.0101		
9/2/2020 13:01	0.01	0.0101		
9/2/2020 13:02	0.014	0.0104		
9/2/2020 13:03	0.011	0.0105		
9/2/2020 13:04	0.021	0.0113		
9/2/2020 13:05	0.014	0.0115		
9/2/2020 13:06	0.01	0.0116		
9/2/2020 13:07	0.01	0.0115		
9/2/2020 13:08	0.01	0.0115		
9/2/2020 13:09	0.011	0.0114		
9/2/2020 13:10	0.011	0.0115		
9/2/2020 13:11	0.01	0.0115		
9/2/2020 13:12	0.01	0.0115		
9/2/2020 13:13	0.01	0.0114		
9/2/2020 13:14	0.012	0.0116		
9/2/2020 13:15	0.012	0.0117		
9/2/2020 13:16	0.011	0.0118		
9/2/2020 13:17	0.01	0.0115		
9/2/2020 13:18	0.013	0.0117		
9/2/2020 13:19	0.015	0.0113		
9/2/2020 13:20	0.011	0.0111		
9/2/2020 13:21	0.022	0.0119		
9/2/2020 13:22	0.01	0.0119		
9/2/2020 13:23	0.012	0.012		
9/2/2020 13:24	0.016	0.0123		
9/2/2020 13:25	0.018	0.0128		
9/2/2020 13:26	0.012	0.0129		
9/2/2020 13:27	0.015	0.0133		
9/2/2020 13:28	0.011	0.0133		
9/2/2020 13:29	0.012	0.0133		
9/2/2020 13:30	0.012	0.0133		

Former Coyne Textile
CAMP Station - CHA #2
Remedial Design Construction

Timestamp	Mass Concentration Total (mg/m3)	Dustrak TWA (mg/m3)	PID (ppm)	PID TWA (ppm)
9/2/2020 13:31	0.011	0.0133		
9/2/2020 13:32	0.012	0.0135		
9/2/2020 13:33	0.016	0.0137		
9/2/2020 13:34	0.013	0.0135		
9/2/2020 13:35	0.012	0.0136		
9/2/2020 13:36	0.012	0.0129		
9/2/2020 13:37	0.014	0.0132		
9/2/2020 13:38	0.012	0.0132		
9/2/2020 13:39	0.012	0.0129		
9/2/2020 13:40	0.016	0.0128		
9/2/2020 13:41	0.014	0.0129		
9/2/2020 13:42	0.013	0.0128		
9/2/2020 13:43	0.012	0.0129		
9/2/2020 13:44	0.019	0.0133		
9/2/2020 13:45	0.012	0.0133		
9/2/2020 13:46	0.013	0.0135		
9/2/2020 13:47	0.012	0.0135		
9/2/2020 13:48	0.011	0.0131		
9/2/2020 13:49	0.012	0.0131		
9/2/2020 13:50	0.012	0.0131		
9/2/2020 13:51	0.012	0.0131		
9/2/2020 13:52	0.011	0.0129		
9/2/2020 13:53	0.011	0.0128		
9/2/2020 13:54	0.011	0.0127		
9/2/2020 13:55	0.013	0.0125		
9/2/2020 13:56	0.012	0.0124		
9/2/2020 13:57	0.013	0.0124		
9/2/2020 13:58	0.013	0.0125		
9/2/2020 13:59	0.012	0.012		
9/2/2020 14:00	0.013	0.0121		
9/2/2020 14:01	0.013	0.0121		
9/2/2020 14:02	0.013	0.0121		
9/2/2020 14:03	0.012	0.0122		
9/2/2020 14:04	0.013	0.0123		
9/2/2020 14:05	0.014	0.0124		
9/2/2020 14:06	0.015	0.0126		
9/2/2020 14:07	0.013	0.0127		
9/2/2020 14:08	0.015	0.013		
9/2/2020 14:09	0.017	0.0134		
9/2/2020 14:10	0.015	0.0135		
9/2/2020 14:11	0.014	0.0137		
9/2/2020 14:12	0.013	0.0137		
9/2/2020 14:13	0.013	0.0137		

Former Coyne Textile
CAMP Station - CHA #2
Remedial Design Construction

Timestamp	Mass Concentration Total (mg/m3)	Dustrak TWA (mg/m3)	PID (ppm)	PID TWA (ppm)
9/2/2020 14:14	0.013	0.0137		
9/2/2020 14:15	0.014	0.0138		
9/2/2020 14:16	0.015	0.0139		
9/2/2020 14:17	0.016	0.0141		
9/2/2020 14:18	0.019	0.0146		
9/2/2020 14:19	0.015	0.0147		
9/2/2020 14:20	0.014	0.0147		
9/2/2020 14:21	0.014	0.0147		
9/2/2020 14:22	0.014	0.0147		
9/2/2020 14:23	0.014	0.0147		
9/2/2020 14:24	0.014	0.0145		
9/2/2020 14:25	0.016	0.0145		
9/2/2020 14:26	0.015	0.0146		
9/2/2020 14:27	0.015	0.0147		
9/2/2020 14:28	0.017	0.015		
9/2/2020 14:29	0.018	0.0153		
9/2/2020 14:30	0.018	0.0156		
9/2/2020 14:31	0.018	0.0158		
9/2/2020 14:32	0.019	0.016		
9/2/2020 14:33	0.019	0.016		
9/2/2020 14:34	0.015	0.016		
9/2/2020 14:35	0.016	0.0161		
9/2/2020 14:36	0.018	0.0164		
9/2/2020 14:37	0.016	0.0165		
9/2/2020 14:38	0.019	0.0169		
9/2/2020 14:39	0.015	0.0169		
9/2/2020 14:40	0.016	0.0169		
9/2/2020 14:41	0.02	0.0173		
9/2/2020 14:42	0.016	0.0173		
9/2/2020 14:43	0.016	0.0173		
9/2/2020 14:44	0.016	0.0171		
9/2/2020 14:45	0.016	0.017		
9/2/2020 14:46	0.023	0.0173		
9/2/2020 14:47	0.017	0.0172		
9/2/2020 14:48	0.017	0.0171		
9/2/2020 14:49	0.016	0.0171		
9/2/2020 14:50	0.017	0.0172		
9/2/2020 14:51	0.016	0.0171		
9/2/2020 14:52	0.016	0.0171		
9/2/2020 14:53	0.016	0.0169		
9/2/2020 14:54	0.017	0.017		
9/2/2020 14:55	0.016	0.017		
9/2/2020 14:56	0.061	0.0197		

Former Coyne Textile
CAMP Station - CHA #2
Remedial Design Construction

Timestamp	Mass Concentration Total (mg/m3)	Dustrak TWA (mg/m3)	PID (ppm)	PID TWA (ppm)
9/2/2020 14:57	0.02	0.02		
9/2/2020 14:58	0.213	0.0331		
9/2/2020 14:59	0.045	0.0351		
9/2/2020 15:00	0.021	0.0354		
9/2/2020 15:01	0.025	0.0355		
9/2/2020 15:02	0.025	0.0361		
9/2/2020 15:03	0.023	0.0365		
9/2/2020 15:04	0.025	0.0371		
9/2/2020 15:05	0.023	0.0375		
9/2/2020 15:06	0.027	0.0382		
9/2/2020 15:07	0.023	0.0387		
9/2/2020 15:08	0.025	0.0393		
9/2/2020 15:09	0.035	0.0405		
9/2/2020 15:10	0.036	0.0418		
9/2/2020 15:11	0.033	0.0399		
9/2/2020 15:12	0.039	0.0412		
9/2/2020 15:13	0.035	0.0293		
9/2/2020 15:14	0.036	0.0287		
9/2/2020 15:15	0.024	0.0289		
9/2/2020 15:16	0.528	0.0625		
9/2/2020 15:17	0.029	0.0627		
9/2/2020 15:18	0.029	0.0631		
9/2/2020 15:19	0.022	0.0629		
9/2/2020 15:20	0.028	0.0633		
9/2/2020 15:21	0.021	0.0629		
9/2/2020 15:22	0.021	0.0627		
9/2/2020 15:23	0.057	0.0649		
9/2/2020 15:24	0.047	0.0657		
9/2/2020 15:25	0.087	0.0691		
9/2/2020 15:26	0.028	0.0687		
9/2/2020 15:27	0.02	0.0675		
9/2/2020 15:28	0.02	0.0665		
9/2/2020 15:29	0.019	0.0653		
9/2/2020 15:30	0.021	0.0651		
9/2/2020 15:31	0.022	0.0314		
9/2/2020 15:32	0.02	0.0308		
9/2/2020 15:33	0.02	0.0302		
9/2/2020 15:34	0.019	0.03		
9/2/2020 15:35	0.02	0.0295		
9/2/2020 15:36	0.021	0.0295		
9/2/2020 15:37	0.019	0.0293		
9/2/2020 15:38	0.023	0.0271		
9/2/2020 15:39	0.022	0.0254		

Former Coyne Textile
CAMP Station - CHA #2
Remedial Design Construction

Timestamp	Mass Concentration Total (mg/m3)	Dustrak TWA (mg/m3)	PID (ppm)	PID TWA (ppm)
9/2/2020 15:40	0.021	0.021		
9/2/2020 15:41	0.02	0.0205		
9/2/2020 15:42	0.02	0.0205		
9/2/2020 15:43	0.021	0.0205		
9/2/2020 15:44	0.021	0.0207		
9/2/2020 15:45	0.02	0.0206		
9/2/2020 15:46	0.02	0.0205		
9/2/2020 15:47	0.022	0.0206		
9/2/2020 15:48	0.021	0.0207		
9/2/2020 15:49	0.021	0.0208		
9/2/2020 15:50	0.021	0.0209		
9/2/2020 15:51	0.019	0.0207		
9/2/2020 15:52	0.019	0.0207		
9/2/2020 15:53	0.02	0.0205		
9/2/2020 15:54	0.02	0.0204		
9/2/2020 15:55	0.021	0.0204		
9/2/2020 15:56	0.019	0.0203		
9/2/2020 15:57	0.021	0.0204		
9/2/2020 15:58	0.021	0.0204		
9/2/2020 15:59	0.02	0.0203		
9/2/2020 16:00	0.021	0.0204		
9/2/2020 16:01	0.023	0.0206		
9/2/2020 16:02	0.02	0.0205		
9/2/2020 16:03	0.032	0.0212		
9/2/2020 16:04	0.022	0.0213		
9/2/2020 16:05	0.02	0.0212		
9/2/2020 16:06	0.022	0.0214		
9/2/2020 16:07	0.02	0.0215		
9/2/2020 16:08	0.02	0.0215		
9/2/2020 16:09	0.02	0.0215		
9/2/2020 16:10	0.02	0.0214		
9/2/2020 16:11	0.021	0.0215		
9/2/2020 16:12	0.02	0.0215		
9/2/2020 16:13	0.019	0.0213		
9/2/2020 16:14	0.021	0.0214		
9/2/2020 16:15	0.021	0.0214		
9/2/2020 16:16	0.021	0.0213		
9/2/2020 16:17	0.021	0.0213		
9/2/2020 16:18	0.021	0.0206		
9/2/2020 16:19	0.02	0.0205		
9/2/2020 16:20	0.02	0.0205		
9/2/2020 16:21	0.021	0.0204		
9/2/2020 16:22	0.02	0.0204		

Former Coyne Textile
CAMP Station - CHA #2
Remedial Design Construction

Timestamp	Mass Concentration Total (mg/m3)	Dustrak TWA (mg/m3)	PID (ppm)	PID TWA (ppm)
9/2/2020 16:23	0.02	0.0204		
9/2/2020 16:24	0.02	0.0204		
9/2/2020 16:25	0.021	0.0205		
9/2/2020 16:26	0.024	0.0207		
9/2/2020 16:27	0.021	0.0207		
9/2/2020 16:28	0.02	0.0208		
9/2/2020 16:29	0.021	0.0208		
9/2/2020 16:30	0.022	0.0209		
9/2/2020 16:31	0.022	0.0209		
9/2/2020 16:32	0.02	0.0209		
9/2/2020 16:33	0.021	0.0209		
9/2/2020 16:34	0.02	0.0209		
9/2/2020 16:35	0.02	0.0209		
9/2/2020 16:36	0.022	0.0209		
9/2/2020 16:37	0.022	0.0211		
9/2/2020 16:38	0.024	0.0213		
9/2/2020 16:39	0.021	0.0214		
9/2/2020 16:40	0.021	0.0214		
9/2/2020 16:41	0.021	0.0212		
9/2/2020 16:42	0.025	0.0215		
9/2/2020 16:43	0.023	0.0217		
9/2/2020 16:44	0.022	0.0217		
9/2/2020 16:45	0.021	0.0217		
9/2/2020 16:46	0.021	0.0216		
9/2/2020 16:47	0.021	0.0217		
9/2/2020 16:48	0.024	0.0219		
9/2/2020 16:49	0.025	0.0222		
9/2/2020 16:50	0.024	0.0225		
9/2/2020 16:51	0.023	0.0225		
9/2/2020 16:52	0.022	0.0225		
9/2/2020 16:53	0.026	0.0227		
9/2/2020 16:54	0.022	0.0227		
9/2/2020 16:55	0.026	0.0231		
9/2/2020 16:56	0.021	0.0231		
9/2/2020 16:57	0.021	0.0228		
9/2/2020 16:58	0.021	0.0227		
9/2/2020 16:59	0.022	0.0227		
9/2/2020 17:00	0.022	0.0227		
9/2/2020 17:01	0.021	0.0227		
9/2/2020 17:02	0.023	0.0229		
9/2/2020 17:03	0.023	0.0228		
9/2/2020 17:04	0.022	0.0226		
9/2/2020 17:05	0.023	0.0225		

Former Coyne Textile
CAMP Station - CHA #2
Remedial Design Construction

Timestamp	Mass Concentration Total (mg/m3)	Dustrak TWA (mg/m3)	PID (ppm)	PID TWA (ppm)
9/2/2020 17:06	0.022	0.0225		
9/2/2020 17:07	0.022	0.0225		
9/2/2020 17:08	0.024	0.0223		
9/2/2020 17:09	0.027	0.0227		
9/2/2020 17:10	0.023	0.0225		
9/2/2020 17:11	0.025	0.0227		
9/2/2020 17:12	0.022	0.0228		
9/2/2020 17:13	0.022	0.0229		
9/2/2020 17:14	0.023	0.0229		
9/3/2020 6:47	0.023	0.023	0	0.073
9/3/2020 6:48	0.026	0.0245	0	0.073
9/3/2020 6:49	0.027	0.0253	0	0.073
9/3/2020 6:50	0.027	0.0258	0	0.073
9/3/2020 6:51	0.028	0.0262	0	0.073
9/3/2020 6:52	0.037	0.028	0	0.073
9/3/2020 6:53	0.027	0.0279	0	0.073
9/3/2020 6:54	0.026	0.0276	0	0.073
9/3/2020 6:55	0.03	0.0279	0	0.073
9/3/2020 6:56	0.032	0.0283	0	0.073
9/3/2020 6:57	0.026	0.0281	0	0.073
9/3/2020 6:58	0.029	0.0282	0	0.073
9/3/2020 6:59	0.025	0.0279	0	0.073
9/3/2020 7:00	0.025	0.0277	0	0.073
9/3/2020 7:01	0.023	0.0274	0	0.073
9/3/2020 7:02	0.022	0.0273	0	0.073
9/3/2020 7:03	0.023	0.0271	0	0.073
9/3/2020 7:04	0.026	0.0271	0	0.073
9/3/2020 7:05	0.022	0.0267	0	0.073
9/3/2020 7:06	0.022	0.0263	0	0.073
9/3/2020 7:07	0.023	0.0254	0	0.073
9/3/2020 7:08	0.026	0.0253	0	0.073
9/3/2020 7:09	0.031	0.0257	0	0.073
9/3/2020 7:10	0.03	0.0257	0	0.073
9/3/2020 7:11	0.032	0.0257	0	0.073
9/3/2020 7:12	0.028	0.0258	0	0.073
9/3/2020 7:13	0.031	0.0259	0	0.073
9/3/2020 7:14	0.026	0.026	0	0.073
9/3/2020 7:15	0.025	0.026	0	0.073
9/3/2020 7:16	0.024	0.0261	0	0.073
9/3/2020 7:17	0.028	0.0265	0	0.073
9/3/2020 7:18	0.026	0.0267	0	0.073
9/3/2020 7:19	0.027	0.0267	0	0.073
9/3/2020 7:20	0.022	0.0267	0	0.073

Former Coyne Textile
CAMP Station - CHA #2
Remedial Design Construction

Timestamp	Mass Concentration Total (mg/m3)	Dustrak TWA (mg/m3)	PID (ppm)	PID TWA (ppm)
9/3/2020 7:21	0.024	0.0269	0	0.073
9/3/2020 7:22	0.023	0.0269	0	0.073
9/3/2020 7:23	0.022	0.0266	0	0.073
9/3/2020 7:24	0.02	0.0259	0	0.073
9/3/2020 7:25	0.025	0.0255	0	0.073
9/3/2020 7:26	0.023	0.0249	0	0.073
9/3/2020 7:27	0.032	0.0252	0	0.073
9/3/2020 7:28	0.024	0.0247	0	0.073
9/3/2020 7:29	0.022	0.0245	0	0.073
9/3/2020 7:30	0.023	0.0243	0	0.073
9/3/2020 7:31	0.021	0.0241	0	0.073
9/3/2020 7:32	0.021	0.0237	0	0.073
9/3/2020 7:33	0.021	0.0233	0	0.073
9/3/2020 7:34	0.021	0.0229	0	0.073
9/3/2020 7:35	0.02	0.0228	0	0.073
9/3/2020 7:36	0.021	0.0226	0	0.073
9/3/2020 7:37	0.021	0.0225	0	0.073
9/3/2020 7:38	0.021	0.0224	0	0.073
9/3/2020 7:39	0.021	0.0225	0	0.073
9/3/2020 7:40	0.026	0.0225	0	0.073
9/3/2020 7:41	0.023	0.0225	0	0.073
9/3/2020 7:42	0.02	0.0217	0	0.073
9/3/2020 7:43	0.02	0.0215	0	0.073
9/3/2020 7:44	0.022	0.0215	0	0.073
9/3/2020 7:45	0.021	0.0213	0	0.073
9/3/2020 7:46	0.019	0.0212	0	0.073
9/3/2020 7:47	0.023	0.0213	0	0.073
9/3/2020 7:48	0.024	0.0215	0	0.073
9/3/2020 7:49	0.024	0.0217	0	0.073
9/3/2020 7:50	0.022	0.0219	0	0.073
9/3/2020 7:51	0.019	0.0217	0	0.073
9/3/2020 7:52	0.019	0.0216	0	0.073
9/3/2020 7:53	0.024	0.0218	0	0.073
9/3/2020 7:54	0.022	0.0219	0	0.073
9/3/2020 7:55	0.02	0.0215	0	0.073
9/3/2020 7:56	0.022	0.0214	0	0.073
9/3/2020 7:57	0.022	0.0215	0	0.073
9/3/2020 7:58	0.023	0.0217	0	0.073
9/3/2020 7:59	0.019	0.0215	0	0.073
9/3/2020 8:00	0.018	0.0213	0	0.073
9/3/2020 8:01	0.018	0.0213	0	0.073
9/3/2020 8:02	0.02	0.0211	0	0.073
9/3/2020 8:03	0.019	0.0207	0	0.073

Former Coyne Textile
CAMP Station - CHA #2
Remedial Design Construction

Timestamp	Mass Concentration Total (mg/m3)	Dustrak TWA (mg/m3)	PID (ppm)	PID TWA (ppm)
9/3/2020 8:04	0.023	0.0207	0	0.073
9/3/2020 8:05	0.018	0.0204	0	0.073
9/3/2020 8:06	0.018	0.0203	0	0.073
9/3/2020 8:07	0.019	0.0203	0	0.073
9/3/2020 8:08	0.018	0.0199	0	0.073
9/3/2020 8:09	0.018	0.0197	0	0.073
9/3/2020 8:10	0.018	0.0195	0	0.073
9/3/2020 8:11	0.029	0.02	0	0.073
9/3/2020 8:12	0.022	0.02	0	0.073
9/3/2020 8:13	0.033	0.0207	0	0.073
9/3/2020 8:14	0.021	0.0208	0	0.073
9/3/2020 8:15	0.019	0.0209	0	0.073
9/3/2020 8:16	0.018	0.0209	0	0.073
9/3/2020 8:17	0.022	0.021	0	0.073
9/3/2020 8:18	0.022	0.0212	0	0.073
9/3/2020 8:19	0.026	0.0214	0	0.073
9/3/2020 8:20	0.019	0.0215	0	0.073
9/3/2020 8:21	0.018	0.0215	0	0.073
9/3/2020 8:22	0.023	0.0217	0	0.073
9/3/2020 8:23	0.023	0.0221	0	0.073
9/3/2020 8:24	0.027	0.0227	0	0.073
9/3/2020 8:25	0.018	0.0227	0	0.073
9/3/2020 8:26	0.018	0.0219	0	0.073
9/3/2020 8:27	0.03	0.0225	0	0.073
9/3/2020 8:28	0.022	0.0217	0	0.073
9/3/2020 8:29	0.021	0.0217	0	0.073
9/3/2020 8:30	0.018	0.0217	0	0.073
9/3/2020 8:31	0.019	0.0217	0	0.073
9/3/2020 8:32	0.018	0.0215	0	0.073
9/3/2020 8:33	0.018	0.0212	0	0.073
9/3/2020 8:34	0.018	0.0207	0	0.073
9/3/2020 8:35	0.018	0.0206	0	0.073
9/3/2020 8:36	0.018	0.0206	0	0.073
9/3/2020 8:37	0.095	0.0254	0	0.073
9/3/2020 8:38	0.022	0.0253	0	0.073
9/3/2020 8:39	0.026	0.0253	0	0.073
9/3/2020 8:40	0.035	0.0264	0	0.073
9/3/2020 8:41	0.022	0.0267	0	0.073
9/3/2020 8:42	0.018	0.0259	0	0.073
9/3/2020 8:43	0.017	0.0255	0	0.073
9/3/2020 8:44	0.018	0.0253	0	0.073
9/3/2020 8:45	0.017	0.0253	0	0.073
9/3/2020 8:46	0.018	0.0252	0	0.073

Former Coyne Textile
CAMP Station - CHA #2
Remedial Design Construction

Timestamp	Mass Concentration Total (mg/m3)	Dustrak TWA (mg/m3)	PID (ppm)	PID TWA (ppm)
9/3/2020 8:47	0.026	0.0257	0	0.073
9/3/2020 8:48	0.021	0.0259	0	0.073
9/3/2020 8:49	0.027	0.0265	0	0.073
9/3/2020 8:50	0.018	0.0265	0	0.073
9/3/2020 8:51	0.017	0.0265	0	0.073
9/3/2020 8:52	0.017	0.0213	0	0.073
9/3/2020 8:53	0.018	0.021	0	0.073
9/3/2020 8:54	0.016	0.0203	0	0.073
9/3/2020 8:55	0.026	0.0197	0	0.073
9/3/2020 8:56	0.017	0.0194	0	0.073
9/3/2020 8:57	0.017	0.0193	0	0.073
9/3/2020 8:58	0.016	0.0193	0	0.073
9/3/2020 8:59	0.016	0.0191	0	0.073
9/3/2020 9:00	0.016	0.0191	0	0.073
9/3/2020 9:01	0.017	0.019	0	0.073
9/3/2020 9:02	0.017	0.0184	0	0.073
9/3/2020 9:03	0.018	0.0182	0	0.073
9/3/2020 9:04	0.016	0.0175	0	0.073
9/3/2020 9:05	0.036	0.0187	0	0.073
9/3/2020 9:06	0.026	0.0193	0	0.073
9/3/2020 9:07	0.03	0.0201	0	0.073
9/3/2020 9:08	0.02	0.0203	0	0.073
9/3/2020 9:09	0.019	0.0205	0	0.073
9/3/2020 9:10	0.019	0.02	0	0.073
9/3/2020 9:11	0.018	0.0201	0	0.073
9/3/2020 9:12	0.019	0.0202	0	0.073
9/3/2020 9:13	0.02	0.0205	0	0.073
9/3/2020 9:14	0.018	0.0206	0	0.073
9/3/2020 9:15	0.016	0.0206	0	0.073
9/3/2020 9:16	0.016	0.0205	0	0.073
9/3/2020 9:17	0.018	0.0206	0	0.073
9/3/2020 9:18	0.019	0.0207	0	0.073
9/3/2020 9:19	0.017	0.0207	0	0.073
9/3/2020 9:20	0.017	0.0195	0	0.073
9/3/2020 9:21	0.017	0.0189	0	0.073
9/3/2020 9:22	0.017	0.018	0	0.073
9/3/2020 9:23	0.017	0.0178	0	0.073
9/3/2020 9:24	0.02	0.0179	0	0.073
9/3/2020 9:25	0.018	0.0178	0	0.073
9/3/2020 9:26	0.017	0.0177	0	0.073
9/3/2020 9:27	0.021	0.0179	0	0.073
9/3/2020 9:28	0.024	0.0181	0	0.073
9/3/2020 9:29	0.018	0.0181	0	0.073

Former Coyne Textile
CAMP Station - CHA #2
Remedial Design Construction

Timestamp	Mass Concentration Total (mg/m3)	Dustrak TWA (mg/m3)	PID (ppm)	PID TWA (ppm)
9/3/2020 9:30	0.018	0.0183	0	0.073
9/3/2020 9:31	0.018	0.0184	0	0.073
9/3/2020 9:32	0.017	0.0183	0	0.073
9/3/2020 9:33	0.017	0.0182	0	0.073
9/3/2020 9:34	0.017	0.0182	0	0.073
9/3/2020 9:35	0.019	0.0183	0	0.073
9/3/2020 9:36	0.017	0.0183	0	0.073
9/3/2020 9:37	0.018	0.0184	0	0.073
9/3/2020 9:38	0.019	0.0185	0	0.073
9/3/2020 9:39	0.017	0.0183	0	0.073
9/3/2020 9:40	0.018	0.0183	0	0.073
9/3/2020 9:41	0.017	0.0183	0	0.073
9/3/2020 9:42	0.018	0.0181	0	0.073
9/3/2020 9:43	0.018	0.0177	0	0.073
9/3/2020 9:44	0.018	0.0177	0	0.073
9/3/2020 9:45	0.017	0.0177	0	0.073
9/3/2020 9:46	0.019	0.0177	0	0.073
9/3/2020 9:47	0.045	0.0196	0	0.073
9/3/2020 9:48	0.02	0.0198	0	0.073
9/3/2020 9:49	0.019	0.0199	0	0.073
9/3/2020 9:50	0.019	0.0199	0	0.073
9/3/2020 9:51	0.019	0.0201	0	0.073
9/3/2020 9:52	0.021	0.0203	0	0.073
9/3/2020 9:53	0.018	0.0202	0	0.073
9/3/2020 9:54	0.017	0.0202	0	0.073
9/3/2020 9:55	0.02	0.0203	0	0.073
9/3/2020 9:56	0.021	0.0206	0	0.073
9/3/2020 9:57	0.019	0.0207	0	0.073
9/3/2020 9:58	0.018	0.0207	0	0.073
9/3/2020 9:59	0.041	0.0222	0	0.073
9/3/2020 10:00	0.055	0.0247	0	0.073
9/3/2020 10:01	0.063	0.0277	0	0.073
9/3/2020 10:02	0.033	0.0269	0	0.073
9/3/2020 10:03	0.028	0.0274	0	0.073
9/3/2020 10:04	0.03	0.0281	0	0.073
9/3/2020 10:05	0.091	0.0329	0	0.073
9/3/2020 10:06	0.027	0.0335	0	0.073
9/3/2020 10:07	0.017	0.0332	0	0.073
9/3/2020 10:08	0.017	0.0331	0	0.073
9/3/2020 10:09	0.016	0.0331	0	0.073
9/3/2020 10:10	0.052	0.0352	0	0.073
9/3/2020 10:11	0.018	0.035	0	0.073
9/3/2020 10:12	0.072	0.0385	0	0.073

Former Coyne Textile
CAMP Station - CHA #2
Remedial Design Construction

Timestamp	Mass Concentration Total (mg/m3)	Dustrak TWA (mg/m3)	PID (ppm)	PID TWA (ppm)
9/3/2020 10:13	0.1	0.044	0	0.073
9/3/2020 10:14	0.02	0.0426	0	0.073
9/3/2020 10:15	0.023	0.0405	0	0.073
9/3/2020 10:16	0.032	0.0384	0	0.073
9/3/2020 10:17	0.016	0.0373	0	0.073
9/3/2020 10:18	0.017	0.0365	0	0.073
9/3/2020 10:19	0.015	0.0355	0	0.073
9/3/2020 10:20	0.016	0.0305	0	0.073
9/3/2020 10:21	0.016	0.0298	0	0.073
9/3/2020 10:22	0.052	0.0321	0	0.073
9/3/2020 10:23	0.043	0.0339	0	0.073
9/3/2020 10:24	0.023	0.0343	0	0.073
9/3/2020 10:25	0.019	0.0321	0	0.073
9/3/2020 10:26	0.023	0.0325	0	0.073
9/3/2020 10:27	0.019	0.0289	0	0.073
9/3/2020 10:28	0.017	0.0234	0	0.073
9/3/2020 10:29	0.016	0.0231	0	0.073
9/3/2020 10:30	0.016	0.0227	0	0.073
9/3/2020 10:31	0.022	0.022	0	0.073
9/3/2020 10:32	0.017	0.0221	0	0.073
9/3/2020 10:33	0.017	0.0221	0	0.073
9/3/2020 10:34	0.017	0.0222	0	0.073
9/3/2020 10:35	0.02	0.0225	0	0.073
9/3/2020 10:36	0.018	0.0226	0	0.073
9/3/2020 10:37	0.03	0.0211	0	0.073
9/3/2020 10:38	0.018	0.0195	0	0.073
9/3/2020 10:39	0.019	0.0192	0	0.073
9/3/2020 10:40	0.018	0.0191	0	0.073
9/3/2020 10:41	0.046	0.0207	0	0.073
9/3/2020 10:42	0.029	0.0213	0	0.073
9/3/2020 10:43	0.041	0.0229	0	0.073
9/3/2020 10:44	0.104	0.0288	0	0.073
9/3/2020 10:45	0.021	0.0291	0	0.073
9/3/2020 10:46	0.019	0.0289	0	0.073
9/3/2020 10:47	0.019	0.0291	0	0.073
9/3/2020 10:48	0.018	0.0291	0	0.073
9/3/2020 10:49	0.027	0.0298	0	0.073
9/3/2020 10:50	0.025	0.0301	0	0.073
9/3/2020 10:51	0.03	0.0309	0	0.073
9/3/2020 10:52	0.025	0.0306	0	0.073
9/3/2020 10:53	0.024	0.031	0	0.073
9/3/2020 10:54	0.019	0.031	0	0.073
9/3/2020 10:55	0.022	0.0313	0	0.073

Former Coyne Textile
CAMP Station - CHA #2
Remedial Design Construction

Timestamp	Mass Concentration Total (mg/m3)	Dustrak TWA (mg/m3)	PID (ppm)	PID TWA (ppm)
9/3/2020 10:56	0.022	0.0297	0	0.073
9/3/2020 10:57	0.02	0.0291	0	0.073
9/3/2020 10:58	0.021	0.0277	0	0.073
9/3/2020 10:59	0.019	0.0221	0	0.073
9/3/2020 11:00	0.02	0.022	0	0.073
9/3/2020 11:01	0.02	0.0221	0	0.073
9/3/2020 11:02	0.02	0.0221	0	0.073
9/3/2020 11:03	0.025	0.0226	0	0.073
9/3/2020 11:04	0.02	0.0221	0	0.073
9/3/2020 11:05	0.022	0.0219	0	0.073
9/3/2020 11:06	0.033	0.0221	0	0.073
9/3/2020 11:07	0.084	0.0261	0	0.073
9/3/2020 11:08	0.025	0.0261	0	0.073
9/3/2020 11:09	0.028	0.0267	0	0.073
9/3/2020 11:10	0.027	0.0271	0	0.073
9/3/2020 11:11	0.022	0.0271	0	0.073
9/3/2020 11:12	0.02	0.0271	0	0.073
9/3/2020 11:13	0.024	0.0273	0	0.073
9/3/2020 11:14	0.02	0.0273	0	0.073
9/3/2020 11:15	0.019	0.0273	0	0.073
9/3/2020 11:16	0.019	0.0272	0	0.073
9/3/2020 11:17	0.021	0.0273	0	0.073
9/3/2020 11:18	0.019	0.0269	0	0.073
9/3/2020 11:19	0.029	0.0275	0	0.073
9/3/2020 11:20	0.024	0.0276	0	0.073
9/3/2020 11:21	0.026	0.0271	0	0.073
9/3/2020 11:22	0.019	0.0228	0	0.073
9/3/2020 11:23	0.02	0.0225	0	0.073
9/3/2020 11:24	0.02	0.0219	0	0.073
9/3/2020 11:25	0.019	0.0214	0	0.073
9/3/2020 11:26	0.018	0.0211	0	0.073
9/3/2020 11:27	0.023	0.0213	0	0.073
9/3/2020 11:28	0.025	0.0214	0	0.073
9/3/2020 11:29	0.022	0.0215	0	0.073
9/3/2020 11:30	0.019	0.0215	0	0.073
9/3/2020 11:31	0.018	0.0215	0	0.073
9/3/2020 11:32	0.029	0.022	0	0.073
9/3/2020 11:33	0.033	0.0229	0	0.073
9/3/2020 11:34	0.022	0.0225	0	0.073
9/3/2020 11:35	0.022	0.0223	0	0.073
9/3/2020 11:36	0.021	0.022	0	0.073
9/3/2020 11:37	0.022	0.0222	0	0.073
9/3/2020 11:38	0.022	0.0223	0	0.073

Former Coyne Textile
CAMP Station - CHA #2
Remedial Design Construction

Timestamp	Mass Concentration Total (mg/m3)	Dustrak TWA (mg/m3)	PID (ppm)	PID TWA (ppm)
9/3/2020 11:39	0.019	0.0223	0	0.073
9/3/2020 11:40	0.019	0.0223	0	0.073
9/3/2020 11:41	0.019	0.0223	0	0.073
9/3/2020 11:42	0.02	0.0221	0	0.073
9/3/2020 11:43	0.019	0.0217	0	0.073
9/3/2020 11:44	0.02	0.0216	0	0.073
9/3/2020 11:45	0.019	0.0216	0	0.073
9/3/2020 11:46	0.019	0.0217	0	0.073
9/3/2020 11:47	0.019	0.021	0	0.073
9/3/2020 11:48	0.024	0.0204	0	0.073
9/3/2020 11:49	0.022	0.0204	0	0.073
9/3/2020 11:50	0.023	0.0205	0	0.073
9/3/2020 11:51	0.021	0.0205	0	0.073
9/3/2020 11:52	0.022	0.0205	0	0.073
9/3/2020 11:53	0.019	0.0203	0	0.073
9/3/2020 11:54	0.02	0.0203	0	0.073
9/3/2020 11:55	0.019	0.0203	0	0.073
9/3/2020 11:56	0.018	0.0203	0	0.073
9/3/2020 11:57	0.018	0.0201	0	0.073
9/3/2020 11:58	0.019	0.0201	0	0.073
9/3/2020 11:59	0.02	0.0201	0	0.073
9/3/2020 12:00	0.021	0.0203	0	0.073
9/3/2020 12:01	0.022	0.0205	0	0.073
9/3/2020 12:02	0.02	0.0205	0	0.073
9/3/2020 12:03	0.02	0.0203	0	0.073
9/3/2020 12:04	0.019	0.0201	0	0.073
9/3/2020 12:05	0.021	0.0199	0	0.073
9/3/2020 12:06	0.021	0.0199	0	0.073
9/3/2020 12:07	0.022	0.0199	0	0.073
9/3/2020 12:08	0.022	0.0201	0	0.073
9/3/2020 12:09	0.027	0.0206	0	0.073
9/3/2020 12:10	0.022	0.0208	0	0.073
9/3/2020 12:11	0.02	0.0209	0	0.073
9/3/2020 12:12	0.021	0.0211	0	0.073
9/3/2020 12:13	0.019	0.0211	0	0.073
9/3/2020 12:14	0.019	0.0211	0	0.073
9/3/2020 12:15	0.02	0.021	0	0.073
9/3/2020 12:16	0.029	0.0215	0	0.073
9/3/2020 12:17	0.026	0.0219	0	0.073
9/3/2020 12:18	0.027	0.0223	0	0.073
9/3/2020 12:19	0.021	0.0225	0	0.073
9/3/2020 12:20	0.024	0.0227	0	0.073
9/3/2020 12:21	0.022	0.0227	0	0.073

Former Coyne Textile
CAMP Station - CHA #2
Remedial Design Construction

Timestamp	Mass Concentration Total (mg/m3)	Dustrak TWA (mg/m3)	PID (ppm)	PID TWA (ppm)
9/3/2020 12:22	0.018	0.0225	0	0.073
9/3/2020 12:23	0.019	0.0223	0	0.073
9/3/2020 12:24	0.019	0.0217	0	0.073
9/3/2020 12:25	0.018	0.0215	0	0.073
9/3/2020 12:26	0.02	0.0215	0	0.073
9/3/2020 12:27	0.018	0.0213	0	0.073
9/3/2020 12:28	0.018	0.0212	0	0.073
9/3/2020 12:29	0.02	0.0213	0	0.073
9/3/2020 12:30	0.025	0.0216	0	0.073
9/3/2020 12:31	0.025	0.0213	0	0.073
9/3/2020 12:32	0.019	0.0209	0	0.073
9/3/2020 12:33	0.017	0.0202	0	0.073
9/3/2020 12:34	0.021	0.0202	0	0.073
9/3/2020 12:35	0.04	0.0213	0	0.073
9/3/2020 12:36	0.028	0.0217	0	0.073
9/3/2020 12:37	0.027	0.0223	0	0.073
9/3/2020 12:38	0.018	0.0222	0	0.073
9/3/2020 12:39	0.017	0.0221	0	0.073
9/3/2020 12:40	0.024	0.0225	0	0.073
9/3/2020 12:41	0.033	0.0233	0	0.073
9/3/2020 12:42	0.023	0.0237	0	0.073
9/3/2020 12:43	0.021	0.0239	0	0.073
9/3/2020 12:44	0.02	0.0239	0	0.073
9/3/2020 12:45	0.045	0.0252	0	0.073
9/3/2020 12:46	0.027	0.0253	0	0.073
9/3/2020 12:47	0.017	0.0252	0	0.073
9/3/2020 12:48	0.018	0.0253	0	0.073
9/3/2020 12:49	0.018	0.0251	0	0.073
9/3/2020 12:50	0.019	0.0237	0	0.073
9/3/2020 12:51	0.017	0.0229	0	0.073
9/3/2020 12:52	0.017	0.0223	0	0.073
9/3/2020 12:53	0.017	0.0222	0	0.073
9/3/2020 12:54	0.017	0.0222	0	0.073
9/3/2020 12:55	0.018	0.0218	0	0.073
9/3/2020 12:56	0.018	0.0208	0	0.073
9/3/2020 12:57	0.018	0.0205	0	0.073
9/3/2020 12:58	0.021	0.0205	0	0.073
9/3/2020 12:59	0.017	0.0203	0	0.073
9/3/2020 13:00	0.018	0.0185	0	0.073
9/3/2020 13:01	0.019	0.0179	0	0.073
9/3/2020 13:02	0.019	0.0181	0	0.073
9/3/2020 13:03	0.017	0.018	0	0.073
9/3/2020 13:04	0.024	0.0184	0	0.073

Former Coyne Textile
CAMP Station - CHA #2
Remedial Design Construction

Timestamp	Mass Concentration Total (mg/m3)	Dustrak TWA (mg/m3)	PID (ppm)	PID TWA (ppm)
9/3/2020 13:05	0.017	0.0183	0	0.073
9/3/2020 13:06	0.023	0.0187	0	0.073
9/3/2020 13:07	0.018	0.0187	0	0.073
9/3/2020 13:08	0.017	0.0187	0	0.073
9/3/2020 13:09	0.018	0.0188	0	0.073
9/3/2020 13:10	0.017	0.0187	0	0.073
9/3/2020 13:11	0.017	0.0187	0	0.073
9/3/2020 13:12	0.018	0.0187	0	0.073
9/3/2020 13:13	0.018	0.0185	0	0.073
9/3/2020 13:14	0.017	0.0185	0	0.073
9/3/2020 13:15	0.017	0.0184	0	0.073
9/3/2020 13:16	0.018	0.0183	0	0.073
9/3/2020 13:17	0.017	0.0182	0	0.073
9/3/2020 13:18	0.017	0.0182	0	0.073
9/3/2020 13:19	0.021	0.018	0	0.073
9/3/2020 13:20	0.018	0.0181	0	0.073
9/3/2020 13:21	0.018	0.0177	0	0.073
9/3/2020 13:22	0.022	0.018	0	0.073
9/3/2020 13:23	0.045	0.0199	0	0.073
9/3/2020 13:24	0.022	0.0201	0	0.073
9/3/2020 13:25	0.019	0.0203	0	0.073
9/3/2020 13:26	0.024	0.0207	0	0.073
9/3/2020 13:27	0.019	0.0208	0	0.073
9/3/2020 13:28	0.036	0.022	0	0.073
9/3/2020 13:29	0.049	0.0241	0	0.073
9/3/2020 13:30	0.024	0.0246	0	0.073
9/3/2020 13:31	0.019	0.0247	0	0.073
9/3/2020 13:32	0.019	0.0248	0	0.073
9/3/2020 13:33	0.018	0.0249	0	0.073
9/3/2020 13:34	0.018	0.0247	0	0.073
9/3/2020 13:35	0.017	0.0246	0	0.073
9/3/2020 13:36	0.017	0.0245	0	0.073
9/3/2020 13:37	0.02	0.0244	0	0.073
9/3/2020 13:38	0.018	0.0226	0	0.073
9/3/2020 13:39	0.02	0.0225	0	0.073
9/3/2020 13:40	0.019	0.0225	0	0.073
9/3/2020 13:41	0.017	0.022	0	0.073
9/3/2020 13:42	0.017	0.0219	0	0.073
9/3/2020 13:43	0.018	0.0207	0	0.073
9/3/2020 13:44	0.026	0.0191	0	0.073
9/3/2020 13:45	0.035	0.0199	0	0.073
9/3/2020 13:46	0.043	0.0215	0	0.073
9/3/2020 13:47	0.016	0.0213	0	0.073

Former Coyne Textile
CAMP Station - CHA #2
Remedial Design Construction

Timestamp	Mass Concentration Total (mg/m3)	Dustrak TWA (mg/m3)	PID (ppm)	PID TWA (ppm)
9/3/2020 13:48	0.016	0.0211	0	0.073
9/3/2020 13:49	0.016	0.021	0	0.073
9/3/2020 13:50	0.017	0.021	0	0.073
9/3/2020 13:51	0.016	0.0209	0	0.073
9/3/2020 13:52	0.018	0.0208	0	0.073
9/3/2020 13:53	0.016	0.0207	0	0.073
9/3/2020 13:54	0.017	0.0205	0	0.073
9/3/2020 13:55	0.031	0.0213	0	0.073
9/3/2020 13:56	0.018	0.0213	0	0.073
9/3/2020 13:57	0.017	0.0213	0	0.073
9/3/2020 13:58	0.015	0.0211	0	0.073
9/3/2020 13:59	0.016	0.0205	0	0.073
9/3/2020 14:00	0.016	0.0192	0	0.073
9/3/2020 14:01	0.017	0.0175	0	0.073
9/3/2020 14:02	0.023	0.0179	0	0.073
9/3/2020 14:03	0.026	0.0186	0	0.073
9/3/2020 14:04	0.02	0.0189	0	0.073
9/3/2020 14:05	0.022	0.0192	0	0.073
9/3/2020 14:06	0.019	0.0194	0	0.073
9/3/2020 14:07	0.019	0.0195	0	0.073
9/3/2020 14:08	0.017	0.0195	0	0.073
9/3/2020 14:09	0.02	0.0197	0	0.073
9/3/2020 14:10	0.019	0.0189	0	0.073
9/3/2020 14:11	0.017	0.0189	0	0.073
9/3/2020 14:12	0.018	0.0189	0	0.073
9/3/2020 14:13	0.017	0.0191	0	0.073
9/3/2020 14:14	0.017	0.0191	0	0.073
9/3/2020 14:15	0.018	0.0193	0	0.073
9/3/2020 14:16	0.027	0.0199	0	0.073
9/3/2020 14:17	0.035	0.0207	0	0.073
9/3/2020 14:18	0.034	0.0213	0	0.073
9/3/2020 14:19	0.017	0.0211	0	0.073
9/3/2020 14:20	0.017	0.0207	0	0.073
9/3/2020 14:21	0.027	0.0213	0	0.073
9/3/2020 14:22	0.017	0.0211	0	0.073
9/3/2020 14:23	0.018	0.0212	0	0.073
9/3/2020 14:24	0.016	0.0209	0	0.073
9/3/2020 14:25	0.028	0.0215	0	0.073
9/3/2020 14:26	0.02	0.0217	0	0.073
9/3/2020 14:27	0.019	0.0218	0	0.073
9/3/2020 14:28	0.016	0.0217	0	0.073
9/3/2020 14:29	0.024	0.0222	0	0.073
9/3/2020 14:30	0.029	0.0229	0	0.073

Former Coyne Textile
CAMP Station - CHA #2
Remedial Design Construction

Timestamp	Mass Concentration Total (mg/m3)	Dustrak TWA (mg/m3)	PID (ppm)	PID TWA (ppm)
9/3/2020 14:31	0.021	0.0225	0	0.073
9/3/2020 14:32	0.019	0.0215	0	0.073
9/3/2020 14:33	0.02	0.0205	0	0.073
9/3/2020 14:34	0.018	0.0206	0	0.073
9/3/2020 14:35	0.017	0.0206	0	0.073
9/3/2020 14:36	0.018	0.02	0	0.073
9/3/2020 14:37	0.019	0.0201	0	0.073
9/3/2020 14:38	0.02	0.0203	0	0.073
9/3/2020 14:39	0.017	0.0203	0	0.073
9/3/2020 14:40	0.018	0.0197	0	0.073
9/3/2020 14:41	0.046	0.0214	0	0.073
9/3/2020 14:42	0.029	0.0221	0	0.073
9/3/2020 14:43	0.019	0.0223	0	0.073
9/3/2020 14:44	0.02	0.022	0	0.073
9/3/2020 14:45	0.027	0.0219	0	0.073
9/3/2020 14:46	0.019	0.0217	0	0.073
9/3/2020 14:47	0.021	0.0219	0	0.073
9/3/2020 14:48	0.019	0.0218	0	0.073
9/3/2020 14:49	0.016	0.0217	0	0.073
9/3/2020 14:50	0.02	0.0219	0	0.073
9/3/2020 14:51	0.018	0.0219	0	0.073
9/3/2020 14:52	0.017	0.0217	0	0.073
9/3/2020 14:53	0.017	0.0215	0	0.073
9/3/2020 14:54	0.02	0.0217	0	0.073
9/3/2020 14:55	0.017	0.0217	0	0.073
9/3/2020 14:56	0.017	0.0197	0	0.073
9/3/2020 14:57	0.016	0.0189	0	0.073
9/3/2020 14:58	0.017	0.0187	0	0.073
9/3/2020 14:59	0.017	0.0185	0	0.073
9/3/2020 15:00	0.017	0.0179	0	0.073
9/3/2020 15:01	0.018	0.0178	0	0.073
9/3/2020 15:02	0.021	0.0178	0	0.073
9/3/2020 15:03	0.017	0.0177	0	0.073
9/3/2020 15:04	0.016	0.0177	0	0.073
9/3/2020 15:05	0.027	0.0181	0	0.073
9/3/2020 15:06	0.018	0.0181	0	0.073
9/3/2020 15:07	0.018	0.0182	0	0.073
9/3/2020 15:08	0.017	0.0182	0	0.073
9/3/2020 15:09	0.022	0.0183	0	0.073
9/3/2020 15:10	0.018	0.0184	0	0.073
9/3/2020 15:11	0.018	0.0185	0	0.073
9/3/2020 15:12	0.018	0.0186	0	0.073
9/3/2020 15:13	0.016	0.0185	0	0.073

Former Coyne Textile
CAMP Station - CHA #2
Remedial Design Construction

Timestamp	Mass Concentration Total (mg/m3)	Dustrak TWA (mg/m3)	PID (ppm)	PID TWA (ppm)
9/3/2020 15:14	0.02	0.0187	0	0.073
9/3/2020 15:15	0.016	0.0187	0	0.073
9/3/2020 15:16	0.018	0.0187	0	0.073
9/3/2020 15:17	0.019	0.0185	0	0.073
9/3/2020 15:18	0.021	0.0188	0	0.073
9/3/2020 15:19	0.022	0.0192	0	0.073
9/3/2020 15:20	0.053	0.0209	0	0.073
9/3/2020 15:21	0.018	0.0209	0	0.073
9/3/2020 15:22	0.019	0.021	0	0.073
9/3/2020 15:23	0.018	0.0211	0	0.073
9/3/2020 15:24	0.02	0.0209	0	0.073
9/3/2020 15:25	0.019	0.021	0	0.073
9/3/2020 15:26	0.022	0.0213	0	0.073
9/3/2020 15:27	0.019	0.0213	0	0.073
9/3/2020 15:28	0.018	0.0215	0	0.073
9/3/2020 15:29	0.017	0.0213	0	0.073
9/3/2020 15:30	0.021	0.0216	0	0.073
9/3/2020 15:31	0.03	0.0224	0	0.073
9/3/2020 15:32	0.021	0.0225	0	0.073
9/3/2020 15:33	0.018	0.0223	0	0.073
9/3/2020 15:34	0.018	0.0221	0	0.073
9/3/2020 15:35	0.02	0.0199	0	0.073
9/3/2020 15:36	0.024	0.0203	0	0.073
9/3/2020 15:37	0.019	0.0203	0	0.073
9/3/2020 15:38	0.023	0.0206	0	0.073
9/3/2020 15:39	0.021	0.0207	0	0.073
9/3/2020 15:40	0.024	0.021	0	0.073
9/3/2020 15:41	0.02	0.0209	0	0.073
9/3/2020 15:42	0.018	0.0208	0	0.073
9/3/2020 15:43	0.021	0.021	0	0.073
9/3/2020 15:44	0.022	0.0213	0	0.073
9/3/2020 15:45	0.052	0.0234	0	0.073
9/3/2020 15:46	0.019	0.0227	0	0.073
9/3/2020 15:47	0.019	0.0225	0	0.073
9/3/2020 15:48	0.019	0.0226	0	0.073
9/3/2020 15:49	0.019	0.0227	0	0.073
9/3/2020 15:50	0.02	0.0227	0	0.073
9/3/2020 15:51	0.018	0.0223	0	0.073
9/3/2020 15:52	0.017	0.0221	0	0.073
9/3/2020 15:53	0.019	0.0219	0	0.073
9/3/2020 15:54	0.018	0.0217	0	0.073
9/3/2020 15:55	0.018	0.0213	0	0.073
9/3/2020 15:56	0.024	0.0215	0	0.073

Former Coyne Textile
CAMP Station - CHA #2
Remedial Design Construction

Timestamp	Mass Concentration Total (mg/m3)	Dustrak TWA (mg/m3)	PID (ppm)	PID TWA (ppm)
9/3/2020 15:57	0.029	0.0223	0	0.073
9/3/2020 15:58	0.027	0.0227	0	0.073
9/3/2020 15:59	0.023	0.0227	0	0.073
9/3/2020 16:00	0.048	0.0225	0	0.073
9/3/2020 16:01	0.032	0.0233	0	0.073
9/3/2020 16:02	0.026	0.0238	0	0.073
9/3/2020 16:03	0.02	0.0239	0	0.073
9/3/2020 16:04	0.019	0.0239	0	0.073
9/3/2020 16:05	0.019	0.0238	0	0.073
9/3/2020 16:06	0.036	0.025	0	0.073
9/3/2020 16:07	0.021	0.0253	0	0.073
9/3/2020 16:08	0.019	0.0253	0	0.073
9/3/2020 16:09	0.019	0.0253	0	0.073
9/3/2020 16:10	0.021	0.0255	0	0.073
9/3/2020 16:11	0.017	0.0251	0	0.073
9/3/2020 16:12	0.019	0.0244	0	0.073
9/3/2020 16:13	0.019	0.0239	0	0.073
9/3/2020 16:14	0.019	0.0236	0	0.073
9/3/2020 16:15	0.019	0.0217	0	0.073
9/3/2020 16:16	0.019	0.0208	0	0.073
9/3/2020 16:17	0.018	0.0203	0	0.073
9/3/2020 16:18	0.018	0.0201	0	0.073
9/3/2020 16:19	0.024	0.0205	0	0.073
9/3/2020 16:20	0.018	0.0204	0	0.073
9/3/2020 16:21	0.018	0.0192	0	0.073
9/3/2020 16:22	0.022	0.0193	0	0.073
9/3/2020 16:23	0.021	0.0194	0	0.073
9/3/2020 16:24	0.019	0.0194	0	0.073
9/3/2020 16:25	0.02	0.0193	0	0.073
9/3/2020 16:26	0.019	0.0195	0	0.073
9/3/2020 16:27	0.017	0.0193	0	0.073
9/3/2020 16:28	0.017	0.0192	0	0.073
9/3/2020 16:29	0.017	0.0191	0	0.073
9/3/2020 16:30	0.017	0.0189	0	0.073
9/3/2020 16:31	0.018	0.0189	0	0.073
9/3/2020 16:32	0.017	0.0188	0	0.073
9/3/2020 16:33	0.017	0.0187	0	0.073
9/3/2020 16:34	0.017	0.0183	0	0.073
9/3/2020 16:35	0.017	0.0182	0	0.073
9/3/2020 16:36	0.016	0.0181	0	0.073
9/3/2020 16:37	0.016	0.0177	0	0.073
9/3/2020 16:38	0.016	0.0173	0	0.073
9/3/2020 16:39	0.019	0.0173	0	0.073

Former Coyne Textile
CAMP Station - CHA #2
Remedial Design Construction

Timestamp	Mass Concentration Total (mg/m3)	Dustrak TWA (mg/m3)	PID (ppm)	PID TWA (ppm)
9/3/2020 16:40	0.018	0.0172	0	0.073
9/3/2020 16:41	0.016	0.017	0	0.073
9/3/2020 16:42	0.017	0.017	0	0.073
9/3/2020 16:43	0.018	0.0171	0	0.073
9/3/2020 16:44	0.016	0.017	0	0.073
9/3/2020 16:45	0.024	0.0175	0	0.073
9/3/2020 16:46	0.018	0.0175	0	0.073
9/3/2020 16:47	0.016	0.0174	0	0.073
9/3/2020 16:48	0.016	0.0173	0	0.073
9/3/2020 16:49	0.016	0.0173	0	0.073
9/3/2020 16:50	0.016	0.0172	0	0.073
9/3/2020 16:51	0.02	0.0175	0	0.073
9/3/2020 16:52	0.016	0.0175	0	0.073
9/3/2020 16:53	0.016	0.0175	0	0.073
9/3/2020 16:54	0.017	0.0173	0	0.073
9/3/2020 16:55	0.017	0.0173	0	0.073
9/4/2020 6:38	0.004	0.004	0	0.036
9/4/2020 6:39	0.003	0.0035	0	0.036
9/4/2020 6:40	0.003	0.0033	0	0.036
9/4/2020 6:41	0.003	0.0033	0	0.036
9/4/2020 6:42	0.003	0.0032	0	0.036
9/4/2020 6:43	0.003	0.0032	0	0.036
9/4/2020 6:44	0.002	0.003	0	0.036
9/4/2020 6:45	0.002	0.0029	0	0.036
9/4/2020 6:46	0.002	0.0028	0	0.036
9/4/2020 6:47	0.002	0.0027	0	0.036
9/4/2020 6:48	0.003	0.0027	0	0.036
9/4/2020 6:49	0.002	0.0027	0	0.036
9/4/2020 6:50	0.002	0.0026	0	0.036
9/4/2020 6:51	0.013	0.0034	0	0.036
9/4/2020 6:52	0.007	0.0036	0	0.036
9/4/2020 6:53	0.005	0.0037	0	0.036
9/4/2020 6:54	0.004	0.0037	0	0.036
9/4/2020 6:55	0.008	0.0041	0	0.036
9/4/2020 6:56	0.009	0.0045	0	0.036
9/4/2020 6:57	0.003	0.0045	0	0.036
9/4/2020 6:58	0.004	0.0045	0	0.036
9/4/2020 6:59	0.004	0.0047	0	0.036
9/4/2020 7:00	0.011	0.0053	0	0.036
9/4/2020 7:01	0.003	0.0053	0	0.036
9/4/2020 7:02	0.005	0.0055	0	0.036
9/4/2020 7:03	0.005	0.0057	0	0.036
9/4/2020 7:04	0.016	0.0066	0	0.036

Former Coyne Textile
CAMP Station - CHA #2
Remedial Design Construction

Timestamp	Mass Concentration Total (mg/m3)	Dustrak TWA (mg/m3)	PID (ppm)	PID TWA (ppm)
9/4/2020 7:05	0.004	0.0067	0	0.036
9/4/2020 7:06	0.006	0.0063	0	0.036
9/4/2020 7:07	0.006	0.0062	0	0.036
9/4/2020 7:08	0.008	0.0064	0	0.036
9/4/2020 7:09	0.008	0.0067	0	0.036
9/4/2020 7:10	0.007	0.0066	0	0.036
9/4/2020 7:11	0.005	0.0063	0	0.036
9/4/2020 7:12	0.006	0.0065	0	0.036
9/4/2020 7:13	0.004	0.0065	0	0.036
9/4/2020 7:14	0.004	0.0065	0	0.036
9/4/2020 7:15	0.005	0.0061	0	0.036
9/4/2020 7:16	0.004	0.0062	0	0.036
9/4/2020 7:17	0.005	0.0062	0	0.036
9/4/2020 7:18	0.005	0.0062	0	0.036
9/4/2020 7:19	0.005	0.0055	0	0.036
9/4/2020 7:20	0.006	0.0056	0	0.036
9/4/2020 7:21	0.005	0.0055	0	0.036
9/4/2020 7:22	0.012	0.0059	0	0.036
9/4/2020 7:23	0.015	0.0064	0	0.036
9/4/2020 7:24	0.011	0.0066	0	0.036
9/4/2020 7:25	0.021	0.0075	0	0.036
9/4/2020 7:26	0.027	0.009	0	0.036
9/4/2020 7:27	0.028	0.0105	0	0.036
9/4/2020 7:28	0.024	0.0118	0	0.036
9/4/2020 7:29	0.025	0.0132	0	0.036
9/4/2020 7:30	0.04	0.0155	0	0.036
9/4/2020 7:31	0.008	0.0158	0	0.036
9/4/2020 7:32	0.015	0.0165	0	0.036
9/4/2020 7:33	0.024	0.0177	0	0.036
9/4/2020 7:34	0.042	0.0202	0	0.036
9/4/2020 7:35	0.036	0.0222	0	0.036
9/4/2020 7:36	0.031	0.0239	0	0.036
9/4/2020 7:37	0.028	0.025	0	0.036
9/4/2020 7:38	0.021	0.0254	0	0.036
9/4/2020 7:39	0.029	0.0266	0	0.036
9/4/2020 7:40	0.027	0.027	0	0.036
9/4/2020 7:41	0.024	0.0268	0	0.036
9/4/2020 7:42	0.013	0.0258	0	0.036
9/4/2020 7:43	0.031	0.0263	0	0.036
9/4/2020 7:44	0.029	0.0265	0	0.036
9/4/2020 7:45	0.013	0.0247	0	0.036
9/4/2020 7:46	0.009	0.0248	0	0.036
9/4/2020 7:47	0.014	0.0247	0	0.036

Former Coyne Textile
CAMP Station - CHA #2
Remedial Design Construction

Timestamp	Mass Concentration Total (mg/m3)	Dustrak TWA (mg/m3)	PID (ppm)	PID TWA (ppm)
9/4/2020 7:48	0.017	0.0243	0	0.036
9/4/2020 7:49	0.032	0.0236	0	0.036
9/4/2020 7:50	0.016	0.0223	0	0.036
9/4/2020 7:51	0.014	0.0211	0	0.036
9/4/2020 7:52	0.02	0.0206	0	0.036
9/4/2020 7:53	0.03	0.0212	0	0.036
9/4/2020 7:54	0.065	0.0236	0	0.036
9/4/2020 7:55	0.038	0.0243	0	0.036
9/4/2020 7:56	0.048	0.0259	0	0.036
9/4/2020 7:57	0.06	0.0291	0	0.036
9/4/2020 7:58	0.063	0.0312	0	0.036
9/4/2020 7:59	0.033	0.0315	0	0.036
9/4/2020 8:00	0.042	0.0334	0	0.036
9/4/2020 8:01	0.052	0.0363	0	0.036
9/4/2020 8:02	0.02	0.0367	0	0.036
9/4/2020 8:03	0.011	0.0363	0	0.036
9/4/2020 8:04	0.026	0.0359	0	0.036
9/4/2020 8:05	0.029	0.0367	0	0.036
9/4/2020 8:06	0.022	0.0373	0	0.036
9/4/2020 8:07	0.027	0.0377	0	0.036
9/4/2020 8:08	0.019	0.037	0	0.036
9/4/2020 8:09	0.012	0.0335	0	0.036
9/4/2020 8:10	0.007	0.0314	0	0.036
9/4/2020 8:11	0.01	0.0289	0	0.036
9/4/2020 8:12	0.016	0.0259	0	0.036
9/4/2020 8:13	0.03	0.0237	0	0.036
9/4/2020 8:14	0.032	0.0237	0	0.036
9/4/2020 8:15	0.017	0.022	0	0.036
9/4/2020 8:16	0.062	0.0227	0	0.036
9/4/2020 8:17	0.021	0.0227	0	0.036
9/4/2020 8:18	0.08	0.0273	0	0.036
9/4/2020 8:19	0.029	0.0275	0	0.036
9/4/2020 8:20	0.017	0.0267	0	0.036
9/4/2020 8:21	0.008	0.0258	0	0.036
9/4/2020 8:22	0.024	0.0256	0	0.036
9/4/2020 8:23	0.045	0.0273	0	0.036
9/4/2020 8:24	0.036	0.0289	0	0.036
9/4/2020 8:25	0.087	0.0343	0	0.036
9/4/2020 8:26	0.027	0.0354	0	0.036
9/4/2020 8:27	0.022	0.0358	0	0.036
9/4/2020 8:28	0.028	0.0357	0	0.036
9/4/2020 8:29	0.04	0.0362	0	0.036
9/4/2020 8:30	0.021	0.0365	0	0.036

Former Coyne Textile
CAMP Station - CHA #2
Remedial Design Construction

Timestamp	Mass Concentration Total (mg/m3)	Dustrak TWA (mg/m3)	PID (ppm)	PID TWA (ppm)
9/4/2020 8:31	0.039	0.0349	0	0.036
9/4/2020 8:32	0.052	0.037	0	0.036
9/4/2020 8:33	0.041	0.0344	0	0.036
9/4/2020 8:34	0.038	0.035	0	0.036
9/4/2020 8:35	0.018	0.0351	0	0.036
9/4/2020 8:36	0.021	0.0359	0	0.036
9/4/2020 8:37	0.018	0.0355	0	0.036
9/4/2020 8:38	0.031	0.0346	0	0.036
9/4/2020 8:39	0.037	0.0347	0	0.036
9/4/2020 8:40	0.021	0.0303	0	0.036
9/4/2020 8:41	0.019	0.0297	0	0.036
9/4/2020 8:42	0.035	0.0306	0	0.036
9/4/2020 8:43	0.021	0.0301	0	0.036
9/4/2020 8:44	0.029	0.0294	0	0.036
9/4/2020 8:45	0.015	0.029	0	0.036
9/4/2020 8:46	0.011	0.0271	0	0.036
9/4/2020 8:47	0.018	0.0249	0	0.036
9/4/2020 8:48	0.042	0.0249	0	0.036
9/4/2020 8:49	0.04	0.0251	0	0.036
9/4/2020 8:50	0.043	0.0267	0	0.036
9/4/2020 8:51	0.046	0.0284	0	0.036
9/4/2020 8:52	0.063	0.0314	0	0.036
9/4/2020 8:53	0.024	0.0309	0	0.036
9/4/2020 8:54	0.028	0.0303	0	0.036
9/4/2020 8:55	0.016	0.03	0	0.036
9/4/2020 8:56	0.008	0.0293	0	0.036
9/4/2020 8:57	0.012	0.0277	0	0.036
9/4/2020 8:58	0.026	0.0281	0	0.036
9/4/2020 8:59	0.016	0.0272	0	0.036
9/4/2020 9:00	0.019	0.0275	0	0.036
9/4/2020 9:01	0.037	0.0292	0	0.036
9/4/2020 9:02	0.043	0.0309	0	0.036
9/4/2020 9:03	0.015	0.0291	0	0.036
9/4/2020 9:04	0.02	0.0277	0	0.036
9/4/2020 9:05	0.026	0.0266	0	0.036
9/4/2020 9:06	0.017	0.0247	0	0.036
9/4/2020 9:07	0.018	0.0217	0	0.036
9/4/2020 9:08	0.028	0.0219	0	0.036
9/4/2020 9:09	0.012	0.0209	0	0.036
9/4/2020 9:10	0.008	0.0203	0	0.036
9/4/2020 9:11	0.006	0.0202	0	0.036
9/4/2020 9:12	0.011	0.0201	0	0.036
9/4/2020 9:13	0.012	0.0192	0	0.036

Former Coyne Textile
CAMP Station - CHA #2
Remedial Design Construction

Timestamp	Mass Concentration Total (mg/m3)	Dustrak TWA (mg/m3)	PID (ppm)	PID TWA (ppm)
9/4/2020 9:14	0.007	0.0186	0	0.036
9/4/2020 9:15	0.009	0.0179	0	0.036
9/4/2020 9:16	0.016	0.0165	0	0.036
9/4/2020 9:17	0.011	0.0144	0	0.036
9/4/2020 9:18	0.03	0.0154	0	0.036
9/4/2020 9:19	0.025	0.0157	0	0.036
9/4/2020 9:20	0.018	0.0152	0	0.036
9/4/2020 9:21	0.026	0.0158	0	0.036
9/4/2020 9:22	0.019	0.0159	0	0.036
9/4/2020 9:23	0.027	0.0158	0	0.036
9/4/2020 9:24	0.022	0.0165	0	0.036
9/4/2020 9:25	0.045	0.0189	0	0.036
9/4/2020 9:26	0.019	0.0198	0	0.036
9/4/2020 9:27	0.025	0.0207	0	0.036
9/4/2020 9:28	0.082	0.0254	0	0.036
9/4/2020 9:29	0.01	0.0256	0	0.036
9/4/2020 9:30	0.056	0.0287	0	0.036
9/4/2020 9:31	0.027	0.0295	0	0.036
9/4/2020 9:32	0.055	0.0324	0	0.036
9/4/2020 9:33	0.072	0.0352	0	0.036
9/4/2020 9:34	0.011	0.0343	0	0.036
9/4/2020 9:35	0.016	0.0341	0	0.036
9/4/2020 9:36	0.017	0.0335	0	0.036
9/4/2020 9:37	0.016	0.0333	0	0.036
9/4/2020 9:38	0.027	0.0333	0	0.036
9/4/2020 9:39	0.018	0.0331	0	0.036
9/4/2020 9:40	0.014	0.031	0	0.036
9/4/2020 9:41	0.009	0.0303	0	0.036
9/4/2020 9:42	0.013	0.0295	0	0.036
9/4/2020 9:43	0.015	0.0251	0	0.036
9/4/2020 9:44	0.023	0.0259	0	0.036
9/4/2020 9:45	0.025	0.0239	0	0.036
9/4/2020 9:46	0.027	0.0239	0	0.036
9/4/2020 9:47	0.039	0.0228	0	0.036
9/4/2020 9:48	0.018	0.0192	0	0.036
9/4/2020 9:49	0.016	0.0195	0	0.036
9/4/2020 9:50	0.01	0.0191	0	0.036
9/4/2020 9:51	0.017	0.0191	0	0.036
9/4/2020 9:52	0.014	0.019	0	0.036
9/4/2020 9:53	0.02	0.0185	0	0.036
9/4/2020 9:54	0.016	0.0184	0	0.036
9/4/2020 9:55	0.016	0.0185	0	0.036
9/4/2020 9:56	0.031	0.02	0	0.036

Former Coyne Textile
CAMP Station - CHA #2
Remedial Design Construction

Timestamp	Mass Concentration Total (mg/m3)	Dustrak TWA (mg/m3)	PID (ppm)	PID TWA (ppm)
9/4/2020 9:57	0.021	0.0205	0	0.036
9/4/2020 9:58	0.011	0.0203	0	0.036
9/4/2020 9:59	0.013	0.0196	0	0.036
9/4/2020 10:00	0.025	0.0196	0	0.036
9/4/2020 10:01	0.01	0.0185	0	0.036
9/4/2020 10:02	0.009	0.0165	0	0.036
9/4/2020 10:03	0.011	0.016	0	0.036
9/4/2020 10:04	0.012	0.0157	0	0.036
9/4/2020 10:05	0.017	0.0162	0	0.036
9/4/2020 10:06	0.012	0.0159	0	0.036
9/4/2020 10:07	0.009	0.0155	0	0.036
9/4/2020 10:08	0.012	0.015	0	0.036
9/4/2020 10:09	0.01	0.0146	0	0.036
9/4/2020 10:10	0.021	0.0149	0	0.036
9/4/2020 10:11	0.058	0.0167	0	0.036
9/4/2020 10:12	0.013	0.0162	0	0.036
9/4/2020 10:13	0.011	0.0162	0	0.036
9/4/2020 10:14	0.01	0.016	0	0.036
9/4/2020 10:15	0.012	0.0151	0	0.036
9/4/2020 10:16	0.014	0.0154	0	0.036
9/4/2020 10:17	0.021	0.0162	0	0.036
9/4/2020 10:18	0.011	0.0162	0	0.036
9/4/2020 10:19	0.014	0.0163	0	0.036
9/4/2020 10:20	0.024	0.0168	0	0.036
9/4/2020 10:21	0.02	0.0173	0	0.036
9/4/2020 10:22	0.016	0.0178	0	0.036
9/4/2020 10:23	0.014	0.0179	0	0.036
9/4/2020 10:24	0.034	0.0195	0	0.036
9/4/2020 10:25	0.024	0.0197	0	0.036
9/4/2020 10:26	0.019	0.0171	0	0.036
9/4/2020 10:27	0.023	0.0178	0	0.036
9/4/2020 10:28	0.016	0.0181	0	0.036
9/4/2020 10:29	0.018	0.0187	0	0.036
9/4/2020 10:30	0.013	0.0187	0	0.036
9/4/2020 10:31	0.013	0.0187	0	0.036
9/4/2020 10:32	0.014	0.0182	0	0.036
9/4/2020 10:33	0.016	0.0185	0	0.036
9/4/2020 10:34	0.014	0.0185	0	0.036
9/4/2020 10:35	0.019	0.0182	0	0.036
9/4/2020 10:36	0.017	0.018	0	0.036
9/4/2020 10:37	0.014	0.0179	0	0.036
9/4/2020 10:38	0.017	0.0181	0	0.036
9/4/2020 10:39	0.01	0.0165	0	0.036

Former Coyne Textile
CAMP Station - CHA #2
Remedial Design Construction

Timestamp	Mass Concentration Total (mg/m3)	Dustrak TWA (mg/m3)	PID (ppm)	PID TWA (ppm)
9/4/2020 10:40	0.04	0.0175	0	0.036
9/4/2020 10:41	0.022	0.0177	0	0.036
9/4/2020 10:42	0.018	0.0174	0	0.036
9/4/2020 10:43	0.019	0.0176	0	0.036
9/4/2020 10:44	0.012	0.0172	0	0.036
9/4/2020 10:45	0.012	0.0171	0	0.036
9/4/2020 10:46	0.017	0.0174	0	0.036
9/4/2020 10:47	0.056	0.0202	0	0.036
9/4/2020 10:48	0.035	0.0215	0	0.036
9/4/2020 10:49	0.077	0.0257	0	0.036
9/4/2020 10:50	0.079	0.0297	0	0.036
9/4/2020 10:51	0.029	0.0305	0	0.036
9/4/2020 10:52	0.047	0.0327	0	0.036
9/4/2020 10:53	0.028	0.0334	0	0.036
9/4/2020 10:54	0.024	0.0343	0	0.036
9/4/2020 10:55	0.02	0.033	0	0.036
9/4/2020 10:56	0.035	0.0339	0	0.036
9/4/2020 10:57	0.028	0.0345	0	0.036
9/4/2020 10:58	0.04	0.0359	0	0.036
9/4/2020 10:59	0.027	0.0369	0	0.036
9/4/2020 11:00	0.023	0.0377	0	0.036
9/4/2020 11:01	0.032	0.0387	0	0.036
9/4/2020 11:02	0.019	0.0362	0	0.036
9/4/2020 11:03	0.017	0.035	0	0.036
9/4/2020 11:04	0.013	0.0307	0	0.036
9/4/2020 11:05	0.015	0.0265	0	0.036
9/4/2020 11:06	0.014	0.0255	0	0.036
9/4/2020 11:07	0.021	0.0237	0	0.036
9/4/2020 11:08	0.016	0.0229	0	0.036
9/4/2020 11:09	0.011	0.0221	0	0.036
9/4/2020 11:10	0.015	0.0217	0	0.036
9/4/2020 11:11	0.016	0.0205	0	0.036
9/4/2020 11:12	0.012	0.0194	0	0.036
9/4/2020 11:13	0.046	0.0198	0	0.036
9/4/2020 11:14	0.022	0.0195	0	0.036
9/4/2020 11:15	0.02	0.0193	0	0.036
9/4/2020 11:16	0.027	0.0189	0	0.036
9/4/2020 11:17	0.011	0.0184	0	0.036
9/4/2020 11:18	0.017	0.0184	0	0.036
9/4/2020 11:19	0.019	0.0188	0	0.036
9/4/2020 11:20	0.019	0.0191	0	0.036
9/4/2020 11:21	0.014	0.0191	0	0.036
9/4/2020 11:22	0.014	0.0186	0	0.036

Former Coyne Textile
CAMP Station - CHA #2
Remedial Design Construction

Timestamp	Mass Concentration Total (mg/m3)	Dustrak TWA (mg/m3)	PID (ppm)	PID TWA (ppm)
9/4/2020 11:23	0.018	0.0187	0	0.036
9/4/2020 11:24	0.019	0.0193	0	0.036
9/4/2020 11:25	0.016	0.0193	0	0.036
9/4/2020 11:26	0.017	0.0194	0	0.036
9/4/2020 11:27	0.023	0.0201	0	0.036
9/4/2020 11:28	0.035	0.0194	0	0.036
9/4/2020 11:29	0.054	0.0215	0	0.036
9/4/2020 11:30	0.059	0.0241	0	0.036
9/4/2020 11:31	0.018	0.0235	0	0.036
9/4/2020 11:32	0.013	0.0237	0	0.036
9/4/2020 11:33	0.023	0.0241	0	0.036
9/4/2020 11:34	0.023	0.0243	0	0.036
9/4/2020 11:35	0.015	0.0241	0	0.036
9/4/2020 11:36	0.016	0.0242	0	0.036
9/4/2020 11:37	0.013	0.0241	0	0.036
9/4/2020 11:38	0.013	0.0238	0	0.036
9/4/2020 11:39	0.026	0.0243	0	0.036
9/4/2020 11:40	0.014	0.0241	0	0.036
9/4/2020 11:41	0.012	0.0238	0	0.036
9/4/2020 11:42	0.017	0.0234	0	0.036
9/4/2020 11:43	0.018	0.0223	0	0.036
9/4/2020 11:44	0.017	0.0198	0	0.036
9/4/2020 11:45	0.014	0.0168	0	0.036
9/4/2020 11:46	0.055	0.0193	0	0.036
9/4/2020 11:47	0.047	0.0215	0	0.036
9/4/2020 11:48	0.013	0.0209	0	0.036
9/4/2020 11:49	0.192	0.0321	0	0.036
9/4/2020 11:50	0.165	0.0421	0	0.036
9/4/2020 11:51	0.011	0.0418	0	0.036
9/4/2020 11:52	0.014	0.0419	0	0.036
9/4/2020 11:53	0.031	0.0431	0	0.036
9/4/2020 11:54	0.017	0.0425	0	0.036
9/4/2020 11:55	0.022	0.043	0	0.036
9/4/2020 11:56	0.017	0.0433	0	0.036
9/4/2020 11:57	0.015	0.0432	0	0.036
9/4/2020 11:58	0.03	0.044	0	0.036
9/4/2020 11:59	0.097	0.0493	0	0.036
9/4/2020 12:00	0.013	0.0493	0	0.036
9/4/2020 12:01	0.014	0.0465	0	0.036
9/4/2020 12:02	0.045	0.0464	0	0.036
9/4/2020 12:03	0.024	0.0471	0	0.036
9/4/2020 12:04	0.042	0.0371	0	0.036
9/4/2020 12:05	0.022	0.0276	0	0.036

Former Coyne Textile
CAMP Station - CHA #2
Remedial Design Construction

Timestamp	Mass Concentration Total (mg/m3)	Dustrak TWA (mg/m3)	PID (ppm)	PID TWA (ppm)
9/4/2020 12:06	0.046	0.0299	0	0.036
9/4/2020 12:07	0.044	0.0319	0	0.036
9/4/2020 12:08	0.067	0.0343	0	0.036
9/4/2020 12:09	0.057	0.037	0	0.036
9/4/2020 12:10	0.02	0.0369	0	0.036
9/4/2020 12:11	0.022	0.0372	0	0.036
9/4/2020 12:12	0.049	0.0395	0	0.036
9/4/2020 12:13	0.019	0.0387	0.0013	0.036
9/4/2020 12:14	0.018	0.0335	0.0013	0.036
9/4/2020 12:15	0.023	0.0341	0.0013	0.036
9/4/2020 12:16	0.019	0.0345	0.0013	0.036
9/4/2020 12:17	0.033	0.0337	0.0013	0.036
9/4/2020 12:18	0.044	0.035	0.0013	0.036
9/4/2020 12:19	0.039	0.0348	0.0013	0.036
9/4/2020 12:20	0.031	0.0354	0.0013	0.036
9/4/2020 12:21	0.028	0.0342	0.0013	0.036
9/4/2020 12:22	0.028	0.0331	0.0013	0.036
9/4/2020 12:23	0.029	0.0306	0.0013	0.036
9/4/2020 12:24	0.05	0.0301	0.0013	0.036
9/4/2020 12:25	0.016	0.0299	0.0013	0.036
9/4/2020 12:26	0.036	0.0308	0.0013	0.036
9/4/2020 12:27	0.045	0.0305	0.0013	0.036
9/4/2020 12:28	0.095	0.0356	0	0.036
9/4/2020 12:29	0.165	0.0454	0	0.036
9/4/2020 12:30	0.039	0.0465	0	0.036
9/4/2020 12:31	0.045	0.0482	0	0.036
9/4/2020 12:32	0.253	0.0629	0	0.036
9/4/2020 12:33	0.012	0.0607	0	0.036
9/4/2020 12:34	0.018	0.0593	0	0.036
9/4/2020 12:35	0.016	0.0583	0	0.036
9/4/2020 12:36	0.013	0.0573	0	0.036
9/4/2020 12:37	0.028	0.0573	0	0.036
9/4/2020 12:38	0.034	0.0577	0	0.036
9/4/2020 12:39	0.022	0.0558	0	0.036
9/4/2020 12:40	0.031	0.0568	0	0.036
9/4/2020 12:41	0.047	0.0575	0	0.036
9/4/2020 12:42	0.032	0.0567	0	0.036
9/4/2020 12:43	0.017	0.0515	0	0.036
9/4/2020 12:44	0.061	0.0445	0	0.036
9/4/2020 12:45	0.026	0.0437	0	0.036
9/4/2020 12:46	0.071	0.0454	0	0.036
9/4/2020 12:47	0.036	0.0309	0	0.036
9/4/2020 12:48	0.019	0.0314	0	0.036

Former Coyne Textile
CAMP Station - CHA #2
Remedial Design Construction

Timestamp	Mass Concentration Total (mg/m3)	Dustrak TWA (mg/m3)	PID (ppm)	PID TWA (ppm)
9/4/2020 12:49	0.025	0.0319	0	0.036
9/4/2020 12:50	0.022	0.0323	0	0.036
9/4/2020 12:51	0.013	0.0323	0	0.036
9/4/2020 12:52	0.013	0.0313	0	0.036
9/4/2020 12:53	0.017	0.0301	0	0.036
9/4/2020 12:54	0.025	0.0303	0	0.036
9/4/2020 12:55	0.035	0.0306	0	0.036
9/4/2020 12:56	0.013	0.0283	0	0.036
9/4/2020 12:57	0.02	0.0275	0	0.036
9/4/2020 12:58	0.025	0.0281	0	0.036
9/4/2020 12:59	0.013	0.0249	0	0.036
9/4/2020 13:00	0.014	0.0241	0	0.036
9/4/2020 13:01	0.019	0.0206	0	0.036
9/4/2020 13:02	0.028	0.0201	0	0.036
9/4/2020 13:03	0.038	0.0213	0	0.036
9/4/2020 13:04	0.049	0.0229	0	0.036
9/4/2020 13:05	0.02	0.0228	0	0.036
9/4/2020 13:06	0.021	0.0233	0	0.036
9/4/2020 13:07	0.04	0.0251	0	0.036
9/4/2020 13:08	0.024	0.0256	0	0.036
9/4/2020 13:09	0.017	0.0251	0	0.036
9/4/2020 13:10	0.014	0.0237	0	0.036
9/4/2020 13:11	0.017	0.0239	0	0.036
9/4/2020 13:12	0.014	0.0235	0	0.036
9/4/2020 13:13	0.026	0.0236	0	0.036
9/4/2020 13:14	0.02	0.0241	0	0.036
9/4/2020 13:15	0.478	0.055	0	0.036
9/4/2020 13:16	0.141	0.0631	0	0.036
9/4/2020 13:17	0.058	0.0651	0	0.036
9/4/2020 13:18	0.016	0.0637	0	0.036
9/4/2020 13:19	0.06	0.0644	0	0.036
9/4/2020 13:20	0.038	0.0656	0	0.036
9/4/2020 13:21	0.03	0.0662	0	0.036
9/4/2020 13:22	0.122	0.0717	0	0.036
9/4/2020 13:23	0.029	0.072	0	0.036
9/4/2020 13:24	0.063	0.0751	0	0.036
9/4/2020 13:25	0.07	0.0788	0	0.036
9/4/2020 13:26	0.034	0.0799	0	0.036
9/4/2020 13:27	0.044	0.0819	0	0.036
9/4/2020 13:28	0.031	0.0823	0	0.036
9/4/2020 13:29	0.047	0.0841	0	0.036
9/4/2020 13:30	0.023	0.0537	0	0.036
9/4/2020 13:31	0.025	0.046	0	0.036

Former Coyne Textile
CAMP Station - CHA #2
Remedial Design Construction

Timestamp	Mass Concentration Total (mg/m3)	Dustrak TWA (mg/m3)	PID (ppm)	PID TWA (ppm)
9/4/2020 13:32	0.148	0.052	0	0.036
9/4/2020 13:33	0.024	0.0525	0	0.036
9/4/2020 13:34	0.06	0.0525	0	0.036
9/4/2020 13:35	0.026	0.0517	0	0.036
9/4/2020 13:36	0.021	0.0511	0	0.036
9/4/2020 13:37	0.027	0.0448	0	0.036
9/4/2020 13:38	0.04	0.0455	0	0.036
9/4/2020 13:39	0.026	0.0431	0	0.036
9/4/2020 13:40	0.061	0.0425	0	0.036
9/4/2020 13:41	0.017	0.0413	0	0.036
9/4/2020 13:42	0.018	0.0396	0	0.036
9/4/2020 13:43	0.035	0.0399	0	0.036
9/4/2020 13:44	0.021	0.0381	0	0.036
9/4/2020 13:45	0.014	0.0375	0	0.036
9/4/2020 13:46	0.023	0.0374	0	0.036
9/4/2020 13:47	0.035	0.0299	0	0.036
9/4/2020 13:48	0.017	0.0294	0	0.036
9/4/2020 13:49	0.042	0.0282	0	0.036
9/4/2020 13:50	0.033	0.0287	0	0.036
9/4/2020 13:51	0.017	0.0284	0	0.036
9/4/2020 13:52	0.016	0.0277	0	0.036
9/4/2020 13:53	0.175	0.0367	0	0.036
9/4/2020 13:54	0.047	0.0381	0	0.036
9/4/2020 13:55	0.036	0.0364	0	0.036
9/4/2020 13:56	0.054	0.0389	0	0.036
9/4/2020 13:57	0.018	0.0389	0	0.036
9/4/2020 13:58	0.033	0.0387	0	0.036
9/4/2020 13:59	0.02	0.0387	0	0.036
9/4/2020 14:00	0.02	0.0391	0	0.036
9/4/2020 14:01	0.015	0.0385	0	0.036
9/4/2020 14:02	0.014	0.0371	0	0.036
9/4/2020 14:03	0.015	0.037	0	0.036
9/4/2020 14:04	0.014	0.0351	0	0.036
9/4/2020 14:05	0.015	0.0339	0	0.036
9/4/2020 14:06	0.022	0.0343	0	0.036
9/4/2020 14:07	0.018	0.0344	0	0.036
9/4/2020 14:08	0.015	0.0237	0	0.036
9/4/2020 14:09	0.015	0.0216	0	0.036
9/4/2020 14:10	0.017	0.0203	0	0.036
9/4/2020 14:11	0.015	0.0177	0	0.036
9/4/2020 14:12	0.017	0.0177	0	0.036
9/4/2020 14:13	0.016	0.0165	0	0.036
9/4/2020 14:14	0.03	0.0172	0	0.036

Former Coyne Textile
CAMP Station - CHA #2
Remedial Design Construction

Timestamp	Mass Concentration Total (mg/m3)	Dustrak TWA (mg/m3)	PID (ppm)	PID TWA (ppm)
9/4/2020 14:15	0.035	0.0182	0	0.036
9/4/2020 14:16	0.019	0.0185	0	0.036
9/4/2020 14:17	0.02	0.0189	0	0.036
9/4/2020 14:18	0.026	0.0196	0	0.036
9/4/2020 14:19	0.068	0.0232	0	0.036
9/4/2020 14:20	0.033	0.0244	0	0.036
9/4/2020 14:21	0.025	0.0246	0	0.036
9/4/2020 14:22	0.031	0.0255	0	0.036
9/4/2020 14:23	0.019	0.0257	0	0.036
9/4/2020 14:24	0.023	0.0263	0	0.036
9/4/2020 14:25	0.012	0.0259	0	0.036
9/4/2020 14:26	0.015	0.0259	0	0.036
9/4/2020 14:27	0.028	0.0267	0	0.036
9/4/2020 14:28	0.028	0.0275	0	0.036
9/4/2020 14:29	0.018	0.0267	0	0.036
9/4/2020 14:30	0.032	0.0265	0	0.036
9/4/2020 14:31	0.024	0.0268	0	0.036
9/4/2020 14:32	0.025	0.0271	0	0.036
9/4/2020 14:33	0.028	0.0273	0	0.036
9/4/2020 14:34	0.022	0.0242	0	0.036
9/4/2020 14:35	0.038	0.0245	0	0.036
9/4/2020 14:36	0.028	0.0247	0	0.036
9/4/2020 14:37	0.137	0.0318	0	0.036
9/4/2020 14:38	0.062	0.0347	0	0.036
9/4/2020 14:39	0.027	0.0349	0	0.036
9/4/2020 14:40	0.02	0.0355	0	0.036
9/4/2020 14:41	0.023	0.036	0	0.036
9/4/2020 14:42	0.022	0.0356	0	0.036
9/4/2020 14:43	0.036	0.0361	0	0.036
9/4/2020 14:44	0.07	0.0396	0	0.036
9/4/2020 14:45	0.036	0.0399	0	0.036
9/4/2020 14:46	0.016	0.0393	0	0.036
9/4/2020 14:47	0.014	0.0386	0	0.036
9/4/2020 14:48	0.013	0.0376	0	0.036
9/4/2020 14:49	0.015	0.0371	0	0.036
9/4/2020 14:50	0.021	0.036	0	0.036
9/4/2020 14:51	0.022	0.0356	0	0.036
9/4/2020 14:52	0.016	0.0275	0	0.036
9/4/2020 14:53	0.016	0.0245	0	0.036
9/4/2020 14:54	0.017	0.0238	0	0.036
9/4/2020 14:55	0.019	0.0237	0	0.036
9/4/2020 14:56	0.016	0.0233	0	0.036
9/4/2020 14:57	0.016	0.0229	0	0.036

Former Coyne Textile
CAMP Station - CHA #2
Remedial Design Construction

Timestamp	Mass Concentration Total (mg/m3)	Dustrak TWA (mg/m3)	PID (ppm)	PID TWA (ppm)
9/4/2020 14:58	0.019	0.0217	0	0.036
9/4/2020 14:59	0.014	0.018	0	0.036
9/4/2020 15:00	0.012	0.0164	0	0.036
9/4/2020 15:01	0.014	0.0163	0	0.036
9/4/2020 15:02	0.044	0.0183	0	0.036
9/4/2020 15:03	0.047	0.0205	0	0.036
9/4/2020 15:04	0.035	0.0219	0	0.036
9/4/2020 15:05	0.029	0.0224	0	0.036
9/4/2020 15:06	0.039	0.0235	0	0.036
9/4/2020 15:07	0.025	0.0241	0	0.036
9/4/2020 15:08	0.023	0.0246	0	0.036
9/4/2020 15:09	0.03	0.0255	0	0.036
9/4/2020 15:10	0.018	0.0254	0	0.036
9/4/2020 15:11	0.022	0.0258	0	0.036
9/4/2020 15:12	0.173	0.0363	0	0.036
9/4/2020 15:13	0.045	0.038	0	0.036
9/4/2020 15:14	0.02	0.0384	0	0.036
9/4/2020 15:15	0.111	0.045	0	0.036
9/4/2020 15:16	0.058	0.0479	0	0.036
9/4/2020 15:17	0.02	0.0463	0	0.036
9/4/2020 15:18	0.014	0.0441	0	0.036
9/4/2020 15:19	0.014	0.0427	0	0.036
9/4/2020 15:20	0.034	0.0431	0	0.036
9/4/2020 15:21	0.024	0.0421	0	0.036
9/4/2020 15:22	0.013	0.0413	0	0.036
9/4/2020 15:23	0.018	0.0409	0	0.036
9/4/2020 15:24	0.014	0.0399	0	0.036
9/4/2020 15:25	0.102	0.0455	0	0.036
9/4/2020 15:26	0.034	0.0463	0	0.036
9/4/2020 15:27	0.02	0.0361	0	0.036
9/4/2020 15:28	0.018	0.0343	0	0.036
9/4/2020 15:29	0.018	0.0341	0	0.036
9/4/2020 15:30	0.013	0.0276	0	0.036
9/4/2020 15:31	0.018	0.0249	0	0.036
9/4/2020 15:32	0.014	0.0245	0	0.036
9/4/2020 15:33	0.012	0.0244	0	0.036
9/4/2020 15:34	0.016	0.0245	0	0.036
9/4/2020 15:35	0.015	0.0233	0	0.036
9/4/2020 15:36	0.014	0.0226	0	0.036
9/4/2020 15:37	0.011	0.0225	0	0.036
9/4/2020 15:38	0.025	0.0229	0	0.036
9/4/2020 15:39	0.026	0.0237	0	0.036
9/4/2020 15:40	0.016	0.018	0	0.036

Former Coyne Textile
CAMP Station - CHA #2
Remedial Design Construction

Timestamp	Mass Concentration Total (mg/m3)	Dustrak TWA (mg/m3)	PID (ppm)	PID TWA (ppm)
9/4/2020 15:41	0.037	0.0182	0	0.036
9/4/2020 15:42	0.019	0.0181	0	0.036
9/4/2020 15:43	0.014	0.0179	0	0.036
9/4/2020 15:44	0.014	0.0176	0	0.036
9/4/2020 15:45	0.054	0.0203	0	0.036
9/4/2020 15:46	0.015	0.0201	0	0.036
9/4/2020 15:47	0.012	0.02	0	0.036
9/4/2020 15:48	0.012	0.02	0	0.036
9/4/2020 15:49	0.01	0.0196	0	0.036
9/4/2020 15:50	0.01	0.0193	0	0.036
9/4/2020 15:51	0.009	0.0189	0	0.036
9/4/2020 15:52	0.012	0.019	0	0.036
9/4/2020 15:53	0.015	0.0183	0	0.036
9/4/2020 15:54	0.022	0.0181	0	0.036
9/4/2020 15:55	0.034	0.0193	0	0.036
9/4/2020 15:56	0.036	0.0192	0	0.036
9/4/2020 15:57	0.068	0.0225	0	0.036
9/4/2020 15:58	0.02	0.0229	0	0.036
9/4/2020 15:59	0.051	0.0253	0	0.036
9/4/2020 16:00	0.046	0.0248	0	0.036
9/4/2020 16:01	0.011	0.0245	0	0.036
9/4/2020 16:02	0.029	0.0257	0	0.036
9/4/2020 16:03	0.013	0.0257	0	0.036
9/4/2020 16:04	0.028	0.0269	0	0.036
9/4/2020 16:05	0.025	0.0279	0	0.036
9/4/2020 16:06	0.02	0.0287	0	0.036
9/4/2020 16:07	0.014	0.0288	0	0.036
9/4/2020 16:08	0.138	0.037	0	0.036
9/4/2020 16:09	0.023	0.0371	0	0.036
9/4/2020 16:10	0.022	0.0363	0	0.036
9/4/2020 16:11	0.013	0.0347	0	0.036
9/4/2020 16:12	0.01	0.0309	0	0.036
9/4/2020 16:13	0.015	0.0305	0	0.036
9/4/2020 16:14	0.03	0.0291	0	0.036
9/4/2020 16:15	0.026	0.0278	0	0.036
9/4/2020 16:16	0.019	0.0283	0	0.036
9/4/2020 16:17	0.038	0.0289	0	0.036
9/4/2020 16:18	0.011	0.0288	0	0.036
9/4/2020 16:19	0.013	0.0278	0	0.036
9/4/2020 16:20	0.012	0.0269	0	0.036
9/4/2020 16:21	0.011	0.0263	0	0.036
9/4/2020 16:22	0.015	0.0264	0	0.036
9/4/2020 16:23	0.01	0.0179	0	0.036

Former Coyne Textile
CAMP Station - CHA #2
Remedial Design Construction

Timestamp	Mass Concentration Total (mg/m3)	Dustrak TWA (mg/m3)	PID (ppm)	PID TWA (ppm)
9/8/2020 6:57	0.23	0.23	0	0
9/8/2020 6:58	0.141	0.1855	0	0
9/8/2020 6:59	0.031	0.134	0	0
9/8/2020 7:00	0.035	0.1093	0	0
9/8/2020 7:01	0.029	0.0932	0	0
9/8/2020 7:02	0.026	0.082	0	0
9/8/2020 7:03	0.025	0.0739	0	0
9/8/2020 7:04	0.026	0.0679	0	0
9/8/2020 7:05	0.031	0.0638	0	0
9/8/2020 7:06	0.033	0.0607	0	0
9/8/2020 7:07	0.027	0.0576	0	0
9/8/2020 7:08	0.027	0.0551	0	0
9/8/2020 7:09	0.027	0.0529	0	0
9/8/2020 7:10	0.046	0.0524	0	0
9/8/2020 7:11	0.065	0.0533	0	0
9/8/2020 7:12	0.04	0.0406	0	0
9/8/2020 7:13	0.045	0.0342	0	0
9/8/2020 7:14	0.033	0.0343	0	0
9/8/2020 7:15	0.025	0.0337	0	0
9/8/2020 7:16	0.024	0.0333	0	0
9/8/2020 7:17	0.023	0.0331	0	0
9/8/2020 7:18	0.024	0.0331	0	0
9/8/2020 7:19	0.025	0.033	0	0
9/8/2020 7:20	0.026	0.0327	0	0
9/8/2020 7:21	0.025	0.0321	0	0
9/8/2020 7:22	0.025	0.032	0	0
9/8/2020 7:23	0.024	0.0318	0	0
9/8/2020 7:24	0.027	0.0318	0	0
9/8/2020 7:25	0.034	0.031	0	0
9/8/2020 7:26	0.036	0.0291	0	0
9/8/2020 7:27	0.027	0.0282	0	0
9/8/2020 7:28	0.027	0.027	0	0
9/8/2020 7:29	0.025	0.0265	0	0
9/8/2020 7:30	0.026	0.0265	0	0
9/8/2020 7:31	0.026	0.0267	0	0
9/8/2020 7:32	0.033	0.0273	0	0
9/8/2020 7:33	0.03	0.0277	0	0
9/8/2020 7:34	0.028	0.0279	0	0
9/8/2020 7:35	0.027	0.028	0	0
9/8/2020 7:36	0.026	0.0281	0	0
9/8/2020 7:37	0.025	0.0281	0	0
9/8/2020 7:38	0.025	0.0281	0	0
9/8/2020 7:39	0.026	0.0281	0	0

Former Coyne Textile
CAMP Station - CHA #2
Remedial Design Construction

Timestamp	Mass Concentration Total (mg/m3)	Dustrak TWA (mg/m3)	PID (ppm)	PID TWA (ppm)
9/8/2020 7:40	0.032	0.0279	0	0
9/8/2020 7:41	0.027	0.0273	0	0
9/8/2020 7:42	0.048	0.0287	0	0
9/8/2020 7:43	0.029	0.0289	0	0
9/8/2020 7:44	0.032	0.0293	0	0
9/8/2020 7:45	0.027	0.0294	0	0
9/8/2020 7:46	0.04	0.0303	0	0
9/8/2020 7:47	0.028	0.03	0	0
9/8/2020 7:48	0.037	0.0305	0	0
9/8/2020 7:49	0.029	0.0305	0	0
9/8/2020 7:50	0.026	0.0305	0	0
9/8/2020 7:51	0.025	0.0304	0	0
9/8/2020 7:52	0.031	0.0308	0	0
9/8/2020 7:53	0.027	0.0309	0	0
9/8/2020 7:54	0.028	0.0311	0	0
9/8/2020 7:55	0.024	0.0305	0	0
9/8/2020 7:56	0.024	0.0303	0	0
9/8/2020 7:57	0.026	0.0289	0	0
9/8/2020 7:58	0.035	0.0293	0	0
9/8/2020 7:59	0.026	0.0289	0	0
9/8/2020 8:00	0.036	0.0295	0	0
9/8/2020 8:01	0.028	0.0287	0	0
9/8/2020 8:02	0.026	0.0285	0	0
9/8/2020 8:03	0.026	0.0278	0	0
9/8/2020 8:04	0.024	0.0275	0	0
9/8/2020 8:05	0.027	0.0275	0	0
9/8/2020 8:06	0.025	0.0275	0	0
9/8/2020 8:07	0.028	0.0273	0	0
9/8/2020 8:08	0.023	0.0271	0	0
9/8/2020 8:09	0.026	0.0269	0	0
9/8/2020 8:10	0.03	0.0273	0	0
9/8/2020 8:11	0.024	0.0273	0	0
9/8/2020 8:12	0.033	0.0278	0	0
9/8/2020 8:13	0.025	0.0271	0	0
9/8/2020 8:14	0.024	0.027	0	0
9/8/2020 8:15	0.035	0.0269	0	0
9/8/2020 8:16	0.024	0.0267	0	0
9/8/2020 8:17	0.025	0.0266	0	0
9/8/2020 8:18	0.025	0.0265	0	0
9/8/2020 8:19	0.024	0.0265	0	0
9/8/2020 8:20	0.032	0.0269	0	0
9/8/2020 8:21	0.031	0.0273	0	0
9/8/2020 8:22	0.025	0.0271	0	0

Former Coyne Textile
CAMP Station - CHA #2
Remedial Design Construction

Timestamp	Mass Concentration Total (mg/m3)	Dustrak TWA (mg/m3)	PID (ppm)	PID TWA (ppm)
9/8/2020 8:23	0.038	0.0281	0	0
9/8/2020 8:24	0.031	0.0284	0	0
9/8/2020 8:25	0.038	0.0289	0	0
9/8/2020 8:26	0.026	0.0291	0	0
9/8/2020 8:27	0.023	0.0284	0	0
9/8/2020 8:28	0.023	0.0283	0	0
9/8/2020 8:29	0.024	0.0283	0	0
9/8/2020 8:30	0.024	0.0275	0	0
9/8/2020 8:31	0.024	0.0275	0	0
9/8/2020 8:32	0.024	0.0275	0	0
9/8/2020 8:33	0.028	0.0277	0	0
9/8/2020 8:34	0.024	0.0277	0	0
9/8/2020 8:35	0.023	0.0271	0	0
9/8/2020 8:36	0.023	0.0265	0	0
9/8/2020 8:37	0.023	0.0264	0	0
9/8/2020 8:38	0.023	0.0254	0	0
9/8/2020 8:39	0.026	0.0251	0	0
9/8/2020 8:40	0.022	0.024	0	0
9/8/2020 8:41	0.023	0.0238	0	0
9/8/2020 8:42	0.022	0.0237	0	0
9/8/2020 8:43	0.022	0.0237	0	0
9/8/2020 8:44	0.023	0.0236	0	0
9/8/2020 8:45	0.026	0.0237	0	0
9/8/2020 8:46	0.026	0.0239	0	0
9/8/2020 8:47	0.025	0.0239	0	0
9/8/2020 8:48	0.025	0.0237	0	0
9/8/2020 8:49	0.024	0.0237	0	0
9/8/2020 8:50	0.023	0.0237	0	0
9/8/2020 8:51	0.022	0.0237	0	0
9/8/2020 8:52	0.022	0.0236	0	0
9/8/2020 8:53	0.022	0.0235	0	0
9/8/2020 8:54	0.023	0.0233	0	0
9/8/2020 8:55	0.029	0.0238	0	0
9/8/2020 8:56	0.026	0.024	0	0
9/8/2020 8:57	0.022	0.024	0	0
9/8/2020 8:58	0.023	0.0241	0	0
9/8/2020 8:59	0.024	0.0241	0	0
9/8/2020 9:00	0.024	0.024	0	0
9/8/2020 9:01	0.023	0.0238	0	0
9/8/2020 9:02	0.022	0.0236	0	0
9/8/2020 9:03	0.022	0.0234	0	0
9/8/2020 9:04	0.024	0.0234	0	0
9/8/2020 9:05	0.022	0.0233	0	0

Former Coyne Textile
CAMP Station - CHA #2
Remedial Design Construction

Timestamp	Mass Concentration Total (mg/m3)	Dustrak TWA (mg/m3)	PID (ppm)	PID TWA (ppm)
9/8/2020 9:06	0.027	0.0237	0	0
9/8/2020 9:07	0.022	0.0237	0	0
9/8/2020 9:08	0.041	0.0249	0	0
9/8/2020 9:09	0.024	0.025	0	0
9/8/2020 9:10	0.022	0.0245	0	0
9/8/2020 9:11	0.021	0.0242	0	0
9/8/2020 9:12	0.021	0.0241	0	0
9/8/2020 9:13	0.022	0.0241	0	0
9/8/2020 9:14	0.021	0.0239	0	0
9/8/2020 9:15	0.021	0.0237	0	0
9/8/2020 9:16	0.021	0.0235	0	0
9/8/2020 9:17	0.039	0.0247	0	0
9/8/2020 9:18	0.021	0.0246	0	0
9/8/2020 9:19	0.021	0.0244	0	0
9/8/2020 9:20	0.021	0.0243	0	0
9/8/2020 9:21	0.027	0.0243	0	0
9/8/2020 9:22	0.023	0.0244	0	0
9/8/2020 9:23	0.021	0.0231	0	0
9/8/2020 9:24	0.028	0.0233	0	0
9/8/2020 9:25	0.023	0.0234	0	0
9/8/2020 9:26	0.023	0.0235	0	0
9/8/2020 9:27	0.023	0.0237	0	0
9/8/2020 9:28	0.021	0.0236	0	0
9/8/2020 9:29	0.021	0.0236	0	0
9/8/2020 9:30	0.021	0.0236	0	0
9/8/2020 9:31	0.021	0.0236	0	0
9/8/2020 9:32	0.021	0.0224	0	0
9/8/2020 9:33	0.021	0.0224	0	0
9/8/2020 9:34	0.02	0.0223	0	0
9/8/2020 9:35	0.022	0.0224	0	0
9/8/2020 9:36	0.021	0.022	0	0
9/8/2020 9:37	0.022	0.0219	0	0
9/8/2020 9:38	0.022	0.022	0	0
9/8/2020 9:39	0.022	0.0216	0	0
9/8/2020 9:40	0.022	0.0215	0	0
9/8/2020 9:41	0.021	0.0214	0	0
9/8/2020 9:42	0.021	0.0213	0	0
9/8/2020 9:43	0.021	0.0213	0	0
9/8/2020 9:44	0.021	0.0213	0	0
9/8/2020 9:45	0.028	0.0217	0	0
9/8/2020 9:46	0.024	0.0219	0	0
9/8/2020 9:47	0.023	0.0221	0	0
9/8/2020 9:48	0.022	0.0221	0	0

Former Coyne Textile
CAMP Station - CHA #2
Remedial Design Construction

Timestamp	Mass Concentration Total (mg/m3)	Dustrak TWA (mg/m3)	PID (ppm)	PID TWA (ppm)
9/8/2020 9:49	0.022	0.0223	0	0
9/8/2020 9:50	0.025	0.0225	0	0
9/8/2020 9:51	0.021	0.0225	0	0
9/8/2020 9:52	0.021	0.0224	0	0
9/8/2020 9:53	0.021	0.0223	0	0
9/8/2020 9:54	0.021	0.0223	0	0
9/8/2020 9:55	0.022	0.0223	0	0
9/8/2020 9:56	0.029	0.0228	0	0
9/8/2020 9:57	0.022	0.0229	0	0
9/8/2020 9:58	0.022	0.0229	0	0
9/8/2020 9:59	0.022	0.023	0	0
9/8/2020 10:00	0.021	0.0225	0	0
9/8/2020 10:01	0.023	0.0225	0	0
9/8/2020 10:02	0.022	0.0224	0	0
9/8/2020 10:03	0.021	0.0223	0	0
9/8/2020 10:04	0.021	0.0223	0	0
9/8/2020 10:05	0.022	0.0221	0	0
9/8/2020 10:06	0.023	0.0222	0	0
9/8/2020 10:07	0.022	0.0223	0	0
9/8/2020 10:08	0.024	0.0225	0	0
9/8/2020 10:09	0.021	0.0225	0	0
9/8/2020 10:10	0.022	0.0225	0	0
9/8/2020 10:11	0.022	0.022	0	0
9/8/2020 10:12	0.041	0.0233	0	0
9/8/2020 10:13	0.022	0.0233	0	0
9/8/2020 10:14	0.021	0.0232	0	0
9/8/2020 10:15	0.021	0.0232	0	0
9/8/2020 10:16	0.022	0.0231	0	0
9/8/2020 10:17	0.022	0.0231	0	0
9/8/2020 10:18	0.022	0.0232	0	0
9/8/2020 10:19	0.022	0.0233	0	0
9/8/2020 10:20	0.024	0.0234	0	0
9/8/2020 10:21	0.023	0.0234	0	0
9/8/2020 10:22	0.022	0.0234	0	0
9/8/2020 10:23	0.024	0.0234	0	0
9/8/2020 10:24	0.022	0.0235	0	0
9/8/2020 10:25	0.022	0.0235	0	0
9/8/2020 10:26	0.022	0.0235	0	0
9/8/2020 10:27	0.022	0.0222	0	0
9/8/2020 10:28	0.022	0.0222	0	0
9/8/2020 10:29	0.023	0.0223	0	0
9/8/2020 10:30	0.022	0.0224	0	0
9/8/2020 10:31	0.023	0.0225	0	0

Former Coyne Textile
CAMP Station - CHA #2
Remedial Design Construction

Timestamp	Mass Concentration Total (mg/m3)	Dustrak TWA (mg/m3)	PID (ppm)	PID TWA (ppm)
9/8/2020 10:32	0.022	0.0225	0	0
9/8/2020 10:33	0.023	0.0225	0	0
9/8/2020 10:34	0.023	0.0226	0	0
9/8/2020 10:35	0.023	0.0225	0	0
9/8/2020 10:36	0.023	0.0225	0	0
9/8/2020 10:37	0.023	0.0226	0	0
9/8/2020 10:38	0.024	0.0226	0	0
9/8/2020 10:39	0.024	0.0227	0	0
9/8/2020 10:40	0.025	0.0229	0	0
9/8/2020 10:41	0.025	0.0231	0	0
9/8/2020 10:42	0.026	0.0234	0	0
9/8/2020 10:43	0.027	0.0237	0	0
9/8/2020 10:44	0.032	0.0243	0	0
9/8/2020 10:45	0.026	0.0246	0	0
9/8/2020 10:46	0.028	0.0249	0	0
9/8/2020 10:47	0.024	0.0251	0	0
9/8/2020 10:48	0.024	0.0251	0	0
9/8/2020 10:49	0.024	0.0252	0	0
9/8/2020 10:50	0.053	0.0272	0	0
9/8/2020 10:51	0.025	0.0273	0	0
9/8/2020 10:52	0.024	0.0274	0	0
9/8/2020 10:53	0.025	0.0275	0	0
9/8/2020 10:54	0.024	0.0275	0	0
9/8/2020 10:55	0.025	0.0275	0	0
9/8/2020 10:56	0.024	0.0274	0	0
9/8/2020 10:57	0.026	0.0274	0	0
9/8/2020 10:58	0.024	0.0272	0	0
9/8/2020 10:59	0.024	0.0267	0	0
9/8/2020 11:00	0.026	0.0267	0	0
9/8/2020 11:01	0.029	0.0267	0	0
9/8/2020 11:02	0.025	0.0268	0	0
9/8/2020 11:03	0.03	0.0272	0	0
9/8/2020 11:04	0.037	0.0281	0	0
9/8/2020 11:05	0.033	0.0267	0	0
9/8/2020 11:06	0.044	0.028	0	0
9/8/2020 11:07	0.03	0.0284	0	0
9/8/2020 11:08	0.034	0.029	0	0
9/8/2020 11:09	0.03	0.0294	0	0
9/8/2020 11:10	0.027	0.0295	0	0
9/8/2020 11:11	0.033	0.0301	0	0
9/8/2020 11:12	0.024	0.03	0	0
9/8/2020 11:13	0.025	0.0301	0	0
9/8/2020 11:14	0.027	0.0303	0	0

Former Coyne Textile
CAMP Station - CHA #2
Remedial Design Construction

Timestamp	Mass Concentration Total (mg/m3)	Dustrak TWA (mg/m3)	PID (ppm)	PID TWA (ppm)
9/8/2020 11:15	0.029	0.0305	0	0
9/8/2020 11:16	0.074	0.0335	0	0
9/8/2020 11:17	0.048	0.035	0	0
9/8/2020 11:18	0.055	0.0367	0	0
9/8/2020 11:19	0.058	0.0381	0	0
9/8/2020 11:20	0.057	0.0397	0	0
9/8/2020 11:21	0.051	0.0401	0	0
9/8/2020 11:22	0.146	0.0479	0	0
9/8/2020 11:23	0.034	0.0479	0	0
9/8/2020 11:24	0.028	0.0477	0	0
9/8/2020 11:25	0.024	0.0475	0	0
9/8/2020 11:26	0.033	0.0475	0	0
9/8/2020 11:27	0.04	0.0486	0	0
9/8/2020 11:28	0.024	0.0485	0	0
9/8/2020 11:29	0.024	0.0483	0	0
9/8/2020 11:30	0.026	0.0481	0	0
9/8/2020 11:31	0.027	0.045	0	0
9/8/2020 11:32	0.027	0.0436	0	0
9/8/2020 11:33	0.026	0.0417	0	0
9/8/2020 11:34	0.028	0.0397	0	0
9/8/2020 11:35	0.027	0.0377	0	0
9/8/2020 11:36	0.05	0.0376	0	0
9/8/2020 11:37	0.033	0.0301	0	0
9/8/2020 11:38	0.03	0.0298	0	0
9/8/2020 11:39	0.028	0.0298	0	0
9/8/2020 11:40	0.032	0.0303	0	0
9/8/2020 11:41	0.029	0.0301	0	0
9/8/2020 11:42	0.025	0.0291	0	0
9/8/2020 11:43	0.025	0.0291	0	0
9/8/2020 11:44	0.024	0.0291	0	0
9/8/2020 11:45	0.024	0.029	0	0
9/8/2020 11:46	0.026	0.0289	0	0
9/8/2020 11:47	0.029	0.0291	0	0
9/8/2020 11:48	0.028	0.0292	0	0
9/8/2020 11:49	0.029	0.0293	0	0
9/8/2020 11:50	0.026	0.0292	0	0
9/8/2020 11:51	0.027	0.0277	0	0
9/8/2020 11:52	0.029	0.0274	0	0
9/8/2020 11:53	0.029	0.0273	0	0
9/8/2020 11:54	0.035	0.0278	0	0
9/8/2020 11:55	0.033	0.0279	0	0
9/8/2020 11:56	0.027	0.0277	0	0
9/8/2020 11:57	0.025	0.0277	0	0

Former Coyne Textile
CAMP Station - CHA #2
Remedial Design Construction

Timestamp	Mass Concentration Total (mg/m3)	Dustrak TWA (mg/m3)	PID (ppm)	PID TWA (ppm)
9/8/2020 11:58	0.026	0.0278	0	0
9/8/2020 11:59	0.032	0.0283	0	0
9/8/2020 12:00	0.046	0.0298	0	0
9/8/2020 12:01	0.079	0.0333	0	0
9/8/2020 12:02	0.081	0.0368	0	0
9/8/2020 12:03	0.03	0.0369	0	0
9/8/2020 12:04	0.044	0.0379	0	0
9/8/2020 12:05	0.042	0.039	0	0
9/8/2020 12:06	0.035	0.0395	0	0
9/8/2020 12:07	0.04	0.0403	0	0
9/8/2020 12:08	0.039	0.0409	0	0
9/8/2020 12:09	0.046	0.0417	0	0
9/8/2020 12:10	0.035	0.0418	0	0
9/8/2020 12:11	0.028	0.0419	0	0
9/8/2020 12:12	0.032	0.0423	0	0
9/8/2020 12:13	0.037	0.0431	0	0
9/8/2020 12:14	0.027	0.0427	0	0
9/8/2020 12:15	0.026	0.0414	0	0
9/8/2020 12:16	0.026	0.0379	0	0
9/8/2020 12:17	0.025	0.0341	0	0
9/8/2020 12:18	0.027	0.0339	0	0
9/8/2020 12:19	0.025	0.0327	0	0
9/8/2020 12:20	0.027	0.0317	0	0
9/8/2020 12:21	0.026	0.0311	0	0
9/8/2020 12:22	0.025	0.0301	0	0
9/8/2020 12:23	0.026	0.0292	0	0
9/8/2020 12:24	0.026	0.0279	0	0
9/8/2020 12:25	0.026	0.0273	0	0
9/8/2020 12:26	0.028	0.0273	0	0
9/8/2020 12:27	0.026	0.0269	0	0
9/8/2020 12:28	0.027	0.0262	0	0
9/8/2020 12:29	0.025	0.0261	0	0
9/8/2020 12:30	0.028	0.0262	0	0
9/8/2020 12:31	0.025	0.0261	0	0
9/8/2020 12:32	0.026	0.0262	0	0
9/8/2020 12:33	0.035	0.0267	0	0
9/8/2020 12:34	0.025	0.0267	0	0
9/8/2020 12:35	0.026	0.0267	0	0
9/8/2020 12:36	0.024	0.0265	0	0
9/8/2020 12:37	0.028	0.0267	0	0
9/8/2020 12:38	0.026	0.0267	0	0
9/8/2020 12:39	0.027	0.0268	0	0
9/8/2020 12:40	0.026	0.0268	0	0

Former Coyne Textile
CAMP Station - CHA #2
Remedial Design Construction

Timestamp	Mass Concentration Total (mg/m3)	Dustrak TWA (mg/m3)	PID (ppm)	PID TWA (ppm)
9/8/2020 12:41	0.025	0.0266	0	0
9/8/2020 12:42	0.025	0.0265	0	0
9/8/2020 12:43	0.025	0.0264	0	0
9/8/2020 12:44	0.024	0.0263	0	0
9/8/2020 12:45	0.024	0.0261	0	0
9/8/2020 12:46	0.025	0.0261	0	0
9/8/2020 12:47	0.025	0.026	0	0
9/8/2020 12:48	0.025	0.0253	0	0
9/8/2020 12:49	0.026	0.0254	0	0
9/8/2020 12:50	0.052	0.0271	0	0
9/8/2020 12:51	0.028	0.0274	0	0
9/8/2020 12:52	0.027	0.0273	0	0
9/8/2020 12:53	0.025	0.0273	0	0
9/8/2020 12:54	0.026	0.0272	0	0
9/8/2020 12:55	0.025	0.0271	0	0
9/8/2020 12:56	0.025	0.0271	0	0
9/8/2020 12:57	0.025	0.0271	0	0
9/8/2020 12:58	0.038	0.028	0	0
9/8/2020 12:59	0.028	0.0283	0	0
9/8/2020 13:00	0.025	0.0283	0	0
9/8/2020 13:01	0.025	0.0283	0	0
9/8/2020 13:02	0.025	0.0283	0	0
9/8/2020 13:03	0.029	0.0286	0	0
9/8/2020 13:04	0.027	0.0287	0	0
9/8/2020 13:05	0.027	0.027	0	0
9/8/2020 13:06	0.027	0.0269	0	0
9/8/2020 13:07	0.028	0.027	0	0
9/8/2020 13:08	0.026	0.0271	0	0
9/8/2020 13:09	0.025	0.027	0	0
9/8/2020 13:10	0.025	0.027	0	0
9/8/2020 13:11	0.025	0.027	0	0
9/8/2020 13:12	0.028	0.0272	0	0
9/8/2020 13:13	0.025	0.0263	0	0
9/8/2020 13:14	0.025	0.0261	0	0
9/8/2020 13:15	0.026	0.0262	0	0
9/8/2020 13:16	0.026	0.0263	0	0
9/8/2020 13:17	0.025	0.0263	0	0
9/8/2020 13:18	0.025	0.026	0	0
9/8/2020 13:19	0.026	0.0259	0	0
9/8/2020 13:20	0.025	0.0258	0	0
9/8/2020 13:21	0.025	0.0257	0	0
9/8/2020 13:22	0.024	0.0254	0	0
9/8/2020 13:23	0.024	0.0253	0	0

Former Coyne Textile
CAMP Station - CHA #2
Remedial Design Construction

Timestamp	Mass Concentration Total (mg/m3)	Dustrak TWA (mg/m3)	PID (ppm)	PID TWA (ppm)
9/8/2020 13:24	0.024	0.0252	0	0
9/8/2020 13:25	0.026	0.0253	0	0
9/8/2020 13:26	0.026	0.0253	0	0
9/8/2020 13:27	0.025	0.0251	0	0
9/8/2020 13:28	0.028	0.0253	0	0
9/8/2020 13:29	0.026	0.0254	0	0
9/8/2020 13:30	0.024	0.0253	0	0
9/8/2020 13:31	0.025	0.0252	0	0
9/8/2020 13:32	0.025	0.0252	0	0
9/8/2020 13:33	0.025	0.0252	0	0
9/8/2020 13:34	0.025	0.0251	0	0
9/8/2020 13:35	0.025	0.0251	0	0
9/8/2020 13:36	0.025	0.0251	0	0
9/8/2020 13:37	0.025	0.0252	0	0
9/8/2020 13:38	0.025	0.0253	0	0
9/8/2020 13:39	0.024	0.0253	0	0
9/8/2020 13:40	0.025	0.0252	0	0
9/8/2020 13:41	0.025	0.0251	0	0
9/8/2020 13:42	0.025	0.0251	0	0
9/8/2020 13:43	0.025	0.0249	0	0
9/8/2020 13:44	0.025	0.0249	0	0
9/8/2020 13:45	0.032	0.0254	0	0
9/8/2020 13:46	0.025	0.0254	0	0
9/8/2020 13:47	0.025	0.0254	0	0
9/8/2020 13:48	0.027	0.0255	0	0
9/8/2020 13:49	0.028	0.0257	0	0
9/8/2020 13:50	0.025	0.0257	0	0
9/8/2020 13:51	0.026	0.0258	0	0
9/8/2020 13:52	0.025	0.0258	0	0
9/8/2020 13:53	0.027	0.0259	0	0
9/8/2020 13:54	0.025	0.026	0	0
9/8/2020 13:55	0.027	0.0261	0	0
9/8/2020 13:56	0.026	0.0262	0	0
9/8/2020 13:57	0.025	0.0262	0	0
9/8/2020 13:58	0.025	0.0262	0	0
9/8/2020 13:59	0.025	0.0262	0	0
9/8/2020 14:00	0.026	0.0258	0	0
9/8/2020 14:01	0.028	0.026	0	0
9/8/2020 14:02	0.025	0.026	0	0
9/8/2020 14:03	0.025	0.0259	0	0
9/8/2020 14:04	0.025	0.0257	0	0
9/8/2020 14:05	0.025	0.0257	0	0
9/8/2020 14:06	0.024	0.0255	0	0

Former Coyne Textile
CAMP Station - CHA #2
Remedial Design Construction

Timestamp	Mass Concentration Total (mg/m3)	Dustrak TWA (mg/m3)	PID (ppm)	PID TWA (ppm)
9/8/2020 14:07	0.025	0.0255	0	0
9/8/2020 14:08	0.025	0.0254	0	0
9/8/2020 14:09	0.025	0.0254	0	0
9/8/2020 14:10	0.025	0.0253	0	0
9/8/2020 14:11	0.025	0.0252	0	0
9/8/2020 14:12	0.025	0.0252	0	0
9/8/2020 14:13	0.024	0.0251	0	0
9/8/2020 14:14	0.024	0.0251	0	0
9/8/2020 14:15	0.023	0.0249	0	0
9/8/2020 14:16	0.023	0.0245	0	0
9/8/2020 14:17	0.024	0.0245	0	0
9/8/2020 14:18	0.025	0.0245	0	0
9/8/2020 14:19	0.025	0.0245	0	0
9/8/2020 14:20	0.025	0.0245	0	0
9/8/2020 14:21	0.023	0.0244	0	0
9/8/2020 14:22	0.024	0.0243	0	0
9/8/2020 14:23	0.024	0.0243	0	0
9/8/2020 14:24	0.025	0.0243	0	0
9/8/2020 14:25	0.025	0.0243	0	0
9/8/2020 14:26	0.024	0.0242	0	0
9/8/2020 14:27	0.024	0.0241	0	0
9/8/2020 14:28	0.026	0.0243	0	0
9/8/2020 14:29	0.023	0.0242	0	0
9/8/2020 14:30	0.026	0.0244	0	0
9/8/2020 14:31	0.027	0.0247	0	0
9/8/2020 14:32	0.034	0.0253	0	0
9/8/2020 14:33	0.027	0.0255	0	0
9/8/2020 14:34	0.033	0.026	0	0
9/8/2020 14:35	0.031	0.0264	0	0
9/8/2020 14:36	0.029	0.0268	0	0
9/8/2020 14:37	0.038	0.0277	0	0
9/8/2020 14:38	0.032	0.0283	0	0
9/8/2020 14:39	0.028	0.0285	0	0
9/8/2020 14:40	0.029	0.0287	0	0
9/8/2020 14:41	0.031	0.0292	0	0
9/8/2020 14:42	0.026	0.0293	0	0
9/8/2020 14:43	0.025	0.0293	0	0
9/8/2020 14:44	0.029	0.0297	0	0
9/8/2020 14:45	0.026	0.0297	0	0
9/8/2020 14:46	0.03	0.0299	0	0
9/8/2020 14:47	0.029	0.0295	0	0
9/8/2020 14:48	0.033	0.0299	0	0
9/8/2020 14:49	0.029	0.0297	0	0

Former Coyne Textile
CAMP Station - CHA #2
Remedial Design Construction

Timestamp	Mass Concentration Total (mg/m3)	Dustrak TWA (mg/m3)	PID (ppm)	PID TWA (ppm)
9/8/2020 14:50	0.032	0.0297	0	0
9/8/2020 14:51	0.042	0.0306	0	0
9/8/2020 14:52	0.037	0.0305	0	0
9/8/2020 14:53	0.051	0.0318	0	0
9/8/2020 14:54	0.029	0.0319	0	0
9/8/2020 14:55	0.022	0.0314	0	0
9/8/2020 14:56	0.033	0.0315	0	0
9/8/2020 14:57	0.024	0.0314	0	0
9/8/2020 14:58	0.023	0.0313	0	0
9/8/2020 14:59	0.029	0.0313	0	0
9/8/2020 15:00	0.04	0.0322	0	0
9/8/2020 15:01	0.033	0.0324	0	0
9/8/2020 15:02	0.035	0.0328	0	0
9/8/2020 15:03	0.029	0.0325	0	0
9/8/2020 15:04	0.029	0.0325	0	0
9/8/2020 15:05	0.029	0.0323	0	0
9/8/2020 15:06	0.029	0.0315	0	0
9/8/2020 15:07	0.029	0.0309	0	0
9/8/2020 15:08	0.029	0.0295	0	0
9/8/2020 15:09	0.029	0.0295	0	0
9/8/2020 15:10	0.029	0.0299	0	0
9/8/2020 15:11	0.029	0.0297	0	0
9/8/2020 15:12	0.029	0.03	0	0
9/8/2020 15:13	0.029	0.0304	0	0
9/8/2020 15:14	0.029	0.0304	0	0
9/8/2020 15:15	0.029	0.0297	0	0
9/8/2020 15:16	0.029	0.0294	0	0
9/8/2020 15:17	0.028	0.0289	0	0
9/8/2020 15:18	0.041	0.0297	0	0
9/8/2020 15:19	0.017	0.0289	0	0
9/8/2020 15:20	0.018	0.0282	0	0
9/8/2020 15:21	0.023	0.0278	0	0
9/8/2020 15:22	0.028	0.0277	0	0
9/8/2020 15:23	0.031	0.0279	0	0
9/8/2020 15:24	0.025	0.0276	0	0
9/8/2020 15:25	0.03	0.0277	0	0
9/8/2020 15:26	0.03	0.0277	0	0
9/8/2020 15:27	0.027	0.0276	0	0
9/8/2020 15:28	0.043	0.0285	0	0
9/8/2020 15:29	0.016	0.0277	0	0
9/8/2020 15:30	0.016	0.0268	0	0
9/8/2020 15:31	0.021	0.0263	0	0
9/8/2020 15:32	0.021	0.0258	0	0

Former Coyne Textile
CAMP Station - CHA #2
Remedial Design Construction

Timestamp	Mass Concentration Total (mg/m3)	Dustrak TWA (mg/m3)	PID (ppm)	PID TWA (ppm)
9/8/2020 15:33	0.021	0.0245	0	0
9/8/2020 15:34	0.021	0.0247	0	0
9/8/2020 15:35	0.021	0.0249	0	0
9/8/2020 15:36	0.021	0.0248	0	0
9/8/2020 15:37	0.021	0.0243	0	0
9/8/2020 15:38	0.021	0.0237	0	0
9/8/2020 15:39	0.021	0.0234	0	0
9/8/2020 15:40	0.021	0.0228	0	0
9/8/2020 15:41	0.021	0.0222	0	0
9/8/2020 15:42	0.021	0.0218	0	0
9/8/2020 15:43	0.021	0.0203	0	0
9/8/2020 15:44	0.021	0.0207	0	0
9/8/2020 15:45	0.021	0.021	0	0
9/8/2020 15:46	0.021	0.021	0	0
9/8/2020 15:47	0.021	0.021	0	0
9/8/2020 15:48	0.021	0.021	0	0
9/8/2020 15:49	0.021	0.021	0	0
9/8/2020 15:50	0.021	0.021	0	0
9/8/2020 15:51	0.021	0.021	0	0
9/8/2020 15:52	0.021	0.021	0	0
9/8/2020 15:53	0.021	0.021	0	0
9/8/2020 15:54	0.021	0.021	0	0
9/8/2020 15:55	0.021	0.021	0	0
9/8/2020 15:56	0.021	0.021	0	0
9/8/2020 15:57	0.021	0.021	0	0
9/8/2020 15:58	0.021	0.021	0	0
9/8/2020 15:59	0.021	0.021	0	0
9/8/2020 16:00	0.021	0.021	0	0
9/8/2020 16:01	0.021	0.021	0	0
9/9/2020 7:02	0.015	0.015	didn't record	
9/9/2020 7:03	0.018	0.0165		
9/9/2020 7:04	0.019	0.0173		
9/9/2020 7:05	0.016	0.017		
9/9/2020 7:06	0.017	0.017		
9/9/2020 7:07	0.016	0.0168		
9/9/2020 7:08	0.016	0.0167		
9/9/2020 7:09	0.015	0.0165		
9/9/2020 7:10	0.016	0.0164		
9/9/2020 7:11	0.023	0.0171		
9/9/2020 7:12	0.02	0.0174		
9/9/2020 7:13	0.015	0.0172		
9/9/2020 7:14	0.016	0.0171		
9/9/2020 7:15	0.016	0.017		

Former Coyne Textile
CAMP Station - CHA #2
Remedial Design Construction

Timestamp	Mass Concentration Total (mg/m3)	Dustrak TWA (mg/m3)	PID (ppm)	PID TWA (ppm)
9/9/2020 7:16	0.021	0.0173		
9/9/2020 7:17	0.017	0.0174		
9/9/2020 7:18	0.017	0.0173		
9/9/2020 7:19	0.016	0.0171		
9/9/2020 7:20	0.016	0.0171		
9/9/2020 7:21	0.018	0.0172		
9/9/2020 7:22	0.021	0.0175		
9/9/2020 7:23	0.029	0.0184		
9/9/2020 7:24	0.022	0.0189		
9/9/2020 7:25	0.028	0.0197		
9/9/2020 7:26	0.02	0.0195		
9/9/2020 7:27	0.016	0.0192		
9/9/2020 7:28	0.017	0.0193		
9/9/2020 7:29	0.018	0.0195		
9/9/2020 7:30	0.019	0.0197		
9/9/2020 7:31	0.02	0.0196		
9/9/2020 7:32	0.02	0.0198		
9/9/2020 7:33	0.018	0.0199		
9/9/2020 7:34	0.019	0.0201		
9/9/2020 7:35	0.018	0.0202		
9/9/2020 7:36	0.018	0.0202		
9/9/2020 7:37	0.019	0.0201		
9/9/2020 7:38	0.018	0.0193		
9/9/2020 7:39	0.019	0.0191		
9/9/2020 7:40	0.024	0.0189		
9/9/2020 7:41	0.018	0.0187		
9/9/2020 7:42	0.018	0.0189		
9/9/2020 7:43	0.018	0.0189		
9/9/2020 7:44	0.02	0.0191		
9/9/2020 7:45	0.023	0.0193		
9/9/2020 7:46	0.018	0.0192		
9/9/2020 7:47	0.017	0.019		
9/9/2020 7:48	0.02	0.0191		
9/9/2020 7:49	0.024	0.0195		
9/9/2020 7:50	0.024	0.0199		
9/9/2020 7:51	0.019	0.0199		
9/9/2020 7:52	0.019	0.0199		
9/9/2020 7:53	0.018	0.0199		
9/9/2020 7:54	0.032	0.0208		
9/9/2020 7:55	0.028	0.0211		
9/9/2020 7:56	0.02	0.0212		
9/9/2020 7:57	0.018	0.0212		
9/9/2020 7:58	0.018	0.0212		

Former Coyne Textile
CAMP Station - CHA #2
Remedial Design Construction

Timestamp	Mass Concentration Total (mg/m3)	Dustrak TWA (mg/m3)	PID (ppm)	PID TWA (ppm)
9/9/2020 7:59	0.02	0.0212		
9/9/2020 8:00	0.018	0.0209		
9/9/2020 8:01	0.018	0.0209		
9/9/2020 8:02	0.02	0.0211		
9/9/2020 8:03	0.02	0.0211		
9/9/2020 8:04	0.032	0.0216		
9/9/2020 8:05	0.022	0.0215		
9/9/2020 8:06	0.021	0.0216		
9/9/2020 8:07	0.021	0.0217		
9/9/2020 8:08	0.019	0.0218		
9/9/2020 8:09	0.017	0.0208		
9/9/2020 8:10	0.02	0.0203		
9/9/2020 8:11	0.023	0.0205		
9/9/2020 8:12	0.026	0.021		
9/9/2020 8:13	0.018	0.021		
9/9/2020 8:14	0.019	0.0209		
9/9/2020 8:15	0.021	0.0211		
9/9/2020 8:16	0.018	0.0211		
9/9/2020 8:17	0.018	0.021		
9/9/2020 8:18	0.026	0.0214		
9/9/2020 8:19	0.018	0.0205		
9/9/2020 8:20	0.017	0.0201		
9/9/2020 8:21	0.022	0.0202		
9/9/2020 8:22	0.02	0.0201		
9/9/2020 8:23	0.021	0.0203		
9/9/2020 8:24	0.036	0.0215		
9/9/2020 8:25	0.024	0.0218		
9/9/2020 8:26	0.019	0.0215		
9/9/2020 8:27	0.021	0.0212		
9/9/2020 8:28	0.019	0.0213		
9/9/2020 8:29	0.019	0.0213		
9/9/2020 8:30	0.018	0.0211		
9/9/2020 8:31	0.019	0.0211		
9/9/2020 8:32	0.02	0.0213		
9/9/2020 8:33	0.023	0.0211		
9/9/2020 8:34	0.02	0.0212		
9/9/2020 8:35	0.019	0.0213		
9/9/2020 8:36	0.041	0.0226		
9/9/2020 8:37	0.037	0.0237		
9/9/2020 8:38	0.025	0.024		
9/9/2020 8:39	0.02	0.0229		
9/9/2020 8:40	0.019	0.0226		
9/9/2020 8:41	0.019	0.0226		

Former Coyne Textile
CAMP Station - CHA #2
Remedial Design Construction

Timestamp	Mass Concentration Total (mg/m3)	Dustrak TWA (mg/m3)	PID (ppm)	PID TWA (ppm)
9/9/2020 8:42	0.021	0.0226		
9/9/2020 8:43	0.019	0.0226		
9/9/2020 8:44	0.02	0.0227		
9/9/2020 8:45	0.021	0.0229		
9/9/2020 8:46	0.022	0.0231		
9/9/2020 8:47	0.028	0.0236		
9/9/2020 8:48	0.024	0.0237		
9/9/2020 8:49	0.035	0.0247		
9/9/2020 8:50	0.022	0.0249		
9/9/2020 8:51	0.02	0.0235		
9/9/2020 8:52	0.02	0.0223		
9/9/2020 8:53	0.019	0.0219		
9/9/2020 8:54	0.027	0.0224		
9/9/2020 8:55	0.021	0.0225		
9/9/2020 8:56	0.025	0.0229		
9/9/2020 8:57	0.031	0.0236		
9/9/2020 8:58	0.027	0.0241		
9/9/2020 8:59	0.029	0.0247		
9/9/2020 9:00	0.025	0.025		
9/9/2020 9:01	0.023	0.0251		
9/9/2020 9:02	0.023	0.0247		
9/9/2020 9:03	0.036	0.0255		
9/9/2020 9:04	0.02	0.0245		
9/9/2020 9:05	0.025	0.0247		
9/9/2020 9:06	0.031	0.0255		
9/9/2020 9:07	0.021	0.0255		
9/9/2020 9:08	0.02	0.0256		
9/9/2020 9:09	0.02	0.0251		
9/9/2020 9:10	0.023	0.0253		
9/9/2020 9:11	0.023	0.0251		
9/9/2020 9:12	0.02	0.0244		
9/9/2020 9:13	0.019	0.0239		
9/9/2020 9:14	0.02	0.0233		
9/9/2020 9:15	0.019	0.0229		
9/9/2020 9:16	0.026	0.0231		
9/9/2020 9:17	0.02	0.0229		
9/9/2020 9:18	0.019	0.0217		
9/9/2020 9:19	0.019	0.0217		
9/9/2020 9:20	0.019	0.0213		
9/9/2020 9:21	0.019	0.0205		
9/9/2020 9:22	0.019	0.0203		
9/9/2020 9:23	0.02	0.0203		
9/9/2020 9:24	0.019	0.0203		

Former Coyne Textile
CAMP Station - CHA #2
Remedial Design Construction

Timestamp	Mass Concentration Total (mg/m3)	Dustrak TWA (mg/m3)	PID (ppm)	PID TWA (ppm)
9/9/2020 9:25	0.019	0.02		
9/9/2020 9:26	0.019	0.0197		
9/9/2020 9:27	0.022	0.0199		
9/9/2020 9:28	0.021	0.02		
9/9/2020 9:29	0.019	0.0199		
9/9/2020 9:30	0.019	0.0199		
9/9/2020 9:31	0.019	0.0195		
9/9/2020 9:32	0.02	0.0195		
9/9/2020 9:33	0.02	0.0195		
9/9/2020 9:34	0.02	0.0196		
9/9/2020 9:35	0.019	0.0196		
9/9/2020 9:36	0.019	0.0196		
9/9/2020 9:37	0.02	0.0197		
9/9/2020 9:38	0.021	0.0197		
9/9/2020 9:39	0.019	0.0197		
9/9/2020 9:40	0.019	0.0197		
9/9/2020 9:41	0.02	0.0198		
9/9/2020 9:42	0.02	0.0197		
9/9/2020 9:43	0.02	0.0196		
9/9/2020 9:44	0.021	0.0197		
9/9/2020 9:45	0.027	0.0203		
9/9/2020 9:46	0.022	0.0205		
9/9/2020 9:47	0.021	0.0205		
9/9/2020 9:48	0.02	0.0205		
9/9/2020 9:49	0.02	0.0205		
9/9/2020 9:50	0.026	0.021		
9/9/2020 9:51	0.02	0.0211		
9/9/2020 9:52	0.021	0.0211		
9/9/2020 9:53	0.022	0.0212		
9/9/2020 9:54	0.02	0.0213		
9/9/2020 9:55	0.019	0.0213		
9/9/2020 9:56	0.02	0.0213		
9/9/2020 9:57	0.021	0.0213		
9/9/2020 9:58	0.021	0.0214		
9/9/2020 9:59	0.019	0.0213		
9/9/2020 10:00	0.019	0.0207		
9/9/2020 10:01	0.019	0.0205		
9/9/2020 10:02	0.038	0.0217		
9/9/2020 10:03	0.022	0.0218		
9/9/2020 10:04	0.02	0.0218		
9/9/2020 10:05	0.02	0.0214		
9/9/2020 10:06	0.02	0.0214		
9/9/2020 10:07	0.02	0.0213		

Former Coyne Textile
CAMP Station - CHA #2
Remedial Design Construction

Timestamp	Mass Concentration Total (mg/m3)	Dustrak TWA (mg/m3)	PID (ppm)	PID TWA (ppm)
9/9/2020 10:08	0.02	0.0212		
9/9/2020 10:09	0.026	0.0216		
9/9/2020 10:10	0.02	0.0217		
9/9/2020 10:11	0.02	0.0217		
9/9/2020 10:12	0.02	0.0216		
9/9/2020 10:13	0.02	0.0215		
9/9/2020 10:14	0.02	0.0216		
9/9/2020 10:15	0.019	0.0216		
9/9/2020 10:16	0.021	0.0217		
9/9/2020 10:17	0.019	0.0205		
9/9/2020 10:18	0.02	0.0203		
9/9/2020 10:19	0.02	0.0203		
9/9/2020 10:20	0.019	0.0203		
9/9/2020 10:21	0.023	0.0205		
9/9/2020 10:22	0.021	0.0205		
9/9/2020 10:23	0.019	0.0205		
9/9/2020 10:24	0.019	0.02		
9/9/2020 10:25	0.02	0.02		
9/9/2020 10:26	0.02	0.02		
9/9/2020 10:27	0.02	0.02		
9/9/2020 10:28	0.022	0.0201		
9/9/2020 10:29	0.024	0.0204		
9/9/2020 10:30	0.032	0.0213		
9/9/2020 10:31	0.034	0.0221		
9/9/2020 10:32	0.02	0.0222		
9/9/2020 10:33	0.022	0.0223		
9/9/2020 10:34	0.021	0.0224		
9/9/2020 10:35	0.024	0.0227		
9/9/2020 10:36	0.031	0.0233		
9/9/2020 10:37	0.026	0.0236		
9/9/2020 10:38	0.022	0.0238		
9/9/2020 10:39	0.022	0.024		
9/9/2020 10:40	0.022	0.0241		
9/9/2020 10:41	0.023	0.0243		
9/9/2020 10:42	0.02	0.0243		
9/9/2020 10:43	0.022	0.0243		
9/9/2020 10:44	0.021	0.0241		
9/9/2020 10:45	0.021	0.0234		
9/9/2020 10:46	0.059	0.0251		
9/9/2020 10:47	0.029	0.0257		
9/9/2020 10:48	0.02	0.0255		
9/9/2020 10:49	0.029	0.0261		
9/9/2020 10:50	0.023	0.026		

Former Coyne Textile
CAMP Station - CHA #2
Remedial Design Construction

Timestamp	Mass Concentration Total (mg/m3)	Dustrak TWA (mg/m3)	PID (ppm)	PID TWA (ppm)
9/9/2020 10:51	0.021	0.0253		
9/9/2020 10:52	0.021	0.025		
9/9/2020 10:53	0.021	0.0249		
9/9/2020 10:54	0.04	0.0261		
9/9/2020 10:55	0.033	0.0269		
9/9/2020 10:56	0.026	0.0271		
9/9/2020 10:57	0.028	0.0276		
9/9/2020 10:58	0.022	0.0276		
9/9/2020 10:59	0.024	0.0278		
9/9/2020 11:00	0.022	0.0279		
9/9/2020 11:01	0.024	0.0255		
9/9/2020 11:02	0.035	0.0259		
9/9/2020 11:03	0.038	0.0271		
9/9/2020 11:04	0.024	0.0268		
9/9/2020 11:05	0.024	0.0269		
9/9/2020 11:06	0.038	0.028		
9/9/2020 11:07	0.024	0.0282		
9/9/2020 11:08	0.024	0.0284		
9/9/2020 11:09	0.027	0.0275		
9/9/2020 11:10	0.024	0.0269		
9/9/2020 11:11	0.023	0.0267		
9/9/2020 11:12	0.025	0.0265		
9/9/2020 11:13	0.023	0.0266		
9/9/2020 11:14	0.032	0.0271		
9/9/2020 11:15	0.022	0.0271		
9/9/2020 11:16	0.021	0.0269		
9/9/2020 11:17	0.022	0.0261		
9/9/2020 11:18	0.023	0.0251		
9/9/2020 11:19	0.029	0.0254		
9/9/2020 11:20	0.027	0.0256		
9/9/2020 11:21	0.025	0.0247		
9/9/2020 11:22	0.023	0.0247		
9/9/2020 11:23	0.022	0.0245		
9/9/2020 11:24	0.023	0.0243		
9/9/2020 11:25	0.025	0.0243		
9/9/2020 11:26	0.022	0.0243		
9/9/2020 11:27	0.023	0.0241		
9/9/2020 11:28	0.027	0.0244		
9/9/2020 11:29	0.028	0.0241		
9/9/2020 11:30	0.026	0.0244		
9/9/2020 11:31	0.029	0.0249		
9/9/2020 11:32	0.036	0.0259		
9/9/2020 11:33	0.033	0.0265		

Former Coyne Textile
CAMP Station - CHA #2
Remedial Design Construction

Timestamp	Mass Concentration Total (mg/m3)	Dustrak TWA (mg/m3)	PID (ppm)	PID TWA (ppm)
9/9/2020 11:34	0.047	0.0277		
9/9/2020 11:35	0.032	0.0281		
9/9/2020 11:36	0.025	0.0281		
9/9/2020 11:37	0.024	0.0281		
9/9/2020 11:38	0.025	0.0283		
9/9/2020 11:39	0.023	0.0283		
9/9/2020 11:40	0.023	0.0282		
9/9/2020 11:41	0.027	0.0285		
9/9/2020 11:42	0.024	0.0286		
9/9/2020 11:43	0.025	0.0285		
9/9/2020 11:44	0.022	0.0281		
9/9/2020 11:45	0.027	0.0281		
9/9/2020 11:46	0.023	0.0277		
9/9/2020 11:47	0.023	0.0269		
9/9/2020 11:48	0.023	0.0262		
9/9/2020 11:49	0.024	0.0247		
9/9/2020 11:50	0.024	0.0241		
9/9/2020 11:51	0.023	0.024		
9/9/2020 11:52	0.023	0.0239		
9/9/2020 11:53	0.037	0.0247		
9/9/2020 11:54	0.042	0.026		
9/9/2020 11:55	0.032	0.0266		
9/9/2020 11:56	0.035	0.0271		
9/9/2020 11:57	0.031	0.0276		
9/9/2020 11:58	0.023	0.0275		
9/9/2020 11:59	0.026	0.0277		
9/9/2020 12:00	0.024	0.0275		
9/9/2020 12:01	0.036	0.0284		
9/9/2020 12:02	0.026	0.0286		
9/9/2020 12:03	0.023	0.0286		
9/9/2020 12:04	0.038	0.0295		
9/9/2020 12:05	0.023	0.0295		
9/9/2020 12:06	0.031	0.03		
9/9/2020 12:07	0.024	0.0301		
9/9/2020 12:08	0.023	0.0291		
9/9/2020 12:09	0.025	0.028		
9/9/2020 12:10	0.026	0.0276		
9/9/2020 12:11	0.025	0.0269		
9/9/2020 12:12	0.023	0.0264		
9/9/2020 12:13	0.032	0.027		
9/9/2020 12:14	0.027	0.0271		
9/9/2020 12:15	0.026	0.0272		
9/9/2020 12:16	0.029	0.0267		

Former Coyne Textile
CAMP Station - CHA #2
Remedial Design Construction

Timestamp	Mass Concentration Total (mg/m3)	Dustrak TWA (mg/m3)	PID (ppm)	PID TWA (ppm)
9/9/2020 12:17	0.025	0.0267		
9/9/2020 12:18	0.025	0.0268		
9/9/2020 12:19	0.027	0.0261		
9/9/2020 12:20	0.024	0.0261		
9/9/2020 12:21	0.027	0.0259		
9/9/2020 12:22	0.026	0.026		
9/9/2020 12:23	0.026	0.0262		
9/9/2020 12:24	0.025	0.0262		
9/9/2020 12:25	0.025	0.0261		
9/9/2020 12:26	0.024	0.0261		
9/9/2020 12:27	0.024	0.0261		
9/9/2020 12:28	0.025	0.0257		
9/9/2020 12:29	0.026	0.0256		
9/9/2020 12:30	0.024	0.0255		
9/9/2020 12:31	0.024	0.0251		
9/9/2020 12:32	0.026	0.0252		
9/9/2020 12:33	0.024	0.0251		
9/9/2020 12:34	0.024	0.0249		
9/9/2020 12:35	0.026	0.0251		
9/9/2020 12:36	0.024	0.0249		
9/9/2020 12:37	0.023	0.0247		
9/9/2020 12:38	0.024	0.0245		
9/9/2020 12:39	0.024	0.0245		
9/9/2020 12:40	0.025	0.0245		
9/9/2020 12:41	0.027	0.0247		
9/9/2020 12:42	0.027	0.0249		
9/9/2020 12:43	0.024	0.0248		
9/9/2020 12:44	0.024	0.0247		
9/9/2020 12:45	0.025	0.0247		
9/9/2020 12:46	0.025	0.0248		
9/9/2020 12:47	0.025	0.0247		
9/9/2020 12:48	0.08	0.0285		
9/9/2020 12:49	0.031	0.0289		
9/9/2020 12:50	0.032	0.0293		
9/9/2020 12:51	0.027	0.0295		
9/9/2020 12:52	0.027	0.0298		
9/9/2020 12:53	0.025	0.0299		
9/9/2020 12:54	0.027	0.0301		
9/9/2020 12:55	0.037	0.0309		
9/9/2020 12:56	0.025	0.0307		
9/9/2020 12:57	0.027	0.0307		
9/9/2020 12:58	0.029	0.0311		
9/9/2020 12:59	0.026	0.0312		

Former Coyne Textile
CAMP Station - CHA #2
Remedial Design Construction

Timestamp	Mass Concentration Total (mg/m3)	Dustrak TWA (mg/m3)	PID (ppm)	PID TWA (ppm)
9/9/2020 13:00	0.026	0.0313		
9/9/2020 13:01	0.024	0.0312		
9/9/2020 13:02	0.026	0.0313		
9/9/2020 13:03	0.026	0.0277		
9/9/2020 13:04	0.025	0.0273		
9/9/2020 13:05	0.025	0.0268		
9/9/2020 13:06	0.025	0.0267		
9/9/2020 13:07	0.027	0.0267		
9/9/2020 13:08	0.024	0.0266		
9/9/2020 13:09	0.025	0.0265		
9/9/2020 13:10	0.026	0.0257		
9/9/2020 13:11	0.027	0.0259		
9/9/2020 13:12	0.025	0.0257		
9/9/2020 13:13	0.033	0.026		
9/9/2020 13:14	0.028	0.0261		
9/9/2020 13:15	0.027	0.0262		
9/9/2020 13:16	0.027	0.0264		
9/9/2020 13:17	0.027	0.0265		
9/9/2020 13:18	0.035	0.0271		
9/9/2020 13:19	0.026	0.0271		
9/9/2020 13:20	0.025	0.0271		
9/9/2020 13:21	0.029	0.0274		
9/9/2020 13:22	0.044	0.0285		
9/9/2020 13:23	0.03	0.0289		
9/9/2020 13:24	0.027	0.0291		
9/9/2020 13:25	0.027	0.0291		
9/9/2020 13:26	0.027	0.0291		
9/9/2020 13:27	0.031	0.0295		
9/9/2020 13:28	0.03	0.0293		
9/9/2020 13:29	0.03	0.0295		
9/9/2020 13:30	0.029	0.0296		
9/9/2020 13:31	0.027	0.0296		
9/9/2020 13:32	0.03	0.0298		
9/9/2020 13:33	0.03	0.0295		
9/9/2020 13:34	0.028	0.0296		
9/9/2020 13:35	0.026	0.0297		
9/9/2020 13:36	0.029	0.0297		
9/9/2020 13:37	0.029	0.0287		
9/9/2020 13:38	0.027	0.0285		
9/9/2020 13:39	0.027	0.0285		
9/9/2020 13:40	0.026	0.0284		
9/9/2020 13:41	0.027	0.0284		
9/9/2020 13:42	0.025	0.028		

Former Coyne Textile
CAMP Station - CHA #2
Remedial Design Construction

Timestamp	Mass Concentration Total (mg/m3)	Dustrak TWA (mg/m3)	PID (ppm)	PID TWA (ppm)
9/9/2020 13:43	0.026	0.0277		
9/9/2020 13:44	0.026	0.0275		
9/9/2020 13:45	0.027	0.0273		
9/9/2020 13:46	0.049	0.0288		
9/9/2020 13:47	0.041	0.0295		
9/9/2020 13:48	0.059	0.0315		
9/9/2020 13:49	0.216	0.044		
9/9/2020 13:50	0.06	0.0463		
9/9/2020 13:51	0.111	0.0517		
9/9/2020 13:52	0.049	0.0531		
9/9/2020 13:53	0.027	0.0531		
9/9/2020 13:54	0.027	0.0531		
9/9/2020 13:55	0.029	0.0533		
9/9/2020 13:56	0.032	0.0536		
9/9/2020 13:57	0.028	0.0538		
9/9/2020 13:58	0.029	0.054		
9/9/2020 13:59	0.026	0.054		
9/9/2020 14:00	0.027	0.054		
9/9/2020 14:01	0.031	0.0528		
9/9/2020 14:02	0.029	0.052		
9/9/2020 14:03	0.027	0.0499		
9/9/2020 14:04	0.028	0.0373		
9/9/2020 14:05	0.027	0.0351		
9/9/2020 14:06	0.028	0.0296		
9/9/2020 14:07	0.028	0.0282		
9/9/2020 14:08	0.03	0.0284		
9/9/2020 14:09	0.03	0.0286		
9/9/2020 14:10	0.029	0.0286		
9/9/2020 14:11	0.03	0.0285		
9/9/2020 14:12	0.046	0.0297		
9/9/2020 14:13	0.034	0.03		
9/9/2020 14:14	0.039	0.0309		
9/9/2020 14:15	0.038	0.0316		
9/9/2020 14:16	0.03	0.0315		
9/9/2020 14:17	0.031	0.0317		
9/9/2020 14:18	0.028	0.0317		
9/9/2020 14:19	0.028	0.0317		
9/9/2020 14:20	0.028	0.0318		
9/9/2020 14:21	0.029	0.0319		
9/9/2020 14:22	0.029	0.0319		
9/9/2020 14:23	0.038	0.0325		
9/9/2020 14:24	0.039	0.0331		
9/9/2020 14:25	0.029	0.0331		

Former Coyne Textile
CAMP Station - CHA #2
Remedial Design Construction

Timestamp	Mass Concentration Total (mg/m3)	Dustrak TWA (mg/m3)	PID (ppm)	PID TWA (ppm)
9/9/2020 14:26	0.072	0.0359		
9/9/2020 14:27	0.066	0.0372		
9/9/2020 14:28	0.028	0.0368		
9/9/2020 14:29	0.029	0.0361		
9/9/2020 14:30	0.028	0.0355		
9/9/2020 14:31	0.028	0.0353		
9/9/2020 14:32	0.033	0.0355		
9/9/2020 14:33	0.031	0.0357		
9/9/2020 14:34	0.031	0.0359		
9/9/2020 14:35	0.034	0.0363		
9/9/2020 14:36	0.032	0.0365		
9/9/2020 14:37	0.036	0.0369		
9/9/2020 14:38	0.032	0.0365		
9/9/2020 14:39	0.038	0.0365		
9/9/2020 14:40	0.032	0.0367		
9/9/2020 14:41	0.033	0.0341		
9/9/2020 14:42	0.032	0.0318		
9/9/2020 14:43	0.032	0.0321		
9/9/2020 14:44	0.031	0.0322		
9/9/2020 14:45	0.032	0.0325		
9/9/2020 14:46	0.038	0.0331		
9/9/2020 14:47	0.032	0.0331		
9/9/2020 14:48	0.032	0.0331		
9/9/2020 14:49	0.031	0.0331		
9/9/2020 14:50	0.032	0.033		
9/9/2020 14:51	0.031	0.0329		
9/9/2020 14:52	0.032	0.0327		
9/9/2020 14:53	0.032	0.0327		
9/9/2020 14:54	0.031	0.0322		
9/9/2020 14:55	0.035	0.0324		
9/9/2020 14:56	0.044	0.0331		
9/9/2020 14:57	0.032	0.0331		
9/9/2020 14:58	0.033	0.0332		
9/9/2020 14:59	0.032	0.0333		
9/9/2020 15:00	0.032	0.0333		
9/9/2020 15:01	0.033	0.0329		
9/9/2020 15:02	0.032	0.0329		
9/9/2020 15:03	0.033	0.033		
9/9/2020 15:04	0.033	0.0331		
9/9/2020 15:05	0.033	0.0332		
9/9/2020 15:06	0.032	0.0333		
9/9/2020 15:07	0.032	0.0333		
9/9/2020 15:08	0.031	0.0332		

Former Coyne Textile
CAMP Station - CHA #2
Remedial Design Construction

Timestamp	Mass Concentration Total (mg/m3)	Dustrak TWA (mg/m3)	PID (ppm)	PID TWA (ppm)
9/9/2020 15:09	0.033	0.0333		
9/9/2020 15:10	0.034	0.0333		
9/9/2020 15:11	0.034	0.0326		
9/9/2020 15:12	0.037	0.0329		
9/9/2020 15:13	0.087	0.0365		
9/9/2020 15:14	0.072	0.0392		
9/9/2020 15:15	0.033	0.0393		
9/9/2020 15:16	0.034	0.0393		
9/9/2020 15:17	0.043	0.0401		
9/9/2020 15:18	0.065	0.0422		
9/9/2020 15:19	0.042	0.0428		
9/9/2020 15:20	0.036	0.043		
9/9/2020 15:21	0.041	0.0436		
9/9/2020 15:22	0.052	0.0449		
9/9/2020 15:23	0.107	0.05		
9/9/2020 15:24	0.04	0.0505		
9/9/2020 15:25	0.046	0.0513		
9/9/2020 15:26	0.043	0.0519		
9/9/2020 15:27	0.074	0.0543		
9/9/2020 15:28	0.069	0.0531		
9/9/2020 15:29	0.041	0.0511		
9/9/2020 15:30	0.035	0.0512		
9/9/2020 15:31	0.035	0.0513		
9/9/2020 15:32	0.033	0.0506		
9/9/2020 15:33	0.037	0.0487		
9/9/2020 15:34	0.037	0.0484		
9/9/2020 15:35	0.032	0.0481		
9/9/2020 15:36	0.033	0.0476		
9/9/2020 15:37	0.034	0.0464		
9/9/2020 15:38	0.033	0.0415		
9/9/2020 15:39	0.034	0.0411		
9/9/2020 15:40	0.033	0.0402		
9/9/2020 15:41	0.031	0.0394		
9/9/2020 15:42	0.035	0.0368		
9/9/2020 15:43	0.033	0.0344		
9/9/2020 15:44	0.031	0.0337		
9/9/2020 15:45	0.036	0.0338		
9/9/2020 15:46	0.037	0.0339		
9/9/2020 15:47	0.037	0.0342		
9/9/2020 15:48	0.042	0.0345		
9/9/2020 15:49	0.038	0.0346		
9/9/2020 15:50	0.033	0.0347		
9/9/2020 15:51	0.032	0.0346		

Former Coyne Textile
CAMP Station - CHA #2
Remedial Design Construction

Timestamp	Mass Concentration Total (mg/m3)	Dustrak TWA (mg/m3)	PID (ppm)	PID TWA (ppm)
9/9/2020 15:52	0.054	0.0359		
9/9/2020 15:53	0.042	0.0365		
9/9/2020 15:54	0.032	0.0364		
9/9/2020 15:55	0.033	0.0364		
9/9/2020 15:56	0.033	0.0365		
9/9/2020 15:57	0.032	0.0363		
9/9/2020 15:58	0.035	0.0365		
9/9/2020 15:59	0.032	0.0365		
9/9/2020 16:00	0.033	0.0363		
9/9/2020 16:01	0.033	0.0361		
9/9/2020 16:02	0.038	0.0361		
9/9/2020 16:03	0.035	0.0357		
9/9/2020 16:04	0.038	0.0357		
9/9/2020 16:05	0.032	0.0356		
9/9/2020 16:06	0.032	0.0356		
9/9/2020 16:07	0.03	0.034		
9/9/2020 16:08	0.032	0.0333		
9/9/2020 16:09	0.033	0.0334		
9/9/2020 16:10	0.041	0.0339		
9/9/2020 16:11	0.033	0.0339		
9/9/2020 16:12	0.032	0.0339		
9/9/2020 16:13	0.032	0.0337		
9/9/2020 16:14	0.037	0.0341		
9/9/2020 16:15	0.037	0.0343		
9/9/2020 16:16	0.054	0.0357		
9/9/2020 16:17	0.03	0.0352		
9/9/2020 16:18	0.03	0.0349		
9/9/2020 16:19	0.031	0.0344		
9/9/2020 16:20	0.03	0.0343		
9/9/2020 16:21	0.03	0.0341		
9/9/2020 16:22	0.031	0.0342		
9/9/2020 16:23	0.031	0.0341		
9/9/2020 16:24	0.033	0.0341		
9/9/2020 16:25	0.03	0.0334		
9/9/2020 16:26	0.048	0.0344		
9/9/2020 16:27	0.03	0.0343		
9/9/2020 16:28	0.032	0.0343		
9/9/2020 16:29	0.031	0.0339		
9/9/2020 16:30	0.031	0.0335		
9/9/2020 16:31	0.03	0.0319		
9/9/2020 16:32	0.031	0.0319		
9/9/2020 16:33	0.031	0.032		
9/9/2020 16:34	0.045	0.0329		

Former Coyne Textile
CAMP Station - CHA #2
Remedial Design Construction

Timestamp	Mass Concentration Total (mg/m3)	Dustrak TWA (mg/m3)	PID (ppm)	PID TWA (ppm)
9/9/2020 16:35	0.047	0.0341		
9/9/2020 16:36	0.032	0.0342		
9/9/2020 16:37	0.054	0.0357		
9/9/2020 16:38	0.034	0.0359		
9/9/2020 16:39	0.037	0.0362		
9/9/2020 16:40	0.036	0.0366		
9/9/2020 16:41	0.034	0.0357		
9/10/2020 7:04	0.066	0.066	0	0
9/10/2020 7:05	0.066	0.066	0	0
9/10/2020 7:06	0.074	0.0687	0	0
9/10/2020 7:07	0.074	0.07	0	0
9/10/2020 7:08	0.076	0.0712	0	0
9/10/2020 7:09	0.074	0.0717	0	0
9/10/2020 7:10	0.076	0.0723	0	0
9/10/2020 7:11	0.082	0.0735	0	0
9/10/2020 7:12	0.081	0.0743	0	0
9/10/2020 7:13	0.078	0.0747	0	0
9/10/2020 7:14	0.074	0.0746	0	0
9/10/2020 7:15	0.071	0.0743	0	0
9/10/2020 7:16	0.073	0.0742	0	0
9/10/2020 7:17	0.071	0.074	0	0
9/10/2020 7:18	0.072	0.0739	0	0
9/10/2020 7:19	0.072	0.0743	0	0
9/10/2020 7:20	0.074	0.0748	0	0
9/10/2020 7:21	0.075	0.0749	0	0
9/10/2020 7:22	0.071	0.0747	0	0
9/10/2020 7:23	0.069	0.0742	0	0
9/10/2020 7:24	0.069	0.0739	0	0
9/10/2020 7:25	0.068	0.0733	0	0
9/10/2020 7:26	0.069	0.0725	0	0
9/10/2020 7:27	0.068	0.0716	0	0
9/10/2020 7:28	0.067	0.0709	0	0
9/10/2020 7:29	0.067	0.0704	0	0
9/10/2020 7:30	0.071	0.0704	0	0
9/10/2020 7:31	0.069	0.0701	0	0
9/10/2020 7:32	0.075	0.0704	0	0
9/10/2020 7:33	0.068	0.0701	0	0
9/10/2020 7:34	0.085	0.071	0	0
9/10/2020 7:35	0.076	0.0711	0	0
9/10/2020 7:36	0.067	0.0706	0	0
9/10/2020 7:37	0.064	0.0701	0	0
9/10/2020 7:38	0.066	0.0699	0	0
9/10/2020 7:39	0.086	0.0711	0	0

Former Coyne Textile
CAMP Station - CHA #2
Remedial Design Construction

Timestamp	Mass Concentration Total (mg/m3)	Dustrak TWA (mg/m3)	PID (ppm)	PID TWA (ppm)
9/10/2020 7:40	0.074	0.0715	0	0
9/10/2020 7:41	0.083	0.0724	0	0
9/10/2020 7:42	0.07	0.0725	0	0
9/10/2020 7:43	0.054	0.0717	0	0
9/10/2020 7:44	0.052	0.0707	0	0
9/10/2020 7:45	0.054	0.0695	0	0
9/10/2020 7:46	0.053	0.0685	0	0
9/10/2020 7:47	0.055	0.0671	0	0
9/10/2020 7:48	0.053	0.0661	0	0
9/10/2020 7:49	0.063	0.0647	0	0
9/10/2020 7:50	0.078	0.0648	0	0
9/10/2020 7:51	0.07	0.065	0	0
9/10/2020 7:52	0.06	0.0647	0	0
9/10/2020 7:53	0.052	0.0638	0	0
9/10/2020 7:54	0.048	0.0613	0	0
9/10/2020 7:55	0.052	0.0598	0	0
9/10/2020 7:56	0.054	0.0579	0	0
9/10/2020 7:57	0.047	0.0563	0	0
9/10/2020 7:58	0.047	0.0559	0	0
9/10/2020 7:59	0.054	0.056	0	0
9/10/2020 8:00	0.052	0.0559	0	0
9/10/2020 8:01	0.044	0.0553	0	0
9/10/2020 8:02	0.044	0.0545	0	0
9/10/2020 8:03	0.044	0.0539	0	0
9/10/2020 8:04	0.045	0.0527	0	0
9/10/2020 8:05	0.07	0.0522	0	0
9/10/2020 8:06	0.042	0.0503	0	0
9/10/2020 8:07	0.051	0.0497	0	0
9/10/2020 8:08	0.046	0.0493	0	0
9/10/2020 8:09	0.041	0.0489	0	0
9/10/2020 8:10	0.041	0.0481	0	0
9/10/2020 8:11	0.052	0.048	0	0
9/10/2020 8:12	0.042	0.0477	0	0
9/10/2020 8:13	0.038	0.0471	0	0
9/10/2020 8:14	0.037	0.0459	0	0
9/10/2020 8:15	0.036	0.0449	0	0
9/10/2020 8:16	0.045	0.0449	0	0
9/10/2020 8:17	0.038	0.0445	0	0
9/10/2020 8:18	0.035	0.0439	0	0
9/10/2020 8:19	0.035	0.0433	0	0
9/10/2020 8:20	0.036	0.041	0	0
9/10/2020 8:21	0.041	0.0409	0	0
9/10/2020 8:22	0.033	0.0397	0	0

Former Coyne Textile
CAMP Station - CHA #2
Remedial Design Construction

Timestamp	Mass Concentration Total (mg/m3)	Dustrak TWA (mg/m3)	PID (ppm)	PID TWA (ppm)
9/10/2020 8:23	0.049	0.0399	0	0
9/10/2020 8:24	0.037	0.0397	0	0
9/10/2020 8:25	0.036	0.0393	0	0
9/10/2020 8:26	0.033	0.0381	0	0
9/10/2020 8:27	0.033	0.0375	0	0
9/10/2020 8:28	0.035	0.0373	0	0
9/10/2020 8:29	0.034	0.0371	0	0
9/10/2020 8:30	0.031	0.0367	0	0
9/10/2020 8:31	0.027	0.0355	0	0
9/10/2020 8:32	0.026	0.0347	0	0
9/10/2020 8:33	0.026	0.0341	0	0
9/10/2020 8:34	0.034	0.0341	0	0
9/10/2020 8:35	0.026	0.0334	0	0
9/10/2020 8:36	0.026	0.0324	0	0
9/10/2020 8:37	0.029	0.0321	0	0
9/10/2020 8:38	0.026	0.0306	0	0
9/10/2020 8:39	0.025	0.0298	0	0
9/10/2020 8:40	0.028	0.0293	0	0
9/10/2020 8:41	0.023	0.0286	0	0
9/10/2020 8:42	0.023	0.0279	0	0
9/10/2020 8:43	0.021	0.027	0	0
9/10/2020 8:44	0.022	0.0262	0	0
9/10/2020 8:45	0.023	0.0257	0	0
9/10/2020 8:46	0.023	0.0254	0	0
9/10/2020 8:47	0.023	0.0252	0	0
9/10/2020 8:48	0.025	0.0251	0	0
9/10/2020 8:49	0.024	0.0245	0	0
9/10/2020 8:50	0.024	0.0243	0	0
9/10/2020 8:51	0.02	0.0239	0	0
9/10/2020 8:52	0.02	0.0233	0	0
9/10/2020 8:53	0.021	0.023	0	0
9/10/2020 8:54	0.026	0.0231	0	0
9/10/2020 8:55	0.023	0.0227	0	0
9/10/2020 8:56	0.021	0.0226	0	0
9/10/2020 8:57	0.02	0.0224	0	0
9/10/2020 8:58	0.056	0.0247	0	0
9/10/2020 8:59	0.052	0.0267	0	0
9/10/2020 9:00	0.051	0.0286	0	0
9/10/2020 9:01	0.042	0.0299	0	0
9/10/2020 9:02	0.036	0.0307	0	0
9/10/2020 9:03	0.036	0.0315	0	0
9/10/2020 9:04	0.038	0.0324	0	0
9/10/2020 9:05	0.035	0.0331	0	0

Former Coyne Textile
CAMP Station - CHA #2
Remedial Design Construction

Timestamp	Mass Concentration Total (mg/m3)	Dustrak TWA (mg/m3)	PID (ppm)	PID TWA (ppm)
9/10/2020 9:06	0.042	0.0346	0	0
9/10/2020 9:07	0.034	0.0355	0	0
9/10/2020 9:08	0.027	0.0359	0	0
9/10/2020 9:09	0.027	0.036	0	0
9/10/2020 9:10	0.042	0.0373	0	0
9/10/2020 9:11	0.028	0.0377	0	0
9/10/2020 9:12	0.019	0.0377	0	0
9/10/2020 9:13	0.019	0.0352	0	0
9/10/2020 9:14	0.018	0.0329	0	0
9/10/2020 9:15	0.019	0.0308	0	0
9/10/2020 9:16	0.019	0.0293	0	0
9/10/2020 9:17	0.019	0.0281	0	0
9/10/2020 9:18	0.021	0.0271	0	0
9/10/2020 9:19	0.02	0.0259	0	0
9/10/2020 9:20	0.019	0.0249	0	0
9/10/2020 9:21	0.018	0.0233	0	0
9/10/2020 9:22	0.019	0.0223	0	0
9/10/2020 9:23	0.019	0.0217	0	0
9/10/2020 9:24	0.019	0.0212	0	0
9/10/2020 9:25	0.02	0.0197	0	0
9/10/2020 9:26	0.019	0.0191	0	0
9/10/2020 9:27	0.02	0.0192	0	0
9/10/2020 9:28	0.018	0.0191	0	0
9/10/2020 9:29	0.018	0.0191	0	0
9/10/2020 9:30	0.022	0.0193	0	0
9/10/2020 9:31	0.029	0.02	0	0
9/10/2020 9:32	0.047	0.0219	0	0
9/10/2020 9:33	0.043	0.0233	0	0
9/10/2020 9:34	0.033	0.0242	0	0
9/10/2020 9:35	0.032	0.0251	0	0
9/10/2020 9:36	0.059	0.0278	0	0
9/10/2020 9:37	0.043	0.0294	0	0
9/10/2020 9:38	0.043	0.031	0	0
9/10/2020 9:39	0.052	0.0332	0	0
9/10/2020 9:40	0.035	0.0342	0	0
9/10/2020 9:41	0.033	0.0351	0	0
9/10/2020 9:42	0.022	0.0353	0	0
9/10/2020 9:43	0.039	0.0367	0	0
9/10/2020 9:44	0.057	0.0393	0	0
9/10/2020 9:45	0.053	0.0413	0	0
9/10/2020 9:46	0.034	0.0417	0	0
9/10/2020 9:47	0.034	0.0408	0	0
9/10/2020 9:48	0.027	0.0397	0	0

Former Coyne Textile
CAMP Station - CHA #2
Remedial Design Construction

Timestamp	Mass Concentration Total (mg/m3)	Dustrak TWA (mg/m3)	PID (ppm)	PID TWA (ppm)
9/10/2020 9:49	0.034	0.0398	0	0
9/10/2020 9:50	0.023	0.0392	0	0
9/10/2020 9:51	0.033	0.0375	0	0
9/10/2020 9:52	0.028	0.0365	0	0
9/10/2020 9:53	0.027	0.0354	0	0
9/10/2020 9:54	0.023	0.0335	0	0
9/10/2020 9:55	0.054	0.0347	0	0
9/10/2020 9:56	0.032	0.0347	0	0
9/10/2020 9:57	0.043	0.0361	0	0
9/10/2020 9:58	0.029	0.0354	0	0
9/10/2020 9:59	0.026	0.0333	0	0
9/10/2020 10:00	0.03	0.0318	0	0
9/10/2020 10:01	0.029	0.0315	0	0
9/10/2020 10:02	0.029	0.0311	0	0
9/10/2020 10:03	0.024	0.0309	0	0
9/10/2020 10:04	0.028	0.0305	0	0
9/10/2020 10:05	0.021	0.0304	0	0
9/10/2020 10:06	0.019	0.0295	0	0
9/10/2020 10:07	0.021	0.029	0	0
9/10/2020 10:08	0.028	0.0291	0	0
9/10/2020 10:09	0.027	0.0293	0	0
9/10/2020 10:10	0.024	0.0273	0	0
9/10/2020 10:11	0.025	0.0269	0	0
9/10/2020 10:12	0.023	0.0255	0	0
9/10/2020 10:13	0.027	0.0254	0	0
9/10/2020 10:14	0.03	0.0257	0	0
9/10/2020 10:15	0.051	0.0271	0	0
9/10/2020 10:16	0.024	0.0267	0	0
9/10/2020 10:17	0.027	0.0266	0	0
9/10/2020 10:18	0.034	0.0273	0	0
9/10/2020 10:19	0.062	0.0295	0	0
9/10/2020 10:20	0.079	0.0334	0	0
9/10/2020 10:21	0.116	0.0399	0	0
9/10/2020 10:22	0.039	0.0411	0	0
9/10/2020 10:23	0.045	0.0422	0	0
9/10/2020 10:24	0.096	0.0468	0	0
9/10/2020 10:25	0.068	0.0497	0	0
9/10/2020 10:26	0.026	0.0498	0	0
9/10/2020 10:27	0.024	0.0499	0	0
9/10/2020 10:28	0.038	0.0506	0	0
9/10/2020 10:29	0.066	0.053	0	0
9/10/2020 10:30	0.024	0.0512	0	0
9/10/2020 10:31	0.021	0.051	0	0

Former Coyne Textile
CAMP Station - CHA #2
Remedial Design Construction

Timestamp	Mass Concentration Total (mg/m3)	Dustrak TWA (mg/m3)	PID (ppm)	PID TWA (ppm)
9/10/2020 10:32	0.028	0.0511	0	0
9/10/2020 10:33	0.034	0.0511	0	0
9/10/2020 10:34	0.025	0.0486	0	0
9/10/2020 10:35	0.028	0.0452	0	0
9/10/2020 10:36	0.021	0.0389	0	0
9/10/2020 10:37	0.02	0.0376	0	0
9/10/2020 10:38	0.02	0.0359	0	0
9/10/2020 10:39	0.02	0.0309	0	0
9/10/2020 10:40	0.023	0.0279	0	0
9/10/2020 10:41	0.025	0.0278	0	0
9/10/2020 10:42	0.022	0.0277	0	0
9/10/2020 10:43	0.021	0.0265	0	0
9/10/2020 10:44	0.039	0.0247	0	0
9/10/2020 10:45	0.041	0.0259	0	0
9/10/2020 10:46	0.026	0.0262	0	0
9/10/2020 10:47	0.024	0.0259	0	0
9/10/2020 10:48	0.027	0.0255	0	0
9/10/2020 10:49	0.027	0.0256	0	0
9/10/2020 10:50	0.025	0.0254	0	0
9/10/2020 10:51	0.022	0.0255	0	0
9/10/2020 10:52	0.022	0.0256	0	0
9/10/2020 10:53	0.024	0.0259	0	0
9/10/2020 10:54	0.02	0.0259	0	0
9/10/2020 10:55	0.022	0.0258	0	0
9/10/2020 10:56	0.03	0.0261	0	0
9/10/2020 10:57	0.022	0.0261	0	0
9/10/2020 10:58	0.023	0.0263	0	0
9/10/2020 10:59	0.025	0.0253	0	0
9/10/2020 11:00	0.035	0.0249	0	0
9/10/2020 11:01	0.051	0.0266	0	0
9/10/2020 11:02	0.028	0.0269	0	0
9/10/2020 11:03	0.028	0.0269	0	0
9/10/2020 11:04	0.038	0.0277	0	0
9/10/2020 11:05	0.024	0.0276	0	0
9/10/2020 11:06	0.022	0.0276	0	0
9/10/2020 11:07	0.024	0.0277	0	0
9/10/2020 11:08	0.023	0.0277	0	0
9/10/2020 11:09	0.035	0.0287	0	0
9/10/2020 11:10	0.023	0.0287	0	0
9/10/2020 11:11	0.023	0.0283	0	0
9/10/2020 11:12	0.049	0.0301	0	0
9/10/2020 11:13	0.032	0.0307	0	0
9/10/2020 11:14	0.025	0.0307	0	0

Former Coyne Textile
CAMP Station - CHA #2
Remedial Design Construction

Timestamp	Mass Concentration Total (mg/m3)	Dustrak TWA (mg/m3)	PID (ppm)	PID TWA (ppm)
9/10/2020 11:15	0.027	0.0301	0	0
9/10/2020 11:16	0.021	0.0281	0	0
9/10/2020 11:17	0.03	0.0283	0	0
9/10/2020 11:18	0.028	0.0283	0	0
9/10/2020 11:19	0.041	0.0285	0	0
9/10/2020 11:20	0.03	0.0289	0	0
9/10/2020 11:21	0.026	0.0291	0	0
9/10/2020 11:22	0.024	0.0291	0	0
9/10/2020 11:23	0.026	0.0293	0	0
9/10/2020 11:24	0.024	0.0286	0	0
9/10/2020 11:25	0.026	0.0288	0	0
9/10/2020 11:26	0.027	0.0291	0	0
9/10/2020 11:27	0.026	0.0275	0	0
9/10/2020 11:28	0.021	0.0268	0	0
9/10/2020 11:29	0.022	0.0266	0	0
9/10/2020 11:30	0.023	0.0263	0	0
9/10/2020 11:31	0.027	0.0267	0	0
9/10/2020 11:32	0.03	0.0267	0	0
9/10/2020 11:33	0.035	0.0272	0	0
9/10/2020 11:34	0.023	0.026	0	0
9/10/2020 11:35	0.13	0.0327	0	0
9/10/2020 11:36	0.032	0.0331	0	0
9/10/2020 11:37	0.039	0.0341	0	0
9/10/2020 11:38	0.027	0.0341	0	0
9/10/2020 11:39	0.028	0.0344	0	0
9/10/2020 11:40	0.031	0.0347	0	0
9/10/2020 11:41	0.024	0.0345	0	0
9/10/2020 11:42	0.066	0.0372	0	0
9/10/2020 11:43	0.039	0.0384	0	0
9/10/2020 11:44	0.033	0.0391	0	0
9/10/2020 11:45	0.057	0.0414	0	0
9/10/2020 11:46	0.05	0.0429	0	0
9/10/2020 11:47	0.052	0.0444	0	0
9/10/2020 11:48	0.03	0.0441	0	0
9/10/2020 11:49	0.027	0.0443	0	0
9/10/2020 11:50	0.028	0.0375	0	0
9/10/2020 11:51	0.041	0.0381	0	0
9/10/2020 11:52	0.032	0.0377	0	0
9/10/2020 11:53	0.028	0.0377	0	0
9/10/2020 11:54	0.024	0.0375	0	0
9/10/2020 11:55	0.028	0.0373	0	0
9/10/2020 11:56	0.03	0.0377	0	0
9/10/2020 11:57	0.044	0.0362	0	0

Former Coyne Textile
CAMP Station - CHA #2
Remedial Design Construction

Timestamp	Mass Concentration Total (mg/m3)	Dustrak TWA (mg/m3)	PID (ppm)	PID TWA (ppm)
9/10/2020 11:58	0.029	0.0355	0	0
9/10/2020 11:59	0.026	0.0351	0	0
9/10/2020 12:00	0.024	0.0329	0	0
9/10/2020 12:01	0.039	0.0321	0	0
9/10/2020 12:02	0.037	0.0311	0	0
9/10/2020 12:03	0.035	0.0315	0	0
9/10/2020 12:04	0.029	0.0316	0	0
9/10/2020 12:05	0.028	0.0316	0	0
9/10/2020 12:06	0.034	0.0311	0	0
9/10/2020 12:07	0.025	0.0307	0	0
9/10/2020 12:08	0.029	0.0307	0	0
9/10/2020 12:09	0.032	0.0313	0	0
9/10/2020 12:10	0.052	0.0329	0	0
9/10/2020 12:11	0.033	0.0331	0	0
9/10/2020 12:12	0.05	0.0335	0	0
9/10/2020 12:13	0.027	0.0333	0	0
9/10/2020 12:14	0.03	0.0336	0	0
9/10/2020 12:15	0.027	0.0338	0	0
9/10/2020 12:16	0.028	0.0331	0	0
9/10/2020 12:17	0.031	0.0327	0	0
9/10/2020 12:18	0.027	0.0321	0	0
9/10/2020 12:19	0.025	0.0319	0	0
9/10/2020 12:20	0.03	0.032	0	0
9/10/2020 12:21	0.03	0.0317	0	0
9/10/2020 12:22	0.029	0.032	0	0
9/10/2020 12:23	0.032	0.0322	0	0
9/10/2020 12:24	0.027	0.0319	0	0
9/10/2020 12:25	0.028	0.0303	0	0
9/10/2020 12:26	0.03	0.0301	0	0
9/10/2020 12:27	0.03	0.0287	0	0
9/10/2020 12:28	0.032	0.0291	0	0
9/10/2020 12:29	0.026	0.0288	0	0
9/10/2020 12:30	0.027	0.0288	0	0
9/10/2020 12:31	0.03	0.0289	0	0
9/10/2020 12:32	0.032	0.029	0	0
9/10/2020 12:33	0.071	0.0319	0	0
9/10/2020 12:34	0.029	0.0322	0	0
9/10/2020 12:35	0.037	0.0327	0	0
9/10/2020 12:36	0.031	0.0327	0	0
9/10/2020 12:37	0.037	0.0333	0	0
9/10/2020 12:38	0.029	0.0331	0	0
9/10/2020 12:39	0.027	0.0331	0	0
9/10/2020 12:40	0.027	0.033	0	0

Former Coyne Textile
CAMP Station - CHA #2
Remedial Design Construction

Timestamp	Mass Concentration Total (mg/m3)	Dustrak TWA (mg/m3)	PID (ppm)	PID TWA (ppm)
9/10/2020 12:41	0.028	0.0329	0	0
9/10/2020 12:42	0.048	0.0341	0	0
9/10/2020 12:43	0.027	0.0337	0	0
9/10/2020 12:44	0.026	0.0337	0	0
9/10/2020 12:45	0.027	0.0337	0	0
9/10/2020 12:46	0.05	0.0351	0	0
9/10/2020 12:47	0.032	0.0351	0	0
9/10/2020 12:48	0.031	0.0324	0	0
9/10/2020 12:49	0.028	0.0323	0	0
9/10/2020 12:50	0.03	0.0319	0	0
9/10/2020 12:51	0.05	0.0331	0	0
9/10/2020 12:52	0.029	0.0326	0	0
9/10/2020 12:53	0.03	0.0327	0	0
9/10/2020 12:54	0.03	0.0329	0	0
9/10/2020 12:55	0.034	0.0333	0	0
9/10/2020 12:56	0.029	0.0334	0	0
9/10/2020 12:57	0.029	0.0321	0	0
9/10/2020 12:58	0.029	0.0323	0	0
9/10/2020 12:59	0.028	0.0324	0	0
9/10/2020 13:00	0.031	0.0327	0	0
9/10/2020 13:01	0.029	0.0313	0	0
9/10/2020 13:02	0.028	0.031	0	0
9/10/2020 13:03	0.029	0.0309	0	0
9/10/2020 13:04	0.033	0.0312	0	0
9/10/2020 13:05	0.078	0.0344	0	0
9/10/2020 13:06	0.035	0.0334	0	0
9/10/2020 13:07	0.037	0.0339	0	0
9/10/2020 13:08	0.032	0.0341	0	0
9/10/2020 13:09	0.035	0.0344	0	0
9/10/2020 13:10	0.037	0.0346	0	0
9/10/2020 13:11	0.032	0.0348	0	0
9/10/2020 13:12	0.031	0.0349	0	0
9/10/2020 13:13	0.043	0.0359	0	0
9/10/2020 13:14	0.039	0.0366	0	0
9/10/2020 13:15	0.029	0.0365	0	0
9/10/2020 13:16	0.031	0.0366	0	0
9/10/2020 13:17	0.033	0.0369	0	0
9/10/2020 13:18	0.096	0.0414	0	0
9/10/2020 13:19	0.045	0.0422	0	0
9/10/2020 13:20	0.03	0.039	0	0
9/10/2020 13:21	0.03	0.0387	0	0
9/10/2020 13:22	0.034	0.0385	0	0
9/10/2020 13:23	0.035	0.0387	0	0

Former Coyne Textile
CAMP Station - CHA #2
Remedial Design Construction

Timestamp	Mass Concentration Total (mg/m3)	Dustrak TWA (mg/m3)	PID (ppm)	PID TWA (ppm)
9/10/2020 13:24	0.044	0.0393	0	0
9/10/2020 13:25	0.048	0.04	0	0
9/10/2020 13:26	0.041	0.0406	0	0
9/10/2020 13:27	0.033	0.0407	0	0
9/10/2020 13:28	0.064	0.0421	0	0
9/10/2020 13:29	0.128	0.0481	0	0
9/10/2020 13:30	0.042	0.0489	0	0
9/10/2020 13:31	0.029	0.0488	0	0
9/10/2020 13:32	0.029	0.0485	0	0
9/10/2020 13:33	0.031	0.0442	0	0
9/10/2020 13:34	0.033	0.0434	0	0
9/10/2020 13:35	0.029	0.0433	0	0
9/10/2020 13:36	0.029	0.0433	0	0
9/10/2020 13:37	0.03	0.043	0	0
9/10/2020 13:38	0.033	0.0429	0	0
9/10/2020 13:39	0.045	0.0429	0	0
9/10/2020 13:40	0.036	0.0421	0	0
9/10/2020 13:41	0.035	0.0417	0	0
9/10/2020 13:42	0.037	0.042	0	0
9/10/2020 13:43	0.033	0.0399	0	0
9/10/2020 13:44	0.04	0.0341	0	0
9/10/2020 13:45	0.046	0.0343	0	0
9/10/2020 13:46	0.038	0.0349	0	0
9/10/2020 13:47	0.037	0.0355	0	0
9/10/2020 13:48	0.035	0.0357	0	0
9/10/2020 13:49	0.039	0.0361	0	0
9/10/2020 13:50	0.033	0.0364	0	0
9/10/2020 13:51	0.035	0.0368	0	0
9/10/2020 13:52	0.034	0.0371	0	0
9/10/2020 13:53	0.034	0.0371	0	0
9/10/2020 13:54	0.035	0.0365	0	0
9/10/2020 13:55	0.032	0.0362	0	0
9/10/2020 13:56	0.037	0.0363	0	0
9/10/2020 13:57	0.037	0.0363	0	0
9/10/2020 13:58	0.036	0.0365	0	0
9/10/2020 13:59	0.039	0.0365	0	0
9/10/2020 14:00	0.039	0.036	0	0
9/10/2020 14:01	0.032	0.0356	0	0
9/10/2020 14:02	0.033	0.0353	0	0
9/10/2020 14:03	0.039	0.0356	0	0
9/10/2020 14:04	0.035	0.0353	0	0
9/10/2020 14:05	0.037	0.0356	0	0
9/10/2020 14:06	0.034	0.0355	0	0

Former Coyne Textile
CAMP Station - CHA #2
Remedial Design Construction

Timestamp	Mass Concentration Total (mg/m3)	Dustrak TWA (mg/m3)	PID (ppm)	PID TWA (ppm)
9/10/2020 14:07	0.034	0.0355	0	0
9/10/2020 14:08	0.034	0.0355	0	0
9/10/2020 14:09	0.034	0.0355	0	0
9/10/2020 14:10	0.036	0.0357	0	0
9/10/2020 14:11	0.069	0.0379	0	0
9/10/2020 14:12	0.054	0.039	0	0
9/10/2020 14:13	0.056	0.0403	0	0
9/10/2020 14:14	0.055	0.0414	0	0
9/10/2020 14:15	0.072	0.0436	0	0
9/10/2020 14:16	0.07	0.0461	0	0
9/10/2020 14:17	0.044	0.0469	0	0
9/10/2020 14:18	0.059	0.0482	0	0
9/10/2020 14:19	0.043	0.0487	0	0
9/10/2020 14:20	0.043	0.0491	0	0
9/10/2020 14:21	0.066	0.0513	0	0
9/10/2020 14:22	0.048	0.0522	0	0
9/10/2020 14:23	0.053	0.0535	0	0
9/10/2020 14:24	0.053	0.0547	0	0
9/10/2020 14:25	0.088	0.0582	0	0
9/10/2020 14:26	0.039	0.0562	0	0
9/10/2020 14:27	0.042	0.0554	0	0
9/10/2020 14:28	0.045	0.0547	0	0
9/10/2020 14:29	0.041	0.0537	0	0
9/10/2020 14:30	0.038	0.0515	0	0
9/10/2020 14:31	0.07	0.0515	0	0
9/10/2020 14:32	0.187	0.061	0	0
9/10/2020 14:33	0.142	0.0665	0	0
9/10/2020 14:34	0.083	0.0692	0	0
9/10/2020 14:35	0.046	0.0694	0	0
9/10/2020 14:36	0.138	0.0742	0	0
9/10/2020 14:37	0.114	0.0786	0	0
9/10/2020 14:38	0.098	0.0816	0	0
9/10/2020 14:39	0.051	0.0815	0	0
9/10/2020 14:40	0.051	0.079	0	0
9/10/2020 14:41	0.044	0.0793	0	0
9/10/2020 14:42	0.043	0.0794	0	0
9/10/2020 14:43	0.05	0.0797	0	0
9/10/2020 14:44	0.049	0.0803	0	0
9/10/2020 14:45	0.049	0.081	0	0
9/10/2020 14:46	0.041	0.0791	0	0
9/10/2020 14:47	0.057	0.0704	0	0
9/10/2020 14:48	0.09	0.0669	0	0
9/10/2020 14:49	0.04	0.0641	0	0

Former Coyne Textile
CAMP Station - CHA #2
Remedial Design Construction

Timestamp	Mass Concentration Total (mg/m3)	Dustrak TWA (mg/m3)	PID (ppm)	PID TWA (ppm)
9/10/2020 14:50	0.061	0.0651	0	0
9/10/2020 14:51	0.041	0.0586	0	0
9/10/2020 14:52	0.04	0.0537	0	0
9/10/2020 14:53	0.037	0.0496	0	0
9/10/2020 14:54	0.039	0.0488	0	0
9/10/2020 14:55	0.038	0.0479	0	0
9/10/2020 14:56	0.036	0.0474	0	0
9/10/2020 14:57	0.04	0.0472	0	0
9/10/2020 14:58	0.044	0.0468	0	0
9/10/2020 14:59	0.081	0.0489	0	0
9/10/2020 15:00	0.149	0.0556	0	0
9/10/2020 15:01	0.062	0.057	0	0
9/10/2020 15:02	0.043	0.0561	0	0
9/10/2020 15:03	0.037	0.0525	0	0
9/10/2020 15:04	0.04	0.0525	0	0
9/10/2020 15:05	0.04	0.0511	0	0
9/10/2020 15:06	0.047	0.0515	0	0
9/10/2020 15:07	0.045	0.0519	0	0
9/10/2020 15:08	0.047	0.0525	0	0
9/10/2020 15:09	0.04	0.0526	0	0
9/10/2020 15:10	0.048	0.0533	0	0
9/10/2020 15:11	0.126	0.0593	0	0
9/10/2020 15:12	0.056	0.0603	0	0
9/10/2020 15:13	0.038	0.0599	0	0
9/10/2020 15:14	0.036	0.0569	0	0
9/10/2020 15:15	0.035	0.0493	0	0
9/10/2020 15:16	0.038	0.0477	0	0
9/10/2020 15:17	0.037	0.0473	0	0
9/10/2020 15:18	0.034	0.0471	0	0
9/10/2020 15:19	0.034	0.0467	0	0
9/10/2020 15:20	0.035	0.0464	0	0
9/10/2020 15:21	0.035	0.0456	0	0
9/10/2020 15:22	0.037	0.0451	0	0
9/10/2020 15:23	0.035	0.0443	0	0
9/10/2020 15:24	0.035	0.0439	0	0
9/10/2020 15:25	0.034	0.043	0	0
9/10/2020 15:26	0.043	0.0375	0	0
9/10/2020 15:27	0.036	0.0361	0	0
9/10/2020 15:28	0.034	0.0359	0	0
9/10/2020 15:29	0.035	0.0358	0	0
9/10/2020 15:30	0.036	0.0359	0	0
9/10/2020 15:31	0.034	0.0356	0	0
9/10/2020 15:32	0.034	0.0354	0	0

Former Coyne Textile
CAMP Station - CHA #2
Remedial Design Construction

Timestamp	Mass Concentration Total (mg/m3)	Dustrak TWA (mg/m3)	PID (ppm)	PID TWA (ppm)
9/10/2020 15:33	0.035	0.0355	0	0
9/10/2020 15:34	0.037	0.0357	0	0
9/10/2020 15:35	0.035	0.0357	0	0
9/10/2020 15:36	0.062	0.0375	0	0
9/10/2020 15:37	0.039	0.0376	0	0
9/10/2020 15:38	0.04	0.0379	0	0
9/11/2020 7:23	0.008	0.008	0	0.101
9/11/2020 7:24	0.016	0.012	0	0.101
9/11/2020 7:25	0.01	0.0113	0	0.101
9/11/2020 7:26	0.007	0.0103	0	0.101
9/11/2020 7:27	0.006	0.0094	0	0.101
9/11/2020 7:28	0.008	0.0092	0	0.101
9/11/2020 7:29	0.008	0.009	0	0.101
9/11/2020 7:30	0.012	0.0094	0	0.101
9/11/2020 7:31	0.006	0.009	0	0.101
9/11/2020 7:32	0.008	0.0089	0	0.101
9/11/2020 7:33	0.013	0.0093	0	0.101
9/11/2020 7:34	0.007	0.0091	0	0.101
9/11/2020 7:35	0.004	0.0087	0	0.101
9/11/2020 7:36	0.004	0.0084	0	0.101
9/11/2020 7:37	0.006	0.0082	0	0.101
9/11/2020 7:38	0.005	0.008	0	0.101
9/11/2020 7:39	0.004	0.0072	0	0.101
9/11/2020 7:40	0.005	0.0069	0	0.101
9/11/2020 7:41	0.006	0.0068	0	0.101
9/11/2020 7:42	0.007	0.0069	0	0.101
9/11/2020 7:43	0.007	0.0068	0	0.101
9/11/2020 7:44	0.007	0.0067	0	0.101
9/11/2020 7:45	0.012	0.0067	0	0.101
9/11/2020 7:46	0.011	0.0071	0	0.101
9/11/2020 7:47	0.007	0.007	0	0.101
9/11/2020 7:48	0.007	0.0066	0	0.101
9/11/2020 7:49	0.005	0.0065	0	0.101
9/11/2020 7:50	0.005	0.0065	0	0.101
9/11/2020 7:51	0.004	0.0065	0	0.101
9/11/2020 7:52	0.003	0.0063	0	0.101
9/11/2020 7:53	0.004	0.0063	0	0.101
9/11/2020 7:54	0.005	0.0063	0	0.101
9/11/2020 7:55	0.004	0.0063	0	0.101
9/11/2020 7:56	0.002	0.006	0	0.101
9/11/2020 7:57	0.003	0.0057	0	0.101
9/11/2020 7:58	0.004	0.0055	0	0.101
9/11/2020 7:59	0.004	0.0053	0	0.101

Former Coyne Textile
CAMP Station - CHA #2
Remedial Design Construction

Timestamp	Mass Concentration Total (mg/m3)	Dustrak TWA (mg/m3)	PID (ppm)	PID TWA (ppm)
9/11/2020 8:00	0.005	0.0049	0	0.101
9/11/2020 8:01	0.008	0.0047	0	0.101
9/11/2020 8:02	0.004	0.0045	0	0.101
9/11/2020 8:03	0.002	0.0041	0	0.101
9/11/2020 8:04	0.003	0.004	0	0.101
9/11/2020 8:05	0.003	0.0039	0	0.101
9/11/2020 8:06	0.004	0.0039	0	0.101
9/11/2020 8:07	0.004	0.0039	0	0.101
9/11/2020 8:08	0.025	0.0053	0	0.101
9/11/2020 8:09	0.013	0.0059	0	0.101
9/11/2020 8:10	0.002	0.0057	0	0.101
9/11/2020 8:11	0.003	0.0058	0	0.101
9/11/2020 8:12	0.003	0.0058	0	0.101
9/11/2020 8:13	0.004	0.0058	0	0.101
9/11/2020 8:14	0.002	0.0057	0	0.101
9/11/2020 8:15	0.002	0.0055	0	0.101
9/11/2020 8:16	0.001	0.005	0	0.101
9/11/2020 8:17	0.003	0.0049	0	0.101
9/11/2020 8:18	0.002	0.0049	0	0.101
9/11/2020 8:19	0.002	0.0049	0	0.101
9/11/2020 8:20	0.002	0.0048	0	0.101
9/11/2020 8:21	0.003	0.0047	0	0.101
9/11/2020 8:22	0.003	0.0047	0	0.101
9/11/2020 8:23	0.003	0.0032	0	0.101
9/11/2020 8:24	0.004	0.0026	0	0.101
9/11/2020 8:25	0.004	0.0027	0	0.101
9/11/2020 8:26	0.003	0.0027	0	0.101
9/11/2020 8:27	0.002	0.0027	0	0.101
9/11/2020 8:28	0.003	0.0026	0	0.101
9/11/2020 8:29	0.002	0.0026	0	0.101
9/11/2020 8:30	0.002	0.0026	0	0.101
9/11/2020 8:31	0.002	0.0027	0	0.101
9/11/2020 8:32	0.003	0.0027	0	0.101
9/11/2020 8:33	0.003	0.0027	0	0.101
9/11/2020 8:34	0.01	0.0033	0	0.101
9/11/2020 8:35	0.005	0.0035	0	0.101
9/11/2020 8:36	0.004	0.0035	0	0.101
9/11/2020 8:37	0.002	0.0035	0	0.101
9/11/2020 8:38	0.002	0.0034	0	0.101
9/11/2020 8:39	0.002	0.0033	0	0.101
9/11/2020 8:40	0.003	0.0032	0	0.101
9/11/2020 8:41	0.003	0.0032	0	0.101
9/11/2020 8:42	0.003	0.0033	0	0.101

Former Coyne Textile
CAMP Station - CHA #2
Remedial Design Construction

Timestamp	Mass Concentration Total (mg/m3)	Dustrak TWA (mg/m3)	PID (ppm)	PID TWA (ppm)
9/11/2020 8:43	0.002	0.0032	0	0.101
9/11/2020 8:44	0.002	0.0032	0	0.101
9/11/2020 8:45	0.002	0.0032	0	0.101
9/11/2020 8:46	0.002	0.0032	0	0.101
9/11/2020 8:47	0.003	0.0032	0	0.101
9/11/2020 8:48	0.002	0.0031	0	0.101
9/11/2020 8:49	0.004	0.0027	0	0.101
9/11/2020 8:50	0.002	0.0025	0	0.101
9/11/2020 8:51	0.004	0.0025	0	0.101
9/11/2020 8:52	0.002	0.0025	0	0.101
9/11/2020 8:53	0.003	0.0026	0	0.101
9/11/2020 8:54	0.003	0.0027	0	0.101
9/11/2020 8:55	0.003	0.0027	0	0.101
9/11/2020 8:56	0.003	0.0027	0	0.101
9/11/2020 8:57	0.002	0.0026	0	0.101
9/11/2020 8:58	0.006	0.0029	0	0.101
9/11/2020 8:59	0.011	0.0035	0	0.101
9/11/2020 9:00	0.004	0.0036	0	0.101
9/11/2020 9:01	0.003	0.0037	0	0.101
9/11/2020 9:02	0.003	0.0037	0	0.101
9/11/2020 9:03	0.004	0.0038	0	0.101
9/11/2020 9:04	0.004	0.0038	0	0.101
9/11/2020 9:05	0.003	0.0039	0	0.101
9/11/2020 9:06	0.002	0.0037	0	0.101
9/11/2020 9:07	0.002	0.0037	0	0.101
9/11/2020 9:08	0.004	0.0038	0	0.101
9/11/2020 9:09	0.004	0.0039	0	0.101
9/11/2020 9:10	0.005	0.004	0	0.101
9/11/2020 9:11	0.019	0.0051	0	0.101
9/11/2020 9:12	0.009	0.0055	0	0.101
9/11/2020 9:13	0.006	0.0055	0	0.101
9/11/2020 9:14	0.006	0.0052	0	0.101
9/11/2020 9:15	0.011	0.0057	0	0.101
9/11/2020 9:16	0.003	0.0057	0	0.101
9/11/2020 9:17	0.011	0.0062	0	0.101
9/11/2020 9:18	0.008	0.0065	0	0.101
9/11/2020 9:19	0.004	0.0065	0	0.101
9/11/2020 9:20	0.002	0.0064	0	0.101
9/11/2020 9:21	0.007	0.0067	0	0.101
9/11/2020 9:22	0.019	0.0079	0	0.101
9/11/2020 9:23	0.005	0.0079	0	0.101
9/11/2020 9:24	0.002	0.0078	0	0.101
9/11/2020 9:25	0.003	0.0077	0	0.101

Former Coyne Textile
CAMP Station - CHA #2
Remedial Design Construction

Timestamp	Mass Concentration Total (mg/m3)	Dustrak TWA (mg/m3)	PID (ppm)	PID TWA (ppm)
9/11/2020 9:26	0.007	0.0069	0	0.101
9/11/2020 9:27	0.007	0.0067	0	0.101
9/11/2020 9:28	0.004	0.0066	0	0.101
9/11/2020 9:29	0.01	0.0069	0	0.101
9/11/2020 9:30	0.005	0.0065	0	0.101
9/11/2020 9:31	0.003	0.0065	0	0.101
9/11/2020 9:32	0.006	0.0061	0	0.101
9/11/2020 9:33	0.01	0.0063	0	0.101
9/11/2020 9:34	0.005	0.0063	0	0.101
9/11/2020 9:35	0.004	0.0065	0	0.101
9/11/2020 9:36	0.002	0.0061	0	0.101
9/11/2020 9:37	0.004	0.0051	0	0.101
9/11/2020 9:38	0.005	0.0051	0	0.101
9/11/2020 9:39	0.005	0.0053	0	0.101
9/11/2020 9:40	0.01	0.0058	0	0.101
9/11/2020 9:41	0.006	0.0057	0	0.101
9/11/2020 9:42	0.008	0.0058	0	0.101
9/11/2020 9:43	0.016	0.0066	0	0.101
9/11/2020 9:44	0.01	0.0066	0	0.101
9/11/2020 9:45	0.004	0.0065	0	0.101
9/11/2020 9:46	0.006	0.0067	0	0.101
9/11/2020 9:47	0.021	0.0077	0	0.101
9/11/2020 9:48	0.005	0.0074	0	0.101
9/11/2020 9:49	0.003	0.0073	0	0.101
9/11/2020 9:50	0.005	0.0073	0	0.101
9/11/2020 9:51	0.003	0.0074	0	0.101
9/11/2020 9:52	0.006	0.0075	0	0.101
9/11/2020 9:53	0.006	0.0076	0	0.101
9/11/2020 9:54	0.003	0.0075	0	0.101
9/11/2020 9:55	0.002	0.0069	0	0.101
9/11/2020 9:56	0.002	0.0067	0	0.101
9/11/2020 9:57	0.002	0.0063	0	0.101
9/11/2020 9:58	0.004	0.0055	0	0.101
9/11/2020 9:59	0.006	0.0052	0	0.101
9/11/2020 10:00	0.006	0.0053	0	0.101
9/11/2020 10:01	0.005	0.0053	0	0.101
9/11/2020 10:02	0.007	0.0043	0	0.101
9/11/2020 10:03	0.006	0.0044	0	0.101
9/11/2020 10:04	0.008	0.0047	0	0.101
9/11/2020 10:05	0.005	0.0047	0	0.101
9/11/2020 10:06	0.017	0.0057	0	0.101
9/11/2020 10:07	0.015	0.0063	0	0.101
9/11/2020 10:08	0.009	0.0065	0	0.101

Former Coyne Textile
CAMP Station - CHA #2
Remedial Design Construction

Timestamp	Mass Concentration Total (mg/m3)	Dustrak TWA (mg/m3)	PID (ppm)	PID TWA (ppm)
9/11/2020 10:09	0.009	0.0069	0	0.101
9/11/2020 10:10	0.011	0.0075	0	0.101
9/11/2020 10:11	0.012	0.0081	0	0.101
9/11/2020 10:12	0.025	0.0097	0	0.101
9/11/2020 10:13	0.014	0.0103	0	0.101
9/11/2020 10:14	0.014	0.0109	0	0.101
9/11/2020 10:15	0.013	0.0113	0	0.101
9/11/2020 10:16	0.007	0.0115	0	0.101
9/11/2020 10:17	0.005	0.0113	0	0.101
9/11/2020 10:18	0.007	0.0114	0	0.101
9/11/2020 10:19	0.008	0.0114	0	0.101
9/11/2020 10:20	0.016	0.0121	0	0.101
9/11/2020 10:21	0.03	0.013	0	0.101
9/11/2020 10:22	0.007	0.0125	0	0.101
9/11/2020 10:23	0.004	0.0121	0	0.101
9/11/2020 10:24	0.004	0.0118	0	0.101
9/11/2020 10:25	0.006	0.0115	0	0.101
9/11/2020 10:26	0.008	0.0112	0	0.101
9/11/2020 10:27	0.012	0.0103	0	0.101
9/11/2020 10:28	0.008	0.0099	0	0.101
9/11/2020 10:29	0.036	0.0114	0	0.101
9/11/2020 10:30	0.017	0.0117	0	0.101
9/11/2020 10:31	0.022	0.0127	0	0.101
9/11/2020 10:32	0.011	0.0131	0	0.101
9/11/2020 10:33	0.013	0.0135	0	0.101
9/11/2020 10:34	0.02	0.0143	0	0.101
9/11/2020 10:35	0.004	0.0135	0	0.101
9/11/2020 10:36	0.004	0.0117	0	0.101
9/11/2020 10:37	0.009	0.0119	0	0.101
9/11/2020 10:38	0.008	0.0121	0	0.101
9/11/2020 10:39	0.006	0.0123	0	0.101
9/11/2020 10:40	0.021	0.0133	0	0.101
9/11/2020 10:41	0.007	0.0132	0	0.101
9/11/2020 10:42	0.007	0.0129	0	0.101
9/11/2020 10:43	0.008	0.0129	0	0.101
9/11/2020 10:44	0.028	0.0123	0	0.101
9/11/2020 10:45	0.221	0.0259	0	0.101
9/11/2020 10:46	0.016	0.0255	0	0.101
9/11/2020 10:47	0.017	0.0259	0	0.101
9/11/2020 10:48	0.006	0.0255	0	0.101
9/11/2020 10:49	0.01	0.0248	0	0.101
9/11/2020 10:50	0.007	0.025	0	0.101
9/11/2020 10:51	0.007	0.0252	0	0.101

Former Coyne Textile
CAMP Station - CHA #2
Remedial Design Construction

Timestamp	Mass Concentration Total (mg/m3)	Dustrak TWA (mg/m3)	PID (ppm)	PID TWA (ppm)
9/11/2020 10:52	0.006	0.025	0	0.101
9/11/2020 10:53	0.023	0.026	0	0.101
9/11/2020 10:54	0.006	0.026	0	0.101
9/11/2020 10:55	0.006	0.025	0	0.101
9/11/2020 10:56	0.006	0.0249	0	0.101
9/11/2020 10:57	0.006	0.0249	0	0.101
9/11/2020 10:58	0.003	0.0245	0	0.101
9/11/2020 10:59	0.003	0.0229	0	0.101
9/11/2020 11:00	0.004	0.0084	0	0.101
9/11/2020 11:01	0.003	0.0075	0	0.101
9/11/2020 11:02	0.004	0.0067	0	0.101
9/11/2020 11:03	0.005	0.0066	0	0.101
9/11/2020 11:04	0.003	0.0061	0	0.101
9/11/2020 11:05	0.003	0.0059	0	0.101
9/11/2020 11:06	0.007	0.0059	0	0.101
9/11/2020 11:07	0.003	0.0057	0	0.101
9/11/2020 11:08	0.006	0.0045	0	0.101
9/11/2020 11:09	0.007	0.0046	0	0.101
9/11/2020 11:10	0.004	0.0045	0	0.101
9/11/2020 11:11	0.004	0.0043	0	0.101
9/11/2020 11:12	0.004	0.0042	0	0.101
9/11/2020 11:13	0.004	0.0043	0	0.101
9/11/2020 11:14	0.004	0.0043	0	0.101
9/11/2020 11:15	0.005	0.0044	0	0.101
9/11/2020 11:16	0.007	0.0047	0	0.101
9/11/2020 11:17	0.006	0.0048	0	0.101
9/11/2020 11:18	0.004	0.0047	0	0.101
9/11/2020 11:19	0.007	0.005	0	0.101
9/11/2020 11:20	0.006	0.0052	0	0.101
9/11/2020 11:21	0.003	0.0049	0	0.101
9/11/2020 11:22	0.004	0.005	0	0.101
9/11/2020 11:23	0.003	0.0048	0	0.101
9/11/2020 11:24	0.004	0.0046	0	0.101
9/11/2020 11:25	0.004	0.0046	0	0.101
9/11/2020 11:26	0.003	0.0045	0	0.101
9/11/2020 11:27	0.004	0.0045	0	0.101
9/11/2020 11:28	0.003	0.0045	0	0.101
9/11/2020 11:29	0.003	0.0044	0	0.101
9/11/2020 11:30	0.003	0.0043	0	0.101
9/11/2020 11:31	0.004	0.0041	0	0.101
9/11/2020 11:32	0.007	0.0041	0	0.101
9/11/2020 11:33	0.004	0.0041	0	0.101
9/11/2020 11:34	0.006	0.0041	0	0.101

Former Coyne Textile
CAMP Station - CHA #2
Remedial Design Construction

Timestamp	Mass Concentration Total (mg/m3)	Dustrak TWA (mg/m3)	PID (ppm)	PID TWA (ppm)
9/11/2020 11:35	0.005	0.004	0	0.101
9/11/2020 11:36	0.003	0.004	0	0.101
9/11/2020 11:37	0.003	0.0039	0	0.101
9/11/2020 11:38	0.004	0.004	0	0.101
9/11/2020 11:39	0.004	0.004	0	0.101
9/11/2020 11:40	0.003	0.0039	0	0.101
9/11/2020 11:41	0.004	0.004	0	0.101
9/11/2020 11:42	0.005	0.0041	0	0.101
9/11/2020 11:43	0.008	0.0044	0	0.101
9/11/2020 11:44	0.018	0.0054	0	0.101
9/11/2020 11:45	0.004	0.0055	0	0.101
9/11/2020 11:46	0.007	0.0057	0	0.101
9/11/2020 11:47	0.006	0.0056	0	0.101
9/11/2020 11:48	0.005	0.0057	0	0.101
9/11/2020 11:49	0.004	0.0055	0	0.101
9/11/2020 11:50	0.011	0.0059	0	0.101
9/11/2020 11:51	0.013	0.0066	0	0.101
9/11/2020 11:52	0.011	0.0071	0	0.101
9/11/2020 11:53	0.011	0.0076	0	0.101
9/11/2020 11:54	0.008	0.0079	0	0.101
9/11/2020 11:55	0.005	0.008	0	0.101
9/11/2020 11:56	0.004	0.008	0	0.101
9/11/2020 11:57	0.013	0.0085	0	0.101
9/11/2020 11:58	0.013	0.0089	0	0.101
9/11/2020 11:59	0.008	0.0082	0	0.101
9/11/2020 12:00	0.008	0.0085	0	0.101
9/11/2020 12:01	0.007	0.0085	0	0.101
9/11/2020 12:02	0.013	0.0089	0	0.101
9/11/2020 12:03	0.015	0.0096	0	0.101
9/11/2020 12:04	0.01	0.01	0	0.101
9/11/2020 12:05	0.015	0.0103	0	0.101
9/11/2020 12:06	0.017	0.0105	0	0.101
9/11/2020 12:07	0.016	0.0109	0	0.101
9/11/2020 12:08	0.012	0.0109	0	0.101
9/11/2020 12:09	0.014	0.0113	0	0.101
9/11/2020 12:10	0.019	0.0123	0	0.101
9/11/2020 12:11	0.005	0.0123	0	0.101
9/11/2020 12:12	0.004	0.0117	0	0.101
9/11/2020 12:13	0.007	0.0113	0	0.101
9/11/2020 12:14	0.01	0.0115	0	0.101
9/11/2020 12:15	0.006	0.0113	0	0.101
9/11/2020 12:16	0.01	0.0115	0	0.101
9/11/2020 12:17	0.005	0.011	0	0.101

Former Coyne Textile
CAMP Station - CHA #2
Remedial Design Construction

Timestamp	Mass Concentration Total (mg/m3)	Dustrak TWA (mg/m3)	PID (ppm)	PID TWA (ppm)
9/11/2020 12:18	0.004	0.0103	0	0.101
9/11/2020 12:19	0.003	0.0098	0	0.101
9/11/2020 12:20	0.004	0.0091	0	0.101
9/11/2020 12:21	0.004	0.0082	0	0.101
9/11/2020 12:22	0.004	0.0074	0	0.101
9/11/2020 12:23	0.004	0.0069	0	0.101
9/11/2020 12:24	0.009	0.0065	0	0.101
9/11/2020 12:25	0.004	0.0055	0	0.101
9/11/2020 12:26	0.004	0.0055	0	0.101
9/11/2020 12:27	0.011	0.0059	0	0.101
9/11/2020 12:28	0.007	0.0059	0	0.101
9/11/2020 12:29	0.006	0.0057	0	0.101
9/11/2020 12:30	0.012	0.0061	0	0.101
9/11/2020 12:31	0.006	0.0058	0	0.101
9/11/2020 12:32	0.005	0.0058	0	0.101
9/11/2020 12:33	0.004	0.0058	0	0.101
9/11/2020 12:34	0.005	0.0059	0	0.101
9/11/2020 12:35	0.004	0.0059	0	0.101
9/11/2020 12:36	0.009	0.0063	0	0.101
9/11/2020 12:37	0.006	0.0064	0	0.101
9/11/2020 12:38	0.005	0.0065	0	0.101
9/11/2020 12:39	0.004	0.0061	0	0.101
9/11/2020 12:40	0.004	0.0061	0	0.101
9/11/2020 12:41	0.004	0.0061	0	0.101
9/11/2020 12:42	0.005	0.0057	0	0.101
9/11/2020 12:43	0.004	0.0055	0	0.101
9/11/2020 12:44	0.004	0.0054	0	0.101
9/11/2020 12:45	0.004	0.0049	0	0.101
9/11/2020 12:46	0.003	0.0047	0	0.101
9/11/2020 12:47	0.004	0.0046	0	0.101
9/11/2020 12:48	0.004	0.0046	0	0.101
9/11/2020 12:49	0.004	0.0045	0	0.101
9/11/2020 12:50	0.005	0.0046	0	0.101
9/11/2020 12:51	0.004	0.0043	0	0.101
9/11/2020 12:52	0.004	0.0041	0	0.101
9/11/2020 12:53	0.004	0.0041	0	0.101
9/11/2020 12:54	0.004	0.0041	0	0.101
9/11/2020 12:55	0.004	0.0041	0	0.101
9/11/2020 12:56	0.004	0.0041	0	0.101
9/11/2020 12:57	0.005	0.0041	0	0.101
9/11/2020 12:58	0.006	0.0042	0	0.101
9/11/2020 12:59	0.008	0.0045	0	0.101
9/11/2020 13:00	0.005	0.0045	0	0.101

Former Coyne Textile
CAMP Station - CHA #2
Remedial Design Construction

Timestamp	Mass Concentration Total (mg/m3)	Dustrak TWA (mg/m3)	PID (ppm)	PID TWA (ppm)
9/11/2020 13:01	0.004	0.0046	0	0.101
9/11/2020 13:02	0.004	0.0046	0	0.101
9/11/2020 13:03	0.005	0.0047	0	0.101
9/11/2020 13:04	0.006	0.0048	0	0.101
9/11/2020 13:05	0.007	0.0049	0	0.101
9/11/2020 13:06	0.005	0.005	0	0.101
9/11/2020 13:07	0.005	0.0051	0	0.101
9/11/2020 13:08	0.004	0.0051	0	0.101
9/11/2020 13:09	0.005	0.0051	0	0.101
9/11/2020 13:10	0.005	0.0052	0	0.101
9/11/2020 13:11	0.018	0.0061	0	0.101
9/11/2020 13:12	0.05	0.0091	0	0.101
9/11/2020 13:13	0.017	0.0099	0	0.101
9/11/2020 13:14	0.006	0.0097	0	0.101
9/11/2020 13:15	0.005	0.0097	0	0.101
9/11/2020 13:16	0.006	0.0099	0	0.101
9/11/2020 13:17	0.006	0.01	0	0.101
9/11/2020 13:18	0.004	0.0099	0	0.101
9/11/2020 13:19	0.007	0.01	0	0.101
9/11/2020 13:20	0.007	0.01	0	0.101
9/11/2020 13:21	0.005	0.01	0	0.101
9/11/2020 13:22	0.006	0.0101	0	0.101
9/11/2020 13:23	0.008	0.0103	0	0.101
9/11/2020 13:24	0.006	0.0104	0	0.101
9/11/2020 13:25	0.005	0.0104	0	0.101
9/11/2020 13:26	0.006	0.0096	0	0.101
9/11/2020 13:27	0.005	0.0066	0	0.101
9/11/2020 13:28	0.004	0.0057	0	0.101
9/11/2020 13:29	0.009	0.0059	0	0.101
9/11/2020 13:30	0.006	0.006	0	0.101
9/11/2020 13:31	0.004	0.0059	0	0.101
9/11/2020 13:32	0.005	0.0058	0	0.101
9/11/2020 13:33	0.005	0.0059	0.001	0.101
9/11/2020 13:34	0.008	0.0059	0.001	0.102
9/11/2020 13:35	0.004	0.0057	0.001	0.103
9/11/2020 13:36	0.004	0.0057	0.001	0.103
9/11/2020 13:37	0.005	0.0056	0.001	0.103
9/11/2020 13:38	0.004	0.0053	0.001	0.103
9/11/2020 13:39	0.005	0.0053	0.001	0.103
9/11/2020 13:40	0.005	0.0053	0.001	0.103
9/11/2020 13:41	0.005	0.0052	0.001	0.103
9/11/2020 13:42	0.006	0.0053	0.001	0.103
9/11/2020 13:43	0.006	0.0054	0.001	0.103

Former Coyne Textile
CAMP Station - CHA #2
Remedial Design Construction

Timestamp	Mass Concentration Total (mg/m3)	Dustrak TWA (mg/m3)	PID (ppm)	PID TWA (ppm)
9/11/2020 13:44	0.005	0.0051	0.001	0.103
9/11/2020 13:45	0.006	0.0051	0.001	0.103
9/11/2020 13:46	0.004	0.0051	0.001	0.103
9/11/2020 13:47	0.005	0.0051	0.001	0.103
9/11/2020 13:48	0.005	0.0051	0	0.103
9/11/2020 13:49	0.004	0.0049	0	0.103
9/11/2020 13:50	0.005	0.0049	0	0.103
9/11/2020 13:51	0.004	0.0049	0	0.103
9/11/2020 13:52	0.005	0.0049	0	0.103
9/11/2020 13:53	0.006	0.0051	0	0.103
9/11/2020 13:54	0.009	0.0053	0	0.103
9/11/2020 13:55	0.011	0.0057	0	0.103
9/11/2020 13:56	0.008	0.0059	0	0.103
9/11/2020 13:57	0.009	0.0061	0	0.103
9/11/2020 13:58	0.012	0.0065	0	0.103
9/11/2020 13:59	0.005	0.0065	0	0.103
9/11/2020 14:00	0.006	0.0065	0	0.103
9/11/2020 14:01	0.004	0.0065	0	0.103
9/11/2020 14:02	0.02	0.0075	0	0.103
9/11/2020 14:03	0.013	0.0081	0	0.103
9/11/2020 14:04	0.005	0.0081	0	0.103
9/11/2020 14:05	0.016	0.0089	0	0.103
9/11/2020 14:06	0.007	0.0091	0	0.103
9/11/2020 14:07	0.02	0.0101	0	0.103
9/11/2020 14:08	0.026	0.0114	0	0.103
9/11/2020 14:09	0.006	0.0112	0	0.103
9/11/2020 14:10	0.007	0.0109	0	0.103
9/11/2020 14:11	0.008	0.0109	0	0.103
9/11/2020 14:12	0.012	0.0111	0	0.103
9/11/2020 14:13	0.006	0.0107	0	0.103
9/11/2020 14:14	0.008	0.0109	0	0.103
9/11/2020 14:15	0.013	0.0114	0	0.103
9/11/2020 14:16	0.015	0.0121	0	0.103
9/11/2020 14:17	0.015	0.0118	0	0.103
9/11/2020 14:18	0.007	0.0114	0	0.103
9/11/2020 14:19	0.008	0.0116	0	0.103
9/11/2020 14:20	0.008	0.0111	0	0.103
9/11/2020 14:21	0.016	0.0117	0	0.103
9/11/2020 14:22	0.008	0.0109	0	0.103
9/11/2020 14:23	0.012	0.0099	0	0.103
9/11/2020 14:24	0.01	0.0102	0	0.103
9/11/2020 14:25	0.008	0.0103	0	0.103
9/11/2020 14:26	0.006	0.0101	0	0.103

Former Coyne Textile
CAMP Station - CHA #2
Remedial Design Construction

Timestamp	Mass Concentration Total (mg/m3)	Dustrak TWA (mg/m3)	PID (ppm)	PID TWA (ppm)
9/11/2020 14:27	0.006	0.0097	0	0.103
9/11/2020 14:28	0.012	0.0101	0	0.103
9/11/2020 14:29	0.013	0.0105	0	0.103
9/11/2020 14:30	0.02	0.0109	0	0.103
9/11/2020 14:31	0.009	0.0105	0	0.103
9/11/2020 14:32	0.011	0.0103	0	0.103
9/11/2020 14:33	0.059	0.0137	0	0.103
9/11/2020 14:34	0.008	0.0137	0	0.103
9/11/2020 14:35	0.009	0.0138	0	0.103
9/11/2020 14:36	0.009	0.0133	0	0.103
9/11/2020 14:37	0.007	0.0133	0	0.103
9/11/2020 14:38	0.01	0.0131	0	0.103
9/11/2020 14:39	0.008	0.013	0	0.103
9/11/2020 14:40	0.009	0.0131	0	0.103
9/11/2020 14:41	0.011	0.0134	0	0.103
9/11/2020 14:42	0.008	0.0135	0	0.103
9/11/2020 14:43	0.012	0.0135	0	0.103
9/11/2020 14:44	0.009	0.0133	0	0.103
9/11/2020 14:45	0.008	0.0125	0	0.103
9/11/2020 14:46	0.008	0.0124	0	0.103
9/11/2020 14:47	0.008	0.0122	0	0.103
9/11/2020 14:48	0.013	0.0091	0	0.103
9/11/2020 14:49	0.015	0.0096	0	0.103
9/11/2020 14:50	0.007	0.0095	0	0.103
9/11/2020 14:51	0.009	0.0095	0	0.103
9/11/2020 14:52	0.009	0.0096	0	0.103
9/11/2020 14:53	0.009	0.0095	0	0.103
9/11/2020 14:54	0.007	0.0095	0	0.103
9/11/2020 14:55	0.011	0.0096	0	0.103
9/11/2020 14:56	0.007	0.0093	0	0.103
9/11/2020 14:57	0.006	0.0092	0	0.103
9/11/2020 14:58	0.007	0.0089	0	0.103
9/11/2020 14:59	0.006	0.0087	0	0.103
9/11/2020 15:00	0.023	0.0097	0	0.103
9/11/2020 15:01	0.086	0.0149	0	0.103
9/11/2020 15:02	0.027	0.0161	0	0.103
9/11/2020 15:03	0.005	0.0156	0	0.103
9/11/2020 15:04	0.007	0.0151	0	0.103
9/11/2020 15:05	0.007	0.0151	0	0.103
9/11/2020 15:06	0.048	0.0177	0	0.103
9/11/2020 15:07	0.046	0.0201	0	0.103
9/11/2020 15:08	0.006	0.0199	0	0.103
9/11/2020 15:09	0.007	0.0199	0	0.103

Former Coyne Textile
CAMP Station - CHA #2
Remedial Design Construction

Timestamp	Mass Concentration Total (mg/m3)	Dustrak TWA (mg/m3)	PID (ppm)	PID TWA (ppm)
9/11/2020 15:10	0.007	0.0197	0	0.103
9/11/2020 15:11	0.006	0.0196	0	0.103
9/11/2020 15:12	0.006	0.0196	0	0.103
9/11/2020 15:13	0.007	0.0196	0	0.103
9/11/2020 15:14	0.006	0.0196	0	0.103
9/11/2020 15:15	0.005	0.0184	0	0.103
9/11/2020 15:16	0.006	0.0131	0	0.103
9/11/2020 15:17	0.006	0.0117	0	0.103
9/11/2020 15:18	0.006	0.0117	0	0.103
9/11/2020 15:19	0.155	0.0216	0	0.103
9/11/2020 15:20	0.013	0.022	0	0.103
9/11/2020 15:21	0.008	0.0193	0	0.103
9/14/2020 7:06	0.013	0.013	0	0
9/14/2020 7:07	0.013	0.013	0	0
9/14/2020 7:08	0.014	0.0133	0	0
9/14/2020 7:09	0.012	0.013	0	0
9/14/2020 7:10	0.012	0.0128	0	0
9/14/2020 7:11	0.016	0.0133	0	0
9/14/2020 7:12	0.022	0.0146	0	0
9/14/2020 7:13	0.02	0.0153	0	0
9/14/2020 7:14	0.012	0.0149	0	0
9/14/2020 7:15	0.024	0.0158	0	0
9/14/2020 7:16	0.025	0.0166	0	0
9/14/2020 7:17	0.017	0.0167	0	0
9/14/2020 7:18	0.023	0.0172	0	0
9/14/2020 7:19	0.035	0.0184	0	0
9/14/2020 7:20	0.034	0.0195	0	0
9/14/2020 7:21	0.033	0.0208	0	0
9/14/2020 7:22	0.028	0.0218	0	0
9/14/2020 7:23	0.025	0.0225	0	0
9/14/2020 7:24	0.026	0.0235	0	0
9/14/2020 7:25	0.031	0.0247	0	0
9/14/2020 7:26	0.019	0.0249	0	0
9/14/2020 7:27	0.017	0.0246	0	0
9/14/2020 7:28	0.016	0.0243	0	0
9/14/2020 7:29	0.018	0.0247	0	0
9/14/2020 7:30	0.012	0.0239	0	0
9/14/2020 7:31	0.015	0.0233	0	0
9/14/2020 7:32	0.017	0.0233	0	0
9/14/2020 7:33	0.018	0.0229	0	0
9/14/2020 7:34	0.012	0.0214	0	0
9/14/2020 7:35	0.018	0.0203	0	0
9/14/2020 7:36	0.017	0.0193	0	0

Former Coyne Textile
CAMP Station - CHA #2
Remedial Design Construction

Timestamp	Mass Concentration Total (mg/m3)	Dustrak TWA (mg/m3)	PID (ppm)	PID TWA (ppm)
9/14/2020 7:37	0.013	0.0183	0	0
9/14/2020 7:38	0.017	0.0177	0	0
9/14/2020 7:39	0.015	0.017	0	0
9/14/2020 7:40	0.014	0.0159	0	0
9/14/2020 7:41	0.015	0.0156	0	0
9/14/2020 7:42	0.013	0.0153	0	0
9/14/2020 7:43	0.015	0.0153	0	0
9/14/2020 7:44	0.018	0.0153	0	0
9/14/2020 7:45	0.018	0.0157	0	0
9/14/2020 7:46	0.019	0.0159	0	0
9/14/2020 7:47	0.014	0.0157	0	0
9/14/2020 7:48	0.02	0.0159	0	0
9/14/2020 7:49	0.02	0.0164	0	0
9/14/2020 7:50	0.013	0.0161	0	0
9/14/2020 7:51	0.019	0.0162	0	0
9/14/2020 7:52	0.018	0.0165	0	0
9/14/2020 7:53	0.013	0.0163	0	0
9/14/2020 7:54	0.015	0.0163	0	0
9/14/2020 7:55	0.019	0.0166	0	0
9/14/2020 7:56	0.014	0.0165	0	0
9/14/2020 7:57	0.012	0.0165	0	0
9/14/2020 7:58	0.011	0.0162	0	0
9/14/2020 7:59	0.012	0.0158	0	0
9/14/2020 8:00	0.017	0.0157	0	0
9/14/2020 8:01	0.018	0.0157	0	0
9/14/2020 8:02	0.013	0.0156	0	0
9/14/2020 8:03	0.013	0.0151	0	0
9/14/2020 8:04	0.014	0.0147	0	0
9/14/2020 8:05	0.012	0.0147	0	0
9/14/2020 8:06	0.012	0.0142	0	0
9/14/2020 8:07	0.014	0.0139	0	0
9/14/2020 8:08	0.013	0.0139	0	0
9/14/2020 8:09	0.011	0.0137	0	0
9/14/2020 8:10	0.013	0.0133	0	0
9/14/2020 8:11	0.017	0.0135	0	0
9/14/2020 8:12	0.014	0.0136	0	0
9/14/2020 8:13	0.015	0.0139	0	0
9/14/2020 8:14	0.013	0.0139	0	0
9/14/2020 8:15	0.014	0.0137	0	0
9/14/2020 8:16	0.016	0.0136	0	0
9/14/2020 8:17	0.013	0.0136	0	0
9/14/2020 8:18	0.013	0.0136	0	0
9/14/2020 8:19	0.013	0.0135	0	0

Former Coyne Textile
CAMP Station - CHA #2
Remedial Design Construction

Timestamp	Mass Concentration Total (mg/m3)	Dustrak TWA (mg/m3)	PID (ppm)	PID TWA (ppm)
9/14/2020 8:20	0.028	0.0146	0	0
9/14/2020 8:21	0.014	0.0147	0	0
9/14/2020 8:22	0.016	0.0149	0	0
9/14/2020 8:23	0.015	0.015	0	0
9/14/2020 8:24	0.013	0.0151	0	0
9/14/2020 8:25	0.014	0.0152	0	0
9/14/2020 8:26	0.017	0.0152	0	0
9/14/2020 8:27	0.019	0.0155	0	0
9/14/2020 8:28	0.015	0.0155	0	0
9/14/2020 8:29	0.012	0.0155	0	0
9/14/2020 8:30	0.029	0.0165	0	0
9/14/2020 8:31	0.017	0.0165	0	0
9/14/2020 8:32	0.023	0.0172	0	0
9/14/2020 8:33	0.013	0.0172	0	0
9/14/2020 8:34	0.015	0.0173	0	0
9/14/2020 8:35	0.015	0.0165	0	0
9/14/2020 8:36	0.009	0.0161	0	0
9/14/2020 8:37	0.009	0.0157	0	0
9/14/2020 8:38	0.01	0.0153	0	0
9/14/2020 8:39	0.017	0.0156	0	0
9/14/2020 8:40	0.012	0.0155	0	0
9/14/2020 8:41	0.014	0.0153	0	0
9/14/2020 8:42	0.008	0.0145	0	0
9/14/2020 8:43	0.008	0.0141	0	0
9/14/2020 8:44	0.014	0.0142	0	0
9/14/2020 8:45	0.008	0.0128	0	0
9/14/2020 8:46	0.012	0.0125	0	0
9/14/2020 8:47	0.009	0.0115	0	0
9/14/2020 8:48	0.008	0.0112	0	0
9/14/2020 8:49	0.032	0.0123	0	0
9/14/2020 8:50	0.03	0.0133	0	0
9/14/2020 8:51	0.009	0.0133	0	0
9/14/2020 8:52	0.013	0.0136	0	0
9/14/2020 8:53	0.015	0.0139	0	0
9/14/2020 8:54	0.023	0.0143	0	0
9/14/2020 8:55	0.012	0.0143	0	0
9/14/2020 8:56	0.008	0.0139	0	0
9/14/2020 8:57	0.007	0.0139	0	0
9/14/2020 8:58	0.007	0.0138	0	0
9/14/2020 8:59	0.007	0.0133	0	0
9/14/2020 9:00	0.007	0.0133	0	0
9/14/2020 9:01	0.009	0.0131	0	0
9/14/2020 9:02	0.008	0.013	0	0

Former Coyne Textile
CAMP Station - CHA #2
Remedial Design Construction

Timestamp	Mass Concentration Total (mg/m3)	Dustrak TWA (mg/m3)	PID (ppm)	PID TWA (ppm)
9/14/2020 9:03	0.014	0.0134	0	0
9/14/2020 9:04	0.009	0.0119	0	0
9/14/2020 9:05	0.008	0.0104	0	0
9/14/2020 9:06	0.009	0.0104	0	0
9/14/2020 9:07	0.006	0.0099	0	0
9/14/2020 9:08	0.01	0.0096	0	0
9/14/2020 9:09	0.011	0.0088	0	0
9/14/2020 9:10	0.008	0.0085	0	0
9/14/2020 9:11	0.01	0.0087	0	0
9/14/2020 9:12	0.007	0.0087	0	0
9/14/2020 9:13	0.007	0.0087	0	0
9/14/2020 9:14	0.008	0.0087	0	0
9/14/2020 9:15	0.007	0.0087	0	0
9/14/2020 9:16	0.008	0.0087	0	0
9/14/2020 9:17	0.027	0.0099	0	0
9/14/2020 9:18	0.009	0.0096	0	0
9/14/2020 9:19	0.008	0.0095	0	0
9/14/2020 9:20	0.007	0.0095	0	0
9/14/2020 9:21	0.007	0.0093	0	0
9/14/2020 9:22	0.011	0.0097	0	0
9/14/2020 9:23	0.013	0.0099	0	0
9/14/2020 9:24	0.008	0.0097	0	0
9/14/2020 9:25	0.009	0.0097	0	0
9/14/2020 9:26	0.008	0.0096	0	0
9/14/2020 9:27	0.008	0.0097	0	0
9/14/2020 9:28	0.007	0.0097	0	0
9/14/2020 9:29	0.012	0.0099	0	0
9/14/2020 9:30	0.012	0.0103	0	0
9/14/2020 9:31	0.009	0.0103	0	0
9/14/2020 9:32	0.024	0.0101	0	0
9/14/2020 9:33	0.011	0.0103	0	0
9/14/2020 9:34	0.013	0.0106	0	0
9/14/2020 9:35	0.008	0.0107	0	0
9/14/2020 9:36	0.019	0.0115	0	0
9/14/2020 9:37	0.013	0.0116	0	0
9/14/2020 9:38	0.008	0.0113	0	0
9/14/2020 9:39	0.022	0.0122	0	0
9/14/2020 9:40	0.023	0.0131	0	0
9/14/2020 9:41	0.01	0.0133	0	0
9/14/2020 9:42	0.013	0.0136	0	0
9/14/2020 9:43	0.019	0.0144	0	0
9/14/2020 9:44	0.032	0.0157	0	0
9/14/2020 9:45	0.034	0.0172	0	0

Former Coyne Textile
CAMP Station - CHA #2
Remedial Design Construction

Timestamp	Mass Concentration Total (mg/m3)	Dustrak TWA (mg/m3)	PID (ppm)	PID TWA (ppm)
9/14/2020 9:46	0.036	0.019	0	0
9/14/2020 9:47	0.02	0.0187	0	0
9/14/2020 9:48	0.015	0.019	0	0
9/14/2020 9:49	0.02	0.0195	0	0
9/14/2020 9:50	0.028	0.0208	0	0
9/14/2020 9:51	0.007	0.02	0	0
9/14/2020 9:52	0.01	0.0198	0	0
9/14/2020 9:53	0.01	0.0199	0	0
9/14/2020 9:54	0.017	0.0196	0	0
9/14/2020 9:55	0.011	0.0188	0	0
9/14/2020 9:56	0.011	0.0189	0	0
9/14/2020 9:57	0.011	0.0187	0	0
9/14/2020 9:58	0.011	0.0182	0	0
9/14/2020 9:59	0.014	0.017	0	0
9/14/2020 10:00	0.033	0.0169	0	0
9/14/2020 10:01	0.023	0.0161	0	0
9/14/2020 10:02	0.022	0.0162	0	0
9/14/2020 10:03	0.01	0.0159	0	0
9/14/2020 10:04	0.027	0.0163	0	0
9/14/2020 10:05	0.017	0.0156	0	0
9/14/2020 10:06	0.009	0.0157	0	0
9/14/2020 10:07	0.01	0.0157	0	0
9/14/2020 10:08	0.013	0.0159	0	0
9/14/2020 10:09	0.01	0.0155	0	0
9/14/2020 10:10	0.008	0.0153	0	0
9/14/2020 10:11	0.011	0.0153	0	0
9/14/2020 10:12	0.01	0.0152	0	0
9/14/2020 10:13	0.012	0.0153	0	0
9/14/2020 10:14	0.012	0.0151	0	0
9/14/2020 10:15	0.009	0.0135	0	0
9/14/2020 10:16	0.008	0.0125	0	0
9/14/2020 10:17	0.012	0.0119	0	0
9/14/2020 10:18	0.011	0.0119	0	0
9/14/2020 10:19	0.013	0.011	0	0
9/14/2020 10:20	0.009	0.0105	0	0
9/14/2020 10:21	0.012	0.0107	0	0
9/14/2020 10:22	0.013	0.0109	0	0
9/14/2020 10:23	0.009	0.0106	0	0
9/14/2020 10:24	0.01	0.0106	0	0
9/14/2020 10:25	0.012	0.0109	0	0
9/14/2020 10:26	0.009	0.0107	0	0
9/14/2020 10:27	0.009	0.0107	0	0
9/14/2020 10:28	0.009	0.0105	0	0

Former Coyne Textile
CAMP Station - CHA #2
Remedial Design Construction

Timestamp	Mass Concentration Total (mg/m3)	Dustrak TWA (mg/m3)	PID (ppm)	PID TWA (ppm)
9/14/2020 10:29	0.008	0.0102	0	0
9/14/2020 10:30	0.013	0.0105	0	0
9/14/2020 10:31	0.009	0.0105	0	0
9/14/2020 10:32	0.007	0.0102	0	0
9/14/2020 10:33	0.014	0.0104	0	0
9/14/2020 10:34	0.012	0.0103	0	0
9/14/2020 10:35	0.009	0.0103	0	0
9/14/2020 10:36	0.009	0.0101	0	0
9/14/2020 10:37	0.008	0.0098	0	0
9/14/2020 10:38	0.009	0.0098	0	0
9/14/2020 10:39	0.008	0.0097	0	0
9/14/2020 10:40	0.011	0.0096	0	0
9/14/2020 10:41	0.008	0.0095	0	0
9/14/2020 10:42	0.01	0.0096	0	0
9/14/2020 10:43	0.007	0.0095	0	0
9/14/2020 10:44	0.009	0.0095	0	0
9/14/2020 10:45	0.007	0.0091	0	0
9/14/2020 10:46	0.007	0.009	0	0
9/14/2020 10:47	0.007	0.009	0	0
9/14/2020 10:48	0.013	0.0089	0	0
9/14/2020 10:49	0.009	0.0087	0	0
9/14/2020 10:50	0.007	0.0086	0	0
9/14/2020 10:51	0.012	0.0088	0	0
9/14/2020 10:52	0.01	0.0089	0	0
9/14/2020 10:53	0.02	0.0097	0	0
9/14/2020 10:54	0.01	0.0098	0	0
9/14/2020 10:55	0.01	0.0097	0	0
9/14/2020 10:56	0.008	0.0097	0	0
9/14/2020 10:57	0.011	0.0098	0	0
9/14/2020 10:58	0.022	0.0108	0	0
9/14/2020 10:59	0.022	0.0117	0	0
9/14/2020 11:00	0.018	0.0124	0	0
9/14/2020 11:01	0.007	0.0124	0	0
9/14/2020 11:02	0.007	0.0124	0	0
9/14/2020 11:03	0.006	0.0119	0	0
9/14/2020 11:04	0.007	0.0118	0	0
9/14/2020 11:05	0.012	0.0121	0	0
9/14/2020 11:06	0.007	0.0118	0	0
9/14/2020 11:07	0.006	0.0115	0	0
9/14/2020 11:08	0.009	0.0108	0	0
9/14/2020 11:09	0.008	0.0107	0	0
9/14/2020 11:10	0.006	0.0104	0	0
9/14/2020 11:11	0.008	0.0104	0	0

Former Coyne Textile
CAMP Station - CHA #2
Remedial Design Construction

Timestamp	Mass Concentration Total (mg/m3)	Dustrak TWA (mg/m3)	PID (ppm)	PID TWA (ppm)
9/14/2020 11:12	0.006	0.0101	0	0
9/14/2020 11:13	0.008	0.0091	0	0
9/14/2020 11:14	0.006	0.0081	0	0
9/14/2020 11:15	0.006	0.0073	0	0
9/14/2020 11:16	0.006	0.0072	0	0
9/14/2020 11:17	0.005	0.0071	0	0
9/14/2020 11:18	0.006	0.0071	0	0
9/14/2020 11:19	0.007	0.0071	0	0
9/14/2020 11:20	0.005	0.0066	0	0
9/14/2020 11:21	0.006	0.0065	0	0
9/14/2020 11:22	0.009	0.0067	0	0
9/14/2020 11:23	0.011	0.0069	0	0
9/14/2020 11:24	0.007	0.0068	0	0
9/14/2020 11:25	0.007	0.0069	0	0
9/14/2020 11:26	0.008	0.0069	0	0
9/14/2020 11:27	0.006	0.0069	0	0
9/14/2020 11:28	0.012	0.0071	0	0
9/14/2020 11:29	0.016	0.0078	0	0
9/14/2020 11:30	0.021	0.0088	0	0
9/14/2020 11:31	0.015	0.0094	0	0
9/14/2020 11:32	0.009	0.0097	0	0
9/14/2020 11:33	0.038	0.0118	0	0
9/14/2020 11:34	0.009	0.0119	0	0
9/14/2020 11:35	0.009	0.0122	0	0
9/14/2020 11:36	0.011	0.0125	0	0
9/14/2020 11:37	0.006	0.0123	0	0
9/14/2020 11:38	0.01	0.0123	0	0
9/14/2020 11:39	0.029	0.0137	0	0
9/14/2020 11:40	0.01	0.0139	0	0
9/14/2020 11:41	0.011	0.0141	0	0
9/14/2020 11:42	0.018	0.0149	0	0
9/14/2020 11:43	0.008	0.0147	0	0
9/14/2020 11:44	0.008	0.0141	0	0
9/14/2020 11:45	0.007	0.0132	0	0
9/14/2020 11:46	0.006	0.0126	0	0
9/14/2020 11:47	0.006	0.0124	0	0
9/14/2020 11:48	0.006	0.0103	0	0
9/14/2020 11:49	0.006	0.0101	0	0
9/14/2020 11:50	0.006	0.0099	0	0
9/14/2020 11:51	0.006	0.0095	0	0
9/14/2020 11:52	0.006	0.0095	0	0
9/14/2020 11:53	0.006	0.0093	0	0
9/14/2020 11:54	0.005	0.0077	0	0

Former Coyne Textile
CAMP Station - CHA #2
Remedial Design Construction

Timestamp	Mass Concentration Total (mg/m3)	Dustrak TWA (mg/m3)	PID (ppm)	PID TWA (ppm)
9/14/2020 11:55	0.01	0.0077	0	0
9/14/2020 11:56	0.012	0.0077	0	0
9/14/2020 11:57	0.011	0.0073	0	0
9/14/2020 11:58	0.007	0.0072	0	0
9/14/2020 11:59	0.006	0.0071	0	0
9/14/2020 12:00	0.009	0.0072	0	0
9/14/2020 12:01	0.009	0.0074	0	0
9/14/2020 12:02	0.008	0.0075	0	0
9/14/2020 12:03	0.007	0.0076	0	0
9/14/2020 12:04	0.007	0.0077	0	0
9/14/2020 12:05	0.007	0.0077	0	0
9/14/2020 12:06	0.009	0.0079	0	0
9/14/2020 12:07	0.008	0.0081	0	0
9/14/2020 12:08	0.008	0.0082	0	0
9/14/2020 12:09	0.008	0.0084	0	0
9/14/2020 12:10	0.011	0.0085	0	0
9/14/2020 12:11	0.015	0.0087	0	0
9/14/2020 12:12	0.01	0.0086	0	0
9/14/2020 12:13	0.016	0.0092	0	0
9/14/2020 12:14	0.029	0.0107	0	0
9/14/2020 12:15	0.015	0.0111	0	0
9/14/2020 12:16	0.045	0.0135	0	0
9/14/2020 12:17	0.055	0.0167	0	0
9/14/2020 12:18	0.02	0.0175	0	0
9/14/2020 12:19	0.028	0.0189	0	0
9/14/2020 12:20	0.025	0.0201	0	0
9/14/2020 12:21	0.021	0.0209	0	0
9/14/2020 12:22	0.026	0.0221	0	0
9/14/2020 12:23	0.009	0.0222	0	0
9/14/2020 12:24	0.007	0.0221	0	0
9/14/2020 12:25	0.038	0.0239	0	0
9/14/2020 12:26	0.036	0.0253	0	0
9/14/2020 12:27	0.032	0.0268	0	0
9/14/2020 12:28	0.043	0.0286	0	0
9/14/2020 12:29	0.041	0.0294	0	0
9/14/2020 12:30	0.021	0.0298	0	0
9/14/2020 12:31	0.013	0.0277	0	0
9/14/2020 12:32	0.027	0.0258	0	0
9/14/2020 12:33	0.043	0.0273	0	0
9/14/2020 12:34	0.014	0.0264	0	0
9/14/2020 12:35	0.016	0.0258	0	0
9/14/2020 12:36	0.006	0.0248	0	0
9/14/2020 12:37	0.008	0.0236	0	0

Former Coyne Textile
CAMP Station - CHA #2
Remedial Design Construction

Timestamp	Mass Concentration Total (mg/m3)	Dustrak TWA (mg/m3)	PID (ppm)	PID TWA (ppm)
9/14/2020 12:38	0.006	0.0234	0	0
9/14/2020 12:39	0.007	0.0234	0	0
9/14/2020 12:40	0.007	0.0213	0	0
9/14/2020 12:41	0.007	0.0194	0	0
9/14/2020 12:42	0.009	0.0179	0	0
9/14/2020 12:43	0.008	0.0155	0	0
9/14/2020 12:44	0.007	0.0133	0	0
9/14/2020 12:45	0.007	0.0123	0	0
9/14/2020 12:46	0.008	0.012	0	0
9/14/2020 12:47	0.015	0.0112	0	0
9/14/2020 12:48	0.009	0.0089	0	0
9/14/2020 12:49	0.015	0.009	0	0
9/14/2020 12:50	0.008	0.0085	0	0
9/14/2020 12:51	0.015	0.0091	0	0
9/14/2020 12:52	0.01	0.0092	0	0
9/14/2020 12:53	0.015	0.0098	0	0
9/14/2020 12:54	0.014	0.0103	0	0
9/14/2020 12:55	0.011	0.0105	0	0
9/14/2020 12:56	0.011	0.0108	0	0
9/14/2020 12:57	0.01	0.0109	0	0
9/14/2020 12:58	0.009	0.0109	0	0
9/14/2020 12:59	0.009	0.0111	0	0
9/14/2020 13:00	0.009	0.0112	0	0
9/14/2020 13:01	0.01	0.0113	0	0
9/14/2020 13:02	0.009	0.0109	0	0
9/14/2020 13:03	0.013	0.0112	0	0
9/14/2020 13:04	0.018	0.0114	0	0
9/14/2020 13:05	0.023	0.0124	0	0
9/14/2020 13:06	0.008	0.0119	0	0
9/14/2020 13:07	0.018	0.0125	0	0
9/14/2020 13:08	0.016	0.0125	0	0
9/14/2020 13:09	0.012	0.0124	0	0
9/14/2020 13:10	0.021	0.0131	0	0
9/14/2020 13:11	0.014	0.0133	0	0
9/14/2020 13:12	0.011	0.0133	0	0
9/14/2020 13:13	0.018	0.0139	0	0
9/14/2020 13:14	0.023	0.0149	0	0
9/14/2020 13:15	0.009	0.0149	0	0
9/14/2020 13:16	0.009	0.0148	0	0
9/14/2020 13:17	0.008	0.0147	0	0
9/14/2020 13:18	0.015	0.0149	0	0
9/14/2020 13:19	0.019	0.0149	0	0
9/14/2020 13:20	0.011	0.0141	0	0

Former Coyne Textile
CAMP Station - CHA #2
Remedial Design Construction

Timestamp	Mass Concentration Total (mg/m3)	Dustrak TWA (mg/m3)	PID (ppm)	PID TWA (ppm)
9/14/2020 13:21	0.01	0.0143	0	0
9/14/2020 13:22	0.012	0.0139	0	0
9/14/2020 13:23	0.014	0.0137	0	0
9/14/2020 13:24	0.009	0.0135	0	0
9/14/2020 13:25	0.012	0.0129	0	0
9/14/2020 13:26	0.014	0.0129	0	0
9/14/2020 13:27	0.008	0.0127	0	0
9/14/2020 13:28	0.011	0.0123	0	0
9/14/2020 13:29	0.009	0.0113	0	0
9/14/2020 13:30	0.015	0.0117	0	0
9/14/2020 13:31	0.009	0.0117	0	0
9/14/2020 13:32	0.007	0.0117	0	0
9/14/2020 13:33	0.01	0.0113	0	0
9/14/2020 13:34	0.013	0.0109	0	0
9/14/2020 13:35	0.012	0.011	0	0
9/14/2020 13:36	0.007	0.0108	0	0
9/14/2020 13:37	0.006	0.0104	0	0
9/14/2020 13:38	0.007	0.0099	0	0
9/14/2020 13:39	0.008	0.0099	0	0
9/14/2020 13:40	0.008	0.0096	0	0
9/14/2020 13:41	0.007	0.0091	0	0
9/14/2020 13:42	0.006	0.009	0	0
9/14/2020 13:43	0.006	0.0087	0	0
9/14/2020 13:44	0.006	0.0085	0	0
9/14/2020 13:45	0.007	0.0079	0	0
9/14/2020 13:46	0.006	0.0077	0	0
9/14/2020 13:47	0.006	0.0077	0	0
9/14/2020 13:48	0.007	0.0075	0	0
9/14/2020 13:49	0.016	0.0077	0	0
9/14/2020 13:50	0.016	0.0079	0	0
9/14/2020 13:51	0.036	0.0099	0	0
9/14/2020 13:52	0.015	0.0105	0	0
9/14/2020 13:53	0.021	0.0114	0	0
9/14/2020 13:54	0.022	0.0123	0	0
9/14/2020 13:55	0.017	0.0129	0	0
9/14/2020 13:56	0.009	0.0131	0	0
9/14/2020 13:57	0.008	0.0132	0	0
9/14/2020 13:58	0.011	0.0135	0	0
9/14/2020 13:59	0.008	0.0137	0	0
9/14/2020 14:00	0.007	0.0137	0	0
9/14/2020 14:01	0.011	0.014	0	0
9/14/2020 14:02	0.023	0.0151	0	0
9/14/2020 14:03	0.047	0.0178	0	0

Former Coyne Textile
CAMP Station - CHA #2
Remedial Design Construction

Timestamp	Mass Concentration Total (mg/m3)	Dustrak TWA (mg/m3)	PID (ppm)	PID TWA (ppm)
9/14/2020 14:04	0.015	0.0177	0	0
9/14/2020 14:05	0.013	0.0175	0	0
9/14/2020 14:06	0.007	0.0156	0	0
9/14/2020 14:07	0.013	0.0155	0	0
9/14/2020 14:08	0.011	0.0148	0	0
9/14/2020 14:09	0.006	0.0137	0	0
9/14/2020 14:10	0.021	0.014	0	0
9/14/2020 14:11	0.022	0.0149	0	0
9/14/2020 14:12	0.008	0.0149	0	0
9/14/2020 14:13	0.026	0.0159	0	0
9/14/2020 14:14	0.01	0.016	0	0
9/14/2020 14:15	0.01	0.0162	0	0
9/14/2020 14:16	0.031	0.0175	0	0
9/14/2020 14:17	0.009	0.0166	0	0
9/14/2020 14:18	0.008	0.014	0	0
9/14/2020 14:19	0.009	0.0136	0	0
9/14/2020 14:20	0.034	0.015	0	0
9/14/2020 14:21	0.025	0.0162	0	0
9/14/2020 14:22	0.01	0.016	0	0
9/14/2020 14:23	0.01	0.0159	0	0
9/14/2020 14:24	0.008	0.0161	0	0
9/14/2020 14:25	0.007	0.0151	0	0
9/14/2020 14:26	0.048	0.0169	0	0
9/14/2020 14:27	0.008	0.0169	0	0
9/14/2020 14:28	0.008	0.0157	0	0
9/14/2020 14:29	0.008	0.0155	0	0
9/14/2020 14:30	0.007	0.0153	0	0
9/14/2020 14:31	0.007	0.0137	0	0
9/14/2020 14:32	0.007	0.0136	0	0
9/14/2020 14:33	0.008	0.0136	0	0
9/14/2020 14:34	0.014	0.0139	0	0
9/14/2020 14:35	0.013	0.0125	0	0
9/14/2020 14:36	0.012	0.0117	0	0
9/14/2020 14:37	0.011	0.0117	0	0
9/14/2020 14:38	0.009	0.0117	0	0
9/14/2020 14:39	0.007	0.0116	0	0
9/14/2020 14:40	0.008	0.0117	0	0
9/14/2020 14:41	0.008	0.009	0	0
9/14/2020 14:42	0.01	0.0091	0	0
9/14/2020 14:43	0.007	0.0091	0	0
9/14/2020 14:44	0.007	0.009	0	0
9/14/2020 14:45	0.008	0.0091	0	0
9/14/2020 14:46	0.017	0.0097	0	0

Former Coyne Textile
CAMP Station - CHA #2
Remedial Design Construction

Timestamp	Mass Concentration Total (mg/m3)	Dustrak TWA (mg/m3)	PID (ppm)	PID TWA (ppm)
9/14/2020 14:47	0.009	0.0099	0	0
9/14/2020 14:48	0.008	0.0099	0	0
9/14/2020 14:49	0.01	0.0096	0	0
9/14/2020 14:50	0.008	0.0093	0	0
9/14/2020 14:51	0.039	0.0111	0	0
9/14/2020 14:52	0.04	0.013	0	0
9/14/2020 14:53	0.035	0.0147	0	0
9/14/2020 14:54	0.022	0.0157	0	0
9/14/2020 14:55	0.011	0.0159	0	0
9/14/2020 14:56	0.014	0.0163	0	0
9/14/2020 14:57	0.016	0.0167	0	0
9/14/2020 14:58	0.008	0.0168	0	0
9/14/2020 14:59	0.017	0.0175	0	0
9/14/2020 15:00	0.009	0.0175	0	0
9/14/2020 15:01	0.02	0.0177	0	0
9/14/2020 15:02	0.022	0.0186	0	0
9/14/2020 15:03	0.048	0.0213	0	0
9/14/2020 15:04	0.013	0.0215	0	0
9/14/2020 15:05	0.04	0.0236	0	0
9/14/2020 15:06	0.011	0.0217	0	0
9/14/2020 15:07	0.012	0.0199	0	0
9/14/2020 15:08	0.008	0.0181	0	0
9/14/2020 15:09	0.008	0.0171	0	0
9/14/2020 15:10	0.014	0.0173	0	0
9/14/2020 15:11	0.01	0.0171	0	0
9/14/2020 15:12	0.01	0.0167	0	0
9/14/2020 15:13	0.009	0.0167	0	0
9/14/2020 15:14	0.009	0.0162	0	0
9/14/2020 15:15	0.01	0.0163	0	0
9/14/2020 15:16	0.02	0.0163	0	0
9/14/2020 15:17	0.02	0.0161	0	0
9/14/2020 15:18	0.008	0.0135	0	0
9/14/2020 15:19	0.008	0.0131	0	0
9/14/2020 15:20	0.008	0.011	0	0
9/14/2020 15:21	0.011	0.011	0	0
9/14/2020 15:22	0.008	0.0107	0	0
9/14/2020 15:23	0.01	0.0109	0	0
9/14/2020 15:24	0.009	0.0109	0	0
9/14/2020 15:25	0.007	0.0105	0	0
9/14/2020 15:26	0.012	0.0106	0	0
9/14/2020 15:27	0.054	0.0135	0	0
9/14/2020 15:28	0.02	0.0143	0	0
9/14/2020 15:29	0.014	0.0146	0	0

Former Coyne Textile
CAMP Station - CHA #2
Remedial Design Construction

Timestamp	Mass Concentration Total (mg/m3)	Dustrak TWA (mg/m3)	PID (ppm)	PID TWA (ppm)
9/14/2020 15:30	0.012	0.0147	0	0
9/14/2020 15:31	0.015	0.0144	0	0
9/14/2020 15:32	0.012	0.0139	0	0
9/14/2020 15:33	0.017	0.0145	0	0
9/14/2020 15:34	0.03	0.0159	0	0
9/14/2020 15:35	0.033	0.0176	0	0
9/14/2020 15:36	0.022	0.0183	0	0
9/14/2020 15:37	0.007	0.0183	0	0
9/14/2020 15:38	0.009	0.0182	0	0
9/14/2020 15:39	0.008	0.0181	0	0
9/14/2020 15:40	0.01	0.0183	0	0
9/14/2020 15:41	0.006	0.0179	0	0
9/14/2020 15:42	0.008	0.0149	0	0
9/14/2020 15:43	0.008	0.0141	0	0
9/14/2020 15:44	0.026	0.0149	0	0
9/14/2020 15:45	0.023	0.0156	0	0
9/14/2020 15:46	0.017	0.0157	0	0
9/14/2020 15:47	0.022	0.0164	0	0
9/14/2020 15:48	0.024	0.0169	0	0
9/14/2020 15:49	0.008	0.0154	0	0
9/14/2020 15:50	0.008	0.0137	0	0
9/14/2020 15:51	0.009	0.0129	0	0
9/14/2020 15:52	0.009	0.013	0	0
9/14/2020 15:53	0.008	0.0129	0	0
9/14/2020 15:54	0.006	0.0128	0	0
9/14/2020 15:55	0.006	0.0125	0	0
9/14/2020 15:56	0.007	0.0126	0	0
9/14/2020 15:57	0.019	0.0133	0	0
9/14/2020 15:58	0.007	0.0133	0	0
9/14/2020 15:59	0.007	0.012	0	0
9/14/2020 16:00	0.008	0.011	0	0
9/14/2020 16:01	0.013	0.0107	0	0
9/14/2020 16:02	0.008	0.0098	0	0
9/14/2020 16:03	0.007	0.0087	0	0
9/14/2020 16:04	0.012	0.0089	0	0
9/14/2020 16:05	0.011	0.0091	0	0
9/14/2020 16:06	0.013	0.0094	0	0
9/14/2020 16:07	0.017	0.0099	0	0
9/14/2020 16:08	0.011	0.0101	0	0
9/14/2020 16:09	0.03	0.0117	0	0
9/14/2020 16:10	0.011	0.0121	0	0
9/14/2020 16:11	0.009	0.0122	0	0
9/14/2020 16:12	0.011	0.0117	0	0

Former Coyne Textile
CAMP Station - CHA #2
Remedial Design Construction

Timestamp	Mass Concentration Total (mg/m3)	Dustrak TWA (mg/m3)	PID (ppm)	PID TWA (ppm)
9/14/2020 16:13	0.01	0.0119	0	0
9/14/2020 16:14	0.009	0.012	0	0
9/14/2020 16:15	0.013	0.0123	0	0
9/14/2020 16:16	0.018	0.0127	0	0
9/14/2020 16:17	0.006	0.0125	0	0
9/14/2020 16:18	0.008	0.0126	0	0
9/14/2020 16:19	0.007	0.0123	0	0
9/14/2020 16:20	0.007	0.012	0	0
9/15/2020 7:04	0.012	0.012	0	0
9/15/2020 7:05	0.01	0.011	0	0
9/15/2020 7:06	0.009	0.0103	0	0
9/15/2020 7:07	0.015	0.0115	0	0
9/15/2020 7:08	0.019	0.013	0	0
9/15/2020 7:09	0.012	0.0128	0	0
9/15/2020 7:10	0.008	0.0121	0	0
9/15/2020 7:11	0.009	0.0117	0	0
9/15/2020 7:12	0.011	0.0117	0	0
9/15/2020 7:13	0.009	0.0114	0	0
9/15/2020 7:14	0.068	0.0165	0	0
9/15/2020 7:15	0.018	0.0167	0	0
9/15/2020 7:16	0.021	0.017	0	0
9/15/2020 7:17	0.019	0.0171	0	0
9/15/2020 7:18	0.012	0.0168	0	0
9/15/2020 7:19	0.008	0.0165	0	0
9/15/2020 7:20	0.008	0.0164	0	0
9/15/2020 7:21	0.017	0.0169	0	0
9/15/2020 7:22	0.01	0.0166	0	0
9/15/2020 7:23	0.019	0.0166	0	0
9/15/2020 7:24	0.01	0.0165	0	0
9/15/2020 7:25	0.01	0.0166	0	0
9/15/2020 7:26	0.007	0.0165	0	0
9/15/2020 7:27	0.016	0.0168	0	0
9/15/2020 7:28	0.025	0.0179	0	0
9/15/2020 7:29	0.022	0.0148	0	0
9/15/2020 7:30	0.025	0.0153	0	0
9/15/2020 7:31	0.018	0.0151	0	0
9/15/2020 7:32	0.031	0.0159	0	0
9/15/2020 7:33	0.04	0.0177	0	0
9/15/2020 7:34	0.018	0.0184	0	0
9/15/2020 7:35	0.068	0.0224	0	0
9/15/2020 7:36	0.023	0.0228	0	0
9/15/2020 7:37	0.011	0.0229	0	0
9/15/2020 7:38	0.012	0.0224	0	0

Former Coyne Textile
CAMP Station - CHA #2
Remedial Design Construction

Timestamp	Mass Concentration Total (mg/m3)	Dustrak TWA (mg/m3)	PID (ppm)	PID TWA (ppm)
9/15/2020 7:39	0.02	0.0231	0	0
9/15/2020 7:40	0.008	0.0229	0	0
9/15/2020 7:41	0.008	0.023	0	0
9/15/2020 7:42	0.008	0.0225	0	0
9/15/2020 7:43	0.01	0.0215	0	0
9/15/2020 7:44	0.007	0.0205	0	0
9/15/2020 7:45	0.022	0.0203	0	0
9/15/2020 7:46	0.016	0.0201	0	0
9/15/2020 7:47	0.015	0.0191	0	0
9/15/2020 7:48	0.008	0.0169	0	0
9/15/2020 7:49	0.009	0.0163	0	0
9/15/2020 7:50	0.014	0.0127	0	0
9/15/2020 7:51	0.011	0.0119	0	0
9/15/2020 7:52	0.009	0.0118	0	0
9/15/2020 7:53	0.01	0.0117	0	0
9/15/2020 7:54	0.011	0.0111	0	0
9/15/2020 7:55	0.01	0.0112	0	0
9/15/2020 7:56	0.01	0.0113	0	0
9/15/2020 7:57	0.012	0.0116	0	0
9/15/2020 7:58	0.021	0.0123	0	0
9/15/2020 7:59	0.013	0.0127	0	0
9/15/2020 8:00	0.026	0.013	0	0
9/15/2020 8:01	0.031	0.014	0	0
9/15/2020 8:02	0.033	0.0152	0	0
9/15/2020 8:03	0.015	0.0157	0	0
9/15/2020 8:04	0.014	0.016	0	0
9/15/2020 8:05	0.025	0.0167	0	0
9/15/2020 8:06	0.017	0.0171	0	0
9/15/2020 8:07	0.013	0.0174	0	0
9/15/2020 8:08	0.014	0.0177	0	0
9/15/2020 8:09	0.011	0.0177	0	0
9/15/2020 8:10	0.011	0.0177	0	0
9/15/2020 8:11	0.016	0.0181	0	0
9/15/2020 8:12	0.006	0.0177	0	0
9/15/2020 8:13	0.008	0.0169	0	0
9/15/2020 8:14	0.007	0.0165	0	0
9/15/2020 8:15	0.008	0.0153	0	0
9/15/2020 8:16	0.054	0.0168	0	0
9/15/2020 8:17	0.016	0.0157	0	0
9/15/2020 8:18	0.007	0.0151	0	0
9/15/2020 8:19	0.055	0.0179	0	0
9/15/2020 8:20	0.028	0.0181	0	0
9/15/2020 8:21	0.063	0.0211	0	0

Former Coyne Textile
CAMP Station - CHA #2
Remedial Design Construction

Timestamp	Mass Concentration Total (mg/m3)	Dustrak TWA (mg/m3)	PID (ppm)	PID TWA (ppm)
9/15/2020 8:22	0.023	0.0218	0	0
9/15/2020 8:23	0.027	0.0227	0	0
9/15/2020 8:24	0.017	0.0231	0	0
9/15/2020 8:25	0.014	0.0233	0	0
9/15/2020 8:26	0.008	0.0227	0	0
9/15/2020 8:27	0.009	0.0229	0	0
9/15/2020 8:28	0.009	0.023	0	0
9/15/2020 8:29	0.012	0.0233	0	0
9/15/2020 8:30	0.008	0.0233	0	0
9/15/2020 8:31	0.018	0.0209	0	0
9/15/2020 8:32	0.007	0.0203	0	0
9/15/2020 8:33	0.033	0.0221	0	0
9/15/2020 8:34	0.12	0.0264	0	0
9/15/2020 8:35	0.016	0.0256	0	0
9/15/2020 8:36	0.01	0.0221	0	0
9/15/2020 8:37	0.007	0.021	0	0
9/15/2020 8:38	0.006	0.0196	0	0
9/15/2020 8:39	0.008	0.019	0	0
9/15/2020 8:40	0.027	0.0199	0	0
9/15/2020 8:41	0.022	0.0208	0	0
9/15/2020 8:42	0.008	0.0207	0	0
9/15/2020 8:43	0.008	0.0207	0	0
9/15/2020 8:44	0.008	0.0204	0	0
9/15/2020 8:45	0.02	0.0212	0	0
9/15/2020 8:46	0.011	0.0207	0	0
9/15/2020 8:47	0.03	0.0223	0	0
9/15/2020 8:48	0.022	0.0215	0	0
9/15/2020 8:49	0.013	0.0144	0	0
9/15/2020 8:50	0.023	0.0149	0	0
9/15/2020 8:51	0.007	0.0147	0	0
9/15/2020 8:52	0.013	0.0151	0	0
9/15/2020 8:53	0.007	0.0151	0	0
9/15/2020 8:54	0.01	0.0153	0	0
9/15/2020 8:55	0.009	0.0141	0	0
9/15/2020 8:56	0.014	0.0135	0	0
9/15/2020 8:57	0.023	0.0145	0	0
9/15/2020 8:58	0.014	0.0149	0	0
9/15/2020 8:59	0.006	0.0148	0	0
9/15/2020 9:00	0.045	0.0165	0	0
9/15/2020 9:01	0.011	0.0165	0	0
9/15/2020 9:02	0.016	0.0155	0	0
9/15/2020 9:03	0.007	0.0145	0	0
9/15/2020 9:04	0.007	0.0141	0	0

Former Coyne Textile
CAMP Station - CHA #2
Remedial Design Construction

Timestamp	Mass Concentration Total (mg/m3)	Dustrak TWA (mg/m3)	PID (ppm)	PID TWA (ppm)
9/15/2020 9:05	0.009	0.0132	0	0
9/15/2020 9:06	0.026	0.0145	0	0
9/15/2020 9:07	0.006	0.014	0	0
9/15/2020 9:08	0.014	0.0145	0	0
9/15/2020 9:09	0.015	0.0148	0	0
9/15/2020 9:10	0.013	0.0151	0	0
9/15/2020 9:11	0.005	0.0145	0	0
9/15/2020 9:12	0.007	0.0134	0	0
9/15/2020 9:13	0.005	0.0128	0	0
9/15/2020 9:14	0.006	0.0128	0	0
9/15/2020 9:15	0.006	0.0102	0	0
9/15/2020 9:16	0.014	0.0104	0	0
9/15/2020 9:17	0.007	0.0098	0	0
9/15/2020 9:18	0.009	0.0099	0	0
9/15/2020 9:19	0.005	0.0098	0	0
9/15/2020 9:20	0.006	0.0096	0	0
9/15/2020 9:21	0.006	0.0083	0	0
9/15/2020 9:22	0.006	0.0083	0	0
9/15/2020 9:23	0.006	0.0077	0	0
9/15/2020 9:24	0.006	0.0071	0	0
9/15/2020 9:25	0.006	0.0067	0	0
9/15/2020 9:26	0.007	0.0068	0	0
9/15/2020 9:27	0.012	0.0071	0	0
9/15/2020 9:28	0.005	0.0071	0	0
9/15/2020 9:29	0.006	0.0071	0	0
9/15/2020 9:30	0.007	0.0072	0	0
9/15/2020 9:31	0.01	0.0069	0	0
9/15/2020 9:32	0.006	0.0069	0	0
9/15/2020 9:33	0.005	0.0066	0	0
9/15/2020 9:34	0.013	0.0071	0	0
9/15/2020 9:35	0.009	0.0073	0	0
9/15/2020 9:36	0.006	0.0073	0	0
9/15/2020 9:37	0.009	0.0075	0	0
9/15/2020 9:38	0.007	0.0076	0	0
9/15/2020 9:39	0.008	0.0077	0	0
9/15/2020 9:40	0.047	0.0105	0	0
9/15/2020 9:41	0.043	0.0129	0	0
9/15/2020 9:42	0.017	0.0132	0	0
9/15/2020 9:43	0.01	0.0135	0	0
9/15/2020 9:44	0.028	0.015	0	0
9/15/2020 9:45	0.016	0.0156	0	0
9/15/2020 9:46	0.011	0.0157	0	0
9/15/2020 9:47	0.008	0.0158	0	0

Former Coyne Textile
CAMP Station - CHA #2
Remedial Design Construction

Timestamp	Mass Concentration Total (mg/m3)	Dustrak TWA (mg/m3)	PID (ppm)	PID TWA (ppm)
9/15/2020 9:48	0.01	0.0161	0	0
9/15/2020 9:49	0.011	0.016	0	0
9/15/2020 9:50	0.006	0.0158	0	0
9/15/2020 9:51	0.006	0.0158	0	0
9/15/2020 9:52	0.006	0.0156	0	0
9/15/2020 9:53	0.018	0.0163	0	0
9/15/2020 9:54	0.009	0.0164	0	0
9/15/2020 9:55	0.01	0.0139	0	0
9/15/2020 9:56	0.01	0.0117	0	0
9/15/2020 9:57	0.01	0.0113	0	0
9/15/2020 9:58	0.006	0.011	0	0
9/15/2020 9:59	0.018	0.0103	0	0
9/15/2020 10:00	0.005	0.0096	0	0
9/15/2020 10:01	0.007	0.0093	0	0
9/15/2020 10:02	0.008	0.0093	0	0
9/15/2020 10:03	0.011	0.0094	0	0
9/15/2020 10:04	0.012	0.0095	0	0
9/15/2020 10:05	0.012	0.0099	0	0
9/15/2020 10:06	0.015	0.0105	0	0
9/15/2020 10:07	0.009	0.0107	0	0
9/15/2020 10:08	0.008	0.01	0	0
9/15/2020 10:09	0.007	0.0099	0	0
9/15/2020 10:10	0.008	0.0097	0	0
9/15/2020 10:11	0.015	0.0101	0	0
9/15/2020 10:12	0.011	0.0101	0	0
9/15/2020 10:13	0.009	0.0103	0	0
9/15/2020 10:14	0.007	0.0096	0	0
9/15/2020 10:15	0.006	0.0097	0	0
9/15/2020 10:16	0.005	0.0095	0	0
9/15/2020 10:17	0.008	0.0095	0	0
9/15/2020 10:18	0.01	0.0095	0	0
9/15/2020 10:19	0.008	0.0092	0	0
9/15/2020 10:20	0.006	0.0088	0	0
9/15/2020 10:21	0.005	0.0081	0	0
9/15/2020 10:22	0.011	0.0083	0	0
9/15/2020 10:23	0.013	0.0086	0	0
9/15/2020 10:24	0.012	0.0089	0	0
9/15/2020 10:25	0.006	0.0088	0	0
9/15/2020 10:26	0.005	0.0081	0	0
9/15/2020 10:27	0.005	0.0077	0	0
9/15/2020 10:28	0.005	0.0075	0	0
9/15/2020 10:29	0.005	0.0073	0	0
9/15/2020 10:30	0.01	0.0076	0	0

Former Coyne Textile
CAMP Station - CHA #2
Remedial Design Construction

Timestamp	Mass Concentration Total (mg/m3)	Dustrak TWA (mg/m3)	PID (ppm)	PID TWA (ppm)
9/15/2020 10:31	0.01	0.0079	0	0
9/15/2020 10:32	0.005	0.0077	0	0
9/15/2020 10:33	0.006	0.0075	0	0
9/15/2020 10:34	0.006	0.0073	0	0
9/15/2020 10:35	0.007	0.0074	0	0
9/15/2020 10:36	0.005	0.0074	0	0
9/15/2020 10:37	0.005	0.007	0	0
9/15/2020 10:38	0.007	0.0066	0	0
9/15/2020 10:39	0.005	0.0061	0	0
9/15/2020 10:40	0.005	0.0061	0	0
9/15/2020 10:41	0.011	0.0065	0	0
9/15/2020 10:42	0.024	0.0077	0	0
9/15/2020 10:43	0.007	0.0079	0	0
9/15/2020 10:44	0.017	0.0087	0	0
9/15/2020 10:45	0.015	0.009	0	0
9/15/2020 10:46	0.012	0.0091	0	0
9/15/2020 10:47	0.008	0.0093	0	0
9/15/2020 10:48	0.008	0.0095	0	0
9/15/2020 10:49	0.008	0.0096	0	0
9/15/2020 10:50	0.008	0.0097	0	0
9/15/2020 10:51	0.006	0.0097	0	0
9/15/2020 10:52	0.009	0.01	0	0
9/15/2020 10:53	0.008	0.0101	0	0
9/15/2020 10:54	0.008	0.0103	0	0
9/15/2020 10:55	0.017	0.0111	0	0
9/15/2020 10:56	0.012	0.0111	0	0
9/15/2020 10:57	0.009	0.0101	0	0
9/15/2020 10:58	0.011	0.0104	0	0
9/15/2020 10:59	0.008	0.0098	0	0
9/15/2020 11:00	0.021	0.0102	0	0
9/15/2020 11:01	0.012	0.0102	0	0
9/15/2020 11:02	0.01	0.0103	0	0
9/15/2020 11:03	0.014	0.0107	0	0
9/15/2020 11:04	0.013	0.0111	0	0
9/15/2020 11:05	0.008	0.0111	0	0
9/15/2020 11:06	0.009	0.0113	0	0
9/15/2020 11:07	0.013	0.0115	0	0
9/15/2020 11:08	0.015	0.012	0	0
9/15/2020 11:09	0.012	0.0123	0	0
9/15/2020 11:10	0.011	0.0119	0	0
9/15/2020 11:11	0.01	0.0117	0	0
9/15/2020 11:12	0.012	0.0119	0	0
9/15/2020 11:13	0.013	0.0121	0	0

Former Coyne Textile
CAMP Station - CHA #2
Remedial Design Construction

Timestamp	Mass Concentration Total (mg/m3)	Dustrak TWA (mg/m3)	PID (ppm)	PID TWA (ppm)
9/15/2020 11:14	0.01	0.0122	0	0
9/15/2020 11:15	0.013	0.0117	0	0
9/15/2020 11:16	0.018	0.0121	0	0
9/15/2020 11:17	0.01	0.0121	0	0
9/15/2020 11:18	0.015	0.0121	0	0
9/15/2020 11:19	0.01	0.0119	0	0
9/15/2020 11:20	0.01	0.0121	0	0
9/15/2020 11:21	0.013	0.0123	0	0
9/15/2020 11:22	0.014	0.0124	0	0
9/15/2020 11:23	0.009	0.012	0	0
9/15/2020 11:24	0.01	0.0119	0	0
9/15/2020 11:25	0.01	0.0118	0	0
9/15/2020 11:26	0.011	0.0119	0	0
9/15/2020 11:27	0.009	0.0117	0	0
9/15/2020 11:28	0.009	0.0114	0	0
9/15/2020 11:29	0.03	0.0127	0	0
9/15/2020 11:30	0.011	0.0126	0	0
9/15/2020 11:31	0.009	0.012	0	0
9/15/2020 11:32	0.02	0.0127	0	0
9/15/2020 11:33	0.019	0.0129	0	0
9/15/2020 11:34	0.014	0.0132	0	0
9/15/2020 11:35	0.009	0.0131	0	0
9/15/2020 11:36	0.01	0.0129	0	0
9/15/2020 11:37	0.01	0.0127	0	0
9/15/2020 11:38	0.018	0.0133	0	0
9/15/2020 11:39	0.034	0.0149	0	0
9/15/2020 11:40	0.025	0.0159	0	0
9/15/2020 11:41	0.019	0.0164	0	0
9/15/2020 11:42	0.012	0.0166	0	0
9/15/2020 11:43	0.009	0.0166	0	0
9/15/2020 11:44	0.008	0.0151	0	0
9/15/2020 11:45	0.006	0.0148	0	0
9/15/2020 11:46	0.007	0.0147	0	0
9/15/2020 11:47	0.008	0.0139	0	0
9/15/2020 11:48	0.011	0.0133	0	0
9/15/2020 11:49	0.008	0.0129	0	0
9/15/2020 11:50	0.009	0.0129	0	0
9/15/2020 11:51	0.011	0.013	0	0
9/15/2020 11:52	0.008	0.0129	0	0
9/15/2020 11:53	0.007	0.0121	0	0
9/15/2020 11:54	0.007	0.0103	0	0
9/15/2020 11:55	0.009	0.0093	0	0
9/15/2020 11:56	0.009	0.0086	0	0

Former Coyne Textile
CAMP Station - CHA #2
Remedial Design Construction

Timestamp	Mass Concentration Total (mg/m3)	Dustrak TWA (mg/m3)	PID (ppm)	PID TWA (ppm)
9/15/2020 11:57	0.007	0.0083	0	0
9/15/2020 11:58	0.007	0.0081	0	0
9/15/2020 11:59	0.009	0.0082	0	0
9/15/2020 12:00	0.008	0.0083	0	0
9/15/2020 12:01	0.015	0.0089	0	0
9/15/2020 12:02	0.011	0.0091	0	0
9/15/2020 12:03	0.009	0.0089	0	0
9/15/2020 12:04	0.007	0.0089	0	0
9/15/2020 12:05	0.008	0.0088	0	0
9/15/2020 12:06	0.01	0.0087	0	0
9/15/2020 12:07	0.007	0.0087	0	0
9/15/2020 12:08	0.015	0.0092	0	0
9/15/2020 12:09	0.014	0.0097	0	0
9/15/2020 12:10	0.015	0.0101	0	0
9/15/2020 12:11	0.012	0.0103	0	0
9/15/2020 12:12	0.015	0.0108	0	0
9/15/2020 12:13	0.008	0.0109	0	0
9/15/2020 12:14	0.009	0.0109	0	0
9/15/2020 12:15	0.007	0.0108	0	0
9/15/2020 12:16	0.007	0.0103	0	0
9/15/2020 12:17	0.007	0.01	0	0
9/15/2020 12:18	0.006	0.0098	0	0
9/15/2020 12:19	0.007	0.0098	0	0
9/15/2020 12:20	0.006	0.0097	0	0
9/15/2020 12:21	0.007	0.0095	0	0
9/15/2020 12:22	0.007	0.0095	0	0
9/15/2020 12:23	0.009	0.0091	0	0
9/15/2020 12:24	0.007	0.0086	0	0
9/15/2020 12:25	0.006	0.008	0	0
9/15/2020 12:26	0.009	0.0078	0	0
9/15/2020 12:27	0.008	0.0073	0	0
9/15/2020 12:28	0.007	0.0073	0	0
9/15/2020 12:29	0.009	0.0073	0	0
9/15/2020 12:30	0.007	0.0073	0	0
9/15/2020 12:31	0.007	0.0073	0	0
9/15/2020 12:32	0.007	0.0073	0	0
9/15/2020 12:33	0.007	0.0073	0	0
9/15/2020 12:34	0.012	0.0077	0	0
9/15/2020 12:35	0.017	0.0084	0	0
9/15/2020 12:36	0.008	0.0085	0	0
9/15/2020 12:37	0.028	0.0099	0	0
9/15/2020 12:38	0.019	0.0105	0	0
9/15/2020 12:39	0.008	0.0106	0	0

Former Coyne Textile
CAMP Station - CHA #2
Remedial Design Construction

Timestamp	Mass Concentration Total (mg/m3)	Dustrak TWA (mg/m3)	PID (ppm)	PID TWA (ppm)
9/15/2020 12:40	0.01	0.0109	0	0
9/15/2020 12:41	0.014	0.0112	0	0
9/15/2020 12:42	0.008	0.0112	0	0
9/15/2020 12:43	0.007	0.0112	0	0
9/15/2020 12:44	0.009	0.0112	0	0
9/15/2020 12:45	0.011	0.0115	0	0
9/15/2020 12:46	0.008	0.0115	0	0
9/15/2020 12:47	0.009	0.0117	0	0
9/15/2020 12:48	0.008	0.0117	0	0
9/15/2020 12:49	0.007	0.0114	0	0
9/15/2020 12:50	0.008	0.0108	0	0
9/15/2020 12:51	0.007	0.0107	0	0
9/15/2020 12:52	0.009	0.0095	0	0
9/15/2020 12:53	0.008	0.0087	0	0
9/15/2020 12:54	0.008	0.0087	0	0
9/15/2020 12:55	0.011	0.0088	0	0
9/15/2020 12:56	0.008	0.0084	0	0
9/15/2020 12:57	0.007	0.0083	0	0
9/15/2020 12:58	0.009	0.0085	0	0
9/15/2020 12:59	0.04	0.0105	0	0
9/15/2020 13:00	0.02	0.0111	0	0
9/15/2020 13:01	0.015	0.0116	0	0
9/15/2020 13:02	0.015	0.012	0	0
9/15/2020 13:03	0.018	0.0127	0	0
9/15/2020 13:04	0.025	0.0139	0	0
9/15/2020 13:05	0.028	0.0152	0	0
9/15/2020 13:06	0.011	0.0155	0	0
9/15/2020 13:07	0.01	0.0155	0	0
9/15/2020 13:08	0.014	0.0159	0	0
9/15/2020 13:09	0.013	0.0163	0	0
9/15/2020 13:10	0.012	0.0163	0	0
9/15/2020 13:11	0.01	0.0165	0	0
9/15/2020 13:12	0.009	0.0166	0	0
9/15/2020 13:13	0.014	0.0169	0	0
9/15/2020 13:14	0.009	0.0149	0	0
9/15/2020 13:15	0.008	0.0141	0	0
9/15/2020 13:16	0.016	0.0141	0	0
9/15/2020 13:17	0.008	0.0137	0	0
9/15/2020 13:18	0.012	0.0133	0	0
9/15/2020 13:19	0.073	0.0165	0	0
9/15/2020 13:20	0.023	0.0161	0	0
9/15/2020 13:21	0.01	0.0161	0	0
9/15/2020 13:22	0.009	0.016	0	0

Former Coyne Textile
CAMP Station - CHA #2
Remedial Design Construction

Timestamp	Mass Concentration Total (mg/m3)	Dustrak TWA (mg/m3)	PID (ppm)	PID TWA (ppm)
9/15/2020 13:23	0.013	0.0159	0	0
9/15/2020 13:24	0.01	0.0157	0	0
9/15/2020 13:25	0.009	0.0155	0	0
9/15/2020 13:26	0.01	0.0155	0	0
9/15/2020 13:27	0.011	0.0157	0	0
9/15/2020 13:28	0.015	0.0157	0	0
9/15/2020 13:29	0.011	0.0159	0	0
9/15/2020 13:30	0.009	0.0159	0	0
9/15/2020 13:31	0.008	0.0154	0	0
9/15/2020 13:32	0.01	0.0155	0	0
9/15/2020 13:33	0.034	0.017	0	0
9/15/2020 13:34	0.013	0.013	0	0
9/15/2020 13:35	0.012	0.0123	0	0
9/15/2020 13:36	0.015	0.0126	0	0
9/15/2020 13:37	0.013	0.0129	0	0
9/15/2020 13:38	0.019	0.0133	0	0
9/15/2020 13:39	0.016	0.0137	0	0
9/15/2020 13:40	0.037	0.0155	0	0
9/15/2020 13:41	0.017	0.016	0	0
9/15/2020 13:42	0.036	0.0177	0	0
9/15/2020 13:43	0.03	0.0187	0	0
9/15/2020 13:44	0.027	0.0197	0	0
9/15/2020 13:45	0.021	0.0205	0	0
9/15/2020 13:46	0.022	0.0215	0	0
9/15/2020 13:47	0.013	0.0217	0	0
9/15/2020 13:48	0.023	0.0209	0	0
9/15/2020 13:49	0.023	0.0216	0	0
9/15/2020 13:50	0.021	0.0222	0	0
9/15/2020 13:51	0.011	0.0219	0	0
9/15/2020 13:52	0.013	0.0219	0	0
9/15/2020 13:53	0.009	0.0213	0	0
9/15/2020 13:54	0.017	0.0213	0	0
9/15/2020 13:55	0.017	0.02	0.278	0.0185
9/15/2020 13:56	0.015	0.0199	0	0.0185
9/15/2020 13:57	0.035	0.0198	0	0.0185
9/15/2020 13:58	0.011	0.0185	0	0.0185
9/15/2020 13:59	0.009	0.0173	0	0.0185
9/15/2020 14:00	0.01	0.0166	0	0.0185
9/15/2020 14:01	0.018	0.0163	0	0.0185
9/15/2020 14:02	0.009	0.0161	0	0.0185
9/15/2020 14:03	0.011	0.0153	0	0.0185
9/15/2020 14:04	0.01	0.0144	0	0.0185
9/15/2020 14:05	0.011	0.0137	0	0.0185

Former Coyne Textile
CAMP Station - CHA #2
Remedial Design Construction

Timestamp	Mass Concentration Total (mg/m3)	Dustrak TWA (mg/m3)	PID (ppm)	PID TWA (ppm)
9/15/2020 14:06	0.01	0.0137	0	0.0185
9/15/2020 14:07	0.011	0.0135	0	0.0185
9/15/2020 14:08	0.011	0.0137	0	0.0185
9/15/2020 14:09	0.01	0.0132	0	0.0185
9/15/2020 14:10	0.014	0.013	0	0
9/15/2020 14:11	0.01	0.0127	0	0
9/15/2020 14:12	0.011	0.0111	0	0
9/15/2020 14:13	0.011	0.0111	0	0
9/15/2020 14:14	0.011	0.0112	0	0
9/15/2020 14:15	0.009	0.0111	0	0
9/15/2020 14:16	0.011	0.0107	0	0
9/15/2020 14:17	0.013	0.0109	0	0
9/15/2020 14:18	0.009	0.0108	0	0
9/15/2020 14:19	0.012	0.0109	0	0
9/15/2020 14:20	0.018	0.0114	0	0
9/15/2020 14:21	0.014	0.0117	0	0
9/15/2020 14:22	0.012	0.0117	0	0
9/15/2020 14:23	0.009	0.0116	0	0
9/15/2020 14:24	0.011	0.0117	0	0
9/15/2020 14:25	0.013	0.0116	0	0
9/15/2020 14:26	0.011	0.0117	0	0
9/15/2020 14:27	0.011	0.0117	0	0
9/15/2020 14:28	0.013	0.0118	0	0
9/15/2020 14:29	0.01	0.0117	0	0
9/15/2020 14:30	0.012	0.0119	0	0
9/15/2020 14:31	0.015	0.0122	0	0
9/15/2020 14:32	0.014	0.0123	0	0
9/15/2020 14:33	0.012	0.0125	0	0
9/15/2020 14:34	0.016	0.0127	0	0
9/15/2020 14:35	0.011	0.0123	0	0
9/15/2020 14:36	0.009	0.0119	0	0
9/15/2020 14:37	0.011	0.0119	0	0
9/15/2020 14:38	0.009	0.0119	0	0
9/15/2020 14:39	0.011	0.0119	0	0
9/15/2020 14:40	0.011	0.0117	0	0
9/15/2020 14:41	0.013	0.0119	0	0
9/15/2020 14:42	0.018	0.0123	0	0
9/15/2020 14:43	0.017	0.0126	0	0
9/15/2020 14:44	0.024	0.0135	0	0
9/15/2020 14:45	0.014	0.0137	0	0
9/15/2020 14:46	0.021	0.0141	0	0
9/15/2020 14:47	0.026	0.0149	0	0
9/15/2020 14:48	0.018	0.0153	0	0

Former Coyne Textile
CAMP Station - CHA #2
Remedial Design Construction

Timestamp	Mass Concentration Total (mg/m3)	Dustrak TWA (mg/m3)	PID (ppm)	PID TWA (ppm)
9/15/2020 14:49	0.012	0.015	0	0
9/15/2020 14:50	0.016	0.0153	0	0
9/15/2020 14:51	0.016	0.0158	0	0
9/15/2020 14:52	0.012	0.0159	0	0
9/15/2020 14:53	0.012	0.0161	0	0
9/15/2020 14:54	0.01	0.016	0	0
9/15/2020 14:55	0.01	0.0159	0	0
9/15/2020 14:56	0.009	0.0157	0	0
9/15/2020 14:57	0.018	0.0157	0	0
9/15/2020 14:58	0.023	0.0161	0	0
9/15/2020 14:59	0.02	0.0158	0	0
9/15/2020 15:00	0.016	0.0159	0	0
9/15/2020 15:01	0.016	0.0156	0	0
9/15/2020 15:02	0.026	0.0156	0	0
9/15/2020 15:03	0.024	0.016	0	0
9/15/2020 15:04	0.037	0.0177	0	0
9/15/2020 15:05	0.019	0.0179	0	0
9/15/2020 15:06	0.011	0.0175	0	0
9/15/2020 15:07	0.012	0.0175	0	0
9/15/2020 15:08	0.011	0.0175	0	0
9/15/2020 15:09	0.014	0.0177	0	0
9/15/2020 15:10	0.015	0.0181	0	0
9/15/2020 15:11	0.017	0.0186	0	0
9/15/2020 15:12	0.014	0.0183	0	0
9/15/2020 15:13	0.018	0.018	0	0
9/15/2020 15:14	0.018	0.0179	0	0
9/15/2020 15:15	0.025	0.0185	0	0
9/15/2020 15:16	0.025	0.0191	0	0
9/15/2020 15:17	0.011	0.0181	0	0
9/15/2020 15:18	0.014	0.0174	0	0
9/15/2020 15:19	0.017	0.0161	0	0
9/15/2020 15:20	0.015	0.0158	0	0
9/15/2020 15:21	0.014	0.016	0	0
9/15/2020 15:22	0.031	0.0173	0	0
9/15/2020 15:23	0.012	0.0173	0	0
9/15/2020 15:24	0.032	0.0185	0	0
9/15/2020 15:25	0.013	0.0184	0	0
9/15/2020 15:26	0.011	0.018	0	0
9/15/2020 15:27	0.012	0.0179	0	0
9/15/2020 15:28	0.011	0.0174	0	0
9/15/2020 15:29	0.012	0.017	0	0
9/15/2020 15:30	0.01	0.016	0	0
9/15/2020 15:31	0.01	0.015	0	0

Former Coyne Textile
CAMP Station - CHA #2
Remedial Design Construction

Timestamp	Mass Concentration Total (mg/m3)	Dustrak TWA (mg/m3)	PID (ppm)	PID TWA (ppm)
9/15/2020 15:32	0.011	0.015	0	0
9/15/2020 15:33	0.01	0.0147	0	0
9/15/2020 15:34	0.01	0.0143	0	0
9/15/2020 15:35	0.011	0.014	0	0
9/15/2020 15:36	0.014	0.014	0	0
9/15/2020 15:37	0.013	0.0128	0	0
9/15/2020 15:38	0.011	0.0127	0	0
9/15/2020 15:39	0.013	0.0115	0	0
9/15/2020 15:40	0.011	0.0113	0	0
9/15/2020 15:41	0.01	0.0113	0	0
9/15/2020 15:42	0.012	0.0113	0	0
9/15/2020 15:43	0.012	0.0113	0	0
9/15/2020 15:44	0.02	0.0119	0	0
9/15/2020 15:45	0.03	0.0132	0	0
9/15/2020 15:46	0.015	0.0135	0	0
9/15/2020 15:47	0.015	0.0138	0	0
9/15/2020 15:48	0.034	0.0154	0	0
9/15/2020 15:49	0.016	0.0158	0	0
9/15/2020 15:50	0.023	0.0166	0	0
9/15/2020 15:51	0.015	0.0167	0	0
9/15/2020 15:52	0.012	0.0166	0	0
9/15/2020 15:53	0.016	0.0169	0	0
9/15/2020 15:54	0.019	0.0173	0	0
9/15/2020 15:55	0.011	0.0173	0	0
9/15/2020 15:56	0.011	0.0174	0	0
9/15/2020 15:57	0.011	0.0173	0	0
9/15/2020 15:58	0.011	0.0173	0	0
9/15/2020 15:59	0.01	0.0166	0	0
9/15/2020 16:00	0.013	0.0155	0	0
9/15/2020 16:01	0.014	0.0154	0	0
9/15/2020 16:02	0.015	0.0154	0	0
9/15/2020 16:03	0.011	0.0139	0	0
9/15/2020 16:04	0.01	0.0135	0	0
9/15/2020 16:05	0.01	0.0126	0	0
9/15/2020 16:06	0.01	0.0123	0	0
9/15/2020 16:07	0.013	0.0123	0	0
9/15/2020 16:08	0.016	0.0123	0	0
9/15/2020 16:09	0.019	0.0123	0	0
9/15/2020 16:10	0.018	0.0128	0	0
9/15/2020 16:11	0.013	0.0129	0	0
9/15/2020 16:12	0.014	0.0131	0	0
9/15/2020 16:13	0.014	0.0133	0	0
9/15/2020 16:14	0.014	0.0136	0	0

Former Coyne Textile
CAMP Station - CHA #2
Remedial Design Construction

Timestamp	Mass Concentration Total (mg/m3)	Dustrak TWA (mg/m3)	PID (ppm)	PID TWA (ppm)
9/15/2020 16:15	0.012	0.0135	0	0
9/15/2020 16:16	0.016	0.0137	0	0
9/15/2020 16:17	0.016	0.0137	0	0
9/15/2020 16:18	0.018	0.0142	0	0
9/15/2020 16:19	0.012	0.0143	0	0
9/15/2020 16:20	0.016	0.0147	0	0
9/15/2020 16:21	0.019	0.0153	0	0
9/15/2020 16:22	0.016	0.0155	0	0
9/15/2020 16:23	0.012	0.0153	0	0
9/15/2020 16:24	0.02	0.0153	0	0
9/15/2020 16:25	0.024	0.0157	0	0
9/15/2020 16:26	0.015	0.0159	0	0
9/15/2020 16:27	0.015	0.0159	0	0
9/15/2020 16:28	0.014	0.0159	0	0
9/15/2020 16:29	0.016	0.0161	0	0
9/15/2020 16:30	0.012	0.0161	0	0
9/15/2020 16:31	0.015	0.016	0	0
9/15/2020 16:32	0.018	0.0161	0	0
9/16/2020 7:09	Dustrack didn't record		0	0
9/16/2020 7:10			0	0
9/16/2020 7:11			0	0
9/16/2020 7:12			0	0
9/16/2020 7:13			0	0
9/16/2020 7:14			0	0
9/16/2020 7:15			0	0
9/16/2020 7:16			0	0
9/16/2020 7:17			0	0
9/16/2020 7:18			0	0
9/16/2020 7:19			0	0
9/16/2020 7:20			0	0
9/16/2020 7:21			0	0
9/16/2020 7:22			0	0
9/16/2020 7:23			0	0
9/16/2020 7:24			0	0
9/16/2020 7:25			0	0
9/16/2020 7:26			0	0
9/16/2020 7:27			0	0
9/16/2020 7:28			0	0
9/16/2020 7:29			0	0
9/16/2020 7:30			0	0
9/16/2020 7:31			0	0
9/16/2020 7:32			0	0
9/16/2020 7:33			0	0

Former Coyne Textile
CAMP Station - CHA #2
Remedial Design Construction

Timestamp	Mass Concentration Total (mg/m3)	Dustrak TWA (mg/m3)	PID (ppm)	PID TWA (ppm)
9/16/2020 7:34			0	0
9/16/2020 7:35			0	0
9/16/2020 7:36			0	0
9/16/2020 7:37			0	0
9/16/2020 7:38			0	0
9/16/2020 7:39			0	0
9/16/2020 7:40			0	0
9/16/2020 7:41			0	0
9/16/2020 7:42			0	0
9/16/2020 7:43			0	0
9/16/2020 7:44			0	0
9/16/2020 7:45			0	0
9/16/2020 7:46			0	0
9/16/2020 7:47			0	0
9/16/2020 7:48			0	0
9/16/2020 7:49			0	0
9/16/2020 7:50			0	0
9/16/2020 7:51			0	0
9/16/2020 7:52			0	0
9/16/2020 7:53			0	0
9/16/2020 7:54			0	0
9/16/2020 7:55			0	0
9/16/2020 7:56			0	0
9/16/2020 7:57			0	0
9/16/2020 7:58			0	0
9/16/2020 7:59			0	0
9/16/2020 8:00			0	0
9/16/2020 8:01			0	0
9/16/2020 8:02			0	0
9/16/2020 8:03			0	0
9/16/2020 8:04			0	0
9/16/2020 8:05			0	0
9/16/2020 8:06			0	0
9/16/2020 8:07			0	0
9/16/2020 8:08			0	0
9/16/2020 8:09			0	0
9/16/2020 8:10			0	0
9/16/2020 8:11			0	0
9/16/2020 8:12			0	0
9/16/2020 8:13			0	0
9/16/2020 8:14			0	0
9/16/2020 8:15			0	0
9/16/2020 8:16			0	0

Former Coyne Textile
CAMP Station - CHA #2
Remedial Design Construction

Timestamp	Mass Concentration Total (mg/m3)	Dustrak TWA (mg/m3)	PID (ppm)	PID TWA (ppm)
9/16/2020 8:17			0	0
9/16/2020 8:18			0	0
9/16/2020 8:19			0	0
9/16/2020 8:20			0	0
9/16/2020 8:21			0	0
9/16/2020 8:22			0	0
9/16/2020 8:23			0	0
9/16/2020 8:24			0	0
9/16/2020 8:25			0	0
9/16/2020 8:26			0	0
9/16/2020 8:27			0	0
9/16/2020 8:28			0	0
9/16/2020 8:29			0	0
9/16/2020 8:30			0	0
9/16/2020 8:31			0	0
9/16/2020 8:32			0	0
9/16/2020 8:33			0	0
9/16/2020 8:34			0	0
9/16/2020 8:35			0	0
9/16/2020 8:36			0	0
9/16/2020 8:37			0	0
9/16/2020 8:38			0	0
9/16/2020 8:39			0	0
9/16/2020 8:40			0	0
9/16/2020 8:41			0	0
9/16/2020 8:42			0	0
9/16/2020 8:43			0	0
9/16/2020 8:44			0	0
9/16/2020 8:45			0	0
9/16/2020 8:46			0	0
9/16/2020 8:47			0	0
9/16/2020 8:48			0	0
9/16/2020 8:49			0	0
9/16/2020 8:50			0	0
9/16/2020 8:51			0	0
9/16/2020 8:52			0	0
9/16/2020 8:53			0	0
9/16/2020 8:54			0	0
9/16/2020 8:55			0	0
9/16/2020 8:56			0	0
9/16/2020 8:57			0	0
9/16/2020 8:58			0	0
9/16/2020 8:59			0	0

Former Coyne Textile
CAMP Station - CHA #2
Remedial Design Construction

Timestamp	Mass Concentration Total (mg/m3)	Dustrak TWA (mg/m3)	PID (ppm)	PID TWA (ppm)
9/16/2020 9:00			0	0
9/16/2020 9:01			0	0
9/16/2020 9:02			0	0
9/16/2020 9:03			0	0
9/16/2020 9:04			0	0
9/16/2020 9:05			0	0
9/16/2020 9:06			0	0
9/16/2020 9:07			0	0
9/16/2020 9:08			0	0
9/16/2020 9:09			0	0
9/16/2020 9:10			0	0
9/16/2020 9:11			0	0
9/16/2020 9:12			0	0
9/16/2020 9:13			0	0
9/16/2020 9:14			0	0
9/16/2020 9:15			0	0
9/16/2020 9:16			0	0
9/16/2020 9:17			0	0
9/16/2020 9:18			0	0
9/16/2020 9:19			0	0
9/16/2020 9:20			0	0
9/16/2020 9:21			0	0
9/16/2020 9:22			0	0
9/16/2020 9:23			0	0
9/16/2020 9:24			0	0
9/16/2020 9:25			0	0
9/16/2020 9:26			0	0
9/16/2020 9:27			0	0
9/16/2020 9:28			0	0
9/16/2020 9:29			0	0
9/16/2020 9:30			0	0
9/16/2020 9:31			0	0
9/16/2020 9:32			0	0
9/16/2020 9:33			0	0
9/16/2020 9:34			0	0
9/16/2020 9:35			0	0
9/16/2020 9:36			0	0
9/16/2020 9:37			0	0
9/16/2020 9:38			0	0
9/16/2020 9:39			0	0
9/16/2020 9:40			0	0
9/16/2020 9:41			0	0
9/16/2020 9:42			0	0

Former Coyne Textile
CAMP Station - CHA #2
Remedial Design Construction

Timestamp	Mass Concentration Total (mg/m3)	Dustrak TWA (mg/m3)	PID (ppm)	PID TWA (ppm)
9/16/2020 9:43			0	0
9/16/2020 9:44			0	0
9/16/2020 9:45			0	0
9/16/2020 9:46			0	0
9/16/2020 9:47			0	0
9/16/2020 9:48			0	0
9/16/2020 9:49			0	0
9/16/2020 9:50			0	0
9/16/2020 9:51			0	0
9/16/2020 9:52			0	0
9/16/2020 9:53			0	0
9/16/2020 9:54			0	0
9/16/2020 9:55			0	0
9/16/2020 9:56			0	0
9/16/2020 9:57			0	0
9/16/2020 9:58			0	0
9/16/2020 9:59			0	0
9/16/2020 10:00			0	0
9/16/2020 10:01			0	0
9/16/2020 10:02			0	0
9/16/2020 10:03			0	0
9/16/2020 10:04			0	0
9/16/2020 10:05			0	0
9/16/2020 10:06			0	0
9/16/2020 10:07			0	0
9/16/2020 10:08			0	0
9/16/2020 10:09			0	0
9/16/2020 10:10			0	0
9/16/2020 10:11			0	0
9/16/2020 10:12			0	0
9/16/2020 10:13			0	0
9/16/2020 10:14			0	0
9/16/2020 10:15			0	0
9/16/2020 10:16			0	0
9/16/2020 10:17			0	0
9/16/2020 10:18			0	0
9/16/2020 10:19			0	0
9/16/2020 10:20			0	0
9/16/2020 10:21			0	0
9/16/2020 10:22			0	0
9/16/2020 10:23			0	0
9/16/2020 10:24			0	0
9/16/2020 10:25			0	0

Former Coyne Textile
CAMP Station - CHA #2
Remedial Design Construction

Timestamp	Mass Concentration Total (mg/m3)	Dustrak TWA (mg/m3)	PID (ppm)	PID TWA (ppm)
9/16/2020 10:26			0	0
9/16/2020 10:27			0	0
9/16/2020 10:28			0	0
9/16/2020 10:29			0	0
9/16/2020 10:30			0	0
9/16/2020 10:31			0	0
9/16/2020 10:32			0	0
9/16/2020 10:33			0	0
9/16/2020 10:34			0	0
9/16/2020 10:35			0	0
9/16/2020 10:36			0	0
9/16/2020 10:37			0	0
9/16/2020 10:38			0	0
9/16/2020 10:39			0	0
9/16/2020 10:40			0	0
9/16/2020 10:41			0	0
9/16/2020 10:42			0	0
9/16/2020 10:43			0	0
9/16/2020 10:44			0	0
9/16/2020 10:45			0	0
9/16/2020 10:46			0	0
9/16/2020 10:47			0	0
9/16/2020 10:48			0	0
9/16/2020 10:49			0	0
9/16/2020 10:50			0	0
9/16/2020 10:51			0	0
9/16/2020 10:52			0	0
9/16/2020 10:53			0	0
9/16/2020 10:54			0	0
9/16/2020 10:55			0	0
9/16/2020 10:56			0	0
9/16/2020 10:57			0	0
9/16/2020 10:58			0	0
9/16/2020 10:59			0	0
9/16/2020 11:00			0	0
9/16/2020 11:01			0	0
9/16/2020 11:02			0	0
9/16/2020 11:03			0	0
9/16/2020 11:04			0	0
9/16/2020 11:05			0	0
9/16/2020 11:06			0	0
9/16/2020 11:07			0	0
9/16/2020 11:08			0	0

Former Coyne Textile
CAMP Station - CHA #2
Remedial Design Construction

Timestamp	Mass Concentration Total (mg/m3)	Dustrak TWA (mg/m3)	PID (ppm)	PID TWA (ppm)
9/16/2020 11:09			0	0
9/16/2020 11:10			0	0
9/16/2020 11:11			0	0
9/16/2020 11:12			0	0
9/16/2020 11:13			0	0
9/16/2020 11:14			0	0
9/16/2020 11:15			0	0
9/16/2020 11:16			0	0
9/16/2020 11:17			0	0
9/16/2020 11:18			0	0
9/16/2020 11:19			0	0
9/16/2020 11:20			0	0
9/16/2020 11:21			0	0
9/16/2020 11:22			0	0
9/16/2020 11:23			0	0
9/16/2020 11:24			0	0
9/16/2020 11:25			0	0
9/16/2020 11:26			0	0
9/16/2020 11:27			0	0
9/16/2020 11:28			0	0
9/16/2020 11:29			0	0
9/16/2020 11:30			0	0
9/16/2020 11:31			0	0
9/16/2020 11:32			0	0
9/16/2020 11:33			0	0
9/16/2020 11:34			0	0
9/16/2020 11:35			0	0
9/16/2020 11:36			0	0
9/16/2020 11:37			0	0
9/16/2020 11:38			0	0
9/16/2020 11:39			0	0
9/16/2020 11:40			0	0
9/16/2020 11:41			0	0
9/16/2020 11:42			0	0
9/16/2020 11:43			0	0
9/16/2020 11:44			0	0
9/16/2020 11:45			0	0
9/16/2020 11:46			0	0
9/16/2020 11:47			0	0
9/16/2020 11:48			0	0
9/16/2020 11:49			0	0
9/16/2020 11:50			0	0
9/16/2020 11:51			0	0

Former Coyne Textile
CAMP Station - CHA #2
Remedial Design Construction

Timestamp	Mass Concentration Total (mg/m3)	Dustrak TWA (mg/m3)	PID (ppm)	PID TWA (ppm)
9/16/2020 11:52			0	0
9/16/2020 11:53			0	0
9/16/2020 11:54			0	0
9/16/2020 11:55			0	0
9/16/2020 11:56			0	0
9/16/2020 11:57			0	0
9/16/2020 11:58			0	0
9/16/2020 11:59			0	0
9/16/2020 12:00			0	0
9/16/2020 12:01			0	0
9/16/2020 12:02			0	0
9/16/2020 12:03			0	0
9/16/2020 12:04			0	0
9/16/2020 12:05			0	0
9/16/2020 12:06			0	0
9/16/2020 12:07			0	0
9/16/2020 12:08			0	0
9/16/2020 12:09			0	0
9/16/2020 12:10			0	0
9/16/2020 12:11			0	0
9/16/2020 12:12			0	0
9/16/2020 12:13			0	0
9/16/2020 12:14			0	0
9/16/2020 12:15			0	0
9/16/2020 12:16			0	0
9/16/2020 12:17			0	0
9/16/2020 12:18			0	0
9/16/2020 12:19			0	0
9/16/2020 12:20			0	0
9/16/2020 12:21			0	0
9/16/2020 12:22			0	0
9/16/2020 12:23			0	0
9/16/2020 12:24			0	0
9/16/2020 12:25			0	0
9/16/2020 12:26			0	0
9/16/2020 12:27			0	0
9/16/2020 12:28			0	0
9/16/2020 12:29			0	0
9/16/2020 12:30			0	0
9/16/2020 12:31			0	0
9/16/2020 12:32			0	0
9/16/2020 12:33			0	0
9/16/2020 12:34			0	0

Former Coyne Textile
CAMP Station - CHA #2
Remedial Design Construction

Timestamp	Mass Concentration Total (mg/m3)	Dustrak TWA (mg/m3)	PID (ppm)	PID TWA (ppm)
9/16/2020 12:35			0	0
9/16/2020 12:36			0	0
9/16/2020 12:37			0	0
9/16/2020 12:38			0	0
9/16/2020 12:39			0	0
9/16/2020 12:40			0	0
9/16/2020 12:41			0	0
9/16/2020 12:42			0	0
9/16/2020 12:43			0	0
9/16/2020 12:44			0	0
9/16/2020 12:45			0	0
9/16/2020 12:46			0	0
9/16/2020 12:47			0	0
9/16/2020 12:48			0	0
9/16/2020 12:49			0	0
9/16/2020 12:50			0	0
9/16/2020 12:51			0	0
9/16/2020 12:52			0	0
9/16/2020 12:53			0	0
9/16/2020 12:54			0	0
9/16/2020 12:55			0	0
9/16/2020 12:56			0	0
9/16/2020 12:57			0	0
9/16/2020 12:58			0	0
9/16/2020 12:59			0	0
9/16/2020 13:00			0	0
9/16/2020 13:01			0	0
9/16/2020 13:02			0	0
9/16/2020 13:03			0	0
9/16/2020 13:04			0	0
9/16/2020 13:05			0	0
9/16/2020 13:06			0	0
9/16/2020 13:07			0	0
9/16/2020 13:08			0	0
9/16/2020 13:09			0	0
9/16/2020 13:10			0	0
9/16/2020 13:11			0	0
9/16/2020 13:12			0	0
9/16/2020 13:13			0	0
9/16/2020 13:14			0	0
9/16/2020 13:15			0	0
9/16/2020 13:16			0	0
9/16/2020 13:17			0	0

Former Coyne Textile
CAMP Station - CHA #2
Remedial Design Construction

Timestamp	Mass Concentration Total (mg/m3)	Dustrak TWA (mg/m3)	PID (ppm)	PID TWA (ppm)
9/16/2020 13:18			0	0
9/16/2020 13:19			0	0
9/16/2020 13:20			0	0
9/16/2020 13:21			0	0
9/16/2020 13:22			0	0
9/16/2020 13:23			0	0
9/16/2020 13:24			0	0
9/16/2020 13:25			0	0
9/16/2020 13:26			0	0
9/16/2020 13:27			0	0
9/16/2020 13:28			0	0
9/16/2020 13:29			0	0
9/16/2020 13:30			0	0
9/16/2020 13:31			0	0
9/16/2020 13:32			0	0
9/16/2020 13:33			0	0
9/16/2020 13:34			0	0
9/16/2020 13:35			0	0
9/16/2020 13:36			0	0
9/16/2020 13:37			0	0
9/16/2020 13:38			0	0
9/16/2020 13:39			0	0
9/16/2020 13:40			0	0
9/16/2020 13:41			0	0
9/16/2020 13:42			0	0
9/16/2020 13:43			0	0
9/16/2020 13:44			0	0
9/16/2020 13:45			0	0
9/16/2020 13:46			0	0
9/16/2020 13:47			0	0
9/16/2020 13:48			0	0
9/16/2020 13:49			0	0
9/16/2020 13:50			0	0
9/16/2020 13:51			0	0
9/16/2020 13:52			0	0
9/16/2020 13:53			0	0
9/16/2020 13:54			0	0
9/16/2020 13:55			0	0
9/16/2020 13:56			0	0
9/16/2020 13:57			0	0
9/16/2020 13:58			0	0
9/16/2020 13:59			0	0
9/16/2020 14:00			0	0

Former Coyne Textile
CAMP Station - CHA #2
Remedial Design Construction

Timestamp	Mass Concentration Total (mg/m3)	Dustrak TWA (mg/m3)	PID (ppm)	PID TWA (ppm)
9/16/2020 14:01			0	0
9/16/2020 14:02			0	0
9/16/2020 14:03			0	0
9/16/2020 14:04			0	0
9/16/2020 14:05			0	0
9/16/2020 14:06			0	0
9/16/2020 14:07			0	0
9/16/2020 14:08			0	0
9/16/2020 14:09			0	0
9/16/2020 14:10			0	0
9/16/2020 14:11			0	0
9/16/2020 14:12			0	0
9/16/2020 14:13			0	0
9/16/2020 14:14			0	0
9/16/2020 14:15			0	0
9/16/2020 14:16			0	0
9/16/2020 14:17			0	0
9/16/2020 14:18			0	0
9/16/2020 14:19			0	0
9/16/2020 14:20			0	0
9/16/2020 14:21			0	0
9/16/2020 14:22			0	0
9/16/2020 14:23			0	0
9/16/2020 14:24			0	0
9/16/2020 14:25			0	0
9/16/2020 14:26			0	0
9/16/2020 14:27			0	0
9/16/2020 14:28			0	0
9/16/2020 14:29			0	0
9/16/2020 14:30			0	0
9/16/2020 14:31			0	0
9/16/2020 14:32			0	0
9/16/2020 14:33			0	0
9/16/2020 14:34			0	0
9/16/2020 14:35			0	0
9/16/2020 14:36			0	0
9/16/2020 14:37			0	0
9/16/2020 14:38			0	0
9/16/2020 14:39			0	0
9/16/2020 14:40			0	0
9/16/2020 14:41			0	0
9/16/2020 14:42			0	0
9/16/2020 14:43			0	0

Former Coyne Textile
CAMP Station - CHA #2
Remedial Design Construction

Timestamp	Mass Concentration Total (mg/m3)	Dustrak TWA (mg/m3)	PID (ppm)	PID TWA (ppm)
9/16/2020 14:44			0	0
9/16/2020 14:45			0	0
9/16/2020 14:46			0	0
9/16/2020 14:47			0	0
9/16/2020 14:48			0	0
9/16/2020 14:49			0	0
9/16/2020 14:50			0	0
9/16/2020 14:51			0	0
9/16/2020 14:52			0	0
9/16/2020 14:53			0	0
9/16/2020 14:54			0	0
9/16/2020 14:55			0	0
9/16/2020 14:56			0	0
9/16/2020 14:57			0	0
9/16/2020 14:58			0	0
9/16/2020 14:59			0	0
9/16/2020 15:00			0	0
9/16/2020 15:01			0	0
9/16/2020 15:02			0	0
9/16/2020 15:03			0	0
9/16/2020 15:04			0	0
9/16/2020 15:05			0	0
9/16/2020 15:06			0	0
9/16/2020 15:07			0	0
9/16/2020 15:08			0	0
9/16/2020 15:09			0	0
9/16/2020 15:10			0	0
9/16/2020 15:11			0	0
9/16/2020 15:12			0	0
9/16/2020 15:13			0	0
9/16/2020 15:14			0	0
9/16/2020 15:15			0	0
9/16/2020 15:16			0	0
9/16/2020 15:17			0	0
9/16/2020 15:18			0	0
9/16/2020 15:19			0	0
9/16/2020 15:20			0	0
9/16/2020 15:21			0	0
9/16/2020 15:22			0	0
9/16/2020 15:23			0	0
9/16/2020 15:24			0	0
9/16/2020 15:25			0	0
9/16/2020 15:26			0	0

Former Coyne Textile
CAMP Station - CHA #2
Remedial Design Construction

Timestamp	Mass Concentration Total (mg/m3)	Dustrak TWA (mg/m3)	PID (ppm)	PID TWA (ppm)
9/16/2020 15:27			0	0
9/16/2020 15:28			0	0
9/16/2020 15:29			0	0
9/16/2020 15:30			0	0
9/16/2020 15:31			0	0
9/16/2020 15:32			0	0
9/16/2020 15:33			0	0
9/16/2020 15:34			0	0
9/16/2020 15:35			0	0
9/16/2020 15:36			0	0
9/16/2020 15:37			0	0
9/16/2020 15:38			0	0
9/16/2020 15:39			0	0
9/16/2020 15:40			0	0
9/16/2020 15:41			0	0
9/16/2020 15:42			0	0
9/16/2020 15:43			0	0
9/16/2020 15:44			0	0
9/16/2020 15:45			0	0
9/16/2020 15:46			0	0
9/16/2020 15:47			0	0
9/16/2020 15:48			0	0
9/16/2020 15:49			0	0
9/16/2020 15:50			0	0
9/16/2020 15:51			0	0
9/16/2020 15:52			0	0
9/16/2020 15:53			0	0
9/16/2020 15:54			0	0
9/16/2020 15:55			0	0
9/16/2020 15:56			0	0
9/16/2020 15:57			0	0
9/16/2020 15:58			0	0
9/16/2020 15:59			0	0
9/16/2020 16:00			0	0
9/16/2020 16:01			0	0
9/16/2020 16:02			0	0
9/16/2020 16:03			0	0
9/16/2020 16:04			0	0
9/16/2020 16:05			0	0
9/16/2020 16:06			0	0
9/16/2020 16:07			0	0
9/16/2020 16:08			0	0
9/16/2020 16:09			0	0

Former Coyne Textile
CAMP Station - CHA #2
Remedial Design Construction

Timestamp	Mass Concentration Total (mg/m3)	Dustrak TWA (mg/m3)	PID (ppm)	PID TWA (ppm)
9/16/2020 16:10			0	0
9/16/2020 16:11			0	0
9/16/2020 16:12			0	0
9/16/2020 16:13			0	0
9/16/2020 16:14			0	0
9/16/2020 16:15			0	0
9/16/2020 16:16			0	0
9/16/2020 16:17			0	0
9/16/2020 16:18			0	0
9/16/2020 16:19			0	0
9/16/2020 16:20			0	0
9/16/2020 16:21			0	0
9/16/2020 16:22			0	0
9/16/2020 16:23			0	0
9/16/2020 16:24			0	0
9/16/2020 16:25			0	0
9/16/2020 16:26			0	0
9/16/2020 16:27			0	0
9/16/2020 16:28			0	0
9/16/2020 16:29			0	0
9/16/2020 16:30			0	0
9/16/2020 16:31			0	0
9/16/2020 16:32			0	0
9/16/2020 16:33			0	0
9/16/2020 16:34			0	0
9/16/2020 16:35			0	0
9/16/2020 16:36			0	0
9/16/2020 16:37			0	0
9/16/2020 16:38			0	0
9/16/2020 16:39			0	0
9/16/2020 16:40			0	0
9/16/2020 16:41			0	0
9/16/2020 16:42			0	0
9/16/2020 16:43			0	0
9/16/2020 16:44			0	0
9/16/2020 16:45			0	0
9/16/2020 16:46			0	0
9/16/2020 16:47			0	0
9/16/2020 16:48			0	0
9/16/2020 16:49			0	0
9/16/2020 16:50			0	0
9/16/2020 16:51			0	0
9/16/2020 16:52			0	0

Former Coyne Textile
CAMP Station - CHA #2
Remedial Design Construction

Timestamp	Mass Concentration Total (mg/m3)	Dustrak TWA (mg/m3)	PID (ppm)	PID TWA (ppm)
9/16/2020 16:53			0	0
9/16/2020 16:54			0	0
9/16/2020 16:55			0	0
9/16/2020 16:56			0	0
9/16/2020 16:57			0	0
9/16/2020 16:58			0	0
9/16/2020 16:59			0	0
9/16/2020 17:00			0	0
9/16/2020 17:01			0	0
9/16/2020 17:02			0	0
9/16/2020 17:03			0	0
9/16/2020 17:04			0	0
9/16/2020 17:05			0	0
9/16/2020 17:06			0	0
9/16/2020 17:07			0	0
9/16/2020 17:08			0	0
9/16/2020 17:09			0	0
9/16/2020 17:10			0	0
9/16/2020 17:11			0	0
9/16/2020 17:12			0	0
9/16/2020 17:13			0	0
9/16/2020 17:14			0	0
9/16/2020 17:15			0	0
9/16/2020 17:16			0	0
9/16/2020 17:17			0	0
9/16/2020 17:18			0	0
9/17/2020 7:06	0.017	0.017	0	0
9/17/2020 7:07	0.024	0.0205	0	0
9/17/2020 7:08	0.024	0.0217	0	0
9/17/2020 7:09	0.016	0.0203	0	0
9/17/2020 7:10	0.043	0.0248	0	0
9/17/2020 7:11	0.018	0.0237	0	0
9/17/2020 7:12	0.027	0.0241	0	0
9/17/2020 7:13	0.02	0.0236	0	0
9/17/2020 7:14	0.018	0.023	0	0
9/17/2020 7:15	0.017	0.0224	0	0
9/17/2020 7:16	0.014	0.0216	0	0
9/17/2020 7:17	0.019	0.0214	0	0
9/17/2020 7:18	0.017	0.0211	0	0
9/17/2020 7:19	0.015	0.0206	0	0
9/17/2020 7:20	0.014	0.0202	0	0
9/17/2020 7:21	0.017	0.0202	0	0
9/17/2020 7:22	0.015	0.0196	0	0

Former Coyne Textile
CAMP Station - CHA #2
Remedial Design Construction

Timestamp	Mass Concentration Total (mg/m3)	Dustrak TWA (mg/m3)	PID (ppm)	PID TWA (ppm)
9/17/2020 7:23	0.013	0.0189	0	0
9/17/2020 7:24	0.013	0.0187	0	0
9/17/2020 7:25	0.013	0.0167	0	0
9/17/2020 7:26	0.028	0.0173	0	0
9/17/2020 7:27	0.021	0.0169	0	0
9/17/2020 7:28	0.022	0.0171	0	0
9/17/2020 7:29	0.022	0.0173	0	0
9/17/2020 7:30	0.015	0.0172	0	0
9/17/2020 7:31	0.061	0.0203	0	0
9/17/2020 7:32	0.034	0.0213	0	0
9/17/2020 7:33	0.023	0.0217	0	0
9/17/2020 7:34	0.014	0.0217	0	0
9/17/2020 7:35	0.015	0.0217	0	0
9/17/2020 7:36	0.013	0.0215	0	0
9/17/2020 7:37	0.014	0.0214	0	0
9/17/2020 7:38	0.038	0.0231	0	0
9/17/2020 7:39	0.018	0.0234	0	0
9/17/2020 7:40	0.017	0.0237	0	0
9/17/2020 7:41	0.016	0.0229	0	0
9/17/2020 7:42	0.014	0.0224	0	0
9/17/2020 7:43	0.015	0.0219	0	0
9/17/2020 7:44	0.015	0.0215	0	0
9/17/2020 7:45	0.034	0.0227	0	0
9/17/2020 7:46	0.095	0.025	0	0
9/17/2020 7:47	0.104	0.0297	0	0
9/17/2020 7:48	0.077	0.0333	0	0
9/17/2020 7:49	0.021	0.0337	0	0
9/17/2020 7:50	0.015	0.0337	0	0
9/17/2020 7:51	0.02	0.0342	0	0
9/17/2020 7:52	0.037	0.0357	0	0
9/17/2020 7:53	0.076	0.0383	0	0
9/17/2020 7:54	0.019	0.0383	0	0
9/17/2020 7:55	0.015	0.0382	0	0
9/17/2020 7:56	0.035	0.0395	0	0
9/17/2020 7:57	0.047	0.0417	0	0
9/17/2020 7:58	0.026	0.0424	0	0
9/17/2020 7:59	0.014	0.0423	0	0
9/17/2020 8:00	0.021	0.0415	0	0
9/17/2020 8:01	0.038	0.0377	0	0
9/17/2020 8:02	0.065	0.0351	0	0
9/17/2020 8:03	0.065	0.0343	0	0
9/17/2020 8:04	0.036	0.0353	0	0
9/17/2020 8:05	0.022	0.0357	0	0

Former Coyne Textile
CAMP Station - CHA #2
Remedial Design Construction

Timestamp	Mass Concentration Total (mg/m3)	Dustrak TWA (mg/m3)	PID (ppm)	PID TWA (ppm)
9/17/2020 8:06	0.044	0.0373	0	0
9/17/2020 8:07	0.101	0.0416	0	0
9/17/2020 8:08	0.033	0.0387	0	0
9/17/2020 8:09	0.023	0.039	0	0
9/17/2020 8:10	0.028	0.0399	0	0
9/17/2020 8:11	0.07	0.0422	0	0
9/17/2020 8:12	0.127	0.0475	0	0
9/17/2020 8:13	0.053	0.0493	0	0
9/17/2020 8:14	0.051	0.0518	0	0
9/17/2020 8:15	0.065	0.0547	0	0
9/17/2020 8:16	0.081	0.0576	0	0
9/17/2020 8:17	0.03	0.0553	0	0
9/17/2020 8:18	0.035	0.0533	0	0
9/17/2020 8:19	0.034	0.0531	0	0
9/17/2020 8:20	0.03	0.0537	0	0
9/17/2020 8:21	0.087	0.0565	0	0
9/17/2020 8:22	0.049	0.0531	0	0
9/17/2020 8:23	0.119	0.0588	0	0
9/17/2020 8:24	0.047	0.0604	0	0
9/17/2020 8:25	0.129	0.0671	0	0
9/17/2020 8:26	0.04	0.0651	0	0
9/17/2020 8:27	0.092	0.0628	0	0
9/17/2020 8:28	0.015	0.0603	0	0
9/17/2020 8:29	0.055	0.0605	0	0
9/17/2020 8:30	0.063	0.0604	0	0
9/17/2020 8:31	0.019	0.0563	0	0
9/17/2020 8:32	0.026	0.056	0	0
9/17/2020 8:33	0.07	0.0583	0	0
9/17/2020 8:34	0.047	0.0592	0	0
9/17/2020 8:35	0.015	0.0582	0	0
9/17/2020 8:36	0.031	0.0545	0	0
9/17/2020 8:37	0.027	0.053	0	0
9/17/2020 8:38	0.018	0.0463	0	0
9/17/2020 8:39	0.021	0.0445	0	0
9/17/2020 8:40	0.015	0.0369	0	0
9/17/2020 8:41	0.079	0.0395	0	0
9/17/2020 8:42	0.035	0.0357	0	0
9/17/2020 8:43	0.015	0.0357	0	0
9/17/2020 8:44	0.034	0.0343	0	0
9/17/2020 8:45	0.019	0.0314	0	0
9/17/2020 8:46	0.064	0.0344	0	0
9/17/2020 8:47	0.048	0.0359	0	0
9/17/2020 8:48	0.023	0.0327	0	0

Former Coyne Textile
CAMP Station - CHA #2
Remedial Design Construction

Timestamp	Mass Concentration Total (mg/m3)	Dustrak TWA (mg/m3)	PID (ppm)	PID TWA (ppm)
9/17/2020 8:49	0.016	0.0307	0	0
9/17/2020 8:50	0.072	0.0345	0	0
9/17/2020 8:51	0.081	0.0378	0	0
9/17/2020 8:52	0.021	0.0374	0	0
9/17/2020 8:53	0.019	0.0375	0	0
9/17/2020 8:54	0.023	0.0376	0	0
9/17/2020 8:55	0.03	0.0386	0	0
9/17/2020 8:56	0.038	0.0359	0	0
9/17/2020 8:57	0.016	0.0346	0	0
9/17/2020 8:58	0.019	0.0349	0	0
9/17/2020 8:59	0.015	0.0336	0	0
9/17/2020 9:00	0.032	0.0345	0	0
9/17/2020 9:01	0.039	0.0328	0	0
9/17/2020 9:02	0.06	0.0336	0	0
9/17/2020 9:03	0.104	0.039	0	0
9/17/2020 9:04	0.031	0.04	0	0
9/17/2020 9:05	0.018	0.0364	0	0
9/17/2020 9:06	0.016	0.0321	0	0
9/17/2020 9:07	0.022	0.0321	0	0
9/17/2020 9:08	0.035	0.0332	0	0
9/17/2020 9:09	0.02	0.033	0	0
9/17/2020 9:10	0.017	0.0321	0	0
9/17/2020 9:11	0.025	0.0313	0	0
9/17/2020 9:12	0.04	0.0329	0	0
9/17/2020 9:13	0.037	0.0341	0	0
9/17/2020 9:14	0.045	0.0361	0	0
9/17/2020 9:15	0.016	0.035	0	0
9/17/2020 9:16	0.025	0.0341	0	0
9/17/2020 9:17	0.039	0.0327	0	0
9/17/2020 9:18	0.234	0.0413	0	0
9/17/2020 9:19	0.199	0.0525	0	0
9/17/2020 9:20	0.041	0.0541	0	0
9/17/2020 9:21	0.033	0.0552	0	0
9/17/2020 9:22	0.03	0.0557	0	0
9/17/2020 9:23	0.031	0.0555	0	0
9/17/2020 9:24	0.019	0.0554	0	0
9/17/2020 9:25	0.06	0.0583	0	0
9/17/2020 9:26	0.043	0.0595	0	0
9/17/2020 9:27	0.02	0.0581	0	0
9/17/2020 9:28	0.017	0.0568	0	0
9/17/2020 9:29	0.018	0.055	0	0
9/17/2020 9:30	0.023	0.0555	0	0
9/17/2020 9:31	0.034	0.0561	0	0

Former Coyne Textile
CAMP Station - CHA #2
Remedial Design Construction

Timestamp	Mass Concentration Total (mg/m3)	Dustrak TWA (mg/m3)	PID (ppm)	PID TWA (ppm)
9/17/2020 9:32	0.023	0.055	0	0
9/17/2020 9:33	0.017	0.0405	0	0
9/17/2020 9:34	0.018	0.0285	0	0
9/17/2020 9:35	0.015	0.0267	0	0
9/17/2020 9:36	0.016	0.0256	0	0
9/17/2020 9:37	0.017	0.0247	0	0
9/17/2020 9:38	0.016	0.0237	0	0
9/17/2020 9:39	0.017	0.0236	0	0
9/17/2020 9:40	0.016	0.0207	0	0
9/17/2020 9:41	0.014	0.0187	0	0
9/17/2020 9:42	0.081	0.0228	0	0
9/17/2020 9:43	0.048	0.0249	0	0
9/17/2020 9:44	0.035	0.026	0	0
9/17/2020 9:45	0.019	0.0257	0	0
9/17/2020 9:46	0.021	0.0249	0	0
9/17/2020 9:47	0.036	0.0257	0	0
9/17/2020 9:48	0.029	0.0265	0	0
9/17/2020 9:49	0.023	0.0269	0	0
9/17/2020 9:50	0.03	0.0279	0	0
9/17/2020 9:51	0.022	0.0283	0	0
9/17/2020 9:52	0.016	0.0282	0	0
9/17/2020 9:53	0.02	0.0285	0	0
9/17/2020 9:54	0.021	0.0287	0	0
9/17/2020 9:55	0.019	0.0289	0	0
9/17/2020 9:56	0.015	0.029	0	0
9/17/2020 9:57	0.02	0.0249	0	0
9/17/2020 9:58	0.017	0.0229	0	0
9/17/2020 9:59	0.022	0.022	0	0
9/17/2020 10:00	0.03	0.0227	0	0
9/17/2020 10:01	0.023	0.0229	0	0
9/17/2020 10:02	0.016	0.0215	0	0
9/17/2020 10:03	0.024	0.0212	0	0
9/17/2020 10:04	0.039	0.0223	0	0
9/17/2020 10:05	0.03	0.0223	0	0
9/17/2020 10:06	0.022	0.0223	0	0
9/17/2020 10:07	0.028	0.0231	0	0
9/17/2020 10:08	0.022	0.0232	0	0
9/17/2020 10:09	0.024	0.0234	0	0
9/17/2020 10:10	0.022	0.0236	0	0
9/17/2020 10:11	0.017	0.0237	0	0
9/17/2020 10:12	0.02	0.0237	0	0
9/17/2020 10:13	0.018	0.0238	0	0
9/17/2020 10:14	0.019	0.0236	0	0

Former Coyne Textile
CAMP Station - CHA #2
Remedial Design Construction

Timestamp	Mass Concentration Total (mg/m3)	Dustrak TWA (mg/m3)	PID (ppm)	PID TWA (ppm)
9/17/2020 10:15	0.022	0.0231	0	0
9/17/2020 10:16	0.021	0.0229	0	0
9/17/2020 10:17	0.021	0.0233	0	0
9/17/2020 10:18	0.025	0.0233	0	0
9/17/2020 10:19	0.026	0.0225	0	0
9/17/2020 10:20	0.022	0.0219	0	0
9/17/2020 10:21	0.026	0.0222	0	0
9/17/2020 10:22	0.024	0.0219	0	0
9/17/2020 10:23	0.019	0.0217	0	0
9/17/2020 10:24	0.019	0.0214	0	0
9/17/2020 10:25	0.023	0.0215	0	0
9/17/2020 10:26	0.033	0.0225	0	0
9/17/2020 10:27	0.032	0.0233	0	0
9/17/2020 10:28	0.024	0.0237	0	0
9/17/2020 10:29	0.023	0.024	0	0
9/17/2020 10:30	0.021	0.0239	0	0
9/17/2020 10:31	0.021	0.0239	0	0
9/17/2020 10:32	0.023	0.0241	0	0
9/17/2020 10:33	0.023	0.0239	0	0
9/17/2020 10:34	0.037	0.0247	0	0
9/17/2020 10:35	0.027	0.025	0	0
9/17/2020 10:36	0.034	0.0255	0	0
9/17/2020 10:37	0.038	0.0265	0	0
9/17/2020 10:38	0.068	0.0297	0	0
9/17/2020 10:39	0.026	0.0302	0	0
9/17/2020 10:40	0.057	0.0325	0	0
9/17/2020 10:41	0.024	0.0319	0	0
9/17/2020 10:42	0.022	0.0312	0	0
9/17/2020 10:43	0.025	0.0313	0	0
9/17/2020 10:44	0.03	0.0317	0	0
9/17/2020 10:45	0.023	0.0319	0	0
9/17/2020 10:46	0.025	0.0321	0	0
9/17/2020 10:47	0.022	0.0321	0	0
9/17/2020 10:48	0.022	0.032	0	0
9/17/2020 10:49	0.027	0.0313	0	0
9/17/2020 10:50	0.044	0.0325	0	0
9/17/2020 10:51	0.028	0.0321	0	0
9/17/2020 10:52	0.061	0.0336	0	0
9/17/2020 10:53	0.032	0.0312	0	0
9/17/2020 10:54	0.03	0.0315	0	0
9/17/2020 10:55	0.046	0.0307	0	0
9/17/2020 10:56	0.04	0.0318	0	0
9/17/2020 10:57	0.025	0.032	0	0

Former Coyne Textile
CAMP Station - CHA #2
Remedial Design Construction

Timestamp	Mass Concentration Total (mg/m3)	Dustrak TWA (mg/m3)	PID (ppm)	PID TWA (ppm)
9/17/2020 10:58	0.024	0.0319	0	0
9/17/2020 10:59	0.058	0.0338	0	0
9/17/2020 11:00	0.04	0.0349	0	0
9/17/2020 11:01	0.051	0.0367	0	0
9/17/2020 11:02	0.029	0.0371	0	0
9/17/2020 11:03	0.029	0.0376	0	0
9/17/2020 11:04	0.03	0.0378	0	0
9/17/2020 11:05	0.03	0.0369	0	0
9/17/2020 11:06	0.054	0.0386	0	0
9/17/2020 11:07	0.033	0.0367	0	0
9/17/2020 11:08	0.027	0.0364	0	0
9/17/2020 11:09	0.039	0.037	0	0
9/17/2020 11:10	0.031	0.036	0	0
9/17/2020 11:11	0.066	0.0377	0	0
9/17/2020 11:12	0.06	0.0401	0	0
9/17/2020 11:13	0.031	0.0405	0	0
9/17/2020 11:14	0.031	0.0387	0	0
9/17/2020 11:15	0.033	0.0383	0	0
9/17/2020 11:16	0.039	0.0375	0	0
9/17/2020 11:17	0.031	0.0376	0	0
9/17/2020 11:18	0.031	0.0377	0	0
9/17/2020 11:19	0.035	0.0381	0	0
9/17/2020 11:20	0.028	0.0379	0	0
9/17/2020 11:21	0.03	0.0363	0	0
9/17/2020 11:22	0.03	0.0361	0	0
9/17/2020 11:23	0.027	0.0361	0	0
9/17/2020 11:24	0.03	0.0355	0	0
9/17/2020 11:25	0.03	0.0355	0	0
9/17/2020 11:26	0.025	0.0327	0	0
9/17/2020 11:27	0.032	0.0309	0	0
9/17/2020 11:28	0.027	0.0306	0	0
9/17/2020 11:29	0.058	0.0324	0	0
9/17/2020 11:30	0.151	0.0403	0	0
9/17/2020 11:31	0.032	0.0398	0	0
9/17/2020 11:32	0.025	0.0394	0	0
9/17/2020 11:33	0.028	0.0392	0	0
9/17/2020 11:34	0.026	0.0386	0	0
9/17/2020 11:35	0.026	0.0385	0	0
9/17/2020 11:36	0.028	0.0383	0	0
9/17/2020 11:37	0.028	0.0382	0	0
9/17/2020 11:38	0.027	0.0382	0	0
9/17/2020 11:39	0.029	0.0381	0	0
9/17/2020 11:40	0.029	0.0381	0	0

Former Coyne Textile
CAMP Station - CHA #2
Remedial Design Construction

Timestamp	Mass Concentration Total (mg/m3)	Dustrak TWA (mg/m3)	PID (ppm)	PID TWA (ppm)
9/17/2020 11:41	0.027	0.0382	0	0
9/17/2020 11:42	0.026	0.0378	0	0
9/17/2020 11:43	0.026	0.0377	0	0
9/17/2020 11:44	0.025	0.0355	0	0
9/17/2020 11:45	0.027	0.0273	0	0
9/17/2020 11:46	0.041	0.0279	0	0
9/17/2020 11:47	0.037	0.0287	0	0
9/17/2020 11:48	0.039	0.0294	0	0
9/17/2020 11:49	0.025	0.0293	0	0
9/17/2020 11:50	0.023	0.0291	0	0
9/17/2020 11:51	0.022	0.0287	0	0
9/17/2020 11:52	0.023	0.0284	0	0
9/17/2020 11:53	0.024	0.0282	0	0
9/17/2020 11:54	0.023	0.0278	0	0
9/17/2020 11:55	0.024	0.0275	0	0
9/17/2020 11:56	0.023	0.0272	0	0
9/17/2020 11:57	0.022	0.0269	0	0
9/17/2020 11:58	0.022	0.0267	0	0
9/17/2020 11:59	0.022	0.0265	0	0
9/17/2020 12:00	0.023	0.0262	0	0
9/17/2020 12:01	0.023	0.025	0	0
9/17/2020 12:02	0.023	0.0241	0	0
9/17/2020 12:03	0.023	0.023	0	0
9/17/2020 12:04	0.023	0.0229	0	0
9/17/2020 12:05	0.023	0.0229	0	0
9/17/2020 12:06	0.022	0.0229	0	0
9/17/2020 12:07	0.022	0.0228	0	0
9/17/2020 12:08	0.024	0.0228	0	0
9/17/2020 12:09	0.027	0.0231	0	0
9/17/2020 12:10	0.024	0.0231	0	0
9/17/2020 12:11	0.038	0.0241	0	0
9/17/2020 12:12	0.024	0.0242	0	0
9/17/2020 12:13	0.028	0.0246	0	0
9/17/2020 12:14	0.026	0.0249	0	0
9/17/2020 12:15	0.024	0.0249	0	0
9/17/2020 12:16	0.031	0.0255	0	0
9/17/2020 12:17	0.027	0.0257	0	0
9/17/2020 12:18	0.023	0.0257	0	0
9/17/2020 12:19	0.029	0.0261	0	0
9/17/2020 12:20	0.038	0.0271	0	0
9/17/2020 12:21	0.027	0.0275	0	0
9/17/2020 12:22	0.032	0.0281	0	0
9/17/2020 12:23	0.029	0.0285	0	0

Former Coyne Textile
CAMP Station - CHA #2
Remedial Design Construction

Timestamp	Mass Concentration Total (mg/m3)	Dustrak TWA (mg/m3)	PID (ppm)	PID TWA (ppm)
9/17/2020 12:24	0.035	0.029	0	0
9/17/2020 12:25	0.037	0.0299	0	0
9/17/2020 12:26	0.032	0.0295	0	0
9/17/2020 12:27	0.024	0.0295	0	0
9/17/2020 12:28	0.034	0.0299	0	0
9/17/2020 12:29	0.026	0.0299	0	0
9/17/2020 12:30	0.022	0.0297	0	0
9/17/2020 12:31	0.026	0.0294	0	0
9/17/2020 12:32	0.023	0.0291	0	0
9/17/2020 12:33	0.025	0.0293	0	0
9/17/2020 12:34	0.029	0.0293	0	0
9/17/2020 12:35	0.03	0.0287	0	0
9/17/2020 12:36	0.024	0.0285	0	0
9/17/2020 12:37	0.023	0.0279	0	0
9/17/2020 12:38	0.029	0.0279	0	0
9/17/2020 12:39	0.023	0.0271	0	0
9/17/2020 12:40	0.032	0.0268	0	0
9/17/2020 12:41	0.024	0.0263	0	0
9/17/2020 12:42	0.024	0.0263	0	0
9/17/2020 12:43	0.022	0.0255	0	0
9/17/2020 12:44	0.022	0.0252	0	0
9/17/2020 12:45	0.031	0.0258	0	0
9/17/2020 12:46	0.033	0.0263	0	0
9/17/2020 12:47	0.022	0.0262	0	0
9/17/2020 12:48	0.023	0.0261	0	0
9/17/2020 12:49	0.025	0.0258	0	0
9/17/2020 12:50	0.023	0.0253	0	0
9/17/2020 12:51	0.022	0.0252	0	0
9/17/2020 12:52	0.024	0.0253	0	0
9/17/2020 12:53	0.023	0.0249	0	0
9/17/2020 12:54	0.025	0.025	0	0
9/17/2020 12:55	0.026	0.0246	0	0
9/17/2020 12:56	0.025	0.0247	0	0
9/17/2020 12:57	0.029	0.025	0	0
9/17/2020 12:58	0.028	0.0254	0	0
9/17/2020 12:59	0.024	0.0255	0	0
9/17/2020 13:00	0.024	0.0251	0	0
9/17/2020 13:01	0.033	0.0251	0	0
9/17/2020 13:02	0.029	0.0255	0	0
9/17/2020 13:03	0.025	0.0257	0	0
9/17/2020 13:04	0.031	0.0261	0	0
9/17/2020 13:05	0.028	0.0264	0	0
9/17/2020 13:06	0.024	0.0265	0	0

Former Coyne Textile
CAMP Station - CHA #2
Remedial Design Construction

Timestamp	Mass Concentration Total (mg/m3)	Dustrak TWA (mg/m3)	PID (ppm)	PID TWA (ppm)
9/17/2020 13:07	0.024	0.0265	0	0
9/17/2020 13:08	0.028	0.0269	0	0
9/17/2020 13:09	0.033	0.0274	0	0
9/17/2020 13:10	0.022	0.0271	0	0
9/17/2020 13:11	0.024	0.0271	0	0
9/17/2020 13:12	0.026	0.0269	0	0
9/17/2020 13:13	0.027	0.0268	0	0
9/17/2020 13:14	0.025	0.0269	0	0
9/17/2020 13:15	0.025	0.0269	0	0
9/17/2020 13:16	0.025	0.0264	0	0
9/17/2020 13:17	0.027	0.0263	0	0
9/17/2020 13:18	0.026	0.0263	0	0
9/17/2020 13:19	0.029	0.0262	0	0
9/17/2020 13:20	0.027	0.0261	0	0
9/17/2020 13:21	0.027	0.0263	0	0
9/17/2020 13:22	0.023	0.0263	0	0
9/17/2020 13:23	0.03	0.0264	0	0
9/17/2020 13:24	0.024	0.0258	0	0
9/17/2020 13:25	0.024	0.0259	0	0
9/17/2020 13:26	0.023	0.0259	0	0
9/17/2020 13:27	0.023	0.0257	0	0
9/17/2020 13:28	0.028	0.0257	0	0
9/17/2020 13:29	0.027	0.0259	0	0
9/17/2020 13:30	0.025	0.0259	0	0
9/17/2020 13:31	0.028	0.0261	0	0
9/17/2020 13:32	0.03	0.0263	0	0
9/17/2020 13:33	0.027	0.0263	0	0
9/17/2020 13:34	0.033	0.0266	0	0
9/17/2020 13:35	0.034	0.0271	0	0
9/17/2020 13:36	0.029	0.0272	0	0
9/17/2020 13:37	0.027	0.0275	0	0
9/17/2020 13:38	0.026	0.0272	0	0
9/17/2020 13:39	0.031	0.0277	0	0
9/17/2020 13:40	0.03	0.0281	0	0
9/17/2020 13:41	0.028	0.0284	0	0
9/17/2020 13:42	0.029	0.0288	0	0
9/17/2020 13:43	0.028	0.0288	0	0
9/17/2020 13:44	0.028	0.0289	0	0
9/17/2020 13:45	0.031	0.0293	0	0
9/17/2020 13:46	0.031	0.0295	0	0
9/17/2020 13:47	0.026	0.0292	0	0
9/17/2020 13:48	0.027	0.0292	0	0
9/17/2020 13:49	0.027	0.0288	0	0

Former Coyne Textile
CAMP Station - CHA #2
Remedial Design Construction

Timestamp	Mass Concentration Total (mg/m3)	Dustrak TWA (mg/m3)	PID (ppm)	PID TWA (ppm)
9/17/2020 13:50	0.028	0.0284	0	0
9/17/2020 13:51	0.03	0.0285	0	0
9/17/2020 13:52	0.041	0.0294	0	0
9/17/2020 13:53	0.031	0.0297	0	0
9/17/2020 13:54	0.026	0.0294	0	0
9/17/2020 13:55	0.025	0.0291	0	0
9/17/2020 13:56	0.025	0.0289	0	0
9/17/2020 13:57	0.027	0.0287	0	0
9/17/2020 13:58	0.027	0.0287	0	0
9/17/2020 13:59	0.029	0.0287	0	0
9/17/2020 14:00	0.029	0.0286	0	0
9/17/2020 14:01	0.028	0.0284	0	0
9/17/2020 14:02	0.029	0.0286	0	0
9/17/2020 14:03	0.028	0.0287	0	0
9/17/2020 14:04	0.028	0.0287	0	0
9/17/2020 14:05	0.033	0.0291	0	0
9/17/2020 14:06	0.031	0.0291	0	0
9/17/2020 14:07	0.031	0.0285	0	0
9/17/2020 14:08	0.03	0.0284	0	0
9/17/2020 14:09	0.03	0.0287	0	0
9/17/2020 14:10	0.033	0.0292	0	0
9/17/2020 14:11	0.031	0.0296	0	0
9/17/2020 14:12	0.037	0.0303	0	0
9/17/2020 14:13	0.029	0.0304	0	0
9/17/2020 14:14	0.028	0.0303	0	0
9/17/2020 14:15	0.031	0.0305	0	0
9/17/2020 14:16	0.028	0.0305	0	0
9/17/2020 14:17	0.03	0.0305	0	0
9/17/2020 14:18	0.037	0.0311	0	0
9/17/2020 14:19	0.036	0.0317	0	0
9/17/2020 14:20	0.029	0.0314	0	0
9/17/2020 14:21	0.031	0.0314	0	0
9/17/2020 14:22	0.031	0.0314	0	0
9/17/2020 14:23	0.031	0.0315	0	0
9/17/2020 14:24	0.032	0.0316	0	0
9/17/2020 14:25	0.031	0.0315	0	0
9/17/2020 14:26	0.031	0.0315	0	0
9/17/2020 14:27	0.031	0.0311	0	0
9/17/2020 14:28	0.031	0.0312	0	0
9/17/2020 14:29	0.034	0.0316	0	0
9/17/2020 14:30	0.03	0.0315	0	0
9/17/2020 14:31	0.032	0.0318	0	0
9/17/2020 14:32	0.031	0.0319	0	0

Former Coyne Textile
CAMP Station - CHA #2
Remedial Design Construction

Timestamp	Mass Concentration Total (mg/m3)	Dustrak TWA (mg/m3)	PID (ppm)	PID TWA (ppm)
9/17/2020 14:33	0.029	0.0313	0	0
9/17/2020 14:34	0.028	0.0308	0	0
9/17/2020 14:35	0.031	0.0309	0	0
9/17/2020 14:36	0.042	0.0317	0	0
9/17/2020 14:37	0.037	0.0321	0	0
9/17/2020 14:38	0.034	0.0323	0	0
9/17/2020 14:39	0.034	0.0324	0	0
9/17/2020 14:40	0.03	0.0323	0	0
9/17/2020 14:41	0.028	0.0321	0	0
9/17/2020 14:42	0.031	0.0321	0	0
9/17/2020 14:43	0.03	0.0321	0	0
9/17/2020 14:44	0.03	0.0318	0	0
9/17/2020 14:45	0.028	0.0317	0	0
9/17/2020 14:46	0.028	0.0314	0	0
9/17/2020 14:47	0.028	0.0312	0	0
9/17/2020 14:48	0.029	0.0312	0	0
9/17/2020 14:49	0.038	0.0319	0	0
9/17/2020 14:50	0.035	0.0321	0	0
9/17/2020 14:51	0.032	0.0315	0	0
9/17/2020 14:52	0.031	0.0311	0	0
9/17/2020 14:53	0.028	0.0307	0	0
9/17/2020 14:54	0.031	0.0305	0	0
9/17/2020 14:55	0.029	0.0304	0	0
9/17/2020 14:56	0.029	0.0305	0	0
9/17/2020 15:01	0.029	0.0308	0.064	0.064
9/17/2020 15:02	0.027	0.0307	0.116	0.09
9/17/2020 15:03	0.028	0.0306	0.142	0.1073
9/17/2020 15:04	0.025	0.0295	0.168	0.1225
9/17/2020 15:05	0.025	0.0285	0.186	0.1352
9/17/2020 15:06	0.025	0.0279	0.199	0.1458
9/17/2020 15:07	0.026	0.0275	0.21	0.155
9/17/2020 15:08	0.025	0.0272	0.223	0.1635
9/17/2020 15:09	0.025	0.0266	0.235	0.1714
9/17/2020 15:10	0.044	0.028	0.244	0.1787
9/17/2020 15:11	0.027	0.0278	0.243	0.1845
9/17/2020 15:12	0.028	0.0278	0.258	0.1907
9/17/2020 15:13	0.028	0.0278	0.265	0.1964
9/17/2020 15:14	0.024	0.0276	0.274	0.2019
9/17/2020 15:15	0.023	0.0273	0.276	0.2069
9/17/2020 15:16	0.024	0.0269	0.281	0.2213
9/17/2020 15:17	0.024	0.0267	0.29	0.2329
9/17/2020 15:18	0.025	0.0265	0.294	0.2431
9/17/2020 15:19	0.031	0.0269	0.296	0.2516

Former Coyne Textile
CAMP Station - CHA #2
Remedial Design Construction

Timestamp	Mass Concentration Total (mg/m3)	Dustrak TWA (mg/m3)	PID (ppm)	PID TWA (ppm)
9/17/2020 15:20	0.024	0.0269	0.301	0.2593
9/17/2020 15:21	0.025	0.0269	0.297	0.2658
9/17/2020 15:22	0.024	0.0267	0.303	0.272
9/17/2020 15:23	0.025	0.0267	0.322	0.2786
9/17/2020 15:24	0.028	0.0269	0.315	0.2839
9/17/2020 15:25	0.025	0.0257	0.317	0.2888
9/17/2020 15:26	0.027	0.0257	0.321	0.294
9/17/2020 15:27	0.024	0.0254	0.325	0.2985
9/17/2020 15:28	0.031	0.0256	0.33	0.3028
9/17/2020 15:29	0.022	0.0255	0.332	0.3067
9/17/2020 15:30	0.023	0.0255	0.345	0.3113
9/17/2020 15:31	0.025	0.0255	0.341	0.3153
9/17/2020 15:32	0.026	0.0257	0.423	0.3241
9/17/2020 15:33	0.025	0.0257	0.342	0.3273
9/17/2020 15:34	0.025	0.0253	0.346	0.3307
9/17/2020 15:35	0.032	0.0258	0.353	0.3341
9/17/2020 15:36	0.028	0.026	0.349	0.3376
9/17/2020 15:37	0.024	0.026	0.397	0.3439
9/17/2020 15:38	0.026	0.0261	0.357	0.3462
9/17/2020 15:39	0.025	0.0259	0.354	0.3488
9/17/2020 15:40	0.029	0.0261	0.36	0.3517
9/17/2020 15:41	0.021	0.0257	0.355	0.3539
9/17/2020 15:42	0.021	0.0255	0.36	0.3563
9/17/2020 15:43	0.023	0.025	0.358	0.3581
9/17/2020 15:44	0.023	0.0251	0.36	0.36
9/17/2020 15:45	0.025	0.0252	0.359	0.3609
9/17/2020 15:46	0.021	0.0249	0.356	0.3619
9/17/2020 15:47	0.026	0.0249	0.36	0.3577
9/17/2020 15:48	0.025	0.0249	0.361	0.359
9/18/2020 6:56	Dustrack didn't record		0.002	0.002
9/18/2020 6:57			0.024	0.013
9/18/2020 6:58			0.049	0.025
9/18/2020 6:59			0.078	0.0383
9/18/2020 7:00			0.09	0.0486
9/18/2020 7:01			0.113	0.0593
9/18/2020 7:02			0.135	0.0701
9/18/2020 7:03			0.154	0.0806
9/18/2020 7:04			0.166	0.0901
9/18/2020 7:05			0.18	0.0991
9/18/2020 7:06			0.194	0.1077
9/18/2020 7:07			0.212	0.1164
9/18/2020 7:08			0.231	0.1252
9/18/2020 7:09			0.249	0.1341

Former Coyne Textile
CAMP Station - CHA #2
Remedial Design Construction

Timestamp	Mass Concentration Total (mg/m3)	Dustrak TWA (mg/m3)	PID (ppm)	PID TWA (ppm)
9/18/2020 7:10			0.266	0.1429
9/18/2020 7:11			0.275	0.1611
9/18/2020 7:12			0.283	0.1783
9/18/2020 7:13			0.295	0.1947
9/18/2020 7:14			0.304	0.2098
9/18/2020 7:15			0.317	0.2249
9/18/2020 7:16			0.327	0.2392
9/18/2020 7:17			0.332	0.2523
9/18/2020 7:18			0.344	0.265
9/18/2020 7:19			0.349	0.2772
9/18/2020 7:20			0.355	0.2889
9/18/2020 7:23			0.368	0.3126
9/18/2020 7:24			0.376	0.3224
9/18/2020 7:25			0.383	0.3314
9/18/2020 7:26			0.391	0.3403
9/18/2020 7:27			0.395	0.3489
9/18/2020 7:28			0.408	0.3576
9/18/2020 7:29			0.457	0.3694
9/18/2020 7:30			0.422	0.3775
9/18/2020 7:31			0.427	0.3852
9/18/2020 7:32			0.426	0.3924
9/18/2020 7:33			0.429	0.3989
9/18/2020 7:34			0.422	0.4045
9/18/2020 7:35			0.436	0.4108
9/18/2020 7:36			0.447	0.4134
9/18/2020 7:37			0.436	0.4149
9/18/2020 7:38			0.438	0.4195
9/18/2020 7:39			0.493	0.4273
9/18/2020 7:40			0.471	0.4332
9/18/2020 7:41			0.484	0.4394
9/18/2020 7:42			0.484	0.4453
9/18/2020 7:43			0.452	0.4483
9/18/2020 7:44			0.468	0.449
9/18/2020 7:45			0.459	0.4515
9/18/2020 7:46			0.469	0.4543
9/18/2020 7:47			0.467	0.457
9/18/2020 7:48			0.52	0.4631
9/18/2020 7:49			0.497	0.4681
9/18/2020 7:50			0.487	0.4715
9/18/2020 7:51			0.482	0.4738
9/18/2020 7:52			0.514	0.479
9/18/2020 7:53			0.491	0.4825
9/18/2020 7:54			0.496	0.4827

Former Coyne Textile
CAMP Station - CHA #2
Remedial Design Construction

Timestamp	Mass Concentration Total (mg/m3)	Dustrak TWA (mg/m3)	PID (ppm)	PID TWA (ppm)
9/18/2020 7:55			0.49	0.484
9/18/2020 7:56			0.496	0.4848
9/18/2020 7:57			0.496	0.4856
9/18/2020 7:58			0.508	0.4893
9/18/2020 7:59			0.506	0.4919
9/18/2020 8:00			0.509	0.4952
9/18/2020 8:01			0.515	0.4983
9/18/2020 8:02			0.519	0.5017
9/18/2020 8:03			0.518	0.5016
9/18/2020 8:04			0.521	0.5032
9/18/2020 8:05			0.522	0.5055
9/18/2020 8:06			0.552	0.5102
9/18/2020 8:07			0.547	0.5124
9/18/2020 8:08			0.538	0.5155
9/18/2020 8:09			0.558	0.5197
9/18/2020 8:10			0.536	0.5227
9/18/2020 8:11			0.545	0.526
9/18/2020 8:12			0.549	0.5295
9/18/2020 8:13			0.559	0.5329
9/18/2020 8:14			0.561	0.5366
9/18/2020 8:15			0.561	0.5401
9/18/2020 8:16			0.557	0.5429
9/18/2020 8:17			0.564	0.5459
9/18/2020 8:18			0.603	0.5515
9/18/2020 8:19			0.635	0.5591
9/18/2020 8:20			0.591	0.5637
9/18/2020 8:21			0.649	0.5702
9/18/2020 8:22			0.603	0.5739
9/18/2020 8:23			0.604	0.5783
9/18/2020 8:24			0.608	0.5817
9/18/2020 8:25			0.631	0.588
9/18/2020 8:26			0.598	0.5915
9/18/2020 8:27			0.588	0.5941
9/18/2020 8:28			0.594	0.5965
9/18/2020 8:29			0.582	0.5979
9/18/2020 8:30			0.587	0.5996
9/18/2020 8:31			0.578	0.601
9/18/2020 8:32			0.575	0.6017
9/18/2020 8:33			0.588	0.6007
9/18/2020 8:34			0.652	0.6019
9/18/2020 8:35			0.616	0.6035
9/18/2020 8:36			0.59	0.5996
9/18/2020 8:37			0.585	0.5984

Former Coyne Textile
CAMP Station - CHA #2
Remedial Design Construction

Timestamp	Mass Concentration Total (mg/m3)	Dustrak TWA (mg/m3)	PID (ppm)	PID TWA (ppm)
9/18/2020 8:38			0.597	0.5979
9/18/2020 8:39			0.623	0.5989
9/18/2020 8:40			0.585	0.5959
9/18/2020 8:41			0.574	0.5943
9/18/2020 8:42			0.574	0.5933
9/18/2020 8:43			0.583	0.5926
9/18/2020 8:44			0.573	0.592
9/18/2020 8:45			0.571	0.5909
9/18/2020 8:46			0.568	0.5903
9/18/2020 8:47			0.57	0.5899
9/18/2020 8:48			0.571	0.5888
9/18/2020 8:49			0.568	0.5832
9/18/2020 8:50			0.566	0.5799
9/18/2020 8:51			0.59	0.5799
9/18/2020 8:52			0.574	0.5791
9/18/2020 8:53			0.565	0.577
9/18/2020 8:54			0.567	0.5733
9/18/2020 8:55			0.579	0.5729
9/18/2020 8:56			0.56	0.5719
9/18/2020 8:57			0.557	0.5708
9/18/2020 8:58			0.595	0.5716
9/18/2020 8:59			0.576	0.5718
9/18/2020 9:00			0.566	0.5715
9/18/2020 9:01			0.564	0.5712
9/18/2020 9:02			0.569	0.5711
9/18/2020 9:03			0.583	0.5719
9/18/2020 9:04			0.579	0.5727
9/18/2020 9:05			0.56	0.5723
9/18/2020 9:06			0.561	0.5703
9/18/2020 9:07			0.585	0.5711
9/18/2020 9:08			0.553	0.5703
9/18/2020 9:09			0.556	0.5695
9/18/2020 9:10			0.548	0.5675
9/18/2020 9:11			0.551	0.5669
9/18/2020 9:12			0.555	0.5667
9/18/2020 9:13			0.552	0.5639
9/18/2020 9:14			0.552	0.5623
9/18/2020 9:15			0.556	0.5616
9/18/2020 9:16			0.548	0.5605
9/18/2020 9:17			0.541	0.5587
9/18/2020 9:18			0.543	0.556
9/18/2020 9:19			0.545	0.5537
9/18/2020 9:20			0.541	0.5525

Former Coyne Textile
CAMP Station - CHA #2
Remedial Design Construction

Timestamp	Mass Concentration Total (mg/m3)	Dustrak TWA (mg/m3)	PID (ppm)	PID TWA (ppm)
9/18/2020 9:21			0.544	0.5513
9/18/2020 9:22			0.537	0.5481
9/18/2020 9:23			0.535	0.5469
9/18/2020 9:24			0.536	0.5456
9/18/2020 9:25			0.537	0.5449
9/18/2020 9:26			0.543	0.5443
9/18/2020 9:27			0.534	0.5429
9/18/2020 9:28			0.539	0.5421
9/18/2020 9:29			0.529	0.5405
9/18/2020 9:30			0.53	0.5388
9/18/2020 9:31			0.533	0.5378
9/18/2020 9:32			0.531	0.5371
9/18/2020 9:33			0.533	0.5365
9/18/2020 9:34			0.524	0.5351
9/18/2020 9:35			0.528	0.5342
9/18/2020 9:36			0.529	0.5332
9/18/2020 9:37			0.537	0.5332
9/18/2020 9:38			0.573	0.5357
9/18/2020 9:39			0.555	0.537
9/18/2020 9:40			0.541	0.5373
9/18/2020 9:41			0.531	0.5365
9/18/2020 9:42			0.531	0.5363
9/18/2020 9:43			0.525	0.5353
9/18/2020 9:44			0.547	0.5365
9/18/2020 9:45			0.566	0.5389
9/18/2020 9:46			0.549	0.54
9/18/2020 9:47			0.557	0.5417
9/18/2020 9:48			0.528	0.5414
9/18/2020 9:49			0.523	0.5413
9/18/2020 9:50			0.529	0.5414
9/18/2020 9:51			0.548	0.5427
9/18/2020 9:52			0.542	0.543
9/18/2020 9:53			0.529	0.5401
9/18/2020 9:54			0.532	0.5385
9/18/2020 9:55			0.519	0.5371
9/18/2020 9:56			0.578	0.5402
9/18/2020 9:57			0.541	0.5409
9/18/2020 9:58			0.551	0.5426
9/18/2020 9:59			0.526	0.5412
9/18/2020 10:00			0.556	0.5405
9/18/2020 10:01			0.547	0.5404
9/18/2020 10:02			0.528	0.5385
9/18/2020 10:03			0.545	0.5396

Former Coyne Textile
CAMP Station - CHA #2
Remedial Design Construction

Timestamp	Mass Concentration Total (mg/m3)	Dustrak TWA (mg/m3)	PID (ppm)	PID TWA (ppm)
9/18/2020 10:04			0.517	0.5392
9/18/2020 10:05			0.522	0.5387
9/18/2020 10:06			0.536	0.5379
9/18/2020 10:07			0.538	0.5377
9/18/2020 10:08			0.559	0.5397
9/18/2020 10:09			0.549	0.5408
9/18/2020 10:10			0.543	0.5424
9/18/2020 10:11			0.512	0.538
9/18/2020 10:12			0.505	0.5356
9/18/2020 10:13			0.498	0.5321
9/18/2020 10:14			0.496	0.5301
9/18/2020 10:15			0.518	0.5275
9/18/2020 10:16			0.531	0.5265
9/18/2020 10:17			0.508	0.5251
9/18/2020 10:18			0.508	0.5227
9/18/2020 10:19			0.529	0.5235
9/18/2020 10:20			0.508	0.5225
9/18/2020 10:21			0.508	0.5207
9/18/2020 10:22			0.491	0.5175
9/18/2020 10:23			0.487	0.5127
9/18/2020 10:24			0.479	0.5081
9/18/2020 10:25			0.488	0.5044
9/18/2020 10:26			0.523	0.5051
9/18/2020 10:27			0.485	0.5038
9/18/2020 10:28			0.476	0.5023
9/18/2020 10:29			0.47	0.5006
9/18/2020 10:30			0.468	0.4973
9/18/2020 10:31			0.469	0.4931
9/18/2020 10:32			0.466	0.4903
9/18/2020 10:33			0.489	0.4891
9/18/2020 10:34			0.481	0.4859
9/18/2020 10:35			0.479	0.4839
9/18/2020 10:36			0.463	0.4809
9/18/2020 10:37			0.505	0.4819
9/18/2020 10:38			0.51	0.4834
9/18/2020 10:39			0.48	0.4835
9/18/2020 10:40			0.475	0.4826
9/18/2020 10:41			0.473	0.4793
9/18/2020 10:42			0.46	0.4776
9/18/2020 10:43			0.475	0.4775
9/18/2020 10:44			0.459	0.4768
9/18/2020 10:45			0.454	0.4759
9/18/2020 10:46			0.455	0.4749

Former Coyne Textile
CAMP Station - CHA #2
Remedial Design Construction

Timestamp	Mass Concentration Total (mg/m3)	Dustrak TWA (mg/m3)	PID (ppm)	PID TWA (ppm)
9/18/2020 10:47			0.478	0.4757
9/18/2020 10:48			0.477	0.4749
9/18/2020 10:49			0.467	0.474
9/18/2020 10:50			0.467	0.4732
9/18/2020 10:51			0.464	0.4733
9/18/2020 10:52			0.467	0.4707
9/18/2020 10:53			0.453	0.4669
9/18/2020 10:54			0.453	0.4651
9/18/2020 10:55			0.445	0.4631
9/18/2020 10:56			0.44	0.4609
9/18/2020 10:57			0.448	0.4601
9/18/2020 10:58			0.453	0.4587
9/18/2020 10:59			0.436	0.4571
9/18/2020 11:00			0.439	0.4561
9/18/2020 11:01			0.443	0.4553
9/18/2020 11:02			0.436	0.4525
9/18/2020 11:03			0.457	0.4512
9/18/2020 11:04			0.493	0.4529
9/18/2020 11:05			0.45	0.4518
9/18/2020 11:06			0.489	0.4535
9/18/2020 11:07			0.449	0.4523
9/18/2020 11:08			0.472	0.4535
9/18/2020 11:09			0.448	0.4532
9/18/2020 11:10			0.452	0.4537
9/18/2020 11:11			0.447	0.4541
9/18/2020 11:12			0.445	0.4539
9/18/2020 11:13			0.442	0.4532
9/18/2020 11:14			0.459	0.4547
9/18/2020 11:15			0.468	0.4567
9/18/2020 11:16			0.45	0.4571
9/18/2020 11:17			0.44	0.4574
9/18/2020 11:18			0.445	0.4566
9/18/2020 11:19			0.438	0.4529
9/18/2020 11:20			0.437	0.4521
9/18/2020 11:21			0.439	0.4487
9/18/2020 11:22			0.483	0.451
9/18/2020 11:23			0.459	0.4501
9/18/2020 11:24			0.443	0.4498
9/18/2020 11:25			0.431	0.4484
9/18/2020 11:26			0.426	0.447
9/18/2020 11:27			0.424	0.4456
9/18/2020 11:28			0.423	0.4443
9/18/2020 11:29			0.456	0.4441

Former Coyne Textile
CAMP Station - CHA #2
Remedial Design Construction

Timestamp	Mass Concentration Total (mg/m3)	Dustrak TWA (mg/m3)	PID (ppm)	PID TWA (ppm)
9/18/2020 11:30			0.487	0.4454
9/18/2020 11:31			0.441	0.4448
9/18/2020 11:32			0.444	0.4451
9/18/2020 11:33			0.455	0.4457
9/18/2020 11:34			0.432	0.4453
9/18/2020 11:35			0.434	0.4451
9/18/2020 11:36			0.445	0.4455
9/18/2020 11:37			0.457	0.4438
9/18/2020 11:38			0.463	0.4441
9/18/2020 11:39			0.457	0.445
9/18/2020 11:40			0.469	0.4475
9/18/2020 11:41			0.435	0.4481
9/18/2020 11:42			0.458	0.4504
9/18/2020 11:43			0.428	0.4507
9/18/2020 11:44			0.465	0.4513
9/18/2020 11:45			0.475	0.4505
9/18/2020 11:46			0.462	0.4519
9/18/2020 11:47			0.46	0.453
9/18/2020 11:48			0.452	0.4528
9/18/2020 11:49			0.437	0.4531
9/18/2020 11:50			0.444	0.4538
9/18/2020 11:51			0.457	0.4546
9/18/2020 11:52			0.458	0.4547
9/18/2020 11:53			0.449	0.4537
9/18/2020 11:54			0.45	0.4533
9/18/2020 11:55			0.44	0.4513
9/18/2020 11:56			0.428	0.4509
9/18/2020 11:57			0.436	0.4494
9/18/2020 11:58			0.424	0.4491
9/18/2020 11:59			0.422	0.4463
9/18/2020 12:00			0.422	0.4427
9/18/2020 12:01			0.423	0.4401
9/18/2020 12:02			0.438	0.4387
9/18/2020 12:03			0.424	0.4368
9/18/2020 12:04			0.434	0.4366
9/18/2020 12:05			0.448	0.4369
9/18/2020 12:06			0.431	0.4351
9/18/2020 12:07			0.453	0.4348
9/18/2020 12:08			0.432	0.4337
9/18/2020 12:09			0.434	0.4326
9/18/2020 12:10			0.43	0.4319
9/18/2020 12:11			0.437	0.4325
9/18/2020 12:12			0.442	0.4329

Former Coyne Textile
CAMP Station - CHA #2
Remedial Design Construction

Timestamp	Mass Concentration Total (mg/m3)	Dustrak TWA (mg/m3)	PID (ppm)	PID TWA (ppm)
9/18/2020 12:13			0.431	0.4334
9/18/2020 12:14			0.447	0.4351
9/18/2020 12:15			0.425	0.4353
9/18/2020 12:16			0.433	0.4359
9/18/2020 12:17			0.424	0.435
9/18/2020 12:18			0.416	0.4345
9/18/2020 12:19			0.434	0.4345
9/18/2020 12:20			0.437	0.4337
9/18/2020 12:21			0.436	0.4341
9/18/2020 12:22			0.452	0.434
9/18/2020 12:23			0.451	0.4353
9/18/2020 12:24			0.437	0.4355
9/18/2020 12:25			0.449	0.4367
9/18/2020 12:26			0.454	0.4379
9/18/2020 12:27			0.442	0.4379
9/18/2020 12:28			0.441	0.4385
9/18/2020 12:29			0.467	0.4399
9/18/2020 12:30			0.424	0.4398
9/18/2020 12:31			0.415	0.4386
9/18/2020 12:32			0.415	0.438
9/18/2020 12:33			0.439	0.4395
9/18/2020 12:34			0.416	0.4383
9/18/2020 12:35			0.412	0.4367
9/18/2020 12:36			0.405	0.4346
9/18/2020 12:37			0.408	0.4317
9/18/2020 12:38			0.413	0.4291
9/18/2020 12:39			0.407	0.4271
9/18/2020 12:40			0.434	0.4261
9/18/2020 12:41			0.424	0.4241
9/18/2020 12:42			0.412	0.4221
9/18/2020 12:43			0.4	0.4194
9/18/2020 12:44			0.396	0.4147
9/18/2020 12:45			0.393	0.4126
9/18/2020 12:46			0.4	0.4116
9/18/2020 12:47			0.394	0.4102
9/18/2020 12:48			0.41	0.4083
9/18/2020 12:49			0.398	0.4071
9/18/2020 12:50			0.397	0.4061
9/18/2020 12:51			0.396	0.4055
9/18/2020 12:52			0.427	0.4067
9/18/2020 12:53			0.408	0.4064
9/18/2020 12:54			0.437	0.4084
9/18/2020 12:55			0.417	0.4073

Former Coyne Textile
CAMP Station - CHA #2
Remedial Design Construction

Timestamp	Mass Concentration Total (mg/m3)	Dustrak TWA (mg/m3)	PID (ppm)	PID TWA (ppm)
9/18/2020 12:56			0.415	0.4067
9/18/2020 12:57			0.425	0.4075
9/18/2020 12:58			0.433	0.4097
9/18/2020 12:59			0.408	0.4105
9/18/2020 13:00			0.395	0.4107
9/18/2020 13:01			0.395	0.4103
9/18/2020 13:02			0.399	0.4107
9/18/2020 13:03			0.414	0.4109
9/18/2020 13:04			0.42	0.4124
9/18/2020 13:05			0.389	0.4119
9/18/2020 13:06			0.389	0.4114
9/18/2020 13:07			0.413	0.4105
9/18/2020 13:08			0.398	0.4098
9/18/2020 13:09			0.383	0.4062
9/18/2020 13:10			0.388	0.4043
9/18/2020 13:11			0.405	0.4036
9/18/2020 13:12			0.382	0.4007
9/18/2020 13:13			0.374	0.3968
9/18/2020 13:14			0.379	0.3949
9/18/2020 13:15			0.376	0.3936
9/18/2020 13:16			0.377	0.3924
9/18/2020 13:17			0.375	0.3908
9/18/2020 13:18			0.375	0.3882
9/18/2020 13:19			0.373	0.3851
9/18/2020 13:20			0.39	0.3851
9/18/2020 13:21			0.383	0.3847
9/18/2020 13:22			0.38	0.3825
9/18/2020 13:23			0.379	0.3813
9/18/2020 13:24			0.395	0.3821
9/18/2020 13:25			0.387	0.382
9/18/2020 13:26			0.376	0.3801
9/18/2020 13:27			0.357	0.3784
9/18/2020 13:28			0.368	0.378
9/18/2020 13:29			0.395	0.3791
9/18/2020 13:30			0.38	0.3793
9/18/2020 13:31			0.366	0.3786
9/18/2020 13:32			0.365	0.3779
9/18/2020 13:33			0.366	0.3773
9/18/2020 13:34			0.367	0.3769
9/18/2020 13:35			0.369	0.3755
9/18/2020 13:36			0.407	0.3771
9/18/2020 13:37			0.392	0.3779
9/18/2020 13:38			0.378	0.3779

Former Coyne Textile
CAMP Station - CHA #2
Remedial Design Construction

Timestamp	Mass Concentration Total (mg/m3)	Dustrak TWA (mg/m3)	PID (ppm)	PID TWA (ppm)
9/18/2020 13:39			0.392	0.3777
9/18/2020 13:40			0.382	0.3773
9/18/2020 13:41			0.387	0.3781
9/18/2020 13:42			0.384	0.3799
9/18/2020 13:43			0.394	0.3816
9/18/2020 13:44			0.394	0.3815
9/18/2020 13:45			0.384	0.3818
9/18/2020 13:46			0.374	0.3823
9/18/2020 13:47			0.367	0.3825
9/18/2020 13:48			0.37	0.3827
9/18/2020 13:49			0.364	0.3825
9/18/2020 13:50			0.393	0.3841
9/18/2020 13:51			0.367	0.3815
9/18/2020 13:52			0.361	0.3794
9/18/2020 13:53			0.368	0.3787
9/18/2020 13:54			0.366	0.377
9/18/2020 13:55			0.405	0.3785
9/18/2020 13:56			0.396	0.3791
9/18/2020 13:57			0.371	0.3783
9/18/2020 13:58			0.362	0.3761
9/18/2020 13:59			0.36	0.3739
9/18/2020 14:00			0.353	0.3718
9/18/2020 14:01			0.35	0.3702
9/18/2020 14:02			0.355	0.3694
9/18/2020 14:03			0.351	0.3681
9/18/2020 14:04			0.353	0.3674
9/18/2020 14:05			0.349	0.3645
9/18/2020 14:06			0.352	0.3635
9/18/2020 14:07			0.374	0.3643
9/18/2020 14:08			0.411	0.3672
9/18/2020 14:09			0.369	0.3674
9/18/2020 14:10			0.381	0.3658
9/18/2020 14:11			0.373	0.3643
9/18/2020 14:12			0.369	0.3641
9/18/2020 14:13			0.375	0.365
9/18/2020 14:14			0.36	0.365
9/18/2020 14:15			0.363	0.3657
9/18/2020 14:16			0.359	0.3663
9/18/2020 14:17			0.356	0.3663
9/18/2020 14:18			0.356	0.3667
9/18/2020 14:19			0.355	0.3668
9/18/2020 14:20			0.352	0.367
9/18/2020 14:21			0.358	0.3674

Former Coyne Textile
CAMP Station - CHA #2
Remedial Design Construction

Timestamp	Mass Concentration Total (mg/m3)	Dustrak TWA (mg/m3)	PID (ppm)	PID TWA (ppm)
9/18/2020 14:22			0.369	0.3671
9/18/2020 14:23			0.367	0.3641
9/18/2020 14:24			0.369	0.3641
9/18/2020 14:25			0.367	0.3632
9/18/2020 14:26			0.359	0.3623
9/18/2020 14:27			0.351	0.3611
9/18/2020 14:28			0.348	0.3593
9/18/2020 14:29			0.344	0.3582
9/18/2020 14:30			0.344	0.3569
9/18/2020 14:31			0.349	0.3563
9/18/2020 14:32			0.366	0.3569
9/18/2020 14:33			0.356	0.3569
9/18/2020 14:34			0.363	0.3575
9/18/2020 14:35			0.355	0.3577
9/18/2020 14:36			0.346	0.3569
9/18/2020 14:37			0.345	0.3553
9/18/2020 14:38			0.341	0.3535
9/18/2020 14:39			0.339	0.3515
9/18/2020 14:40			0.341	0.3498
9/18/2020 14:41			0.343	0.3487
9/18/2020 14:42			0.362	0.3495
9/18/2020 14:43			0.37	0.3509
9/18/2020 14:44			0.359	0.3519
9/18/2020 14:45			0.351	0.3524
9/18/2020 14:46			0.36	0.3531
9/18/2020 14:47			0.344	0.3517
9/18/2020 14:48			0.34	0.3506
9/21/2020 6:50	0.165	0.165	0	0
9/21/2020 6:51	0.012	0.0885	0	0
9/21/2020 6:52	0.014	0.0637	0	0
9/21/2020 6:53	0.011	0.0505	0	0
9/21/2020 6:54	0.01	0.0424	0	0
9/21/2020 6:55	0.014	0.0377	0	0
9/21/2020 6:56	0.011	0.0339	0.004	0.0005
9/21/2020 6:57	0.01	0.0309	0.031	0.0039
9/21/2020 6:58	0.01	0.0286	0.046	0.0081
9/21/2020 6:59	0.016	0.0273	0.066	0.0134
9/21/2020 7:00	0.013	0.026	0.087	0.0195
9/21/2020 7:01	0.01	0.0247	0.103	0.0259
9/21/2020 7:02	0.014	0.0238	0.125	0.033
9/21/2020 7:03	0.011	0.0229	0.136	0.0399
9/21/2020 7:04	0.011	0.0221	0.156	0.0503
9/21/2020 7:05	0.011	0.0119	0.167	0.0614

Former Coyne Textile
CAMP Station - CHA #2
Remedial Design Construction

Timestamp	Mass Concentration Total (mg/m3)	Dustrak TWA (mg/m3)	PID (ppm)	PID TWA (ppm)
9/21/2020 7:06	0.01	0.0117	0.181	0.0735
9/21/2020 7:07	0.011	0.0115	0.196	0.0865
9/21/2020 7:08	0.009	0.0114	0.209	0.1005
9/21/2020 7:09	0.011	0.0115	0.22	0.1151
9/21/2020 7:10	0.009	0.0111	0.235	0.1308
9/21/2020 7:11	0.014	0.0113	0.252	0.1473
9/21/2020 7:12	0.011	0.0114	0.262	0.1627
9/21/2020 7:13	0.009	0.0113	0.273	0.1779
9/21/2020 7:14	0.009	0.0109	0.283	0.1923
9/21/2020 7:15	0.009	0.0106	0.29	0.2059
9/21/2020 7:16	0.01	0.0106	0.301	0.2191
9/21/2020 7:17	0.013	0.0105	0.311	0.2315
9/21/2020 7:18	0.011	0.0105	0.322	0.2439
9/21/2020 7:19	0.011	0.0105	0.334	0.2557
9/21/2020 7:20	0.01	0.0105	0.338	0.2671
9/21/2020 7:21	0.017	0.0109	0.351	0.2785
9/21/2020 7:22	0.013	0.0111	0.357	0.2892
9/21/2020 7:23	0.013	0.0113	0.362	0.2994
9/21/2020 7:24	0.013	0.0115	0.37	0.3094
9/21/2020 7:25	0.015	0.0119	0.377	0.3189
9/21/2020 7:26	0.013	0.0118	0.381	0.3275
9/21/2020 7:27	0.012	0.0119	0.389	0.3359
9/21/2020 7:28	0.012	0.0121	0.389	0.3437
9/21/2020 7:29	0.018	0.0127	0.395	0.3511
9/21/2020 7:30	0.019	0.0133	0.4	0.3585
9/21/2020 7:31	0.012	0.0135	0.407	0.3655
9/21/2020 7:32	0.013	0.0135	0.415	0.3725
9/21/2020 7:33	0.013	0.0136	0.412	0.3785
9/21/2020 7:34	0.011	0.0136	0.417	0.384
9/21/2020 7:35	0.012	0.0137	0.421	0.3895
9/21/2020 7:36	0.01	0.0133	0.428	0.3947
9/21/2020 7:37	0.011	0.0131	0.428	0.3994
9/21/2020 7:38	0.013	0.0131	0.431	0.404
9/21/2020 7:39	0.01	0.0129	0.436	0.4084
9/21/2020 7:40	0.012	0.0127	0.437	0.4124
9/21/2020 7:41	0.011	0.0126	0.441	0.4164
9/21/2020 7:42	0.013	0.0127	0.448	0.4203
9/21/2020 7:43	0.013	0.0127	0.446	0.4241
9/21/2020 7:44	0.012	0.0123	0.45	0.4278
9/21/2020 7:45	0.011	0.0118	0.448	0.431
9/21/2020 7:46	0.018	0.0122	0.474	0.4355
9/21/2020 7:47	0.013	0.0122	0.456	0.4382
9/21/2020 7:48	0.015	0.0123	0.462	0.4415

Former Coyne Textile
CAMP Station - CHA #2
Remedial Design Construction

Timestamp	Mass Concentration Total (mg/m3)	Dustrak TWA (mg/m3)	PID (ppm)	PID TWA (ppm)
9/21/2020 7:49	0.012	0.0124	0.473	0.4453
9/21/2020 7:50	0.013	0.0125	0.463	0.4481
9/21/2020 7:51	0.013	0.0127	0.465	0.4505
9/21/2020 7:52	0.015	0.0129	0.465	0.453
9/21/2020 7:53	0.013	0.0129	0.468	0.4555
9/21/2020 7:54	0.012	0.0131	0.469	0.4577
9/21/2020 7:55	0.015	0.0133	0.47	0.4599
9/21/2020 7:56	0.016	0.0136	0.477	0.4623
9/21/2020 7:57	0.013	0.0136	0.473	0.4639
9/21/2020 7:58	0.013	0.0136	0.481	0.4663
9/21/2020 7:59	0.014	0.0137	0.481	0.4683
9/21/2020 8:00	0.012	0.0138	0.476	0.4702
9/21/2020 8:01	0.011	0.0133	0.482	0.4707
9/21/2020 8:02	0.013	0.0133	0.479	0.4723
9/21/2020 8:03	0.011	0.0131	0.478	0.4733
9/21/2020 8:04	0.011	0.013	0.484	0.4741
9/21/2020 8:05	0.012	0.0129	0.482	0.4753
9/21/2020 8:06	0.017	0.0132	0.484	0.4766
9/21/2020 8:07	0.011	0.0129	0.492	0.4784
9/21/2020 8:08	0.011	0.0128	0.499	0.4805
9/21/2020 8:09	0.011	0.0127	0.495	0.4822
9/21/2020 8:10	0.016	0.0128	0.49	0.4835
9/21/2020 8:11	0.022	0.0132	0.49	0.4844
9/21/2020 8:12	0.01	0.013	0.492	0.4857
9/21/2020 8:13	0.01	0.0128	0.491	0.4863
9/21/2020 8:14	0.018	0.0131	0.491	0.487
9/21/2020 8:15	0.011	0.013	0.495	0.4883
9/21/2020 8:16	0.009	0.0129	0.497	0.4893
9/21/2020 8:17	0.01	0.0127	0.494	0.4903
9/21/2020 8:18	0.009	0.0125	0.498	0.4916
9/21/2020 8:19	0.012	0.0126	0.499	0.4926
9/21/2020 8:20	0.011	0.0125	0.499	0.4937
9/21/2020 8:21	0.01	0.0121	0.495	0.4945
9/21/2020 8:22	0.009	0.0119	0.501	0.4951
9/21/2020 8:23	0.012	0.012	0.5	0.4951
9/21/2020 8:24	0.013	0.0121	0.501	0.4955
9/21/2020 8:25	0.011	0.0118	0.508	0.4967
9/21/2020 8:26	0.023	0.0119	0.504	0.4977
9/21/2020 8:27	0.013	0.0121	0.499	0.4981
9/21/2020 8:28	0.009	0.012	0.504	0.499
9/21/2020 8:29	0.009	0.0114	0.512	0.5004
9/21/2020 8:30	0.013	0.0115	0.515	0.5017
9/21/2020 8:31	0.016	0.012	0.512	0.5027

Former Coyne Textile
CAMP Station - CHA #2
Remedial Design Construction

Timestamp	Mass Concentration Total (mg/m3)	Dustrak TWA (mg/m3)	PID (ppm)	PID TWA (ppm)
9/21/2020 8:32	0.009	0.0119	0.515	0.5041
9/21/2020 8:33	0.009	0.0119	0.515	0.5053
9/21/2020 8:34	0.01	0.0118	0.518	0.5065
9/21/2020 8:35	0.011	0.0118	0.516	0.5077
9/21/2020 8:36	0.01	0.0118	0.515	0.509
9/21/2020 8:37	0.011	0.0119	0.514	0.5099
9/21/2020 8:38	0.013	0.012	0.52	0.5112
9/21/2020 8:39	0.01	0.0118	0.518	0.5123
9/21/2020 8:40	0.014	0.012	0.52	0.5131
9/21/2020 8:41	0.015	0.0115	0.517	0.514
9/21/2020 8:42	0.016	0.0117	0.521	0.5155
9/21/2020 8:43	0.013	0.0119	0.521	0.5166
9/21/2020 8:44	0.01	0.012	0.52	0.5171
9/21/2020 8:45	0.011	0.0119	0.522	0.5176
9/21/2020 8:46	0.009	0.0114	0.525	0.5185
9/21/2020 8:47	0.01	0.0115	0.527	0.5193
9/21/2020 8:48	0.011	0.0116	0.528	0.5201
9/21/2020 8:49	0.011	0.0117	0.528	0.5208
9/21/2020 8:50	0.012	0.0117	0.528	0.5216
9/21/2020 8:51	0.009	0.0117	0.533	0.5228
9/21/2020 8:52	0.01	0.0116	0.541	0.5246
9/21/2020 8:53	0.01	0.0114	0.54	0.5259
9/21/2020 8:54	0.012	0.0115	0.539	0.5273
9/21/2020 8:55	0.01	0.0113	0.54	0.5287
9/21/2020 8:56	0.01	0.0109	0.545	0.5305
9/21/2020 8:57	0.01	0.0105	0.539	0.5317
9/21/2020 8:58	0.009	0.0103	0.543	0.5332
9/21/2020 8:59	0.009	0.0102	0.54	0.5345
9/21/2020 9:00	0.008	0.01	0.538	0.5356
9/21/2020 9:01	0.012	0.0102	0.548	0.5371
9/21/2020 9:02	0.017	0.0107	0.555	0.539
9/21/2020 9:03	0.012	0.0107	0.548	0.5403
9/21/2020 9:04	0.026	0.0117	0.545	0.5415
9/21/2020 9:05	0.064	0.0152	0.547	0.5427
9/21/2020 9:06	0.009	0.0152	0.547	0.5437
9/21/2020 9:07	0.015	0.0155	0.549	0.5442
9/21/2020 9:08	0.01	0.0155	0.555	0.5452
9/21/2020 9:09	0.011	0.0155	0.558	0.5465
9/21/2020 9:10	0.01	0.0155	0.553	0.5473
9/21/2020 9:11	0.008	0.0153	0.557	0.5481
9/21/2020 9:12	0.009	0.0153	0.56	0.5495
9/21/2020 9:13	0.011	0.0154	0.566	0.5511
9/21/2020 9:14	0.009	0.0154	0.563	0.5526

Former Coyne Textile
CAMP Station - CHA #2
Remedial Design Construction

Timestamp	Mass Concentration Total (mg/m3)	Dustrak TWA (mg/m3)	PID (ppm)	PID TWA (ppm)
9/21/2020 9:15	0.009	0.0155	0.559	0.554
9/21/2020 9:16	0.009	0.0153	0.564	0.5551
9/21/2020 9:17	0.009	0.0147	0.565	0.5557
9/21/2020 9:18	0.01	0.0146	0.575	0.5575
9/21/2020 9:19	0.009	0.0135	0.562	0.5587
9/21/2020 9:20	0.008	0.0097	0.575	0.5605
9/21/2020 9:21	0.011	0.0099	0.564	0.5617
9/21/2020 9:22	0.008	0.0094	0.564	0.5627
9/21/2020 9:23	0.009	0.0093	0.568	0.5635
9/21/2020 9:24	0.008	0.0091	0.566	0.5641
9/21/2020 9:25	0.01	0.0091	0.557	0.5643
9/21/2020 9:26	0.009	0.0092	0.566	0.5649
9/21/2020 9:27	0.008	0.0091	0.569	0.5655
9/21/2020 9:28	0.008	0.0089	0.554	0.5647
9/21/2020 9:29	0.009	0.0089	0.566	0.5649
9/21/2020 9:30	0.011	0.0091	0.566	0.5654
9/21/2020 9:31	0.01	0.0091	0.564	0.5654
9/21/2020 9:32	0.012	0.0093	0.568	0.5656
9/21/2020 9:33	0.009	0.0093	0.563	0.5648
9/21/2020 9:34	0.009	0.0093	0.563	0.5649
9/21/2020 9:35	0.008	0.0093	0.561	0.5639
9/21/2020 9:36	0.011	0.0093	0.563	0.5639
9/21/2020 9:37	0.009	0.0093	0.563	0.5638
9/21/2020 9:38	0.012	0.0095	0.569	0.5639
9/21/2020 9:39	0.013	0.0099	0.56	0.5635
9/21/2020 9:40	0.01	0.0099	0.566	0.5641
9/21/2020 9:41	0.011	0.01	0.56	0.5637
9/21/2020 9:42	0.011	0.0102	0.558	0.5629
9/21/2020 9:43	0.008	0.0102	0.556	0.5631
9/21/2020 9:44	0.009	0.0102	0.551	0.5621
9/21/2020 9:45	0.012	0.0103	0.551	0.5611
9/21/2020 9:46	0.007	0.0101	0.547	0.5599
9/21/2020 9:47	0.01	0.0099	0.546	0.5585
9/21/2020 9:48	0.008	0.0099	0.551	0.5577
9/21/2020 9:49	0.008	0.0098	0.548	0.5567
9/21/2020 9:50	0.007	0.0097	0.547	0.5557
9/21/2020 9:51	0.008	0.0095	0.547	0.5547
9/21/2020 9:52	0.012	0.0097	0.542	0.5533
9/21/2020 9:53	0.008	0.0095	0.538	0.5512
9/21/2020 9:54	0.008	0.0091	0.539	0.5498
9/21/2020 9:55	0.008	0.009	0.538	0.5479
9/21/2020 9:56	0.008	0.0088	0.534	0.5462
9/21/2020 9:57	0.009	0.0087	0.538	0.5449

Former Coyne Textile
CAMP Station - CHA #2
Remedial Design Construction

Timestamp	Mass Concentration Total (mg/m3)	Dustrak TWA (mg/m3)	PID (ppm)	PID TWA (ppm)
9/21/2020 9:58	0.009	0.0087	0.531	0.5432
9/21/2020 9:59	0.008	0.0087	0.532	0.5419
9/21/2020 10:00	0.008	0.0084	0.523	0.5401
9/21/2020 10:01	0.009	0.0085	0.524	0.5385
9/21/2020 10:02	0.015	0.0089	0.524	0.5371
9/21/2020 10:03	0.01	0.009	0.523	0.5352
9/21/2020 10:04	0.009	0.0091	0.523	0.5335
9/21/2020 10:05	0.01	0.0093	0.521	0.5318
9/21/2020 10:06	0.01	0.0094	0.524	0.5303
9/21/2020 10:07	0.009	0.0092	0.515	0.5285
9/21/2020 10:08	0.01	0.0093	0.518	0.5271
9/21/2020 10:09	0.009	0.0094	0.513	0.5254
9/21/2020 10:10	0.009	0.0095	0.512	0.5237
9/21/2020 10:11	0.018	0.0101	0.516	0.5225
9/21/2020 10:12	0.01	0.0102	0.513	0.5208
9/21/2020 10:13	0.009	0.0102	0.508	0.5193
9/21/2020 10:14	0.012	0.0105	0.516	0.5182
9/21/2020 10:15	0.022	0.0114	0.508	0.5172
9/21/2020 10:16	0.032	0.0129	0.508	0.5161
9/21/2020 10:17	0.056	0.0157	0.505	0.5149
9/21/2020 10:18	0.057	0.0188	0.501	0.5134
9/21/2020 10:19	0.029	0.0201	0.504	0.5121
9/21/2020 10:20	0.052	0.0229	0.505	0.5111
9/21/2020 10:21	0.011	0.023	0.502	0.5096
9/21/2020 10:22	0.009	0.023	0.5	0.5086
9/21/2020 10:23	0.008	0.0229	0.498	0.5073
9/21/2020 10:24	0.009	0.0229	0.495	0.5061
9/21/2020 10:25	0.008	0.0228	0.491	0.5047
9/21/2020 10:26	0.009	0.0222	0.492	0.5031
9/21/2020 10:27	0.009	0.0221	0.492	0.5017
9/21/2020 10:28	0.009	0.0221	0.494	0.5007
9/21/2020 10:29	0.01	0.022	0.49	0.499
9/21/2020 10:30	0.011	0.0213	0.522	0.4999
9/21/2020 10:31	0.01	0.0198	0.497	0.4992
9/21/2020 10:32	0.009	0.0167	0.493	0.4984
9/21/2020 10:33	0.009	0.0135	0.493	0.4979
9/21/2020 10:34	0.009	0.0121	0.491	0.497
9/21/2020 10:35	0.009	0.0093	0.489	0.4959
9/21/2020 10:36	0.026	0.0103	0.569	0.5004
9/21/2020 10:37	0.042	0.0125	0.482	0.4992
9/21/2020 10:38	0.009	0.0125	0.483	0.4982
9/21/2020 10:39	0.015	0.0129	0.486	0.4976
9/21/2020 10:40	0.01	0.0131	0.479	0.4968

Former Coyne Textile
CAMP Station - CHA #2
Remedial Design Construction

Timestamp	Mass Concentration Total (mg/m3)	Dustrak TWA (mg/m3)	PID (ppm)	PID TWA (ppm)
9/21/2020 10:41	0.008	0.013	0.475	0.4957
9/21/2020 10:42	0.008	0.0129	0.478	0.4947
9/21/2020 10:43	0.008	0.0129	0.523	0.4967
9/21/2020 10:44	0.011	0.0129	0.473	0.4955
9/21/2020 10:45	0.011	0.0129	0.473	0.4923
9/21/2020 10:46	0.012	0.0131	0.473	0.4907
9/21/2020 10:47	0.01	0.0131	0.466	0.4889
9/21/2020 10:48	0.016	0.0136	0.471	0.4874
9/21/2020 10:49	0.008	0.0135	0.471	0.4861
9/21/2020 10:50	0.01	0.0136	0.47	0.4848
9/21/2020 10:51	0.008	0.0124	0.467	0.478
9/21/2020 10:52	0.01	0.0103	0.467	0.477
9/21/2020 10:53	0.009	0.0103	0.462	0.4756
9/21/2020 10:54	0.008	0.0098	0.464	0.4741
9/21/2020 10:55	0.008	0.0097	0.466	0.4733
9/21/2020 10:56	0.006	0.0095	0.472	0.4731
9/21/2020 10:57	0.005	0.0093	0.471	0.4726
9/21/2020 10:58	0.007	0.0093	0.467	0.4689
9/21/2020 10:59	0.008	0.0091	0.467	0.4685
9/21/2020 11:00	0.008	0.0089	0.463	0.4678
9/21/2020 11:01	0.01	0.0087	0.463	0.4671
9/21/2020 11:02	0.013	0.0089	0.457	0.4665
9/21/2020 11:03	0.014	0.0088	0.475	0.4668
9/21/2020 11:04	0.02	0.0096	0.502	0.4689
9/21/2020 11:05	0.013	0.0098	0.568	0.4754
9/21/2020 11:06	0.013	0.0101	0.506	0.478
9/21/2020 11:07	0.015	0.0105	0.564	0.4845
9/21/2020 11:08	0.016	0.0109	0.493	0.4865
9/21/2020 11:09	0.022	0.0119	0.476	0.4873
9/21/2020 11:10	0.011	0.0121	0.474	0.4879
9/21/2020 11:11	0.008	0.0122	0.462	0.4872
9/21/2020 11:12	0.008	0.0124	0.463	0.4867
9/21/2020 11:13	0.009	0.0125	0.458	0.4861
9/21/2020 11:14	0.01	0.0127	0.482	0.4871
9/21/2020 11:15	0.011	0.0129	0.48	0.4882
9/21/2020 11:16	0.009	0.0128	0.461	0.4881
9/21/2020 11:17	0.011	0.0127	0.452	0.4877
9/21/2020 11:18	0.01	0.0124	0.448	0.4859
9/21/2020 11:19	0.01	0.0117	0.452	0.4826
9/21/2020 11:20	0.01	0.0115	0.448	0.4746
9/21/2020 11:21	0.008	0.0112	0.449	0.4708
9/21/2020 11:22	0.009	0.0108	0.442	0.4627
9/21/2020 11:23	0.008	0.0103	0.444	0.4594

Former Coyne Textile
CAMP Station - CHA #2
Remedial Design Construction

Timestamp	Mass Concentration Total (mg/m3)	Dustrak TWA (mg/m3)	PID (ppm)	PID TWA (ppm)
9/21/2020 11:24	0.008	0.0093	0.439	0.4569
9/21/2020 11:25	0.01	0.0093	0.438	0.4545
9/21/2020 11:26	0.008	0.0093	0.441	0.4531
9/21/2020 11:27	0.009	0.0093	0.437	0.4514
9/21/2020 11:28	0.01	0.0094	0.437	0.45
9/21/2020 11:29	0.01	0.0094	0.436	0.4469
9/21/2020 11:30	0.01	0.0093	0.436	0.444
9/21/2020 11:31	0.011	0.0095	0.432	0.4421
9/21/2020 11:32	0.009	0.0093	0.431	0.4407
9/21/2020 11:33	0.01	0.0093	0.427	0.4393
9/21/2020 11:34	0.009	0.0093	0.429	0.4377
9/21/2020 11:35	0.009	0.0092	0.428	0.4364
9/21/2020 11:36	0.009	0.0093	0.427	0.4349
9/21/2020 11:37	0.009	0.0093	0.428	0.434
9/21/2020 11:38	0.011	0.0095	0.425	0.4327
9/21/2020 11:39	0.011	0.0097	0.428	0.432
9/21/2020 11:40	0.009	0.0096	0.427	0.4313
9/21/2020 11:41	0.01	0.0097	0.432	0.4307
9/21/2020 11:42	0.01	0.0098	0.425	0.4299
9/21/2020 11:43	0.009	0.0097	0.423	0.4289
9/21/2020 11:44	0.009	0.0097	0.432	0.4287
9/21/2020 11:45	0.01	0.0097	0.46	0.4303
9/21/2020 11:46	0.011	0.0097	0.449	0.4314
9/21/2020 11:47	0.01	0.0097	0.469	0.4339
9/21/2020 11:48	0.011	0.0098	0.437	0.4346
9/21/2020 11:49	0.01	0.0099	0.457	0.4365
9/21/2020 11:50	0.01	0.0099	0.481	0.44
9/21/2020 11:51	0.01	0.01	0.48	0.4435
9/21/2020 11:52	0.012	0.0102	0.469	0.4463
9/21/2020 11:53	0.011	0.0102	0.481	0.45
9/21/2020 11:54	0.015	0.0105	0.44	0.4508
9/21/2020 11:55	0.015	0.0109	0.435	0.4513
9/21/2020 11:56	0.01	0.0109	0.441	0.4519
9/21/2020 11:57	0.014	0.0111	0.492	0.4564
9/21/2020 11:58	0.042	0.0133	0.468	0.4594
9/21/2020 11:59	0.016	0.0138	0.456	0.461
9/21/2020 12:00	0.021	0.0145	0.509	0.4643
9/21/2020 12:01	0.011	0.0145	0.459	0.4649
9/21/2020 12:02	0.011	0.0146	0.466	0.4647
9/21/2020 12:03	0.016	0.0149	0.411	0.463
9/21/2020 12:04	0.011	0.015	0.47	0.4639
9/21/2020 12:05	0.013	0.0152	0.433	0.4607
9/21/2020 12:06	0.011	0.0153	0.439	0.4579

Former Coyne Textile
CAMP Station - CHA #2
Remedial Design Construction

Timestamp	Mass Concentration Total (mg/m3)	Dustrak TWA (mg/m3)	PID (ppm)	PID TWA (ppm)
9/21/2020 12:07	0.012	0.0153	0.491	0.4594
9/21/2020 12:08	0.015	0.0155	0.452	0.4575
9/21/2020 12:09	0.011	0.0153	0.445	0.4578
9/21/2020 12:10	0.012	0.0151	0.424	0.4571
9/21/2020 12:11	0.009	0.015	0.42	0.4557
9/21/2020 12:12	0.009	0.0147	0.419	0.4508
9/21/2020 12:13	0.01	0.0125	0.417	0.4474
9/21/2020 12:14	0.01	0.0121	0.45	0.447
9/21/2020 12:15	0.009	0.0113	0.442	0.4425
9/21/2020 12:16	0.011	0.0113	0.426	0.4403
9/21/2020 12:17	0.012	0.0114	0.427	0.4377
9/21/2020 12:18	0.014	0.0113	0.431	0.4391
9/21/2020 12:19	0.018	0.0117	0.467	0.4389
9/21/2020 12:20	0.015	0.0119	0.447	0.4398
9/21/2020 12:21	0.012	0.0119	0.448	0.4404
9/21/2020 12:22	0.013	0.012	0.444	0.4373
9/21/2020 12:23	0.022	0.0125	0.428	0.4357
9/21/2020 12:24	0.013	0.0126	0.461	0.4367
9/21/2020 12:25	0.02	0.0131	0.421	0.4365
9/21/2020 12:26	0.018	0.0137	0.431	0.4373
9/21/2020 12:27	0.014	0.0141	0.411	0.4367
9/21/2020 12:28	0.011	0.0141	0.405	0.4359
9/21/2020 12:29	0.011	0.0142	0.402	0.4327
9/21/2020 12:30	0.013	0.0145	0.398	0.4298
9/21/2020 12:31	0.013	0.0146	0.394	0.4277
9/21/2020 12:32	0.01	0.0145	0.396	0.4256
9/21/2020 12:33	0.01	0.0142	0.401	0.4236
9/21/2020 12:34	0.023	0.0145	0.4	0.4191
9/21/2020 12:35	0.026	0.0153	0.395	0.4157
9/21/2020 12:36	0.012	0.0153	0.39	0.4118
9/21/2020 12:37	0.017	0.0155	0.396	0.4086
9/21/2020 12:38	0.014	0.015	0.387	0.4059
9/21/2020 12:39	0.01	0.0148	0.385	0.4008
9/21/2020 12:40	0.011	0.0142	0.388	0.3986
9/21/2020 12:41	0.011	0.0137	0.389	0.3958
9/21/2020 12:42	0.013	0.0137	0.387	0.3942
9/21/2020 12:43	0.014	0.0139	0.356	0.3909
9/21/2020 12:44	0.012	0.0139	0.363	0.3883
9/21/2020 12:45	0.013	0.0139	0.384	0.3874
9/21/2020 12:46	0.011	0.0138	0.375	0.3861
9/21/2020 12:47	0.015	0.0141	0.37	0.3844
9/21/2020 12:48	0.018	0.0147	0.359	0.3816
9/21/2020 12:49	0.015	0.0141	0.345	0.3779

Former Coyne Textile
CAMP Station - CHA #2
Remedial Design Construction

Timestamp	Mass Concentration Total (mg/m3)	Dustrak TWA (mg/m3)	PID (ppm)	PID TWA (ppm)
9/21/2020 12:50	0.012	0.0132	0.355	0.3753
9/21/2020 12:51	0.011	0.0131	0.359	0.3732
9/21/2020 12:52	0.01	0.0127	0.362	0.3709
9/21/2020 12:53	0.012	0.0125	0.367	0.3696
9/21/2020 12:54	0.012	0.0127	0.366	0.3683
9/21/2020 12:55	0.017	0.0131	0.356	0.3662
9/21/2020 12:56	0.011	0.0131	0.363	0.3645
9/21/2020 12:57	0.009	0.0128	0.368	0.3632
9/21/2020 12:58	0.009	0.0125	0.371	0.3642
9/21/2020 12:59	0.009	0.0123	0.373	0.3649
9/21/2020 13:00	0.015	0.0124	0.373	0.3641
9/21/2020 13:01	0.016	0.0127	0.382	0.3646
9/21/2020 13:02	0.01	0.0124	0.377	0.3651
9/21/2020 13:03	0.01	0.0119	0.378	0.3663
9/21/2020 13:04	0.011	0.0116	0.378	0.3685
9/21/2020 13:05	0.023	0.0123	0.375	0.3699
9/21/2020 13:06	0.06	0.0156	0.374	0.3709
9/21/2020 13:07	0.059	0.0189	0.381	0.3721
9/21/2020 13:08	0.019	0.0193	0.391	0.3737
9/21/2020 13:09	0.011	0.0193	0.384	0.3749
9/21/2020 13:10	0.012	0.0189	0.381	0.3766
9/21/2020 13:11	0.01	0.0189	0.427	0.3809
9/21/2020 13:12	0.017	0.0194	0.381	0.3817
9/21/2020 13:13	0.012	0.0196	0.378	0.3822
9/21/2020 13:14	0.011	0.0197	0.375	0.3823
9/21/2020 13:15	0.009	0.0193	0.368	0.382
9/21/2020 13:16	0.01	0.0189	0.366	0.3809
9/21/2020 13:17	0.009	0.0189	0.366	0.3802
9/21/2020 13:18	0.01	0.0189	0.367	0.3795
9/21/2020 13:19	0.012	0.0189	0.362	0.3784
9/21/2020 13:20	0.011	0.0181	0.359	0.3773
9/21/2020 13:21	0.076	0.0192	0.356	0.3761
9/21/2020 13:22	0.063	0.0195	0.395	0.3771
9/21/2020 13:23	0.01	0.0189	0.369	0.3756
9/21/2020 13:24	0.01	0.0188	0.401	0.3767
9/21/2020 13:25	0.009	0.0186	0.37	0.376
9/21/2020 13:26	0.009	0.0185	0.379	0.3728
9/21/2020 13:27	0.009	0.018	0.368	0.3719
9/21/2020 13:28	0.011	0.0179	0.359	0.3707
9/21/2020 13:29	0.01	0.0179	0.356	0.3694
9/21/2020 13:30	0.023	0.0188	0.355	0.3685
9/21/2020 13:31	0.024	0.0197	0.353	0.3677
9/21/2020 13:32	0.01	0.0198	0.354	0.3669

Former Coyne Textile
CAMP Station - CHA #2
Remedial Design Construction

Timestamp	Mass Concentration Total (mg/m3)	Dustrak TWA (mg/m3)	PID (ppm)	PID TWA (ppm)
9/21/2020 13:33	0.012	0.0199	0.367	0.3669
9/21/2020 13:34	0.018	0.0203	0.357	0.3665
9/21/2020 13:35	0.015	0.0206	0.37	0.3673
9/21/2020 13:36	0.01	0.0162	0.365	0.3679
9/21/2020 13:37	0.013	0.0129	0.367	0.366
9/21/2020 13:38	0.017	0.0133	0.356	0.3651
9/21/2020 13:39	0.015	0.0137	0.378	0.3636
9/21/2020 13:40	0.017	0.0142	0.345	0.3619
9/21/2020 13:41	0.016	0.0147	0.354	0.3603
9/21/2020 13:42	0.019	0.0153	0.334	0.358
9/21/2020 13:43	0.022	0.0161	0.32	0.3554
9/21/2020 13:44	0.015	0.0164	0.378	0.3569
9/21/2020 13:45	1.306	0.1019	0.353	0.3567
9/21/2020 13:46	0.011	0.1011	0.344	0.3561
9/21/2020 13:47	0.011	0.1011	0.34	0.3552
9/21/2020 13:48	0.01	0.101	0.34	0.3534
9/21/2020 13:49	0.009	0.1004	0.341	0.3523
9/21/2020 13:50	0.009	0.1	0.342	0.3505
9/21/2020 13:51	0.01	0.1	0.345	0.3491
9/21/2020 13:52	0.013	0.1	0.339	0.3473
9/21/2020 13:53	0.011	0.0996	0.337	0.346
9/21/2020 13:54	0.013	0.0995	0.339	0.3434
9/21/2020 13:55	0.013	0.0992	0.335	0.3427
9/21/2020 13:56	0.01	0.0988	0.336	0.3415
9/21/2020 13:57	0.01	0.0982	0.338	0.3418
9/21/2020 13:58	0.01	0.0974	0.337	0.3429
9/21/2020 13:59	0.01	0.0971	0.336	0.3401
9/21/2020 14:00	0.01	0.0107	0.334	0.3389
9/21/2020 14:01	0.01	0.0106	0.333	0.3381
9/21/2020 14:02	0.01	0.0105	0.33	0.3375
9/21/2020 14:03	0.011	0.0106	0.332	0.3369
9/21/2020 14:04	0.01	0.0107	0.331	0.3363
9/21/2020 14:05	0.01	0.0107	0.328	0.3353
9/21/2020 14:06	0.01	0.0107	0.329	0.3343
9/21/2020 14:07	0.01	0.0105	0.333	0.3339
9/21/2020 14:08	0.011	0.0105	0.333	0.3336
9/21/2020 14:09	0.01	0.0103	0.331	0.3331
9/21/2020 14:10	0.01	0.0101	0.33	0.3327
9/21/2020 14:11	0.01	0.0101	0.328	0.3322
9/21/2020 14:12	0.01	0.0101	0.33	0.3317
9/21/2020 14:13	0.01	0.0101	0.326	0.3309
9/21/2020 14:14	0.011	0.0102	0.331	0.3306
9/21/2020 14:15	0.011	0.0103	0.332	0.3305

Former Coyne Textile
CAMP Station - CHA #2
Remedial Design Construction

Timestamp	Mass Concentration Total (mg/m3)	Dustrak TWA (mg/m3)	PID (ppm)	PID TWA (ppm)
9/21/2020 14:16	0.011	0.0103	0.326	0.33
9/21/2020 14:17	0.012	0.0105	0.327	0.3298
9/21/2020 14:18	0.01	0.0104	0.328	0.3295
9/21/2020 14:19	0.01	0.0104	0.334	0.3297
9/21/2020 14:20	0.012	0.0105	0.323	0.3294
9/21/2020 14:21	0.012	0.0107	0.324	0.3291
9/21/2020 14:22	0.011	0.0107	0.329	0.3288
9/21/2020 14:23	0.011	0.0107	0.327	0.3284
9/21/2020 14:24	0.01	0.0107	0.326	0.3281
9/21/2020 14:25	0.012	0.0109	0.33	0.3281
9/21/2020 14:26	0.011	0.0109	0.333	0.3284
9/21/2020 14:27	0.011	0.011	0.334	0.3287
9/21/2020 14:28	0.012	0.0111	0.337	0.3294
9/21/2020 14:29	0.014	0.0113	0.336	0.3297
9/21/2020 14:30	0.012	0.0114	0.335	0.3299
9/21/2020 14:31	0.011	0.0114	0.336	0.3306
9/21/2020 14:32	0.01	0.0113	0.334	0.3311
9/21/2020 14:33	0.012	0.0114	0.329	0.3311
9/21/2020 14:34	0.011	0.0115	0.354	0.3325
9/21/2020 14:35	0.011	0.0114	0.357	0.3347
9/21/2020 14:36	0.011	0.0113	0.34	0.3358
9/21/2020 14:37	0.014	0.0115	0.335	0.3362
9/21/2020 14:38	0.011	0.0115	0.335	0.3367
9/21/2020 14:39	0.011	0.0116	0.335	0.3373
9/21/2020 14:40	0.011	0.0115	0.331	0.3374
9/21/2020 14:41	0.011	0.0115	0.335	0.3375
9/21/2020 14:42	0.011	0.0115	0.33	0.3373
9/21/2020 14:43	0.011	0.0115	0.328	0.3367
9/21/2020 14:44	0.011	0.0113	0.333	0.3365
9/21/2020 14:45	0.011	0.0112	0.358	0.338
9/21/2020 14:46	0.01	0.0111	0.358	0.3395
9/21/2020 14:47	0.011	0.0112	0.346	0.3403
9/21/2020 14:48	0.055	0.0141	0.341	0.3411
9/21/2020 14:49	0.011	0.0141	0.355	0.3411
9/21/2020 14:50	0.012	0.0141	0.343	0.3402
9/21/2020 14:51	0.011	0.0141	0.335	0.3399
9/21/2020 14:52	0.012	0.014	0.332	0.3397
9/21/2020 14:53	0.011	0.014	0.328	0.3392
9/21/2020 14:54	0.011	0.014	0.33	0.3389
9/21/2020 14:55	0.01	0.0139	0.332	0.3389
9/21/2020 14:56	0.097	0.0197	0.329	0.3385
9/21/2020 14:57	0.078	0.0241	0.323	0.3381
9/21/2020 14:58	0.013	0.0243	0.322	0.3377

Former Coyne Textile
CAMP Station - CHA #2
Remedial Design Construction

Timestamp	Mass Concentration Total (mg/m3)	Dustrak TWA (mg/m3)	PID (ppm)	PID TWA (ppm)
9/21/2020 14:59	0.012	0.0243	0.323	0.337
9/21/2020 15:00	0.011	0.0243	0.321	0.3345
9/21/2020 15:01	0.011	0.0244	0.336	0.3331
9/21/2020 15:02	0.011	0.0244	0.331	0.3321
9/21/2020 15:03	0.011	0.0215	0.333	0.3315
9/21/2020 15:04	0.025	0.0224	0.329	0.3298
9/21/2020 15:05	0.013	0.0225	0.329	0.3289
9/21/2020 15:06	0.011	0.0225	0.332	0.3287
9/21/2020 15:07	0.012	0.0225	0.336	0.3289
9/21/2020 15:08	0.011	0.0225	0.34	0.3297
9/21/2020 15:09	0.011	0.0225	0.33	0.3297
9/21/2020 15:10	0.011	0.0225	0.333	0.3298
9/21/2020 15:11	0.012	0.0169	0.339	0.3305
9/21/2020 15:12	0.012	0.0125	0.333	0.3311
9/21/2020 15:13	0.011	0.0123	0.334	0.3319
9/21/2020 15:14	0.011	0.0123	0.336	0.3328
9/21/2020 15:15	0.011	0.0123	0.341	0.3341
9/21/2020 15:16	0.011	0.0123	0.332	0.3339
9/21/2020 15:17	0.011	0.0123	0.329	0.3337
9/21/2020 15:18	0.012	0.0123	0.333	0.3337
9/21/2020 15:19	0.013	0.0115	0.331	0.3339
9/21/2020 15:20	0.013	0.0115	0.329	0.3339
9/21/2020 15:21	0.011	0.0115	0.327	0.3335
9/21/2020 15:22	0.013	0.0116	0.332	0.3333
9/21/2020 15:23	0.011	0.0116	0.332	0.3327
9/21/2020 15:24	0.017	0.012	0.322	0.3322
9/21/2020 15:25	0.011	0.012	0.327	0.3318
9/21/2020 15:26	0.012	0.012	0.327	0.331
9/21/2020 15:27	0.011	0.0119	0.332	0.3309
9/21/2020 15:28	0.016	0.0123	0.332	0.3308
9/21/2020 15:29	0.012	0.0123	0.331	0.3305
9/21/2020 15:30	0.012	0.0124	0.332	0.3299
9/21/2020 15:31	0.013	0.0125	0.331	0.3298
9/21/2020 15:32	0.012	0.0126	0.326	0.3296
9/21/2020 15:33	0.013	0.0127	0.329	0.3293
9/21/2020 15:34	0.012	0.0126	0.324	0.3289
9/21/2020 15:35	0.016	0.0128	0.333	0.3291
9/21/2020 15:36	0.013	0.0129	0.323	0.3289
9/21/2020 15:37	0.012	0.0129	0.327	0.3285
9/21/2020 15:38	0.013	0.013	0.327	0.3282
9/21/2020 15:39	0.014	0.0128	0.327	0.3285
9/21/2020 15:40	0.013	0.0129	0.324	0.3283
9/21/2020 15:41	0.012	0.0129	0.32	0.3279

Former Coyne Textile
CAMP Station - CHA #2
Remedial Design Construction

Timestamp	Mass Concentration Total (mg/m3)	Dustrak TWA (mg/m3)	PID (ppm)	PID TWA (ppm)
9/21/2020 15:42	0.012	0.013	0.331	0.3278
9/21/2020 15:43	0.02	0.0133	0.329	0.3276
9/21/2020 15:44	0.016	0.0135	0.325	0.3272
9/21/2020 15:45	0.013	0.0136	0.324	0.3267
9/21/2020 15:46	0.015	0.0137	0.323	0.3261
9/21/2020 15:47	0.015	0.0139	0.327	0.3262
9/21/2020 15:48	0.014	0.014	0.321	0.3257
9/21/2020 15:49	0.012	0.014	0.321	0.3255
9/21/2020 15:50	0.013	0.0138	0.321	0.3247
9/21/2020 15:51	0.012	0.0137	0.321	0.3245
9/21/2020 15:52	0.013	0.0138	0.323	0.3243
9/21/2020 15:53	0.013	0.0138	0.326	0.3242
9/21/2020 15:54	0.014	0.0138	0.319	0.3237
9/21/2020 15:55	0.012	0.0137	0.324	0.3237
9/21/2020 15:56	0.013	0.0138	0.322	0.3238
9/21/2020 15:57	0.012	0.0138	0.323	0.3233
9/21/2020 15:58	0.013	0.0133	0.315	0.3223
9/21/2020 15:59	0.014	0.0132	0.315	0.3217
9/21/2020 16:00	0.012	0.0131	0.315	0.3211
9/21/2020 16:01	0.013	0.013	0.316	0.3206
9/21/2020 16:02	0.013	0.0129	0.328	0.3207
9/21/2020 16:03	0.013	0.0128	0.321	0.3207
9/21/2020 16:04	0.013	0.0129	0.309	0.3199
9/21/2020 16:05	0.013	0.0129	0.317	0.3196
9/21/2020 16:06	0.012	0.0129	0.317	0.3193
9/21/2020 16:07	0.016	0.0131	0.321	0.3192
9/21/2020 16:08	0.014	0.0131	0.312	0.3183
9/21/2020 16:09	0.015	0.0132	0.312	0.3178
9/21/2020 16:10	0.015	0.0134	0.316	0.3173
9/21/2020 16:11	0.014	0.0135	0.311	0.3165
9/21/2020 16:12	0.013	0.0135	0.346	0.3181
9/21/2020 16:13	0.013	0.0135	0.323	0.3186
9/21/2020 16:14	0.013	0.0135	0.317	0.3187
9/21/2020 16:15	0.013	0.0135	0.317	0.3189
9/21/2020 16:16	0.018	0.0139	0.328	0.3197
9/21/2020 16:17	0.016	0.0141	0.313	0.3187
9/21/2020 16:18	0.017	0.0143	0.31	0.3179
9/21/2020 16:19	0.036	0.0159	0.311	0.3181
9/21/2020 16:20	0.044	0.0179	0.303	0.3171
9/21/2020 16:21	0.032	0.0193	0.306	0.3164
9/21/2020 16:22	0.014	0.0191	0.31	0.3157
9/21/2020 16:23	0.014	0.0191	0.312	0.3157
9/21/2020 16:24	0.014	0.0191	0.308	0.3154

Former Coyne Textile
CAMP Station - CHA #2
Remedial Design Construction

Timestamp	Mass Concentration Total (mg/m3)	Dustrak TWA (mg/m3)	PID (ppm)	PID TWA (ppm)
9/21/2020 16:25	0.013	0.0189	0.308	0.3149
9/21/2020 16:26	0.012	0.0188	0.306	0.3145
9/21/2020 16:27	0.013	0.0188	0.306	0.3119
9/21/2020 16:28	0.016	0.019	0.314	0.3113
9/21/2020 16:29	0.017	0.0193	0.304	0.3104
9/21/2020 16:30	0.014	0.0193	0.304	0.3095
9/21/2020 16:31	0.013	0.019	0.304	0.3079
9/21/2020 16:32	0.013	0.0188	0.307	0.3075
9/21/2020 16:33	0.013	0.0185	0.324	0.3085
9/21/2020 16:34	0.013	0.017	0.303	0.3079
9/21/2020 16:35	0.012	0.0149	0.302	0.3079
9/21/2020 16:36	0.013	0.0136	0.3	0.3075
9/21/2020 16:37	0.012	0.0135	0.304	0.3071
9/21/2020 16:38	0.013	0.0134	0.299	0.3062
9/21/2020 16:39	0.013	0.0133	0.297	0.3055
9/21/2020 16:40	0.02	0.0138	0.291	0.3043
9/21/2020 16:41	0.098	0.0195	0.302	0.3041
9/21/2020 16:42	0.03	0.0207	0.302	0.3038
9/21/2020 16:43	0.019	0.0209	0.303	0.3031
9/21/2020 16:44	0.019	0.021	0.291	0.3022
9/21/2020 16:45	0.014	0.021	0.284	0.3009
9/21/2020 16:46	0.012	0.0209	0.279	0.2992
9/21/2020 16:47	0.012	0.0209	0.281	0.2975
9/21/2020 16:48	0.012	0.0208	0.275	0.2942
9/21/2020 16:49	0.017	0.0211	0.279	0.2926
9/21/2020 16:50	0.021	0.0217	0.277	0.2909
9/21/2020 16:51	0.017	0.0219	0.275	0.2893
9/22/2020 6:59	0.011	0.0185	0.005	0.0013
9/22/2020 7:00	0.011	0.016	0.027	0.0064
9/22/2020 7:01	0.012	0.015	0.041	0.0122
9/22/2020 7:02	0.014	0.0148	0.065	0.0197
9/22/2020 7:03	0.011	0.0142	0.089	0.0284
9/22/2020 7:04	0.011	0.0137	0.088	0.035
9/22/2020 7:05	0.012	0.0135	0.099	0.0414
9/22/2020 7:06	0.011	0.0132	0.117	0.0483
9/22/2020 7:07	0.011	0.013	0.129	0.055
9/22/2020 7:08	0.012	0.0129	0.15	0.0623
9/22/2020 7:09	0.016	0.0132	0.169	0.0699
9/22/2020 7:10	0.018	0.0135	0.174	0.0769
9/22/2020 7:11	0.018	0.0139	0.185	0.0892
9/22/2020 7:12	0.011	0.0137	0.202	0.1027
9/22/2020 7:13	0.01	0.0126	0.207	0.1165
9/22/2020 7:14	0.01	0.0125	0.225	0.1311

Former Coyne Textile
CAMP Station - CHA #2
Remedial Design Construction

Timestamp	Mass Concentration Total (mg/m3)	Dustrak TWA (mg/m3)	PID (ppm)	PID TWA (ppm)
9/22/2020 7:15	0.011	0.0125	0.238	0.1452
9/22/2020 7:16	0.012	0.0125	0.245	0.1588
9/22/2020 7:17	0.012	0.0124	0.254	0.1714
9/22/2020 7:18	0.012	0.0125	0.269	0.1834
9/22/2020 7:19	0.013	0.0126	0.285	0.1965
9/22/2020 7:20	0.011	0.0125	0.292	0.2094
9/22/2020 7:21	0.012	0.0126	0.302	0.2217
9/22/2020 7:22	0.011	0.0126	0.304	0.2334
9/22/2020 7:23	0.014	0.0127	0.311	0.2441
9/22/2020 7:24	0.016	0.0127	0.324	0.2545
9/22/2020 7:25	0.013	0.0124	0.329	0.2648
9/22/2020 7:26	0.02	0.0125	0.336	0.2749
9/22/2020 7:27	0.015	0.0128	0.345	0.2844
9/22/2020 7:28	0.014	0.0131	0.357	0.2944
9/22/2020 7:29	0.012	0.0132	0.365	0.3037
9/22/2020 7:30	0.012	0.0133	0.362	0.312
9/22/2020 7:31	0.021	0.0139	0.367	0.3201
9/22/2020 7:32	0.012	0.0139	0.367	0.3277
9/22/2020 7:33	0.013	0.0139	0.37	0.3344
9/22/2020 7:34	0.013	0.0139	0.381	0.3408
9/22/2020 7:35	0.015	0.0142	0.38	0.3467
9/22/2020 7:36	0.014	0.0143	0.387	0.3523
9/22/2020 7:37	0.02	0.0149	0.404	0.359
9/22/2020 7:38	0.017	0.0151	0.402	0.3651
9/22/2020 7:39	0.026	0.0158	0.405	0.3705
9/22/2020 7:40	0.024	0.0165	0.413	0.3761
9/22/2020 7:41	0.017	0.0163	0.411	0.3811
9/22/2020 7:42	0.012	0.0161	0.409	0.3853
9/22/2020 7:43	0.013	0.0161	0.416	0.3893
9/22/2020 7:44	0.016	0.0163	0.415	0.3926
9/22/2020 7:45	0.013	0.0164	0.416	0.3962
9/22/2020 7:46	0.011	0.0157	0.422	0.3999
9/22/2020 7:47	0.011	0.0157	0.43	0.4041
9/22/2020 7:48	0.019	0.0161	0.428	0.4079
9/22/2020 7:49	0.015	0.0162	0.429	0.4111
9/22/2020 7:50	0.013	0.0161	0.433	0.4147
9/22/2020 7:51	0.012	0.0159	0.459	0.4195
9/22/2020 7:52	0.01	0.0153	0.438	0.4217
9/22/2020 7:53	0.011	0.0149	0.441	0.4243
9/22/2020 7:54	0.013	0.014	0.447	0.4271
9/22/2020 7:55	0.013	0.0133	0.455	0.4299
9/22/2020 7:56	0.011	0.0129	0.453	0.4327
9/22/2020 7:57	0.016	0.0131	0.456	0.4359

Former Coyne Textile
CAMP Station - CHA #2
Remedial Design Construction

Timestamp	Mass Concentration Total (mg/m3)	Dustrak TWA (mg/m3)	PID (ppm)	PID TWA (ppm)
9/22/2020 7:58	0.017	0.0134	0.46	0.4388
9/22/2020 7:59	0.014	0.0133	0.462	0.4419
9/22/2020 8:00	0.012	0.0132	0.464	0.4451
9/22/2020 8:01	0.017	0.0136	0.461	0.4477
9/22/2020 8:02	0.012	0.0137	0.461	0.4498
9/22/2020 8:03	0.015	0.0134	0.466	0.4523
9/22/2020 8:04	0.013	0.0133	0.47	0.4551
9/22/2020 8:05	0.012	0.0132	0.473	0.4577
9/22/2020 8:06	0.012	0.0132	0.472	0.4586
9/22/2020 8:07	0.012	0.0133	0.472	0.4609
9/22/2020 8:08	0.021	0.014	0.476	0.4632
9/22/2020 8:09	0.011	0.0139	0.499	0.4667
9/22/2020 8:10	0.015	0.014	0.477	0.4681
9/22/2020 8:11	0.011	0.014	0.48	0.4699
9/22/2020 8:12	0.01	0.0136	0.478	0.4714
9/22/2020 8:13	0.01	0.0131	0.483	0.4729
9/22/2020 8:14	0.01	0.0129	0.484	0.4744
9/22/2020 8:15	0.011	0.0128	0.489	0.4761
9/22/2020 8:16	0.012	0.0125	0.486	0.4777
9/22/2020 8:17	0.01	0.0123	0.49	0.4797
9/22/2020 8:18	0.015	0.0123	0.491	0.4813
9/22/2020 8:19	0.012	0.0123	0.491	0.4827
9/22/2020 8:20	0.013	0.0123	0.495	0.4842
9/22/2020 8:21	0.011	0.0123	0.495	0.4857
9/22/2020 8:22	0.011	0.0122	0.497	0.4874
9/22/2020 8:23	0.015	0.0118	0.497	0.4888
9/22/2020 8:24	0.013	0.0119	0.497	0.4887
9/22/2020 8:25	0.018	0.0121	0.62	0.4982
9/22/2020 8:26	0.015	0.0124	0.502	0.4997
9/22/2020 8:27	0.015	0.0127	0.513	0.502
9/22/2020 8:28	0.012	0.0129	0.497	0.5029
9/22/2020 8:29	0.021	0.0136	0.501	0.5041
9/22/2020 8:30	0.014	0.0138	0.531	0.5069
9/22/2020 8:31	0.012	0.0138	0.506	0.5082
9/22/2020 8:32	0.012	0.0139	0.509	0.5095
9/22/2020 8:33	0.01	0.0136	0.507	0.5105
9/22/2020 8:34	0.011	0.0135	0.51	0.5118
9/22/2020 8:35	0.012	0.0135	0.51	0.5128
9/22/2020 8:36	0.014	0.0137	0.51	0.5138
9/22/2020 8:37	0.011	0.0137	0.513	0.5149
9/22/2020 8:38	0.012	0.0135	0.515	0.5161
9/22/2020 8:39	0.022	0.0141	0.513	0.5171
9/22/2020 8:40	0.018	0.0141	0.514	0.5101

Former Coyne Textile
CAMP Station - CHA #2
Remedial Design Construction

Timestamp	Mass Concentration Total (mg/m3)	Dustrak TWA (mg/m3)	PID (ppm)	PID TWA (ppm)
9/22/2020 8:41	0.014	0.014	0.515	0.5109
9/22/2020 8:42	0.013	0.0139	0.518	0.5113
9/22/2020 8:43	0.011	0.0138	0.517	0.5126
9/22/2020 8:44	0.013	0.0133	0.519	0.5138
9/22/2020 8:45	0.012	0.0131	0.522	0.5132
9/22/2020 8:46	0.011	0.0131	0.522	0.5143
9/22/2020 8:47	0.011	0.013	0.523	0.5152
9/22/2020 8:48	0.012	0.0131	0.527	0.5165
9/22/2020 8:49	0.012	0.0132	0.526	0.5176
9/22/2020 8:50	0.012	0.0132	0.529	0.5189
9/22/2020 8:51	0.011	0.013	0.531	0.5203
9/22/2020 8:52	0.011	0.013	0.538	0.5219
9/22/2020 8:53	0.013	0.0131	0.533	0.5231
9/22/2020 8:54	0.013	0.0125	0.535	0.5246
9/22/2020 8:55	0.018	0.0125	0.544	0.5266
9/22/2020 8:56	0.022	0.013	0.54	0.5283
9/22/2020 8:57	0.018	0.0133	0.578	0.5323
9/22/2020 8:58	0.013	0.0135	0.542	0.5339
9/22/2020 8:59	0.018	0.0138	0.54	0.5353
9/22/2020 9:00	0.015	0.014	0.529	0.5358
9/22/2020 9:01	0.012	0.0141	0.535	0.5367
9/22/2020 9:02	0.011	0.0141	0.535	0.5375
9/22/2020 9:03	0.011	0.014	0.541	0.5384
9/22/2020 9:04	0.01	0.0139	0.544	0.5396
9/22/2020 9:05	0.014	0.014	0.555	0.5413
9/22/2020 9:06	0.037	0.0157	0.54	0.5419
9/22/2020 9:07	0.03	0.017	0.543	0.5423
9/22/2020 9:08	0.012	0.0169	0.543	0.5429
9/22/2020 9:09	0.012	0.0169	0.537	0.5431
9/22/2020 9:10	0.013	0.0165	0.54	0.5428
9/22/2020 9:11	0.02	0.0164	0.54	0.5428
9/22/2020 9:12	0.016	0.0163	0.542	0.5404
9/22/2020 9:13	0.014	0.0163	0.563	0.5418
9/22/2020 9:14	0.015	0.0161	0.536	0.5415
9/22/2020 9:15	0.012	0.0159	0.543	0.5425
9/22/2020 9:16	0.012	0.0159	0.597	0.5466
9/22/2020 9:17	0.084	0.0208	0.54	0.5469
9/22/2020 9:18	0.024	0.0217	0.543	0.5471
9/22/2020 9:19	0.041	0.0237	0.545	0.5471
9/22/2020 9:20	0.096	0.0292	0.543	0.5463
9/22/2020 9:21	0.025	0.0284	0.548	0.5469
9/22/2020 9:22	0.016	0.0275	0.549	0.5473
9/22/2020 9:23	0.015	0.0277	0.546	0.5475

Former Coyne Textile
CAMP Station - CHA #2
Remedial Design Construction

Timestamp	Mass Concentration Total (mg/m3)	Dustrak TWA (mg/m3)	PID (ppm)	PID TWA (ppm)
9/22/2020 9:24	0.014	0.0278	0.551	0.5484
9/22/2020 9:25	0.015	0.0279	0.545	0.5487
9/22/2020 9:26	0.015	0.0276	0.542	0.5489
9/22/2020 9:27	0.059	0.0305	0.547	0.5492
9/22/2020 9:28	0.096	0.0359	0.551	0.5484
9/22/2020 9:29	0.036	0.0373	0.553	0.5495
9/22/2020 9:30	0.018	0.0377	0.547	0.5498
9/22/2020 9:31	0.018	0.0381	0.555	0.547
9/22/2020 9:32	0.021	0.0339	0.548	0.5475
9/22/2020 9:33	0.023	0.0339	0.553	0.5482
9/22/2020 9:34	0.03	0.0331	0.567	0.5497
9/22/2020 9:35	0.027	0.0285	0.55	0.5501
9/22/2020 9:36	0.022	0.0283	0.557	0.5507
9/22/2020 9:37	0.1	0.0339	0.557	0.5513
9/22/2020 9:38	0.086	0.0387	0.557	0.552
9/22/2020 9:39	0.031	0.0398	0.555	0.5523
9/22/2020 9:40	0.029	0.0407	0.553	0.5528
9/22/2020 9:41	0.052	0.0432	0.571	0.5547
9/22/2020 9:42	0.075	0.0443	0.549	0.5549
9/22/2020 9:43	0.069	0.0425	0.551	0.5549
9/22/2020 9:44	0.098	0.0466	0.549	0.5546
9/22/2020 9:45	0.07	0.0501	0.532	0.5536
9/22/2020 9:46	0.028	0.0507	0.565	0.5543
9/22/2020 9:47	0.117	0.0571	0.533	0.5533
9/22/2020 9:48	0.028	0.0575	0.533	0.5519
9/22/2020 9:49	0.049	0.0587	0.536	0.5499
9/22/2020 9:50	0.048	0.0601	0.591	0.5526
9/22/2020 9:51	0.176	0.0704	0.56	0.5528
9/22/2020 9:52	0.349	0.087	0.542	0.5518
9/22/2020 9:53	0.349	0.1045	0.525	0.5497
9/22/2020 9:54	0.153	0.1127	0.538	0.5485
9/22/2020 9:55	0.255	0.1277	0.522	0.5465
9/22/2020 9:56	0.117	0.1321	0.527	0.5435
9/22/2020 9:57	0.086	0.1328	0.52	0.5416
9/22/2020 9:58	0.084	0.1338	0.523	0.5397
9/22/2020 9:59	0.073	0.1321	0.537	0.5389
9/22/2020 10:00	0.147	0.1373	0.515	0.5378
9/22/2020 10:01	0.045	0.1384	0.513	0.5343
9/22/2020 10:02	0.034	0.1329	0.522	0.5336
9/22/2020 10:03	0.022	0.1325	0.541	0.5341
9/22/2020 10:04	0.021	0.1306	0.522	0.5332
9/22/2020 10:05	0.021	0.1288	0.52	0.5285
9/22/2020 10:06	0.027	0.1189	0.527	0.5263

Former Coyne Textile
CAMP Station - CHA #2
Remedial Design Construction

Timestamp	Mass Concentration Total (mg/m3)	Dustrak TWA (mg/m3)	PID (ppm)	PID TWA (ppm)
9/22/2020 10:07	0.022	0.0971	0.515	0.5245
9/22/2020 10:08	0.022	0.0753	0.525	0.5245
9/22/2020 10:09	0.04	0.0677	0.509	0.5225
9/22/2020 10:10	0.064	0.055	0.507	0.5215
9/22/2020 10:11	0.044	0.0501	0.527	0.5215
9/22/2020 10:12	0.027	0.0462	0.527	0.522
9/22/2020 10:13	0.024	0.0422	0.525	0.5221
9/22/2020 10:14	0.025	0.039	0.527	0.5215
9/22/2020 10:15	0.021	0.0306	0.527	0.5223
9/22/2020 10:16	0.019	0.0289	0.515	0.5224
9/22/2020 10:17	0.019	0.0279	0.513	0.5218
9/22/2020 10:18	0.021	0.0278	0.51	0.5197
9/22/2020 10:19	0.022	0.0279	0.521	0.5197
9/22/2020 10:20	0.021	0.0279	0.51	0.519
9/22/2020 10:21	0.024	0.0277	0.539	0.5198
9/22/2020 10:22	0.099	0.0328	0.502	0.5189
9/22/2020 10:23	0.022	0.0328	0.504	0.5175
9/22/2020 10:24	0.025	0.0318	0.507	0.5174
9/22/2020 10:25	0.031	0.0296	0.499	0.5169
9/22/2020 10:26	0.026	0.0284	0.505	0.5154
9/22/2020 10:27	0.023	0.0281	0.5	0.5136
9/22/2020 10:28	0.024	0.0281	0.501	0.512
9/22/2020 10:29	0.029	0.0284	0.501	0.5103
9/22/2020 10:30	0.038	0.0295	0.53	0.5105
9/22/2020 10:31	0.037	0.0307	0.503	0.5097
9/22/2020 10:32	0.033	0.0317	0.5	0.5088
9/22/2020 10:33	0.029	0.0322	0.496	0.5079
9/22/2020 10:34	0.027	0.0325	0.495	0.5061
9/22/2020 10:35	0.025	0.0328	0.505	0.5058
9/22/2020 10:36	0.026	0.0329	0.508	0.5037
9/22/2020 10:37	0.027	0.0281	0.499	0.5035
9/22/2020 10:38	0.028	0.0285	0.517	0.5044
9/22/2020 10:39	0.022	0.0283	0.501	0.504
9/22/2020 10:40	0.02	0.0276	0.494	0.5037
9/22/2020 10:41	0.019	0.0271	0.493	0.5029
9/22/2020 10:42	0.019	0.0269	0.494	0.5025
9/22/2020 10:43	0.019	0.0265	0.482	0.5012
9/22/2020 10:44	0.019	0.0259	0.485	0.5001
9/22/2020 10:45	0.02	0.0247	0.479	0.4967
9/22/2020 10:46	0.018	0.0234	0.483	0.4954
9/22/2020 10:47	0.018	0.0224	0.482	0.4942
9/22/2020 10:48	0.016	0.0215	0.478	0.493
9/22/2020 10:49	0.018	0.0209	0.474	0.4916

Former Coyne Textile
CAMP Station - CHA #2
Remedial Design Construction

Timestamp	Mass Concentration Total (mg/m3)	Dustrak TWA (mg/m3)	PID (ppm)	PID TWA (ppm)
9/22/2020 10:50	0.022	0.0207	0.473	0.4895
9/22/2020 10:51	0.022	0.0205	0.481	0.4877
9/22/2020 10:52	0.019	0.0199	0.478	0.4863
9/22/2020 10:53	0.021	0.0195	0.478	0.4837
9/22/2020 10:54	0.02	0.0193	0.475	0.4819
9/22/2020 10:55	0.017	0.0191	0.482	0.4811
9/22/2020 10:56	0.018	0.0191	0.477	0.4801
9/22/2020 10:57	0.017	0.0189	0.476	0.4789
9/22/2020 10:58	0.018	0.0189	0.474	0.4783
9/22/2020 10:59	0.018	0.0188	0.484	0.4783
9/22/2020 11:00	0.017	0.0186	0.474	0.4779
9/22/2020 11:01	0.023	0.0189	0.487	0.4782
9/22/2020 11:02	0.02	0.0191	0.485	0.4784
9/22/2020 11:03	0.019	0.0193	0.488	0.4791
9/22/2020 11:04	0.02	0.0194	0.476	0.4792
9/22/2020 11:05	0.018	0.0191	0.479	0.4796
9/22/2020 11:06	0.017	0.0188	0.493	0.4804
9/22/2020 11:07	0.02	0.0189	0.49	0.4812
9/22/2020 11:08	0.019	0.0187	0.481	0.4814
9/22/2020 11:09	0.022	0.0189	0.475	0.4814
9/22/2020 11:10	0.018	0.0189	0.475	0.4809
9/22/2020 11:11	0.019	0.019	0.475	0.4808
9/22/2020 11:12	0.041	0.0206	0.476	0.4808
9/22/2020 11:13	0.017	0.0205	0.476	0.4809
9/22/2020 11:14	0.018	0.0205	0.472	0.4801
9/22/2020 11:15	0.016	0.0205	0.472	0.48
9/22/2020 11:16	0.017	0.0201	0.482	0.4797
9/22/2020 11:17	0.018	0.0199	0.472	0.4788
9/22/2020 11:18	0.022	0.0201	0.468	0.4775
9/22/2020 11:19	0.097	0.0253	0.473	0.4773
9/22/2020 11:20	0.061	0.0281	0.482	0.4775
9/22/2020 11:21	0.019	0.0283	0.471	0.476
9/22/2020 11:22	0.104	0.0339	0.486	0.4757
9/22/2020 11:23	0.042	0.0354	0.47	0.475
9/22/2020 11:24	0.022	0.0354	0.472	0.4748
9/22/2020 11:25	0.018	0.0354	0.462	0.4739
9/22/2020 11:26	0.017	0.0353	0.47	0.4736
9/22/2020 11:27	0.016	0.0336	0.465	0.4729
9/22/2020 11:28	0.015	0.0335	0.466	0.4722
9/22/2020 11:29	0.077	0.0374	0.468	0.4719
9/22/2020 11:30	0.055	0.04	0.475	0.4721
9/22/2020 11:31	0.072	0.0437	0.465	0.471
9/22/2020 11:32	0.024	0.0441	0.468	0.4707

Former Coyne Textile
CAMP Station - CHA #2
Remedial Design Construction

Timestamp	Mass Concentration Total (mg/m3)	Dustrak TWA (mg/m3)	PID (ppm)	PID TWA (ppm)
9/22/2020 11:33	0.017	0.0437	0.461	0.4703
9/22/2020 11:34	0.017	0.0384	0.462	0.4695
9/22/2020 11:35	0.014	0.0353	0.466	0.4685
9/22/2020 11:36	0.015	0.035	0.468	0.4683
9/22/2020 11:37	0.015	0.0291	0.472	0.4673
9/22/2020 11:38	0.015	0.0273	0.459	0.4666
9/22/2020 11:39	0.014	0.0267	0.462	0.4659
9/22/2020 11:40	0.015	0.0265	0.457	0.4656
9/22/2020 11:41	0.02	0.0267	0.466	0.4653
9/22/2020 11:42	0.014	0.0266	0.47	0.4657
9/22/2020 11:43	0.013	0.0265	0.46	0.4653
9/22/2020 11:44	0.015	0.0223	0.464	0.465
9/22/2020 11:45	0.014	0.0196	0.451	0.4634
9/22/2020 11:46	0.027	0.0166	0.452	0.4625
9/22/2020 11:47	0.016	0.0161	0.466	0.4624
9/22/2020 11:48	0.014	0.0159	0.459	0.4623
9/22/2020 11:49	0.014	0.0157	0.471	0.4629
9/22/2020 11:50	0.015	0.0157	0.447	0.4616
9/22/2020 11:51	0.016	0.0158	0.445	0.4601
9/22/2020 11:52	0.031	0.0169	0.467	0.4597
9/22/2020 11:53	0.016	0.0169	0.448	0.459
9/22/2020 11:54	0.014	0.0169	0.44	0.4575
9/22/2020 11:55	0.015	0.0169	0.448	0.4569
9/22/2020 11:56	0.019	0.0169	0.44	0.4552
9/22/2020 11:57	0.019	0.0172	0.455	0.4542
9/22/2020 11:58	0.028	0.0182	0.453	0.4537
9/22/2020 11:59	0.029	0.0191	0.454	0.4531
9/22/2020 12:00	0.02	0.0195	0.448	0.4529
9/22/2020 12:01	0.074	0.0227	0.452	0.4529
9/22/2020 12:02	0.036	0.024	0.44	0.4511
9/22/2020 12:03	0.026	0.0248	0.44	0.4499
9/22/2020 12:04	0.019	0.0251	0.442	0.4479
9/22/2020 12:05	0.024	0.0257	0.442	0.4476
9/22/2020 12:06	0.021	0.0261	0.434	0.4469
9/22/2020 12:07	0.015	0.025	0.433	0.4446
9/22/2020 12:08	0.014	0.0249	0.432	0.4435
9/22/2020 12:09	0.019	0.0252	0.431	0.4429
9/22/2020 12:10	0.028	0.0261	0.431	0.4418
9/22/2020 12:11	0.017	0.0259	0.437	0.4416
9/22/2020 12:12	0.034	0.0269	0.441	0.4407
9/22/2020 12:13	0.019	0.0263	0.453	0.4407
9/22/2020 12:14	0.019	0.0257	0.437	0.4395
9/22/2020 12:15	0.014	0.0253	0.439	0.4389

Former Coyne Textile
CAMP Station - CHA #2
Remedial Design Construction

Timestamp	Mass Concentration Total (mg/m3)	Dustrak TWA (mg/m3)	PID (ppm)	PID TWA (ppm)
9/22/2020 12:16	0.024	0.0219	0.429	0.4374
9/22/2020 12:17	0.02	0.0209	0.44	0.4374
9/22/2020 12:18	0.013	0.02	0.444	0.4377
9/22/2020 12:19	0.012	0.0195	0.444	0.4378
9/22/2020 12:20	0.012	0.0187	0.431	0.4371
9/22/2020 12:21	0.014	0.0183	0.437	0.4373
9/22/2020 12:22	0.018	0.0185	0.439	0.4377
9/22/2020 12:23	0.016	0.0186	0.438	0.4381
9/22/2020 12:24	0.012	0.0181	0.426	0.4377
9/22/2020 12:25	0.012	0.0171	0.418	0.4369
9/22/2020 12:26	0.012	0.0167	0.417	0.4355
9/22/2020 12:27	0.094	0.0207	0.414	0.4337
9/22/2020 12:28	0.022	0.0209	0.432	0.4323
9/22/2020 12:29	0.016	0.0207	0.416	0.4309
9/22/2020 12:30	0.013	0.0207	0.421	0.4297
9/22/2020 12:31	0.011	0.0198	0.419	0.4291
9/22/2020 12:32	0.012	0.0193	0.427	0.4282
9/22/2020 12:33	0.012	0.0192	0.414	0.4262
9/22/2020 12:34	0.066	0.0228	0.407	0.4237
9/22/2020 12:35	0.018	0.0232	0.408	0.4222
9/22/2020 12:36	0.012	0.0231	0.409	0.4203
9/22/2020 12:37	0.011	0.0226	0.404	0.418
9/22/2020 12:38	0.017	0.0227	0.413	0.4163
9/22/2020 12:39	0.013	0.0227	0.411	0.4153
9/22/2020 12:40	0.012	0.0227	0.426	0.4159
9/22/2020 12:41	0.014	0.0229	0.422	0.4162
9/22/2020 12:42	0.012	0.0174	0.419	0.4165
9/22/2020 12:43	0.012	0.0167	0.415	0.4154
9/22/2020 12:44	0.012	0.0165	0.41	0.415
9/22/2020 12:45	0.033	0.0178	0.41	0.4143
9/22/2020 12:46	0.017	0.0182	0.418	0.4142
9/22/2020 12:47	0.016	0.0185	0.409	0.413
9/22/2020 12:48	0.013	0.0185	0.411	0.4128
9/22/2020 12:49	0.012	0.0149	0.411	0.4131
9/22/2020 12:50	0.012	0.0145	0.406	0.4129
9/22/2020 12:51	0.016	0.0148	0.409	0.4129
9/22/2020 12:52	0.013	0.0149	0.405	0.413
9/22/2020 12:53	0.012	0.0146	0.41	0.4128
9/22/2020 12:54	0.014	0.0147	0.411	0.4128
9/22/2020 12:55	0.015	0.0149	0.403	0.4113
9/22/2020 12:56	0.016	0.015	0.393	0.4093
9/22/2020 12:57	0.016	0.0153	0.408	0.4086
9/22/2020 12:58	0.024	0.0161	0.403	0.4078

Former Coyne Textile
CAMP Station - CHA #2
Remedial Design Construction

Timestamp	Mass Concentration Total (mg/m3)	Dustrak TWA (mg/m3)	PID (ppm)	PID TWA (ppm)
9/22/2020 12:59	0.015	0.0163	0.395	0.4068
9/22/2020 13:00	0.015	0.0151	0.404	0.4064
9/22/2020 13:01	0.013	0.0148	0.397	0.405
9/22/2020 13:02	0.011	0.0145	0.395	0.4041
9/22/2020 13:03	0.011	0.0143	0.397	0.4031
9/22/2020 13:04	0.078	0.0187	0.426	0.4041
9/22/2020 13:05	0.011	0.0187	0.404	0.404
9/22/2020 13:06	0.012	0.0184	0.396	0.4031
9/22/2020 13:07	0.013	0.0184	0.395	0.4025
9/22/2020 13:08	0.027	0.0194	0.389	0.4011
9/22/2020 13:09	0.029	0.0204	0.383	0.3992
9/22/2020 13:10	0.013	0.0203	0.384	0.3979
9/22/2020 13:11	0.059	0.0231	0.383	0.3973
9/22/2020 13:12	0.021	0.0235	0.393	0.3963
9/22/2020 13:13	0.017	0.023	0.384	0.395
9/22/2020 13:14	0.017	0.0231	0.382	0.3941
9/22/2020 13:15	0.012	0.0229	0.376	0.3923
9/22/2020 13:16	0.014	0.023	0.385	0.3915
9/22/2020 13:17	0.02	0.0236	0.399	0.3917
9/22/2020 13:18	0.023	0.0244	0.369	0.3899
9/22/2020 13:19	0.038	0.0217	0.427	0.3899
9/22/2020 13:20	0.407	0.0481	0.369	0.3876
9/22/2020 13:21	0.057	0.0511	0.389	0.3871
9/22/2020 13:22	0.164	0.0612	0.363	0.385
9/22/2020 13:23	0.087	0.0652	0.363	0.3833
9/22/2020 13:24	0.183	0.0755	0.374	0.3827
9/22/2020 13:25	0.4	0.1013	0.359	0.381
9/22/2020 13:26	0.171	0.1087	0.367	0.3799
9/22/2020 13:27	0.075	0.1123	0.365	0.3781
9/22/2020 13:28	0.056	0.1149	0.372	0.3773
9/22/2020 13:29	0.032	0.1159	0.368	0.3763
9/22/2020 13:30	0.02	0.1165	0.373	0.3761
9/22/2020 13:31	0.016	0.1166	0.369	0.3751
9/22/2020 13:32	0.127	0.1237	0.403	0.3753
9/22/2020 13:33	0.061	0.1263	0.349	0.374
9/22/2020 13:34	0.12	0.1317	0.352	0.369
9/22/2020 13:35	0.233	0.1201	0.34	0.3671
9/22/2020 13:36	0.194	0.1293	0.416	0.3689
9/22/2020 13:37	0.086	0.1241	0.36	0.3687
9/22/2020 13:38	0.018	0.1195	0.356	0.3682
9/22/2020 13:39	0.043	0.1101	0.355	0.3669
9/22/2020 13:40	0.136	0.0925	0.353	0.3665
9/22/2020 13:41	0.018	0.0823	0.361	0.3661

Former Coyne Textile
CAMP Station - CHA #2
Remedial Design Construction

Timestamp	Mass Concentration Total (mg/m3)	Dustrak TWA (mg/m3)	PID (ppm)	PID TWA (ppm)
9/22/2020 13:42	0.038	0.0799	0.371	0.3665
9/22/2020 13:43	0.047	0.0793	0.352	0.3652
9/22/2020 13:44	0.015	0.0781	0.36	0.3647
9/22/2020 13:45	0.08	0.0821	0.679	0.3851
9/22/2020 13:46	0.076	0.0861	0.347	0.3836
9/22/2020 13:47	0.018	0.0789	0.35	0.3801
9/22/2020 13:48	0.054	0.0784	0.35	0.3801
9/22/2020 13:49	0.062	0.0745	0.354	0.3803
9/22/2020 13:50	0.043	0.0619	0.376	0.3827
9/22/2020 13:51	0.056	0.0527	0.357	0.3787
9/22/2020 13:52	0.049	0.0502	0.355	0.3784
9/22/2020 13:53	0.027	0.0508	0.362	0.3788
9/22/2020 13:54	0.1	0.0546	0.344	0.3781
9/22/2020 13:55	0.086	0.0513	0.351	0.3779
9/22/2020 13:56	0.062	0.0542	0.363	0.3781
9/22/2020 13:57	0.12	0.0597	0.357	0.3771
9/22/2020 13:58	0.057	0.0603	0.363	0.3779
9/22/2020 13:59	0.055	0.063	0.371	0.3786
9/22/2020 14:00	0.016	0.0587	0.362	0.3575
9/22/2020 14:01	0.039	0.0563	0.369	0.3589
9/22/2020 14:02	0.056	0.0588	0.374	0.3605
9/22/2020 14:03	0.024	0.0568	0.372	0.362
9/22/2020 14:04	0.077	0.0578	0.385	0.3641
9/22/2020 14:05	0.039	0.0575	0.374	0.3639
9/22/2020 14:06	0.056	0.0575	0.378	0.3653
9/22/2020 14:07	0.067	0.0587	0.386	0.3674
9/22/2020 14:08	0.019	0.0582	0.368	0.3678
9/22/2020 14:09	0.467	0.0827	0.376	0.3699
9/22/2020 14:10	0.083	0.0825	0.368	0.3711
9/22/2020 14:11	0.017	0.0795	0.396	0.3733
9/22/2020 14:12	0.053	0.075	0.361	0.3735
9/22/2020 14:13	0.028	0.0731	0.365	0.3737
9/22/2020 14:14	0.023	0.0709	0.381	0.3743
9/22/2020 14:15	0.076	0.0749	0.357	0.374
9/22/2020 14:16	0.159	0.0829	0.362	0.3735
9/22/2020 14:17	0.067	0.0837	0.353	0.3721
9/22/2020 14:18	0.059	0.086	0.358	0.3712
9/22/2020 14:19	0.032	0.083	0.36	0.3695
9/22/2020 14:20	0.029	0.0823	0.374	0.3695
9/22/2020 14:21	0.253	0.0955	0.358	0.3682
9/22/2020 14:22	0.077	0.0961	0.361	0.3665
9/22/2020 14:23	0.084	0.1005	0.35	0.3653
9/22/2020 14:24	0.053	0.0729	0.348	0.3635

Former Coyne Textile
CAMP Station - CHA #2
Remedial Design Construction

Timestamp	Mass Concentration Total (mg/m3)	Dustrak TWA (mg/m3)	PID (ppm)	PID TWA (ppm)
9/22/2020 14:25	0.016	0.0684	0.352	0.3624
9/22/2020 14:26	0.011	0.068	0.344	0.3589
9/22/2020 14:27	0.014	0.0654	0.361	0.3589
9/22/2020 14:28	0.013	0.0644	0.368	0.3591
9/22/2020 14:29	0.015	0.0639	0.357	0.3575
9/22/2020 14:30	0.028	0.0607	0.36	0.3577
9/22/2020 14:31	0.013	0.0509	0.387	0.3594
9/22/2020 14:32	0.014	0.0474	0.379	0.3611
9/22/2020 14:33	0.013	0.0443	0.355	0.3609
9/22/2020 14:34	0.015	0.0432	0.363	0.3611
9/22/2020 14:35	0.012	0.0421	0.409	0.3635
9/22/2020 14:36	0.014	0.0261	0.435	0.3686
9/22/2020 14:37	0.013	0.0219	0.381	0.3699
9/22/2020 14:38	0.015	0.0173	0.385	0.3723
9/22/2020 14:39	0.013	0.0146	0.367	0.3735
9/22/2020 14:40	0.013	0.0144	0.389	0.376
9/22/2020 14:41	0.012	0.0145	0.364	0.3773
9/22/2020 14:42	0.012	0.0143	0.358	0.3771
9/22/2020 14:43	0.059	0.0174	0.366	0.377
9/22/2020 14:44	0.03	0.0184	0.371	0.3779
9/22/2020 14:45	0.021	0.0179	0.377	0.3791
9/22/2020 14:46	0.017	0.0182	0.367	0.3777
9/22/2020 14:47	0.011	0.018	0.361	0.3765
9/22/2020 14:48	0.012	0.0179	0.354	0.3765
9/22/2020 14:49	0.011	0.0177	0.366	0.3767
9/22/2020 14:50	0.013	0.0177	0.372	0.3742
9/22/2020 14:51	0.025	0.0185	0.369	0.3698
9/22/2020 14:52	0.034	0.0199	0.367	0.3689
9/22/2020 14:53	0.03	0.0209	0.357	0.367
9/22/2020 14:54	0.019	0.0213	0.366	0.3669
9/22/2020 14:55	0.027	0.0222	0.354	0.3646
9/22/2020 14:56	0.022	0.0229	0.356	0.3641
9/22/2020 14:57	0.014	0.023	0.356	0.3639
9/22/2020 14:58	0.013	0.0199	0.365	0.3639
9/22/2020 14:59	0.017	0.0191	0.364	0.3634
9/22/2020 15:00	0.27	0.0357	0.366	0.3627
9/22/2020 15:01	0.069	0.0391	0.359	0.3621
9/22/2020 15:02	0.013	0.0393	0.387	0.3639
9/22/2020 15:03	0.012	0.0393	0.365	0.3646
9/22/2020 15:04	0.013	0.0394	0.365	0.3645
9/22/2020 15:05	0.017	0.0397	0.36	0.3637
9/22/2020 15:06	0.022	0.0395	0.365	0.3635
9/22/2020 15:07	0.024	0.0388	0.367	0.3635

Former Coyne Textile
CAMP Station - CHA #2
Remedial Design Construction

Timestamp	Mass Concentration Total (mg/m3)	Dustrak TWA (mg/m3)	PID (ppm)	PID TWA (ppm)
9/22/2020 15:08	0.039	0.0394	0.374	0.3646
9/22/2020 15:09	0.023	0.0397	0.37	0.3649
9/22/2020 15:10	0.017	0.039	0.367	0.3657
9/22/2020 15:11	0.016	0.0386	0.363	0.3662
9/22/2020 15:12	0.047	0.0408	0.358	0.3663
9/22/2020 15:13	0.028	0.0418	0.361	0.3661
9/22/2020 15:14	0.014	0.0416	0.36	0.3658
9/22/2020 15:15	0.015	0.0246	0.361	0.3655
9/22/2020 15:16	0.013	0.0209	0.363	0.3657
9/22/2020 15:17	0.146	0.0297	0.356	0.3637
9/22/2020 15:18	0.017	0.0301	0.355	0.363
9/22/2020 15:19	0.063	0.0334	0.381	0.3641
9/22/2020 15:20	0.04	0.0349	0.359	0.364
9/22/2020 15:21	0.016	0.0345	0.39	0.3657
9/22/2020 15:22	0.098	0.0395	0.398	0.3677
9/22/2020 15:23	0.036	0.0393	0.375	0.3678
9/22/2020 15:24	0.198	0.0509	0.364	0.3674
9/22/2020 15:25	0.048	0.053	0.373	0.3678
9/22/2020 15:26	0.203	0.0655	0.354	0.3672
9/22/2020 15:27	0.036	0.0647	0.367	0.3678
9/22/2020 15:28	0.023	0.0644	0.375	0.3687
9/22/2020 15:29	0.015	0.0645	0.369	0.3693
9/22/2020 15:30	0.111	0.0709	0.36	0.3693
9/22/2020 15:31	0.016	0.0711	0.367	0.3695
9/22/2020 15:32	0.014	0.0623	0.394	0.3721
9/22/2020 15:33	0.02	0.0625	0.383	0.3739
9/22/2020 15:34	0.035	0.0606	0.383	0.3741
9/22/2020 15:35	0.021	0.0593	0.387	0.3759
9/22/2020 15:36	0.059	0.0622	0.391	0.376
9/22/2020 15:37	0.03	0.0577	0.369	0.3741
9/22/2020 15:38	0.013	0.0561	0.369	0.3737
9/22/2020 15:39	0.023	0.0445	0.372	0.3742
9/22/2020 15:40	0.481	0.0733	0.364	0.3736
9/22/2020 15:41	0.069	0.0644	0.373	0.3749
9/22/2020 15:42	0.179	0.0739	0.378	0.3756
9/22/2020 15:43	0.026	0.0741	0.383	0.3761
9/22/2020 15:44	0.036	0.0755	0.378	0.3767
9/22/2020 15:45	0.262	0.0856	0.405	0.3797
9/22/2020 15:46	0.022	0.086	0.4	0.3819
9/22/2020 15:47	0.022	0.0865	0.368	0.3802
9/22/2020 15:48	0.103	0.0921	0.368	0.3792
9/22/2020 15:49	0.062	0.0939	0.353	0.3772
9/22/2020 15:50	0.018	0.0937	0.359	0.3753

Former Coyne Textile
CAMP Station - CHA #2
Remedial Design Construction

Timestamp	Mass Concentration Total (mg/m3)	Dustrak TWA (mg/m3)	PID (ppm)	PID TWA (ppm)
9/22/2020 15:51	0.013	0.0906	0.358	0.3731
9/22/2020 15:52	0.014	0.0895	0.355	0.3722
9/22/2020 15:53	0.029	0.0906	0.399	0.3742
9/22/2020 15:54	0.034	0.0913	0.363	0.3736
9/22/2020 15:55	0.022	0.0607	0.365	0.3737
9/22/2020 15:56	0.015	0.0571	0.374	0.3737
9/22/2020 15:57	0.017	0.0463	0.365	0.3729
9/22/2020 15:58	0.012	0.0454	0.365	0.3717
9/22/2020 15:59	0.013	0.0439	0.37	0.3711
9/22/2020 16:00	0.019	0.0277	0.36	0.3681
9/22/2020 16:01	0.019	0.0275	0.359	0.3654
9/22/2020 16:02	0.046	0.0291	0.35	0.3642
9/22/2020 16:03	0.042	0.025	0.354	0.3633
9/22/2020 16:04	0.016	0.0219	0.377	0.3649
9/22/2020 16:05	0.013	0.0216	0.366	0.3653
9/22/2020 16:06	0.016	0.0218	0.357	0.3653
9/22/2020 16:07	0.014	0.0218	0.357	0.3654
9/22/2020 16:08	0.015	0.0209	0.351	0.3622
9/22/2020 16:09	0.013	0.0195	0.353	0.3615
9/23/2020 6:41	0.055	0.055	0	0
9/23/2020 6:42	0.055	0.055	0	0
9/23/2020 6:43	0.018	0.0427	0	0
9/23/2020 6:44	0.019	0.0368	0	0
9/23/2020 6:45	0.017	0.0328	0	0
9/23/2020 6:46	0.019	0.0305	0	0
9/23/2020 6:47	0.015	0.0283	0	0
9/23/2020 6:48	0.015	0.0266	0	0
9/23/2020 6:49	0.016	0.0254	0	0
9/23/2020 6:50	0.017	0.0246	0	0
9/23/2020 6:51	0.016	0.0238	0	0
9/23/2020 6:52	0.016	0.0232	0	0
9/23/2020 6:53	0.016	0.0226	0	0
9/23/2020 6:54	0.016	0.0221	0	0
9/23/2020 6:55	0.019	0.0219	0	0
9/23/2020 6:56	0.021	0.0197	0.029	0.0019
9/23/2020 6:57	0.021	0.0174	0.032	0.0041
9/23/2020 6:58	0.018	0.0174	0.123	0.0123
9/23/2020 6:59	0.018	0.0173	0.121	0.0203
9/23/2020 7:00	0.017	0.0173	0.095	0.0267
9/23/2020 7:01	0.018	0.0173	0.097	0.0331
9/23/2020 7:02	0.018	0.0175	0.132	0.0419
9/23/2020 7:03	0.017	0.0176	0.126	0.0503
9/23/2020 7:04	0.017	0.0177	0.183	0.0625

Former Coyne Textile
CAMP Station - CHA #2
Remedial Design Construction

Timestamp	Mass Concentration Total (mg/m3)	Dustrak TWA (mg/m3)	PID (ppm)	PID TWA (ppm)
9/23/2020 7:05	0.021	0.0179	0.18	0.0745
9/23/2020 7:06	0.018	0.0181	0.172	0.086
9/23/2020 7:07	0.019	0.0183	0.171	0.0974
9/23/2020 7:08	0.017	0.0183	0.177	0.1092
9/23/2020 7:09	0.018	0.0185	0.179	0.1211
9/23/2020 7:10	0.016	0.0183	0.193	0.134
9/23/2020 7:11	0.016	0.0179	0.202	0.1455
9/23/2020 7:12	0.016	0.0176	0.209	0.1573
9/23/2020 7:13	0.017	0.0175	0.222	0.1639
9/23/2020 7:14	0.018	0.0175	0.227	0.171
9/23/2020 7:15	0.017	0.0175	0.244	0.1809
9/23/2020 7:16	0.018	0.0175	0.239	0.1904
9/23/2020 7:17	0.017	0.0175	0.243	0.1978
9/23/2020 7:18	0.017	0.0175	0.255	0.2064
9/23/2020 7:19	0.021	0.0177	0.266	0.2119
9/23/2020 7:20	0.016	0.0174	0.269	0.2179
9/23/2020 7:21	0.018	0.0174	0.288	0.2256
9/23/2020 7:22	0.016	0.0172	0.283	0.2331
9/23/2020 7:23	0.012	0.0169	0.293	0.2408
9/23/2020 7:24	0.014	0.0166	0.302	0.249
9/23/2020 7:25	0.016	0.0166	0.301	0.2562
9/23/2020 7:26	0.017	0.0167	0.304	0.263
9/23/2020 7:27	0.017	0.0167	0.309	0.2697
9/23/2020 7:28	0.02	0.0169	0.308	0.2754
9/23/2020 7:29	0.013	0.0166	0.318	0.2815
9/23/2020 7:30	0.015	0.0165	0.321	0.2866
9/23/2020 7:31	0.015	0.0163	0.327	0.2925
9/23/2020 7:32	0.018	0.0163	0.342	0.2991
9/23/2020 7:33	0.014	0.0161	0.333	0.3043
9/23/2020 7:34	0.02	0.0161	0.344	0.3095
9/23/2020 7:35	0.018	0.0162	0.348	0.3147
9/23/2020 7:36	0.016	0.0161	0.347	0.3187
9/23/2020 7:37	0.013	0.0159	0.364	0.3241
9/23/2020 7:38	0.014	0.016	0.352	0.328
9/23/2020 7:39	0.014	0.016	0.367	0.3323
9/23/2020 7:40	0.017	0.0161	0.359	0.3362
9/23/2020 7:41	0.02	0.0163	0.381	0.3413
9/23/2020 7:42	0.016	0.0162	0.363	0.3449
9/23/2020 7:43	0.016	0.0159	0.363	0.3486
9/23/2020 7:44	0.018	0.0163	0.369	0.352
9/23/2020 7:45	0.018	0.0165	0.368	0.3551
9/23/2020 7:46	0.016	0.0165	0.401	0.3601
9/23/2020 7:47	0.02	0.0167	0.373	0.3621

Former Coyne Textile
CAMP Station - CHA #2
Remedial Design Construction

Timestamp	Mass Concentration Total (mg/m3)	Dustrak TWA (mg/m3)	PID (ppm)	PID TWA (ppm)
9/23/2020 7:48	0.02	0.0171	0.378	0.3651
9/23/2020 7:49	0.019	0.017	0.387	0.368
9/23/2020 7:50	0.017	0.0169	0.379	0.3701
9/23/2020 7:51	0.015	0.0169	0.384	0.3725
9/23/2020 7:52	0.017	0.0171	0.389	0.3742
9/23/2020 7:53	0.082	0.0217	0.398	0.3773
9/23/2020 7:54	0.02	0.0221	0.401	0.3795
9/23/2020 7:55	0.019	0.0222	0.402	0.3824
9/23/2020 7:56	0.087	0.0267	0.398	0.3835
9/23/2020 7:57	0.017	0.0267	0.397	0.3858
9/23/2020 7:58	0.02	0.027	0.401	0.3883
9/23/2020 7:59	0.021	0.0272	0.419	0.3917
9/23/2020 8:00	0.022	0.0275	0.406	0.3942
9/23/2020 8:01	0.018	0.0276	0.404	0.3944
9/23/2020 8:02	0.019	0.0275	0.419	0.3975
9/23/2020 8:03	0.022	0.0277	0.417	0.4001
9/23/2020 8:04	0.02	0.0277	0.417	0.4021
9/23/2020 8:05	0.017	0.0277	0.428	0.4053
9/23/2020 8:06	0.016	0.0278	0.421	0.4078
9/23/2020 8:07	0.016	0.0277	0.414	0.4095
9/23/2020 8:08	0.017	0.0234	0.42	0.4109
9/23/2020 8:09	0.022	0.0235	0.425	0.4125
9/23/2020 8:10	0.015	0.0233	0.417	0.4135
9/23/2020 8:11	0.015	0.0185	0.417	0.4148
9/23/2020 8:12	0.015	0.0183	0.424	0.4166
9/23/2020 8:13	0.018	0.0182	0.423	0.4181
9/23/2020 8:14	0.019	0.0181	0.42	0.4181
9/23/2020 8:15	0.021	0.018	0.422	0.4192
9/23/2020 8:16	0.019	0.0181	0.421	0.4203
9/23/2020 8:17	0.015	0.0178	0.431	0.4211
9/23/2020 8:18	0.02	0.0177	0.43	0.422
9/23/2020 8:19	0.018	0.0175	0.43	0.4229
9/23/2020 8:20	0.018	0.0176	0.432	0.4231
9/23/2020 8:21	0.018	0.0177	0.434	0.424
9/23/2020 8:22	0.019	0.0179	0.444	0.426
9/23/2020 8:23	0.022	0.0183	0.443	0.4275
9/23/2020 8:24	0.021	0.0182	0.44	0.4285
9/23/2020 8:25	0.031	0.0193	0.436	0.4298
9/23/2020 8:26	0.019	0.0195	0.43	0.4307
9/23/2020 8:27	0.018	0.0197	0.438	0.4316
9/23/2020 8:28	0.018	0.0197	0.445	0.4331
9/23/2020 8:29	0.018	0.0197	0.443	0.4346
9/23/2020 8:30	0.015	0.0193	0.446	0.4362

Former Coyne Textile
CAMP Station - CHA #2
Remedial Design Construction

Timestamp	Mass Concentration Total (mg/m3)	Dustrak TWA (mg/m3)	PID (ppm)	PID TWA (ppm)
9/23/2020 8:31	0.02	0.0193	0.445	0.4378
9/23/2020 8:32	0.018	0.0195	0.443	0.4386
9/23/2020 8:33	0.023	0.0197	0.441	0.4393
9/23/2020 8:34	0.017	0.0197	0.437	0.4398
9/23/2020 8:35	0.017	0.0196	0.438	0.4402
9/23/2020 8:36	0.019	0.0197	0.44	0.4406
9/23/2020 8:37	0.019	0.0197	0.45	0.441
9/23/2020 8:38	0.017	0.0193	0.444	0.4411
9/23/2020 8:39	0.015	0.0189	0.455	0.4421
9/23/2020 8:40	0.018	0.0181	0.459	0.4436
9/23/2020 8:41	0.027	0.0186	0.457	0.4454
9/23/2020 8:42	0.021	0.0188	0.452	0.4463
9/23/2020 8:43	0.019	0.0189	0.453	0.4469
9/23/2020 8:44	0.018	0.0189	0.459	0.4479
9/23/2020 8:45	0.018	0.0191	0.454	0.4485
9/23/2020 8:46	0.015	0.0187	0.459	0.4494
9/23/2020 8:47	0.02	0.0189	0.453	0.4501
9/23/2020 8:48	0.016	0.0184	0.453	0.4509
9/23/2020 8:49	0.018	0.0185	0.468	0.4529
9/23/2020 8:50	0.021	0.0187	0.483	0.4559
9/23/2020 8:51	0.023	0.019	0.456	0.457
9/23/2020 8:52	0.019	0.019	0.46	0.4577
9/23/2020 8:53	0.018	0.0191	0.459	0.4587
9/23/2020 8:54	0.016	0.0191	0.459	0.4589
9/23/2020 8:55	0.028	0.0198	0.469	0.4596
9/23/2020 8:56	0.015	0.019	0.466	0.4602
9/23/2020 8:57	0.018	0.0188	0.461	0.4608
9/23/2020 8:58	0.02	0.0189	0.465	0.4616
9/23/2020 8:59	0.02	0.019	0.454	0.4613
9/23/2020 9:00	0.018	0.019	0.456	0.4614
9/23/2020 9:01	0.016	0.0191	0.458	0.4613
9/23/2020 9:02	0.018	0.0189	0.469	0.4624
9/23/2020 9:03	0.021	0.0193	0.469	0.4635
9/23/2020 9:04	0.017	0.0192	0.476	0.464
9/23/2020 9:05	0.018	0.019	0.468	0.463
9/23/2020 9:06	0.017	0.0186	0.473	0.4641
9/23/2020 9:07	0.019	0.0186	0.47	0.4648
9/23/2020 9:08	0.017	0.0185	0.465	0.4652
9/23/2020 9:09	0.019	0.0187	0.46	0.4653
9/23/2020 9:10	0.019	0.0181	0.463	0.4649
9/23/2020 9:11	0.019	0.0184	0.463	0.4647
9/23/2020 9:12	0.018	0.0184	0.47	0.4653
9/23/2020 9:13	0.026	0.0188	0.463	0.4651

Former Coyne Textile
CAMP Station - CHA #2
Remedial Design Construction

Timestamp	Mass Concentration Total (mg/m3)	Dustrak TWA (mg/m3)	PID (ppm)	PID TWA (ppm)
9/23/2020 9:14	0.02	0.0188	0.461	0.4656
9/23/2020 9:15	0.02	0.0189	0.459	0.4658
9/23/2020 9:16	0.02	0.0192	0.468	0.4665
9/23/2020 9:17	0.02	0.0193	0.453	0.4654
9/23/2020 9:18	0.022	0.0194	0.464	0.4651
9/23/2020 9:19	0.021	0.0197	0.463	0.4642
9/23/2020 9:20	0.021	0.0199	0.466	0.4641
9/23/2020 9:21	0.021	0.0201	0.457	0.463
9/23/2020 9:22	0.023	0.0204	0.463	0.4625
9/23/2020 9:23	0.022	0.0207	0.463	0.4624
9/23/2020 9:24	0.021	0.0209	0.458	0.4623
9/23/2020 9:25	0.018	0.0208	0.462	0.4622
9/23/2020 9:26	0.021	0.0209	0.453	0.4615
9/23/2020 9:27	0.019	0.021	0.46	0.4609
9/23/2020 9:28	0.02	0.0206	0.46	0.4607
9/23/2020 9:29	0.023	0.0208	0.457	0.4604
9/23/2020 9:30	0.016	0.0205	0.466	0.4609
9/23/2020 9:31	0.019	0.0205	0.469	0.4609
9/23/2020 9:32	0.024	0.0207	0.462	0.4615
9/23/2020 9:33	0.02	0.0206	0.466	0.4617
9/23/2020 9:34	0.022	0.0207	0.457	0.4613
9/23/2020 9:35	0.019	0.0205	0.461	0.4609
9/23/2020 9:36	0.019	0.0204	0.46	0.4611
9/23/2020 9:37	0.021	0.0203	0.464	0.4612
9/23/2020 9:38	0.019	0.0201	0.461	0.4611
9/23/2020 9:39	0.02	0.02	0.473	0.4621
9/23/2020 9:40	0.019	0.0201	0.474	0.4629
9/23/2020 9:41	0.02	0.02	0.471	0.4641
9/23/2020 9:42	0.019	0.02	0.462	0.4642
9/23/2020 9:43	0.019	0.0199	0.482	0.4657
9/23/2020 9:44	0.023	0.0199	0.467	0.4663
9/23/2020 9:45	0.019	0.0201	0.47	0.4666
9/23/2020 9:46	0.022	0.0203	0.46	0.466
9/23/2020 9:47	0.026	0.0205	0.469	0.4665
9/23/2020 9:48	0.022	0.0206	0.46	0.4661
9/23/2020 9:49	0.018	0.0203	0.474	0.4672
9/23/2020 9:50	0.02	0.0204	0.477	0.4683
9/23/2020 9:51	0.023	0.0207	0.467	0.4687
9/23/2020 9:52	0.02	0.0206	0.466	0.4689
9/23/2020 9:53	0.021	0.0207	0.485	0.4705
9/23/2020 9:54	0.023	0.0209	0.481	0.471
9/23/2020 9:55	0.018	0.0209	0.462	0.4702
9/23/2020 9:56	0.016	0.0206	0.478	0.4707

Former Coyne Textile
CAMP Station - CHA #2
Remedial Design Construction

Timestamp	Mass Concentration Total (mg/m3)	Dustrak TWA (mg/m3)	PID (ppm)	PID TWA (ppm)
9/23/2020 9:57	0.018	0.0205	0.474	0.4715
9/23/2020 9:58	0.021	0.0207	0.477	0.4711
9/23/2020 9:59	0.023	0.0207	0.462	0.4708
9/23/2020 10:00	0.024	0.021	0.462	0.4703
9/23/2020 10:01	0.019	0.0208	0.463	0.4705
9/23/2020 10:02	0.024	0.0207	0.467	0.4703
9/23/2020 10:03	0.019	0.0205	0.484	0.4719
9/23/2020 10:04	0.023	0.0208	0.472	0.4718
9/23/2020 10:05	0.019	0.0207	0.461	0.4707
9/23/2020 10:06	0.021	0.0206	0.464	0.4705
9/23/2020 10:07	0.024	0.0209	0.456	0.4699
9/23/2020 10:08	0.022	0.0209	0.482	0.4697
9/23/2020 10:09	0.021	0.0208	0.474	0.4692
9/23/2020 10:10	0.022	0.0211	0.462	0.4692
9/23/2020 10:11	0.02	0.0213	0.467	0.4685
9/23/2020 10:12	0.022	0.0216	0.466	0.4679
9/23/2020 10:13	0.019	0.0215	0.484	0.4684
9/23/2020 10:14	0.023	0.0215	0.471	0.469
9/23/2020 10:15	0.041	0.0226	0.48	0.4702
9/23/2020 10:16	0.024	0.0229	0.475	0.471
9/23/2020 10:17	0.022	0.0228	0.475	0.4715
9/23/2020 10:18	0.021	0.0229	0.469	0.4705
9/23/2020 10:19	0.019	0.0227	0.475	0.4707
9/23/2020 10:20	0.019	0.0227	0.473	0.4715
9/23/2020 10:21	0.022	0.0227	0.467	0.4717
9/23/2020 10:22	0.019	0.0224	0.477	0.4731
9/23/2020 10:23	0.018	0.0221	0.475	0.4727
9/23/2020 10:24	0.019	0.022	0.493	0.4739
9/23/2020 10:25	0.033	0.0227	0.509	0.4771
9/23/2020 10:26	0.027	0.0232	0.501	0.4793
9/23/2020 10:27	0.022	0.0232	0.495	0.4813
9/23/2020 10:28	0.021	0.0233	0.471	0.4804
9/23/2020 10:29	0.02	0.0231	0.475	0.4807
9/23/2020 10:30	0.019	0.0217	0.468	0.4799
9/23/2020 10:31	0.02	0.0214	0.478	0.4801
9/23/2020 10:32	0.022	0.0214	0.453	0.4786
9/23/2020 10:33	0.019	0.0213	0.46	0.478
9/23/2020 10:34	0.021	0.0214	0.454	0.4766
9/23/2020 10:35	0.019	0.0214	0.456	0.4755
9/23/2020 10:36	0.024	0.0215	0.463	0.4752
9/23/2020 10:37	0.021	0.0217	0.463	0.4743
9/23/2020 10:38	0.022	0.0219	0.468	0.4738
9/23/2020 10:39	0.019	0.0219	0.457	0.4714

Former Coyne Textile
CAMP Station - CHA #2
Remedial Design Construction

Timestamp	Mass Concentration Total (mg/m3)	Dustrak TWA (mg/m3)	PID (ppm)	PID TWA (ppm)
9/23/2020 10:40	0.019	0.021	0.474	0.4691
9/23/2020 10:41	0.019	0.0205	0.462	0.4665
9/23/2020 10:42	0.019	0.0203	0.452	0.4636
9/23/2020 10:43	0.022	0.0203	0.455	0.4625
9/23/2020 10:44	0.021	0.0204	0.441	0.4603
9/23/2020 10:45	0.021	0.0205	0.45	0.4591
9/23/2020 10:46	0.025	0.0209	0.443	0.4567
9/23/2020 10:47	0.04	0.0221	0.444	0.4561
9/23/2020 10:48	0.054	0.0244	0.44	0.4548
9/23/2020 10:49	0.021	0.0244	0.445	0.4542
9/23/2020 10:50	0.022	0.0246	0.447	0.4536
9/23/2020 10:51	0.025	0.0247	0.446	0.4525
9/23/2020 10:52	0.028	0.0251	0.438	0.4508
9/23/2020 10:53	0.025	0.0253	0.432	0.4484
9/23/2020 10:54	0.022	0.0255	0.445	0.4476
9/23/2020 10:55	0.023	0.0258	0.454	0.4463
9/23/2020 10:56	0.023	0.0261	0.448	0.4453
9/23/2020 10:57	0.025	0.0265	0.462	0.446
9/23/2020 10:58	0.024	0.0266	0.441	0.4451
9/23/2020 10:59	0.023	0.0267	0.442	0.4451
9/23/2020 11:00	0.024	0.0269	0.455	0.4455
9/23/2020 11:01	0.025	0.0269	0.465	0.4469
9/23/2020 11:02	0.022	0.0257	0.454	0.4476
9/23/2020 11:03	0.022	0.0236	0.455	0.4486
9/23/2020 11:04	0.023	0.0237	0.446	0.4487
9/23/2020 11:05	0.025	0.0239	0.45	0.4489
9/23/2020 11:06	0.025	0.0239	0.456	0.4495
9/23/2020 11:07	0.025	0.0237	0.438	0.4495
9/23/2020 11:08	0.024	0.0237	0.439	0.45
9/23/2020 11:09	0.026	0.0239	0.44	0.4497
9/23/2020 11:10	0.035	0.0247	0.433	0.4483
9/23/2020 11:11	0.023	0.0247	0.445	0.4481
9/23/2020 11:12	0.022	0.0245	0.445	0.4469
9/23/2020 11:13	0.026	0.0247	0.442	0.447
9/23/2020 11:14	0.024	0.0247	0.462	0.4483
9/23/2020 11:15	0.035	0.0255	0.453	0.4482
9/23/2020 11:16	0.031	0.0259	0.462	0.448
9/23/2020 11:17	0.044	0.0273	0.477	0.4495
9/23/2020 11:18	0.027	0.0277	0.456	0.4496
9/23/2020 11:19	0.032	0.0283	0.441	0.4493
9/23/2020 11:20	0.026	0.0283	0.443	0.4488
9/23/2020 11:21	0.025	0.0283	0.454	0.4487
9/23/2020 11:22	0.026	0.0284	0.448	0.4493

Former Coyne Textile
CAMP Station - CHA #2
Remedial Design Construction

Timestamp	Mass Concentration Total (mg/m3)	Dustrak TWA (mg/m3)	PID (ppm)	PID TWA (ppm)
9/23/2020 11:23	0.026	0.0285	0.446	0.4498
9/23/2020 11:24	0.025	0.0285	0.444	0.4501
9/23/2020 11:25	0.025	0.0278	0.448	0.4511
9/23/2020 11:26	0.027	0.0281	0.444	0.451
9/23/2020 11:27	0.024	0.0282	0.445	0.451
9/23/2020 11:28	0.027	0.0283	0.474	0.4531
9/23/2020 11:29	0.025	0.0283	0.45	0.4523
9/23/2020 11:30	0.025	0.0277	0.449	0.4521
9/23/2020 11:31	0.028	0.0275	0.442	0.4507
9/23/2020 11:32	0.03	0.0265	0.431	0.4477
9/23/2020 11:33	0.027	0.0265	0.44	0.4466
9/23/2020 11:34	0.025	0.0261	0.442	0.4467
9/23/2020 11:35	0.024	0.0259	0.469	0.4484
9/23/2020 11:36	0.023	0.0258	0.464	0.4491
9/23/2020 11:37	0.025	0.0257	0.452	0.4493
9/23/2020 11:38	0.024	0.0256	0.491	0.4523
9/23/2020 11:39	0.023	0.0255	0.466	0.4538
9/23/2020 11:40	0.022	0.0253	0.461	0.4547
9/23/2020 11:41	0.023	0.025	0.46	0.4557
9/23/2020 11:42	0.025	0.0251	0.446	0.4558
9/23/2020 11:43	0.03	0.0253	0.436	0.4533
9/23/2020 11:44	0.028	0.0255	0.447	0.4531
9/23/2020 11:45	0.031	0.0259	0.46	0.4538
9/23/2020 11:46	0.028	0.0259	0.442	0.4538
9/23/2020 11:47	0.028	0.0257	0.45	0.4551
9/23/2020 11:48	0.025	0.0256	0.456	0.4561
9/23/2020 11:49	0.027	0.0257	0.459	0.4573
9/23/2020 11:50	0.03	0.0261	0.447	0.4558
9/23/2020 11:51	0.032	0.0267	0.45	0.4549
9/23/2020 11:52	0.031	0.0271	0.442	0.4542
9/23/2020 11:53	0.03	0.0275	0.452	0.4516
9/23/2020 11:54	0.029	0.0279	0.597	0.4603
9/23/2020 11:55	0.065	0.0308	0.478	0.4615
9/23/2020 11:56	0.027	0.0311	0.484	0.4631
9/23/2020 11:57	0.03	0.0314	0.466	0.4644
9/23/2020 11:58	0.044	0.0323	0.485	0.4677
9/23/2020 11:59	0.05	0.0338	0.473	0.4694
9/23/2020 12:00	0.033	0.0339	0.474	0.4703
9/23/2020 12:01	0.029	0.034	0.489	0.4735
9/23/2020 12:02	0.029	0.0341	0.458	0.474
9/23/2020 12:03	0.027	0.0342	0.453	0.4738
9/23/2020 12:04	0.026	0.0341	0.451	0.4733
9/23/2020 12:05	0.193	0.045	0.459	0.4741

Former Coyne Textile
CAMP Station - CHA #2
Remedial Design Construction

Timestamp	Mass Concentration Total (mg/m3)	Dustrak TWA (mg/m3)	PID (ppm)	PID TWA (ppm)
9/23/2020 12:06	0.03	0.0449	0.467	0.4752
9/23/2020 12:07	0.036	0.0452	0.445	0.4754
9/23/2020 12:08	0.034	0.0455	0.45	0.4753
9/23/2020 12:09	0.03	0.0455	0.442	0.4649
9/23/2020 12:10	0.031	0.0433	0.459	0.4637
9/23/2020 12:11	0.031	0.0435	0.475	0.4631
9/23/2020 12:12	0.064	0.0458	0.472	0.4635
9/23/2020 12:13	0.029	0.0448	0.441	0.4605
9/23/2020 12:14	0.035	0.0438	0.484	0.4613
9/23/2020 12:15	0.032	0.0437	0.453	0.4599
9/23/2020 12:16	0.039	0.0444	0.47	0.4586
9/23/2020 12:17	0.041	0.0452	0.449	0.458
9/23/2020 12:18	0.171	0.0548	0.452	0.4579
9/23/2020 12:19	0.069	0.0577	0.46	0.4585
9/23/2020 12:20	0.039	0.0474	0.513	0.4621
9/23/2020 12:21	0.052	0.0489	0.49	0.4637
9/23/2020 12:22	0.033	0.0487	0.447	0.4638
9/23/2020 12:23	0.036	0.0488	0.465	0.4648
9/23/2020 12:24	0.029	0.0487	0.436	0.4644
9/23/2020 12:25	0.031	0.0487	0.438	0.463
9/23/2020 12:26	0.036	0.0491	0.428	0.4599
9/23/2020 12:27	0.036	0.0472	0.412	0.4559
9/23/2020 12:28	0.035	0.0476	0.415	0.4541
9/23/2020 12:29	0.036	0.0477	0.438	0.4511
9/23/2020 12:30	0.035	0.0479	0.439	0.4501
9/23/2020 12:31	0.038	0.0478	0.499	0.4521
9/23/2020 12:32	0.045	0.0481	0.539	0.4581
9/23/2020 12:33	0.04	0.0393	0.46	0.4586
9/23/2020 12:34	0.033	0.0369	0.499	0.4612
9/23/2020 12:35	0.033	0.0365	0.458	0.4575
9/23/2020 12:36	0.037	0.0355	0.461	0.4556
9/23/2020 12:37	0.047	0.0365	0.447	0.4556
9/23/2020 12:38	0.041	0.0368	0.444	0.4542
9/23/2020 12:39	0.033	0.0371	0.435	0.4541
9/23/2020 12:40	0.041	0.0377	0.434	0.4539
9/23/2020 12:41	0.037	0.0378	0.441	0.4547
9/23/2020 12:42	0.033	0.0376	0.453	0.4575
9/23/2020 12:43	0.034	0.0375	0.457	0.4603
9/23/2020 12:44	0.034	0.0374	0.445	0.4607
9/23/2020 12:45	0.033	0.0373	0.442	0.4609
9/23/2020 12:46	0.031	0.0368	0.448	0.4575
9/23/2020 12:47	0.033	0.036	0.478	0.4535
9/23/2020 12:48	0.045	0.0363	0.439	0.4521

Former Coyne Textile
CAMP Station - CHA #2
Remedial Design Construction

Timestamp	Mass Concentration Total (mg/m3)	Dustrak TWA (mg/m3)	PID (ppm)	PID TWA (ppm)
9/23/2020 12:49	0.037	0.0366	0.44	0.4481
9/23/2020 12:50	0.032	0.0365	0.438	0.4468
9/23/2020 12:51	0.051	0.0375	0.475	0.4477
9/23/2020 12:52	0.088	0.0402	0.477	0.4497
9/23/2020 12:53	0.039	0.0401	0.437	0.4493
9/23/2020 12:54	0.036	0.0403	0.44	0.4496
9/23/2020 12:55	0.034	0.0398	0.421	0.4487
9/23/2020 12:56	0.032	0.0395	0.431	0.4481
9/23/2020 12:57	0.039	0.0399	0.451	0.4479
9/23/2020 12:58	0.043	0.0405	0.446	0.4472
9/23/2020 12:59	0.043	0.0411	0.453	0.4477
9/23/2020 13:00	0.043	0.0417	0.449	0.4482
9/23/2020 13:01	0.04	0.0423	0.433	0.4472
9/23/2020 13:02	0.042	0.0429	0.448	0.4452
9/23/2020 13:03	0.193	0.0528	0.445	0.4456
9/23/2020 13:04	0.073	0.0552	0.436	0.4453
9/23/2020 13:05	0.039	0.0557	0.431	0.4449
9/23/2020 13:06	0.034	0.0545	0.436	0.4423
9/23/2020 13:07	0.038	0.0512	0.424	0.4387
9/23/2020 13:08	0.037	0.0511	0.428	0.4381
9/23/2020 13:09	0.046	0.0517	0.456	0.4392
9/23/2020 13:10	0.061	0.0535	0.477	0.4429
9/23/2020 13:11	0.043	0.0543	0.459	0.4448
9/23/2020 13:12	0.035	0.054	0.444	0.4443
9/23/2020 13:13	0.034	0.0534	0.468	0.4458
9/23/2020 13:14	0.037	0.053	0.432	0.4444
9/23/2020 13:15	0.037	0.0526	0.417	0.4423
9/23/2020 13:16	0.042	0.0527	0.442	0.4429
9/23/2020 13:17	0.039	0.0525	0.42	0.441
9/23/2020 13:18	0.036	0.0421	0.417	0.4391
9/23/2020 13:19	0.036	0.0396	0.441	0.4395
9/23/2020 13:20	0.037	0.0395	0.436	0.4398
9/23/2020 13:21	0.033	0.0394	0.433	0.4396
9/23/2020 13:22	0.038	0.0394	0.43	0.44
9/23/2020 13:23	0.039	0.0395	0.435	0.4405
9/23/2020 13:24	0.305	0.0568	0.429	0.4387
9/23/2020 13:25	0.052	0.0562	0.455	0.4372
9/23/2020 13:26	0.037	0.0558	0.455	0.4369
9/23/2020 13:27	0.039	0.0561	0.446	0.4371
9/23/2020 13:28	0.043	0.0567	0.46	0.4365
9/23/2020 13:29	0.055	0.0579	0.456	0.4381
9/23/2020 13:30	0.041	0.0581	0.445	0.44
9/23/2020 13:31	0.053	0.0589	0.439	0.4398

Former Coyne Textile
CAMP Station - CHA #2
Remedial Design Construction

Timestamp	Mass Concentration Total (mg/m3)	Dustrak TWA (mg/m3)	PID (ppm)	PID TWA (ppm)
9/23/2020 13:32	0.05	0.0596	0.463	0.4427
9/23/2020 13:33	0.098	0.0637	0.461	0.4456
9/23/2020 13:34	0.088	0.0672	0.47	0.4475
9/23/2020 13:35	0.042	0.0675	0.461	0.4492
9/23/2020 13:36	0.088	0.0712	0.442	0.4498
9/23/2020 13:37	0.038	0.0712	0.462	0.4519
9/23/2020 13:38	0.067	0.0731	0.428	0.4515
9/23/2020 13:39	0.041	0.0555	0.419	0.4508
9/23/2020 13:40	0.048	0.0552	0.42	0.4485
9/23/2020 13:41	0.092	0.0589	0.436	0.4472
9/23/2020 13:42	0.081	0.0617	0.434	0.4464
9/23/2020 13:43	0.091	0.0649	0.438	0.4449
9/23/2020 13:44	0.049	0.0645	0.434	0.4435
9/23/2020 13:45	0.072	0.0665	0.428	0.4423
9/23/2020 13:46	0.041	0.0657	0.429	0.4417
9/23/2020 13:47	0.037	0.0649	0.421	0.4389
9/23/2020 13:48	0.037	0.0608	0.436	0.4372
9/23/2020 13:49	0.062	0.0591	0.45	0.4359
9/23/2020 13:50	0.073	0.0611	0.469	0.4364
9/23/2020 13:51	0.078	0.0605	0.451	0.437
9/23/2020 13:52	0.104	0.0649	0.452	0.4363
9/23/2020 13:53	0.055	0.0641	0.427	0.4363
9/23/2020 13:54	0.07	0.066	0.443	0.4379
9/23/2020 13:55	0.109	0.0701	0.48	0.4419
9/23/2020 13:56	0.077	0.0691	0.454	0.4431
9/23/2020 13:57	0.046	0.0667	0.481	0.4462
9/23/2020 13:58	0.082	0.0661	0.465	0.448
9/23/2020 13:59	0.041	0.0656	0.462	0.4499
9/23/2020 14:00	0.045	0.0638	0.456	0.4517
9/23/2020 14:01	0.085	0.0667	0.436	0.4522
9/23/2020 14:02	0.044	0.0672	0.435	0.4531
9/23/2020 14:03	0.035	0.0671	0.442	0.4535
9/23/2020 14:04	0.036	0.0653	0.449	0.4535
9/23/2020 14:05	0.035	0.0628	0.449	0.4521
9/23/2020 14:06	0.036	0.06	0.576	0.4605
9/23/2020 14:07	0.042	0.0559	0.517	0.4648
9/23/2020 14:08	0.04	0.0549	0.484	0.4686
9/23/2020 14:09	0.037	0.0527	0.486	0.4715
9/23/2020 14:10	0.037	0.0479	0.464	0.4704
9/23/2020 14:11	0.094	0.049	0.459	0.4707
9/23/2020 14:12	0.051	0.0493	0.445	0.4683
9/23/2020 14:13	0.045	0.0469	0.442	0.4668
9/23/2020 14:14	0.041	0.0469	0.433	0.4649

Former Coyne Textile
CAMP Station - CHA #2
Remedial Design Construction

Timestamp	Mass Concentration Total (mg/m3)	Dustrak TWA (mg/m3)	PID (ppm)	PID TWA (ppm)
9/23/2020 14:15	0.058	0.0477	0.452	0.4646
9/23/2020 14:16	0.047	0.0452	0.434	0.4645
9/23/2020 14:17	0.045	0.0453	0.433	0.4643
9/23/2020 14:18	0.036	0.0453	0.435	0.4639
9/23/2020 14:19	0.035	0.0453	0.453	0.4641
9/23/2020 14:20	0.037	0.0454	0.424	0.4625
9/23/2020 14:21	0.056	0.0467	0.418	0.4519
9/23/2020 14:22	0.048	0.0471	0.447	0.4473
9/23/2020 14:23	0.036	0.0469	0.436	0.4441
9/23/2020 14:24	0.04	0.0471	0.441	0.4411
9/23/2020 14:25	0.064	0.0489	0.446	0.4399
9/23/2020 14:26	0.045	0.0456	0.445	0.4389
9/23/2020 14:27	0.04	0.0449	0.471	0.4407
9/23/2020 14:28	0.056	0.0456	0.439	0.4405
9/23/2020 14:29	0.059	0.0468	0.427	0.4401
9/23/2020 14:30	0.039	0.0455	0.432	0.4387
9/23/2020 14:31	0.047	0.0455	0.423	0.438
9/23/2020 14:32	0.038	0.0451	0.435	0.4381
9/23/2020 14:33	0.04	0.0453	0.444	0.4387
9/23/2020 14:34	0.048	0.0462	0.438	0.4377
9/23/2020 14:35	0.05	0.0471	0.437	0.4386
9/23/2020 14:36	0.051	0.0467	0.445	0.4404
9/23/2020 14:37	0.044	0.0465	0.438	0.4398
9/23/2020 14:38	0.069	0.0487	0.445	0.4404
9/23/2020 14:39	0.057	0.0498	0.434	0.4399
9/23/2020 14:40	0.052	0.049	0.42	0.4382
9/23/2020 14:41	0.059	0.0499	0.411	0.4359
9/23/2020 14:42	0.051	0.0507	0.427	0.433
9/23/2020 14:43	0.102	0.0537	0.428	0.4323
9/23/2020 14:44	0.05	0.0531	0.412	0.4313
9/23/2020 14:45	0.049	0.0538	0.408	0.4297
9/23/2020 14:46	0.042	0.0535	0.424	0.4297
9/23/2020 14:47	0.042	0.0537	0.421	0.4288
9/23/2020 14:48	0.044	0.054	0.42	0.4272
9/23/2020 14:49	0.041	0.0535	0.416	0.4257
9/23/2020 14:50	0.038	0.0527	0.421	0.4247
9/23/2020 14:51	0.041	0.0521	0.423	0.4232
9/23/2020 14:52	0.065	0.0535	0.427	0.4225
9/23/2020 14:53	0.041	0.0516	0.419	0.4207
9/23/2020 14:54	0.038	0.0503	0.435	0.4208
9/23/2020 14:55	0.043	0.0497	0.415	0.4205
9/23/2020 14:56	0.041	0.0485	0.419	0.421
9/23/2020 14:57	0.04	0.0478	0.409	0.4198

Former Coyne Textile
CAMP Station - CHA #2
Remedial Design Construction

Timestamp	Mass Concentration Total (mg/m3)	Dustrak TWA (mg/m3)	PID (ppm)	PID TWA (ppm)
9/23/2020 14:58	0.04	0.0437	0.409	0.4185
9/23/2020 14:59	0.054	0.0439	0.397	0.4175
9/23/2020 15:00	0.049	0.0439	0.424	0.4186
9/23/2020 15:01	0.061	0.0452	0.408	0.4175
9/23/2020 15:02	0.046	0.0455	0.397	0.4159
9/23/2020 15:03	0.066	0.0469	0.405	0.4149
9/23/2020 15:04	0.079	0.0495	0.394	0.4135
9/23/2020 15:05	0.063	0.0511	0.407	0.4125
9/23/2020 15:06	0.039	0.051	0.409	0.4116
9/23/2020 15:07	0.112	0.0541	0.419	0.4111
9/23/2020 15:08	0.058	0.0553	0.404	0.4101
9/23/2020 15:09	0.042	0.0555	0.396	0.4075
9/23/2020 15:10	0.043	0.0555	0.392	0.4059
9/23/2020 15:11	0.062	0.0569	0.411	0.4054
9/23/2020 15:12	0.047	0.0574	0.427	0.4066
9/23/2020 15:13	0.062	0.0589	0.423	0.4075
9/23/2020 15:14	0.047	0.0584	0.398	0.4076
9/23/2020 15:15	0.043	0.058	0.418	0.4072
9/23/2020 15:16	0.041	0.0567	0.396	0.4064
9/23/2020 15:17	0.045	0.0566	0.404	0.4069
9/23/2020 15:18	0.047	0.0553	0.409	0.4071
9/23/2020 15:19	0.043	0.0529	0.401	0.4076
9/23/2020 15:20	0.084	0.0543	0.4	0.4071
9/23/2020 15:21	0.069	0.0563	0.407	0.407
9/23/2020 15:22	0.048	0.0521	0.407	0.4062
9/23/2020 15:23	0.048	0.0514	0.399	0.4059
9/23/2020 15:24	0.039	0.0512	0.394	0.4057
9/23/2020 15:25	0.043	0.0512	0.394	0.4059
9/23/2020 15:26	0.04	0.0497	0.397	0.4049
9/23/2020 15:27	0.038	0.0491	0.393	0.4027
9/23/2020 15:28	0.087	0.0508	0.385	0.4001
9/23/2020 15:29	0.062	0.0518	0.39	0.3996
9/23/2020 15:30	0.042	0.0517	0.386	0.3975
9/23/2020 15:31	0.089	0.0549	0.397	0.3975
9/23/2020 15:32	0.055	0.0556	0.396	0.397
9/23/2020 15:33	0.042	0.0553	0.39	0.3957
9/23/2020 15:34	0.073	0.0573	0.39	0.395
9/23/2020 15:35	0.157	0.0621	0.389	0.3943
9/23/2020 15:36	0.053	0.0611	0.394	0.3934
9/23/2020 15:37	0.041	0.0606	0.399	0.3929
9/23/2020 15:38	0.042	0.0602	0.397	0.3927
9/23/2020 15:39	0.043	0.0605	0.381	0.3919
9/23/2020 15:40	0.04	0.0603	0.383	0.3911

Former Coyne Textile
CAMP Station - CHA #2
Remedial Design Construction

Timestamp	Mass Concentration Total (mg/m3)	Dustrak TWA (mg/m3)	PID (ppm)	PID TWA (ppm)
9/23/2020 15:41	0.039	0.0602	0.386	0.3904
9/23/2020 15:42	0.056	0.0614	0.384	0.3898
9/23/2020 15:43	0.043	0.0585	0.378	0.3893
9/23/2020 15:44	0.051	0.0577	0.373	0.3882
9/23/2020 15:45	0.124	0.0632	0.359	0.3864
9/23/2020 15:46	0.061	0.0613	0.366	0.3843
9/23/2020 15:47	0.051	0.0611	0.368	0.3825
9/23/2020 15:48	0.053	0.0618	0.364	0.3807
9/23/2020 15:49	0.049	0.0602	0.377	0.3799
9/23/2020 15:50	0.047	0.0529	0.365	0.3783
9/23/2020 15:51	0.045	0.0523	0.359	0.3759
9/23/2020 15:52	0.045	0.0526	0.363	0.3735
9/23/2020 15:53	0.052	0.0533	0.354	0.3707
9/23/2020 15:54	0.046	0.0535	0.36	0.3693
9/23/2020 15:55	0.043	0.0537	0.37	0.3684
9/23/2020 15:56	0.048	0.0543	0.371	0.3674
9/23/2020 15:57	0.042	0.0533	0.377	0.3669
9/23/2020 15:58	0.044	0.0534	0.374	0.3667
9/23/2020 15:59	0.05	0.0533	0.356	0.3655
9/23/2020 16:00	0.048	0.0483	0.358	0.3655
9/23/2020 16:01	0.043	0.0471	0.371	0.3658
9/23/2020 16:02	0.049	0.0469	0.352	0.3647
9/23/2020 16:03	0.049	0.0467	0.339	0.3631
9/23/2020 16:04	0.047	0.0465	0.357	0.3617
9/23/2020 16:05	0.045	0.0464	0.354	0.361
9/23/2020 16:06	0.04	0.0461	0.36	0.3611
9/23/2020 16:07	0.042	0.0459	0.359	0.3608
9/23/2020 16:08	0.043	0.0453	0.368	0.3617
9/23/2020 16:09	0.043	0.0451	0.36	0.3617
9/24/2020 7:10	0.033	0.033	0	0
9/24/2020 7:11	0.125	0.079	0	0
9/24/2020 7:12	0.048	0.0687	0.011	0.0014
9/24/2020 7:13	0.043	0.0623	0.027	0.0042
9/24/2020 7:14	0.04	0.0578	0.042	0.008
9/24/2020 7:15	0.041	0.055	0.058	0.0125
9/24/2020 7:16	0.039	0.0527	0.08	0.0182
9/24/2020 7:17	0.04	0.0511	0.099	0.0244
9/24/2020 7:18	0.052	0.0512	0.107	0.0303
9/24/2020 7:19	0.046	0.0507	0.123	0.0365
9/24/2020 7:20	0.04	0.0497	0.138	0.0457
9/24/2020 7:21	0.037	0.0487	0.152	0.0558
9/24/2020 7:22	0.053	0.049	0.16	0.0665
9/24/2020 7:23	0.045	0.0487	0.178	0.0783

Former Coyne Textile
CAMP Station - CHA #2
Remedial Design Construction

Timestamp	Mass Concentration Total (mg/m3)	Dustrak TWA (mg/m3)	PID (ppm)	PID TWA (ppm)
9/24/2020 7:24	0.041	0.0482	0.191	0.0911
9/24/2020 7:25	0.039	0.0486	0.202	0.1045
9/24/2020 7:26	0.039	0.0429	0.212	0.1187
9/24/2020 7:27	0.04	0.0423	0.223	0.1328
9/24/2020 7:28	0.062	0.0436	0.233	0.1465
9/24/2020 7:29	0.065	0.0453	0.245	0.1601
9/24/2020 7:30	0.078	0.0477	0.252	0.173
9/24/2020 7:31	0.039	0.0477	0.261	0.1851
9/24/2020 7:32	0.036	0.0475	0.271	0.1965
9/24/2020 7:33	0.039	0.0466	0.277	0.2079
9/24/2020 7:34	0.038	0.0461	0.279	0.2183
9/24/2020 7:35	0.038	0.0459	0.289	0.2283
9/24/2020 7:36	0.038	0.046	0.295	0.2379
9/24/2020 7:37	0.038	0.045	0.301	0.2473
9/24/2020 7:38	0.041	0.0447	0.307	0.2559
9/24/2020 7:39	0.038	0.0445	0.316	0.2642
9/24/2020 7:40	0.039	0.0445	0.316	0.2718
9/24/2020 7:41	0.041	0.0447	0.316	0.2787
9/24/2020 7:42	0.038	0.0445	0.321	0.2853
9/24/2020 7:43	0.038	0.0429	0.326	0.2915
9/24/2020 7:44	0.037	0.0411	0.331	0.2972
9/24/2020 7:45	0.039	0.0385	0.335	0.3027
9/24/2020 7:46	0.039	0.0385	0.339	0.3079
9/24/2020 7:47	0.038	0.0386	0.344	0.3128
9/24/2020 7:48	0.049	0.0393	0.346	0.3174
9/24/2020 7:49	0.043	0.0396	0.349	0.3221
9/24/2020 7:50	0.039	0.0397	0.351	0.3262
9/24/2020 7:51	0.051	0.0405	0.357	0.3303
9/24/2020 7:52	0.041	0.0407	0.364	0.3345
9/24/2020 7:53	0.038	0.0405	0.36	0.3381
9/24/2020 7:54	0.04	0.0407	0.361	0.3411
9/24/2020 7:55	0.039	0.0407	0.361	0.3441
9/24/2020 7:56	0.036	0.0403	0.369	0.3476
9/24/2020 7:57	0.038	0.0403	0.369	0.3508
9/24/2020 7:58	0.039	0.0404	0.367	0.3535
9/24/2020 7:59	0.036	0.0403	0.37	0.3561
9/24/2020 8:00	0.038	0.0403	0.372	0.3586
9/24/2020 8:01	0.037	0.0401	0.371	0.3607
9/24/2020 8:02	0.048	0.0408	0.376	0.3629
9/24/2020 8:03	0.039	0.0401	0.38	0.3651
9/24/2020 8:04	0.035	0.0396	0.382	0.3673
9/24/2020 8:05	0.038	0.0395	0.386	0.3697
9/24/2020 8:06	0.1	0.0428	0.394	0.3721

Former Coyne Textile
CAMP Station - CHA #2
Remedial Design Construction

Timestamp	Mass Concentration Total (mg/m3)	Dustrak TWA (mg/m3)	PID (ppm)	PID TWA (ppm)
9/24/2020 8:07	0.05	0.0434	0.389	0.3738
9/24/2020 8:08	0.039	0.0435	0.401	0.3765
9/24/2020 8:09	0.041	0.0435	0.409	0.3797
9/24/2020 8:10	0.04	0.0436	0.401	0.3824
9/24/2020 8:11	0.053	0.0447	0.401	0.3845
9/24/2020 8:12	0.036	0.0446	0.398	0.3865
9/24/2020 8:13	0.037	0.0445	0.402	0.3888
9/24/2020 8:14	0.037	0.0445	0.398	0.3907
9/24/2020 8:15	0.07	0.0467	0.404	0.3928
9/24/2020 8:16	0.053	0.0477	0.403	0.3949
9/24/2020 8:17	0.04	0.0472	0.412	0.3973
9/24/2020 8:18	0.037	0.0471	0.409	0.3993
9/24/2020 8:19	0.04	0.0474	0.41	0.4011
9/24/2020 8:20	0.044	0.0478	0.414	0.403
9/24/2020 8:21	0.061	0.0452	0.413	0.4043
9/24/2020 8:22	0.053	0.0454	0.416	0.4061
9/24/2020 8:23	0.044	0.0457	0.426	0.4077
9/24/2020 8:24	0.036	0.0454	0.422	0.4086
9/24/2020 8:25	0.036	0.0451	0.422	0.41
9/24/2020 8:26	0.038	0.0441	0.424	0.4115
9/24/2020 8:27	0.048	0.0449	0.431	0.4137
9/24/2020 8:28	0.049	0.0457	0.427	0.4154
9/24/2020 8:29	0.051	0.0467	0.43	0.4175
9/24/2020 8:30	0.052	0.0455	0.427	0.4191
9/24/2020 8:31	0.042	0.0447	0.426	0.4206
9/24/2020 8:32	0.04	0.0447	0.436	0.4222
9/24/2020 8:33	0.038	0.0448	0.435	0.4239
9/24/2020 8:34	0.036	0.0445	0.439	0.4259
9/24/2020 8:35	0.035	0.0439	0.441	0.4277
9/24/2020 8:36	0.037	0.0423	0.439	0.4294
9/24/2020 8:37	0.039	0.0414	0.44	0.431
9/24/2020 8:38	0.039	0.0411	0.445	0.4323
9/24/2020 8:39	0.077	0.0438	0.447	0.4339
9/24/2020 8:40	0.04	0.0441	0.448	0.4357
9/24/2020 8:41	0.049	0.0448	0.45	0.4374
9/24/2020 8:42	0.04	0.0443	0.449	0.4386
9/24/2020 8:43	0.038	0.0435	0.449	0.4401
9/24/2020 8:44	0.037	0.0426	0.449	0.4413
9/24/2020 8:45	0.038	0.0417	0.449	0.4428
9/24/2020 8:46	0.037	0.0413	0.453	0.4446
9/24/2020 8:47	0.035	0.041	0.454	0.4458
9/24/2020 8:48	0.063	0.0427	0.45	0.4468
9/24/2020 8:49	0.045	0.0433	0.455	0.4479

Former Coyne Textile
CAMP Station - CHA #2
Remedial Design Construction

Timestamp	Mass Concentration Total (mg/m3)	Dustrak TWA (mg/m3)	PID (ppm)	PID TWA (ppm)
9/24/2020 8:50	0.045	0.0439	0.457	0.4489
9/24/2020 8:51	0.038	0.044	0.459	0.4503
9/24/2020 8:52	0.037	0.0439	0.459	0.4515
9/24/2020 8:53	0.035	0.0436	0.458	0.4524
9/24/2020 8:54	0.035	0.0408	0.461	0.4533
9/24/2020 8:55	0.035	0.0405	0.465	0.4545
9/24/2020 8:56	0.036	0.0396	0.461	0.4552
9/24/2020 8:57	0.035	0.0393	0.463	0.4561
9/24/2020 8:58	0.036	0.0391	0.467	0.4573
9/24/2020 8:59	0.035	0.039	0.467	0.4585
9/24/2020 9:00	0.035	0.0388	0.471	0.46
9/24/2020 9:01	0.035	0.0387	0.481	0.4619
9/24/2020 9:02	0.034	0.0386	0.468	0.4628
9/24/2020 9:03	0.049	0.0377	0.476	0.4645
9/24/2020 9:04	0.041	0.0374	0.468	0.4654
9/24/2020 9:05	0.035	0.0367	0.469	0.4662
9/24/2020 9:06	0.035	0.0365	0.475	0.4673
9/24/2020 9:07	0.036	0.0365	0.471	0.4681
9/24/2020 9:08	0.035	0.0365	0.48	0.4695
9/24/2020 9:09	0.035	0.0365	0.476	0.4705
9/24/2020 9:10	0.035	0.0365	0.479	0.4715
9/24/2020 9:11	0.035	0.0364	0.478	0.4726
9/24/2020 9:12	0.034	0.0363	0.481	0.4738
9/24/2020 9:13	0.035	0.0363	0.476	0.4744
9/24/2020 9:14	0.036	0.0363	0.476	0.475
9/24/2020 9:15	0.036	0.0364	0.482	0.4757
9/24/2020 9:16	0.036	0.0365	0.48	0.4757
9/24/2020 9:17	0.035	0.0365	0.475	0.4761
9/24/2020 9:18	0.035	0.0356	0.477	0.4762
9/24/2020 9:19	0.037	0.0353	0.478	0.4769
9/24/2020 9:20	0.036	0.0354	0.482	0.4777
9/24/2020 9:21	0.036	0.0355	0.485	0.4784
9/24/2020 9:22	0.035	0.0354	0.479	0.4789
9/24/2020 9:23	0.037	0.0355	0.48	0.4789
9/24/2020 9:24	0.035	0.0355	0.48	0.4792
9/24/2020 9:25	0.035	0.0355	0.483	0.4795
9/24/2020 9:26	0.034	0.0355	0.485	0.4799
9/24/2020 9:27	0.037	0.0357	0.484	0.4801
9/24/2020 9:28	0.035	0.0357	0.485	0.4807
9/24/2020 9:29	0.039	0.0359	0.485	0.4813
9/24/2020 9:30	0.034	0.0357	0.484	0.4815
9/24/2020 9:31	0.037	0.0358	0.487	0.4819
9/24/2020 9:32	0.036	0.0359	0.489	0.4829

Former Coyne Textile
CAMP Station - CHA #2
Remedial Design Construction

Timestamp	Mass Concentration Total (mg/m3)	Dustrak TWA (mg/m3)	PID (ppm)	PID TWA (ppm)
9/24/2020 9:33	0.037	0.036	0.488	0.4836
9/24/2020 9:34	0.036	0.0359	0.495	0.4847
9/24/2020 9:35	0.035	0.0359	0.488	0.4851
9/24/2020 9:36	0.037	0.0359	0.505	0.4865
9/24/2020 9:37	0.036	0.036	0.501	0.4879
9/24/2020 9:38	0.036	0.0359	0.494	0.4889
9/24/2020 9:39	0.038	0.0361	0.497	0.49
9/24/2020 9:40	0.036	0.0362	0.495	0.4908
9/24/2020 9:41	0.034	0.0362	0.497	0.4916
9/24/2020 9:42	0.035	0.0361	0.497	0.4925
9/24/2020 9:43	0.035	0.0361	0.499	0.4934
9/24/2020 9:44	0.035	0.0358	0.505	0.4947
9/24/2020 9:45	0.043	0.0364	0.514	0.4967
9/24/2020 9:46	0.034	0.0362	0.502	0.4977
9/24/2020 9:47	0.039	0.0364	0.504	0.4987
9/24/2020 9:48	0.039	0.0365	0.503	0.4997
9/24/2020 9:49	0.065	0.0385	0.502	0.5002
9/24/2020 9:50	0.039	0.0387	0.503	0.5012
9/24/2020 9:51	0.037	0.0387	0.502	0.501
9/24/2020 9:52	0.036	0.0387	0.502	0.5011
9/24/2020 9:53	0.035	0.0387	0.499	0.5014
9/24/2020 9:54	0.035	0.0385	0.502	0.5017
9/24/2020 9:55	0.034	0.0383	0.496	0.5018
9/24/2020 9:56	0.035	0.0384	0.496	0.5017
9/24/2020 9:57	0.035	0.0384	0.499	0.5019
9/24/2020 9:58	0.034	0.0383	0.497	0.5017
9/24/2020 9:59	0.034	0.0383	0.498	0.5013
9/24/2020 10:00	0.033	0.0376	0.498	0.5002
9/24/2020 10:01	0.034	0.0376	0.498	0.4999
9/24/2020 10:02	0.045	0.038	0.5	0.4997
9/24/2020 10:03	0.036	0.0378	0.497	0.4993
9/24/2020 10:04	0.04	0.0361	0.53	0.5011
9/24/2020 10:05	0.035	0.0359	0.494	0.5005
9/24/2020 10:06	0.037	0.0359	0.496	0.5001
9/24/2020 10:07	0.034	0.0357	0.493	0.4995
9/24/2020 10:08	0.035	0.0357	0.492	0.4991
9/24/2020 10:09	0.039	0.036	0.493	0.4985
9/24/2020 10:10	0.034	0.036	0.49	0.4981
9/24/2020 10:11	0.034	0.0359	0.495	0.498
9/24/2020 10:12	0.035	0.0359	0.489	0.4973
9/24/2020 10:13	0.035	0.036	0.49	0.4969
9/24/2020 10:14	0.034	0.036	0.516	0.4981
9/24/2020 10:15	0.035	0.0361	0.491	0.4976

Former Coyne Textile
CAMP Station - CHA #2
Remedial Design Construction

Timestamp	Mass Concentration Total (mg/m3)	Dustrak TWA (mg/m3)	PID (ppm)	PID TWA (ppm)
9/24/2020 10:16	0.035	0.0362	0.495	0.4974
9/24/2020 10:17	0.034	0.0355	0.488	0.4966
9/24/2020 10:18	0.034	0.0353	0.49	0.4961
9/24/2020 10:19	0.032	0.0348	0.497	0.4939
9/24/2020 10:20	0.035	0.0348	0.488	0.4935
9/24/2020 10:21	0.033	0.0345	0.495	0.4935
9/24/2020 10:22	0.034	0.0345	0.494	0.4935
9/24/2020 10:23	0.034	0.0345	0.492	0.4935
9/24/2020 10:24	0.08	0.0372	0.504	0.4943
9/24/2020 10:25	0.034	0.0372	0.488	0.4941
9/24/2020 10:26	0.045	0.0379	0.487	0.4936
9/24/2020 10:27	0.037	0.0381	0.495	0.494
9/24/2020 10:28	0.035	0.0381	0.494	0.4943
9/24/2020 10:29	0.034	0.0381	0.487	0.4923
9/24/2020 10:30	0.038	0.0383	0.495	0.4926
9/24/2020 10:31	0.033	0.0381	0.49	0.4923
9/24/2020 10:32	0.034	0.0381	0.489	0.4923
9/24/2020 10:33	0.034	0.0381	0.488	0.4922
9/24/2020 10:34	0.034	0.0383	0.49	0.4917
9/24/2020 10:35	0.038	0.0385	0.484	0.4915
9/24/2020 10:36	0.036	0.0387	0.486	0.4909
9/24/2020 10:37	0.037	0.0389	0.489	0.4905
9/24/2020 10:38	0.034	0.0389	0.491	0.4905
9/24/2020 10:39	0.034	0.0358	0.484	0.4891
9/24/2020 10:40	0.033	0.0357	0.489	0.4892
9/24/2020 10:41	0.033	0.0349	0.49	0.4894
9/24/2020 10:42	0.032	0.0346	0.497	0.4895
9/24/2020 10:43	0.033	0.0345	0.49	0.4893
9/24/2020 10:44	0.058	0.0361	0.494	0.4897
9/24/2020 10:45	0.039	0.0361	0.494	0.4897
9/24/2020 10:46	0.034	0.0362	0.493	0.4899
9/24/2020 10:47	0.035	0.0363	0.492	0.4901
9/24/2020 10:48	0.036	0.0364	0.495	0.4905
9/24/2020 10:49	0.037	0.0366	0.492	0.4907
9/24/2020 10:50	0.035	0.0364	0.494	0.4913
9/24/2020 10:51	0.033	0.0362	0.496	0.492
9/24/2020 10:52	0.035	0.0361	0.493	0.4923
9/24/2020 10:53	0.038	0.0363	0.494	0.4925
9/24/2020 10:54	0.036	0.0365	0.494	0.4931
9/24/2020 10:55	0.035	0.0366	0.494	0.4935
9/24/2020 10:56	0.038	0.0369	0.489	0.4934
9/24/2020 10:57	0.037	0.0373	0.496	0.4933
9/24/2020 10:58	0.036	0.0375	0.485	0.493

Former Coyne Textile
CAMP Station - CHA #2
Remedial Design Construction

Timestamp	Mass Concentration Total (mg/m3)	Dustrak TWA (mg/m3)	PID (ppm)	PID TWA (ppm)
9/24/2020 10:59	0.037	0.0361	0.497	0.4932
9/24/2020 11:00	0.063	0.0377	0.489	0.4929
9/24/2020 11:01	0.061	0.0395	0.518	0.4945
9/24/2020 11:02	0.054	0.0407	0.51	0.4957
9/24/2020 11:03	0.039	0.0409	0.529	0.498
9/24/2020 11:04	0.039	0.0411	0.509	0.4991
9/24/2020 11:05	0.05	0.0421	0.503	0.4997
9/24/2020 11:06	0.035	0.0422	0.512	0.5008
9/24/2020 11:07	0.035	0.0422	0.495	0.5009
9/24/2020 11:08	0.034	0.0419	0.499	0.5013
9/24/2020 11:09	0.035	0.0419	0.497	0.5015
9/24/2020 11:10	0.035	0.0419	0.496	0.5016
9/24/2020 11:11	0.036	0.0417	0.491	0.5017
9/24/2020 11:12	0.035	0.0416	0.515	0.503
9/24/2020 11:13	0.036	0.0416	0.516	0.5051
9/24/2020 11:14	0.035	0.0415	0.501	0.5053
9/24/2020 11:15	0.033	0.0395	0.51	0.5067
9/24/2020 11:16	0.035	0.0377	0.506	0.5059
9/24/2020 11:17	0.035	0.0365	0.512	0.5061
9/24/2020 11:18	0.037	0.0363	0.525	0.5058
9/24/2020 11:19	0.042	0.0365	0.508	0.5057
9/24/2020 11:20	0.043	0.0361	0.503	0.5057
9/24/2020 11:21	0.037	0.0362	0.503	0.5051
9/24/2020 11:22	0.034	0.0361	0.511	0.5062
9/24/2020 11:23	0.035	0.0362	0.497	0.5061
9/24/2020 11:24	0.034	0.0361	0.501	0.5063
9/24/2020 11:25	0.048	0.037	0.5	0.5066
9/24/2020 11:26	0.038	0.0371	0.497	0.507
9/24/2020 11:27	0.039	0.0374	0.54	0.5087
9/24/2020 11:28	0.036	0.0374	0.518	0.5088
9/24/2020 11:29	0.036	0.0375	0.504	0.509
9/24/2020 11:30	0.034	0.0375	0.498	0.5082
9/24/2020 11:31	0.036	0.0376	0.496	0.5075
9/24/2020 11:32	0.034	0.0375	0.498	0.5066
9/24/2020 11:33	0.036	0.0375	0.499	0.5049
9/24/2020 11:34	0.037	0.0371	0.492	0.5038
9/24/2020 11:35	0.035	0.0366	0.494	0.5032
9/24/2020 11:36	0.036	0.0365	0.489	0.5023
9/24/2020 11:37	0.034	0.0365	0.497	0.5013
9/24/2020 11:38	0.034	0.0365	0.493	0.5011
9/24/2020 11:39	0.035	0.0365	0.494	0.5006
9/24/2020 11:40	0.036	0.0357	0.495	0.5003
9/24/2020 11:41	0.035	0.0355	0.496	0.5002

Former Coyne Textile
CAMP Station - CHA #2
Remedial Design Construction

Timestamp	Mass Concentration Total (mg/m3)	Dustrak TWA (mg/m3)	PID (ppm)	PID TWA (ppm)
9/24/2020 11:42	0.035	0.0353	0.493	0.4971
9/24/2020 11:43	0.037	0.0353	0.494	0.4955
9/24/2020 11:44	0.046	0.036	0.488	0.4944
9/24/2020 11:45	0.038	0.0363	0.485	0.4935
9/24/2020 11:46	0.038	0.0364	0.487	0.4929
9/24/2020 11:47	0.037	0.0366	0.484	0.492
9/24/2020 11:48	0.042	0.037	0.485	0.4911
9/24/2020 11:49	0.047	0.0377	0.491	0.491
9/24/2020 11:50	0.036	0.0377	0.481	0.4901
9/24/2020 11:51	0.038	0.0379	0.482	0.4897
9/24/2020 11:52	0.036	0.038	0.475	0.4882
9/24/2020 11:53	0.037	0.0382	0.478	0.4872
9/24/2020 11:54	0.037	0.0383	0.477	0.4861
9/24/2020 11:55	0.036	0.0383	0.48	0.4851
9/24/2020 11:56	0.037	0.0385	0.479	0.4839
9/24/2020 11:57	0.037	0.0386	0.481	0.4831
9/24/2020 11:58	0.037	0.0386	0.479	0.4821
9/24/2020 11:59	0.037	0.038	0.476	0.4813
9/24/2020 12:00	0.037	0.0379	0.483	0.4812
9/24/2020 12:01	0.039	0.038	0.477	0.4805
9/24/2020 12:02	0.038	0.0381	0.476	0.48
9/24/2020 12:03	0.037	0.0377	0.478	0.4795
9/24/2020 12:04	0.039	0.0372	0.48	0.4788
9/24/2020 12:05	0.037	0.0373	0.479	0.4787
9/24/2020 12:06	0.041	0.0375	0.502	0.48
9/24/2020 12:07	0.056	0.0388	0.499	0.4816
9/24/2020 12:08	0.145	0.046	0.487	0.4822
9/24/2020 12:09	0.078	0.0487	0.475	0.4821
9/24/2020 12:10	0.038	0.0489	0.481	0.4821
9/24/2020 12:11	0.038	0.0489	0.493	0.4831
9/24/2020 12:12	0.039	0.0491	0.495	0.484
9/24/2020 12:13	0.038	0.0491	0.486	0.4845
9/24/2020 12:14	0.036	0.0491	0.487	0.4852
9/24/2020 12:15	0.036	0.049	0.495	0.486
9/24/2020 12:16	0.038	0.0489	0.504	0.4878
9/24/2020 12:17	0.038	0.0489	0.483	0.4883
9/24/2020 12:18	0.038	0.049	0.481	0.4885
9/24/2020 12:19	0.037	0.0489	0.477	0.4883
9/24/2020 12:20	0.037	0.0489	0.468	0.4875
9/24/2020 12:21	0.045	0.0491	0.512	0.4882
9/24/2020 12:22	0.039	0.048	0.483	0.4871
9/24/2020 12:23	0.038	0.0409	0.487	0.4871
9/24/2020 12:24	0.039	0.0383	0.504	0.4891

Former Coyne Textile
CAMP Station - CHA #2
Remedial Design Construction

Timestamp	Mass Concentration Total (mg/m3)	Dustrak TWA (mg/m3)	PID (ppm)	PID TWA (ppm)
9/24/2020 12:25	0.041	0.0385	0.519	0.4916
9/24/2020 12:26	0.04	0.0386	0.494	0.4917
9/24/2020 12:27	0.114	0.0436	0.489	0.4913
9/24/2020 12:28	0.038	0.0436	0.5	0.4922
9/24/2020 12:29	0.116	0.0489	0.485	0.4921
9/24/2020 12:30	0.037	0.049	0.472	0.4905
9/24/2020 12:31	0.036	0.0489	0.462	0.4877
9/24/2020 12:32	0.036	0.0487	0.463	0.4864
9/24/2020 12:33	0.04	0.0489	0.514	0.4886
9/24/2020 12:34	0.042	0.0492	0.484	0.4891
9/24/2020 12:35	0.037	0.0492	0.465	0.4889
9/24/2020 12:36	0.037	0.0487	0.461	0.4855
9/24/2020 12:37	0.043	0.0489	0.462	0.4841
9/24/2020 12:38	0.037	0.0489	0.451	0.4817
9/24/2020 12:39	0.034	0.0485	0.448	0.4779
9/24/2020 12:40	0.035	0.0481	0.442	0.4728
9/24/2020 12:41	0.081	0.0509	0.443	0.4694
9/24/2020 12:42	0.043	0.0461	0.448	0.4667
9/24/2020 12:43	0.049	0.0469	0.454	0.4636
9/24/2020 12:44	0.038	0.0417	0.456	0.4617
9/24/2020 12:45	0.05	0.0425	0.446	0.4599
9/24/2020 12:46	0.052	0.0436	0.46	0.4598
9/24/2020 12:47	0.045	0.0442	0.489	0.4615
9/24/2020 12:48	0.055	0.0452	0.456	0.4577
9/24/2020 12:49	0.043	0.0453	0.452	0.4555
9/24/2020 12:50	0.042	0.0456	0.444	0.4541
9/24/2020 12:51	0.044	0.0461	0.44	0.4527
9/24/2020 12:52	0.045	0.0462	0.455	0.4523
9/24/2020 12:53	0.039	0.0463	0.44	0.4515
9/24/2020 12:54	0.044	0.047	0.438	0.4509
9/24/2020 12:55	0.038	0.0472	0.429	0.45
9/24/2020 12:56	0.041	0.0445	0.427	0.4489
9/24/2020 12:57	0.037	0.0441	0.423	0.4473
9/24/2020 12:58	0.038	0.0434	0.421	0.4451
9/24/2020 12:59	0.038	0.0434	0.42	0.4427
9/24/2020 13:00	0.039	0.0427	0.41	0.4403
9/24/2020 13:01	0.043	0.0421	0.415	0.4373
9/24/2020 13:02	0.04	0.0417	0.416	0.4324
9/24/2020 13:03	0.038	0.0406	0.414	0.4296
9/24/2020 13:04	0.039	0.0403	0.411	0.4269
9/24/2020 13:05	0.037	0.04	0.407	0.4244
9/24/2020 13:06	0.036	0.0395	0.409	0.4223
9/24/2020 13:07	0.04	0.0391	0.412	0.4195

Former Coyne Textile
CAMP Station - CHA #2
Remedial Design Construction

Timestamp	Mass Concentration Total (mg/m3)	Dustrak TWA (mg/m3)	PID (ppm)	PID TWA (ppm)
9/24/2020 13:08	0.041	0.0393	0.409	0.4174
9/24/2020 13:09	0.055	0.04	0.412	0.4157
9/24/2020 13:10	0.039	0.0401	0.41	0.4144
9/24/2020 13:11	0.037	0.0398	0.409	0.4132
9/24/2020 13:12	0.037	0.0398	0.402	0.4118
9/24/2020 13:13	0.038	0.0398	0.409	0.411
9/24/2020 13:14	0.041	0.04	0.414	0.4106
9/24/2020 13:15	0.038	0.0399	0.413	0.4108
9/24/2020 13:16	0.039	0.0397	0.422	0.4113
9/24/2020 13:17	0.038	0.0395	0.433	0.4124
9/24/2020 13:18	0.038	0.0395	0.412	0.4123
9/24/2020 13:19	0.037	0.0394	0.405	0.4119
9/24/2020 13:20	0.038	0.0395	0.399	0.4113
9/24/2020 13:21	0.038	0.0396	0.396	0.4105
9/24/2020 13:22	0.038	0.0395	0.41	0.4103
9/24/2020 13:23	0.038	0.0393	0.405	0.4101
9/24/2020 13:24	0.04	0.0383	0.406	0.4097
9/24/2020 13:25	0.045	0.0387	0.4	0.409
9/24/2020 13:26	0.038	0.0387	0.402	0.4085
9/24/2020 13:27	0.039	0.0389	0.395	0.4081
9/24/2020 13:28	0.038	0.0389	0.393	0.407
9/24/2020 13:29	0.037	0.0386	0.394	0.4057
9/24/2020 13:30	0.038	0.0386	0.436	0.4072
9/24/2020 13:31	0.038	0.0385	0.409	0.4063
9/24/2020 13:32	0.037	0.0385	0.413	0.405
9/24/2020 13:33	0.038	0.0385	0.443	0.4071
9/24/2020 13:34	0.038	0.0385	0.409	0.4073
9/24/2020 13:35	0.045	0.039	0.417	0.4085
9/24/2020 13:36	0.039	0.0391	0.423	0.4103
9/24/2020 13:37	0.038	0.0391	0.408	0.4102
9/24/2020 13:38	0.042	0.0393	0.403	0.4101
9/24/2020 13:39	0.038	0.0392	0.452	0.4131
9/24/2020 13:40	0.037	0.0387	0.415	0.4141
9/24/2020 13:41	0.038	0.0387	0.418	0.4152
9/24/2020 13:42	0.051	0.0395	0.422	0.417
9/24/2020 13:43	0.055	0.0406	0.392	0.4169
9/24/2020 13:44	0.058	0.042	0.383	0.4162
9/24/2020 13:45	0.043	0.0423	0.38	0.4125
9/24/2020 13:46	0.039	0.0424	0.375	0.4102
9/24/2020 13:47	0.04	0.0426	0.378	0.4079
9/24/2020 13:48	0.041	0.0428	0.376	0.4034
9/24/2020 13:49	0.054	0.0439	0.386	0.4019
9/24/2020 13:50	0.046	0.0439	0.403	0.4009

Former Coyne Textile
CAMP Station - CHA #2
Remedial Design Construction

Timestamp	Mass Concentration Total (mg/m3)	Dustrak TWA (mg/m3)	PID (ppm)	PID TWA (ppm)
9/24/2020 13:51	0.048	0.0445	0.391	0.3988
9/24/2020 13:52	0.049	0.0453	0.376	0.3967
9/24/2020 13:53	0.045	0.0455	0.376	0.3949
9/24/2020 13:54	0.045	0.0459	0.393	0.3909
9/24/2020 13:55	0.037	0.0459	0.388	0.3891
9/24/2020 13:56	0.043	0.0463	0.376	0.3863
9/24/2020 13:57	0.041	0.0456	0.368	0.3827
9/24/2020 13:58	0.038	0.0445	0.369	0.3812
9/24/2020 13:59	0.04	0.0433	0.368	0.3802
9/24/2020 14:00	0.039	0.043	0.366	0.3793
9/24/2020 14:01	0.04	0.0431	0.367	0.3787
9/24/2020 14:02	0.039	0.043	0.372	0.3783
9/24/2020 14:03	0.037	0.0427	0.366	0.3777
9/24/2020 14:04	0.038	0.0417	0.403	0.3788
9/24/2020 14:05	0.039	0.0412	0.377	0.3771
9/24/2020 14:06	0.039	0.0406	0.374	0.3759
9/24/2020 14:07	0.046	0.0404	0.399	0.3775
9/24/2020 14:08	0.05	0.0407	0.382	0.3779
9/24/2020 14:09	0.05	0.0411	0.393	0.3779
9/24/2020 14:10	0.044	0.0415	0.377	0.3771
9/24/2020 14:11	0.04	0.0413	0.371	0.3768
9/24/2020 14:12	0.038	0.0411	0.375	0.3773
9/24/2020 14:13	0.038	0.0411	0.372	0.3775
9/24/2020 14:14	0.046	0.0415	0.492	0.3857
9/24/2020 14:15	0.04	0.0416	0.388	0.3872
9/24/2020 14:16	0.039	0.0415	0.384	0.3883
9/24/2020 14:17	0.037	0.0414	0.379	0.3888
9/24/2020 14:18	0.038	0.0415	0.414	0.392
9/24/2020 14:19	0.042	0.0417	0.384	0.3907
9/24/2020 14:20	0.045	0.0421	0.379	0.3909
9/24/2020 14:21	0.044	0.0425	0.374	0.3909
9/24/2020 14:22	0.043	0.0423	0.369	0.3889
9/24/2020 14:23	0.042	0.0417	0.372	0.3882
9/24/2020 14:24	0.063	0.0426	0.367	0.3865
9/24/2020 14:25	0.058	0.0435	0.393	0.3875
9/24/2020 14:26	0.04	0.0435	0.376	0.3879
9/24/2020 14:27	0.043	0.0439	0.393	0.3891
9/24/2020 14:28	0.05	0.0447	0.384	0.3899
9/24/2020 14:29	0.046	0.0447	0.369	0.3817
9/24/2020 14:30	0.043	0.0449	0.371	0.3805
9/24/2020 14:31	0.039	0.0449	0.374	0.3799
9/24/2020 14:32	0.042	0.0452	0.385	0.3803
9/24/2020 14:33	0.047	0.0458	0.371	0.3774

Former Coyne Textile
CAMP Station - CHA #2
Remedial Design Construction

Timestamp	Mass Concentration Total (mg/m3)	Dustrak TWA (mg/m3)	PID (ppm)	PID TWA (ppm)
9/24/2020 14:34	0.041	0.0457	0.367	0.3763
9/24/2020 14:35	0.038	0.0453	0.376	0.3761
9/24/2020 14:36	0.044	0.0453	0.386	0.3769
9/24/2020 14:37	0.049	0.0457	0.38	0.3776
9/24/2020 14:38	0.037	0.0453	0.374	0.3777
9/24/2020 14:39	0.037	0.0436	0.376	0.3783
9/24/2020 14:40	0.039	0.0423	0.378	0.3773
9/24/2020 14:41	0.043	0.0425	0.375	0.3773
9/24/2020 14:42	0.04	0.0423	0.38	0.3764
9/24/2020 14:43	0.042	0.0418	0.379	0.3761
9/24/2020 14:44	0.042	0.0415	0.374	0.3764
9/24/2020 14:45	0.038	0.0412	0.379	0.3769
9/24/2020 14:46	0.038	0.0411	0.375	0.377
9/24/2020 14:47	0.038	0.0409	0.392	0.3775
9/24/2020 14:48	0.037	0.0402	0.387	0.3785
9/24/2020 14:49	0.038	0.04	0.405	0.3811
9/24/2020 14:50	0.039	0.0401	0.384	0.3816
9/24/2020 14:51	0.037	0.0396	0.382	0.3813
9/24/2020 14:52	0.038	0.0389	0.387	0.3818
9/24/2020 14:53	0.036	0.0388	0.385	0.3825
9/24/2020 14:54	0.036	0.0387	0.392	0.3836
9/24/2020 14:55	0.039	0.0387	0.385	0.3841
9/24/2020 14:56	0.045	0.0389	0.383	0.3846
9/24/2020 14:57	0.043	0.0391	0.374	0.3842
9/24/2020 14:58	0.039	0.0389	0.376	0.384
9/24/2020 14:59	0.037	0.0385	0.375	0.3841
9/24/2020 15:00	0.053	0.0395	0.373	0.3837
9/24/2020 15:01	0.051	0.0404	0.373	0.3835
9/24/2020 15:02	0.046	0.0409	0.375	0.3824
9/24/2020 15:03	0.042	0.0413	0.371	0.3813
9/24/2020 15:04	0.042	0.0415	0.37	0.379
9/24/2020 15:05	0.041	0.0417	0.372	0.3782
9/24/2020 15:06	0.047	0.0423	0.36	0.3767
9/24/2020 15:07	0.04	0.0425	0.363	0.3751
9/24/2020 15:08	0.038	0.0426	0.386	0.3752
9/24/2020 15:09	0.037	0.0427	0.395	0.3754
9/24/2020 15:10	0.037	0.0425	0.374	0.3747
9/24/2020 15:11	0.037	0.042	0.363	0.3733
9/24/2020 15:12	0.039	0.0417	0.37	0.3731
9/24/2020 15:13	0.038	0.0417	0.377	0.3731
9/24/2020 15:14	0.041	0.0419	0.383	0.3737
9/24/2020 15:15	0.232	0.0539	0.372	0.3736
9/24/2020 15:16	0.107	0.0576	0.362	0.3729

Former Coyne Textile
CAMP Station - CHA #2
Remedial Design Construction

Timestamp	Mass Concentration Total (mg/m3)	Dustrak TWA (mg/m3)	PID (ppm)	PID TWA (ppm)
9/24/2020 15:17	0.043	0.0574	0.354	0.3715
9/24/2020 15:18	0.041	0.0573	0.348	0.3699
9/24/2020 15:19	0.041	0.0573	0.345	0.3683
9/24/2020 15:20	0.045	0.0575	0.338	0.366
9/24/2020 15:21	0.045	0.0574	0.344	0.3649
9/24/2020 15:22	0.047	0.0579	0.338	0.3633
9/24/2020 15:23	0.044	0.0583	0.34	0.3602
9/24/2020 15:24	0.041	0.0585	0.339	0.3565
9/24/2020 15:25	0.044	0.059	0.329	0.3535
9/24/2020 15:26	0.055	0.0602	0.398	0.3558
9/24/2020 15:27	0.044	0.0605	0.392	0.3573
9/24/2020 15:28	0.039	0.0606	0.354	0.3557
9/24/2020 15:29	0.038	0.0604	0.347	0.3533
9/24/2020 15:30	0.039	0.0475	0.343	0.3514
9/24/2020 15:31	0.042	0.0432	0.357	0.3511
9/24/2020 15:32	0.039	0.0429	0.365	0.3518
9/24/2020 15:33	0.039	0.0428	0.356	0.3523
9/24/2020 15:34	0.039	0.0427	0.38	0.3547
9/24/2020 15:35	0.039	0.0423	0.358	0.356
9/24/2020 15:36	0.17	0.0506	0.339	0.3557
9/24/2020 15:37	0.049	0.0507	0.33	0.3551
9/24/2020 15:38	0.076	0.0529	0.326	0.3542
9/24/2020 15:39	0.064	0.0544	0.35	0.3549
9/24/2020 15:40	0.046	0.0545	0.349	0.3563
9/24/2020 15:41	0.042	0.0537	0.339	0.3523
9/24/2020 15:42	0.104	0.0577	0.329	0.3481
9/24/2020 15:43	0.063	0.0593	0.339	0.3471
9/24/2020 15:44	0.04	0.0594	0.365	0.3483
9/24/2020 15:45	0.039	0.0594	0.341	0.3482
9/24/2020 15:46	0.041	0.0593	0.325	0.3461
9/25/2020 6:27	0.044	0.044	0	0
9/25/2020 6:28	0.045	0.0445	0	0
9/25/2020 6:29	0.048	0.0457	0	0
9/25/2020 6:30	0.045	0.0455	0	0
9/25/2020 6:31	0.044	0.0452	0	0
9/25/2020 6:32	0.044	0.045	0	0
9/25/2020 6:33	0.044	0.0449	0	0
9/25/2020 6:34	0.044	0.0447	0	0
9/25/2020 6:35	0.044	0.0447	0	0
9/25/2020 6:36	0.043	0.0445	0	0
9/25/2020 6:37	0.043	0.0444	0	0
9/25/2020 6:38	0.043	0.0442	0	0
9/25/2020 6:39	0.043	0.0442	0.012	0.0008

Former Coyne Textile
CAMP Station - CHA #2
Remedial Design Construction

Timestamp	Mass Concentration Total (mg/m3)	Dustrak TWA (mg/m3)	PID (ppm)	PID TWA (ppm)
9/25/2020 6:40	0.043	0.0441	0.027	0.0026
9/25/2020 6:41	0.042	0.0439	0.045	0.0056
9/25/2020 6:42	0.041	0.0437	0.06	0.0096
9/25/2020 6:43	0.042	0.0435	0.075	0.0146
9/25/2020 6:44	0.042	0.0431	0.093	0.0208
9/25/2020 6:45	0.042	0.0429	0.106	0.0279
9/25/2020 6:46	0.042	0.0428	0.104	0.0348
9/25/2020 6:47	0.043	0.0427	0.12	0.0428
9/25/2020 6:48	0.044	0.0427	0.138	0.052
9/25/2020 6:49	0.045	0.0428	0.137	0.0611
9/25/2020 6:50	0.044	0.0428	0.151	0.0712
9/25/2020 6:51	0.044	0.0429	0.161	0.0819
9/25/2020 6:52	0.044	0.0429	0.174	0.0935
9/25/2020 6:53	0.045	0.0431	0.181	0.1056
9/25/2020 6:54	0.044	0.0431	0.19	0.1175
9/25/2020 6:55	0.049	0.0435	0.206	0.1294
9/25/2020 6:56	0.05	0.0441	0.208	0.1403
9/25/2020 6:57	0.047	0.0445	0.213	0.1505
9/25/2020 6:58	0.047	0.0448	0.221	0.1602
9/25/2020 6:59	0.046	0.0451	0.233	0.1695
9/25/2020 7:00	0.044	0.0452	0.236	0.1782
9/25/2020 7:01	0.043	0.0453	0.246	0.1877
9/25/2020 7:02	0.048	0.0456	0.248	0.1962
9/25/2020 7:03	0.048	0.0459	0.252	0.2038
9/25/2020 7:04	0.044	0.0458	0.258	0.2119
9/25/2020 7:05	0.046	0.0459	0.26	0.2191
9/25/2020 7:06	0.045	0.046	0.264	0.226
9/25/2020 7:07	0.043	0.0459	0.273	0.2326
9/25/2020 7:08	0.044	0.0459	0.274	0.2388
9/25/2020 7:09	0.042	0.0457	0.281	0.2449
9/25/2020 7:10	0.052	0.0459	0.281	0.2499
9/25/2020 7:11	0.077	0.0477	0.287	0.2551
9/25/2020 7:12	0.063	0.0488	0.289	0.2602
9/25/2020 7:13	0.054	0.0493	0.294	0.2651
9/25/2020 7:14	0.05	0.0495	0.297	0.2693
9/25/2020 7:15	0.046	0.0497	0.297	0.2734
9/25/2020 7:16	0.044	0.0497	0.306	0.2774
9/25/2020 7:17	0.045	0.0495	0.305	0.2812
9/25/2020 7:18	0.044	0.0493	0.308	0.2849
9/25/2020 7:19	0.047	0.0495	0.306	0.2881
9/25/2020 7:20	0.049	0.0497	0.306	0.2912
9/25/2020 7:21	0.048	0.0499	0.309	0.2942
9/25/2020 7:22	0.044	0.0499	0.316	0.2971

Former Coyne Textile
CAMP Station - CHA #2
Remedial Design Construction

Timestamp	Mass Concentration Total (mg/m3)	Dustrak TWA (mg/m3)	PID (ppm)	PID TWA (ppm)
9/25/2020 7:23	0.044	0.0499	0.316	0.2999
9/25/2020 7:24	0.046	0.0502	0.316	0.3022
9/25/2020 7:25	0.044	0.0497	0.32	0.3048
9/25/2020 7:26	0.044	0.0475	0.319	0.3069
9/25/2020 7:27	0.054	0.0469	0.321	0.3091
9/25/2020 7:28	0.046	0.0463	0.32	0.3108
9/25/2020 7:29	0.045	0.046	0.319	0.3123
9/25/2020 7:30	0.053	0.0465	0.324	0.3141
9/25/2020 7:31	0.046	0.0466	0.324	0.3153
9/25/2020 7:32	0.045	0.0466	0.323	0.3165
9/25/2020 7:33	0.045	0.0467	0.323	0.3175
9/25/2020 7:34	0.046	0.0466	0.325	0.3187
9/25/2020 7:35	0.046	0.0464	0.328	0.3202
9/25/2020 7:36	0.05	0.0465	0.328	0.3215
9/25/2020 7:37	0.052	0.0471	0.326	0.3221
9/25/2020 7:38	0.063	0.0483	0.325	0.3227
9/25/2020 7:39	0.046	0.0483	0.329	0.3236
9/25/2020 7:40	0.048	0.0486	0.33	0.3243
9/25/2020 7:41	0.047	0.0488	0.339	0.3256
9/25/2020 7:42	0.047	0.0483	0.332	0.3263
9/25/2020 7:43	0.045	0.0483	0.33	0.327
9/25/2020 7:44	0.069	0.0499	0.351	0.3291
9/25/2020 7:45	0.05	0.0497	0.348	0.3307
9/25/2020 7:46	0.046	0.0497	0.34	0.3318
9/25/2020 7:47	0.047	0.0498	0.339	0.3329
9/25/2020 7:48	0.051	0.0502	0.335	0.3337
9/25/2020 7:49	0.057	0.0509	0.337	0.3345
9/25/2020 7:50	0.046	0.0509	0.337	0.3351
9/25/2020 7:51	0.045	0.0506	0.335	0.3355
9/25/2020 7:52	0.047	0.0503	0.338	0.3363
9/25/2020 7:53	0.046	0.0491	0.334	0.3369
9/25/2020 7:54	0.044	0.049	0.332	0.3371
9/25/2020 7:55	0.043	0.0487	0.334	0.3374
9/25/2020 7:56	0.047	0.0487	0.343	0.3377
9/25/2020 7:57	0.042	0.0483	0.341	0.3383
9/25/2020 7:58	0.044	0.0483	0.339	0.3389
9/25/2020 7:59	0.044	0.0466	0.343	0.3383
9/25/2020 8:00	0.042	0.0461	0.341	0.3379
9/25/2020 8:01	0.045	0.046	0.359	0.3391
9/25/2020 8:02	0.049	0.0461	0.368	0.3411
9/25/2020 8:03	0.045	0.0457	0.349	0.342
9/25/2020 8:04	0.042	0.0447	0.354	0.3431
9/25/2020 8:05	0.04	0.0443	0.348	0.3439

Former Coyne Textile
CAMP Station - CHA #2
Remedial Design Construction

Timestamp	Mass Concentration Total (mg/m3)	Dustrak TWA (mg/m3)	PID (ppm)	PID TWA (ppm)
9/25/2020 8:06	0.043	0.0442	0.358	0.3454
9/25/2020 8:07	0.042	0.0439	0.35	0.3462
9/25/2020 8:08	0.04	0.0435	0.36	0.3479
9/25/2020 8:09	0.049	0.0438	0.351	0.3492
9/25/2020 8:10	0.05	0.0443	0.351	0.3503
9/25/2020 8:11	0.06	0.0451	0.354	0.3511
9/25/2020 8:12	0.068	0.0469	0.365	0.3527
9/25/2020 8:13	0.049	0.0472	0.365	0.3544
9/25/2020 8:14	0.043	0.0471	0.366	0.3559
9/25/2020 8:15	0.043	0.0472	0.363	0.3574
9/25/2020 8:16	0.043	0.0471	0.371	0.3582
9/25/2020 8:17	0.043	0.0467	0.365	0.358
9/25/2020 8:18	0.042	0.0465	0.37	0.3594
9/25/2020 8:19	0.052	0.0471	0.369	0.3604
9/25/2020 8:20	0.046	0.0475	0.373	0.3621
9/25/2020 8:21	0.047	0.0478	0.386	0.3639
9/25/2020 8:22	0.047	0.0481	0.383	0.3661
9/25/2020 8:23	0.046	0.0485	0.397	0.3686
9/25/2020 8:24	0.045	0.0483	0.401	0.3719
9/25/2020 8:25	0.041	0.0477	0.395	0.3749
9/25/2020 8:26	0.041	0.0464	0.414	0.3789
9/25/2020 8:27	0.041	0.0446	0.401	0.3813
9/25/2020 8:28	0.042	0.0441	0.405	0.3839
9/25/2020 8:29	0.044	0.0442	0.406	0.3866
9/25/2020 8:30	0.08	0.0467	0.406	0.3895
9/25/2020 8:31	0.053	0.0473	0.409	0.392
9/25/2020 8:32	0.043	0.0473	0.411	0.3951
9/25/2020 8:33	0.043	0.0474	0.414	0.398
9/25/2020 8:34	0.042	0.0467	0.415	0.4011
9/25/2020 8:35	0.041	0.0464	0.41	0.4035
9/25/2020 8:36	0.043	0.0461	0.411	0.4052
9/25/2020 8:37	0.055	0.0467	0.414	0.4073
9/25/2020 8:38	0.042	0.0464	0.417	0.4086
9/25/2020 8:39	0.045	0.0464	0.418	0.4097
9/25/2020 8:40	0.045	0.0467	0.417	0.4112
9/25/2020 8:41	0.041	0.0467	0.423	0.4118
9/25/2020 8:42	0.039	0.0465	0.429	0.4137
9/25/2020 8:43	0.041	0.0465	0.425	0.415
9/25/2020 8:44	0.039	0.0461	0.422	0.4161
9/25/2020 8:45	0.039	0.0434	0.428	0.4175
9/25/2020 8:46	0.039	0.0425	0.427	0.4187
9/25/2020 8:47	0.044	0.0425	0.426	0.4197
9/25/2020 8:48	0.042	0.0425	0.433	0.421

Former Coyne Textile
CAMP Station - CHA #2
Remedial Design Construction

Timestamp	Mass Concentration Total (mg/m3)	Dustrak TWA (mg/m3)	PID (ppm)	PID TWA (ppm)
9/25/2020 8:49	0.051	0.0431	0.437	0.4225
9/25/2020 8:50	0.046	0.0434	0.44	0.4245
9/25/2020 8:51	0.042	0.0433	0.507	0.4309
9/25/2020 8:52	0.044	0.0426	0.672	0.4481
9/25/2020 8:53	0.042	0.0426	0.519	0.4549
9/25/2020 8:54	0.042	0.0424	0.493	0.4599
9/25/2020 8:55	0.042	0.0422	0.478	0.4639
9/25/2020 8:56	0.041	0.0422	0.474	0.4673
9/25/2020 8:57	0.04	0.0423	0.467	0.4699
9/25/2020 8:58	0.039	0.0421	0.464	0.4725
9/25/2020 8:59	0.037	0.042	0.453	0.4745
9/25/2020 9:00	0.05	0.0427	0.462	0.4768
9/25/2020 9:01	0.042	0.0429	0.466	0.4794
9/25/2020 9:02	0.042	0.0428	0.46	0.4817
9/25/2020 9:03	0.04	0.0427	0.465	0.4838
9/25/2020 9:04	0.04	0.0419	0.464	0.4856
9/25/2020 9:05	0.042	0.0417	0.47	0.4876
9/25/2020 9:06	0.041	0.0416	0.475	0.4855
9/25/2020 9:07	0.043	0.0415	0.467	0.4718
9/25/2020 9:08	0.036	0.0411	0.474	0.4688
9/25/2020 9:09	0.036	0.0407	0.499	0.4692
9/25/2020 9:10	0.036	0.0403	0.475	0.469
9/25/2020 9:11	0.036	0.04	0.475	0.4691
9/25/2020 9:12	0.035	0.0397	0.478	0.4698
9/25/2020 9:13	0.035	0.0394	0.479	0.4708
9/25/2020 9:14	0.035	0.0393	0.478	0.4725
9/25/2020 9:15	0.035	0.0383	0.477	0.4735
9/25/2020 9:16	0.035	0.0378	0.49	0.4751
9/25/2020 9:17	0.038	0.0375	0.481	0.4765
9/25/2020 9:18	0.038	0.0374	0.485	0.4778
9/25/2020 9:19	0.035	0.0371	0.483	0.4791
9/25/2020 9:20	0.037	0.0367	0.487	0.4802
9/25/2020 9:21	0.035	0.0363	0.499	0.4818
9/25/2020 9:22	0.037	0.0359	0.487	0.4831
9/25/2020 9:23	0.035	0.0359	0.483	0.4837
9/25/2020 9:24	0.037	0.0359	0.482	0.4826
9/25/2020 9:25	0.042	0.0363	0.488	0.4835
9/25/2020 9:26	0.034	0.0362	0.487	0.4843
9/25/2020 9:27	0.035	0.0362	0.486	0.4848
9/25/2020 9:28	0.035	0.0362	0.491	0.4856
9/25/2020 9:29	0.036	0.0363	0.492	0.4865
9/25/2020 9:30	0.035	0.0363	0.492	0.4875
9/25/2020 9:31	0.035	0.0363	0.494	0.4878

Former Coyne Textile
CAMP Station - CHA #2
Remedial Design Construction

Timestamp	Mass Concentration Total (mg/m3)	Dustrak TWA (mg/m3)	PID (ppm)	PID TWA (ppm)
9/25/2020 9:32	0.036	0.0361	0.498	0.4889
9/25/2020 9:33	0.035	0.0359	0.494	0.4895
9/25/2020 9:34	0.033	0.0358	0.49	0.49
9/25/2020 9:35	0.034	0.0356	0.513	0.4917
9/25/2020 9:36	0.035	0.0356	0.495	0.4915
9/25/2020 9:37	0.035	0.0355	0.496	0.4921
9/25/2020 9:38	0.036	0.0355	0.501	0.4933
9/25/2020 9:39	0.034	0.0353	0.497	0.4943
9/25/2020 9:40	0.034	0.0348	0.495	0.4947
9/25/2020 9:41	0.035	0.0349	0.492	0.4951
9/25/2020 9:42	0.037	0.035	0.489	0.4953
9/25/2020 9:43	0.037	0.0351	0.499	0.4958
9/25/2020 9:44	0.036	0.0351	0.5	0.4963
9/25/2020 9:45	0.033	0.035	0.494	0.4965
9/25/2020 9:46	0.039	0.0353	0.494	0.4965
9/25/2020 9:47	0.037	0.0353	0.498	0.4965
9/25/2020 9:48	0.035	0.0353	0.499	0.4968
9/25/2020 9:49	0.033	0.0353	0.502	0.4976
9/25/2020 9:50	0.033	0.0353	0.496	0.4965
9/25/2020 9:51	0.034	0.0352	0.496	0.4965
9/25/2020 9:52	0.036	0.0353	0.497	0.4966
9/25/2020 9:53	0.034	0.0351	0.497	0.4963
9/25/2020 9:54	0.036	0.0353	0.5	0.4965
9/25/2020 9:55	0.053	0.0365	0.501	0.4969
9/25/2020 9:56	0.034	0.0365	0.494	0.4971
9/25/2020 9:57	0.033	0.0362	0.498	0.4977
9/25/2020 9:58	0.035	0.0361	0.493	0.4973
9/25/2020 9:59	0.033	0.0359	0.496	0.497
9/25/2020 10:00	0.033	0.0359	0.495	0.4971
9/25/2020 10:01	0.033	0.0355	0.493	0.497
9/25/2020 10:02	0.035	0.0353	0.494	0.4967
9/25/2020 10:03	0.034	0.0353	0.494	0.4964
9/25/2020 10:04	0.038	0.0356	0.506	0.4967
9/25/2020 10:05	0.06	0.0374	0.493	0.4965
9/25/2020 10:06	0.04	0.0378	0.492	0.4962
9/25/2020 10:07	0.033	0.0376	0.495	0.4961
9/25/2020 10:08	0.034	0.0376	0.492	0.4957
9/25/2020 10:09	0.034	0.0375	0.502	0.4959
9/25/2020 10:10	0.042	0.0367	0.495	0.4955
9/25/2020 10:11	0.035	0.0368	0.497	0.4957
9/25/2020 10:12	0.053	0.0381	0.495	0.4955
9/25/2020 10:13	0.037	0.0383	0.493	0.4955
9/25/2020 10:14	0.034	0.0383	0.494	0.4953

Former Coyne Textile
CAMP Station - CHA #2
Remedial Design Construction

Timestamp	Mass Concentration Total (mg/m3)	Dustrak TWA (mg/m3)	PID (ppm)	PID TWA (ppm)
9/25/2020 10:15	0.033	0.0383	0.498	0.4955
9/25/2020 10:16	0.033	0.0383	0.492	0.4955
9/25/2020 10:17	0.033	0.0382	0.493	0.4954
9/25/2020 10:18	0.034	0.0382	0.493	0.4953
9/25/2020 10:19	0.032	0.0378	0.491	0.4943
9/25/2020 10:20	0.031	0.0359	0.49	0.4941
9/25/2020 10:21	0.031	0.0353	0.498	0.4945
9/25/2020 10:22	0.031	0.0351	0.484	0.4938
9/25/2020 10:23	0.03	0.0349	0.488	0.4935
9/25/2020 10:24	0.031	0.0347	0.479	0.492
9/25/2020 10:25	0.039	0.0345	0.492	0.4918
9/25/2020 10:26	0.046	0.0352	0.487	0.4911
9/25/2020 10:27	0.033	0.0339	0.486	0.4905
9/25/2020 10:28	0.038	0.0339	0.486	0.4901
9/25/2020 10:29	0.034	0.0339	0.475	0.4888
9/25/2020 10:30	0.031	0.0338	0.483	0.4878
9/25/2020 10:31	0.031	0.0337	0.485	0.4873
9/25/2020 10:32	0.035	0.0338	0.485	0.4868
9/25/2020 10:33	0.032	0.0337	0.487	0.4864
9/25/2020 10:34	0.031	0.0336	0.488	0.4862
9/25/2020 10:35	0.031	0.0336	0.483	0.4857
9/25/2020 10:36	0.03	0.0335	0.521	0.4873
9/25/2020 10:37	0.03	0.0335	0.511	0.4891
9/25/2020 10:38	0.032	0.0336	0.494	0.4895
9/25/2020 10:39	0.029	0.0335	0.492	0.4903
9/25/2020 10:40	0.051	0.0343	0.49	0.4902
9/25/2020 10:41	0.041	0.0339	0.488	0.4903
9/25/2020 10:42	0.036	0.0341	0.489	0.4905
9/25/2020 10:43	0.033	0.0338	0.494	0.491
9/25/2020 10:44	0.032	0.0337	0.508	0.4932
9/25/2020 10:45	0.036	0.034	0.492	0.4938
9/25/2020 10:46	0.033	0.0341	0.487	0.4939
9/25/2020 10:47	0.03	0.0338	0.485	0.4939
9/25/2020 10:48	0.032	0.0338	0.492	0.4943
9/25/2020 10:49	0.031	0.0338	0.477	0.4935
9/25/2020 10:50	0.034	0.034	0.478	0.4932
9/25/2020 10:51	0.031	0.0341	0.476	0.4902
9/25/2020 10:52	0.031	0.0341	0.477	0.4879
9/25/2020 10:53	0.031	0.0341	0.48	0.487
9/25/2020 10:54	0.032	0.0343	0.47	0.4855
9/25/2020 10:55	0.03	0.0329	0.464	0.4838
9/25/2020 10:56	0.031	0.0322	0.467	0.4824
9/25/2020 10:57	0.03	0.0318	0.465	0.4808

Former Coyne Textile
CAMP Station - CHA #2
Remedial Design Construction

Timestamp	Mass Concentration Total (mg/m3)	Dustrak TWA (mg/m3)	PID (ppm)	PID TWA (ppm)
9/25/2020 10:58	0.035	0.0319	0.455	0.4782
9/25/2020 10:59	0.03	0.0318	0.479	0.4763
9/25/2020 11:00	0.028	0.0313	0.489	0.4761
9/25/2020 11:01	0.028	0.0309	0.519	0.4782
9/25/2020 11:02	0.029	0.0309	0.479	0.4778
9/25/2020 11:03	0.034	0.031	0.47	0.4763
9/25/2020 11:04	0.034	0.0312	0.457	0.475
9/25/2020 11:05	0.035	0.0313	0.454	0.4734
9/25/2020 11:06	0.035	0.0315	0.451	0.4717
9/25/2020 11:07	0.04	0.0321	0.455	0.4703
9/25/2020 11:08	0.036	0.0325	0.455	0.4686
9/25/2020 11:09	0.034	0.0326	0.452	0.4674
9/25/2020 11:10	0.04	0.0333	0.453	0.4667
9/25/2020 11:11	0.036	0.0336	0.49	0.4682
9/25/2020 11:12	0.034	0.0339	0.466	0.4683
9/25/2020 11:13	0.032	0.0337	0.49	0.4706
9/25/2020 11:14	0.036	0.0341	0.465	0.4697
9/25/2020 11:15	0.044	0.0351	0.465	0.4681
9/25/2020 11:16	0.036	0.0357	0.461	0.4642
9/25/2020 11:17	0.033	0.0359	0.463	0.4631
9/25/2020 11:18	0.033	0.0359	0.464	0.4627
9/25/2020 11:19	0.033	0.0358	0.466	0.4633
9/25/2020 11:20	0.033	0.0357	0.566	0.4708
9/25/2020 11:21	0.032	0.0355	0.521	0.4755
9/25/2020 11:22	0.033	0.035	0.487	0.4776
9/25/2020 11:23	0.034	0.0349	0.465	0.4783
9/25/2020 11:24	0.035	0.0349	0.46	0.4788
9/25/2020 11:25	0.034	0.0345	0.471	0.48
9/25/2020 11:26	0.097	0.0386	0.45	0.4773
9/25/2020 11:27	0.046	0.0394	0.454	0.4765
9/25/2020 11:28	0.034	0.0395	0.464	0.4748
9/25/2020 11:29	0.034	0.0394	0.487	0.4763
9/25/2020 11:30	0.035	0.0388	0.471	0.4767
9/25/2020 11:31	0.04	0.0391	0.437	0.4751
9/25/2020 11:32	0.036	0.0393	0.44	0.4735
9/25/2020 11:33	0.037	0.0395	0.435	0.4716
9/25/2020 11:34	0.035	0.0397	0.476	0.4723
9/25/2020 11:35	0.039	0.0401	0.434	0.4635
9/25/2020 11:36	0.044	0.0409	0.458	0.4593
9/25/2020 11:37	0.041	0.0414	0.445	0.4565
9/25/2020 11:38	0.033	0.0413	0.442	0.4549
9/25/2020 11:39	0.034	0.0413	0.442	0.4537
9/25/2020 11:40	0.034	0.0413	0.447	0.4521

Former Coyne Textile
CAMP Station - CHA #2
Remedial Design Construction

Timestamp	Mass Concentration Total (mg/m3)	Dustrak TWA (mg/m3)	PID (ppm)	PID TWA (ppm)
9/25/2020 11:41	0.044	0.0377	0.449	0.4521
9/25/2020 11:42	0.037	0.0371	0.435	0.4508
9/25/2020 11:43	0.032	0.037	0.43	0.4485
9/25/2020 11:44	0.042	0.0375	0.427	0.4445
9/25/2020 11:45	0.038	0.0377	0.432	0.4419
9/25/2020 11:46	0.035	0.0374	0.442	0.4423
9/25/2020 11:47	0.032	0.0371	0.452	0.4431
9/25/2020 11:48	0.031	0.0367	0.426	0.4425
9/25/2020 11:49	0.031	0.0365	0.426	0.4391
9/25/2020 11:50	0.031	0.0359	0.427	0.4387
9/25/2020 11:51	0.032	0.0351	0.43	0.4368
9/25/2020 11:52	0.033	0.0346	0.43	0.4358
9/25/2020 11:53	0.034	0.0347	0.445	0.436
9/25/2020 11:54	0.034	0.0347	0.43	0.4352
9/25/2020 11:55	0.032	0.0345	0.428	0.4339
9/25/2020 11:56	0.035	0.0339	0.423	0.4322
9/25/2020 11:57	0.033	0.0337	0.419	0.4311
9/25/2020 11:58	0.038	0.0341	0.414	0.4301
9/25/2020 11:59	0.032	0.0334	0.416	0.4293
9/25/2020 12:00	0.035	0.0332	0.442	0.43
9/25/2020 12:01	0.037	0.0333	0.439	0.4298
9/25/2020 12:02	0.034	0.0335	0.427	0.4281
9/25/2020 12:03	0.036	0.0338	0.422	0.4279
9/25/2020 12:04	0.037	0.0342	0.43	0.4281
9/25/2020 12:05	0.038	0.0347	0.435	0.4287
9/25/2020 12:06	0.034	0.0348	0.449	0.4299
9/25/2020 12:07	0.064	0.0369	0.46	0.4319
9/25/2020 12:08	0.052	0.0381	0.448	0.4321
9/25/2020 12:09	0.033	0.038	0.462	0.4343
9/25/2020 12:10	0.031	0.0379	0.455	0.4361
9/25/2020 12:11	0.028	0.0375	0.557	0.445
9/25/2020 12:12	0.028	0.0371	0.46	0.4477
9/25/2020 12:13	0.029	0.0365	0.446	0.4499
9/25/2020 12:14	0.029	0.0363	0.476	0.4539
9/25/2020 12:15	0.028	0.0359	0.461	0.4551
9/25/2020 12:16	0.03	0.0354	0.458	0.4564
9/25/2020 12:17	0.028	0.035	0.462	0.4587
9/25/2020 12:18	0.031	0.0347	0.472	0.4621
9/25/2020 12:19	0.031	0.0343	0.513	0.4676
9/25/2020 12:20	0.029	0.0337	0.495	0.4716
9/25/2020 12:21	0.032	0.0335	0.456	0.4721
9/25/2020 12:22	0.029	0.0312	0.472	0.4729
9/25/2020 12:23	0.03	0.0297	0.445	0.4727

Former Coyne Textile
CAMP Station - CHA #2
Remedial Design Construction

Timestamp	Mass Concentration Total (mg/m3)	Dustrak TWA (mg/m3)	PID (ppm)	PID TWA (ppm)
9/25/2020 12:24	0.033	0.0297	0.466	0.4729
9/25/2020 12:25	0.028	0.0295	0.492	0.4754
9/25/2020 12:26	0.028	0.0295	0.46	0.4689
9/25/2020 12:27	0.03	0.0297	0.473	0.4698
9/25/2020 12:28	0.037	0.0302	0.417	0.4679
9/25/2020 12:29	0.033	0.0305	0.427	0.4646
9/25/2020 12:30	0.035	0.0309	0.406	0.4609
9/25/2020 12:31	0.03	0.0309	0.406	0.4575
9/25/2020 12:32	0.029	0.031	0.408	0.4539
9/25/2020 12:33	0.03	0.0309	0.414	0.45
9/25/2020 12:34	0.035	0.0312	0.412	0.4433
9/25/2020 12:35	0.037	0.0317	0.393	0.4365
9/25/2020 12:36	0.035	0.0319	0.387	0.4319
9/25/2020 12:37	0.03	0.032	0.395	0.4267
9/25/2020 12:38	0.03	0.032	0.403	0.4239
9/25/2020 12:39	0.032	0.0319	0.402	0.4197
9/25/2020 12:40	0.032	0.0322	0.389	0.4128
9/25/2020 12:41	0.035	0.0327	0.391	0.4082
9/25/2020 12:42	0.031	0.0327	0.395	0.403
9/25/2020 12:43	0.046	0.0333	0.397	0.4017
9/25/2020 12:44	0.03	0.0331	0.396	0.3996
9/25/2020 12:45	0.03	0.0328	0.393	0.3987
9/25/2020 12:46	0.032	0.0329	0.395	0.398
9/25/2020 12:47	0.03	0.033	0.383	0.3963
9/25/2020 12:48	0.032	0.0331	0.421	0.3968
9/25/2020 12:49	0.032	0.0329	0.442	0.3988
9/25/2020 12:50	0.029	0.0324	0.422	0.4007
9/25/2020 12:51	0.029	0.032	0.481	0.407
9/25/2020 12:52	0.032	0.0321	0.415	0.4083
9/25/2020 12:53	0.034	0.0324	0.411	0.4089
9/25/2020 12:54	0.031	0.0323	0.447	0.4119
9/25/2020 12:55	0.032	0.0323	0.414	0.4135
9/25/2020 12:56	0.036	0.0324	0.397	0.4139
9/25/2020 12:57	0.033	0.0325	0.394	0.4139
9/25/2020 12:58	0.031	0.0315	0.388	0.4133
9/25/2020 12:59	0.029	0.0315	0.393	0.4131
9/25/2020 13:00	0.029	0.0314	0.392	0.413
9/25/2020 13:01	0.03	0.0313	0.391	0.4127
9/25/2020 13:02	0.031	0.0313	0.391	0.4133
9/25/2020 13:03	0.028	0.0311	0.39	0.4112
9/25/2020 13:04	0.033	0.0311	0.389	0.4077
9/25/2020 13:05	0.034	0.0315	0.387	0.4053
9/25/2020 13:06	0.036	0.0319	0.389	0.3992

Former Coyne Textile
CAMP Station - CHA #2
Remedial Design Construction

Timestamp	Mass Concentration Total (mg/m3)	Dustrak TWA (mg/m3)	PID (ppm)	PID TWA (ppm)
9/25/2020 13:07	0.036	0.0322	0.389	0.3975
9/25/2020 13:08	0.036	0.0323	0.388	0.3959
9/25/2020 13:09	0.045	0.0333	0.386	0.3919
9/25/2020 13:10	0.033	0.0333	0.385	0.3899
9/25/2020 13:11	0.032	0.0331	0.383	0.389
9/25/2020 13:12	0.031	0.0329	0.381	0.3881
9/25/2020 13:13	0.032	0.033	0.381	0.3877
9/25/2020 13:14	0.048	0.0343	0.379	0.3867
9/25/2020 13:15	0.033	0.0345	0.381	0.386
9/25/2020 13:16	0.032	0.0347	0.376	0.385
9/25/2020 13:17	0.032	0.0347	0.377	0.3841
9/25/2020 13:18	0.035	0.0352	0.373	0.3829
9/25/2020 13:19	0.034	0.0353	0.376	0.3821
9/25/2020 13:20	0.032	0.0351	0.369	0.3809
9/25/2020 13:21	0.037	0.0352	0.374	0.3799
9/25/2020 13:22	0.036	0.0352	0.364	0.3782
9/25/2020 13:23	0.032	0.0349	0.366	0.3767
9/25/2020 13:24	0.03	0.0339	0.367	0.3755
9/25/2020 13:25	0.032	0.0339	0.367	0.3743
9/25/2020 13:26	0.034	0.034	0.365	0.3731
9/25/2020 13:27	0.034	0.0342	0.367	0.3721
9/25/2020 13:28	0.03	0.0341	0.365	0.3711
9/25/2020 13:29	0.04	0.0335	0.36	0.3698
9/25/2020 13:30	0.037	0.0338	0.352	0.3679
9/25/2020 13:31	0.034	0.0339	0.355	0.3665
9/25/2020 13:32	0.049	0.0351	0.348	0.3645
9/25/2020 13:33	0.047	0.0359	0.341	0.3624
9/25/2020 13:34	0.039	0.0362	0.346	0.3604
9/25/2020 13:35	0.034	0.0363	0.348	0.359
9/25/2020 13:36	0.037	0.0363	0.343	0.3569
9/25/2020 13:37	0.038	0.0365	0.339	0.3553
9/25/2020 13:38	0.033	0.0365	0.341	0.3536
9/28/2020 7:07	0.013	0.013	0	0
9/28/2020 7:08	0.012	0.0125	0	0
9/28/2020 7:09	0.014	0.013	0	0
9/28/2020 7:10	0.017	0.014	0	0
9/28/2020 7:11	0.013	0.0138	0	0
9/28/2020 7:12	0.012	0.0135	0	0
9/28/2020 7:13	0.016	0.0139	0	0
9/28/2020 7:14	0.019	0.0145	0	0
9/28/2020 7:15	0.018	0.0149	0	0
9/28/2020 7:16	0.014	0.0148	0	0
9/28/2020 7:17	0.014	0.0147	0	0

Former Coyne Textile
CAMP Station - CHA #2
Remedial Design Construction

Timestamp	Mass Concentration Total (mg/m3)	Dustrak TWA (mg/m3)	PID (ppm)	PID TWA (ppm)
9/28/2020 7:18	0.017	0.0149	0	0
9/28/2020 7:19	0.016	0.015	0	0
9/28/2020 7:20	0.017	0.0151	0	0
9/28/2020 7:21	0.019	0.0154	0	0
9/28/2020 7:22	0.022	0.016	0	0
9/28/2020 7:23	0.091	0.0213	0	0
9/28/2020 7:24	0.075	0.0253	0	0
9/28/2020 7:25	0.029	0.0261	0	0
9/28/2020 7:26	0.019	0.0265	0	0
9/28/2020 7:27	0.051	0.0291	0	0
9/28/2020 7:28	0.039	0.0307	0	0
9/28/2020 7:29	0.05	0.0327	0	0
9/28/2020 7:30	0.176	0.0433	0	0
9/28/2020 7:31	0.105	0.0493	0	0
9/28/2020 7:32	0.031	0.0505	0	0
9/28/2020 7:33	0.022	0.0508	0	0
9/28/2020 7:34	0.016	0.0508	0.005	0.0003
9/28/2020 7:35	0.014	0.0506	0.017	0.0015
9/28/2020 7:36	0.017	0.0505	0.025	0.0031
9/28/2020 7:37	0.017	0.0501	0.048	0.0063
9/28/2020 7:38	0.032	0.0462	0.043	0.0092
9/28/2020 7:39	0.015	0.0422	0.05	0.0125
9/28/2020 7:40	0.018	0.0415	0.054	0.0161
9/28/2020 7:41	0.018	0.0414	0.065	0.0205
9/28/2020 7:42	0.018	0.0392	0.085	0.0261
9/28/2020 7:43	0.018	0.0378	0.086	0.0319
9/28/2020 7:44	0.025	0.0361	0.09	0.0379
9/28/2020 7:45	0.033	0.0266	0.117	0.0457
9/28/2020 7:46	0.052	0.0231	0.113	0.0532
9/28/2020 7:47	0.041	0.0237	0.119	0.0611
9/28/2020 7:48	0.044	0.0252	0.146	0.0709
9/28/2020 7:49	0.033	0.0263	0.135	0.0795
9/28/2020 7:50	0.03	0.0274	0.143	0.0879
9/28/2020 7:51	0.028	0.0281	0.135	0.0953
9/28/2020 7:52	0.024	0.0286	0.151	0.1021
9/28/2020 7:53	0.025	0.0281	0.154	0.1095
9/28/2020 7:54	0.033	0.0293	0.156	0.1166
9/28/2020 7:55	0.038	0.0307	0.164	0.1239
9/28/2020 7:56	0.045	0.0325	0.171	0.131
9/28/2020 7:57	0.059	0.0352	0.174	0.1369
9/28/2020 7:58	0.06	0.038	0.181	0.1433
9/28/2020 7:59	0.044	0.0393	0.19	0.1499
9/28/2020 8:00	0.045	0.0401	0.191	0.1549

Former Coyne Textile
CAMP Station - CHA #2
Remedial Design Construction

Timestamp	Mass Concentration Total (mg/m3)	Dustrak TWA (mg/m3)	PID (ppm)	PID TWA (ppm)
9/28/2020 8:01	0.038	0.0391	0.197	0.1605
9/28/2020 8:02	0.044	0.0393	0.197	0.1657
9/28/2020 8:03	0.06	0.0404	0.197	0.1691
9/28/2020 8:04	0.059	0.0421	0.212	0.1742
9/28/2020 8:05	0.038	0.0427	0.199	0.1779
9/28/2020 8:06	0.03	0.0428	0.205	0.1826
9/28/2020 8:07	0.022	0.0427	0.207	0.1863
9/28/2020 8:08	0.021	0.0424	0.227	0.1912
9/28/2020 8:09	0.029	0.0421	0.228	0.196
9/28/2020 8:10	0.019	0.0409	0.232	0.2005
9/28/2020 8:11	0.018	0.0391	0.235	0.2048
9/28/2020 8:12	0.022	0.0366	0.24	0.2092
9/28/2020 8:13	0.017	0.0337	0.243	0.2133
9/28/2020 8:14	0.017	0.0319	0.244	0.2169
9/28/2020 8:15	0.016	0.03	0.258	0.2214
9/28/2020 8:16	0.028	0.0293	0.262	0.2257
9/28/2020 8:17	0.018	0.0276	0.266	0.2303
9/28/2020 8:18	0.022	0.0251	0.266	0.2349
9/28/2020 8:19	0.025	0.0228	0.27	0.2388
9/28/2020 8:20	0.019	0.0215	0.277	0.244
9/28/2020 8:21	0.018	0.0207	0.282	0.2491
9/28/2020 8:22	0.015	0.0203	0.282	0.2541
9/28/2020 8:23	0.03	0.0209	0.296	0.2587
9/28/2020 8:24	0.017	0.0201	0.294	0.2631
9/28/2020 8:25	0.027	0.0206	0.296	0.2674
9/28/2020 8:26	0.019	0.0207	0.3	0.2717
9/28/2020 8:27	0.016	0.0203	0.31	0.2764
9/28/2020 8:28	0.015	0.0201	0.367	0.2847
9/28/2020 8:29	0.014	0.0199	0.345	0.2914
9/28/2020 8:30	0.015	0.0199	0.324	0.2958
9/28/2020 8:31	0.018	0.0192	0.327	0.3001
9/28/2020 8:32	0.014	0.0189	0.332	0.3045
9/28/2020 8:33	0.017	0.0186	0.329	0.3087
9/28/2020 8:34	0.018	0.0181	0.334	0.313
9/28/2020 8:35	0.023	0.0184	0.342	0.3173
9/28/2020 8:36	0.016	0.0183	0.345	0.3215
9/28/2020 8:37	0.015	0.0183	0.349	0.326
9/28/2020 8:38	0.017	0.0174	0.353	0.3298
9/28/2020 8:39	0.017	0.0174	0.355	0.3339
9/28/2020 8:40	0.015	0.0166	0.352	0.3376
9/28/2020 8:41	0.017	0.0165	0.356	0.3413
9/28/2020 8:42	0.015	0.0164	0.37	0.3453
9/28/2020 8:43	0.018	0.0166	0.368	0.3454

Former Coyne Textile
CAMP Station - CHA #2
Remedial Design Construction

Timestamp	Mass Concentration Total (mg/m3)	Dustrak TWA (mg/m3)	PID (ppm)	PID TWA (ppm)
9/28/2020 8:44	0.017	0.0168	0.37	0.3471
9/28/2020 8:45	0.018	0.017	0.381	0.3509
9/28/2020 8:46	0.019	0.0171	0.391	0.3551
9/28/2020 8:47	0.017	0.0173	0.386	0.3587
9/28/2020 8:48	0.017	0.0173	0.39	0.3628
9/28/2020 8:49	0.017	0.0172	0.388	0.3664
9/28/2020 8:50	0.03	0.0177	0.396	0.37
9/28/2020 8:51	0.017	0.0177	0.404	0.3739
9/28/2020 8:52	0.018	0.0179	0.408	0.3779
9/28/2020 8:53	0.015	0.0178	0.411	0.3817
9/28/2020 8:54	0.016	0.0177	0.406	0.3851
9/28/2020 8:55	0.016	0.0178	0.41	0.389
9/28/2020 8:56	0.015	0.0177	0.414	0.3929
9/28/2020 8:57	0.015	0.0177	0.417	0.396
9/28/2020 8:58	0.017	0.0176	0.424	0.3997
9/28/2020 8:59	0.016	0.0175	0.425	0.4034
9/28/2020 9:00	0.022	0.0178	0.433	0.4069
9/28/2020 9:01	0.026	0.0183	0.427	0.4093
9/28/2020 9:02	0.024	0.0187	0.426	0.4119
9/28/2020 9:03	0.03	0.0196	0.431	0.4147
9/28/2020 9:04	0.025	0.0201	0.425	0.4171
9/28/2020 9:05	0.018	0.0193	0.432	0.4195
9/28/2020 9:06	0.019	0.0195	0.43	0.4213
9/28/2020 9:07	0.019	0.0195	0.435	0.4231
9/28/2020 9:08	0.023	0.0201	0.438	0.4249
9/28/2020 9:09	0.024	0.0206	0.444	0.4274
9/28/2020 9:10	0.02	0.0209	0.438	0.4293
9/28/2020 9:11	0.017	0.021	0.441	0.4311
9/28/2020 9:12	0.017	0.0211	0.441	0.4327
9/28/2020 9:13	0.018	0.0212	0.447	0.4342
9/28/2020 9:14	0.018	0.0213	0.447	0.4357
9/28/2020 9:15	0.017	0.021	0.445	0.4365
9/28/2020 9:16	0.02	0.0206	0.463	0.4389
9/28/2020 9:17	0.018	0.0202	0.452	0.4406
9/28/2020 9:18	0.016	0.0193	0.452	0.442
9/28/2020 9:19	0.017	0.0187	0.455	0.444
9/28/2020 9:20	0.017	0.0187	0.456	0.4456
9/28/2020 9:21	0.023	0.0189	0.454	0.4472
9/28/2020 9:22	0.024	0.0193	0.455	0.4485
9/28/2020 9:23	0.018	0.0189	0.455	0.4497
9/28/2020 9:24	0.025	0.019	0.47	0.4514
9/28/2020 9:25	0.046	0.0207	0.448	0.4521
9/28/2020 9:26	0.02	0.0209	0.448	0.4525

Former Coyne Textile
CAMP Station - CHA #2
Remedial Design Construction

Timestamp	Mass Concentration Total (mg/m3)	Dustrak TWA (mg/m3)	PID (ppm)	PID TWA (ppm)
9/28/2020 9:27	0.021	0.0212	0.458	0.4537
9/28/2020 9:28	0.02	0.0213	0.453	0.4541
9/28/2020 9:29	0.017	0.0213	0.451	0.4543
9/28/2020 9:30	0.018	0.0213	0.451	0.4547
9/28/2020 9:31	0.02	0.0213	0.447	0.4537
9/28/2020 9:32	0.018	0.0213	0.455	0.4539
9/28/2020 9:33	0.019	0.0215	0.45	0.4537
9/28/2020 9:34	0.02	0.0217	0.452	0.4535
9/28/2020 9:35	0.018	0.0218	0.449	0.4531
9/28/2020 9:36	0.016	0.0213	0.451	0.4529
9/28/2020 9:37	0.017	0.0209	0.441	0.4519
9/28/2020 9:38	0.019	0.0209	0.459	0.4522
9/28/2020 9:39	0.017	0.0204	0.445	0.4505
9/28/2020 9:40	0.017	0.0185	0.447	0.4505
9/28/2020 9:41	0.018	0.0183	0.445	0.4503
9/28/2020 9:42	0.022	0.0184	0.442	0.4492
9/28/2020 9:43	0.033	0.0193	0.447	0.4488
9/28/2020 9:44	0.023	0.0197	0.44	0.4481
9/28/2020 9:45	0.023	0.02	0.438	0.4472
9/28/2020 9:46	0.017	0.0198	0.439	0.4467
9/28/2020 9:47	0.018	0.0198	0.438	0.4455
9/28/2020 9:48	0.017	0.0197	0.438	0.4447
9/28/2020 9:49	0.017	0.0195	0.447	0.4444
9/28/2020 9:50	0.022	0.0197	0.438	0.4437
9/28/2020 9:51	0.018	0.0199	0.439	0.4429
9/28/2020 9:52	0.015	0.0197	0.441	0.4429
9/28/2020 9:53	0.024	0.0201	0.437	0.4414
9/28/2020 9:54	0.019	0.0202	0.437	0.4409
9/28/2020 9:55	0.018	0.0203	0.441	0.4405
9/28/2020 9:56	0.018	0.0203	0.442	0.4403
9/28/2020 9:57	0.016	0.0199	0.448	0.4407
9/28/2020 9:58	0.016	0.0187	0.462	0.4417
9/28/2020 9:59	0.015	0.0182	0.445	0.442
9/28/2020 10:00	0.017	0.0178	0.455	0.4431
9/28/2020 10:01	0.024	0.0183	0.473	0.4454
9/28/2020 10:02	0.023	0.0186	0.45	0.4462
9/28/2020 10:03	0.021	0.0189	0.446	0.4467
9/28/2020 10:04	0.018	0.0189	0.476	0.4487
9/28/2020 10:05	0.018	0.0187	0.45	0.4495
9/28/2020 10:06	0.016	0.0185	0.456	0.4506
9/28/2020 10:07	0.015	0.0185	0.454	0.4515
9/28/2020 10:08	0.015	0.0179	0.454	0.4526
9/28/2020 10:09	0.019	0.0179	0.455	0.4538

Former Coyne Textile
CAMP Station - CHA #2
Remedial Design Construction

Timestamp	Mass Concentration Total (mg/m3)	Dustrak TWA (mg/m3)	PID (ppm)	PID TWA (ppm)
9/28/2020 10:10	0.016	0.0178	0.457	0.4549
9/28/2020 10:11	0.016	0.0177	0.458	0.4559
9/28/2020 10:12	0.016	0.0177	0.456	0.4565
9/28/2020 10:13	0.015	0.0176	0.465	0.4567
9/28/2020 10:14	0.016	0.0177	0.462	0.4578
9/28/2020 10:15	0.016	0.0176	0.477	0.4593
9/28/2020 10:16	0.015	0.017	0.459	0.4583
9/28/2020 10:17	0.016	0.0165	0.461	0.4591
9/28/2020 10:18	0.018	0.0163	0.463	0.4602
9/28/2020 10:19	0.016	0.0162	0.466	0.4595
9/28/2020 10:20	0.016	0.0161	0.462	0.4603
9/28/2020 10:21	0.016	0.0161	0.459	0.4605
9/28/2020 10:22	0.017	0.0162	0.462	0.4611
9/28/2020 10:23	0.016	0.0163	0.461	0.4615
9/28/2020 10:24	0.015	0.016	0.463	0.4621
9/28/2020 10:25	0.016	0.016	0.463	0.4625
9/28/2020 10:26	0.016	0.016	0.453	0.4621
9/28/2020 10:27	0.017	0.0161	0.457	0.4622
9/28/2020 10:28	0.017	0.0162	0.456	0.4616
9/28/2020 10:29	0.016	0.0162	0.454	0.4611
9/28/2020 10:30	0.017	0.0163	0.455	0.4596
9/28/2020 10:31	0.017	0.0164	0.452	0.4591
9/28/2020 10:32	0.017	0.0165	0.452	0.4585
9/28/2020 10:33	0.017	0.0164	0.447	0.4575
9/28/2020 10:34	0.016	0.0164	0.441	0.4558
9/28/2020 10:35	0.016	0.0164	0.444	0.4546
9/28/2020 10:36	0.017	0.0165	0.436	0.4531
9/28/2020 10:37	0.018	0.0165	0.434	0.4512
9/28/2020 10:38	0.017	0.0166	0.43	0.4491
9/28/2020 10:39	0.018	0.0168	0.428	0.4468
9/28/2020 10:40	0.016	0.0168	0.427	0.4444
9/28/2020 10:41	0.017	0.0169	0.418	0.4421
9/28/2020 10:42	0.016	0.0168	0.415	0.4393
9/28/2020 10:43	0.02	0.017	0.412	0.4363
9/28/2020 10:44	0.02	0.0173	0.407	0.4332
9/28/2020 10:45	0.016	0.0172	0.405	0.4299
9/28/2020 10:46	0.016	0.0171	0.4	0.4264
9/28/2020 10:47	0.017	0.0171	0.399	0.4229
9/28/2020 10:48	0.016	0.0171	0.399	0.4197
9/28/2020 10:49	0.016	0.0171	0.399	0.4169
9/28/2020 10:50	0.016	0.0171	0.398	0.4138
9/28/2020 10:51	0.018	0.0171	0.396	0.4111
9/28/2020 10:52	0.021	0.0173	0.391	0.4083

Former Coyne Textile
CAMP Station - CHA #2
Remedial Design Construction

Timestamp	Mass Concentration Total (mg/m3)	Dustrak TWA (mg/m3)	PID (ppm)	PID TWA (ppm)
9/28/2020 10:53	0.016	0.0173	0.394	0.4059
9/28/2020 10:54	0.017	0.0172	0.391	0.4034
9/28/2020 10:55	0.017	0.0173	0.392	0.4011
9/28/2020 10:56	0.016	0.0172	0.392	0.3993
9/28/2020 10:57	0.017	0.0173	0.386	0.3974
9/28/2020 10:58	0.016	0.017	0.387	0.3957
9/28/2020 10:59	0.018	0.0169	0.391	0.3947
9/28/2020 11:00	0.026	0.0175	0.39	0.3937
9/28/2020 11:01	0.026	0.0182	0.392	0.3931
9/28/2020 11:02	0.025	0.0187	0.404	0.3935
9/28/2020 11:03	0.018	0.0189	0.389	0.3928
9/28/2020 11:04	0.016	0.0189	0.394	0.3925
9/28/2020 11:05	0.017	0.0189	0.397	0.3924
9/28/2020 11:06	0.017	0.0189	0.401	0.3927
9/28/2020 11:07	0.017	0.0186	0.397	0.3931
9/28/2020 11:08	0.017	0.0187	0.402	0.3937
9/28/2020 11:09	0.016	0.0186	0.401	0.3943
9/28/2020 11:10	0.018	0.0187	0.398	0.3947
9/28/2020 11:11	0.017	0.0187	0.407	0.3957
9/28/2020 11:12	0.016	0.0187	0.402	0.3968
9/28/2020 11:13	0.018	0.0188	0.407	0.3981
9/28/2020 11:14	0.02	0.0189	0.404	0.399
9/28/2020 11:15	0.016	0.0183	0.42	0.401
9/28/2020 11:16	0.017	0.0177	0.412	0.4023
9/28/2020 11:17	0.016	0.0171	0.414	0.403
9/28/2020 11:18	0.017	0.017	0.41	0.4044
9/28/2020 11:19	0.016	0.017	0.411	0.4055
9/28/2020 11:20	0.017	0.017	0.412	0.4065
9/28/2020 11:21	0.016	0.0169	0.413	0.4073
9/28/2020 11:22	0.023	0.0173	0.412	0.4083
9/28/2020 11:23	0.025	0.0179	0.41	0.4089
9/28/2020 11:24	0.018	0.018	0.408	0.4093
9/28/2020 11:25	0.017	0.0179	0.409	0.4101
9/28/2020 11:26	0.017	0.0179	0.409	0.4102
9/28/2020 11:27	0.019	0.0181	0.404	0.4103
9/28/2020 11:28	0.018	0.0181	0.402	0.41
9/28/2020 11:29	0.018	0.018	0.404	0.41
9/28/2020 11:30	0.019	0.0182	0.397	0.4085
9/28/2020 11:31	0.018	0.0183	0.397	0.4075
9/28/2020 11:32	0.017	0.0183	0.396	0.4063
9/28/2020 11:33	0.016	0.0183	0.4	0.4056
9/28/2020 11:34	0.016	0.0183	0.395	0.4045
9/28/2020 11:35	0.016	0.0182	0.394	0.4033

Former Coyne Textile
CAMP Station - CHA #2
Remedial Design Construction

Timestamp	Mass Concentration Total (mg/m3)	Dustrak TWA (mg/m3)	PID (ppm)	PID TWA (ppm)
9/28/2020 11:36	0.017	0.0183	0.396	0.4022
9/28/2020 11:37	0.017	0.0179	0.393	0.4009
9/28/2020 11:38	0.02	0.0175	0.388	0.3995
9/28/2020 11:39	0.017	0.0175	0.391	0.3983
9/28/2020 11:40	0.017	0.0175	0.388	0.3969
9/28/2020 11:41	0.018	0.0175	0.384	0.3953
9/28/2020 11:42	0.018	0.0175	0.39	0.3943
9/28/2020 11:43	0.018	0.0175	0.393	0.3937
9/28/2020 11:44	0.021	0.0177	0.404	0.3937
9/28/2020 11:45	0.018	0.0176	0.391	0.3933
9/28/2020 11:46	0.018	0.0176	0.394	0.3931
9/28/2020 11:47	0.019	0.0177	0.392	0.3929
9/28/2020 11:48	0.017	0.0178	0.394	0.3925
9/28/2020 11:49	0.018	0.0179	0.397	0.3926
9/28/2020 11:50	0.017	0.018	0.399	0.3929
9/28/2020 11:51	0.019	0.0181	0.401	0.3933
9/28/2020 11:52	0.018	0.0182	0.406	0.3941
9/28/2020 11:53	0.022	0.0183	0.474	0.3999
9/28/2020 11:54	0.022	0.0187	0.417	0.4016
9/28/2020 11:55	0.017	0.0187	0.407	0.4029
9/28/2020 11:56	0.027	0.0193	0.409	0.4045
9/28/2020 11:57	0.019	0.0193	0.408	0.4057
9/28/2020 11:58	0.019	0.0194	0.403	0.4064
9/28/2020 11:59	0.018	0.0192	0.405	0.4065
9/28/2020 12:00	0.018	0.0192	0.404	0.4073
9/28/2020 12:01	0.017	0.0191	0.406	0.4081
9/28/2020 12:02	0.017	0.019	0.405	0.409
9/28/2020 12:03	0.017	0.019	0.407	0.4099
9/28/2020 12:04	0.018	0.019	0.406	0.4105
9/28/2020 12:05	0.022	0.0193	0.41	0.4112
9/28/2020 12:06	0.018	0.0193	0.413	0.412
9/28/2020 12:07	0.019	0.0193	0.41	0.4123
9/28/2020 12:08	0.019	0.0191	0.404	0.4076
9/28/2020 12:09	0.019	0.0189	0.407	0.4069
9/28/2020 12:10	0.018	0.019	0.406	0.4069
9/28/2020 12:11	0.026	0.0189	0.405	0.4066
9/28/2020 12:12	0.023	0.0192	0.404	0.4063
9/28/2020 12:13	0.023	0.0195	0.405	0.4065
9/28/2020 12:14	0.017	0.0194	0.406	0.4065
9/28/2020 12:15	0.02	0.0195	0.401	0.4063
9/28/2020 12:16	0.019	0.0197	0.4	0.4059
9/28/2020 12:17	0.017	0.0197	0.397	0.4054
9/28/2020 12:18	0.017	0.0197	0.396	0.4047

Former Coyne Textile
CAMP Station - CHA #2
Remedial Design Construction

Timestamp	Mass Concentration Total (mg/m3)	Dustrak TWA (mg/m3)	PID (ppm)	PID TWA (ppm)
9/28/2020 12:19	0.019	0.0197	0.394	0.4039
9/28/2020 12:20	0.018	0.0195	0.396	0.4029
9/28/2020 12:21	0.018	0.0195	0.389	0.4013
9/28/2020 12:22	0.018	0.0194	0.391	0.4001
9/28/2020 12:23	0.017	0.0193	0.391	0.3992
9/28/2020 12:24	0.019	0.0193	0.39	0.3981
9/28/2020 12:25	0.019	0.0193	0.389	0.3969
9/28/2020 12:26	0.019	0.0189	0.391	0.396
9/28/2020 12:27	0.018	0.0185	0.41	0.3964
9/28/2020 12:28	0.022	0.0185	0.396	0.3958
9/28/2020 12:29	0.023	0.0189	0.391	0.3948
9/28/2020 12:30	0.017	0.0187	0.389	0.394
9/28/2020 12:31	0.019	0.0187	0.385	0.393
9/28/2020 12:32	0.026	0.0193	0.386	0.3923
9/28/2020 12:33	0.018	0.0193	0.389	0.3918
9/28/2020 12:34	0.023	0.0196	0.389	0.3915
9/28/2020 12:35	0.023	0.0199	0.389	0.391
9/28/2020 12:36	0.02	0.0201	0.392	0.3912
9/28/2020 12:37	0.019	0.0201	0.385	0.3908
9/28/2020 12:38	0.019	0.0203	0.384	0.3903
9/28/2020 12:39	0.018	0.0202	0.383	0.3899
9/28/2020 12:40	0.018	0.0201	0.382	0.3894
9/28/2020 12:41	0.02	0.0202	0.382	0.3888
9/28/2020 12:42	0.018	0.0202	0.38	0.3868
9/28/2020 12:43	0.018	0.0199	0.381	0.3858
9/28/2020 12:44	0.019	0.0197	0.377	0.3849
9/28/2020 12:45	0.019	0.0198	0.378	0.3841
9/28/2020 12:46	0.018	0.0197	0.374	0.3834
9/28/2020 12:47	0.018	0.0192	0.369	0.3823
9/28/2020 12:48	0.018	0.0192	0.369	0.3809
9/28/2020 12:49	0.02	0.019	0.369	0.3796
9/28/2020 12:50	0.018	0.0187	0.366	0.3781
9/28/2020 12:51	0.019	0.0186	0.437	0.3811
9/28/2020 12:52	0.018	0.0185	0.374	0.3803
9/28/2020 12:53	0.019	0.0185	0.367	0.3792
9/28/2020 12:54	0.02	0.0187	0.369	0.3783
9/28/2020 12:55	0.031	0.0195	0.349	0.3761
9/28/2020 12:56	0.029	0.0201	0.35	0.3739
9/28/2020 12:57	0.022	0.0204	0.353	0.3721
9/28/2020 12:58	0.027	0.021	0.352	0.3702
9/28/2020 12:59	0.028	0.0216	0.349	0.3683
9/28/2020 13:00	0.019	0.0216	0.363	0.3673
9/28/2020 13:01	0.019	0.0217	0.346	0.3655

Former Coyne Textile
CAMP Station - CHA #2
Remedial Design Construction

Timestamp	Mass Concentration Total (mg/m3)	Dustrak TWA (mg/m3)	PID (ppm)	PID TWA (ppm)
9/28/2020 13:02	0.019	0.0217	0.358	0.3647
9/28/2020 13:03	0.02	0.0219	0.348	0.3633
9/28/2020 13:04	0.018	0.0217	0.354	0.3623
9/28/2020 13:05	0.018	0.0217	0.367	0.3624
9/28/2020 13:06	0.018	0.0217	0.366	0.3577
9/28/2020 13:07	0.018	0.0217	0.363	0.3569
9/28/2020 13:08	0.018	0.0216	0.365	0.3568
9/28/2020 13:09	0.018	0.0215	0.369	0.3568
9/28/2020 13:10	0.02	0.0207	0.371	0.3583
9/28/2020 13:11	0.02	0.0201	0.388	0.3608
9/28/2020 13:12	0.038	0.0212	0.378	0.3625
9/28/2020 13:13	0.023	0.0209	0.376	0.3641
9/28/2020 13:14	0.019	0.0203	0.377	0.3659
9/28/2020 13:15	0.02	0.0204	0.394	0.368
9/28/2020 13:16	0.018	0.0203	0.38	0.3703
9/28/2020 13:17	0.02	0.0204	0.379	0.3717
9/28/2020 13:18	0.02	0.0204	0.377	0.3736
9/28/2020 13:19	0.023	0.0207	0.378	0.3752
9/28/2020 13:20	0.02	0.0209	0.374	0.3757
9/28/2020 13:21	0.019	0.0209	0.372	0.3761
9/28/2020 13:22	0.019	0.021	0.373	0.3767
9/28/2020 13:23	0.018	0.021	0.372	0.3772
9/28/2020 13:24	0.019	0.0211	0.41	0.3799
9/28/2020 13:25	0.019	0.021	0.381	0.3806
9/28/2020 13:26	0.019	0.0209	0.375	0.3797
9/28/2020 13:27	0.022	0.0199	0.37	0.3792
9/28/2020 13:28	0.02	0.0197	0.375	0.3791
9/28/2020 13:29	0.025	0.0201	0.372	0.3788
9/28/2020 13:30	0.021	0.0201	0.382	0.378
9/28/2020 13:31	0.02	0.0203	0.374	0.3776
9/28/2020 13:32	0.019	0.0202	0.371	0.3771
9/28/2020 13:33	0.019	0.0201	0.374	0.3769
9/28/2020 13:34	0.023	0.0201	0.375	0.3767
9/28/2020 13:35	0.02	0.0201	0.376	0.3768
9/28/2020 13:36	0.019	0.0201	0.373	0.3769
9/28/2020 13:37	0.021	0.0203	0.375	0.377
9/28/2020 13:38	0.025	0.0207	0.375	0.3772
9/28/2020 13:39	0.021	0.0209	0.373	0.3747
9/28/2020 13:40	0.022	0.0211	0.367	0.3738
9/28/2020 13:41	0.024	0.0214	0.36	0.3728
9/28/2020 13:42	0.021	0.0213	0.357	0.3719
9/28/2020 13:43	0.021	0.0214	0.352	0.3704
9/28/2020 13:44	0.02	0.0211	0.352	0.3691

Former Coyne Textile
CAMP Station - CHA #2
Remedial Design Construction

Timestamp	Mass Concentration Total (mg/m3)	Dustrak TWA (mg/m3)	PID (ppm)	PID TWA (ppm)
9/28/2020 13:45	0.025	0.0213	0.354	0.3672
9/28/2020 13:46	0.021	0.0214	0.348	0.3655
9/28/2020 13:47	0.022	0.0216	0.345	0.3637
9/28/2020 13:48	0.021	0.0217	0.35	0.3621
9/28/2020 13:49	0.021	0.0216	0.345	0.3601
9/28/2020 13:50	0.021	0.0217	0.342	0.3579
9/28/2020 13:51	0.023	0.0219	0.341	0.3557
9/28/2020 13:52	0.022	0.022	0.343	0.3536
9/28/2020 13:53	0.021	0.0217	0.338	0.3511
9/28/2020 13:54	0.022	0.0218	0.339	0.3489
9/28/2020 13:55	0.022	0.0218	0.338	0.3469
9/28/2020 13:56	0.021	0.0216	0.34	0.3456
9/28/2020 13:57	0.021	0.0216	0.343	0.3447
9/28/2020 13:58	0.022	0.0217	0.341	0.3439
9/28/2020 13:59	0.021	0.0217	0.348	0.3437
9/28/2020 14:00	0.021	0.0215	0.344	0.343
9/28/2020 14:01	0.022	0.0215	0.343	0.3427
9/28/2020 14:02	0.022	0.0215	0.345	0.3427
9/28/2020 14:03	0.023	0.0217	0.342	0.3421
9/28/2020 14:04	0.023	0.0218	0.34	0.3418
9/28/2020 14:05	0.022	0.0219	0.342	0.3418
9/28/2020 14:06	0.022	0.0218	0.343	0.3419
9/28/2020 14:07	0.023	0.0219	0.34	0.3417
9/28/2020 14:08	0.022	0.0219	0.334	0.3415
9/28/2020 14:09	0.024	0.0221	0.334	0.3411
9/28/2020 14:10	0.022	0.0221	0.336	0.341
9/28/2020 14:11	0.023	0.0222	0.333	0.3405
9/28/2020 14:12	0.024	0.0224	0.337	0.3401
9/28/2020 14:13	0.022	0.0224	0.336	0.3398
9/28/2020 14:14	0.023	0.0225	0.335	0.3389
9/28/2020 14:15	0.022	0.0226	0.334	0.3383
9/28/2020 14:16	0.023	0.0227	0.328	0.3373
9/28/2020 14:17	0.023	0.0227	0.349	0.3375
9/28/2020 14:18	0.023	0.0227	0.335	0.3371
9/28/2020 14:19	0.023	0.0227	0.331	0.3365
9/28/2020 14:20	0.023	0.0228	0.334	0.3359
9/28/2020 14:21	0.026	0.0231	0.33	0.3351
9/28/2020 14:22	0.023	0.0231	0.333	0.3346
9/28/2020 14:23	0.023	0.0231	0.331	0.3344
9/28/2020 14:24	0.022	0.023	0.325	0.3338
9/28/2020 14:25	0.023	0.0231	0.321	0.3328
9/28/2020 14:26	0.023	0.0231	0.322	0.3321
9/28/2020 14:27	0.023	0.023	0.319	0.3309

Former Coyne Textile
CAMP Station - CHA #2
Remedial Design Construction

Timestamp	Mass Concentration Total (mg/m3)	Dustrak TWA (mg/m3)	PID (ppm)	PID TWA (ppm)
9/28/2020 14:28	0.024	0.0231	0.323	0.33
9/28/2020 14:29	0.024	0.0232	0.323	0.3292
9/28/2020 14:30	0.022	0.0232	0.321	0.3283
9/28/2020 14:31	0.023	0.0232	0.32	0.3278
9/28/2020 14:32	0.022	0.0231	0.317	0.3257
9/28/2020 14:33	0.023	0.0231	0.317	0.3245
9/28/2020 14:34	0.023	0.0231	0.314	0.3233
9/28/2020 14:35	0.027	0.0234	0.315	0.3221
9/28/2020 14:36	0.027	0.0235	0.315	0.3211
9/28/2020 14:37	0.024	0.0235	0.315	0.3199
9/28/2020 14:38	0.023	0.0235	0.315	0.3188
9/28/2020 14:39	0.026	0.0238	0.311	0.3179
9/28/2020 14:40	0.023	0.0238	0.311	0.3172
9/28/2020 14:41	0.023	0.0238	0.311	0.3165
9/28/2020 14:42	0.023	0.0238	0.314	0.3161
9/28/2020 14:43	0.025	0.0239	0.315	0.3156
9/28/2020 14:44	0.025	0.0239	0.306	0.3145
9/28/2020 14:45	0.024	0.0241	0.31	0.3137
9/28/2020 14:46	0.031	0.0246	0.305	0.3127
9/28/2020 14:47	0.026	0.0249	0.302	0.3117
9/28/2020 14:48	0.027	0.0251	0.304	0.3109
9/28/2020 14:49	0.024	0.0252	0.305	0.3103
9/28/2020 14:50	0.024	0.025	0.307	0.3097
9/28/2020 14:51	0.023	0.0247	0.306	0.3091
9/28/2020 14:52	0.026	0.0249	0.303	0.3083
9/28/2020 14:53	0.028	0.0252	0.301	0.3074
9/28/2020 14:54	0.024	0.0251	0.302	0.3068
9/28/2020 14:55	0.024	0.0251	0.305	0.3064
9/28/2020 14:56	0.023	0.0251	0.298	0.3055
9/28/2020 14:57	0.023	0.0251	0.297	0.3044
9/28/2020 14:58	0.023	0.025	0.293	0.3029
9/28/2020 14:59	0.022	0.0248	0.291	0.3019
9/28/2020 15:00	0.023	0.0247	0.289	0.3005
9/28/2020 15:01	0.022	0.0241	0.285	0.2992
9/28/2020 15:02	0.023	0.0239	0.284	0.298
9/28/2020 15:03	0.022	0.0236	0.288	0.2969
9/28/2020 15:04	0.023	0.0235	0.283	0.2955
9/28/2020 15:05	0.023	0.0235	0.281	0.2937
9/28/2020 15:06	0.023	0.0235	0.28	0.292
9/28/2020 15:07	0.023	0.0233	0.275	0.2901
9/28/2020 15:08	0.022	0.0229	0.275	0.2884
9/28/2020 15:09	0.022	0.0227	0.272	0.2864
9/28/2020 15:10	0.022	0.0226	0.271	0.2841

Former Coyne Textile
CAMP Station - CHA #2
Remedial Design Construction

Timestamp	Mass Concentration Total (mg/m3)	Dustrak TWA (mg/m3)	PID (ppm)	PID TWA (ppm)
9/28/2020 15:11	0.021	0.0225	0.271	0.2823
9/28/2020 15:12	0.022	0.0224	0.271	0.2806
9/28/2020 15:13	0.022	0.0223	0.269	0.279
9/28/2020 15:14	0.024	0.0225	0.268	0.2775
9/28/2020 15:15	0.023	0.0225	0.266	0.2759
9/28/2020 15:16	0.027	0.0228	0.261	0.2743
9/28/2020 15:17	0.023	0.0228	0.263	0.2729
9/28/2020 15:18	0.023	0.0229	0.262	0.2712
9/28/2020 15:19	0.023	0.0229	0.259	0.2696
9/28/2020 15:20	0.022	0.0228	0.257	0.268
9/28/2020 15:21	0.022	0.0227	0.258	0.2665
9/28/2020 15:22	0.024	0.0228	0.255	0.2652
9/28/2020 15:23	0.023	0.0229	0.256	0.2639
9/28/2020 15:24	0.022	0.0229	0.255	0.2628
9/28/2020 15:25	0.023	0.0229	0.257	0.2619
9/28/2020 15:26	0.023	0.0231	0.26	0.2611
9/28/2020 15:27	0.025	0.0233	0.262	0.2605
9/28/2020 15:28	0.023	0.0233	0.254	0.2595
9/28/2020 15:29	0.023	0.0233	0.25	0.2583
9/28/2020 15:30	0.023	0.0233	0.249	0.2572
9/28/2020 15:31	0.025	0.0231	0.251	0.2565
9/28/2020 15:32	0.024	0.0232	0.251	0.2557
9/28/2020 15:33	0.025	0.0233	0.253	0.2551
9/28/2020 15:34	0.024	0.0234	0.253	0.2547
9/28/2020 15:35	0.023	0.0235	0.251	0.2543
9/28/2020 15:36	0.023	0.0235	0.255	0.2541
9/28/2020 15:37	0.024	0.0235	0.253	0.254
9/28/2020 15:38	0.024	0.0236	0.254	0.2539
9/28/2020 15:39	0.023	0.0237	0.25	0.2535
9/28/2020 15:40	0.023	0.0237	0.252	0.2532
9/28/2020 15:41	0.024	0.0237	0.256	0.2529
9/28/2020 15:42	0.028	0.0239	0.254	0.2524
9/28/2020 15:43	0.026	0.0241	0.254	0.2524
9/28/2020 15:44	0.026	0.0243	0.254	0.2527
9/28/2020 15:45	0.025	0.0245	0.252	0.2529
9/28/2020 15:46	0.027	0.0246	0.25	0.2528
9/28/2020 15:47	0.023	0.0245	0.25	0.2527
9/28/2020 15:48	0.023	0.0244	0.247	0.2523
9/28/2020 15:49	0.023	0.0243	0.245	0.2518
9/29/2020 7:01	0.014	0.014	0	0
9/29/2020 7:02	0.003	0.0085	0	0
9/29/2020 7:03	0.003	0.0067	0	0
9/29/2020 7:04	0.002	0.0055	0	0

Former Coyne Textile
CAMP Station - CHA #2
Remedial Design Construction

Timestamp	Mass Concentration Total (mg/m3)	Dustrak TWA (mg/m3)	PID (ppm)	PID TWA (ppm)
9/29/2020 7:05	0.004	0.0052	0	0
9/29/2020 7:06	0.005	0.0052	0	0
9/29/2020 7:07	0.004	0.005	0	0
9/29/2020 7:08	0.002	0.0046	0	0
9/29/2020 7:09	0.003	0.0044	0	0
9/29/2020 7:10	0.003	0.0043	0.01	0.001
9/29/2020 7:11	0.003	0.0042	0.032	0.0035
9/29/2020 7:12	0.004	0.0042	0.042	0.0065
9/29/2020 7:13	0.011	0.0047	0.05	0.0096
9/29/2020 7:14	0.014	0.0054	0.065	0.0133
9/29/2020 7:15	0.004	0.0053	0.077	0.0184
9/29/2020 7:16	0.008	0.0049	0.092	0.0245
9/29/2020 7:17	0.009	0.0053	0.105	0.0315
9/29/2020 7:18	0.006	0.0055	0.114	0.0391
9/29/2020 7:19	0.004	0.0056	0.128	0.0477
9/29/2020 7:20	0.007	0.0058	0.145	0.0573
9/29/2020 7:21	0.01	0.0061	0.144	0.0669
9/29/2020 7:22	0.009	0.0065	0.158	0.0775
9/29/2020 7:23	0.007	0.0068	0.164	0.0884
9/29/2020 7:24	0.009	0.0072	0.171	0.0998
9/29/2020 7:25	0.004	0.0073	0.185	0.1115
9/29/2020 7:26	0.005	0.0074	0.195	0.1223
9/29/2020 7:27	0.006	0.0075	0.202	0.133
9/29/2020 7:28	0.009	0.0074	0.212	0.1438
9/29/2020 7:29	0.012	0.0073	0.221	0.1542
9/29/2020 7:30	0.025	0.0087	0.222	0.1639
9/29/2020 7:31	0.01	0.0088	0.23	0.1731
9/29/2020 7:32	0.012	0.009	0.232	0.1815
9/29/2020 7:33	0.009	0.0092	0.244	0.1902
9/29/2020 7:34	0.01	0.0096	0.238	0.1975
9/29/2020 7:35	0.013	0.01	0.26	0.2052
9/29/2020 7:36	0.012	0.0101	0.247	0.2121
9/29/2020 7:37	0.027	0.0113	0.268	0.2194
9/29/2020 7:38	0.015	0.0119	0.26	0.2258
9/29/2020 7:39	0.011	0.012	0.261	0.2318
9/29/2020 7:40	0.009	0.0123	0.266	0.2372
9/29/2020 7:41	0.011	0.0127	0.268	0.2421
9/29/2020 7:42	0.007	0.0128	0.269	0.2465
9/29/2020 7:43	0.009	0.0128	0.291	0.2518
9/29/2020 7:44	0.008	0.0125	0.286	0.2561
9/29/2020 7:45	0.006	0.0113	0.289	0.2606
9/29/2020 7:46	0.007	0.0111	0.292	0.2647
9/29/2020 7:47	0.006	0.0107	0.292	0.2687

Former Coyne Textile
CAMP Station - CHA #2
Remedial Design Construction

Timestamp	Mass Concentration Total (mg/m3)	Dustrak TWA (mg/m3)	PID (ppm)	PID TWA (ppm)
9/29/2020 7:48	0.007	0.0105	0.299	0.2724
9/29/2020 7:49	0.009	0.0105	0.302	0.2767
9/29/2020 7:50	0.006	0.01	0.31	0.28
9/29/2020 7:51	0.007	0.0097	0.316	0.2846
9/29/2020 7:52	0.007	0.0083	0.313	0.2876
9/29/2020 7:53	0.006	0.0077	0.312	0.2911
9/29/2020 7:54	0.009	0.0076	0.31	0.2943
9/29/2020 7:55	0.01	0.0077	0.304	0.2969
9/29/2020 7:56	0.012	0.0077	0.312	0.2998
9/29/2020 7:57	0.017	0.0084	0.309	0.3025
9/29/2020 7:58	0.01	0.0085	0.314	0.304
9/29/2020 7:59	0.009	0.0085	0.31	0.3056
9/29/2020 8:00	0.007	0.0086	0.333	0.3085
9/29/2020 8:01	0.007	0.0086	0.313	0.3099
9/29/2020 8:02	0.005	0.0085	0.312	0.3113
9/29/2020 8:03	0.006	0.0085	0.316	0.3124
9/29/2020 8:04	0.005	0.0082	0.314	0.3132
9/29/2020 8:05	0.006	0.0082	0.314	0.3135
9/29/2020 8:06	0.007	0.0082	0.311	0.3131
9/29/2020 8:07	0.007	0.0082	0.317	0.3134
9/29/2020 8:08	0.009	0.0084	0.318	0.3138
9/29/2020 8:09	0.009	0.0084	0.34	0.3158
9/29/2020 8:10	0.012	0.0085	0.32	0.3169
9/29/2020 8:11	0.017	0.0089	0.321	0.3175
9/29/2020 8:12	0.006	0.0081	0.318	0.3181
9/29/2020 8:13	0.004	0.0077	0.319	0.3184
9/29/2020 8:14	0.005	0.0075	0.319	0.319
9/29/2020 8:15	0.005	0.0073	0.323	0.3183
9/29/2020 8:16	0.005	0.0072	0.312	0.3183
9/29/2020 8:17	0.006	0.0073	0.32	0.3188
9/29/2020 8:18	0.005	0.0072	0.316	0.3188
9/29/2020 8:19	0.006	0.0073	0.317	0.319
9/29/2020 8:20	0.013	0.0077	0.321	0.3195
9/29/2020 8:21	0.023	0.0088	0.32	0.3201
9/29/2020 8:22	0.012	0.0091	0.321	0.3203
9/29/2020 8:23	0.006	0.0089	0.322	0.3206
9/29/2020 8:24	0.008	0.0089	0.317	0.3191
9/29/2020 8:25	0.006	0.0085	0.314	0.3187
9/29/2020 8:26	0.005	0.0077	0.318	0.3185
9/29/2020 8:27	0.005	0.0076	0.321	0.3187
9/29/2020 8:28	0.006	0.0077	0.33	0.3194
9/29/2020 8:29	0.007	0.0079	0.324	0.3197
9/29/2020 8:30	0.007	0.008	0.318	0.3194

Former Coyne Textile
CAMP Station - CHA #2
Remedial Design Construction

Timestamp	Mass Concentration Total (mg/m3)	Dustrak TWA (mg/m3)	PID (ppm)	PID TWA (ppm)
9/29/2020 8:31	0.006	0.0081	0.316	0.3197
9/29/2020 8:32	0.006	0.0081	0.309	0.3189
9/29/2020 8:33	0.008	0.0083	0.302	0.318
9/29/2020 8:34	0.008	0.0084	0.308	0.3174
9/29/2020 8:35	0.008	0.0081	0.313	0.3169
9/29/2020 8:36	0.007	0.007	0.314	0.3165
9/29/2020 8:37	0.012	0.007	0.311	0.3158
9/29/2020 8:38	0.009	0.0072	0.312	0.3151
9/29/2020 8:39	0.013	0.0075	0.309	0.3146
9/29/2020 8:40	0.009	0.0077	0.312	0.3145
9/29/2020 8:41	0.01	0.0081	0.307	0.3137
9/29/2020 8:42	0.013	0.0086	0.309	0.3129
9/29/2020 8:43	0.014	0.0091	0.304	0.3112
9/29/2020 8:44	0.015	0.0097	0.308	0.3101
9/29/2020 8:45	0.016	0.0103	0.308	0.3095
9/29/2020 8:46	0.011	0.0106	0.304	0.3087
9/29/2020 8:47	0.008	0.0107	0.315	0.3091
9/29/2020 8:48	0.008	0.0107	0.309	0.3095
9/29/2020 8:49	0.009	0.0108	0.307	0.3095
9/29/2020 8:50	0.008	0.0108	0.311	0.3093
9/29/2020 8:51	0.006	0.0107	0.313	0.3093
9/29/2020 8:52	0.008	0.0105	0.313	0.3094
9/29/2020 8:53	0.011	0.0106	0.317	0.3097
9/29/2020 8:54	0.011	0.0105	0.308	0.3097
9/29/2020 8:55	0.008	0.0104	0.307	0.3093
9/29/2020 8:56	0.008	0.0103	0.31	0.3095
9/29/2020 8:57	0.009	0.01	0.308	0.3095
9/29/2020 8:58	0.009	0.0097	0.305	0.3095
9/29/2020 8:59	0.007	0.0091	0.311	0.3097
9/29/2020 9:00	0.007	0.0085	0.317	0.3103
9/29/2020 9:01	0.009	0.0084	0.323	0.3116
9/29/2020 9:02	0.009	0.0085	0.311	0.3113
9/29/2020 9:03	0.008	0.0085	0.321	0.3121
9/29/2020 9:04	0.009	0.0085	0.334	0.3139
9/29/2020 9:05	0.013	0.0088	0.317	0.3143
9/29/2020 9:06	0.009	0.009	0.318	0.3147
9/29/2020 9:07	0.009	0.0091	0.325	0.3155
9/29/2020 9:08	0.008	0.0089	0.325	0.316
9/29/2020 9:09	0.007	0.0086	0.332	0.3176
9/29/2020 9:10	0.007	0.0085	0.328	0.319
9/29/2020 9:11	0.006	0.0084	0.336	0.3207
9/29/2020 9:12	0.007	0.0083	0.345	0.3232
9/29/2020 9:13	0.008	0.0082	0.34	0.3255

Former Coyne Textile
CAMP Station - CHA #2
Remedial Design Construction

Timestamp	Mass Concentration Total (mg/m3)	Dustrak TWA (mg/m3)	PID (ppm)	PID TWA (ppm)
9/29/2020 9:14	0.009	0.0083	0.361	0.3289
9/29/2020 9:15	0.02	0.0092	0.356	0.3315
9/29/2020 9:16	0.01	0.0093	0.356	0.3337
9/29/2020 9:17	0.008	0.0092	0.354	0.3365
9/29/2020 9:18	0.006	0.0091	0.366	0.3395
9/29/2020 9:19	0.007	0.0089	0.36	0.3413
9/29/2020 9:20	0.006	0.0085	0.362	0.3443
9/29/2020 9:21	0.026	0.0096	0.368	0.3476
9/29/2020 9:22	0.016	0.0101	0.38	0.3513
9/29/2020 9:23	0.08	0.0149	0.383	0.3551
9/29/2020 9:24	0.026	0.0161	0.377	0.3581
9/29/2020 9:25	0.007	0.0161	0.376	0.3613
9/29/2020 9:26	0.007	0.0162	0.378	0.3641
9/29/2020 9:27	0.007	0.0162	0.382	0.3666
9/29/2020 9:28	0.008	0.0162	0.378	0.3691
9/29/2020 9:29	0.007	0.0161	0.377	0.3702
9/29/2020 9:30	0.008	0.0153	0.379	0.3717
9/29/2020 9:31	0.008	0.0151	0.38	0.3733
9/29/2020 9:32	0.008	0.0151	0.38	0.3751
9/29/2020 9:33	0.006	0.0151	0.382	0.3761
9/29/2020 9:34	0.006	0.0151	0.381	0.3775
9/29/2020 9:35	0.006	0.0151	0.377	0.3785
9/29/2020 9:36	0.005	0.0137	0.379	0.3793
9/29/2020 9:37	0.009	0.0132	0.371	0.3787
9/29/2020 9:38	0.006	0.0083	0.374	0.3781
9/29/2020 9:39	0.005	0.0069	0.377	0.3781
9/29/2020 9:40	0.006	0.0068	0.371	0.3777
9/29/2020 9:41	0.007	0.0068	0.371	0.3773
9/29/2020 9:42	0.008	0.0069	0.365	0.3761
9/29/2020 9:43	0.016	0.0074	0.366	0.3753
9/29/2020 9:44	0.009	0.0075	0.363	0.3744
9/29/2020 9:45	0.012	0.0078	0.362	0.3733
9/29/2020 9:46	0.026	0.009	0.369	0.3725
9/29/2020 9:47	0.022	0.0099	0.364	0.3715
9/29/2020 9:48	0.014	0.0105	0.357	0.3698
9/29/2020 9:49	0.008	0.0106	0.354	0.368
9/29/2020 9:50	0.008	0.0107	0.354	0.3665
9/29/2020 9:51	0.011	0.0111	0.362	0.3653
9/29/2020 9:52	0.01	0.0112	0.344	0.3635
9/29/2020 9:53	0.01	0.0115	0.346	0.3617
9/29/2020 9:54	0.007	0.0116	0.343	0.3594
9/29/2020 9:55	0.007	0.0117	0.346	0.3577
9/29/2020 9:56	0.013	0.0121	0.343	0.3559

Former Coyne Textile
CAMP Station - CHA #2
Remedial Design Construction

Timestamp	Mass Concentration Total (mg/m3)	Dustrak TWA (mg/m3)	PID (ppm)	PID TWA (ppm)
9/29/2020 9:57	0.011	0.0123	0.336	0.3539
9/29/2020 9:58	0.01	0.0119	0.341	0.3523
9/29/2020 9:59	0.009	0.0119	0.345	0.3511
9/29/2020 10:00	0.009	0.0117	0.341	0.3497
9/29/2020 10:01	0.009	0.0105	0.347	0.3482
9/29/2020 10:02	0.01	0.0097	0.337	0.3464
9/29/2020 10:03	0.011	0.0095	0.333	0.3448
9/29/2020 10:04	0.01	0.0097	0.338	0.3437
9/29/2020 10:05	0.007	0.0096	0.348	0.3433
9/29/2020 10:06	0.01	0.0095	0.337	0.3417
9/29/2020 10:07	0.006	0.0093	0.338	0.3413
9/29/2020 10:08	0.007	0.0091	0.336	0.3406
9/29/2020 10:09	0.008	0.0091	0.331	0.3398
9/29/2020 10:10	0.008	0.0092	0.343	0.3396
9/29/2020 10:11	0.012	0.0091	0.326	0.3385
9/29/2020 10:12	0.009	0.009	0.326	0.3378
9/29/2020 10:13	0.011	0.0091	0.342	0.3379
9/29/2020 10:14	0.011	0.0092	0.32	0.3362
9/29/2020 10:15	0.009	0.0092	0.324	0.3351
9/29/2020 10:16	0.009	0.0092	0.326	0.3337
9/29/2020 10:17	0.009	0.0091	0.333	0.3334
9/29/2020 10:18	0.011	0.0091	0.324	0.3328
9/29/2020 10:19	0.008	0.009	0.318	0.3315
9/29/2020 10:20	0.008	0.0091	0.328	0.3301
9/29/2020 10:21	0.008	0.0089	0.327	0.3295
9/29/2020 10:22	0.011	0.0093	0.325	0.3286
9/29/2020 10:23	0.006	0.0092	0.335	0.3285
9/29/2020 10:24	0.01	0.0093	0.328	0.3283
9/29/2020 10:25	0.007	0.0093	0.322	0.3269
9/29/2020 10:26	0.007	0.0089	0.324	0.3268
9/29/2020 10:27	0.007	0.0088	0.322	0.3265
9/29/2020 10:28	0.007	0.0085	0.33	0.3257
9/29/2020 10:29	0.009	0.0084	0.325	0.3261
9/29/2020 10:30	0.008	0.0083	0.319	0.3257
9/29/2020 10:31	0.007	0.0082	0.317	0.3251
9/29/2020 10:32	0.008	0.0081	0.319	0.3242
9/29/2020 10:33	0.006	0.0078	0.324	0.3242
9/29/2020 10:34	0.006	0.0077	0.381	0.3284
9/29/2020 10:35	0.006	0.0075	0.325	0.3282
9/29/2020 10:36	0.007	0.0075	0.323	0.3279
9/29/2020 10:37	0.005	0.0071	0.321	0.3277
9/29/2020 10:38	0.005	0.007	0.333	0.3275
9/29/2020 10:39	0.006	0.0067	0.329	0.3276

Former Coyne Textile
CAMP Station - CHA #2
Remedial Design Construction

Timestamp	Mass Concentration Total (mg/m3)	Dustrak TWA (mg/m3)	PID (ppm)	PID TWA (ppm)
9/29/2020 10:40	0.008	0.0068	0.318	0.3273
9/29/2020 10:41	0.006	0.0067	0.329	0.3277
9/29/2020 10:42	0.005	0.0066	0.326	0.3279
9/29/2020 10:43	0.007	0.0066	0.32	0.3273
9/29/2020 10:44	0.007	0.0065	0.32	0.3269
9/29/2020 10:45	0.007	0.0064	0.321	0.3271
9/29/2020 10:46	0.007	0.0064	0.322	0.3274
9/29/2020 10:47	0.007	0.0063	0.325	0.3278
9/29/2020 10:48	0.01	0.0066	0.314	0.3271
9/29/2020 10:49	0.009	0.0068	0.306	0.3221
9/29/2020 10:50	0.01	0.0071	0.308	0.321
9/29/2020 10:51	0.008	0.0071	0.314	0.3204
9/29/2020 10:52	0.007	0.0073	0.317	0.3201
9/29/2020 10:53	0.009	0.0075	0.316	0.319
9/29/2020 10:54	0.009	0.0077	0.318	0.3183
9/29/2020 10:55	0.007	0.0077	0.321	0.3185
9/29/2020 10:56	0.008	0.0078	0.317	0.3177
9/29/2020 10:57	0.008	0.008	0.316	0.317
9/29/2020 10:58	0.012	0.0083	0.314	0.3166
9/29/2020 10:59	0.011	0.0086	0.31	0.3159
9/29/2020 11:00	0.008	0.0087	0.304	0.3148
9/29/2020 11:01	0.006	0.0086	0.307	0.3138
9/29/2020 11:02	0.008	0.0087	0.313	0.313
9/29/2020 11:03	0.012	0.0088	0.309	0.3127
9/29/2020 11:04	0.011	0.0089	0.335	0.3146
9/29/2020 11:05	0.009	0.0089	0.31	0.3147
9/29/2020 11:06	0.013	0.0092	0.31	0.3145
9/29/2020 11:07	0.008	0.0093	0.314	0.3143
9/29/2020 11:08	0.011	0.0094	0.312	0.314
9/29/2020 11:09	0.011	0.0095	0.303	0.313
9/29/2020 11:10	0.007	0.0095	0.321	0.313
9/29/2020 11:11	0.008	0.0095	0.301	0.3119
9/29/2020 11:12	0.006	0.0094	0.301	0.3109
9/29/2020 11:13	0.007	0.0091	0.302	0.3101
9/29/2020 11:14	0.007	0.0088	0.307	0.3099
9/29/2020 11:15	0.007	0.0087	0.307	0.3101
9/29/2020 11:16	0.008	0.0089	0.302	0.3098
9/29/2020 11:17	0.008	0.0089	0.316	0.31
9/29/2020 11:18	0.014	0.009	0.305	0.3097
9/29/2020 11:19	0.01	0.0089	0.307	0.3079
9/29/2020 11:20	0.007	0.0088	0.314	0.3081
9/29/2020 11:21	0.012	0.0087	0.304	0.3077
9/29/2020 11:22	0.008	0.0087	0.313	0.3077

Former Coyne Textile
CAMP Station - CHA #2
Remedial Design Construction

Timestamp	Mass Concentration Total (mg/m3)	Dustrak TWA (mg/m3)	PID (ppm)	PID TWA (ppm)
9/29/2020 11:23	0.01	0.0087	0.302	0.307
9/29/2020 11:24	0.008	0.0085	0.306	0.3072
9/29/2020 11:25	0.01	0.0087	0.314	0.3067
9/29/2020 11:26	0.018	0.0093	0.318	0.3079
9/29/2020 11:27	0.01	0.0096	0.317	0.3089
9/29/2020 11:28	0.015	0.0101	0.312	0.3096
9/29/2020 11:29	0.011	0.0104	0.313	0.31
9/29/2020 11:30	0.013	0.0108	0.325	0.3112
9/29/2020 11:31	0.011	0.011	0.327	0.3129
9/29/2020 11:32	0.014	0.0114	0.325	0.3135
9/29/2020 11:33	0.014	0.0114	0.325	0.3148
9/29/2020 11:34	0.012	0.0115	0.319	0.3156
9/29/2020 11:35	0.009	0.0117	0.325	0.3163
9/29/2020 11:36	0.01	0.0115	0.328	0.3179
9/29/2020 11:37	0.01	0.0117	0.34	0.3197
9/29/2020 11:38	0.011	0.0117	0.338	0.3221
9/29/2020 11:39	0.014	0.0121	0.331	0.3238
9/29/2020 11:40	0.012	0.0123	0.336	0.3253
9/29/2020 11:41	0.012	0.0119	0.339	0.3267
9/29/2020 11:42	0.011	0.0119	0.352	0.329
9/29/2020 11:43	0.013	0.0118	0.341	0.3309
9/29/2020 11:44	0.013	0.0119	0.35	0.3334
9/29/2020 11:45	0.013	0.0119	0.348	0.3349
9/29/2020 11:46	0.013	0.0121	0.349	0.3364
9/29/2020 11:47	0.013	0.012	0.373	0.3396
9/29/2020 11:48	0.04	0.0137	0.458	0.3485
9/29/2020 11:49	0.026	0.0147	0.491	0.3599
9/29/2020 11:50	0.013	0.0149	0.44	0.3676
9/29/2020 11:51	0.021	0.0157	0.482	0.3779
9/29/2020 11:52	0.064	0.0193	0.58	0.3939
9/29/2020 11:53	0.131	0.0273	0.461	0.4021
9/29/2020 11:54	0.014	0.0273	0.422	0.4081
9/29/2020 11:55	0.009	0.0271	0.403	0.4126
9/29/2020 11:56	0.018	0.0275	0.425	0.4183
9/29/2020 11:57	0.017	0.0279	0.398	0.4214
9/29/2020 11:58	0.01	0.0277	0.388	0.4245
9/29/2020 11:59	0.01	0.0275	0.396	0.4276
9/29/2020 12:00	0.012	0.0274	0.398	0.4309
9/29/2020 12:01	0.012	0.0273	0.398	0.4342
9/29/2020 12:02	0.009	0.0271	0.383	0.4349
9/29/2020 12:03	0.016	0.0255	0.438	0.4335
9/29/2020 12:04	0.011	0.0245	0.397	0.4273
9/29/2020 12:05	0.01	0.0243	0.388	0.4238

Former Coyne Textile
CAMP Station - CHA #2
Remedial Design Construction

Timestamp	Mass Concentration Total (mg/m3)	Dustrak TWA (mg/m3)	PID (ppm)	PID TWA (ppm)
9/29/2020 12:06	0.011	0.0236	0.384	0.4173
9/29/2020 12:07	0.013	0.0202	0.379	0.4039
9/29/2020 12:08	0.013	0.0123	0.388	0.399
9/29/2020 12:09	0.011	0.0121	0.385	0.3965
9/29/2020 12:10	0.009	0.0121	0.39	0.3957
9/29/2020 12:11	0.008	0.0115	0.385	0.393
9/29/2020 12:12	0.008	0.0109	0.38	0.3918
9/29/2020 12:13	0.008	0.0107	0.373	0.3908
9/29/2020 12:14	0.008	0.0106	0.387	0.3902
9/29/2020 12:15	0.007	0.0103	0.384	0.3893
9/29/2020 12:16	0.009	0.0101	0.385	0.3884
9/29/2020 12:17	0.01	0.0101	0.376	0.3879
9/29/2020 12:18	0.01	0.0097	0.382	0.3842
9/29/2020 12:19	0.015	0.01	0.421	0.3858
9/29/2020 12:20	0.008	0.0099	0.386	0.3857
9/29/2020 12:21	0.008	0.0097	0.385	0.3857
9/29/2020 12:22	0.007	0.0093	0.392	0.3866
9/29/2020 12:23	0.007	0.0089	0.389	0.3867
9/29/2020 12:24	0.008	0.0087	0.396	0.3874
9/29/2020 12:25	0.007	0.0085	0.396	0.3878
9/29/2020 12:26	0.007	0.0085	0.405	0.3891
9/29/2020 12:27	0.007	0.0084	0.397	0.3903
9/29/2020 12:28	0.011	0.0086	0.394	0.3917
9/29/2020 12:29	0.01	0.0087	0.401	0.3926
9/29/2020 12:30	0.011	0.009	0.434	0.3959
9/29/2020 12:31	0.01	0.0091	0.404	0.3972
9/29/2020 12:32	0.01	0.0091	0.395	0.3985
9/29/2020 12:33	0.011	0.0091	0.418	0.4009
9/29/2020 12:34	0.013	0.009	0.388	0.3987
9/29/2020 12:35	0.01	0.0091	0.397	0.3994
9/29/2020 12:36	0.008	0.0091	0.4	0.4004
9/29/2020 12:37	0.007	0.0091	0.404	0.4012
9/29/2020 12:38	0.008	0.0092	0.403	0.4021
9/29/2020 12:39	0.007	0.0091	0.401	0.4025
9/29/2020 12:40	0.007	0.0091	0.402	0.4029
9/29/2020 12:41	0.007	0.0091	0.407	0.403
9/29/2020 12:42	0.014	0.0096	0.412	0.404
9/29/2020 12:43	0.013	0.0097	0.46	0.4084
9/29/2020 12:44	0.026	0.0108	0.466	0.4127
9/29/2020 12:45	0.02	0.0114	0.429	0.4124
9/29/2020 12:46	0.012	0.0115	0.412	0.4129
9/29/2020 12:47	0.01	0.0115	0.464	0.4175
9/29/2020 12:48	0.011	0.0115	0.443	0.4192

Former Coyne Textile
CAMP Station - CHA #2
Remedial Design Construction

Timestamp	Mass Concentration Total (mg/m3)	Dustrak TWA (mg/m3)	PID (ppm)	PID TWA (ppm)
9/29/2020 12:49	0.008	0.0112	0.427	0.4218
9/29/2020 12:50	0.015	0.0115	0.434	0.4243
9/29/2020 12:51	0.015	0.012	0.423	0.4258
9/29/2020 12:52	0.011	0.0123	0.424	0.4271
9/29/2020 12:53	0.008	0.0123	0.419	0.4282
9/29/2020 12:54	0.009	0.0124	0.423	0.4297
9/29/2020 12:55	0.008	0.0125	0.416	0.4306
9/29/2020 12:56	0.008	0.0125	0.409	0.4307
9/29/2020 12:57	0.008	0.0121	0.416	0.431
9/29/2020 12:58	0.008	0.0118	0.412	0.4278
9/29/2020 12:59	0.008	0.0106	0.41	0.4241
9/29/2020 13:00	0.008	0.0098	0.414	0.4231
9/29/2020 13:01	0.008	0.0095	0.408	0.4228
9/29/2020 13:02	0.008	0.0094	0.41	0.4192
9/29/2020 13:03	0.009	0.0093	0.403	0.4165
9/29/2020 13:04	0.009	0.0093	0.398	0.4146
9/29/2020 13:05	0.008	0.0089	0.397	0.4121
9/29/2020 13:06	0.009	0.0085	0.444	0.4135
9/29/2020 13:07	0.009	0.0083	0.403	0.4121
9/29/2020 13:08	0.01	0.0085	0.441	0.4136
9/29/2020 13:09	0.01	0.0085	0.401	0.4121
9/29/2020 13:10	0.008	0.0085	0.414	0.412
9/29/2020 13:11	0.009	0.0086	0.389	0.4107
9/29/2020 13:12	0.01	0.0087	0.386	0.4087
9/29/2020 13:13	0.008	0.0087	0.392	0.4073
9/29/2020 13:14	0.007	0.0087	0.388	0.4059
9/29/2020 13:15	0.008	0.0087	0.412	0.4057
9/29/2020 13:16	0.008	0.0087	0.393	0.4047
9/29/2020 13:17	0.008	0.0087	0.394	0.4037
9/29/2020 13:18	0.009	0.0087	0.399	0.4034
9/29/2020 13:19	0.009	0.0087	0.39	0.4029
9/29/2020 13:20	0.009	0.0087	0.386	0.4021
9/29/2020 13:21	0.008	0.0087	0.385	0.3982
9/29/2020 13:22	0.009	0.0087	0.386	0.3971
9/29/2020 13:23	0.008	0.0085	0.387	0.3935
9/29/2020 13:24	0.009	0.0085	0.382	0.3922
9/29/2020 13:25	0.009	0.0085	0.384	0.3902
9/29/2020 13:26	0.008	0.0085	0.388	0.3901
9/29/2020 13:27	0.009	0.0084	0.388	0.3903
9/29/2020 13:28	0.009	0.0085	0.387	0.3899
9/29/2020 13:29	0.009	0.0086	0.389	0.39
9/29/2020 13:30	0.009	0.0087	0.385	0.3882
9/29/2020 13:31	0.009	0.0087	0.388	0.3879

Former Coyne Textile
CAMP Station - CHA #2
Remedial Design Construction

Timestamp	Mass Concentration Total (mg/m3)	Dustrak TWA (mg/m3)	PID (ppm)	PID TWA (ppm)
9/29/2020 13:32	0.008	0.0087	0.387	0.3874
9/29/2020 13:33	0.009	0.0087	0.385	0.3865
9/29/2020 13:34	0.009	0.0087	0.387	0.3863
9/29/2020 13:35	0.009	0.0087	0.384	0.3861
9/29/2020 13:36	0.01	0.0089	0.38	0.3858
9/29/2020 13:37	0.01	0.0089	0.385	0.3857
9/29/2020 13:38	0.011	0.0091	0.386	0.3857
9/29/2020 13:39	0.011	0.0093	0.377	0.3853
9/29/2020 13:40	0.012	0.0095	0.375	0.3847
9/29/2020 13:41	0.011	0.0097	0.376	0.3839
9/29/2020 13:42	0.012	0.0099	0.377	0.3832
9/29/2020 13:43	0.011	0.01	0.375	0.3824
9/29/2020 13:44	0.013	0.0103	0.377	0.3816
9/29/2020 13:45	0.013	0.0105	0.369	0.3805
9/29/2020 13:46	0.013	0.0108	0.377	0.3798
9/29/2020 13:47	0.011	0.011	0.374	0.3789
9/29/2020 13:48	0.013	0.0113	0.378	0.3785
9/29/2020 13:49	0.012	0.0115	0.377	0.3778
9/29/2020 13:50	0.012	0.0117	0.373	0.3771
9/29/2020 13:51	0.014	0.0119	0.381	0.3771
9/29/2020 13:52	0.013	0.0121	0.369	0.3761
9/29/2020 13:53	0.011	0.0121	0.361	0.3744
9/29/2020 13:54	0.011	0.0121	0.367	0.3737
9/29/2020 13:55	0.011	0.0121	0.362	0.3729
9/29/2020 13:56	0.011	0.0121	0.362	0.3719
9/29/2020 13:57	0.011	0.012	0.366	0.3712
9/29/2020 13:58	0.011	0.012	0.372	0.371
9/29/2020 13:59	0.01	0.0118	0.363	0.3701
9/29/2020 14:00	0.01	0.0116	0.375	0.3705
9/29/2020 14:01	0.012	0.0115	0.368	0.3699
9/29/2020 14:02	0.011	0.0115	0.36	0.3689
9/29/2020 14:03	0.013	0.0115	0.389	0.3697
9/29/2020 14:04	0.014	0.0117	0.364	0.3688
9/29/2020 14:05	0.013	0.0117	0.352	0.3674
9/29/2020 14:06	0.01	0.0115	0.351	0.3654
9/29/2020 14:07	0.011	0.0113	0.359	0.3647
9/29/2020 14:08	0.011	0.0113	0.352	0.3641
9/29/2020 14:09	0.011	0.0113	0.38	0.365
9/29/2020 14:10	0.011	0.0113	0.36	0.3649
9/29/2020 14:11	0.011	0.0113	0.369	0.3653
9/29/2020 14:12	0.011	0.0113	0.356	0.3647
9/29/2020 14:13	0.011	0.0113	0.373	0.3647
9/29/2020 14:14	0.011	0.0114	0.363	0.3647

Former Coyne Textile
CAMP Station - CHA #2
Remedial Design Construction

Timestamp	Mass Concentration Total (mg/m3)	Dustrak TWA (mg/m3)	PID (ppm)	PID TWA (ppm)
9/29/2020 14:15	0.009	0.0113	0.355	0.3634
9/29/2020 14:16	0.01	0.0112	0.357	0.3627
9/29/2020 14:17	0.009	0.0111	0.361	0.3627
9/29/2020 14:18	0.01	0.0109	0.364	0.3611
9/29/2020 14:19	0.01	0.0106	0.362	0.3609
9/29/2020 14:20	0.01	0.0104	0.38	0.3628
9/29/2020 14:21	0.01	0.0104	0.366	0.3638
9/29/2020 14:22	0.01	0.0103	0.366	0.3643
9/29/2020 14:23	0.01	0.0103	0.366	0.3652
9/29/2020 14:24	0.01	0.0102	0.375	0.3649
9/29/2020 14:25	0.01	0.0101	0.361	0.3649
9/29/2020 14:26	0.011	0.0101	0.36	0.3643
9/29/2020 14:27	0.01	0.0101	0.36	0.3646
9/29/2020 14:28	0.01	0.01	0.374	0.3647
9/29/2020 14:29	0.009	0.0099	0.363	0.3647
9/29/2020 14:30	0.009	0.0099	0.371	0.3657
9/29/2020 14:31	0.009	0.0098	0.372	0.3667
9/29/2020 14:32	0.009	0.0098	0.37	0.3673
9/29/2020 14:33	0.01	0.0098	0.373	0.3679
9/29/2020 14:34	0.01	0.0098	0.37	0.3685
9/29/2020 14:35	0.011	0.0099	0.38	0.3685
9/29/2020 14:36	0.011	0.0099	0.367	0.3685
9/29/2020 14:37	0.01	0.0099	0.372	0.3689
9/29/2020 14:38	0.01	0.0099	0.37	0.3692
9/29/2020 14:39	0.009	0.0099	0.373	0.3691
9/29/2020 14:40	0.01	0.0099	0.373	0.3699
9/29/2020 14:41	0.01	0.0098	0.372	0.3707
9/29/2020 14:42	0.009	0.0097	0.368	0.3712
9/29/2020 14:43	0.009	0.0097	0.374	0.3712
9/29/2020 14:44	0.009	0.0097	0.38	0.3723
9/29/2020 14:45	0.009	0.0097	0.376	0.3727
9/29/2020 14:46	0.009	0.0097	0.377	0.373
9/29/2020 14:47	0.009	0.0097	0.382	0.3738
9/29/2020 14:48	0.01	0.0097	0.393	0.3751
9/29/2020 14:49	0.01	0.0097	0.39	0.3765
9/29/2020 14:50	0.01	0.0096	0.385	0.3768
9/29/2020 14:51	0.01	0.0095	0.371	0.3771
9/29/2020 14:52	0.01	0.0095	0.374	0.3772
9/29/2020 14:53	0.011	0.0096	0.368	0.3771
9/29/2020 14:54	0.011	0.0097	0.367	0.3767
9/29/2020 14:55	0.011	0.0098	0.367	0.3763
9/29/2020 14:56	0.011	0.0099	0.364	0.3757
9/29/2020 14:57	0.011	0.01	0.363	0.3754

Former Coyne Textile
CAMP Station - CHA #2
Remedial Design Construction

Timestamp	Mass Concentration Total (mg/m3)	Dustrak TWA (mg/m3)	PID (ppm)	PID TWA (ppm)
9/29/2020 14:58	0.011	0.0101	0.364	0.3747
9/29/2020 14:59	0.011	0.0103	0.365	0.3737
9/29/2020 15:00	0.011	0.0104	0.361	0.3727
9/29/2020 15:01	0.01	0.0105	0.362	0.3717
9/29/2020 15:02	0.011	0.0106	0.376	0.3713
9/29/2020 15:03	0.011	0.0107	0.37	0.3698
9/29/2020 15:04	0.012	0.0108	0.36	0.3678
9/29/2020 15:05	0.011	0.0109	0.357	0.3659
9/29/2020 15:06	0.011	0.0109	0.357	0.365
9/29/2020 15:07	0.011	0.011	0.355	0.3637
9/29/2020 15:08	0.013	0.0111	0.355	0.3629
9/29/2020 15:09	0.013	0.0113	0.352	0.3619
9/29/2020 15:10	0.012	0.0113	0.346	0.3605
9/29/2020 15:11	0.012	0.0114	0.371	0.3609
9/29/2020 15:12	0.014	0.0116	0.351	0.3601
9/29/2020 15:13	0.011	0.0116	0.348	0.3591
9/29/2020 15:14	0.011	0.0116	0.347	0.3579
9/29/2020 15:15	0.01	0.0115	0.334	0.3561
9/29/2020 15:16	0.009	0.0115	0.333	0.3541
9/29/2020 15:17	0.011	0.0115	0.341	0.3518
9/29/2020 15:18	0.011	0.0115	0.34	0.3498
9/29/2020 15:19	0.012	0.0115	0.333	0.348
9/29/2020 15:20	0.012	0.0115	0.327	0.346
9/29/2020 15:21	0.011	0.0115	0.332	0.3443
9/29/2020 15:22	0.01	0.0115	0.32	0.342
9/29/2020 15:23	0.01	0.0113	0.323	0.3399
9/29/2020 15:24	0.009	0.011	0.335	0.3387
9/29/2020 15:25	0.01	0.0109	0.33	0.3377
9/29/2020 15:26	0.01	0.0107	0.338	0.3355
9/29/2020 15:27	0.01	0.0105	0.333	0.3343
9/29/2020 15:28	0.01	0.0104	0.329	0.333
9/29/2020 15:29	0.01	0.0103	0.33	0.3319
9/29/2020 15:30	0.009	0.0103	0.329	0.3315
9/29/2020 15:31	0.009	0.0103	0.33	0.3313
9/29/2020 15:32	0.01	0.0102	0.327	0.3304
9/29/2020 15:33	0.01	0.0101	0.324	0.3293
9/29/2020 15:34	0.009	0.0099	0.327	0.3289
9/29/2020 15:35	0.01	0.0098	0.378	0.3323
9/29/2020 15:36	0.012	0.0099	0.346	0.3333
9/29/2020 15:37	0.011	0.0099	0.327	0.3337
9/29/2020 15:38	0.01	0.0099	0.324	0.3338
9/29/2020 15:39	0.01	0.01	0.325	0.3331
9/29/2020 15:40	0.01	0.01	0.327	0.3329

Former Coyne Textile
CAMP Station - CHA #2
Remedial Design Construction

Timestamp	Mass Concentration Total (mg/m3)	Dustrak TWA (mg/m3)	PID (ppm)	PID TWA (ppm)
9/29/2020 15:41	0.01	0.01	0.328	0.3323
9/29/2020 15:42	0.01	0.01	0.326	0.3318
9/29/2020 15:43	0.01	0.01	0.322	0.3313
9/29/2020 15:44	0.01	0.01	0.321	0.3307
9/29/2020 15:45	0.01	0.0101	0.324	0.3304
9/29/2020 15:46	0.012	0.0103	0.324	0.33
9/29/2020 15:47	0.011	0.0103	0.323	0.3297
9/29/2020 15:48	0.01	0.0103	0.326	0.3299
9/29/2020 15:49	0.01	0.0104	0.327	0.3299
9/29/2020 15:50	0.011	0.0105	0.329	0.3266
9/29/2020 15:51	0.011	0.0104	0.332	0.3257
9/29/2020 15:52	0.01	0.0103	0.332	0.326
9/29/2020 15:53	0.01	0.0103	0.334	0.3267
9/29/2020 15:54	0.01	0.0103	0.337	0.3275
9/29/2020 15:55	0.01	0.0103	0.334	0.3279
9/29/2020 15:56	0.01	0.0103	0.334	0.3283
9/29/2020 15:57	0.011	0.0104	0.342	0.3294
9/30/2020 7:02	0.012	0.012	0	0
9/30/2020 7:03	0.006	0.009	0	0
9/30/2020 7:04	0.005	0.0077	0	0
9/30/2020 7:05	0.007	0.0075	0	0
9/30/2020 7:06	0.007	0.0074	0	0
9/30/2020 7:07	0.008	0.0075	0	0
9/30/2020 7:08	0.005	0.0071	0	0
9/30/2020 7:09	0.008	0.0073	0.015	0.0013
9/30/2020 7:10	0.01	0.0076	0.031	0.0035
9/30/2020 7:11	0.006	0.0074	0.039	0.0061
9/30/2020 7:12	0.009	0.0075	0.054	0.0093
9/30/2020 7:13	0.009	0.0077	0.075	0.0143
9/30/2020 7:14	0.009	0.0078	0.093	0.0205
9/30/2020 7:15	0.008	0.0078	0.109	0.0277
9/30/2020 7:16	0.007	0.0077	0.107	0.0349
9/30/2020 7:17	0.004	0.0072	0.119	0.0428
9/30/2020 7:18	0.006	0.0072	0.131	0.0515
9/30/2020 7:19	0.014	0.0078	0.14	0.0609
9/30/2020 7:20	0.004	0.0076	0.156	0.0713
9/30/2020 7:21	0.004	0.0074	0.162	0.0821
9/30/2020 7:22	0.005	0.0072	0.179	0.094
9/30/2020 7:23	0.006	0.0073	0.191	0.1067
9/30/2020 7:24	0.006	0.0071	0.196	0.1188
9/30/2020 7:25	0.005	0.0068	0.217	0.1312
9/30/2020 7:26	0.009	0.007	0.213	0.1428
9/30/2020 7:27	0.005	0.0067	0.224	0.1541

Former Coyne Textile
CAMP Station - CHA #2
Remedial Design Construction

Timestamp	Mass Concentration Total (mg/m3)	Dustrak TWA (mg/m3)	PID (ppm)	PID TWA (ppm)
9/30/2020 7:28	0.003	0.0063	0.232	0.1646
9/30/2020 7:29	0.005	0.0061	0.242	0.1745
9/30/2020 7:30	0.003	0.0057	0.248	0.1838
9/30/2020 7:31	0.004	0.0055	0.254	0.1936
9/30/2020 7:32	0.004	0.0055	0.262	0.2031
9/30/2020 7:33	0.003	0.0053	0.267	0.2122
9/30/2020 7:34	0.004	0.0047	0.274	0.2211
9/30/2020 7:35	0.004	0.0047	0.276	0.2291
9/30/2020 7:36	0.003	0.0046	0.29	0.2377
9/30/2020 7:37	0.004	0.0045	0.298	0.2456
9/30/2020 7:38	0.005	0.0045	0.297	0.2527
9/30/2020 7:39	0.007	0.0045	0.313	0.2605
9/30/2020 7:40	0.01	0.0049	0.302	0.2661
9/30/2020 7:41	0.004	0.0045	0.306	0.2723
9/30/2020 7:42	0.004	0.0045	0.317	0.2785
9/30/2020 7:43	0.004	0.0045	0.316	0.2841
9/30/2020 7:44	0.003	0.0044	0.324	0.2896
9/30/2020 7:45	0.003	0.0044	0.327	0.2949
9/30/2020 7:46	0.01	0.0048	0.332	0.3001
9/30/2020 7:47	0.006	0.0049	0.336	0.305
9/30/2020 7:48	0.004	0.005	0.343	0.3101
9/30/2020 7:49	0.004	0.005	0.353	0.3153
9/30/2020 7:50	0.006	0.0051	0.343	0.3198
9/30/2020 7:51	0.004	0.0052	0.35	0.3238
9/30/2020 7:52	0.003	0.0051	0.354	0.3275
9/30/2020 7:53	0.004	0.0051	0.351	0.3311
9/30/2020 7:54	0.003	0.0048	0.361	0.3343
9/30/2020 7:55	0.006	0.0045	0.37	0.3389
9/30/2020 7:56	0.004	0.0045	0.36	0.3425
9/30/2020 7:57	0.004	0.0045	0.359	0.3453
9/30/2020 7:58	0.004	0.0045	0.365	0.3485
9/30/2020 7:59	0.005	0.0047	0.367	0.3514
9/30/2020 8:00	0.005	0.0048	0.36	0.3536
9/30/2020 8:01	0.004	0.0044	0.364	0.3557
9/30/2020 8:02	0.004	0.0043	0.362	0.3575
9/30/2020 8:03	0.003	0.0042	0.376	0.3597
9/30/2020 8:04	0.004	0.0042	0.381	0.3615
9/30/2020 8:05	0.004	0.0041	0.381	0.3641
9/30/2020 8:06	0.006	0.0042	0.381	0.3661
9/30/2020 8:07	0.006	0.0044	0.385	0.3682
9/30/2020 8:08	0.005	0.0045	0.378	0.37
9/30/2020 8:09	0.005	0.0046	0.378	0.3711
9/30/2020 8:10	0.005	0.0045	0.378	0.3717

Former Coyne Textile
CAMP Station - CHA #2
Remedial Design Construction

Timestamp	Mass Concentration Total (mg/m3)	Dustrak TWA (mg/m3)	PID (ppm)	PID TWA (ppm)
9/30/2020 8:11	0.005	0.0046	0.384	0.3733
9/30/2020 8:12	0.005	0.0047	0.382	0.3748
9/30/2020 8:13	0.005	0.0047	0.385	0.3761
9/30/2020 8:14	0.006	0.0048	0.383	0.3772
9/30/2020 8:15	0.006	0.0049	0.383	0.3787
9/30/2020 8:16	0.004	0.0049	0.378	0.3797
9/30/2020 8:17	0.007	0.0051	0.389	0.3815
9/30/2020 8:18	0.005	0.0052	0.385	0.3821
9/30/2020 8:19	0.005	0.0053	0.383	0.3822
9/30/2020 8:20	0.004	0.0053	0.381	0.3822
9/30/2020 8:21	0.004	0.0051	0.381	0.3822
9/30/2020 8:22	0.004	0.005	0.384	0.3821
9/30/2020 8:23	0.007	0.0051	0.384	0.3825
9/30/2020 8:24	0.009	0.0054	0.387	0.3831
9/30/2020 8:25	0.005	0.0054	0.383	0.3835
9/30/2020 8:26	0.004	0.0053	0.381	0.3833
9/30/2020 8:27	0.006	0.0054	0.389	0.3837
9/30/2020 8:28	0.005	0.0054	0.384	0.3837
9/30/2020 8:29	0.007	0.0055	0.445	0.3878
9/30/2020 8:30	0.005	0.0054	0.39	0.3883
9/30/2020 8:31	0.004	0.0054	0.392	0.3892
9/30/2020 8:32	0.005	0.0053	0.388	0.3891
9/30/2020 8:33	0.005	0.0053	0.386	0.3892
9/30/2020 8:34	0.005	0.0053	0.388	0.3895
9/30/2020 8:35	0.006	0.0054	0.387	0.3899
9/30/2020 8:39	0.005	0.0052	0.392	0.392
9/30/2020 8:40	0.006	0.0052	0.39	0.3925
9/30/2020 8:41	0.005	0.0053	0.392	0.3934
9/30/2020 8:42	0.006	0.0053	0.39	0.3935
9/30/2020 8:43	0.006	0.0054	0.391	0.394
9/30/2020 8:44	0.005	0.0053	0.385	0.3894
9/30/2020 8:45	0.005	0.0053	0.388	0.3892
9/30/2020 8:46	0.007	0.0055	0.391	0.3892
9/30/2020 8:47	0.005	0.0055	0.387	0.3891
9/30/2020 8:48	0.005	0.0055	0.394	0.3897
9/30/2020 8:49	0.006	0.0056	0.391	0.3899
9/30/2020 8:50	0.006	0.0056	0.396	0.3906
9/30/2020 8:51	0.005	0.0055	0.402	0.3914
9/30/2020 8:52	0.006	0.0056	0.397	0.3918
9/30/2020 8:53	0.005	0.0055	0.396	0.3921
9/30/2020 8:54	0.009	0.0058	0.393	0.3922
9/30/2020 8:55	0.005	0.0057	0.386	0.3919
9/30/2020 8:56	0.005	0.0057	0.398	0.3923

Former Coyne Textile
CAMP Station - CHA #2
Remedial Design Construction

Timestamp	Mass Concentration Total (mg/m3)	Dustrak TWA (mg/m3)	PID (ppm)	PID TWA (ppm)
9/30/2020 8:57	0.005	0.0057	0.397	0.3928
9/30/2020 8:58	0.005	0.0056	0.386	0.3925
9/30/2020 8:59	0.005	0.0056	0.401	0.3935
9/30/2020 9:00	0.005	0.0056	0.402	0.3945
9/30/2020 9:01	0.006	0.0055	0.398	0.3949
9/30/2020 9:02	0.008	0.0057	0.396	0.3955
9/30/2020 9:03	0.005	0.0057	0.398	0.3958
9/30/2020 9:04	0.005	0.0057	0.403	0.3966
9/30/2020 9:05	0.004	0.0055	0.407	0.3973
9/30/2020 9:06	0.005	0.0055	0.396	0.3969
9/30/2020 9:07	0.005	0.0055	0.402	0.3973
9/30/2020 9:08	0.005	0.0055	0.404	0.3978
9/30/2020 9:09	0.004	0.0051	0.404	0.3985
9/30/2020 9:10	0.004	0.0051	0.405	0.3998
9/30/2020 9:11	0.004	0.005	0.414	0.4009
9/30/2020 9:12	0.005	0.005	0.41	0.4017
9/30/2020 9:13	0.005	0.005	0.411	0.4034
9/30/2020 9:14	0.004	0.0049	0.418	0.4045
9/30/2020 9:15	0.004	0.0049	0.416	0.4055
9/30/2020 9:16	0.005	0.0048	0.411	0.4063
9/30/2020 9:17	0.004	0.0045	0.411	0.4073
9/30/2020 9:18	0.004	0.0045	0.411	0.4082
9/30/2020 9:19	0.005	0.0045	0.419	0.4093
9/30/2020 9:20	0.01	0.0049	0.416	0.4099
9/30/2020 9:21	0.006	0.0049	0.412	0.4109
9/30/2020 9:22	0.005	0.0049	0.417	0.4119
9/30/2020 9:23	0.006	0.005	0.421	0.4131
9/30/2020 9:24	0.006	0.0051	0.435	0.4151
9/30/2020 9:25	0.014	0.0058	0.422	0.4163
9/30/2020 9:26	0.004	0.0058	0.425	0.417
9/30/2020 9:27	0.007	0.0059	0.429	0.4183
9/30/2020 9:28	0.006	0.006	0.434	0.4198
9/30/2020 9:29	0.007	0.0062	0.429	0.4205
9/30/2020 9:30	0.007	0.0064	0.427	0.4213
9/30/2020 9:31	0.006	0.0065	0.426	0.4223
9/30/2020 9:32	0.004	0.0065	0.43	0.4235
9/30/2020 9:33	0.004	0.0065	0.433	0.425
9/30/2020 9:34	0.007	0.0066	0.437	0.4262
9/30/2020 9:35	0.005	0.0063	0.438	0.4277
9/30/2020 9:36	0.004	0.0061	0.44	0.4295
9/30/2020 9:37	0.005	0.0061	0.448	0.4316
9/30/2020 9:38	0.008	0.0063	0.441	0.4329
9/30/2020 9:39	0.004	0.0061	0.443	0.4335

Former Coyne Textile
CAMP Station - CHA #2
Remedial Design Construction

Timestamp	Mass Concentration Total (mg/m3)	Dustrak TWA (mg/m3)	PID (ppm)	PID TWA (ppm)
9/30/2020 9:40	0.005	0.0055	0.435	0.4343
9/30/2020 9:41	0.005	0.0056	0.444	0.4356
9/30/2020 9:42	0.004	0.0054	0.442	0.4365
9/30/2020 9:43	0.005	0.0053	0.441	0.4369
9/30/2020 9:44	0.005	0.0052	0.442	0.4378
9/30/2020 9:45	0.007	0.0052	0.445	0.439
9/30/2020 9:46	0.01	0.0055	0.431	0.4393
9/30/2020 9:47	0.008	0.0057	0.438	0.4399
9/30/2020 9:48	0.006	0.0059	0.441	0.4404
9/30/2020 9:49	0.004	0.0057	0.444	0.4409
9/30/2020 9:50	0.005	0.0057	0.444	0.4413
9/30/2020 9:51	0.006	0.0058	0.461	0.4427
9/30/2020 9:52	0.009	0.0061	0.449	0.4427
9/30/2020 9:53	0.006	0.0059	0.447	0.4431
9/30/2020 9:54	0.008	0.0062	0.441	0.443
9/30/2020 9:55	0.006	0.0063	0.451	0.4441
9/30/2020 9:56	0.006	0.0063	0.444	0.4441
9/30/2020 9:57	0.005	0.0064	0.454	0.4449
9/30/2020 9:58	0.006	0.0065	0.453	0.4457
9/30/2020 9:59	0.015	0.0071	0.452	0.4463
9/30/2020 10:00	0.009	0.0073	0.445	0.4463
9/30/2020 10:01	0.016	0.0077	0.457	0.4481
9/30/2020 10:02	0.01	0.0078	0.454	0.4491
9/30/2020 10:03	0.007	0.0079	0.462	0.4505
9/30/2020 10:04	0.027	0.0094	0.464	0.4519
9/30/2020 10:05	0.043	0.0119	0.465	0.4533
9/30/2020 10:06	0.016	0.0126	0.453	0.4527
9/30/2020 10:07	0.016	0.0131	0.465	0.4538
9/30/2020 10:08	0.014	0.0136	0.468	0.4552
9/30/2020 10:09	0.016	0.0141	0.464	0.4567
9/30/2020 10:10	0.03	0.0157	0.469	0.4579
9/30/2020 10:11	0.023	0.0169	0.468	0.4595
9/30/2020 10:12	0.021	0.0179	0.467	0.4604
9/30/2020 10:13	0.013	0.0184	0.477	0.462
9/30/2020 10:14	0.014	0.0183	0.473	0.4634
9/30/2020 10:15	0.017	0.0189	0.474	0.4653
9/30/2020 10:16	0.019	0.0191	0.481	0.4669
9/30/2020 10:17	0.007	0.0189	0.483	0.4689
9/30/2020 10:18	0.013	0.0193	0.478	0.4699
9/30/2020 10:19	0.007	0.0179	0.48	0.471
9/30/2020 10:20	0.01	0.0157	0.48	0.472
9/30/2020 10:21	0.028	0.0165	0.475	0.4735
9/30/2020 10:22	0.01	0.0161	0.486	0.4749

Former Coyne Textile
CAMP Station - CHA #2
Remedial Design Construction

Timestamp	Mass Concentration Total (mg/m3)	Dustrak TWA (mg/m3)	PID (ppm)	PID TWA (ppm)
9/30/2020 10:23	0.014	0.0161	0.479	0.4756
9/30/2020 10:24	0.049	0.0183	0.479	0.4766
9/30/2020 10:25	0.011	0.0171	0.491	0.4781
9/30/2020 10:26	0.024	0.0171	0.473	0.4784
9/30/2020 10:27	0.02	0.0171	0.479	0.4792
9/30/2020 10:28	0.037	0.0187	0.483	0.4796
9/30/2020 10:29	0.033	0.0199	0.482	0.4802
9/30/2020 10:30	0.01	0.0195	0.486	0.481
9/30/2020 10:31	0.021	0.0196	0.48	0.4809
9/30/2020 10:32	0.017	0.0203	0.481	0.4808
9/30/2020 10:33	0.029	0.0213	0.476	0.4807
9/30/2020 10:34	0.073	0.0257	0.48	0.4807
9/30/2020 10:35	0.014	0.026	0.482	0.4808
9/30/2020 10:36	0.018	0.0253	0.481	0.4812
9/30/2020 10:37	0.01	0.0253	0.485	0.4811
9/30/2020 10:38	0.012	0.0252	0.483	0.4814
9/30/2020 10:39	0.01	0.0226	0.479	0.4814
9/30/2020 10:40	0.025	0.0235	0.487	0.4811
9/30/2020 10:41	0.013	0.0228	0.48	0.4816
9/30/2020 10:42	0.011	0.0222	0.482	0.4818
9/30/2020 10:43	0.021	0.0211	0.481	0.4817
9/30/2020 10:44	0.014	0.0199	0.488	0.4821
9/30/2020 10:45	0.013	0.0201	0.481	0.4817
9/30/2020 10:46	0.011	0.0194	0.479	0.4817
9/30/2020 10:47	0.022	0.0197	0.487	0.4821
9/30/2020 10:48	0.01	0.0185	0.479	0.4823
9/30/2020 10:49	0.007	0.0141	0.481	0.4823
9/30/2020 10:50	0.019	0.0144	0.481	0.4823
9/30/2020 10:51	0.012	0.014	0.482	0.4823
9/30/2020 10:52	0.009	0.0139	0.48	0.482
9/30/2020 10:53	0.011	0.0139	0.474	0.4814
9/30/2020 10:54	0.008	0.0137	0.476	0.4812
9/30/2020 10:55	0.028	0.0139	0.477	0.4805
9/30/2020 10:56	0.081	0.0185	0.478	0.4804
9/30/2020 10:57	0.011	0.0185	0.48	0.4803
9/30/2020 10:58	0.013	0.0179	0.481	0.4803
9/30/2020 10:59	0.086	0.0227	0.48	0.4797
9/30/2020 11:00	0.024	0.0235	0.483	0.4799
9/30/2020 11:01	0.027	0.0245	0.482	0.4801
9/30/2020 11:02	0.037	0.0255	0.48	0.4796
9/30/2020 11:03	0.017	0.026	0.482	0.4798
9/30/2020 11:04	0.012	0.0263	0.48	0.4797
9/30/2020 11:05	0.012	0.0259	0.479	0.4796

Former Coyne Textile
CAMP Station - CHA #2
Remedial Design Construction

Timestamp	Mass Concentration Total (mg/m3)	Dustrak TWA (mg/m3)	PID (ppm)	PID TWA (ppm)
9/30/2020 11:06	0.008	0.0256	0.482	0.4796
9/30/2020 11:07	0.009	0.0256	0.477	0.4794
9/30/2020 11:08	0.025	0.0265	0.481	0.4799
9/30/2020 11:09	0.013	0.0269	0.477	0.4799
9/30/2020 11:10	0.02	0.0263	0.478	0.48
9/30/2020 11:11	0.016	0.022	0.48	0.4801
9/30/2020 11:12	0.018	0.0225	0.484	0.4804
9/30/2020 11:13	0.012	0.0224	0.491	0.4811
9/30/2020 11:14	0.016	0.0177	0.474	0.4807
9/30/2020 11:15	0.044	0.0191	0.471	0.4799
9/30/2020 11:16	0.014	0.0182	0.475	0.4794
9/30/2020 11:17	0.009	0.0163	0.477	0.4792
9/30/2020 11:18	0.012	0.016	0.474	0.4787
9/30/2020 11:19	0.008	0.0157	0.476	0.4784
9/30/2020 11:20	0.009	0.0155	0.477	0.4783
9/30/2020 11:21	0.009	0.0156	0.476	0.4779
9/30/2020 11:22	0.013	0.0159	0.476	0.4778
9/30/2020 11:23	0.018	0.0154	0.472	0.4772
9/30/2020 11:24	0.022	0.016	0.472	0.4769
9/30/2020 11:25	0.018	0.0159	0.512	0.4791
9/30/2020 11:26	0.013	0.0157	0.465	0.4781
9/30/2020 11:27	0.007	0.0149	0.472	0.4773
9/30/2020 11:28	0.011	0.0149	0.469	0.4759
9/30/2020 11:29	0.008	0.0143	0.466	0.4753
9/30/2020 11:30	0.013	0.0123	0.47	0.4753
9/30/2020 11:31	0.012	0.0121	0.471	0.475
9/30/2020 11:32	0.017	0.0127	0.471	0.4746
9/30/2020 11:33	0.019	0.0131	0.474	0.4746
9/30/2020 11:34	0.02	0.0139	0.467	0.474
9/30/2020 11:35	0.015	0.0143	0.47	0.4735
9/30/2020 11:36	0.017	0.0149	0.467	0.4729
9/30/2020 11:37	0.011	0.0147	0.473	0.4727
9/30/2020 11:38	0.007	0.014	0.47	0.4726
9/30/2020 11:39	0.008	0.0131	0.47	0.4725
9/30/2020 11:40	0.008	0.0124	0.469	0.4696
9/30/2020 11:41	0.011	0.0123	0.469	0.4699
9/30/2020 11:42	0.017	0.0129	0.47	0.4697
9/30/2020 11:43	0.014	0.0131	0.468	0.4697
9/30/2020 11:44	0.01	0.0133	0.467	0.4697
9/30/2020 11:45	0.011	0.0131	0.465	0.4694
9/30/2020 11:46	0.01	0.013	0.466	0.4691
9/30/2020 11:47	0.012	0.0127	0.475	0.4693
9/30/2020 11:48	0.017	0.0125	0.503	0.4713

Former Coyne Textile
CAMP Station - CHA #2
Remedial Design Construction

Timestamp	Mass Concentration Total (mg/m3)	Dustrak TWA (mg/m3)	PID (ppm)	PID TWA (ppm)
9/30/2020 11:49	0.011	0.0119	0.468	0.4713
9/30/2020 11:50	0.017	0.0121	0.466	0.4711
9/30/2020 11:51	0.033	0.0131	0.471	0.4713
9/30/2020 11:52	0.011	0.0131	0.473	0.4713
9/30/2020 11:53	0.013	0.0135	0.469	0.4713
9/30/2020 11:54	0.011	0.0137	0.492	0.4727
9/30/2020 11:55	0.008	0.0137	0.469	0.4727
9/30/2020 11:56	0.011	0.0137	0.468	0.4727
9/30/2020 11:57	0.014	0.0135	0.473	0.4729
9/30/2020 11:58	0.011	0.0133	0.471	0.4731
9/30/2020 11:59	0.01	0.0133	0.471	0.4733
9/30/2020 12:00	0.01	0.0133	0.472	0.4738
9/30/2020 12:01	0.01	0.0133	0.475	0.4744
9/30/2020 12:02	0.011	0.0132	0.473	0.4743
9/30/2020 12:03	0.008	0.0126	0.475	0.4724
9/30/2020 12:04	0.015	0.0129	0.473	0.4727
9/30/2020 12:05	0.01	0.0124	0.47	0.473
9/30/2020 12:06	0.009	0.0108	0.47	0.4729
9/30/2020 12:07	0.022	0.0115	0.471	0.4728
9/30/2020 12:08	0.015	0.0117	0.465	0.4725
9/30/2020 12:09	0.01	0.0116	0.468	0.4709
9/30/2020 12:10	0.023	0.0126	0.468	0.4709
9/30/2020 12:11	0.013	0.0127	0.464	0.4706
9/30/2020 12:12	0.01	0.0125	0.466	0.4701
9/30/2020 12:13	0.012	0.0125	0.475	0.4704
9/30/2020 12:14	0.012	0.0127	0.462	0.4698
9/30/2020 12:15	0.018	0.0132	0.471	0.4697
9/30/2020 12:16	0.01	0.0132	0.467	0.4692
9/30/2020 12:17	0.011	0.0132	0.46	0.4683
9/30/2020 12:18	0.016	0.0137	0.459	0.4673
9/30/2020 12:19	0.013	0.0136	0.452	0.4659
9/30/2020 12:20	0.018	0.0141	0.453	0.4647
9/30/2020 12:21	0.019	0.0148	0.454	0.4637
9/30/2020 12:22	0.014	0.0143	0.458	0.4628
9/30/2020 12:23	0.012	0.0141	0.457	0.4623
9/30/2020 12:24	0.01	0.0141	0.455	0.4614
9/30/2020 12:25	0.017	0.0137	0.453	0.4604
9/30/2020 12:26	0.01	0.0135	0.471	0.4609
9/30/2020 12:27	0.011	0.0135	0.45	0.4598
9/30/2020 12:28	0.01	0.0134	0.445	0.4578
9/30/2020 12:29	0.012	0.0134	0.447	0.4568
9/30/2020 12:30	0.013	0.0131	0.441	0.4548
9/30/2020 12:31	0.013	0.0133	0.442	0.4531

Former Coyne Textile
CAMP Station - CHA #2
Remedial Design Construction

Timestamp	Mass Concentration Total (mg/m3)	Dustrak TWA (mg/m3)	PID (ppm)	PID TWA (ppm)
9/30/2020 12:32	0.013	0.0134	0.474	0.4541
9/30/2020 12:33	0.013	0.0132	0.448	0.4533
9/30/2020 12:34	0.013	0.0132	0.44	0.4525
9/30/2020 12:35	0.056	0.0157	0.463	0.4532
9/30/2020 12:36	0.012	0.0153	0.437	0.4521
9/30/2020 12:37	0.02	0.0157	0.445	0.4512
9/30/2020 12:38	0.015	0.0159	0.434	0.4497
9/30/2020 12:39	0.012	0.016	0.44	0.4487
9/30/2020 12:40	0.009	0.0155	0.444	0.4481
9/30/2020 12:41	0.012	0.0156	0.44	0.446
9/30/2020 12:42	0.011	0.0156	0.452	0.4461
9/30/2020 12:43	0.027	0.0167	0.427	0.4449
9/30/2020 12:44	0.02	0.0173	0.43	0.4438
9/30/2020 12:45	0.015	0.0174	0.427	0.4429
9/30/2020 12:46	0.011	0.0173	0.42	0.4414
9/30/2020 12:47	0.012	0.0172	0.427	0.4383
9/30/2020 12:48	0.011	0.0171	0.427	0.4369
9/30/2020 12:49	0.016	0.0173	0.427	0.436
9/30/2020 12:50	0.012	0.0143	0.423	0.4333
9/30/2020 12:51	0.019	0.0148	0.426	0.4326
9/30/2020 12:52	0.01	0.0141	0.436	0.432
9/30/2020 12:53	0.033	0.0153	0.428	0.4316
9/30/2020 12:54	0.013	0.0154	0.423	0.4305
9/30/2020 12:55	0.024	0.0164	0.427	0.4293
9/30/2020 12:56	0.013	0.0165	0.433	0.4289
9/30/2020 12:57	0.01	0.0164	0.445	0.4284
9/30/2020 12:58	0.011	0.0153	0.427	0.4284
9/30/2020 12:59	0.011	0.0147	0.423	0.4279
9/30/2020 13:00	0.011	0.0145	0.421	0.4275
9/30/2020 13:01	0.016	0.0148	0.42	0.4275
9/30/2020 13:02	0.011	0.0147	0.422	0.4272
9/30/2020 13:03	0.013	0.0149	0.414	0.4263
9/30/2020 13:04	0.014	0.0147	0.416	0.4256
9/30/2020 13:05	0.011	0.0147	0.416	0.4251
9/30/2020 13:06	0.011	0.0141	0.409	0.424
9/30/2020 13:07	0.021	0.0149	0.417	0.4227
9/30/2020 13:08	0.018	0.0139	0.411	0.4216
9/30/2020 13:09	0.013	0.0139	0.411	0.4208
9/30/2020 13:10	0.046	0.0153	0.41	0.4197
9/30/2020 13:11	0.011	0.0152	0.408	0.418
9/30/2020 13:12	0.029	0.0165	0.408	0.4155
9/30/2020 13:13	0.012	0.0165	0.408	0.4143
9/30/2020 13:14	0.01	0.0165	0.41	0.4134

Former Coyne Textile
CAMP Station - CHA #2
Remedial Design Construction

Timestamp	Mass Concentration Total (mg/m3)	Dustrak TWA (mg/m3)	PID (ppm)	PID TWA (ppm)
9/30/2020 13:15	0.011	0.0165	0.407	0.4125
9/30/2020 13:16	0.011	0.0161	0.408	0.4117
9/30/2020 13:17	0.012	0.0162	0.407	0.4107
9/30/2020 13:18	0.012	0.0161	0.407	0.4102
9/30/2020 13:19	0.013	0.0161	0.399	0.4091
9/30/2020 13:20	0.013	0.0162	0.412	0.4088
9/30/2020 13:21	0.016	0.0165	0.393	0.4077
9/30/2020 13:22	0.014	0.0161	0.399	0.4065
9/30/2020 13:23	0.017	0.016	0.394	0.4054
9/30/2020 13:24	0.015	0.0161	0.398	0.4045
9/30/2020 13:25	0.018	0.0143	0.4	0.4039
9/30/2020 13:26	0.016	0.0146	0.396	0.4031
9/30/2020 13:27	0.014	0.0136	0.407	0.403
9/30/2020 13:28	0.023	0.0143	0.409	0.4031
9/30/2020 13:29	0.016	0.0147	0.399	0.4023
9/30/2020 13:30	0.015	0.015	0.4	0.4019
9/30/2020 13:31	0.015	0.0153	0.407	0.4018
9/30/2020 13:32	0.018	0.0157	0.4	0.4013
9/30/2020 13:33	0.017	0.016	0.399	0.4008
9/30/2020 13:34	0.014	0.0161	0.401	0.4009
9/30/2020 13:35	0.015	0.0162	0.396	0.3999
9/30/2020 13:36	0.015	0.0161	0.396	0.4001
9/30/2020 13:37	0.013	0.0161	0.39	0.3995
9/30/2020 13:38	0.013	0.0158	0.394	0.3995
9/30/2020 13:39	0.014	0.0157	0.391	0.399
9/30/2020 13:40	0.016	0.0156	0.405	0.3993
9/30/2020 13:41	0.013	0.0154	0.392	0.3991
9/30/2020 13:42	0.042	0.0173	0.393	0.3981
9/30/2020 13:43	0.017	0.0169	0.4	0.3975
9/30/2020 13:44	0.019	0.0171	0.394	0.3972
9/30/2020 13:45	0.016	0.0171	0.388	0.3964
9/30/2020 13:46	0.016	0.0172	0.383	0.3948
9/30/2020 13:47	0.031	0.0181	0.38	0.3935
9/30/2020 13:48	0.016	0.018	0.38	0.3922
9/30/2020 13:49	0.014	0.018	0.387	0.3913
9/30/2020 13:50	0.015	0.018	0.374	0.3898
9/30/2020 13:51	0.012	0.0178	0.372	0.3882
9/30/2020 13:52	0.014	0.0179	0.375	0.3872
9/30/2020 13:53	0.013	0.0179	0.37	0.3856
9/30/2020 13:54	0.013	0.0178	0.368	0.3841
9/30/2020 13:55	0.014	0.0177	0.378	0.3823
9/30/2020 13:56	0.013	0.0177	0.371	0.3809
9/30/2020 13:57	0.013	0.0157	0.376	0.3797

Former Coyne Textile
CAMP Station - CHA #2
Remedial Design Construction

Timestamp	Mass Concentration Total (mg/m3)	Dustrak TWA (mg/m3)	PID (ppm)	PID TWA (ppm)
9/30/2020 13:58	0.018	0.0158	0.369	0.3777
9/30/2020 13:59	0.016	0.0156	0.369	0.376
9/30/2020 14:00	0.017	0.0157	0.365	0.3745
9/30/2020 14:01	0.015	0.0156	0.363	0.3731
9/30/2020 14:02	0.014	0.0145	0.361	0.3719
9/30/2020 14:03	0.015	0.0144	0.37	0.3712
9/30/2020 14:04	0.019	0.0147	0.374	0.3703
9/30/2020 14:05	0.017	0.0149	0.356	0.3691
9/30/2020 14:06	0.016	0.0151	0.366	0.3687
9/30/2020 14:07	0.014	0.0151	0.362	0.3679
9/30/2020 14:08	0.015	0.0153	0.365	0.3675
9/30/2020 14:09	0.015	0.0154	0.359	0.3669
9/30/2020 14:10	0.015	0.0155	0.363	0.3659
9/30/2020 14:11	0.016	0.0157	0.364	0.3655
9/30/2020 14:12	0.013	0.0157	0.36	0.3644
9/30/2020 14:13	0.014	0.0154	0.359	0.3637
9/30/2020 14:14	0.014	0.0153	0.359	0.3631
9/30/2020 14:15	0.017	0.0153	0.369	0.3633
9/30/2020 14:16	0.021	0.0157	0.352	0.3626
9/30/2020 14:17	0.017	0.0159	0.353	0.3621
9/30/2020 14:18	0.018	0.0161	0.354	0.361
9/30/2020 14:19	0.017	0.0159	0.352	0.3595
9/30/2020 14:20	0.015	0.0158	0.356	0.3595
9/30/2020 14:21	0.017	0.0159	0.366	0.3595
9/30/2020 14:22	0.016	0.016	0.359	0.3593
9/30/2020 14:23	0.02	0.0163	0.359	0.3589
9/30/2020 14:24	0.02	0.0167	0.368	0.3595
9/30/2020 14:25	0.016	0.0167	0.363	0.3595
9/30/2020 14:26	0.022	0.0171	0.358	0.3591
9/30/2020 14:27	0.016	0.0173	0.356	0.3589
9/30/2020 14:28	0.017	0.0175	0.364	0.3592
9/30/2020 14:29	0.015	0.0176	0.355	0.3589
9/30/2020 14:30	0.011	0.0172	0.357	0.3581
9/30/2020 14:31	0.015	0.0168	0.364	0.3589
9/30/2020 14:32	0.016	0.0167	0.351	0.3588
9/30/2020 14:33	0.013	0.0164	0.353	0.3587
9/30/2020 14:34	0.019	0.0165	0.36	0.3593
9/30/2020 14:35	0.018	0.0167	0.373	0.3604
9/30/2020 14:36	0.015	0.0166	0.366	0.3604
9/30/2020 14:37	0.015	0.0165	0.352	0.3599
9/30/2020 14:38	0.013	0.0161	0.353	0.3595
9/30/2020 14:39	0.04	0.0174	0.357	0.3588
9/30/2020 14:40	0.024	0.0179	0.394	0.3609

Former Coyne Textile
CAMP Station - CHA #2
Remedial Design Construction

Timestamp	Mass Concentration Total (mg/m3)	Dustrak TWA (mg/m3)	PID (ppm)	PID TWA (ppm)
9/30/2020 14:41	0.015	0.0175	0.351	0.3604
9/30/2020 14:42	0.018	0.0176	0.351	0.3601
9/30/2020 14:43	0.016	0.0175	0.369	0.3604
9/30/2020 14:44	0.015	0.0175	0.35	0.3601
9/30/2020 14:45	0.012	0.0176	0.356	0.36
9/30/2020 14:46	0.014	0.0175	0.351	0.3591
9/30/2020 14:47	0.012	0.0173	0.353	0.3593
9/30/2020 14:48	0.017	0.0175	0.393	0.3619
9/30/2020 14:49	0.016	0.0173	0.356	0.3617
9/30/2020 14:50	0.018	0.0173	0.358	0.3607
9/30/2020 14:51	0.02	0.0177	0.367	0.3607
9/30/2020 14:52	0.024	0.0183	0.349	0.3605
9/30/2020 14:53	0.021	0.0188	0.346	0.3601
9/30/2020 14:54	0.017	0.0173	0.359	0.3602
9/30/2020 14:55	0.017	0.0168	0.351	0.3573
9/30/2020 14:56	0.021	0.0172	0.358	0.3578
9/30/2020 14:57	0.017	0.0171	0.355	0.3581
9/30/2020 14:58	0.017	0.0172	0.355	0.3571
9/30/2020 14:59	0.019	0.0175	0.353	0.3573
9/30/2020 15:00	0.02	0.018	0.348	0.3568
9/30/2020 15:01	0.017	0.0182	0.361	0.3575
9/30/2020 15:02	0.02	0.0187	0.361	0.358
9/30/2020 15:03	0.021	0.019	0.4	0.3585
9/30/2020 15:04	0.017	0.0191	0.362	0.3589
9/30/2020 15:05	0.019	0.0191	0.353	0.3585
9/30/2020 15:06	0.024	0.0194	0.364	0.3583
9/30/2020 15:07	0.02	0.0191	0.365	0.3594
9/30/2020 15:08	0.024	0.0193	0.356	0.3601
9/30/2020 15:09	0.019	0.0195	0.361	0.3602
9/30/2020 15:10	0.02	0.0197	0.359	0.3607
9/30/2020 15:11	0.016	0.0193	0.366	0.3613
9/30/2020 15:12	0.021	0.0196	0.367	0.3621
9/30/2020 15:13	0.025	0.0201	0.354	0.362
9/30/2020 15:14	0.015	0.0199	0.362	0.3626
9/30/2020 15:15	0.016	0.0196	0.365	0.3637
9/30/2020 15:16	0.023	0.02	0.363	0.3639
9/30/2020 15:17	0.021	0.0201	0.358	0.3637
9/30/2020 15:18	0.022	0.0201	0.377	0.3621
9/30/2020 15:19	0.021	0.0204	0.356	0.3617
9/30/2020 15:20	0.021	0.0205	0.362	0.3623
9/30/2020 15:21	0.015	0.0199	0.361	0.3621
9/30/2020 15:22	0.021	0.02	0.365	0.3621
9/30/2020 15:23	0.02	0.0197	0.364	0.3627

Former Coyne Textile
CAMP Station - CHA #2
Remedial Design Construction

Timestamp	Mass Concentration Total (mg/m3)	Dustrak TWA (mg/m3)	PID (ppm)	PID TWA (ppm)
9/30/2020 15:24	0.016	0.0195	0.367	0.3631
9/30/2020 15:25	0.018	0.0194	0.369	0.3637
9/30/2020 15:26	0.018	0.0195	0.382	0.3648
9/30/2020 15:27	0.021	0.0195	0.372	0.3651
9/30/2020 15:28	0.017	0.019	0.369	0.3661
9/30/2020 15:29	0.014	0.0189	0.362	0.3661
9/30/2020 15:30	0.012	0.0187	0.364	0.3661
9/30/2020 15:31	0.012	0.0179	0.369	0.3665
9/30/2020 15:32	0.011	0.0173	0.376	0.3677
9/30/2020 15:33	0.017	0.0169	0.38	0.3679
9/30/2020 15:34	0.013	0.0164	0.385	0.3698
9/30/2020 15:35	0.014	0.0159	0.379	0.3709
9/30/2020 15:36	0.013	0.0158	0.369	0.3715
9/30/2020 15:37	0.011	0.0151	0.373	0.372
9/30/2020 15:38	0.014	0.0147	0.373	0.3726
9/30/2020 15:39	0.011	0.0144	0.372	0.3729
9/30/2020 15:40	0.011	0.0139	0.372	0.3731
9/30/2020 15:41	0.012	0.0135	0.367	0.3721
9/30/2020 15:42	0.014	0.0131	0.388	0.3732
9/30/2020 15:43	0.018	0.0131	0.36	0.3726
9/30/2020 15:44	0.016	0.0133	0.366	0.3729
9/30/2020 15:45	0.015	0.0135	0.362	0.3727
9/30/2020 15:46	0.026	0.0144	0.366	0.3725
9/30/2020 15:47	0.014	0.0146	0.382	0.3729
9/30/2020 15:48	0.012	0.0143	0.369	0.3722
9/30/2020 15:49	0.014	0.0143	0.362	0.3707
9/30/2020 15:50	0.015	0.0144	0.366	0.3698
9/30/2020 15:51	0.012	0.0143	0.365	0.3695
9/30/2020 15:52	0.023	0.0151	0.362	0.3688
9/30/2020 15:53	0.016	0.0153	0.363	0.3681
9/30/2020 15:54	0.015	0.0155	0.362	0.3675
9/30/2020 15:55	0.014	0.0157	0.363	0.3669
9/30/2020 15:56	0.015	0.0159	0.359	0.3663
9/30/2020 15:57	0.013	0.0159	0.363	0.3647
9/30/2020 15:58	0.012	0.0155	0.365	0.365
9/30/2020 15:59	0.012	0.0152	0.362	0.3647
9/30/2020 16:00	0.012	0.015	0.36	0.3646
9/30/2020 16:01	0.011	0.014	0.363	0.3644
9/30/2020 16:02	0.015	0.0141	0.356	0.3627
9/30/2020 16:03	0.014	0.0142	0.359	0.362
9/30/2020 16:04	0.013	0.0141	0.361	0.3619
9/30/2020 16:05	0.011	0.0139	0.355	0.3612
9/30/2020 16:06	0.01	0.0137	0.354	0.3605

Former Coyne Textile
CAMP Station - CHA #2
Remedial Design Construction

Timestamp	Mass Concentration Total (mg/m3)	Dustrak TWA (mg/m3)	PID (ppm)	PID TWA (ppm)
9/30/2020 16:07	0.013	0.0131	0.357	0.3601
9/30/2020 16:08	0.013	0.0129	0.357	0.3597
9/30/2020 16:09	0.016	0.0129	0.356	0.3593
9/30/2020 16:10	0.017	0.0131	0.346	0.3582
9/30/2020 16:11	0.023	0.0137	0.35	0.3576
9/30/2020 16:12	0.029	0.0147	0.35	0.3567
9/30/2020 16:13	0.017	0.0151	0.349	0.3557
9/30/2020 16:14	0.022	0.0157	0.348	0.3547
10/1/2020 7:01	0.901	0.901	0	0
10/1/2020 7:02	0.002	0.4515	0	0
10/1/2020 7:03	0.025	0.3093	0	0
10/1/2020 7:04	0.016	0.236	0	0
10/1/2020 7:05	0.015	0.1918	0	0
10/1/2020 7:06	0.017	0.1627	0	0
10/1/2020 7:07	0.015	0.1416	0	0
10/1/2020 7:08	0.032	0.1279	0	0
10/1/2020 7:09	0.013	0.1151	0	0
10/1/2020 7:10	0.016	0.1052	0.005	0.0005
10/1/2020 7:11	0.011	0.0966	0.035	0.0033
10/1/2020 7:12	0.023	0.0905	0.039	0.0061
10/1/2020 7:13	0.012	0.0845	0.051	0.0093
10/1/2020 7:14	0.014	0.0794	0.076	0.0137
10/1/2020 7:15	0.053	0.0777	0.085	0.0194
10/1/2020 7:16	0.063	0.0218	0.098	0.0259
10/1/2020 7:17	0.024	0.0233	0.107	0.0331
10/1/2020 7:18	0.014	0.0225	0.136	0.0421
10/1/2020 7:19	0.012	0.0223	0.149	0.0521
10/1/2020 7:20	0.024	0.0229	0.154	0.0623
10/1/2020 7:21	0.024	0.0233	0.166	0.0734
10/1/2020 7:22	0.027	0.0241	0.172	0.0849
10/1/2020 7:23	0.033	0.0242	0.181	0.0969
10/1/2020 7:24	0.032	0.0255	0.191	0.1097
10/1/2020 7:25	0.018	0.0256	0.2	0.1227
10/1/2020 7:26	0.017	0.026	0.218	0.1349
10/1/2020 7:27	0.075	0.0295	0.223	0.1471
10/1/2020 7:28	0.046	0.0317	0.236	0.1595
10/1/2020 7:29	0.062	0.0349	0.243	0.1706
10/1/2020 7:30	0.062	0.0355	0.251	0.1817
10/1/2020 7:31	0.06	0.0353	0.257	0.1923
10/1/2020 7:32	0.021	0.0351	0.257	0.2023
10/1/2020 7:33	0.02	0.0355	0.269	0.2111
10/1/2020 7:34	0.048	0.0379	0.272	0.2193
10/1/2020 7:35	0.026	0.0381	0.276	0.2275

Former Coyne Textile
CAMP Station - CHA #2
Remedial Design Construction

Timestamp	Mass Concentration Total (mg/m3)	Dustrak TWA (mg/m3)	PID (ppm)	PID TWA (ppm)
10/1/2020 7:36	0.038	0.039	0.28	0.2351
10/1/2020 7:37	0.025	0.0389	0.287	0.2427
10/1/2020 7:38	0.016	0.0377	0.304	0.2509
10/1/2020 7:39	0.03	0.0376	0.309	0.2588
10/1/2020 7:40	0.053	0.0399	0.31	0.2661
10/1/2020 7:41	0.043	0.0417	0.306	0.272
10/1/2020 7:42	0.013	0.0375	0.316	0.2782
10/1/2020 7:43	0.02	0.0358	0.321	0.2839
10/1/2020 7:44	0.064	0.0359	0.316	0.2887
10/1/2020 7:45	0.057	0.0356	0.33	0.294
10/1/2020 7:46	0.168	0.0428	0.331	0.2989
10/1/2020 7:47	0.079	0.0467	0.357	0.3056
10/1/2020 7:48	0.217	0.0598	0.339	0.3103
10/1/2020 7:49	0.055	0.0603	0.34	0.3148
10/1/2020 7:50	0.056	0.0623	0.348	0.3196
10/1/2020 7:51	0.035	0.0621	0.345	0.3239
10/1/2020 7:52	0.036	0.0628	0.362	0.3289
10/1/2020 7:53	0.039	0.0643	0.352	0.3321
10/1/2020 7:54	0.097	0.0688	0.37	0.3362
10/1/2020 7:55	0.096	0.0717	0.37	0.3402
10/1/2020 7:56	0.028	0.0707	0.361	0.3439
10/1/2020 7:57	0.044	0.0727	0.368	0.3473
10/1/2020 7:58	0.017	0.0725	0.372	0.3507
10/1/2020 7:59	0.086	0.074	0.375	0.3547
10/1/2020 8:00	0.026	0.0719	0.369	0.3573
10/1/2020 8:01	0.026	0.0625	0.39	0.3612
10/1/2020 8:02	0.036	0.0596	0.382	0.3629
10/1/2020 8:03	0.018	0.0463	0.386	0.366
10/1/2020 8:04	0.037	0.0451	0.391	0.3694
10/1/2020 8:05	0.023	0.0429	0.391	0.3723
10/1/2020 8:06	0.125	0.0489	0.384	0.3749
10/1/2020 8:07	0.056	0.0503	0.392	0.3769
10/1/2020 8:08	0.021	0.0491	0.389	0.3793
10/1/2020 8:09	0.054	0.0462	0.389	0.3806
10/1/2020 8:10	0.025	0.0415	0.387	0.3817
10/1/2020 8:11	0.054	0.0432	0.386	0.3834
10/1/2020 8:12	0.058	0.0441	0.389	0.3848
10/1/2020 8:13	0.029	0.0449	0.403	0.3869
10/1/2020 8:14	0.053	0.0427	0.409	0.3891
10/1/2020 8:15	0.056	0.0447	0.412	0.392
10/1/2020 8:16	0.034	0.0453	0.404	0.3929
10/1/2020 8:17	0.03	0.0449	0.413	0.395
10/1/2020 8:18	0.031	0.0457	0.418	0.3971

Former Coyne Textile
CAMP Station - CHA #2
Remedial Design Construction

Timestamp	Mass Concentration Total (mg/m3)	Dustrak TWA (mg/m3)	PID (ppm)	PID TWA (ppm)
10/1/2020 8:19	0.022	0.0447	0.416	0.3988
10/1/2020 8:20	0.013	0.0441	0.418	0.4006
10/1/2020 8:21	0.116	0.0435	0.426	0.4034
10/1/2020 8:22	0.022	0.0412	0.42	0.4053
10/1/2020 8:23	0.026	0.0415	0.422	0.4075
10/1/2020 8:24	0.032	0.0401	0.412	0.409
10/1/2020 8:25	0.172	0.0499	0.431	0.4119
10/1/2020 8:26	0.041	0.049	0.42	0.4142
10/1/2020 8:27	0.086	0.0509	0.412	0.4157
10/1/2020 8:28	0.077	0.0541	0.424	0.4171
10/1/2020 8:29	0.088	0.0564	0.425	0.4182
10/1/2020 8:30	0.029	0.0546	0.433	0.4196
10/1/2020 8:31	0.067	0.0568	0.415	0.4203
10/1/2020 8:32	0.041	0.0575	0.432	0.4216
10/1/2020 8:33	0.018	0.0567	0.425	0.4221
10/1/2020 8:34	0.057	0.059	0.436	0.4234
10/1/2020 8:35	0.038	0.0607	0.418	0.4234
10/1/2020 8:36	0.018	0.0541	0.436	0.4241
10/1/2020 8:37	0.059	0.0566	0.43	0.4247
10/1/2020 8:38	0.194	0.0678	0.429	0.4252
10/1/2020 8:39	0.039	0.0683	0.448	0.4276
10/1/2020 8:40	0.117	0.0646	0.426	0.4273
10/1/2020 8:41	0.031	0.0639	0.434	0.4282
10/1/2020 8:42	0.099	0.0648	0.421	0.4288
10/1/2020 8:43	0.027	0.0615	0.429	0.4291
10/1/2020 8:44	0.011	0.0563	0.43	0.4295
10/1/2020 8:45	0.018	0.0556	0.454	0.4309
10/1/2020 8:46	0.015	0.0521	0.451	0.4333
10/1/2020 8:47	0.014	0.0503	0.432	0.4333
10/1/2020 8:48	0.037	0.0516	0.443	0.4345
10/1/2020 8:49	0.046	0.0509	0.439	0.4347
10/1/2020 8:50	0.017	0.0495	0.443	0.4363
10/1/2020 8:51	0.03	0.0503	0.449	0.4372
10/1/2020 8:52	0.013	0.0472	0.444	0.4381
10/1/2020 8:53	0.018	0.0355	0.44	0.4389
10/1/2020 8:54	0.019	0.0341	0.453	0.4392
10/1/2020 8:55	0.015	0.0273	0.44	0.4401
10/1/2020 8:56	0.012	0.0261	0.449	0.4411
10/1/2020 8:57	0.016	0.0205	0.443	0.4426
10/1/2020 8:58	0.023	0.0203	0.425	0.4423
10/1/2020 8:59	0.018	0.0207	0.475	0.4453
10/1/2020 9:00	0.016	0.0206	0.469	0.4463
10/1/2020 9:01	0.017	0.0207	0.47	0.4476

Former Coyne Textile
CAMP Station - CHA #2
Remedial Design Construction

Timestamp	Mass Concentration Total (mg/m3)	Dustrak TWA (mg/m3)	PID (ppm)	PID TWA (ppm)
10/1/2020 9:02	0.033	0.022	0.463	0.4497
10/1/2020 9:03	0.05	0.0229	0.464	0.4511
10/1/2020 9:04	0.027	0.0216	0.466	0.4529
10/1/2020 9:05	0.019	0.0217	0.461	0.4541
10/1/2020 9:06	0.051	0.0231	0.451	0.4542
10/1/2020 9:07	0.018	0.0235	0.449	0.4545
10/1/2020 9:08	0.011	0.023	0.459	0.4558
10/1/2020 9:09	0.011	0.0225	0.462	0.4564
10/1/2020 9:10	0.024	0.0231	0.47	0.4584
10/1/2020 9:11	0.019	0.0235	0.449	0.4584
10/1/2020 9:12	0.038	0.025	0.453	0.4591
10/1/2020 9:13	0.031	0.0255	0.459	0.4613
10/1/2020 9:14	0.011	0.0251	0.462	0.4605
10/1/2020 9:15	0.026	0.0257	0.449	0.4591
10/1/2020 9:16	0.011	0.0253	0.455	0.4581
10/1/2020 9:17	0.046	0.0262	0.449	0.4572
10/1/2020 9:18	0.015	0.0239	0.439	0.4555
10/1/2020 9:19	0.011	0.0228	0.461	0.4552
10/1/2020 9:20	0.025	0.0232	0.448	0.4543
10/1/2020 9:21	0.025	0.0215	0.429	0.4529
10/1/2020 9:22	0.014	0.0212	0.463	0.4538
10/1/2020 9:23	0.061	0.0245	0.459	0.4538
10/1/2020 9:24	0.014	0.0247	0.454	0.4533
10/1/2020 9:25	0.024	0.0247	0.46	0.4526
10/1/2020 9:26	0.017	0.0246	0.454	0.4529
10/1/2020 9:27	0.012	0.0229	0.458	0.4533
10/1/2020 9:28	0.019	0.0221	0.475	0.4543
10/1/2020 9:29	0.014	0.0223	0.449	0.4535
10/1/2020 9:30	0.031	0.0226	0.453	0.4537
10/1/2020 9:31	0.023	0.0234	0.46	0.4541
10/1/2020 9:32	0.023	0.0219	0.448	0.454
10/1/2020 9:33	0.011	0.0216	0.461	0.4555
10/1/2020 9:34	0.034	0.0231	0.461	0.4555
10/1/2020 9:35	0.017	0.0226	0.438	0.4548
10/1/2020 9:36	0.018	0.0221	0.464	0.4571
10/1/2020 9:37	0.047	0.0243	0.475	0.4579
10/1/2020 9:38	0.02	0.0216	0.444	0.4569
10/1/2020 9:39	0.02	0.022	0.461	0.4574
10/1/2020 9:40	0.027	0.0222	0.453	0.4569
10/1/2020 9:41	0.024	0.0227	0.452	0.4568
10/1/2020 9:42	0.029	0.0238	0.448	0.4561
10/1/2020 9:43	0.026	0.0243	0.457	0.4549
10/1/2020 9:44	0.067	0.0278	0.443	0.4545

Former Coyne Textile
CAMP Station - CHA #2
Remedial Design Construction

Timestamp	Mass Concentration Total (mg/m3)	Dustrak TWA (mg/m3)	PID (ppm)	PID TWA (ppm)
10/1/2020 9:45	0.032	0.0279	0.462	0.4551
10/1/2020 9:46	0.013	0.0272	0.46	0.4551
10/1/2020 9:47	0.022	0.0271	0.461	0.456
10/1/2020 9:48	0.008	0.0269	0.465	0.4563
10/1/2020 9:49	0.015	0.0257	0.454	0.4558
10/1/2020 9:50	0.048	0.0277	0.46	0.4573
10/1/2020 9:51	0.027	0.0283	0.457	0.4568
10/1/2020 9:52	0.016	0.0263	0.458	0.4557
10/1/2020 9:53	0.011	0.0257	0.457	0.4565
10/1/2020 9:54	0.015	0.0253	0.446	0.4555
10/1/2020 9:55	0.014	0.0245	0.467	0.4565
10/1/2020 9:56	0.021	0.0243	0.451	0.4564
10/1/2020 9:57	0.014	0.0233	0.467	0.4577
10/1/2020 9:58	0.015	0.0225	0.484	0.4595
10/1/2020 9:59	0.022	0.0195	0.454	0.4602
10/1/2020 10:00	0.026	0.0191	0.454	0.4597
10/1/2020 10:01	0.017	0.0194	0.44	0.4583
10/1/2020 10:02	0.018	0.0191	0.46	0.4583
10/1/2020 10:03	0.044	0.0215	0.45	0.4573
10/1/2020 10:04	0.036	0.0229	0.461	0.4577
10/1/2020 10:05	0.012	0.0205	0.464	0.458
10/1/2020 10:06	0.02	0.0201	0.446	0.4573
10/1/2020 10:07	0.017	0.0201	0.46	0.4574
10/1/2020 10:08	0.027	0.0212	0.449	0.4569
10/1/2020 10:09	0.019	0.0215	0.445	0.4568
10/1/2020 10:10	0.012	0.0213	0.457	0.4561
10/1/2020 10:11	0.012	0.0207	0.473	0.4576
10/1/2020 10:12	0.012	0.0206	0.439	0.4557
10/1/2020 10:13	0.011	0.0203	0.446	0.4532
10/1/2020 10:14	0.013	0.0197	0.432	0.4517
10/1/2020 10:15	0.013	0.0189	0.431	0.4502
10/1/2020 10:16	0.015	0.0187	0.433	0.4497
10/1/2020 10:17	0.014	0.0185	0.439	0.4483
10/1/2020 10:18	0.012	0.0163	0.442	0.4478
10/1/2020 10:19	0.015	0.0149	0.446	0.4468
10/1/2020 10:20	0.02	0.0155	0.447	0.4457
10/1/2020 10:21	0.018	0.0153	0.439	0.4452
10/1/2020 10:22	0.024	0.0158	0.439	0.4438
10/1/2020 10:23	0.015	0.015	0.439	0.4431
10/1/2020 10:24	0.013	0.0146	0.424	0.4417
10/1/2020 10:25	0.015	0.0148	0.444	0.4409
10/1/2020 10:26	0.014	0.0149	0.449	0.4393
10/1/2020 10:27	0.013	0.015	0.454	0.4403

Former Coyne Textile
CAMP Station - CHA #2
Remedial Design Construction

Timestamp	Mass Concentration Total (mg/m3)	Dustrak TWA (mg/m3)	PID (ppm)	PID TWA (ppm)
10/1/2020 10:28	0.02	0.0156	0.443	0.4401
10/1/2020 10:29	0.017	0.0159	0.445	0.4409
10/1/2020 10:30	0.015	0.016	0.444	0.4418
10/1/2020 10:31	0.014	0.0159	0.434	0.4419
10/1/2020 10:32	0.022	0.0165	0.448	0.4425
10/1/2020 10:33	0.012	0.0165	0.436	0.4421
10/1/2020 10:34	0.029	0.0174	0.441	0.4417
10/1/2020 10:35	0.011	0.0168	0.449	0.4419
10/1/2020 10:36	0.017	0.0167	0.452	0.4427
10/1/2020 10:37	0.018	0.0163	0.448	0.4433
10/1/2020 10:38	0.016	0.0164	0.446	0.4438
10/1/2020 10:39	0.015	0.0165	0.457	0.446
10/1/2020 10:40	0.017	0.0167	0.441	0.4458
10/1/2020 10:41	0.019	0.017	0.436	0.4449
10/1/2020 10:42	0.014	0.0171	0.461	0.4454
10/1/2020 10:43	0.02	0.0171	0.447	0.4457
10/1/2020 10:44	0.016	0.017	0.447	0.4458
10/1/2020 10:45	0.018	0.0172	0.43	0.4449
10/1/2020 10:46	0.016	0.0173	0.463	0.4468
10/1/2020 10:47	0.016	0.0169	0.439	0.4462
10/1/2020 10:48	0.017	0.0173	0.437	0.4463
10/1/2020 10:49	0.015	0.0163	0.424	0.4451
10/1/2020 10:50	0.011	0.0163	0.437	0.4443
10/1/2020 10:51	0.011	0.0159	0.426	0.4426
10/1/2020 10:52	0.014	0.0157	0.431	0.4415
10/1/2020 10:53	0.011	0.0153	0.423	0.4399
10/1/2020 10:54	0.009	0.0149	0.43	0.4381
10/1/2020 10:55	0.009	0.0144	0.433	0.4376
10/1/2020 10:56	0.01	0.0138	0.429	0.4371
10/1/2020 10:57	0.017	0.014	0.433	0.4353
10/1/2020 10:58	0.013	0.0135	0.428	0.434
10/1/2020 10:59	0.012	0.0133	0.427	0.4327
10/1/2020 11:00	0.011	0.0128	0.424	0.4323
10/1/2020 11:01	0.012	0.0125	0.424	0.4297
10/1/2020 11:02	0.01	0.0121	0.426	0.4288
10/1/2020 11:03	0.015	0.012	0.424	0.4279
10/1/2020 11:04	0.018	0.0122	0.425	0.428
10/1/2020 11:05	0.02	0.0128	0.423	0.4271
10/1/2020 11:06	0.024	0.0137	0.437	0.4278
10/1/2020 11:07	0.019	0.014	0.431	0.4278
10/1/2020 11:08	0.024	0.0149	0.418	0.4275
10/1/2020 11:09	0.012	0.0151	0.406	0.4259
10/1/2020 11:10	0.017	0.0156	0.409	0.4243

Former Coyne Textile
CAMP Station - CHA #2
Remedial Design Construction

Timestamp	Mass Concentration Total (mg/m3)	Dustrak TWA (mg/m3)	PID (ppm)	PID TWA (ppm)
10/1/2020 11:11	0.017	0.0161	0.424	0.4239
10/1/2020 11:12	0.021	0.0163	0.425	0.4234
10/1/2020 11:13	0.015	0.0165	0.407	0.422
10/1/2020 11:14	0.017	0.0168	0.412	0.421
10/1/2020 11:15	0.011	0.0168	0.42	0.4207
10/1/2020 11:16	0.02	0.0173	0.412	0.4199
10/1/2020 11:17	0.013	0.0175	0.426	0.4199
10/1/2020 11:18	0.014	0.0175	0.422	0.4198
10/1/2020 11:19	0.013	0.0171	0.414	0.4191
10/1/2020 11:20	0.014	0.0167	0.441	0.4203
10/1/2020 11:21	0.012	0.0159	0.452	0.4213
10/1/2020 11:22	0.017	0.0158	0.424	0.4208
10/1/2020 11:23	0.011	0.0149	0.42	0.4209
10/1/2020 11:24	0.015	0.0151	0.389	0.4198
10/1/2020 11:25	0.012	0.0148	0.426	0.4209
10/1/2020 11:26	0.016	0.0147	0.425	0.421
10/1/2020 11:27	0.012	0.0141	0.416	0.4204
10/1/2020 11:28	0.015	0.0141	0.431	0.422
10/1/2020 11:29	0.011	0.0137	0.403	0.4214
10/1/2020 11:30	0.01	0.0137	0.411	0.4208
10/1/2020 11:31	0.012	0.0131	0.412	0.4208
10/1/2020 11:32	0.014	0.0132	0.423	0.4206
10/1/2020 11:33	0.015	0.0133	0.428	0.421
10/1/2020 11:34	0.028	0.0143	0.426	0.4218
10/1/2020 11:35	0.014	0.0143	0.422	0.4205
10/1/2020 11:36	0.013	0.0143	0.405	0.4174
10/1/2020 11:37	0.014	0.0141	0.418	0.417
10/1/2020 11:38	0.028	0.0153	0.423	0.4172
10/1/2020 11:39	0.015	0.0153	0.415	0.4189
10/1/2020 11:40	0.033	0.0167	0.415	0.4182
10/1/2020 11:41	0.013	0.0165	0.42	0.4179
10/1/2020 11:42	0.011	0.0164	0.417	0.4179
10/1/2020 11:43	0.01	0.0161	0.416	0.4169
10/1/2020 11:44	0.023	0.0169	0.428	0.4186
10/1/2020 11:45	0.019	0.0175	0.433	0.4201
10/1/2020 11:46	0.016	0.0177	0.436	0.4217
10/1/2020 11:47	0.022	0.0183	0.421	0.4215
10/1/2020 11:48	0.032	0.0194	0.432	0.4218
10/1/2020 11:49	0.025	0.0192	0.418	0.4213
10/1/2020 11:50	0.039	0.0209	0.42	0.4211
10/1/2020 11:51	0.071	0.0247	0.416	0.4219
10/1/2020 11:52	0.02	0.0251	0.414	0.4216
10/1/2020 11:53	0.013	0.0241	0.423	0.4216

Former Coyne Textile
CAMP Station - CHA #2
Remedial Design Construction

Timestamp	Mass Concentration Total (mg/m3)	Dustrak TWA (mg/m3)	PID (ppm)	PID TWA (ppm)
10/1/2020 11:54	0.034	0.0254	0.417	0.4217
10/1/2020 11:55	0.016	0.0243	0.408	0.4213
10/1/2020 11:56	0.015	0.0244	0.407	0.4204
10/1/2020 11:57	0.009	0.0243	0.413	0.4201
10/1/2020 11:58	0.013	0.0245	0.413	0.4199
10/1/2020 11:59	0.011	0.0237	0.419	0.4193
10/1/2020 12:00	0.01	0.0231	0.42	0.4185
10/1/2020 12:01	0.012	0.0228	0.418	0.4173
10/1/2020 12:02	0.017	0.0225	0.414	0.4168
10/1/2020 12:03	0.011	0.0211	0.412	0.4155
10/1/2020 12:04	0.015	0.0204	0.409	0.4149
10/1/2020 12:05	0.011	0.0185	0.42	0.4149
10/1/2020 12:06	0.014	0.0147	0.409	0.4144
10/1/2020 12:07	0.013	0.0143	0.419	0.4147
10/1/2020 12:08	0.01	0.0141	0.41	0.4139
10/1/2020 12:09	0.011	0.0125	0.408	0.4133
10/1/2020 12:10	0.011	0.0122	0.431	0.4148
10/1/2020 12:11	0.015	0.0122	0.416	0.4154
10/1/2020 12:12	0.051	0.015	0.416	0.4156
10/1/2020 12:13	0.014	0.0151	0.415	0.4157
10/1/2020 12:14	0.015	0.0153	0.416	0.4155
10/1/2020 12:15	0.016	0.0157	0.421	0.4156
10/1/2020 12:16	0.011	0.0157	0.407	0.4149
10/1/2020 12:17	0.013	0.0154	0.402	0.4141
10/1/2020 12:18	0.012	0.0155	0.416	0.4143
10/1/2020 12:19	0.013	0.0153	0.413	0.4146
10/1/2020 12:20	0.014	0.0155	0.396	0.413
10/1/2020 12:21	0.015	0.0156	0.4	0.4124
10/1/2020 12:22	0.02	0.0161	0.391	0.4105
10/1/2020 12:23	0.015	0.0164	0.399	0.4098
10/1/2020 12:24	0.014	0.0166	0.403	0.4095
10/1/2020 12:25	0.011	0.0166	0.411	0.4081
10/1/2020 12:26	0.012	0.0164	0.392	0.4065
10/1/2020 12:27	0.016	0.0141	0.409	0.4061
10/1/2020 12:28	0.011	0.0139	0.39	0.4044
10/1/2020 12:29	0.013	0.0137	0.398	0.4032
10/1/2020 12:30	0.021	0.0141	0.417	0.4029
10/1/2020 12:31	0.014	0.0143	0.401	0.4025
10/1/2020 12:32	0.008	0.0139	0.398	0.4023
10/1/2020 12:33	0.014	0.0141	0.409	0.4018
10/1/2020 12:34	0.013	0.0141	0.397	0.4007
10/1/2020 12:35	0.011	0.0139	0.412	0.4018
10/1/2020 12:36	0.05	0.0162	0.393	0.4013

Former Coyne Textile
CAMP Station - CHA #2
Remedial Design Construction

Timestamp	Mass Concentration Total (mg/m3)	Dustrak TWA (mg/m3)	PID (ppm)	PID TWA (ppm)
10/1/2020 12:37	0.011	0.0156	0.404	0.4022
10/1/2020 12:38	0.023	0.0161	0.419	0.4035
10/1/2020 12:39	0.025	0.0169	0.405	0.4037
10/1/2020 12:40	0.011	0.0169	0.413	0.4038
10/1/2020 12:41	0.013	0.0169	0.417	0.4055
10/1/2020 12:42	0.011	0.0166	0.403	0.4051
10/1/2020 12:43	0.011	0.0166	0.4	0.4057
10/1/2020 12:44	0.015	0.0167	0.398	0.4057
10/1/2020 12:45	0.012	0.0161	0.421	0.406
10/1/2020 12:46	0.014	0.0161	0.404	0.4062
10/1/2020 12:47	0.014	0.0165	0.411	0.4071
10/1/2020 12:48	0.025	0.0173	0.406	0.4069
10/1/2020 12:49	0.019	0.0177	0.412	0.4079
10/1/2020 12:50	0.015	0.0179	0.408	0.4076
10/1/2020 12:51	0.015	0.0156	0.406	0.4085
10/1/2020 12:52	0.016	0.0159	0.402	0.4083
10/1/2020 12:53	0.018	0.0156	0.412	0.4079
10/1/2020 12:54	0.015	0.0149	0.417	0.4087
10/1/2020 12:55	0.012	0.015	0.408	0.4083
10/1/2020 12:56	0.014	0.0151	0.403	0.4074
10/1/2020 12:57	0.015	0.0153	0.394	0.4068
10/1/2020 12:58	0.019	0.0159	0.407	0.4073
10/1/2020 12:59	0.015	0.0159	0.41	0.4081
10/1/2020 13:00	0.015	0.0161	0.396	0.4064
10/1/2020 13:01	0.037	0.0176	0.401	0.4062
10/1/2020 13:02	0.018	0.0179	0.414	0.4064
10/1/2020 13:03	0.016	0.0173	0.402	0.4061
10/1/2020 13:04	0.01	0.0167	0.397	0.4051
10/1/2020 13:05	0.01	0.0163	0.408	0.4051
10/1/2020 13:06	0.017	0.0165	0.398	0.4046
10/1/2020 13:07	0.027	0.0172	0.401	0.4045
10/1/2020 13:08	0.066	0.0204	0.405	0.4041
10/1/2020 13:09	0.037	0.0219	0.403	0.4031
10/1/2020 13:10	0.016	0.0221	0.393	0.4021
10/1/2020 13:11	0.02	0.0225	0.399	0.4019
10/1/2020 13:12	0.016	0.0226	0.397	0.4021
10/1/2020 13:13	0.016	0.0224	0.393	0.4011
10/1/2020 13:14	0.014	0.0223	0.387	0.3996
10/1/2020 13:15	0.015	0.0223	0.401	0.3999
10/1/2020 13:16	0.017	0.021	0.378	0.3984
10/1/2020 13:17	0.014	0.0207	0.389	0.3967
10/1/2020 13:18	0.015	0.0207	0.392	0.3961
10/1/2020 13:19	0.025	0.0217	0.387	0.3954

Former Coyne Textile
CAMP Station - CHA #2
Remedial Design Construction

Timestamp	Mass Concentration Total (mg/m3)	Dustrak TWA (mg/m3)	PID (ppm)	PID TWA (ppm)
10/1/2020 13:20	0.02	0.0223	0.389	0.3941
10/1/2020 13:21	0.01	0.0219	0.384	0.3932
10/1/2020 13:22	0.056	0.0238	0.384	0.3921
10/1/2020 13:23	0.019	0.0207	0.375	0.3901
10/1/2020 13:24	0.015	0.0192	0.387	0.389
10/1/2020 13:25	0.013	0.019	0.37	0.3875
10/1/2020 13:26	0.016	0.0187	0.38	0.3862
10/1/2020 13:27	0.02	0.019	0.37	0.3844
10/1/2020 13:28	0.042	0.0207	0.377	0.3833
10/1/2020 13:29	0.019	0.0211	0.388	0.3834
10/1/2020 13:30	0.02	0.0214	0.384	0.3823
10/1/2020 13:31	0.036	0.0227	0.399	0.3837
10/1/2020 13:32	0.018	0.0229	0.375	0.3827
10/1/2020 13:33	0.014	0.0229	0.381	0.382
10/1/2020 13:34	0.017	0.0223	0.383	0.3817
10/1/2020 13:35	0.031	0.0231	0.364	0.3801
10/1/2020 13:36	0.017	0.0235	0.372	0.3793
10/1/2020 13:37	0.022	0.0213	0.373	0.3785
10/1/2020 13:38	0.019	0.0213	0.371	0.3783
10/1/2020 13:39	0.015	0.0213	0.388	0.3783
10/1/2020 13:40	0.016	0.0215	0.36	0.3777
10/1/2020 13:41	0.014	0.0213	0.374	0.3773
10/1/2020 13:42	0.022	0.0215	0.357	0.3764
10/1/2020 13:43	0.017	0.0198	0.364	0.3755
10/1/2020 13:44	0.012	0.0193	0.374	0.3746
10/1/2020 13:45	0.019	0.0193	0.388	0.3749
10/1/2020 13:46	0.027	0.0187	0.396	0.3747
10/1/2020 13:47	0.021	0.0189	0.359	0.3736
10/1/2020 13:48	0.01	0.0186	0.37	0.3729
10/1/2020 13:49	0.01	0.0181	0.365	0.3717
10/1/2020 13:50	0.015	0.0171	0.387	0.3732
10/1/2020 13:51	0.017	0.0171	0.391	0.3745
10/1/2020 13:52	0.029	0.0175	0.387	0.3754
10/1/2020 13:53	0.025	0.0179	0.37	0.3753
10/1/2020 13:54	0.022	0.0184	0.367	0.3739
10/1/2020 13:55	0.016	0.0184	0.386	0.3757
10/1/2020 13:56	0.021	0.0189	0.377	0.3759
10/1/2020 13:57	0.018	0.0186	0.379	0.3773
10/1/2020 13:58	0.011	0.0182	0.38	0.3784
10/1/2020 13:59	0.01	0.0181	0.378	0.3787
10/1/2020 14:00	0.016	0.0179	0.379	0.3781
10/1/2020 14:01	0.016	0.0171	0.386	0.3774
10/1/2020 14:02	0.014	0.0167	0.395	0.3798

Former Coyne Textile
CAMP Station - CHA #2
Remedial Design Construction

Timestamp	Mass Concentration Total (mg/m3)	Dustrak TWA (mg/m3)	PID (ppm)	PID TWA (ppm)
10/1/2020 14:03	0.016	0.0171	0.393	0.3813
10/1/2020 14:04	0.013	0.0173	0.371	0.3817
10/1/2020 14:05	0.015	0.0173	0.356	0.3797
10/1/2020 14:06	0.02	0.0175	0.394	0.3799
10/1/2020 14:07	0.014	0.0165	0.378	0.3793
10/1/2020 14:08	0.017	0.0159	0.389	0.3805
10/1/2020 14:09	0.013	0.0153	0.408	0.3833
10/1/2020 14:10	0.013	0.0151	0.389	0.3835
10/1/2020 14:11	0.012	0.0145	0.408	0.3855
10/1/2020 14:12	0.019	0.0146	0.384	0.3859
10/1/2020 14:13	0.039	0.0165	0.383	0.3861
10/1/2020 14:14	0.015	0.0168	0.396	0.3873
10/1/2020 14:15	0.02	0.0171	0.407	0.3891
10/1/2020 14:16	0.012	0.0168	0.393	0.3896
10/1/2020 14:17	0.017	0.017	0.392	0.3894
10/1/2020 14:18	0.02	0.0173	0.402	0.39
10/1/2020 14:19	0.017	0.0175	0.397	0.3917
10/1/2020 14:20	0.023	0.0181	0.388	0.3939
10/1/2020 14:21	0.017	0.0179	0.396	0.394
10/1/2020 14:22	0.02	0.0183	0.389	0.3947
10/1/2020 14:23	0.044	0.0201	0.399	0.3954
10/1/2020 14:24	0.02	0.0205	0.385	0.3939
10/1/2020 14:25	0.028	0.0215	0.374	0.3929
10/1/2020 14:26	0.034	0.023	0.415	0.3933
10/1/2020 14:27	0.026	0.0235	0.386	0.3935
10/1/2020 14:28	0.022	0.0223	0.373	0.3928
10/1/2020 14:29	0.018	0.0225	0.378	0.3916
10/1/2020 14:30	0.02	0.0225	0.379	0.3897
10/1/2020 14:31	0.015	0.0227	0.381	0.3889
10/1/2020 14:32	0.018	0.0228	0.371	0.3875
10/1/2020 14:33	0.018	0.0227	0.378	0.3859
10/1/2020 14:34	0.017	0.0227	0.379	0.3847
10/1/2020 14:35	0.014	0.0221	0.373	0.3837
10/1/2020 14:36	0.025	0.0226	0.372	0.3821
10/1/2020 14:37	0.012	0.0221	0.372	0.381
10/1/2020 14:38	0.013	0.02	0.369	0.379
10/1/2020 14:39	0.02	0.02	0.375	0.3783
10/1/2020 14:40	0.015	0.0191	0.368	0.3779
10/1/2020 14:41	0.016	0.0179	0.373	0.3751
10/1/2020 14:42	0.017	0.0173	0.368	0.3739
10/1/2020 14:43	0.022	0.0173	0.379	0.3743
10/1/2020 14:44	0.021	0.0175	0.366	0.3735
10/1/2020 14:45	0.014	0.0171	0.368	0.3728

Former Coyne Textile
CAMP Station - CHA #2
Remedial Design Construction

Timestamp	Mass Concentration Total (mg/m3)	Dustrak TWA (mg/m3)	PID (ppm)	PID TWA (ppm)
10/1/2020 14:46	0.018	0.0173	0.365	0.3717
10/1/2020 14:47	0.018	0.0173	0.366	0.3714
10/1/2020 14:48	0.012	0.0169	0.374	0.3711
10/1/2020 14:49	0.01	0.0165	0.378	0.3711
10/1/2020 14:50	0.01	0.0162	0.374	0.3711
10/1/2020 14:51	0.012	0.0153	0.38	0.3717
10/1/2020 14:52	0.015	0.0155	0.381	0.3723
10/1/2020 14:53	0.018	0.0159	0.371	0.3724
10/1/2020 14:54	0.026	0.0163	0.37	0.3721
10/1/2020 14:55	0.014	0.0162	0.365	0.3719
10/1/2020 14:56	0.016	0.0162	0.371	0.3717
10/1/2020 14:57	0.013	0.0159	0.383	0.3727
10/1/2020 14:58	0.019	0.0157	0.382	0.3729
10/1/2020 14:59	0.012	0.0151	0.376	0.3736
10/1/2020 15:00	0.012	0.015	0.377	0.3742
10/1/2020 15:01	0.011	0.0145	0.375	0.3749
10/1/2020 15:02	0.011	0.0141	0.39	0.3765
10/1/2020 15:03	0.012	0.0141	0.398	0.3781
10/1/2020 15:04	0.016	0.0145	0.38	0.3782
10/1/2020 15:05	0.031	0.0159	0.381	0.3787
10/1/2020 15:06	0.012	0.0159	0.382	0.3788
10/1/2020 15:07	0.017	0.016	0.387	0.3792
10/1/2020 15:08	0.027	0.0166	0.387	0.3803
10/1/2020 15:09	0.014	0.0158	0.389	0.3815
10/1/2020 15:10	0.014	0.0158	0.379	0.3825
10/1/2020 15:11	0.015	0.0157	0.374	0.3827
10/1/2020 15:12	0.013	0.0157	0.372	0.3819
10/1/2020 15:13	0.013	0.0153	0.369	0.3811
10/1/2020 15:14	0.011	0.0153	0.388	0.3819
10/1/2020 15:15	0.011	0.0152	0.381	0.3821
10/1/2020 15:16	0.011	0.0152	0.396	0.3835
10/1/2020 15:17	0.016	0.0155	0.389	0.3835
10/1/2020 15:18	0.013	0.0156	0.416	0.3847
10/1/2020 15:19	0.013	0.0154	0.447	0.3891
10/1/2020 15:20	0.013	0.0142	0.414	0.3913
10/1/2020 15:21	0.01	0.0141	0.397	0.3923
10/1/2020 15:22	0.01	0.0136	0.409	0.3938
10/1/2020 15:23	0.014	0.0127	0.408	0.3952
10/1/2020 15:24	0.014	0.0127	0.404	0.3962
10/1/2020 15:25	0.012	0.0126	0.423	0.3991
10/1/2020 15:26	0.013	0.0125	0.388	0.4001
10/1/2020 15:27	0.101	0.0183	0.389	0.4012
10/1/2020 15:28	0.024	0.0191	0.381	0.402

Former Coyne Textile
CAMP Station - CHA #2
Remedial Design Construction

Timestamp	Mass Concentration Total (mg/m3)	Dustrak TWA (mg/m3)	PID (ppm)	PID TWA (ppm)
10/1/2020 15:29	0.018	0.0195	0.377	0.4013
10/1/2020 15:30	0.017	0.0199	0.373	0.4007
10/1/2020 15:31	0.013	0.0201	0.374	0.3993
10/1/2020 15:32	0.016	0.0201	0.379	0.3986
10/1/2020 15:33	0.016	0.0203	0.371	0.3956
10/1/2020 15:34	0.012	0.0202	0.376	0.3909
10/1/2020 15:35	0.011	0.0201	0.384	0.3889
10/1/2020 15:36	0.013	0.0203	0.379	0.3877
10/1/2020 15:37	0.011	0.0203	0.384	0.386
10/1/2020 15:38	0.015	0.0204	0.375	0.3838
10/1/2020 15:39	0.02	0.0208	0.372	0.3817
10/1/2020 15:40	0.013	0.0209	0.366	0.3779
10/1/2020 15:41	0.009	0.0206	0.374	0.3769
10/1/2020 15:42	0.009	0.0145	0.383	0.3765
10/1/2020 15:43	0.013	0.0137	0.381	0.3765
10/1/2020 15:44	0.012	0.0133	0.39	0.3774
10/1/2020 15:45	0.051	0.0156	0.383	0.3781
10/1/2020 15:46	0.033	0.0169	0.386	0.3789
10/1/2020 15:47	0.01	0.0165	0.382	0.3791
10/1/2020 15:48	0.009	0.0161	0.394	0.3806
10/1/2020 15:49	0.009	0.0159	0.374	0.3805
10/1/2020 15:50	0.01	0.0158	0.381	0.3803
10/1/2020 15:51	0.01	0.0156	0.377	0.3801
10/1/2020 15:52	0.022	0.0163	0.39	0.3805
10/1/2020 15:53	0.038	0.0179	0.387	0.3813
10/1/2020 15:54	0.011	0.0173	0.381	0.3819
10/1/2020 15:55	0.014	0.0173	0.39	0.3835
10/1/2020 15:56	0.011	0.0175	0.396	0.385
10/1/2020 15:57	0.01	0.0175	0.398	0.386
10/1/2020 15:58	0.012	0.0175	0.382	0.3861
10/1/2020 15:59	0.014	0.0176	0.386	0.3858
10/1/2020 16:00	0.012	0.015	0.4	0.3869
10/1/2020 16:01	0.01	0.0135	0.388	0.3871
10/1/2020 16:02	0.01	0.0135	0.395	0.3879
10/1/2020 16:03	0.01	0.0135	0.389	0.3876
10/1/2020 16:04	0.01	0.0136	0.393	0.3889
10/1/2020 16:05	0.009	0.0135	0.388	0.3893
10/1/2020 16:06	0.012	0.0137	0.389	0.3901
10/1/2020 16:07	0.014	0.0131	0.396	0.3905
10/1/2020 16:08	0.009	0.0112	0.389	0.3907
10/1/2020 16:09	0.009	0.0111	0.395	0.3916
10/1/2020 16:10	0.01	0.0108	0.4	0.3923
10/1/2020 16:11	0.009	0.0107	0.399	0.3925

Former Coyne Textile
CAMP Station - CHA #2
Remedial Design Construction

Timestamp	Mass Concentration Total (mg/m3)	Dustrak TWA (mg/m3)	PID (ppm)	PID TWA (ppm)
10/1/2020 16:12	0.011	0.0107	0.393	0.3921
10/1/2020 16:13	0.01	0.0106	0.391	0.3927
10/1/2020 16:14	0.011	0.0104	0.407	0.3941
10/1/2020 16:15	0.012	0.0104	0.402	0.3943
10/1/2020 16:16	0.011	0.0105	0.4	0.3951
10/1/2020 16:17	0.011	0.0105	0.393	0.3949
10/1/2020 16:18	0.01	0.0105	0.403	0.3959
10/1/2020 16:19	0.009	0.0105	0.38	0.395
10/1/2020 16:20	0.012	0.0107	0.392	0.3953
10/1/2020 16:21	0.012	0.0107	0.402	0.3961
10/1/2020 16:22	0.017	0.0109	0.4	0.3964
10/1/2020 16:23	0.018	0.0115	0.388	0.3963
10/1/2020 16:24	0.018	0.0121	0.401	0.3967
10/1/2020 16:25	0.014	0.0123	0.382	0.3955
10/1/2020 16:26	0.022	0.0132	0.383	0.3945
10/1/2020 16:27	0.023	0.014	0.383	0.3938
10/1/2020 16:28	0.018	0.0145	0.383	0.3933
10/1/2020 16:29	0.015	0.0148	0.412	0.3936
10/1/2020 16:30	0.018	0.0152	0.386	0.3925
10/1/2020 16:31	0.016	0.0155	0.377	0.391
10/1/2020 16:32	0.016	0.0159	0.373	0.3897
10/1/2020 16:33	0.028	0.0171	0.373	0.3877
10/1/2020 16:34	0.011	0.0172	0.371	0.3871
10/2/2020 6:55	0.042	0.042	) didn't record	
10/2/2020 6:56	0.033	0.0375		
10/2/2020 6:57	0.018	0.031		
10/2/2020 6:58	0.019	0.028		
10/2/2020 6:59	0.015	0.0254		
10/2/2020 7:00	0.013	0.0233		
10/2/2020 7:01	0.013	0.0219		
10/2/2020 7:02	0.024	0.0221		
10/2/2020 7:03	0.021	0.022		
10/2/2020 7:04	0.016	0.0214		
10/2/2020 7:05	0.015	0.0208		
10/2/2020 7:06	0.01	0.0199		
10/2/2020 7:07	0.013	0.0194		
10/2/2020 7:08	0.012	0.0189		
10/2/2020 7:09	0.012	0.0184		
10/2/2020 7:10	0.01	0.0163		
10/2/2020 7:11	0.01	0.0147		
10/2/2020 7:12	0.011	0.0143		
10/2/2020 7:13	0.009	0.0136		
10/2/2020 7:14	0.013	0.0135		

Former Coyne Textile
CAMP Station - CHA #2
Remedial Design Construction

Timestamp	Mass Concentration Total (mg/m3)	Dustrak TWA (mg/m3)	PID (ppm)	PID TWA (ppm)
10/2/2020 7:15	0.008	0.0131		
10/2/2020 7:16	0.008	0.0128		
10/2/2020 7:17	0.012	0.012		
10/2/2020 7:18	0.009	0.0112		
10/2/2020 7:19	0.011	0.0109		
10/2/2020 7:20	0.011	0.0106		
10/2/2020 7:21	0.015	0.0109		
10/2/2020 7:22	0.014	0.011		
10/2/2020 7:23	0.024	0.0118		
10/2/2020 7:24	0.011	0.0117		
10/2/2020 7:25	0.01	0.0117		
10/2/2020 7:26	0.012	0.0119		
10/2/2020 7:27	0.048	0.0143		
10/2/2020 7:28	0.011	0.0145		
10/2/2020 7:29	0.025	0.0153		
10/2/2020 7:30	0.018	0.0159		
10/2/2020 7:31	0.046	0.0185		
10/2/2020 7:32	0.016	0.0187		
10/2/2020 7:33	0.014	0.0191		
10/2/2020 7:34	0.021	0.0197		
10/2/2020 7:35	0.012	0.0198		
10/2/2020 7:36	0.012	0.0196		
10/2/2020 7:37	0.016	0.0197		
10/2/2020 7:38	0.014	0.0191		
10/2/2020 7:39	0.022	0.0198		
10/2/2020 7:40	0.029	0.0211		
10/2/2020 7:41	0.016	0.0213		
10/2/2020 7:42	0.012	0.0189		
10/2/2020 7:43	0.02	0.0195		
10/2/2020 7:44	0.034	0.0201		
10/2/2020 7:45	0.133	0.0278		
10/2/2020 7:46	0.02	0.0261		
10/2/2020 7:47	0.021	0.0264		
10/2/2020 7:48	0.013	0.0263		
10/2/2020 7:49	0.012	0.0257		
10/2/2020 7:50	0.013	0.0258		
10/2/2020 7:51	0.01	0.0257		
10/2/2020 7:52	0.012	0.0254		
10/2/2020 7:53	0.013	0.0253		
10/2/2020 7:54	0.02	0.0252		
10/2/2020 7:55	0.021	0.0247		
10/2/2020 7:56	0.016	0.0247		
10/2/2020 7:57	0.016	0.0249		

Former Coyne Textile
CAMP Station - CHA #2
Remedial Design Construction

Timestamp	Mass Concentration Total (mg/m3)	Dustrak TWA (mg/m3)	PID (ppm)	PID TWA (ppm)
10/2/2020 7:58	0.028	0.0255		
10/2/2020 7:59	0.016	0.0243		
10/2/2020 8:00	0.015	0.0164		
10/2/2020 8:01	0.018	0.0163		
10/2/2020 8:02	0.025	0.0165		
10/2/2020 8:03	0.011	0.0164		
10/2/2020 8:04	0.016	0.0167		
10/2/2020 8:05	0.201	0.0292		
10/2/2020 8:06	0.029	0.0305		
10/2/2020 8:07	0.019	0.0309		
10/2/2020 8:08	0.023	0.0316		
10/2/2020 8:09	0.012	0.0311		
10/2/2020 8:10	0.014	0.0306		
10/2/2020 8:11	0.041	0.0323		
10/2/2020 8:12	0.065	0.0355		
10/2/2020 8:13	0.062	0.0378		
10/2/2020 8:14	0.071	0.0415		
10/2/2020 8:15	0.021	0.0419		
10/2/2020 8:16	0.017	0.0418		
10/2/2020 8:17	0.024	0.0417		
10/2/2020 8:18	0.026	0.0427		
10/2/2020 8:19	0.03	0.0437		
10/2/2020 8:20	0.014	0.0312		
10/2/2020 8:21	0.027	0.0311		
10/2/2020 8:22	0.113	0.0373		
10/2/2020 8:23	0.047	0.0389		
10/2/2020 8:24	0.046	0.0412		
10/2/2020 8:25	0.02	0.0416		
10/2/2020 8:26	0.026	0.0406		
10/2/2020 8:27	0.046	0.0393		
10/2/2020 8:28	0.061	0.0393		
10/2/2020 8:29	0.017	0.0357		
10/2/2020 8:30	0.067	0.0387		
10/2/2020 8:31	0.066	0.042		
10/2/2020 8:32	0.035	0.0427		
10/2/2020 8:33	0.021	0.0424		
10/2/2020 8:34	0.03	0.0424		
10/2/2020 8:35	0.09	0.0475		
10/2/2020 8:36	0.019	0.0469		
10/2/2020 8:37	0.032	0.0415		
10/2/2020 8:38	0.022	0.0399		
10/2/2020 8:39	0.021	0.0382		
10/2/2020 8:40	0.022	0.0383		

Former Coyne Textile
CAMP Station - CHA #2
Remedial Design Construction

Timestamp	Mass Concentration Total (mg/m3)	Dustrak TWA (mg/m3)	PID (ppm)	PID TWA (ppm)
10/2/2020 8:41	0.014	0.0375		
10/2/2020 8:42	0.217	0.0489		
10/2/2020 8:43	0.067	0.0493		
10/2/2020 8:44	0.035	0.0505		
10/2/2020 8:45	0.021	0.0475		
10/2/2020 8:46	0.022	0.0445		
10/2/2020 8:47	0.038	0.0447		
10/2/2020 8:48	0.021	0.0447		
10/2/2020 8:49	0.016	0.0438		
10/2/2020 8:50	0.058	0.0417		
10/2/2020 8:51	0.016	0.0415		
10/2/2020 8:52	0.02	0.0407		
10/2/2020 8:53	0.019	0.0405		
10/2/2020 8:54	0.016	0.0401		
10/2/2020 8:55	0.016	0.0397		
10/2/2020 8:56	0.026	0.0405		
10/2/2020 8:57	0.024	0.0277		
10/2/2020 8:58	0.045	0.0262		
10/2/2020 8:59	0.022	0.0253		
10/2/2020 9:00	0.05	0.0273		
10/2/2020 9:01	0.027	0.0276		
10/2/2020 9:02	0.015	0.0261		
10/2/2020 9:03	0.015	0.0257		
10/2/2020 9:04	0.027	0.0264		
10/2/2020 9:05	0.08	0.0279		
10/2/2020 9:06	0.01	0.0275		
10/2/2020 9:07	0.028	0.028		
10/2/2020 9:08	0.018	0.0279		
10/2/2020 9:09	0.013	0.0277		
10/2/2020 9:10	0.009	0.0273		
10/2/2020 9:11	0.008	0.0261		
10/2/2020 9:12	0.012	0.0253		
10/2/2020 9:13	0.021	0.0237		
10/2/2020 9:14	0.011	0.0229		
10/2/2020 9:15	0.012	0.0204		
10/2/2020 9:16	0.01	0.0193		
10/2/2020 9:17	0.041	0.021		
10/2/2020 9:18	0.016	0.0211		
10/2/2020 9:19	0.013	0.0201		
10/2/2020 9:20	0.011	0.0155		
10/2/2020 9:21	0.033	0.0171		
10/2/2020 9:22	0.015	0.0162		
10/2/2020 9:23	0.012	0.0158		

Former Coyne Textile
CAMP Station - CHA #2
Remedial Design Construction

Timestamp	Mass Concentration Total (mg/m3)	Dustrak TWA (mg/m3)	PID (ppm)	PID TWA (ppm)
10/2/2020 9:24	0.009	0.0155		
10/2/2020 9:25	0.014	0.0159		
10/2/2020 9:26	0.011	0.0161		
10/2/2020 9:27	0.009	0.0159		
10/2/2020 9:28	0.009	0.0151		
10/2/2020 9:29	0.018	0.0155		
10/2/2020 9:30	0.013	0.0156		
10/2/2020 9:31	0.011	0.0157		
10/2/2020 9:32	0.01	0.0136		
10/2/2020 9:33	0.051	0.0159		
10/2/2020 9:34	0.013	0.0159		
10/2/2020 9:35	0.014	0.0161		
10/2/2020 9:36	0.01	0.0146		
10/2/2020 9:37	0.01	0.0143		
10/2/2020 9:38	0.013	0.0143		
10/2/2020 9:39	0.012	0.0145		
10/2/2020 9:40	0.012	0.0144		
10/2/2020 9:41	0.013	0.0145		
10/2/2020 9:42	0.102	0.0207		
10/2/2020 9:43	0.015	0.0211		
10/2/2020 9:44	0.01	0.0206		
10/2/2020 9:45	0.012	0.0205		
10/2/2020 9:46	0.069	0.0244		
10/2/2020 9:47	0.026	0.0255		
10/2/2020 9:48	0.01	0.0227		
10/2/2020 9:49	0.01	0.0225		
10/2/2020 9:50	0.013	0.0225		
10/2/2020 9:51	0.013	0.0227		
10/2/2020 9:52	0.008	0.0225		
10/2/2020 9:53	0.034	0.0239		
10/2/2020 9:54	0.014	0.0241		
10/2/2020 9:55	0.011	0.024		
10/2/2020 9:56	0.01	0.0238		
10/2/2020 9:57	0.011	0.0177		
10/2/2020 9:58	0.017	0.0179		
10/2/2020 9:59	0.013	0.0181		
10/2/2020 10:00	0.016	0.0183		
10/2/2020 10:01	0.017	0.0149		
10/2/2020 10:02	0.009	0.0137		
10/2/2020 10:03	0.008	0.0136		
10/2/2020 10:04	0.019	0.0142		
10/2/2020 10:05	0.176	0.0251		
10/2/2020 10:06	0.038	0.0267		

Former Coyne Textile
CAMP Station - CHA #2
Remedial Design Construction

Timestamp	Mass Concentration Total (mg/m3)	Dustrak TWA (mg/m3)	PID (ppm)	PID TWA (ppm)
10/2/2020 10:07	0.018	0.0274		
10/2/2020 10:08	0.012	0.0259		
10/2/2020 10:09	0.028	0.0269		
10/2/2020 10:10	0.078	0.0313		
10/2/2020 10:11	0.086	0.0364		
10/2/2020 10:12	0.021	0.0371		
10/2/2020 10:13	0.025	0.0376		
10/2/2020 10:14	0.015	0.0377		
10/2/2020 10:15	0.019	0.0379		
10/2/2020 10:16	0.008	0.0373		
10/2/2020 10:17	0.012	0.0375		
10/2/2020 10:18	0.014	0.0379		
10/2/2020 10:19	0.02	0.038		
10/2/2020 10:20	0.017	0.0274		
10/2/2020 10:21	0.028	0.0267		
10/2/2020 10:22	0.01	0.0262		
10/2/2020 10:23	0.007	0.0259		
10/2/2020 10:24	0.008	0.0245		
10/2/2020 10:25	0.025	0.021		
10/2/2020 10:26	0.016	0.0163		
10/2/2020 10:27	0.008	0.0155		
10/2/2020 10:28	0.008	0.0143		
10/2/2020 10:29	0.008	0.0139		
10/2/2020 10:30	0.008	0.0131		
10/2/2020 10:31	0.007	0.0131		
10/2/2020 10:32	0.009	0.0129		
10/2/2020 10:33	0.007	0.0124		
10/2/2020 10:34	0.028	0.0129		
10/2/2020 10:35	0.007	0.0123		
10/2/2020 10:36	0.006	0.0108		
10/2/2020 10:37	0.01	0.0108		
10/2/2020 10:38	0.015	0.0113		
10/2/2020 10:39	0.029	0.0127		
10/2/2020 10:40	0.007	0.0115		
10/2/2020 10:41	0.008	0.011		
10/2/2020 10:42	0.018	0.0117		
10/2/2020 10:43	0.01	0.0118		
10/2/2020 10:44	0.01	0.0119		
10/2/2020 10:45	0.006	0.0118		
10/2/2020 10:46	0.012	0.0121		
10/2/2020 10:47	0.075	0.0165		
10/2/2020 10:48	0.027	0.0179		
10/2/2020 10:49	0.014	0.0169		

Former Coyne Textile
CAMP Station - CHA #2
Remedial Design Construction

Timestamp	Mass Concentration Total (mg/m3)	Dustrak TWA (mg/m3)	PID (ppm)	PID TWA (ppm)
10/2/2020 10:50	0.012	0.0173		
10/2/2020 10:51	0.013	0.0177		
10/2/2020 10:52	0.011	0.0178		
10/2/2020 10:53	0.013	0.0177		
10/2/2020 10:54	0.013	0.0166		
10/2/2020 10:55	0.011	0.0169		
10/2/2020 10:56	0.012	0.0171		
10/2/2020 10:57	0.01	0.0166		
10/2/2020 10:58	0.012	0.0167		
10/2/2020 10:59	0.014	0.017		
10/2/2020 11:00	0.014	0.0175		
10/2/2020 11:01	0.012	0.0175		
10/2/2020 11:02	0.01	0.0132		
10/2/2020 11:03	0.011	0.0121		
10/2/2020 11:04	0.009	0.0118		
10/2/2020 11:05	0.028	0.0129		
10/2/2020 11:06	0.018	0.0132		
10/2/2020 11:07	0.014	0.0134		
10/2/2020 11:08	0.008	0.0131		
10/2/2020 11:09	0.01	0.0129		
10/2/2020 11:10	0.009	0.0127		
10/2/2020 11:11	0.015	0.0129		
10/2/2020 11:12	0.008	0.0128		
10/2/2020 11:13	0.009	0.0126		
10/2/2020 11:14	0.066	0.0161		
10/2/2020 11:15	0.01	0.0158		
10/2/2020 11:16	0.007	0.0155		
10/2/2020 11:17	0.008	0.0153		
10/2/2020 11:18	0.008	0.0151		
10/2/2020 11:19	0.007	0.015		
10/2/2020 11:20	0.008	0.0137		
10/2/2020 11:21	0.008	0.013		
10/2/2020 11:22	0.008	0.0126		
10/2/2020 11:23	0.009	0.0127		
10/2/2020 11:24	0.016	0.0131		
10/2/2020 11:25	0.009	0.0131		
10/2/2020 11:26	0.009	0.0127		
10/2/2020 11:27	0.009	0.0127		
10/2/2020 11:28	0.008	0.0127		
10/2/2020 11:29	0.009	0.0089		
10/2/2020 11:30	0.008	0.0087		
10/2/2020 11:31	0.008	0.0088		
10/2/2020 11:32	0.019	0.0095		

Former Coyne Textile
CAMP Station - CHA #2
Remedial Design Construction

Timestamp	Mass Concentration Total (mg/m3)	Dustrak TWA (mg/m3)	PID (ppm)	PID TWA (ppm)
10/2/2020 11:33	0.012	0.0098		
10/2/2020 11:34	0.02	0.0107		
10/2/2020 11:35	0.011	0.0109		
10/2/2020 11:36	0.02	0.0117		
10/2/2020 11:37	0.017	0.0123		
10/2/2020 11:38	0.009	0.0123		
10/2/2020 11:39	0.008	0.0117		
10/2/2020 11:40	0.008	0.0117		
10/2/2020 11:41	0.016	0.0121		
10/2/2020 11:42	0.014	0.0125		
10/2/2020 11:43	0.012	0.0127		
10/2/2020 11:44	0.015	0.0131		
10/2/2020 11:45	0.019	0.0139		
10/2/2020 11:46	0.017	0.0145		
10/2/2020 11:47	0.013	0.0141		
10/2/2020 11:48	0.014	0.0142		
10/2/2020 11:49	0.014	0.0138		
10/2/2020 11:50	0.013	0.0139		
10/2/2020 11:51	0.012	0.0134		
10/2/2020 11:52	0.012	0.0131		
10/2/2020 11:53	0.012	0.0133		
10/2/2020 11:54	0.012	0.0135		
10/2/2020 11:55	0.02	0.0143		
10/2/2020 11:56	0.016	0.0143		
10/2/2020 11:57	0.011	0.0141		
10/2/2020 11:58	0.012	0.0141		
10/2/2020 11:59	0.013	0.014		
10/2/2020 12:00	0.012	0.0135		
10/2/2020 12:01	0.015	0.0134		
10/2/2020 12:02	0.014	0.0135		
10/2/2020 12:03	0.011	0.0133		
10/2/2020 12:04	0.012	0.0131		
10/2/2020 12:05	0.009	0.0129		
10/2/2020 12:06	0.009	0.0127		
10/2/2020 12:07	0.009	0.0125		
10/2/2020 12:08	0.01	0.0123		
10/2/2020 12:09	0.01	0.0122		
10/2/2020 12:10	0.012	0.0117		
10/2/2020 12:11	0.025	0.0123		
10/2/2020 12:12	0.017	0.0127		
10/2/2020 12:13	0.015	0.0129		
10/2/2020 12:14	0.015	0.013		
10/2/2020 12:15	0.019	0.0135		

Former Coyne Textile
CAMP Station - CHA #2
Remedial Design Construction

Timestamp	Mass Concentration Total (mg/m3)	Dustrak TWA (mg/m3)	PID (ppm)	PID TWA (ppm)
10/2/2020 12:16	0.015	0.0135		
10/2/2020 12:17	0.012	0.0133		
10/2/2020 12:18	0.015	0.0136		
10/2/2020 12:19	0.012	0.0136		
10/2/2020 12:20	0.021	0.0144		
10/2/2020 12:21	0.012	0.0146		
10/2/2020 12:22	0.013	0.0149		
10/2/2020 12:23	0.016	0.0153		
10/2/2020 12:24	0.014	0.0155		
10/2/2020 12:25	0.017	0.0159		
10/2/2020 12:26	0.015	0.0152		
10/2/2020 12:27	0.014	0.015		
10/2/2020 12:28	0.014	0.0149		
10/2/2020 12:29	0.014	0.0149		
10/2/2020 12:30	0.014	0.0145		
10/2/2020 12:31	0.014	0.0145		
10/2/2020 12:32	0.017	0.0148		
10/2/2020 12:33	0.011	0.0145		
10/2/2020 12:34	0.014	0.0147		
10/2/2020 12:35	0.012	0.0141		
10/2/2020 12:36	0.014	0.0142		
10/2/2020 12:37	0.014	0.0143		
10/2/2020 12:38	0.016	0.0143		
10/2/2020 12:39	0.02	0.0147		
10/2/2020 12:40	0.016	0.0146		
10/2/2020 12:41	0.012	0.0144		
10/2/2020 12:42	0.013	0.0143		
10/2/2020 12:43	0.012	0.0142		
10/2/2020 12:44	0.015	0.0143		
10/2/2020 12:45	0.011	0.0141		
10/2/2020 12:46	0.05	0.0165		
10/2/2020 12:47	0.041	0.0181		
10/2/2020 12:48	0.011	0.0181		
10/2/2020 12:49	0.015	0.0181		
10/2/2020 12:50	0.018	0.0185		
10/2/2020 12:51	0.014	0.0185		
10/2/2020 12:52	0.013	0.0185		
10/2/2020 12:53	0.012	0.0182		
10/2/2020 12:54	0.013	0.0177		
10/2/2020 12:55	0.012	0.0175		
10/2/2020 12:56	0.014	0.0176		
10/2/2020 12:57	0.021	0.0181		
10/2/2020 12:58	0.014	0.0183		

Former Coyne Textile
CAMP Station - CHA #2
Remedial Design Construction

Timestamp	Mass Concentration Total (mg/m3)	Dustrak TWA (mg/m3)	PID (ppm)	PID TWA (ppm)
10/2/2020 12:59	0.015	0.0183		
10/2/2020 13:00	0.019	0.0188		
10/2/2020 13:01	0.021	0.0169		
10/2/2020 13:02	0.019	0.0154		
10/2/2020 13:03	0.016	0.0157		
10/2/2020 13:04	0.017	0.0159		
10/2/2020 13:05	0.016	0.0157		
10/2/2020 13:06	0.013	0.0157		
10/2/2020 13:07	0.015	0.0158		
10/2/2020 13:08	0.016	0.0161		
10/2/2020 13:09	0.017	0.0163		
10/2/2020 13:10	0.013	0.0164		
10/2/2020 13:11	0.011	0.0162		
10/2/2020 13:12	0.027	0.0166		
10/2/2020 13:13	0.02	0.017		
10/2/2020 13:14	0.014	0.0169		
10/2/2020 13:15	0.032	0.0178		
10/2/2020 13:16	0.017	0.0175		
10/2/2020 13:17	0.015	0.0173		
10/2/2020 13:18	0.015	0.0172		
10/2/2020 13:19	0.017	0.0172		
10/2/2020 13:20	0.015	0.0171		
10/2/2020 13:21	0.014	0.0172		
10/2/2020 13:22	0.013	0.0171		
10/2/2020 13:23	0.015	0.017		
10/2/2020 13:24	0.012	0.0167		
10/2/2020 13:25	0.011	0.0165		
10/2/2020 13:26	0.014	0.0167		
10/2/2020 13:27	0.018	0.0161		
10/2/2020 13:28	0.013	0.0157		
10/2/2020 13:29	0.014	0.0157		
10/2/2020 13:30	0.019	0.0148		
10/2/2020 13:31	0.015	0.0147		
10/2/2020 13:32	0.018	0.0149		
10/2/2020 13:33	0.016	0.0149		
10/2/2020 13:34	0.021	0.0152		
10/2/2020 13:35	0.018	0.0154		
10/2/2020 13:36	0.018	0.0157		
10/2/2020 13:37	0.014	0.0157		
10/2/2020 13:38	0.016	0.0158		
10/2/2020 13:39	0.014	0.0159		
10/2/2020 13:40	0.022	0.0167		
10/2/2020 13:41	0.019	0.017		

Former Coyne Textile
CAMP Station - CHA #2
Remedial Design Construction

Timestamp	Mass Concentration Total (mg/m3)	Dustrak TWA (mg/m3)	PID (ppm)	PID TWA (ppm)
10/2/2020 13:42	0.014	0.0167		
10/2/2020 13:43	0.016	0.0169		
10/2/2020 13:44	0.016	0.0171		
10/2/2020 13:45	0.021	0.0172		
10/2/2020 13:46	0.021	0.0176		
10/2/2020 13:47	0.018	0.0176		
10/2/2020 13:48	0.015	0.0175		
10/2/2020 13:49	0.018	0.0173		
10/2/2020 13:50	0.017	0.0173		
10/2/2020 13:51	0.016	0.0171		
10/2/2020 13:52	0.017	0.0173		
10/2/2020 13:53	0.024	0.0179		
10/2/2020 13:54	0.021	0.0183		
10/2/2020 13:55	0.026	0.0186		
10/2/2020 13:56	0.016	0.0184		
10/2/2020 13:57	0.018	0.0187		
10/2/2020 13:58	0.02	0.0189		
10/2/2020 13:59	0.018	0.0191		
10/2/2020 14:00	0.018	0.0189		
10/2/2020 14:01	0.016	0.0185		
10/2/2020 14:02	0.019	0.0186		
10/2/2020 14:03	0.026	0.0193		
10/2/2020 14:04	0.023	0.0197		
10/2/2020 14:05	0.014	0.0195		
10/2/2020 14:06	0.013	0.0193		
10/2/2020 14:07	0.018	0.0193		
10/2/2020 14:08	0.017	0.0189		
10/2/2020 14:09	0.015	0.0185		
10/2/2020 14:10	0.016	0.0178		
10/2/2020 14:11	0.016	0.0178		
10/2/2020 14:12	0.011	0.0173		
10/2/2020 14:13	0.011	0.0167		
10/2/2020 14:14	0.01	0.0162		
10/2/2020 14:15	0.016	0.0161		
10/2/2020 14:16	0.018	0.0162		
10/2/2020 14:17	0.03	0.0169		
10/2/2020 14:18	0.016	0.0163		
10/2/2020 14:19	0.015	0.0157		
10/2/2020 14:20	0.011	0.0155		
10/2/2020 14:21	0.014	0.0156		
10/2/2020 14:22	0.013	0.0153		
10/2/2020 14:23	0.011	0.0149		
10/2/2020 14:24	0.01	0.0145		

Former Coyne Textile
CAMP Station - CHA #2
Remedial Design Construction

Timestamp	Mass Concentration Total (mg/m3)	Dustrak TWA (mg/m3)	PID (ppm)	PID TWA (ppm)
10/2/2020 14:25	0.012	0.0143		
10/2/2020 14:26	0.015	0.0142		
10/2/2020 14:27	0.01	0.0141		
10/2/2020 14:28	0.013	0.0143		
10/2/2020 14:29	0.02	0.0149		
10/2/2020 14:30	0.017	0.015		
10/2/2020 14:31	0.013	0.0147		
10/2/2020 14:32	0.03	0.0147		
10/2/2020 14:33	0.018	0.0148		
10/2/2020 14:34	0.013	0.0147		
10/2/2020 14:35	0.014	0.0149		
10/2/2020 14:36	0.025	0.0156		
10/2/2020 14:37	0.016	0.0158		
10/2/2020 14:38	0.015	0.0161		
10/2/2020 14:39	0.013	0.0163		
10/2/2020 14:40	0.013	0.0163		
10/2/2020 14:41	0.014	0.0163		
10/2/2020 14:42	0.014	0.0165		
10/2/2020 14:43	0.015	0.0167		
10/2/2020 14:44	0.014	0.0163		
10/2/2020 14:45	0.011	0.0159		
10/2/2020 14:46	0.013	0.0159		
10/2/2020 14:47	0.026	0.0156		
10/2/2020 14:48	0.014	0.0153		
10/2/2020 14:49	0.013	0.0153		
10/2/2020 14:50	0.016	0.0155		
10/2/2020 14:51	0.013	0.0147		
10/2/2020 14:52	0.017	0.0147		
10/2/2020 14:53	0.012	0.0145		
10/2/2020 14:54	0.016	0.0147		
10/2/2020 14:55	0.036	0.0163		
10/2/2020 14:56	0.019	0.0166		
10/2/2020 14:57	0.01	0.0163		
10/2/2020 14:58	0.012	0.0161		
10/2/2020 14:59	0.009	0.0158		
10/2/2020 15:00	0.013	0.0159		
10/2/2020 15:01	0.01	0.0157		
10/2/2020 15:02	0.012	0.0148		
10/2/2020 15:03	0.017	0.015		
10/2/2020 15:04	0.01	0.0148		
10/2/2020 15:05	0.013	0.0146		
10/2/2020 15:06	0.015	0.0147		
10/2/2020 15:07	0.015	0.0146		

Former Coyne Textile
CAMP Station - CHA #2
Remedial Design Construction

Timestamp	Mass Concentration Total (mg/m3)	Dustrak TWA (mg/m3)	PID (ppm)	PID TWA (ppm)
10/2/2020 15:08	0.012	0.0146		
10/2/2020 15:09	0.01	0.0142		
10/2/2020 15:10	0.013	0.0127		
10/2/2020 15:11	0.014	0.0123		
10/2/2020 15:12	0.011	0.0124		
10/2/2020 15:13	0.009	0.0122		
10/2/2020 15:14	0.011	0.0123		
10/2/2020 15:15	0.015	0.0125		
10/2/2020 15:16	0.015	0.0128		
10/2/2020 15:17	0.013	0.0129		
10/2/2020 15:18	0.013	0.0126		
10/2/2020 15:19	0.014	0.0129		
10/2/2020 15:20	0.016	0.0131		
10/2/2020 15:21	0.011	0.0128		
10/2/2020 15:22	0.01	0.0125		
10/2/2020 15:23	0.01	0.0123		
10/2/2020 15:24	0.018	0.0129		
10/2/2020 15:25	0.013	0.0129		
10/2/2020 15:26	0.012	0.0127		
10/2/2020 15:27	0.014	0.0129		
10/2/2020 15:28	0.013	0.0132		
10/2/2020 15:29	0.014	0.0134		
10/2/2020 15:30	0.011	0.0131		
10/2/2020 15:31	0.012	0.0129		
10/2/2020 15:32	0.009	0.0127		
10/2/2020 15:33	0.01	0.0125		
10/2/2020 15:34	0.012	0.0123		
10/2/2020 15:35	0.011	0.012		
10/2/2020 15:36	0.012	0.0121		
10/2/2020 15:37	0.014	0.0123		
10/2/2020 15:38	0.022	0.0131		
10/2/2020 15:39	0.012	0.0127		
10/2/2020 15:40	0.014	0.0128		
10/2/2020 15:41	0.012	0.0128		
10/2/2020 15:42	0.014	0.0128		
10/2/2020 15:43	0.013	0.0128		
10/2/2020 15:44	0.014	0.0128		
10/2/2020 15:45	0.022	0.0135		
10/2/2020 15:46	0.04	0.0154		
10/2/2020 15:47	0.014	0.0157		
10/2/2020 15:48	0.011	0.0158		
10/2/2020 15:49	0.012	0.0158		
10/2/2020 15:50	0.014	0.016		

Former Coyne Textile
CAMP Station - CHA #2
Remedial Design Construction

Timestamp	Mass Concentration Total (mg/m3)	Dustrak TWA (mg/m3)	PID (ppm)	PID TWA (ppm)
10/2/2020 15:51	0.012	0.016		
10/2/2020 15:52	0.015	0.0161		
10/2/2020 15:53	0.018	0.0158		
10/2/2020 15:54	0.013	0.0159		
10/2/2020 15:55	0.009	0.0155		
10/2/2020 15:56	0.012	0.0155		
10/2/2020 15:57	0.01	0.0153		
10/2/2020 15:58	0.012	0.0152		
10/2/2020 15:59	0.013	0.0151		
10/2/2020 16:00	0.015	0.0147		
10/2/2020 16:01	0.013	0.0129		
10/2/2020 16:02	0.013	0.0128		
10/2/2020 16:03	0.014	0.013		
10/2/2020 16:04	0.015	0.0132		
10/2/2020 16:05	0.013	0.0131		
10/2/2020 16:06	0.012	0.0131		
10/2/2020 16:07	0.013	0.013		
10/2/2020 16:08	0.013	0.0127		
10/2/2020 16:09	0.015	0.0128		
10/2/2020 16:10	0.013	0.0131		
10/2/2020 16:11	0.011	0.013		
10/2/2020 16:12	0.009	0.0129		
10/2/2020 16:13	0.014	0.0131		
10/2/2020 16:14	0.047	0.0153		
10/2/2020 16:15	0.019	0.0156		
10/2/2020 16:16	0.012	0.0155		
10/5/2020 7:01	0.032	0.032	0	0
10/5/2020 7:02	0.019	0.0255	0	0
10/5/2020 7:03	0.057	0.036	0	0
10/5/2020 7:04	0.029	0.0343	0	0
10/5/2020 7:05	0.024	0.0322	0	0
10/5/2020 7:06	0.02	0.0302	0	0
10/5/2020 7:07	0.019	0.0286	0	0
10/5/2020 7:08	0.018	0.0272	0	0
10/5/2020 7:09	0.017	0.0261	0	0
10/5/2020 7:10	0.027	0.0262	0	0
10/5/2020 7:11	0.019	0.0255	0	0
10/5/2020 7:12	0.03	0.0259	0	0
10/5/2020 7:13	0.025	0.0258	0.013	0.0009
10/5/2020 7:14	0.015	0.0251	0.029	0.0028
10/5/2020 7:15	0.022	0.0249	0.047	0.0059
10/5/2020 7:16	0.022	0.0242	0.063	0.0101
10/5/2020 7:17	0.019	0.0242	0.072	0.0149

Former Coyne Textile
CAMP Station - CHA #2
Remedial Design Construction

Timestamp	Mass Concentration Total (mg/m3)	Dustrak TWA (mg/m3)	PID (ppm)	PID TWA (ppm)
10/5/2020 7:18	0.018	0.0216	0.089	0.0209
10/5/2020 7:19	0.022	0.0211	0.103	0.0277
10/5/2020 7:20	0.02	0.0209	0.11	0.0351
10/5/2020 7:21	0.027	0.0213	0.122	0.0432
10/5/2020 7:22	0.033	0.0223	0.137	0.0523
10/5/2020 7:23	0.063	0.0253	0.149	0.0623
10/5/2020 7:24	0.032	0.0263	0.159	0.0729
10/5/2020 7:25	0.028	0.0263	0.169	0.0841
10/5/2020 7:26	0.015	0.0261	0.181	0.0962
10/5/2020 7:27	0.014	0.025	0.192	0.109
10/5/2020 7:28	0.017	0.0245	0.191	0.1209
10/5/2020 7:29	0.016	0.0245	0.206	0.1327
10/5/2020 7:30	0.022	0.0245	0.217	0.144
10/5/2020 7:31	0.017	0.0242	0.229	0.1551
10/5/2020 7:32	0.019	0.0242	0.236	0.166
10/5/2020 7:33	0.02	0.0243	0.247	0.1765
10/5/2020 7:34	0.018	0.0241	0.262	0.1871
10/5/2020 7:35	0.018	0.0239	0.261	0.1972
10/5/2020 7:36	0.022	0.0236	0.272	0.2072
10/5/2020 7:37	0.02	0.0227	0.277	0.2165
10/5/2020 7:38	0.02	0.0199	0.29	0.2259
10/5/2020 7:39	0.021	0.0191	0.294	0.2349
10/5/2020 7:40	0.022	0.0187	0.306	0.2441
10/5/2020 7:41	0.022	0.0192	0.302	0.2521
10/5/2020 7:42	0.021	0.0197	0.307	0.2598
10/5/2020 7:43	0.02	0.0199	0.31	0.2677
10/5/2020 7:44	0.019	0.0201	0.321	0.2754
10/5/2020 7:45	0.022	0.0201	0.318	0.2821
10/5/2020 7:46	0.041	0.0217	0.328	0.2887
10/5/2020 7:47	0.034	0.0227	0.338	0.2955
10/5/2020 7:48	0.036	0.0237	0.343	0.3019
10/5/2020 7:49	0.037	0.025	0.343	0.3073
10/5/2020 7:50	0.032	0.0259	0.352	0.3134
10/5/2020 7:51	0.034	0.0267	0.354	0.3189
10/5/2020 7:52	0.026	0.0271	0.359	0.3243
10/5/2020 7:53	0.019	0.0271	0.359	0.3289
10/5/2020 7:54	0.021	0.0271	0.363	0.3335
10/5/2020 7:55	0.02	0.0269	0.368	0.3377
10/5/2020 7:56	0.017	0.0266	0.367	0.342
10/5/2020 7:57	0.016	0.0263	0.375	0.3465
10/5/2020 7:58	0.017	0.0261	0.38	0.3512
10/5/2020 7:59	0.018	0.026	0.401	0.3565
10/5/2020 8:00	0.019	0.0258	0.407	0.3625

Former Coyne Textile
CAMP Station - CHA #2
Remedial Design Construction

Timestamp	Mass Concentration Total (mg/m3)	Dustrak TWA (mg/m3)	PID (ppm)	PID TWA (ppm)
10/5/2020 8:01	0.019	0.0243	0.412	0.3681
10/5/2020 8:02	0.016	0.0231	0.416	0.3733
10/5/2020 8:03	0.016	0.0218	0.399	0.377
10/5/2020 8:04	0.016	0.0204	0.408	0.3813
10/5/2020 8:05	0.016	0.0193	0.411	0.3853
10/5/2020 8:06	0.016	0.0181	0.413	0.3892
10/5/2020 8:07	0.016	0.0175	0.406	0.3923
10/5/2020 8:08	0.016	0.0173	0.408	0.3956
10/5/2020 8:09	0.018	0.0171	0.411	0.3988
10/5/2020 8:10	0.019	0.017	0.414	0.4019
10/5/2020 8:11	0.02	0.0172	0.422	0.4055
10/5/2020 8:12	0.025	0.0178	0.424	0.4088
10/5/2020 8:13	0.024	0.0183	0.421	0.4115
10/5/2020 8:14	0.023	0.0186	0.426	0.4132
10/5/2020 8:15	0.025	0.019	0.435	0.4151
10/5/2020 8:16	0.022	0.0192	0.432	0.4164
10/5/2020 8:17	0.022	0.0196	0.428	0.4172
10/5/2020 8:18	0.022	0.02	0.427	0.4191
10/5/2020 8:19	0.02	0.0203	0.431	0.4206
10/5/2020 8:20	0.02	0.0205	0.428	0.4217
10/5/2020 8:21	0.018	0.0207	0.43	0.4229
10/5/2020 8:22	0.018	0.0208	0.436	0.4249
10/5/2020 8:23	0.018	0.0209	0.439	0.4269
10/5/2020 8:24	0.016	0.0208	0.432	0.4283
10/5/2020 8:25	0.02	0.0209	0.432	0.4295
10/5/2020 8:26	0.02	0.0209	0.442	0.4309
10/5/2020 8:27	0.021	0.0206	0.447	0.4324
10/5/2020 8:28	0.02	0.0203	0.444	0.4339
10/5/2020 8:29	0.055	0.0225	0.443	0.4351
10/5/2020 8:30	0.016	0.0219	0.445	0.4357
10/5/2020 8:31	0.019	0.0217	0.449	0.4369
10/5/2020 8:32	0.026	0.0219	0.451	0.4384
10/5/2020 8:33	0.022	0.0219	0.455	0.4403
10/5/2020 8:34	0.029	0.0225	0.45	0.4415
10/5/2020 8:35	0.041	0.0239	0.449	0.4429
10/5/2020 8:36	0.036	0.0251	0.453	0.4445
10/5/2020 8:37	0.031	0.026	0.46	0.4461
10/5/2020 8:38	0.025	0.0265	0.455	0.4471
10/5/2020 8:39	0.022	0.0269	0.464	0.4493
10/5/2020 8:40	0.024	0.0271	0.453	0.4507
10/5/2020 8:41	0.023	0.0273	0.481	0.4533
10/5/2020 8:42	0.022	0.0274	0.451	0.4535
10/5/2020 8:43	0.021	0.0275	0.451	0.454

Former Coyne Textile
CAMP Station - CHA #2
Remedial Design Construction

Timestamp	Mass Concentration Total (mg/m3)	Dustrak TWA (mg/m3)	PID (ppm)	PID TWA (ppm)
10/5/2020 8:44	0.022	0.0253	0.454	0.4547
10/5/2020 8:45	0.022	0.0257	0.447	0.4549
10/5/2020 8:46	0.022	0.0259	0.449	0.4549
10/5/2020 8:47	0.022	0.0256	0.448	0.4547
10/5/2020 8:48	0.019	0.0254	0.452	0.4545
10/5/2020 8:49	0.018	0.0247	0.446	0.4542
10/5/2020 8:50	0.023	0.0235	0.451	0.4543
10/5/2020 8:51	0.022	0.0225	0.454	0.4544
10/5/2020 8:52	0.025	0.0221	0.455	0.4541
10/5/2020 8:53	0.02	0.0218	0.46	0.4544
10/5/2020 8:54	0.026	0.0221	0.445	0.4531
10/5/2020 8:55	0.024	0.0221	0.449	0.4529
10/5/2020 8:56	0.018	0.0217	0.451	0.4509
10/5/2020 8:57	0.021	0.0217	0.462	0.4516
10/5/2020 8:58	0.019	0.0215	0.451	0.4516
10/5/2020 8:59	0.019	0.0213	0.452	0.4515
10/5/2020 9:00	0.02	0.0212	0.449	0.4516
10/5/2020 9:01	0.021	0.0211	0.448	0.4515
10/5/2020 9:02	0.023	0.0212	0.449	0.4516
10/5/2020 9:03	0.02	0.0213	0.447	0.4513
10/5/2020 9:04	0.019	0.0213	0.448	0.4514
10/5/2020 9:05	0.018	0.021	0.449	0.4513
10/5/2020 9:06	0.019	0.0208	0.453	0.4512
10/5/2020 9:07	0.019	0.0204	0.472	0.4523
10/5/2020 9:08	0.024	0.0207	0.452	0.4518
10/5/2020 9:09	0.023	0.0205	0.454	0.4524
10/5/2020 9:10	0.019	0.0201	0.452	0.4526
10/5/2020 9:11	0.018	0.0201	0.453	0.4527
10/5/2020 9:12	0.017	0.0199	0.457	0.4524
10/5/2020 9:13	0.021	0.02	0.461	0.4531
10/5/2020 9:14	0.028	0.0206	0.494	0.4559
10/5/2020 9:15	0.082	0.0247	0.466	0.457
10/5/2020 9:16	0.02	0.0247	0.524	0.4621
10/5/2020 9:17	0.019	0.0244	0.455	0.4625
10/5/2020 9:18	0.024	0.0247	0.451	0.4627
10/5/2020 9:19	0.018	0.0246	0.471	0.4643
10/5/2020 9:20	0.02	0.0247	0.464	0.4653
10/5/2020 9:21	0.023	0.025	0.462	0.4659
10/5/2020 9:22	0.021	0.0251	0.463	0.4653
10/5/2020 9:23	0.02	0.0249	0.465	0.4661
10/5/2020 9:24	0.019	0.0246	0.468	0.4671
10/5/2020 9:25	0.026	0.0251	0.468	0.4681
10/5/2020 9:26	0.02	0.0252	0.471	0.4693

Former Coyne Textile
CAMP Station - CHA #2
Remedial Design Construction

Timestamp	Mass Concentration Total (mg/m3)	Dustrak TWA (mg/m3)	PID (ppm)	PID TWA (ppm)
10/5/2020 9:27	0.019	0.0253	0.482	0.471
10/5/2020 9:28	0.033	0.0261	0.478	0.4721
10/5/2020 9:29	0.027	0.0261	0.473	0.4707
10/5/2020 9:30	0.021	0.022	0.474	0.4713
10/5/2020 9:31	0.018	0.0219	0.476	0.4681
10/5/2020 9:32	0.029	0.0225	0.479	0.4697
10/5/2020 9:33	0.019	0.0222	0.478	0.4715
10/5/2020 9:34	0.018	0.0222	0.482	0.4722
10/5/2020 9:35	0.016	0.0219	0.482	0.4734
10/5/2020 9:36	0.015	0.0214	0.484	0.4749
10/5/2020 9:37	0.018	0.0212	0.484	0.4763
10/5/2020 9:38	0.021	0.0213	0.488	0.4778
10/5/2020 9:39	0.019	0.0213	0.5	0.4799
10/5/2020 9:40	0.016	0.0206	0.487	0.4812
10/5/2020 9:41	0.02	0.0206	0.486	0.4822
10/5/2020 9:42	0.017	0.0205	0.488	0.4826
10/5/2020 9:43	0.017	0.0194	0.487	0.4832
10/5/2020 9:44	0.017	0.0187	0.489	0.4843
10/5/2020 9:45	0.016	0.0184	0.488	0.4852
10/5/2020 9:46	0.018	0.0184	0.493	0.4863
10/5/2020 9:47	0.022	0.0179	0.492	0.4872
10/5/2020 9:48	0.017	0.0178	0.492	0.4881
10/5/2020 9:49	0.031	0.0187	0.49	0.4887
10/5/2020 9:50	0.027	0.0194	0.496	0.4896
10/5/2020 9:51	0.041	0.0211	0.495	0.4903
10/5/2020 9:52	0.027	0.0217	0.502	0.4915
10/5/2020 9:53	0.018	0.0215	0.495	0.492
10/5/2020 9:54	0.016	0.0213	0.5	0.492
10/5/2020 9:55	0.018	0.0215	0.496	0.4926
10/5/2020 9:56	0.017	0.0213	0.494	0.4931
10/5/2020 9:57	0.023	0.0217	0.502	0.4941
10/5/2020 9:58	0.022	0.022	0.501	0.495
10/5/2020 9:59	0.021	0.0223	0.503	0.4959
10/5/2020 10:00	0.018	0.0224	0.514	0.4977
10/5/2020 10:01	0.023	0.0227	0.505	0.4985
10/5/2020 10:02	0.017	0.0224	0.499	0.4989
10/5/2020 10:03	0.016	0.0223	0.5	0.4995
10/5/2020 10:04	0.019	0.0215	0.502	0.5003
10/5/2020 10:05	0.031	0.0218	0.504	0.5008
10/5/2020 10:06	0.046	0.0221	0.504	0.5014
10/5/2020 10:07	0.018	0.0215	0.506	0.5017
10/5/2020 10:08	0.026	0.0221	0.5	0.502
10/5/2020 10:09	0.044	0.0239	0.502	0.5021

Former Coyne Textile
CAMP Station - CHA #2
Remedial Design Construction

Timestamp	Mass Concentration Total (mg/m3)	Dustrak TWA (mg/m3)	PID (ppm)	PID TWA (ppm)
10/5/2020 10:10	0.03	0.0247	0.504	0.5027
10/5/2020 10:11	0.019	0.0249	0.505	0.5034
10/5/2020 10:12	0.015	0.0243	0.507	0.5037
10/5/2020 10:13	0.014	0.0238	0.513	0.5045
10/5/2020 10:14	0.015	0.0234	0.512	0.5051
10/5/2020 10:15	0.015	0.0232	0.509	0.5048
10/5/2020 10:16	0.018	0.0229	0.511	0.5052
10/5/2020 10:17	0.023	0.0233	0.514	0.5062
10/5/2020 10:18	0.019	0.0235	0.517	0.5073
10/5/2020 10:19	0.016	0.0233	0.518	0.5084
10/5/2020 10:20	0.018	0.0224	0.517	0.5093
10/5/2020 10:21	0.022	0.0208	0.521	0.5104
10/5/2020 10:22	0.022	0.0211	0.515	0.511
10/5/2020 10:23	0.022	0.0208	0.518	0.5122
10/5/2020 10:24	0.027	0.0197	0.513	0.5129
10/5/2020 10:25	0.026	0.0194	0.513	0.5135
10/5/2020 10:26	0.019	0.0194	0.515	0.5142
10/5/2020 10:27	0.019	0.0197	0.522	0.5152
10/5/2020 10:28	0.025	0.0204	0.515	0.5153
10/5/2020 10:29	0.038	0.0219	0.518	0.5157
10/5/2020 10:30	0.015	0.0219	0.516	0.5162
10/5/2020 10:31	0.016	0.0218	0.516	0.5165
10/5/2020 10:32	0.017	0.0214	0.517	0.5167
10/5/2020 10:33	0.042	0.0229	0.514	0.5165
10/5/2020 10:34	0.017	0.023	0.516	0.5164
10/5/2020 10:35	0.02	0.0231	0.511	0.516
10/5/2020 10:36	0.019	0.0229	0.514	0.5155
10/5/2020 10:37	0.017	0.0226	0.511	0.5153
10/5/2020 10:38	0.017	0.0223	0.514	0.515
10/5/2020 10:39	0.018	0.0217	0.517	0.5153
10/5/2020 10:40	0.018	0.0211	0.516	0.5155
10/5/2020 10:41	0.019	0.0211	0.516	0.5155
10/5/2020 10:42	0.038	0.0224	0.517	0.5152
10/5/2020 10:43	0.02	0.0221	0.514	0.5151
10/5/2020 10:44	0.019	0.0208	0.513	0.5148
10/5/2020 10:45	0.019	0.0211	0.523	0.5153
10/5/2020 10:46	0.023	0.0215	0.512	0.515
10/5/2020 10:47	0.019	0.0217	0.517	0.515
10/5/2020 10:48	0.019	0.0201	0.517	0.5152
10/5/2020 10:49	0.022	0.0205	0.517	0.5153
10/5/2020 10:50	0.016	0.0202	0.511	0.5153
10/5/2020 10:51	0.015	0.0199	0.518	0.5155
10/5/2020 10:52	0.02	0.0201	0.524	0.5164

Former Coyne Textile
CAMP Station - CHA #2
Remedial Design Construction

Timestamp	Mass Concentration Total (mg/m3)	Dustrak TWA (mg/m3)	PID (ppm)	PID TWA (ppm)
10/5/2020 10:53	0.018	0.0202	0.515	0.5165
10/5/2020 10:54	0.013	0.0199	0.508	0.5159
10/5/2020 10:55	0.014	0.0196	0.519	0.5161
10/5/2020 10:56	0.014	0.0193	0.526	0.5167
10/5/2020 10:57	0.014	0.0177	0.525	0.5173
10/5/2020 10:58	0.015	0.0173	0.517	0.5175
10/5/2020 10:59	0.015	0.0171	0.521	0.518
10/5/2020 11:00	0.017	0.0169	0.516	0.5175
10/5/2020 11:01	0.027	0.0172	0.529	0.5187
10/5/2020 11:02	0.028	0.0178	0.522	0.519
10/5/2020 11:03	0.024	0.0181	0.518	0.5191
10/5/2020 11:04	0.021	0.0181	0.513	0.5188
10/5/2020 11:05	0.013	0.0179	0.514	0.519
10/5/2020 11:06	0.016	0.0179	0.533	0.52
10/5/2020 11:07	0.025	0.0183	0.53	0.5204
10/5/2020 11:08	0.023	0.0186	0.511	0.5201
10/5/2020 11:09	0.015	0.0187	0.511	0.5203
10/5/2020 11:10	0.013	0.0187	0.513	0.5199
10/5/2020 11:11	0.014	0.0187	0.511	0.5189
10/5/2020 11:12	0.018	0.0189	0.52	0.5186
10/5/2020 11:13	0.024	0.0195	0.518	0.5187
10/5/2020 11:14	0.023	0.0201	0.517	0.5184
10/5/2020 11:15	0.036	0.0213	0.514	0.5183
10/5/2020 11:16	0.019	0.0208	0.512	0.5171
10/5/2020 11:17	0.017	0.0201	0.524	0.5173
10/5/2020 11:18	0.014	0.0194	0.512	0.5169
10/5/2020 11:19	0.015	0.019	0.528	0.5179
10/5/2020 11:20	0.018	0.0193	0.508	0.5175
10/5/2020 11:21	0.031	0.0203	0.513	0.5161
10/5/2020 11:22	0.021	0.0201	0.52	0.5155
10/5/2020 11:23	0.016	0.0196	0.515	0.5157
10/5/2020 11:24	0.016	0.0197	0.515	0.516
10/5/2020 11:25	0.018	0.02	0.521	0.5165
10/5/2020 11:26	0.018	0.0203	0.513	0.5167
10/5/2020 11:27	0.018	0.0203	0.508	0.5159
10/5/2020 11:28	0.018	0.0199	0.543	0.5175
10/5/2020 11:29	0.019	0.0196	0.551	0.5198
10/5/2020 11:30	0.013	0.0181	0.522	0.5203
10/5/2020 11:31	0.014	0.0177	0.674	0.5311
10/5/2020 11:32	0.014	0.0175	0.566	0.5339
10/5/2020 11:33	0.017	0.0177	0.539	0.5357
10/5/2020 11:34	0.015	0.0177	0.542	0.5367
10/5/2020 11:35	0.014	0.0175	0.527	0.5379

Former Coyne Textile
CAMP Station - CHA #2
Remedial Design Construction

Timestamp	Mass Concentration Total (mg/m3)	Dustrak TWA (mg/m3)	PID (ppm)	PID TWA (ppm)
10/5/2020 11:36	0.014	0.0163	0.535	0.5394
10/5/2020 11:37	0.018	0.0161	0.536	0.5405
10/5/2020 11:38	0.02	0.0164	0.53	0.5415
10/5/2020 11:39	0.021	0.0167	0.524	0.5421
10/5/2020 11:40	0.017	0.0167	0.514	0.5416
10/5/2020 11:41	0.017	0.0166	0.515	0.5417
10/5/2020 11:42	0.018	0.0166	0.507	0.5417
10/5/2020 11:43	0.014	0.0163	0.515	0.5398
10/5/2020 11:44	0.017	0.0162	0.511	0.5371
10/5/2020 11:45	0.015	0.0163	0.499	0.5356
10/5/2020 11:46	0.012	0.0162	0.505	0.5243
10/5/2020 11:47	0.012	0.0161	0.507	0.5204
10/5/2020 11:48	0.012	0.0157	0.507	0.5183
10/5/2020 11:49	0.013	0.0156	0.505	0.5158
10/5/2020 11:50	0.013	0.0155	0.505	0.5143
10/5/2020 11:51	0.012	0.0154	0.509	0.5126
10/5/2020 11:52	0.013	0.0151	0.502	0.5103
10/5/2020 11:53	0.012	0.0145	0.501	0.5084
10/5/2020 11:54	0.012	0.0139	0.5	0.5068
10/5/2020 11:55	0.012	0.0136	0.507	0.5063
10/5/2020 11:56	0.021	0.0139	0.506	0.5057
10/5/2020 11:57	0.016	0.0137	0.5	0.5053
10/5/2020 11:58	0.011	0.0135	0.5	0.5043
10/5/2020 11:59	0.012	0.0132	0.496	0.5033
10/5/2020 12:00	0.015	0.0132	0.5	0.5033
10/5/2020 12:01	0.016	0.0135	0.495	0.5027
10/5/2020 12:02	0.02	0.014	0.493	0.5017
10/5/2020 12:03	0.019	0.0145	0.492	0.5007
10/5/2020 12:04	0.016	0.0147	0.485	0.4994
10/5/2020 12:05	0.03	0.0158	0.488	0.4983
10/5/2020 12:06	0.039	0.0176	0.491	0.4971
10/5/2020 12:07	0.022	0.0182	0.499	0.4969
10/5/2020 12:08	0.021	0.0188	0.488	0.496
10/5/2020 12:09	0.017	0.0191	0.485	0.495
10/5/2020 12:10	0.02	0.0197	0.486	0.4936
10/5/2020 12:11	0.018	0.0195	0.478	0.4917
10/5/2020 12:12	0.021	0.0198	0.486	0.4908
10/5/2020 12:13	0.013	0.0199	0.487	0.4899
10/5/2020 12:14	0.013	0.02	0.489	0.4895
10/5/2020 12:15	0.015	0.02	0.484	0.4884
10/5/2020 12:16	0.019	0.0202	0.488	0.4879
10/5/2020 12:17	0.018	0.0201	0.488	0.4876
10/5/2020 12:18	0.022	0.0203	0.483	0.487

Former Coyne Textile
CAMP Station - CHA #2
Remedial Design Construction

Timestamp	Mass Concentration Total (mg/m3)	Dustrak TWA (mg/m3)	PID (ppm)	PID TWA (ppm)
10/5/2020 12:19	0.023	0.0207	0.486	0.4871
10/5/2020 12:20	0.02	0.0201	0.482	0.4867
10/5/2020 12:21	0.016	0.0185	0.486	0.4863
10/5/2020 12:22	0.021	0.0185	0.479	0.485
10/5/2020 12:23	0.02	0.0184	0.478	0.4843
10/5/2020 12:24	0.017	0.0184	0.476	0.4837
10/5/2020 12:25	0.015	0.0181	0.473	0.4829
10/5/2020 12:26	0.016	0.0179	0.476	0.4827
10/5/2020 12:27	0.014	0.0175	0.47	0.4817
10/5/2020 12:28	0.076	0.0217	0.467	0.4803
10/5/2020 12:29	0.034	0.0231	0.491	0.4805
10/5/2020 12:30	0.018	0.0233	0.473	0.4797
10/5/2020 12:31	0.02	0.0233	0.465	0.4782
10/5/2020 12:32	0.02	0.0235	0.481	0.4777
10/5/2020 12:33	0.018	0.0232	0.458	0.4761
10/5/2020 12:34	0.017	0.0228	0.466	0.4747
10/5/2020 12:35	0.028	0.0233	0.473	0.4741
10/5/2020 12:36	0.017	0.0234	0.459	0.4723
10/5/2020 12:37	0.015	0.023	0.466	0.4715
10/5/2020 12:38	0.017	0.0228	0.486	0.472
10/5/2020 12:39	0.017	0.0228	0.471	0.4717
10/5/2020 12:40	0.015	0.0228	0.455	0.4705
10/5/2020 12:41	0.018	0.0229	0.462	0.4695
10/5/2020 12:42	0.016	0.0231	0.469	0.4695
10/5/2020 12:43	0.014	0.0189	0.468	0.4695
10/5/2020 12:44	0.016	0.0177	0.463	0.4677
10/5/2020 12:45	0.018	0.0177	0.461	0.4669
10/5/2020 12:46	0.016	0.0175	0.467	0.467
10/5/2020 12:47	0.014	0.0171	0.463	0.4658
10/5/2020 12:48	0.015	0.0169	0.478	0.4671
10/5/2020 12:49	0.021	0.0171	0.467	0.4672
10/5/2020 12:50	0.02	0.0166	0.468	0.4669
10/5/2020 12:51	0.019	0.0167	0.459	0.4669
10/5/2020 12:52	0.02	0.0171	0.461	0.4665
10/5/2020 12:53	0.019	0.0172	0.454	0.4644
10/5/2020 12:54	0.02	0.0174	0.453	0.4632
10/5/2020 12:55	0.059	0.0203	0.473	0.4644
10/5/2020 12:56	0.025	0.0208	0.446	0.4633
10/5/2020 12:57	0.026	0.0215	0.476	0.4638
10/5/2020 12:58	0.023	0.0221	0.446	0.4623
10/5/2020 12:59	0.022	0.0225	0.445	0.4611
10/5/2020 13:00	0.029	0.0232	0.459	0.461
10/5/2020 13:01	0.04	0.0248	0.451	0.4599

Former Coyne Textile
CAMP Station - CHA #2
Remedial Design Construction

Timestamp	Mass Concentration Total (mg/m3)	Dustrak TWA (mg/m3)	PID (ppm)	PID TWA (ppm)
10/5/2020 13:02	0.034	0.0261	0.449	0.459
10/5/2020 13:03	0.025	0.0268	0.461	0.4579
10/5/2020 13:04	0.029	0.0273	0.453	0.4569
10/5/2020 13:05	0.039	0.0286	0.449	0.4557
10/5/2020 13:06	0.028	0.0292	0.476	0.4568
10/5/2020 13:07	0.024	0.0295	0.437	0.4552
10/5/2020 13:08	0.029	0.0301	0.443	0.4545
10/5/2020 13:09	0.029	0.0307	0.436	0.4533
10/5/2020 13:10	0.026	0.0285	0.451	0.4519
10/5/2020 13:11	0.029	0.0288	0.436	0.4512
10/5/2020 13:12	0.027	0.0289	0.436	0.4485
10/5/2020 13:13	0.028	0.0292	0.431	0.4475
10/5/2020 13:14	0.022	0.0292	0.437	0.447
10/5/2020 13:15	0.023	0.0288	0.434	0.4453
10/5/2020 13:16	0.022	0.0276	0.449	0.4452
10/5/2020 13:17	0.025	0.027	0.449	0.4452
10/5/2020 13:18	0.026	0.0271	0.427	0.4429
10/5/2020 13:19	0.026	0.0269	0.438	0.4419
10/5/2020 13:20	0.025	0.0259	0.425	0.4403
10/5/2020 13:21	0.022	0.0255	0.424	0.4369
10/5/2020 13:22	0.025	0.0256	0.421	0.4358
10/5/2020 13:23	0.024	0.0253	0.439	0.4355
10/5/2020 13:24	0.035	0.0257	0.421	0.4345
10/5/2020 13:25	0.025	0.0256	0.441	0.4339
10/5/2020 13:26	0.03	0.0257	0.421	0.4329
10/5/2020 13:27	0.021	0.0253	0.418	0.4317
10/5/2020 13:28	0.024	0.025	0.425	0.4313
10/5/2020 13:29	0.021	0.0249	0.419	0.4301
10/5/2020 13:30	0.019	0.0247	0.422	0.4293
10/5/2020 13:31	0.022	0.0247	0.425	0.4277
10/5/2020 13:32	0.026	0.0247	0.425	0.4261
10/5/2020 13:33	0.024	0.0246	0.427	0.4261
10/5/2020 13:34	0.026	0.0246	0.416	0.4246
10/5/2020 13:35	0.025	0.0246	0.41	0.4236
10/5/2020 13:36	0.026	0.0249	0.413	0.4229
10/5/2020 13:37	0.037	0.0257	0.416	0.4225
10/5/2020 13:38	0.047	0.0272	0.422	0.4214
10/5/2020 13:39	0.03	0.0269	0.416	0.4211
10/5/2020 13:40	0.033	0.0274	0.412	0.4191
10/5/2020 13:41	0.029	0.0273	0.408	0.4183
10/5/2020 13:42	0.024	0.0275	0.433	0.4193
10/5/2020 13:43	0.028	0.0278	0.409	0.4182
10/5/2020 13:44	0.02	0.0277	0.411	0.4177

Former Coyne Textile
CAMP Station - CHA #2
Remedial Design Construction

Timestamp	Mass Concentration Total (mg/m3)	Dustrak TWA (mg/m3)	PID (ppm)	PID TWA (ppm)
10/5/2020 13:45	0.022	0.0279	0.422	0.4177
10/5/2020 13:46	0.023	0.028	0.423	0.4175
10/5/2020 13:47	0.03	0.0283	0.417	0.417
10/5/2020 13:48	0.026	0.0284	0.421	0.4166
10/5/2020 13:49	0.022	0.0281	0.412	0.4163
10/5/2020 13:50	0.026	0.0282	0.413	0.4165
10/5/2020 13:51	0.022	0.0279	0.415	0.4167
10/5/2020 13:52	0.021	0.0269	0.423	0.4171
10/5/2020 13:53	0.021	0.0251	0.415	0.4167
10/5/2020 13:54	0.02	0.0245	0.417	0.4167
10/5/2020 13:55	0.02	0.0236	0.416	0.417
10/5/2020 13:56	0.021	0.0231	0.421	0.4179
10/5/2020 13:57	0.026	0.0232	0.416	0.4167
10/5/2020 13:58	0.023	0.0229	0.421	0.4175
10/5/2020 13:59	0.028	0.0234	0.419	0.4181
10/5/2020 14:00	0.039	0.0245	0.421	0.418
10/5/2020 14:01	0.024	0.0246	0.418	0.4177
10/5/2020 14:02	0.024	0.0242	0.417	0.4177
10/5/2020 14:03	0.024	0.0241	0.418	0.4175
10/5/2020 14:04	0.024	0.0242	0.417	0.4178
10/5/2020 14:05	0.025	0.0241	0.418	0.4181
10/5/2020 14:06	0.02	0.024	0.417	0.4183
10/5/2020 14:07	0.019	0.0239	0.418	0.4179
10/5/2020 14:08	0.017	0.0236	0.421	0.4183
10/5/2020 14:09	0.025	0.0239	0.443	0.4201
10/5/2020 14:10	0.02	0.0239	0.423	0.4205
10/5/2020 14:11	0.022	0.024	0.421	0.4205
10/5/2020 14:12	0.02	0.0236	0.42	0.4208
10/5/2020 14:13	0.02	0.0234	0.421	0.4208
10/5/2020 14:14	0.018	0.0227	0.423	0.4211
10/5/2020 14:15	0.021	0.0215	0.423	0.4212
10/5/2020 14:16	0.028	0.0218	0.425	0.4217
10/5/2020 14:17	0.022	0.0217	0.425	0.4222
10/5/2020 14:18	0.065	0.0244	0.42	0.4223
10/5/2020 14:19	0.021	0.0242	0.419	0.4225
10/5/2020 14:20	0.021	0.0239	0.42	0.4226
10/5/2020 14:21	0.02	0.0239	0.423	0.423
10/5/2020 14:22	0.019	0.0239	0.421	0.4232
10/5/2020 14:23	0.019	0.0241	0.423	0.4233
10/5/2020 14:24	0.019	0.0237	0.422	0.4219
10/5/2020 14:25	0.016	0.0234	0.424	0.422
10/5/2020 14:26	0.02	0.0233	0.422	0.4221
10/5/2020 14:27	0.019	0.0232	0.433	0.4229

Former Coyne Textile
CAMP Station - CHA #2
Remedial Design Construction

Timestamp	Mass Concentration Total (mg/m3)	Dustrak TWA (mg/m3)	PID (ppm)	PID TWA (ppm)
10/5/2020 14:28	0.022	0.0233	0.421	0.4229
10/5/2020 14:29	0.02	0.0235	0.446	0.4245
10/5/2020 14:30	0.024	0.0237	0.419	0.4242
10/5/2020 14:31	0.023	0.0233	0.424	0.4241
10/5/2020 14:32	0.021	0.0233	0.42	0.4238
10/5/2020 14:33	0.022	0.0204	0.423	0.424
10/5/2020 14:34	0.022	0.0205	0.412	0.4235
10/5/2020 14:35	0.02	0.0204	0.411	0.4229
10/5/2020 14:36	0.021	0.0205	0.436	0.4238
10/5/2020 14:37	0.026	0.0209	0.411	0.4231
10/5/2020 14:38	0.02	0.021	0.414	0.4225
10/5/2020 14:39	0.022	0.0212	0.426	0.4228
10/5/2020 14:40	0.025	0.0218	0.43	0.4232
10/5/2020 14:41	0.026	0.0222	0.434	0.424
10/5/2020 14:42	0.024	0.0225	0.407	0.4223
10/5/2020 14:43	0.021	0.0225	0.422	0.4223
10/5/2020 14:44	0.025	0.0228	0.424	0.4209
10/5/2020 14:45	0.024	0.0228	0.436	0.422
10/5/2020 14:46	0.026	0.023	0.411	0.4211
10/5/2020 14:47	0.021	0.023	0.424	0.4214
10/5/2020 14:48	0.021	0.0229	0.42	0.4212
10/5/2020 14:49	0.02	0.0228	0.415	0.4214
10/5/2020 14:50	0.019	0.0227	0.419	0.4219
10/5/2020 14:51	0.02	0.0227	0.419	0.4208
10/5/2020 14:52	0.02	0.0223	0.417	0.4212
10/5/2020 14:53	0.02	0.0223	0.428	0.4221
10/5/2020 14:54	0.021	0.0222	0.418	0.4216
10/5/2020 14:55	0.021	0.0219	0.418	0.4208
10/5/2020 14:56	0.021	0.0216	0.419	0.4198
10/5/2020 14:57	0.021	0.0214	0.42	0.4207
10/5/2020 14:58	0.021	0.0214	0.421	0.4206
10/5/2020 14:59	0.022	0.0212	0.42	0.4203
10/5/2020 15:00	0.021	0.021	0.42	0.4193
10/5/2020 15:01	0.021	0.0207	0.421	0.4199
10/5/2020 15:02	0.021	0.0207	0.421	0.4197
10/5/2020 15:03	0.022	0.0207	0.422	0.4199
10/5/2020 15:04	0.026	0.0211	0.42	0.4202
10/5/2020 15:05	0.023	0.0214	0.458	0.4228
10/5/2020 15:06	0.026	0.0218	0.422	0.423
10/5/2020 15:07	0.021	0.0219	0.423	0.4234
10/5/2020 15:08	0.025	0.0222	0.424	0.4231
10/5/2020 15:09	0.038	0.0233	0.425	0.4236
10/5/2020 15:10	0.06	0.0259	0.423	0.4239

Former Coyne Textile
CAMP Station - CHA #2
Remedial Design Construction

Timestamp	Mass Concentration Total (mg/m3)	Dustrak TWA (mg/m3)	PID (ppm)	PID TWA (ppm)
10/5/2020 15:11	0.118	0.0324	0.426	0.4244
10/5/2020 15:12	0.05	0.0343	0.423	0.4246
10/5/2020 15:13	0.027	0.0347	0.429	0.4251
10/5/2020 15:14	0.023	0.0348	0.427	0.4256
10/5/2020 15:15	0.032	0.0355	0.424	0.4259
10/5/2020 15:16	0.027	0.0359	0.427	0.4263
10/5/2020 15:17	0.027	0.0363	0.426	0.4266
10/5/2020 15:18	0.064	0.0391	0.429	0.4271
10/5/2020 15:19	0.026	0.0391	0.424	0.4273
10/5/2020 15:20	0.036	0.04	0.441	0.4262
10/5/2020 15:21	0.045	0.0413	0.43	0.4267
10/5/2020 15:22	0.046	0.0429	0.426	0.4269
10/5/2020 15:23	0.033	0.0435	0.427	0.4271
10/5/2020 15:24	0.03	0.0429	0.426	0.4272
10/5/2020 15:25	0.033	0.0411	0.43	0.4277
10/5/2020 15:26	0.028	0.0351	0.426	0.4277
10/5/2020 15:27	0.038	0.0343	0.429	0.4281
10/5/2020 15:28	0.019	0.0338	0.43	0.4281
10/5/2020 15:29	0.019	0.0335	0.434	0.4286
10/5/2020 15:30	0.026	0.0331	0.432	0.4291
10/5/2020 15:31	0.021	0.0327	0.431	0.4294
10/5/2020 15:32	0.018	0.0321	0.432	0.4298
10/5/2020 15:33	0.023	0.0294	0.434	0.4301
10/5/2020 15:34	0.019	0.0289	0.434	0.4308
10/5/2020 15:35	0.018	0.0277	0.433	0.4303
10/5/2020 15:36	0.054	0.0283	0.434	0.4305
10/5/2020 15:37	0.017	0.0264	0.432	0.4309
10/5/2020 15:38	0.017	0.0253	0.437	0.4316
10/5/2020 15:39	0.017	0.0245	0.437	0.4323
10/5/2020 15:40	0.017	0.0234	0.438	0.4329
10/5/2020 15:41	0.02	0.0229	0.436	0.4335
10/5/2020 15:42	0.05	0.0237	0.436	0.434
10/5/2020 15:43	0.019	0.0237	0.438	0.4345
10/5/2020 15:44	0.016	0.0235	0.439	0.4349
10/5/2020 15:45	0.017	0.0229	0.442	0.4355
10/5/2020 15:46	0.017	0.0226	0.44	0.4361
10/5/2020 15:47	0.017	0.0225	0.442	0.4368
10/5/2020 15:48	0.017	0.0221	0.442	0.4373
10/5/2020 15:49	0.017	0.022	0.445	0.4381
10/5/2020 15:50	0.017	0.0219	0.442	0.4387
10/5/2020 15:51	0.022	0.0198	0.443	0.4393
10/5/2020 15:52	0.017	0.0198	0.445	0.4401
10/5/2020 15:53	0.017	0.0198	0.444	0.4406

Former Coyne Textile
CAMP Station - CHA #2
Remedial Design Construction

Timestamp	Mass Concentration Total (mg/m3)	Dustrak TWA (mg/m3)	PID (ppm)	PID TWA (ppm)
10/5/2020 15:54	0.025	0.0203	0.444	0.4411
10/5/2020 15:55	0.021	0.0206	0.446	0.4416
10/5/2020 15:56	0.021	0.0207	0.447	0.4423
10/5/2020 15:57	0.016	0.0184	0.45	0.4433
10/5/2020 15:58	0.023	0.0187	0.456	0.4445
10/5/2020 15:59	0.03	0.0196	0.455	0.4455
10/5/2020 16:00	0.018	0.0197	0.464	0.447
10/5/2020 16:01	0.019	0.0198	0.453	0.4479
10/5/2020 16:02	0.018	0.0199	0.455	0.4487
10/5/2020 16:03	0.018	0.0199	0.457	0.4497
10/5/2020 16:04	0.017	0.0199	0.455	0.4504
10/5/2020 16:05	0.018	0.02	0.459	0.4515
10/5/2020 16:06	0.018	0.0197	0.459	0.4526
10/5/2020 16:07	0.018	0.0198	0.46	0.4536
10/5/2020 16:08	0.02	0.02	0.461	0.4547
10/5/2020 16:09	0.021	0.0197	0.462	0.4559
10/5/2020 16:10	0.019	0.0196	0.458	0.4567
10/5/2020 16:11	0.018	0.0194	0.465	0.4579
10/5/2020 16:12	0.02	0.0197	0.462	0.4587
10/5/2020 16:13	0.018	0.0193	0.465	0.4593
10/5/2020 16:14	0.019	0.0186	0.467	0.4601
10/5/2020 16:15	0.019	0.0187	0.468	0.4604
10/5/2020 16:16	0.019	0.0187	0.465	0.4612
10/5/2020 16:17	0.018	0.0187	0.468	0.4621
10/5/2020 16:18	0.019	0.0187	0.467	0.4627
10/5/2020 16:19	0.019	0.0189	0.463	0.4633
10/5/2020 16:20	0.018	0.0189	0.466	0.4637
10/5/2020 16:21	0.018	0.0189	0.47	0.4645
10/5/2020 16:22	0.018	0.0189	0.474	0.4654
10/5/2020 16:23	0.027	0.0193	0.47	0.466
10/5/2020 16:24	0.018	0.0191	0.468	0.4664
10/5/2020 16:25	0.019	0.0191	0.469	0.4671
10/6/2020 6:58	0.034	0.034	0	0
10/6/2020 6:59	0.016	0.025	0	0
10/6/2020 7:00	0.017	0.0223	0	0
10/6/2020 7:01	0.018	0.0213	0	0
10/6/2020 7:02	0.019	0.0208	0	0
10/6/2020 7:03	0.023	0.0212	0	0
10/6/2020 7:04	0.016	0.0204	0	0
10/6/2020 7:05	0.015	0.0198	0.003	0.0004
10/6/2020 7:06	0.014	0.0191	0.019	0.0024
10/6/2020 7:07	0.014	0.0186	0.04	0.0062
10/6/2020 7:08	0.02	0.0187	0.062	0.0113

Former Coyne Textile
CAMP Station - CHA #2
Remedial Design Construction

Timestamp	Mass Concentration Total (mg/m3)	Dustrak TWA (mg/m3)	PID (ppm)	PID TWA (ppm)
10/6/2020 7:09	0.017	0.0186	0.075	0.0166
10/6/2020 7:10	0.016	0.0184	0.091	0.0223
10/6/2020 7:11	0.019	0.0184	0.152	0.0316
10/6/2020 7:12	0.017	0.0183	0.126	0.0379
10/6/2020 7:13	0.015	0.0171	0.138	0.0471
10/6/2020 7:14	0.015	0.017	0.148	0.0569
10/6/2020 7:15	0.016	0.0169	0.164	0.0679
10/6/2020 7:16	0.02	0.0171	0.173	0.0794
10/6/2020 7:17	0.019	0.0171	0.188	0.0919
10/6/2020 7:18	0.015	0.0165	0.198	0.1051
10/6/2020 7:19	0.017	0.0166	0.211	0.1192
10/6/2020 7:20	0.015	0.0166	0.226	0.1341
10/6/2020 7:21	0.016	0.0167	0.233	0.1483
10/6/2020 7:22	0.016	0.0169	0.248	0.1622
10/6/2020 7:23	0.016	0.0166	0.262	0.1755
10/6/2020 7:24	0.021	0.0169	0.261	0.1879
10/6/2020 7:25	0.028	0.0177	0.269	0.1998
10/6/2020 7:26	0.019	0.0177	0.276	0.2081
10/6/2020 7:27	0.019	0.0178	0.285	0.2187
10/6/2020 7:28	0.016	0.0179	0.294	0.2291
10/6/2020 7:29	0.015	0.0179	0.304	0.2395
10/6/2020 7:30	0.017	0.0179	0.308	0.2491
10/6/2020 7:31	0.017	0.0177	0.319	0.2588
10/6/2020 7:32	0.034	0.0187	0.323	0.2678
10/6/2020 7:33	0.018	0.0189	0.334	0.2769
10/6/2020 7:34	0.027	0.0196	0.338	0.2853
10/6/2020 7:35	0.018	0.0198	0.342	0.2931
10/6/2020 7:36	0.016	0.0198	0.349	0.3008
10/6/2020 7:37	0.017	0.0199	0.355	0.3079
10/6/2020 7:38	0.019	0.0201	0.361	0.3145
10/6/2020 7:39	0.02	0.02	0.366	0.3215
10/6/2020 7:40	0.017	0.0193	0.371	0.3283
10/6/2020 7:41	0.015	0.019	0.374	0.3349
10/6/2020 7:42	0.015	0.0187	0.378	0.3411
10/6/2020 7:43	0.016	0.0187	0.387	0.3473
10/6/2020 7:44	0.015	0.0187	0.394	0.3533
10/6/2020 7:45	0.024	0.0192	0.401	0.3595
10/6/2020 7:46	0.017	0.0192	0.399	0.3648
10/6/2020 7:47	0.017	0.0181	0.404	0.3702
10/6/2020 7:48	0.018	0.0181	0.409	0.3752
10/6/2020 7:49	0.016	0.0173	0.41	0.38
10/6/2020 7:50	0.015	0.0171	0.414	0.3848
10/6/2020 7:51	0.016	0.0171	0.414	0.3891

Former Coyne Textile
CAMP Station - CHA #2
Remedial Design Construction

Timestamp	Mass Concentration Total (mg/m3)	Dustrak TWA (mg/m3)	PID (ppm)	PID TWA (ppm)
10/6/2020 7:52	0.019	0.0173	0.422	0.3936
10/6/2020 7:53	0.016	0.0171	0.422	0.3977
10/6/2020 7:54	0.016	0.0168	0.425	0.4016
10/6/2020 7:55	0.018	0.0169	0.429	0.4055
10/6/2020 7:56	0.019	0.0171	0.432	0.4093
10/6/2020 7:57	0.017	0.0173	0.435	0.4131
10/6/2020 7:58	0.018	0.0174	0.452	0.4175
10/6/2020 7:59	0.016	0.0175	0.439	0.4205
10/6/2020 8:00	0.015	0.0169	0.447	0.4235
10/6/2020 8:01	0.018	0.0169	0.451	0.427
10/6/2020 8:02	0.018	0.017	0.456	0.4305
10/6/2020 8:03	0.015	0.0168	0.456	0.4336
10/6/2020 8:04	0.014	0.0167	0.46	0.4369
10/6/2020 8:05	0.014	0.0166	0.459	0.4399
10/6/2020 8:06	0.014	0.0165	0.469	0.4436
10/6/2020 8:07	0.015	0.0162	0.463	0.4463
10/6/2020 8:08	0.015	0.0161	0.464	0.4491
10/6/2020 8:09	0.015	0.0161	0.468	0.452
10/6/2020 8:10	0.015	0.0159	0.467	0.4545
10/6/2020 8:11	0.014	0.0155	0.468	0.4569
10/6/2020 8:12	0.014	0.0153	0.471	0.4593
10/6/2020 8:13	0.016	0.0152	0.472	0.4607
10/6/2020 8:14	0.014	0.0151	0.481	0.4635
10/6/2020 8:15	0.015	0.0151	0.479	0.4656
10/6/2020 8:16	0.014	0.0148	0.476	0.4673
10/6/2020 8:17	0.016	0.0147	0.477	0.4687
10/6/2020 8:18	0.016	0.0147	0.48	0.4703
10/6/2020 8:19	0.014	0.0147	0.482	0.4717
10/6/2020 8:20	0.024	0.0154	0.486	0.4735
10/6/2020 8:21	0.015	0.0155	0.537	0.4781
10/6/2020 8:22	0.013	0.0153	0.483	0.4794
10/6/2020 8:23	0.049	0.0176	0.49	0.4811
10/6/2020 8:24	0.02	0.0179	0.487	0.4824
10/6/2020 8:25	0.019	0.0182	0.491	0.484
10/6/2020 8:26	0.021	0.0187	0.492	0.4856
10/6/2020 8:27	0.014	0.0187	0.498	0.4874
10/6/2020 8:28	0.014	0.0185	0.487	0.4884
10/6/2020 8:29	0.015	0.0186	0.495	0.4893
10/6/2020 8:30	0.032	0.0197	0.498	0.4906
10/6/2020 8:31	0.02	0.0201	0.493	0.4917
10/6/2020 8:32	0.014	0.02	0.499	0.4932
10/6/2020 8:33	0.014	0.0199	0.495	0.4942
10/6/2020 8:34	0.014	0.0199	0.495	0.4951

Former Coyne Textile
CAMP Station - CHA #2
Remedial Design Construction

Timestamp	Mass Concentration Total (mg/m3)	Dustrak TWA (mg/m3)	PID (ppm)	PID TWA (ppm)
10/6/2020 8:35	0.021	0.0197	0.497	0.4958
10/6/2020 8:36	0.014	0.0196	0.495	0.493
10/6/2020 8:37	0.012	0.0195	0.499	0.4941
10/6/2020 8:38	0.013	0.0171	0.502	0.4949
10/6/2020 8:39	0.032	0.0179	0.513	0.4966
10/6/2020 8:40	0.018	0.0179	0.503	0.4974
10/6/2020 8:41	0.016	0.0175	0.504	0.4982
10/6/2020 8:42	0.014	0.0175	0.504	0.4986
10/6/2020 8:43	0.013	0.0175	0.505	0.4998
10/6/2020 8:44	0.012	0.0173	0.503	0.5003
10/6/2020 8:45	0.012	0.0159	0.506	0.5009
10/6/2020 8:46	0.036	0.017	0.502	0.5015
10/6/2020 8:47	0.015	0.0171	0.506	0.5019
10/6/2020 8:48	0.013	0.017	0.51	0.5029
10/6/2020 8:49	0.016	0.0171	0.509	0.5039
10/6/2020 8:50	0.015	0.0167	0.511	0.5048
10/6/2020 8:51	0.014	0.0167	0.514	0.5061
10/6/2020 8:52	0.014	0.0169	0.516	0.5072
10/6/2020 8:53	0.013	0.0169	0.517	0.5082
10/6/2020 8:54	0.013	0.0156	0.517	0.5085
10/6/2020 8:55	0.013	0.0153	0.515	0.5093
10/6/2020 8:56	0.013	0.0151	0.516	0.5101
10/6/2020 8:57	0.023	0.0157	0.518	0.511
10/6/2020 8:58	0.014	0.0157	0.518	0.5119
10/6/2020 8:59	0.013	0.0158	0.526	0.5134
10/6/2020 9:00	0.012	0.0158	0.521	0.5144
10/6/2020 9:01	0.012	0.0142	0.522	0.5157
10/6/2020 9:02	0.014	0.0141	0.528	0.5172
10/6/2020 9:03	0.017	0.0144	0.523	0.5181
10/6/2020 9:04	0.022	0.0148	0.524	0.5191
10/6/2020 9:05	0.022	0.0153	0.525	0.52
10/6/2020 9:06	0.017	0.0155	0.522	0.5205
10/6/2020 9:07	0.012	0.0153	0.523	0.521
10/6/2020 9:08	0.018	0.0157	0.53	0.5219
10/6/2020 9:09	0.026	0.0165	0.523	0.5223
10/6/2020 9:10	0.012	0.0165	0.527	0.5231
10/6/2020 9:11	0.012	0.0164	0.526	0.5237
10/6/2020 9:12	0.015	0.0159	0.527	0.5243
10/6/2020 9:13	0.012	0.0157	0.522	0.5246
10/6/2020 9:14	0.017	0.016	0.528	0.5247
10/6/2020 9:15	0.013	0.0161	0.528	0.5252
10/6/2020 9:16	0.013	0.0161	0.529	0.5257
10/6/2020 9:17	0.013	0.0161	0.531	0.5259

Former Coyne Textile
CAMP Station - CHA #2
Remedial Design Construction

Timestamp	Mass Concentration Total (mg/m3)	Dustrak TWA (mg/m3)	PID (ppm)	PID TWA (ppm)
10/6/2020 9:18	0.013	0.0158	0.528	0.5262
10/6/2020 9:19	0.014	0.0153	0.531	0.5267
10/6/2020 9:20	0.015	0.0148	0.526	0.5267
10/6/2020 9:21	0.011	0.0144	0.525	0.5269
10/6/2020 9:22	0.034	0.0159	0.531	0.5275
10/6/2020 9:23	0.014	0.0156	0.528	0.5273
10/6/2020 9:24	0.012	0.0147	0.533	0.528
10/6/2020 9:25	0.012	0.0147	0.528	0.5281
10/6/2020 9:26	0.013	0.0147	0.528	0.5282
10/6/2020 9:27	0.014	0.0147	0.53	0.5284
10/6/2020 9:28	0.015	0.0149	0.523	0.5285
10/6/2020 9:29	0.012	0.0145	0.529	0.5285
10/6/2020 9:30	0.012	0.0145	0.528	0.5285
10/6/2020 9:31	0.012	0.0144	0.526	0.5283
10/6/2020 9:32	0.012	0.0143	0.578	0.5315
10/6/2020 9:33	0.011	0.0142	0.532	0.5317
10/6/2020 9:34	0.011	0.014	0.529	0.5316
10/6/2020 9:35	0.011	0.0137	0.527	0.5317
10/6/2020 9:36	0.014	0.0139	0.527	0.5318
10/6/2020 9:37	0.012	0.0125	0.528	0.5316
10/6/2020 9:38	0.012	0.0123	0.525	0.5314
10/6/2020 9:39	0.011	0.0123	0.521	0.5306
10/6/2020 9:40	0.015	0.0125	0.52	0.5301
10/6/2020 9:41	0.012	0.0124	0.522	0.5297
10/6/2020 9:42	0.011	0.0122	0.52	0.529
10/6/2020 9:43	0.013	0.0121	0.52	0.5288
10/6/2020 9:44	0.011	0.012	0.519	0.5281
10/6/2020 9:45	0.035	0.0135	0.517	0.5274
10/6/2020 9:46	0.023	0.0143	0.513	0.5265
10/6/2020 9:47	0.011	0.0142	0.512	0.5221
10/6/2020 9:48	0.011	0.0142	0.512	0.5208
10/6/2020 9:49	0.012	0.0143	0.591	0.5249
10/6/2020 9:50	0.012	0.0143	0.516	0.5242
10/6/2020 9:51	0.011	0.0141	0.512	0.5232
10/6/2020 9:52	0.012	0.0141	0.511	0.5221
10/6/2020 9:53	0.011	0.0141	0.511	0.5211
10/6/2020 9:54	0.011	0.0141	0.512	0.5205
10/6/2020 9:55	0.011	0.0138	0.509	0.5198
10/6/2020 9:56	0.012	0.0138	0.509	0.5189
10/6/2020 9:57	0.013	0.0139	0.509	0.5182
10/6/2020 9:58	0.053	0.0166	0.508	0.5174
10/6/2020 9:59	0.022	0.0173	0.509	0.5167
10/6/2020 10:00	0.012	0.0158	0.503	0.5158

Former Coyne Textile
CAMP Station - CHA #2
Remedial Design Construction

Timestamp	Mass Concentration Total (mg/m3)	Dustrak TWA (mg/m3)	PID (ppm)	PID TWA (ppm)
10/6/2020 10:01	0.014	0.0152	0.504	0.5152
10/6/2020 10:02	0.013	0.0153	0.502	0.5145
10/6/2020 10:03	0.015	0.0156	0.497	0.5135
10/6/2020 10:04	0.014	0.0157	0.501	0.5075
10/6/2020 10:05	0.013	0.0158	0.501	0.5065
10/6/2020 10:06	0.013	0.0159	0.497	0.5055
10/6/2020 10:07	0.011	0.0159	0.516	0.5059
10/6/2020 10:08	0.013	0.016	0.502	0.5053
10/6/2020 10:09	0.016	0.0163	0.503	0.5047
10/6/2020 10:10	0.022	0.0171	0.497	0.5039
10/6/2020 10:11	0.012	0.0171	0.493	0.5028
10/6/2020 10:12	0.013	0.0171	0.499	0.5021
10/6/2020 10:13	0.014	0.0145	0.496	0.5013
10/6/2020 10:14	0.012	0.0138	0.496	0.5005
10/6/2020 10:15	0.012	0.0138	0.496	0.5
10/6/2020 10:16	0.021	0.0143	0.498	0.4996
10/6/2020 10:17	0.016	0.0145	0.493	0.499
10/6/2020 10:18	0.012	0.0143	0.491	0.4986
10/6/2020 10:19	0.012	0.0141	0.494	0.4981
10/6/2020 10:20	0.013	0.0141	0.488	0.4973
10/6/2020 10:21	0.026	0.015	0.485	0.4965
10/6/2020 10:22	0.04	0.0169	0.482	0.4942
10/6/2020 10:23	0.019	0.0173	0.478	0.4926
10/6/2020 10:24	0.015	0.0173	0.479	0.491
10/6/2020 10:25	0.019	0.0171	0.476	0.4896
10/6/2020 10:26	0.014	0.0172	0.48	0.4887
10/6/2020 10:27	0.013	0.0172	0.478	0.4873
10/6/2020 10:28	0.016	0.0173	0.476	0.486
10/6/2020 10:29	0.014	0.0175	0.488	0.4855
10/6/2020 10:30	0.022	0.0181	0.47	0.4837
10/6/2020 10:31	0.013	0.0176	0.476	0.4823
10/6/2020 10:32	0.014	0.0175	0.466	0.4805
10/6/2020 10:33	0.014	0.0176	0.47	0.4791
10/6/2020 10:34	0.014	0.0177	0.469	0.4774
10/6/2020 10:35	0.013	0.0177	0.47	0.4762
10/6/2020 10:36	0.013	0.0169	0.471	0.4753
10/6/2020 10:37	0.015	0.0152	0.47	0.4745
10/6/2020 10:38	0.014	0.0149	0.469	0.4739
10/6/2020 10:39	0.016	0.0149	0.468	0.4731
10/6/2020 10:40	0.026	0.0154	0.467	0.4725
10/6/2020 10:41	0.016	0.0155	0.476	0.4723
10/6/2020 10:42	0.026	0.0164	0.461	0.4711
10/6/2020 10:43	0.015	0.0163	0.46	0.4701

Former Coyne Textile
CAMP Station - CHA #2
Remedial Design Construction

Timestamp	Mass Concentration Total (mg/m3)	Dustrak TWA (mg/m3)	PID (ppm)	PID TWA (ppm)
10/6/2020 10:44	0.015	0.0164	0.465	0.4685
10/6/2020 10:45	0.015	0.0159	0.46	0.4679
10/6/2020 10:46	0.019	0.0163	0.461	0.4669
10/6/2020 10:47	0.147	0.0252	0.462	0.4666
10/6/2020 10:48	0.064	0.0285	0.458	0.4658
10/6/2020 10:49	0.023	0.0291	0.455	0.4649
10/6/2020 10:50	0.033	0.0305	0.455	0.4639
10/6/2020 10:51	0.032	0.0317	0.454	0.4627
10/6/2020 10:52	0.025	0.0324	0.449	0.4613
10/6/2020 10:53	0.018	0.0327	0.448	0.4599
10/6/2020 10:54	0.025	0.0333	0.446	0.4585
10/6/2020 10:55	0.03	0.0335	0.449	0.4573
10/6/2020 10:56	0.021	0.0339	0.445	0.4552
10/6/2020 10:57	0.022	0.0336	0.448	0.4543
10/6/2020 10:58	0.03	0.0346	0.439	0.4529
10/6/2020 10:59	0.029	0.0355	0.433	0.4508
10/6/2020 11:00	0.017	0.0357	0.436	0.4492
10/6/2020 11:01	0.014	0.0353	0.447	0.4483
10/6/2020 11:02	0.044	0.0285	0.446	0.4472
10/6/2020 11:03	0.03	0.0262	0.431	0.4454
10/6/2020 11:04	0.016	0.0257	0.433	0.4439
10/6/2020 11:05	0.015	0.0245	0.433	0.4425
10/6/2020 11:06	0.017	0.0235	0.43	0.4409
10/6/2020 11:07	0.021	0.0233	0.428	0.4395
10/6/2020 11:08	0.017	0.0232	0.428	0.4381
10/6/2020 11:09	0.015	0.0225	0.427	0.4369
10/6/2020 11:10	0.016	0.0216	0.428	0.4355
10/6/2020 11:11	0.015	0.0212	0.428	0.4343
10/6/2020 11:12	0.014	0.0207	0.427	0.4329
10/6/2020 11:13	0.015	0.0197	0.424	0.4319
10/6/2020 11:14	0.013	0.0186	0.427	0.4315
10/6/2020 11:15	0.017	0.0186	0.424	0.4307
10/6/2020 11:16	0.018	0.0189	0.427	0.4294
10/6/2020 11:17	0.041	0.0187	0.42	0.4277
10/6/2020 11:18	0.022	0.0181	0.416	0.4267
10/6/2020 11:19	0.022	0.0185	0.418	0.4257
10/6/2020 11:20	0.019	0.0188	0.418	0.4247
10/6/2020 11:21	0.03	0.0197	0.418	0.4239
10/6/2020 11:22	0.025	0.0199	0.42	0.4233
10/6/2020 11:23	0.019	0.0201	0.413	0.4223
10/6/2020 11:24	0.024	0.0207	0.412	0.4213
10/6/2020 11:25	0.036	0.022	0.406	0.4199
10/6/2020 11:26	0.027	0.0228	0.411	0.4187

Former Coyne Textile
CAMP Station - CHA #2
Remedial Design Construction

Timestamp	Mass Concentration Total (mg/m3)	Dustrak TWA (mg/m3)	PID (ppm)	PID TWA (ppm)
10/6/2020 11:27	0.025	0.0235	0.413	0.4178
10/6/2020 11:28	0.027	0.0243	0.414	0.4171
10/6/2020 11:29	0.025	0.0251	0.401	0.4154
10/6/2020 11:30	0.018	0.0252	0.405	0.4141
10/6/2020 11:31	0.018	0.0252	0.408	0.4129
10/6/2020 11:32	0.016	0.0235	0.403	0.4117
10/6/2020 11:33	0.014	0.023	0.413	0.4115
10/6/2020 11:34	0.013	0.0224	0.412	0.4111
10/6/2020 11:35	0.014	0.0221	0.411	0.4107
10/6/2020 11:36	0.017	0.0212	0.412	0.4103
10/6/2020 11:37	0.012	0.0203	0.409	0.4095
10/6/2020 11:38	0.017	0.0202	0.408	0.4092
10/6/2020 11:39	0.02	0.0199	0.418	0.4096
10/6/2020 11:40	0.02	0.0189	0.405	0.4095
10/6/2020 11:41	0.016	0.0181	0.4	0.4088
10/6/2020 11:42	0.016	0.0175	0.394	0.4075
10/6/2020 11:43	0.023	0.0173	0.397	0.4064
10/6/2020 11:44	0.018	0.0168	0.396	0.4061
10/6/2020 11:45	0.013	0.0165	0.399	0.4057
10/6/2020 11:46	0.013	0.0161	0.403	0.4053
10/6/2020 11:47	0.014	0.016	0.399	0.4051
10/6/2020 11:48	0.016	0.0161	0.399	0.4041
10/6/2020 11:49	0.018	0.0165	0.394	0.4029
10/6/2020 11:50	0.017	0.0167	0.395	0.4019
10/6/2020 11:51	0.016	0.0166	0.392	0.4005
10/6/2020 11:52	0.016	0.0169	0.392	0.3994
10/6/2020 11:53	0.013	0.0166	0.393	0.3984
10/6/2020 11:54	0.013	0.0161	0.391	0.3966
10/6/2020 11:55	0.014	0.0157	0.389	0.3955
10/6/2020 11:56	0.015	0.0157	0.386	0.3946
10/6/2020 11:57	0.014	0.0155	0.382	0.3938
10/6/2020 11:58	0.014	0.0149	0.387	0.3931
10/6/2020 11:59	0.013	0.0146	0.39	0.3927
10/6/2020 12:00	0.017	0.0149	0.387	0.3919
10/6/2020 12:01	0.014	0.0149	0.388	0.3909
10/6/2020 12:02	0.013	0.0149	0.388	0.3902
10/6/2020 12:03	0.015	0.0148	0.385	0.3893
10/6/2020 12:04	0.014	0.0145	0.387	0.3888
10/6/2020 12:05	0.013	0.0143	0.384	0.3881
10/6/2020 12:06	0.016	0.0143	0.387	0.3877
10/6/2020 12:07	0.014	0.0141	0.38	0.3869
10/6/2020 12:08	0.013	0.0141	0.381	0.3861
10/6/2020 12:09	0.016	0.0143	0.374	0.385

Former Coyne Textile
CAMP Station - CHA #2
Remedial Design Construction

Timestamp	Mass Concentration Total (mg/m3)	Dustrak TWA (mg/m3)	PID (ppm)	PID TWA (ppm)
10/6/2020 12:10	0.013	0.0143	0.378	0.3843
10/6/2020 12:11	0.015	0.0143	0.376	0.3836
10/6/2020 12:12	0.013	0.0142	0.38	0.3835
10/6/2020 12:13	0.023	0.0148	0.376	0.3827
10/6/2020 12:14	0.013	0.0148	0.377	0.3819
10/6/2020 12:15	0.013	0.0145	0.377	0.3812
10/6/2020 12:16	0.016	0.0147	0.378	0.3805
10/6/2020 12:17	0.014	0.0147	0.378	0.3799
10/6/2020 12:18	0.015	0.0147	0.375	0.3792
10/6/2020 12:19	0.014	0.0147	0.372	0.3782
10/6/2020 12:20	0.013	0.0147	0.384	0.3782
10/6/2020 12:21	0.018	0.0149	0.374	0.3773
10/6/2020 12:22	0.014	0.0149	0.373	0.3769
10/6/2020 12:23	0.014	0.0149	0.372	0.3763
10/6/2020 12:24	0.014	0.0148	0.372	0.3761
10/6/2020 12:25	0.013	0.0148	0.373	0.3758
10/6/2020 12:26	0.014	0.0147	0.367	0.3752
10/6/2020 12:27	0.014	0.0148	0.374	0.3748
10/6/2020 12:28	0.015	0.0143	0.37	0.3744
10/6/2020 12:29	0.014	0.0143	0.367	0.3737
10/6/2020 12:30	0.014	0.0144	0.378	0.3738
10/6/2020 12:31	0.015	0.0143	0.367	0.3731
10/6/2020 12:32	0.017	0.0145	0.369	0.3725
10/6/2020 12:33	0.014	0.0145	0.371	0.3722
10/6/2020 12:34	0.015	0.0145	0.369	0.372
10/6/2020 12:35	0.023	0.0152	0.373	0.3713
10/6/2020 12:36	0.015	0.015	0.368	0.3709
10/6/2020 12:37	0.015	0.0151	0.369	0.3706
10/6/2020 12:38	0.015	0.0151	0.371	0.3705
10/6/2020 12:39	0.015	0.0152	0.364	0.37
10/6/2020 12:40	0.014	0.0153	0.366	0.3695
10/6/2020 12:41	0.015	0.0153	0.365	0.3694
10/6/2020 12:42	0.014	0.0153	0.361	0.3685
10/6/2020 12:43	0.014	0.0153	0.359	0.3678
10/6/2020 12:44	0.015	0.0153	0.362	0.3675
10/6/2020 12:45	0.014	0.0153	0.36	0.3663
10/6/2020 12:46	0.014	0.0153	0.356	0.3655
10/6/2020 12:47	0.015	0.0151	0.37	0.3656
10/6/2020 12:48	0.015	0.0152	0.359	0.3648
10/6/2020 12:49	0.015	0.0152	0.355	0.3639
10/6/2020 12:50	0.015	0.0147	0.349	0.3623
10/6/2020 12:51	0.015	0.0147	0.35	0.3611
10/6/2020 12:52	0.014	0.0146	0.354	0.3601

Former Coyne Textile
CAMP Station - CHA #2
Remedial Design Construction

Timestamp	Mass Concentration Total (mg/m3)	Dustrak TWA (mg/m3)	PID (ppm)	PID TWA (ppm)
10/6/2020 12:53	0.015	0.0146	0.358	0.3592
10/6/2020 12:54	0.015	0.0146	0.349	0.3582
10/6/2020 12:55	0.015	0.0147	0.346	0.3569
10/6/2020 12:56	0.015	0.0147	0.347	0.3557
10/6/2020 12:57	0.04	0.0164	0.348	0.3548
10/6/2020 12:58	0.014	0.0164	0.349	0.3541
10/6/2020 12:59	0.018	0.0166	0.35	0.3533
10/6/2020 13:00	0.039	0.0183	0.351	0.3527
10/6/2020 13:01	0.014	0.0183	0.351	0.3524
10/6/2020 13:02	0.016	0.0183	0.348	0.3509
10/6/2020 13:03	0.015	0.0183	0.347	0.3501
10/6/2020 13:04	0.017	0.0185	0.348	0.3497
10/6/2020 13:05	0.015	0.0185	0.344	0.3493
10/6/2020 13:06	0.028	0.0193	0.343	0.3489
10/6/2020 13:07	0.022	0.0199	0.342	0.3481
10/6/2020 13:08	0.026	0.0206	0.34	0.3469
10/6/2020 13:09	0.019	0.0209	0.339	0.3462
10/6/2020 13:10	0.014	0.0208	0.341	0.3459
10/6/2020 13:11	0.015	0.0208	0.341	0.3455
10/6/2020 13:12	0.015	0.0191	0.344	0.3452
10/6/2020 13:13	0.015	0.0192	0.335	0.3443
10/6/2020 13:14	0.014	0.0189	0.338	0.3435
10/6/2020 13:15	0.014	0.0173	0.342	0.3429
10/6/2020 13:16	0.014	0.0173	0.336	0.3419
10/6/2020 13:17	0.014	0.0171	0.335	0.341
10/6/2020 13:18	0.015	0.0171	0.34	0.3405
10/6/2020 13:19	0.015	0.017	0.336	0.3397
10/6/2020 13:20	0.302	0.0361	0.333	0.339
10/6/2020 13:21	0.028	0.0361	0.334	0.3384
10/6/2020 13:22	0.019	0.0359	0.334	0.3379
10/6/2020 13:23	0.02	0.0355	0.332	0.3373
10/6/2020 13:24	0.016	0.0353	0.334	0.337
10/6/2020 13:25	0.015	0.0354	0.333	0.3365
10/6/2020 13:26	0.015	0.0354	0.332	0.3359
10/6/2020 13:27	0.021	0.0358	0.333	0.3351
10/6/2020 13:28	0.017	0.0359	0.33	0.3348
10/6/2020 13:29	0.015	0.036	0.331	0.3343
10/6/2020 13:30	0.015	0.0361	0.333	0.3337
10/6/2020 13:31	0.019	0.0364	0.338	0.3339
10/6/2020 13:32	0.015	0.0365	0.334	0.3338
10/6/2020 13:33	0.014	0.0364	0.334	0.3334
10/6/2020 13:34	0.014	0.0363	0.331	0.3331
10/6/2020 13:35	0.016	0.0173	0.331	0.3329

Former Coyne Textile
CAMP Station - CHA #2
Remedial Design Construction

Timestamp	Mass Concentration Total (mg/m3)	Dustrak TWA (mg/m3)	PID (ppm)	PID TWA (ppm)
10/6/2020 13:36	0.046	0.0185	0.332	0.3328
10/6/2020 13:37	0.017	0.0183	0.329	0.3325
10/6/2020 13:38	0.017	0.0181	0.329	0.3323
10/6/2020 13:39	0.037	0.0195	0.326	0.3317
10/6/2020 13:40	0.023	0.0201	0.326	0.3313
10/6/2020 13:41	0.015	0.0201	0.323	0.3307
10/6/2020 13:42	0.019	0.0199	0.329	0.3304
10/6/2020 13:43	0.026	0.0205	0.324	0.33
10/6/2020 13:44	0.021	0.0209	0.323	0.3295
10/6/2020 13:45	0.017	0.0211	0.323	0.3288
10/6/2020 13:46	0.015	0.0208	0.326	0.328
10/6/2020 13:47	0.015	0.0208	0.327	0.3275
10/6/2020 13:48	0.014	0.0208	0.326	0.327
10/6/2020 13:49	0.014	0.0208	0.324	0.3265
10/6/2020 13:50	0.015	0.0207	0.325	0.3261
10/6/2020 13:51	0.015	0.0187	0.328	0.3259
10/6/2020 13:52	0.016	0.0186	0.326	0.3257
10/6/2020 13:53	0.015	0.0185	0.324	0.3253
10/6/2020 13:54	0.015	0.017	0.322	0.3251
10/6/2020 13:55	0.014	0.0164	0.323	0.3249
10/6/2020 13:56	0.015	0.0164	0.328	0.3252
10/6/2020 13:57	0.016	0.0162	0.323	0.3248
10/6/2020 13:58	0.016	0.0155	0.327	0.325
10/6/2020 13:59	0.015	0.0151	0.324	0.3251
10/6/2020 14:00	0.064	0.0183	0.325	0.3252
10/6/2020 14:01	0.017	0.0184	0.326	0.3252
10/6/2020 14:02	0.022	0.0189	0.328	0.3253
10/6/2020 14:03	0.016	0.019	0.326	0.3253
10/6/2020 14:04	0.018	0.0193	0.324	0.3253
10/6/2020 14:05	0.018	0.0195	0.324	0.3252
10/6/2020 14:06	0.014	0.0194	0.328	0.3252
10/6/2020 14:07	0.015	0.0193	0.327	0.3253
10/6/2020 14:08	0.018	0.0195	0.326	0.3254
10/6/2020 14:09	0.016	0.0196	0.324	0.3255
10/6/2020 14:10	0.015	0.0197	0.324	0.3256
10/6/2020 14:11	0.016	0.0197	0.326	0.3255
10/6/2020 14:12	0.016	0.0197	0.325	0.3256
10/6/2020 14:13	0.028	0.0205	0.33	0.3258
10/6/2020 14:14	0.016	0.0206	0.324	0.3258
10/6/2020 14:15	0.015	0.0173	0.323	0.3257
10/6/2020 14:16	0.015	0.0172	0.326	0.3257
10/6/2020 14:17	0.016	0.0168	0.327	0.3256
10/6/2020 14:18	0.028	0.0176	0.331	0.3259

Former Coyne Textile
CAMP Station - CHA #2
Remedial Design Construction

Timestamp	Mass Concentration Total (mg/m3)	Dustrak TWA (mg/m3)	PID (ppm)	PID TWA (ppm)
10/6/2020 14:19	0.257	0.0335	0.325	0.326
10/6/2020 14:20	0.024	0.0339	0.319	0.3257
10/6/2020 14:21	0.02	0.0343	0.321	0.3252
10/6/2020 14:22	0.018	0.0345	0.321	0.3248
10/6/2020 14:23	0.016	0.0344	0.32	0.3244
10/6/2020 14:24	0.015	0.0343	0.32	0.3241
10/6/2020 14:25	0.016	0.0344	0.324	0.3241
10/6/2020 14:26	0.022	0.0348	0.322	0.3239
10/6/2020 14:27	0.017	0.0349	0.324	0.3238
10/6/2020 14:28	0.016	0.0341	0.321	0.3232
10/6/2020 14:29	0.015	0.034	0.32	0.3229
10/6/2020 14:30	0.016	0.0341	0.321	0.3228
10/6/2020 14:31	0.018	0.0343	0.322	0.3225
10/6/2020 14:32	0.015	0.0342	0.324	0.3223
10/6/2020 14:33	0.018	0.0335	0.325	0.3219
10/6/2020 14:34	0.015	0.0174	0.326	0.322
10/6/2020 14:35	0.019	0.0171	0.324	0.3223
10/6/2020 14:36	0.016	0.0168	0.323	0.3225
10/6/2020 14:37	0.016	0.0167	0.324	0.3227
10/6/2020 14:38	0.017	0.0167	0.324	0.3229
10/6/2020 14:39	0.015	0.0167	0.324	0.3232
10/6/2020 14:40	0.015	0.0167	0.324	0.3232
10/6/2020 14:41	0.016	0.0163	0.323	0.3233
10/6/2020 14:42	0.015	0.0161	0.325	0.3233
10/6/2020 14:43	0.015	0.0161	0.327	0.3237
10/6/2020 14:44	0.016	0.0161	0.325	0.3241
10/6/2020 14:45	0.081	0.0205	0.325	0.3243
10/6/2020 14:46	0.019	0.0205	0.325	0.3245
10/6/2020 14:47	0.018	0.0207	0.324	0.3245
10/6/2020 14:48	0.016	0.0206	0.324	0.3245
10/6/2020 14:49	0.017	0.0207	0.321	0.3241
10/6/2020 14:50	0.021	0.0209	0.32	0.3239
10/6/2020 14:51	0.02	0.0211	0.319	0.3236
10/6/2020 14:52	0.018	0.0213	0.32	0.3233
10/6/2020 14:53	0.017	0.0213	0.326	0.3235
10/6/2020 14:54	0.021	0.0217	0.318	0.3231
10/6/2020 14:55	0.016	0.0217	0.32	0.3228
10/6/2020 14:56	0.018	0.0219	0.317	0.3224
10/6/2020 14:57	0.019	0.0221	0.317	0.3219
10/6/2020 14:58	0.016	0.0222	0.316	0.3211
10/6/2020 14:59	0.015	0.0221	0.315	0.3205
10/6/2020 15:00	0.019	0.018	0.313	0.3197
10/6/2020 15:01	0.019	0.018	0.319	0.3193

Former Coyne Textile
CAMP Station - CHA #2
Remedial Design Construction

Timestamp	Mass Concentration Total (mg/m3)	Dustrak TWA (mg/m3)	PID (ppm)	PID TWA (ppm)
10/6/2020 15:02	0.02	0.0181	0.318	0.3189
10/6/2020 15:03	0.027	0.0189	0.315	0.3183
10/6/2020 15:04	0.138	0.0269	0.31	0.3175
10/6/2020 15:05	0.065	0.0299	0.312	0.317
10/6/2020 15:06	0.022	0.03	0.313	0.3166
10/6/2020 15:07	0.016	0.0299	0.313	0.3161
10/6/2020 15:08	0.016	0.0298	0.317	0.3155
10/6/2020 15:09	0.018	0.0296	0.323	0.3159
10/6/2020 15:10	0.018	0.0297	0.319	0.3158
10/6/2020 15:11	0.018	0.0297	0.312	0.3155
10/6/2020 15:12	0.018	0.0297	0.313	0.3152
10/6/2020 15:13	0.02	0.0299	0.314	0.3151
10/6/2020 15:14	0.016	0.03	0.319	0.3153
10/6/2020 15:15	0.017	0.0299	0.318	0.3157
10/6/2020 15:16	0.017	0.0297	0.317	0.3155
10/6/2020 15:17	0.022	0.0299	0.31	0.315
10/6/2020 15:18	0.03	0.0301	0.31	0.3147
10/6/2020 15:19	0.024	0.0225	0.31	0.3147
10/6/2020 15:20	0.016	0.0192	0.312	0.3147
10/6/2020 15:21	0.018	0.0189	0.313	0.3147
10/6/2020 15:22	0.016	0.0189	0.313	0.3147
10/6/2020 15:23	0.017	0.019	0.313	0.3144
10/6/2020 15:24	0.018	0.019	0.309	0.3135
10/6/2020 15:25	0.018	0.019	0.314	0.3131
10/6/2020 15:26	0.017	0.0189	0.31	0.313
10/6/2020 15:27	0.016	0.0188	0.313	0.313
10/6/2020 15:28	0.016	0.0185	0.321	0.3135
10/6/2020 15:29	0.023	0.019	0.314	0.3131
10/6/2020 15:30	0.017	0.019	0.316	0.313
10/6/2020 15:31	0.016	0.0189	0.332	0.314
10/6/2020 15:32	0.018	0.0187	0.317	0.3145
10/6/2020 15:33	0.018	0.0179	0.317	0.3149
10/6/2020 15:34	0.016	0.0173	0.312	0.3151
10/6/2020 15:35	0.02	0.0176	0.312	0.3151
10/6/2020 15:36	0.021	0.0178	0.306	0.3146
10/6/2020 15:37	0.017	0.0179	0.308	0.3143
10/6/2020 15:38	0.017	0.0179	0.311	0.3141
10/6/2020 15:39	0.017	0.0178	0.312	0.3143
10/6/2020 15:40	0.017	0.0177	0.312	0.3142
10/6/2020 15:41	0.018	0.0178	0.314	0.3145
10/6/2020 15:42	0.028	0.0186	0.313	0.3145
10/6/2020 15:43	0.018	0.0187	0.313	0.3139
10/6/2020 15:44	0.024	0.0188	0.31	0.3137

Former Coyne Textile
CAMP Station - CHA #2
Remedial Design Construction

Timestamp	Mass Concentration Total (mg/m3)	Dustrak TWA (mg/m3)	PID (ppm)	PID TWA (ppm)
10/6/2020 15:45	0.026	0.0194	0.309	0.3132
10/6/2020 15:46	0.021	0.0197	0.31	0.3117
10/6/2020 15:47	0.019	0.0198	0.31	0.3113
10/6/2020 15:48	0.018	0.0198	0.323	0.3117
10/6/2020 15:49	0.017	0.0199	0.317	0.312
10/6/2020 15:50	0.016	0.0196	0.306	0.3116
10/6/2020 15:51	0.017	0.0193	0.309	0.3118
10/6/2020 15:52	0.018	0.0194	0.308	0.3118
10/6/2020 15:53	0.025	0.0199	0.319	0.3123
10/6/2020 15:54	0.019	0.0201	0.307	0.312
10/6/2020 15:55	0.025	0.0206	0.386	0.3169
10/6/2020 15:56	0.019	0.0207	0.3	0.316
10/6/2020 15:57	0.018	0.02	0.302	0.3153
10/6/2020 15:58	0.018	0.02	0.297	0.3142
10/6/2020 15:59	0.017	0.0195	0.299	0.3135
10/6/2020 16:00	0.017	0.0189	0.304	0.3131
10/6/2020 16:01	0.02	0.0189	0.3	0.3125
10/6/2020 16:02	0.019	0.0189	0.298	0.3117
10/6/2020 16:03	0.02	0.019	0.299	0.3101
10/6/2020 16:04	0.02	0.0192	0.294	0.3085
10/6/2020 16:05	0.019	0.0194	0.295	0.3078
10/6/2020 16:06	0.017	0.0194	0.295	0.3069
10/6/2020 16:07	0.018	0.0194	0.294	0.3059
10/6/2020 16:08	0.021	0.0191	0.294	0.3043
10/6/2020 16:09	0.018	0.0191	0.295	0.3035
10/6/2020 16:10	0.018	0.0186	0.291	0.2971
10/6/2020 16:11	0.066	0.0217	0.293	0.2967
10/6/2020 16:12	0.026	0.0223	0.296	0.2963
10/6/2020 16:13	0.02	0.0224	0.286	0.2955
10/6/2020 16:14	0.023	0.0228	0.291	0.295
10/6/2020 16:15	0.023	0.0232	0.32	0.2961
10/6/2020 16:16	0.021	0.0233	0.292	0.2955
10/6/2020 16:17	0.018	0.0232	0.294	0.2953
10/6/2020 16:18	0.017	0.023	0.291	0.2947
10/6/2020 16:19	0.018	0.0229	0.292	0.2946
10/6/2020 16:20	0.024	0.0232	0.293	0.2945
10/6/2020 16:21	0.018	0.0233	0.291	0.2942
10/6/2020 16:22	0.017	0.0232	0.296	0.2943
10/7/2020 6:58	0.069	0.069	0	0
10/7/2020 6:59	0.028	0.0485	0	0
10/7/2020 7:00	0.015	0.0373	0	0
10/7/2020 7:01	0.016	0.032	0	0
10/7/2020 7:02	0.016	0.0288	0	0

Former Coyne Textile
CAMP Station - CHA #2
Remedial Design Construction

Timestamp	Mass Concentration Total (mg/m3)	Dustrak TWA (mg/m3)	PID (ppm)	PID TWA (ppm)
10/7/2020 7:03	0.017	0.0268	0	0
10/7/2020 7:04	0.02	0.0259	0	0
10/7/2020 7:05	0.015	0.0245	0	0
10/7/2020 7:06	0.015	0.0234	0.005	0.0005
10/7/2020 7:07	0.013	0.0224	0.016	0.0018
10/7/2020 7:08	0.014	0.0216	0.03	0.0039
10/7/2020 7:09	0.023	0.0218	0.041	0.0066
10/7/2020 7:10	0.014	0.0212	0.053	0.0097
10/7/2020 7:11	0.016	0.0208	0.062	0.0138
10/7/2020 7:12	0.015	0.0204	0.075	0.0188
10/7/2020 7:13	0.019	0.0171	0.085	0.0245
10/7/2020 7:14	0.014	0.0161	0.096	0.0309
10/7/2020 7:15	0.014	0.0161	0.105	0.0379
10/7/2020 7:16	0.014	0.0159	0.118	0.0457
10/7/2020 7:17	0.014	0.0158	0.129	0.0543
10/7/2020 7:18	0.014	0.0156	0.134	0.0633
10/7/2020 7:19	0.021	0.0157	0.142	0.0727
10/7/2020 7:20	0.019	0.0159	0.153	0.0829
10/7/2020 7:21	0.018	0.0161	0.162	0.0934
10/7/2020 7:22	0.015	0.0163	0.169	0.1036
10/7/2020 7:23	0.015	0.0163	0.175	0.1133
10/7/2020 7:24	0.024	0.0164	0.186	0.1229
10/7/2020 7:25	0.018	0.0167	0.191	0.1321
10/7/2020 7:26	0.013	0.0165	0.195	0.141
10/7/2020 7:27	0.014	0.0164	0.205	0.1497
10/7/2020 7:28	0.014	0.0161	0.212	0.1581
10/7/2020 7:29	0.014	0.0161	0.216	0.1661
10/7/2020 7:30	0.029	0.0171	0.226	0.1742
10/7/2020 7:31	0.014	0.0171	0.231	0.1817
10/7/2020 7:32	0.014	0.0171	0.236	0.1889
10/7/2020 7:33	0.014	0.0171	0.239	0.1959
10/7/2020 7:34	0.014	0.0166	0.246	0.2028
10/7/2020 7:35	0.02	0.0167	0.251	0.2093
10/7/2020 7:36	0.016	0.0165	0.258	0.2157
10/7/2020 7:37	0.014	0.0165	0.264	0.2221
10/7/2020 7:38	0.014	0.0164	0.27	0.2284
10/7/2020 7:39	0.015	0.0158	0.277	0.2345
10/7/2020 7:40	0.014	0.0155	0.279	0.2403
10/7/2020 7:41	0.013	0.0155	0.284	0.2463
10/7/2020 7:42	0.014	0.0155	0.29	0.2519
10/7/2020 7:43	0.013	0.0155	0.292	0.2573
10/7/2020 7:44	0.016	0.0156	0.297	0.2627
10/7/2020 7:45	0.014	0.0146	0.298	0.2675

Former Coyne Textile
CAMP Station - CHA #2
Remedial Design Construction

Timestamp	Mass Concentration Total (mg/m3)	Dustrak TWA (mg/m3)	PID (ppm)	PID TWA (ppm)
10/7/2020 7:46	0.017	0.0148	0.304	0.2723
10/7/2020 7:47	0.02	0.0152	0.306	0.277
10/7/2020 7:48	0.021	0.0157	0.31	0.2817
10/7/2020 7:49	0.014	0.0157	0.318	0.2865
10/7/2020 7:50	0.015	0.0153	0.322	0.2913
10/7/2020 7:51	0.017	0.0154	0.341	0.2968
10/7/2020 7:52	0.014	0.0154	0.329	0.3011
10/7/2020 7:53	0.015	0.0155	0.333	0.3053
10/7/2020 7:54	0.016	0.0155	0.338	0.3094
10/7/2020 7:55	0.014	0.0155	0.34	0.3135
10/7/2020 7:56	0.014	0.0156	0.344	0.3175
10/7/2020 7:57	0.015	0.0157	0.342	0.3209
10/7/2020 7:58	0.015	0.0158	0.348	0.3247
10/7/2020 7:59	0.015	0.0157	0.351	0.3283
10/7/2020 8:00	0.015	0.0158	0.355	0.3321
10/7/2020 8:01	0.014	0.0156	0.358	0.3357
10/7/2020 8:02	0.014	0.0152	0.36	0.3393
10/7/2020 8:03	0.014	0.0147	0.363	0.3428
10/7/2020 8:04	0.017	0.0149	0.363	0.3458
10/7/2020 8:05	0.014	0.0149	0.366	0.3487
10/7/2020 8:06	0.014	0.0147	0.371	0.3507
10/7/2020 8:07	0.015	0.0147	0.372	0.3536
10/7/2020 8:08	0.014	0.0147	0.371	0.3561
10/7/2020 8:09	0.014	0.0145	0.379	0.3589
10/7/2020 8:10	0.016	0.0147	0.38	0.3615
10/7/2020 8:11	0.015	0.0147	0.378	0.3638
10/7/2020 8:12	0.023	0.0153	0.378	0.3662
10/7/2020 8:13	0.016	0.0153	0.382	0.3685
10/7/2020 8:14	0.027	0.0161	0.385	0.3707
10/7/2020 8:15	0.032	0.0173	0.388	0.3729
10/7/2020 8:16	0.017	0.0175	0.386	0.3748
10/7/2020 8:17	0.087	0.0223	0.383	0.3763
10/7/2020 8:18	0.019	0.0227	0.39	0.3781
10/7/2020 8:19	0.015	0.0225	0.392	0.3801
10/7/2020 8:20	0.018	0.0228	0.391	0.3817
10/7/2020 8:21	0.035	0.0242	0.389	0.3829
10/7/2020 8:22	0.02	0.0245	0.392	0.3843
10/7/2020 8:23	0.016	0.0247	0.392	0.3857
10/7/2020 8:24	0.015	0.0247	0.393	0.3866
10/7/2020 8:25	0.015	0.0247	0.396	0.3877
10/7/2020 8:26	0.014	0.0246	0.4	0.3891
10/7/2020 8:27	0.015	0.0241	0.401	0.3907
10/7/2020 8:28	0.015	0.024	0.403	0.3921

Former Coyne Textile
CAMP Station - CHA #2
Remedial Design Construction

Timestamp	Mass Concentration Total (mg/m3)	Dustrak TWA (mg/m3)	PID (ppm)	PID TWA (ppm)
10/7/2020 8:29	0.014	0.0231	0.406	0.3935
10/7/2020 8:30	0.024	0.0226	0.407	0.3947
10/7/2020 8:31	0.018	0.0227	0.408	0.3962
10/7/2020 8:32	0.015	0.0179	0.408	0.3979
10/7/2020 8:33	0.014	0.0175	0.409	0.3991
10/7/2020 8:34	0.015	0.0175	0.408	0.4002
10/7/2020 8:35	0.017	0.0175	0.412	0.4016
10/7/2020 8:36	0.015	0.0161	0.422	0.4038
10/7/2020 8:37	0.016	0.0159	0.415	0.4053
10/7/2020 8:38	0.014	0.0157	0.414	0.4068
10/7/2020 8:39	0.015	0.0157	0.413	0.4081
10/7/2020 8:40	0.016	0.0158	0.416	0.4095
10/7/2020 8:41	0.015	0.0159	0.418	0.4107
10/7/2020 8:42	0.022	0.0163	0.42	0.4119
10/7/2020 8:43	0.016	0.0164	0.418	0.4129
10/7/2020 8:44	0.016	0.0165	0.42	0.4139
10/7/2020 8:45	0.014	0.0159	0.419	0.4147
10/7/2020 8:46	0.015	0.0157	0.422	0.4156
10/7/2020 8:47	0.016	0.0157	0.42	0.4164
10/7/2020 8:48	0.016	0.0159	0.425	0.4175
10/7/2020 8:49	0.015	0.0159	0.424	0.4185
10/7/2020 8:50	0.015	0.0157	0.427	0.4195
10/7/2020 8:51	0.02	0.0161	0.426	0.4198
10/7/2020 8:52	0.024	0.0166	0.433	0.421
10/7/2020 8:53	0.018	0.0169	0.43	0.4221
10/7/2020 8:54	0.015	0.0169	0.432	0.4233
10/7/2020 8:55	0.016	0.0169	0.428	0.4241
10/7/2020 8:56	0.016	0.0169	0.429	0.4249
10/7/2020 8:57	0.015	0.0165	0.43	0.4255
10/7/2020 8:58	0.015	0.0164	0.428	0.4262
10/7/2020 8:59	0.016	0.0164	0.434	0.4271
10/7/2020 9:00	0.016	0.0165	0.431	0.4279
10/7/2020 9:01	0.015	0.0165	0.434	0.4287
10/7/2020 9:02	0.027	0.0173	0.434	0.4297
10/7/2020 9:03	0.016	0.0173	0.436	0.4304
10/7/2020 9:04	0.022	0.0177	0.479	0.4341
10/7/2020 9:05	0.023	0.0183	0.436	0.4347
10/7/2020 9:06	0.017	0.0181	0.435	0.4353
10/7/2020 9:07	0.018	0.0177	0.439	0.4357
10/7/2020 9:08	0.018	0.0177	0.446	0.4367
10/7/2020 9:09	0.02	0.018	0.452	0.4381
10/7/2020 9:10	0.016	0.018	0.443	0.4391
10/7/2020 9:11	0.017	0.0181	0.441	0.4399

Former Coyne Textile
CAMP Station - CHA #2
Remedial Design Construction

Timestamp	Mass Concentration Total (mg/m3)	Dustrak TWA (mg/m3)	PID (ppm)	PID TWA (ppm)
10/7/2020 9:12	0.015	0.0181	0.445	0.4409
10/7/2020 9:13	0.015	0.0181	0.448	0.4422
10/7/2020 9:14	0.014	0.0179	0.448	0.4431
10/7/2020 9:15	0.015	0.0179	0.445	0.4441
10/7/2020 9:16	0.015	0.0179	0.451	0.4452
10/7/2020 9:17	0.015	0.0171	0.452	0.4464
10/7/2020 9:18	0.015	0.017	0.453	0.4475
10/7/2020 9:19	0.014	0.0165	0.447	0.4454
10/7/2020 9:20	0.015	0.0159	0.455	0.4467
10/7/2020 9:21	0.016	0.0159	0.448	0.4475
10/7/2020 9:22	0.016	0.0157	0.452	0.4484
10/7/2020 9:23	0.015	0.0155	0.452	0.4488
10/7/2020 9:24	0.015	0.0152	0.461	0.4494
10/7/2020 9:25	0.016	0.0152	0.455	0.4502
10/7/2020 9:26	0.015	0.0151	0.46	0.4515
10/7/2020 9:27	0.016	0.0151	0.456	0.4522
10/7/2020 9:28	0.018	0.0153	0.462	0.4531
10/7/2020 9:29	0.02	0.0157	0.462	0.4541
10/7/2020 9:30	0.017	0.0159	0.458	0.4549
10/7/2020 9:31	0.018	0.0161	0.461	0.4556
10/7/2020 9:32	0.02	0.0164	0.46	0.4561
10/7/2020 9:33	0.016	0.0165	0.461	0.4567
10/7/2020 9:34	0.018	0.0167	0.462	0.4577
10/7/2020 9:35	0.016	0.0168	0.465	0.4583
10/7/2020 9:36	0.016	0.0168	0.458	0.459
10/7/2020 9:37	0.016	0.0168	0.459	0.4595
10/7/2020 9:38	0.016	0.0169	0.464	0.4603
10/7/2020 9:39	0.022	0.0173	0.46	0.4602
10/7/2020 9:40	0.016	0.0173	0.469	0.4611
10/7/2020 9:41	0.017	0.0175	0.469	0.4617
10/7/2020 9:42	0.016	0.0175	0.465	0.4623
10/7/2020 9:43	0.016	0.0173	0.47	0.4629
10/7/2020 9:44	0.016	0.0171	0.471	0.4635
10/7/2020 9:45	0.017	0.0171	0.473	0.4645
10/7/2020 9:46	0.016	0.0169	0.477	0.4655
10/7/2020 9:47	0.023	0.0171	0.472	0.4663
10/7/2020 9:48	0.016	0.0171	0.471	0.467
10/7/2020 9:49	0.016	0.017	0.476	0.4679
10/7/2020 9:50	0.016	0.017	0.471	0.4683
10/7/2020 9:51	0.017	0.0171	0.477	0.4696
10/7/2020 9:52	0.016	0.0171	0.474	0.4706
10/7/2020 9:53	0.019	0.0173	0.47	0.471
10/7/2020 9:54	0.017	0.0169	0.478	0.4722

Former Coyne Textile
CAMP Station - CHA #2
Remedial Design Construction

Timestamp	Mass Concentration Total (mg/m3)	Dustrak TWA (mg/m3)	PID (ppm)	PID TWA (ppm)
10/7/2020 9:55	0.017	0.017	0.473	0.4725
10/7/2020 9:56	0.017	0.017	0.48	0.4732
10/7/2020 9:57	0.017	0.0171	0.476	0.4739
10/7/2020 9:58	0.017	0.0171	0.479	0.4745
10/7/2020 9:59	0.017	0.0172	0.474	0.4747
10/7/2020 10:00	0.017	0.0172	0.479	0.4751
10/7/2020 10:01	0.016	0.0172	0.475	0.475
10/7/2020 10:02	0.017	0.0168	0.476	0.4753
10/7/2020 10:03	0.017	0.0169	0.475	0.4755
10/7/2020 10:04	0.017	0.0169	0.475	0.4755
10/7/2020 10:05	0.016	0.0169	0.477	0.4759
10/7/2020 10:06	0.017	0.0169	0.481	0.4761
10/7/2020 10:07	0.017	0.017	0.481	0.4766
10/7/2020 10:08	0.017	0.0169	0.481	0.4773
10/7/2020 10:09	0.019	0.017	0.475	0.4771
10/7/2020 10:10	0.017	0.017	0.48	0.4776
10/7/2020 10:11	0.017	0.017	0.48	0.4776
10/7/2020 10:12	0.017	0.017	0.478	0.4777
10/7/2020 10:13	0.018	0.0171	0.478	0.4777
10/7/2020 10:14	0.017	0.0171	0.477	0.4779
10/7/2020 10:15	0.018	0.0171	0.476	0.4777
10/7/2020 10:16	0.017	0.0172	0.474	0.4776
10/7/2020 10:17	0.018	0.0173	0.475	0.4775
10/7/2020 10:18	0.017	0.0173	0.473	0.4774
10/7/2020 10:19	0.017	0.0173	0.474	0.4773
10/7/2020 10:20	0.017	0.0173	0.476	0.4773
10/7/2020 10:21	0.017	0.0173	0.473	0.4767
10/7/2020 10:22	0.018	0.0174	0.471	0.4761
10/7/2020 10:23	0.018	0.0175	0.476	0.4757
10/7/2020 10:24	0.017	0.0173	0.475	0.4757
10/7/2020 10:25	0.018	0.0174	0.468	0.4749
10/7/2020 10:26	0.019	0.0175	0.47	0.4743
10/7/2020 10:27	0.017	0.0175	0.476	0.4741
10/7/2020 10:28	0.017	0.0175	0.474	0.4739
10/7/2020 10:29	0.017	0.0175	0.474	0.4737
10/7/2020 10:30	0.017	0.0174	0.472	0.4734
10/7/2020 10:31	0.018	0.0175	0.47	0.4731
10/7/2020 10:32	0.018	0.0175	0.466	0.4725
10/7/2020 10:33	0.018	0.0175	0.462	0.4718
10/7/2020 10:34	0.017	0.0175	0.469	0.4715
10/7/2020 10:35	0.018	0.0176	0.472	0.4712
10/7/2020 10:36	0.018	0.0177	0.47	0.471
10/7/2020 10:37	0.017	0.0176	0.466	0.4707

Former Coyne Textile
CAMP Station - CHA #2
Remedial Design Construction

Timestamp	Mass Concentration Total (mg/m3)	Dustrak TWA (mg/m3)	PID (ppm)	PID TWA (ppm)
10/7/2020 10:38	0.018	0.0176	0.465	0.4699
10/7/2020 10:39	0.018	0.0177	0.458	0.4688
10/7/2020 10:40	0.018	0.0177	0.454	0.4679
10/7/2020 10:41	0.018	0.0176	0.457	0.467
10/7/2020 10:42	0.017	0.0176	0.456	0.4657
10/7/2020 10:43	0.017	0.0176	0.464	0.465
10/7/2020 10:44	0.017	0.0176	0.464	0.4643
10/7/2020 10:45	0.017	0.0176	0.463	0.4637
10/7/2020 10:46	0.017	0.0175	0.462	0.4632
10/7/2020 10:47	0.018	0.0175	0.464	0.4631
10/7/2020 10:48	0.018	0.0175	0.464	0.4632
10/7/2020 10:49	0.018	0.0176	0.46	0.4626
10/7/2020 10:50	0.017	0.0175	0.46	0.4618
10/7/2020 10:51	0.018	0.0175	0.461	0.4612
10/7/2020 10:52	0.019	0.0177	0.461	0.4609
10/7/2020 10:53	0.018	0.0177	0.455	0.4602
10/7/2020 10:54	0.018	0.0177	0.452	0.4598
10/7/2020 10:55	0.017	0.0176	0.455	0.4599
10/7/2020 10:56	0.019	0.0177	0.452	0.4595
10/7/2020 10:57	0.018	0.0177	0.45	0.4591
10/7/2020 10:58	0.018	0.0178	0.452	0.4583
10/7/2020 10:59	0.018	0.0179	0.456	0.4578
10/7/2020 11:00	0.02	0.0181	0.448	0.4568
10/7/2020 11:01	0.018	0.0181	0.45	0.456
10/7/2020 11:02	0.018	0.0181	0.454	0.4553
10/7/2020 11:03	0.017	0.0181	0.449	0.4543
10/7/2020 11:04	0.017	0.018	0.452	0.4538
10/7/2020 11:05	0.017	0.018	0.449	0.4531
10/7/2020 11:06	0.017	0.0179	0.45	0.4523
10/7/2020 11:07	0.017	0.0178	0.451	0.4517
10/7/2020 11:08	0.017	0.0177	0.45	0.4513
10/7/2020 11:09	0.017	0.0177	0.451	0.4513
10/7/2020 11:10	0.017	0.0177	0.449	0.4509
10/7/2020 11:11	0.017	0.0175	0.449	0.4507
10/7/2020 11:12	0.017	0.0175	0.452	0.4508
10/7/2020 11:13	0.017	0.0174	0.455	0.451
10/7/2020 11:14	0.017	0.0173	0.458	0.4511
10/7/2020 11:15	0.017	0.0171	0.458	0.4518
10/7/2020 11:16	0.017	0.0171	0.456	0.4522
10/7/2020 11:17	0.017	0.017	0.452	0.4521
10/7/2020 11:18	0.017	0.017	0.456	0.4525
10/7/2020 11:19	0.017	0.017	0.456	0.4528
10/7/2020 11:20	0.017	0.017	0.46	0.4535

Former Coyne Textile
CAMP Station - CHA #2
Remedial Design Construction

Timestamp	Mass Concentration Total (mg/m3)	Dustrak TWA (mg/m3)	PID (ppm)	PID TWA (ppm)
10/7/2020 11:21	0.016	0.0169	0.461	0.4543
10/7/2020 11:22	0.017	0.0169	0.461	0.4549
10/7/2020 11:23	0.017	0.0169	0.46	0.4556
10/7/2020 11:24	0.017	0.0169	0.462	0.4563
10/7/2020 11:25	0.017	0.0169	0.46	0.4571
10/7/2020 11:26	0.017	0.0169	0.459	0.4577
10/7/2020 11:27	0.017	0.0169	0.459	0.4582
10/7/2020 11:28	0.017	0.0169	0.461	0.4586
10/7/2020 11:29	0.017	0.0169	0.493	0.4609
10/7/2020 11:30	0.017	0.0169	0.46	0.4611
10/7/2020 11:31	0.018	0.017	0.459	0.4613
10/7/2020 11:32	0.017	0.017	0.458	0.4617
10/7/2020 11:33	0.018	0.0171	0.462	0.4621
10/7/2020 11:34	0.017	0.0171	0.463	0.4625
10/7/2020 11:35	0.017	0.0171	0.471	0.4633
10/7/2020 11:36	0.017	0.0171	0.458	0.4631
10/7/2020 11:37	0.017	0.0171	0.457	0.4628
10/7/2020 11:38	0.017	0.0171	0.46	0.4628
10/7/2020 11:39	0.017	0.0171	0.458	0.4625
10/7/2020 11:40	0.017	0.0171	0.477	0.4637
10/7/2020 11:41	0.018	0.0172	0.46	0.4637
10/7/2020 11:42	0.018	0.0173	0.456	0.4635
10/7/2020 11:43	0.017	0.0173	0.465	0.4638
10/7/2020 11:44	0.017	0.0173	0.456	0.4613
10/7/2020 11:45	0.016	0.0172	0.457	0.4611
10/7/2020 11:46	0.017	0.0171	0.456	0.4609
10/7/2020 11:47	0.018	0.0172	0.457	0.4609
10/7/2020 11:48	0.019	0.0173	0.455	0.4604
10/7/2020 11:49	0.017	0.0173	0.458	0.4601
10/7/2020 11:50	0.017	0.0173	0.452	0.4588
10/7/2020 11:51	0.017	0.0173	0.449	0.4582
10/7/2020 11:52	0.017	0.0173	0.455	0.4581
10/7/2020 11:53	0.017	0.0173	0.451	0.4575
10/7/2020 11:54	0.016	0.0172	0.445	0.4566
10/7/2020 11:55	0.017	0.0172	0.443	0.4543
10/7/2020 11:56	0.017	0.0171	0.445	0.4533
10/7/2020 11:57	0.016	0.017	0.447	0.4527
10/7/2020 11:58	0.015	0.0169	0.444	0.4513
10/7/2020 11:59	0.017	0.0169	0.449	0.4509
10/7/2020 12:00	0.016	0.0169	0.446	0.4501
10/7/2020 12:01	0.015	0.0167	0.441	0.4491
10/7/2020 12:02	0.017	0.0167	0.44	0.448
10/7/2020 12:03	0.016	0.0165	0.444	0.4473

Former Coyne Textile
CAMP Station - CHA #2
Remedial Design Construction

Timestamp	Mass Concentration Total (mg/m3)	Dustrak TWA (mg/m3)	PID (ppm)	PID TWA (ppm)
10/7/2020 12:04	0.016	0.0164	0.436	0.4458
10/7/2020 12:05	0.016	0.0163	0.439	0.4449
10/7/2020 12:06	0.017	0.0163	0.444	0.4446
10/7/2020 12:07	0.016	0.0163	0.448	0.4441
10/7/2020 12:08	0.015	0.0161	0.442	0.4435
10/7/2020 12:09	0.016	0.0161	0.438	0.4431
10/7/2020 12:10	0.016	0.0161	0.442	0.443
10/7/2020 12:11	0.016	0.016	0.444	0.4429
10/7/2020 12:12	0.016	0.016	0.444	0.4427
10/7/2020 12:13	0.017	0.0161	0.443	0.4427
10/7/2020 12:14	0.016	0.0161	0.449	0.4427
10/7/2020 12:15	0.017	0.0161	0.448	0.4428
10/7/2020 12:16	0.026	0.0169	0.446	0.4431
10/7/2020 12:17	0.017	0.0169	0.453	0.444
10/7/2020 12:18	0.016	0.0169	0.454	0.4447
10/7/2020 12:19	0.016	0.0169	0.457	0.4461
10/7/2020 12:20	0.016	0.0169	0.465	0.4478
10/7/2020 12:21	0.016	0.0168	0.457	0.4487
10/7/2020 12:22	0.017	0.0169	0.454	0.4491
10/7/2020 12:23	0.016	0.0169	0.451	0.4497
10/7/2020 12:24	0.016	0.0169	0.456	0.4509
10/7/2020 12:25	0.016	0.0169	0.452	0.4515
10/7/2020 12:26	0.015	0.0169	0.455	0.4523
10/7/2020 12:27	0.016	0.0169	0.458	0.4532
10/7/2020 12:28	0.016	0.0168	0.455	0.454
10/7/2020 12:29	0.016	0.0168	0.454	0.4543
10/7/2020 12:30	0.015	0.0167	0.45	0.4545
10/7/2020 12:31	0.015	0.0159	0.454	0.455
10/7/2020 12:32	0.016	0.0159	0.456	0.4552
10/7/2020 12:33	0.017	0.0159	0.454	0.4552
10/7/2020 12:34	0.015	0.0159	0.455	0.4551
10/7/2020 12:35	0.016	0.0159	0.458	0.4546
10/7/2020 12:36	0.015	0.0158	0.453	0.4543
10/7/2020 12:37	0.015	0.0157	0.453	0.4543
10/7/2020 12:38	0.015	0.0156	0.454	0.4545
10/7/2020 12:39	0.015	0.0155	0.452	0.4542
10/7/2020 12:40	0.016	0.0155	0.458	0.4546
10/7/2020 12:41	0.017	0.0157	0.452	0.4544
10/7/2020 12:42	0.016	0.0157	0.455	0.4542
10/7/2020 12:43	0.017	0.0157	0.464	0.4548
10/7/2020 12:44	0.015	0.0157	0.449	0.4545
10/7/2020 12:45	0.015	0.0157	0.455	0.4548
10/7/2020 12:46	0.015	0.0157	0.451	0.4546

Former Coyne Textile
CAMP Station - CHA #2
Remedial Design Construction

Timestamp	Mass Concentration Total (mg/m3)	Dustrak TWA (mg/m3)	PID (ppm)	PID TWA (ppm)
10/7/2020 12:47	0.015	0.0156	0.46	0.4549
10/7/2020 12:48	0.014	0.0154	0.45	0.4546
10/7/2020 12:49	0.015	0.0154	0.463	0.4551
10/7/2020 12:50	0.014	0.0153	0.454	0.4549
10/7/2020 12:51	0.017	0.0154	0.459	0.4553
10/7/2020 12:52	0.017	0.0155	0.46	0.4557
10/7/2020 12:53	0.016	0.0156	0.463	0.4563
10/7/2020 12:54	0.015	0.0156	0.469	0.4575
10/7/2020 12:55	0.014	0.0155	0.469	0.4582
10/7/2020 12:56	0.017	0.0155	0.467	0.4592
10/7/2020 12:57	0.016	0.0155	0.471	0.4603
10/7/2020 12:58	0.02	0.0157	0.476	0.4611
10/7/2020 12:59	0.018	0.0159	0.474	0.4627
10/7/2020 13:00	0.019	0.0161	0.48	0.4644
10/7/2020 13:01	0.017	0.0163	0.48	0.4663
10/7/2020 13:02	0.016	0.0163	0.488	0.4682
10/7/2020 13:03	0.023	0.0169	0.488	0.4707
10/7/2020 13:04	0.02	0.0173	0.48	0.4719
10/7/2020 13:05	0.017	0.0175	0.477	0.4734
10/7/2020 13:06	0.021	0.0177	0.484	0.4751
10/7/2020 13:07	0.026	0.0183	0.487	0.4769
10/7/2020 13:08	0.019	0.0185	0.488	0.4785
10/7/2020 13:09	0.02	0.0189	0.493	0.4801
10/7/2020 13:10	0.018	0.0191	0.492	0.4817
10/7/2020 13:11	0.021	0.0194	0.496	0.4836
10/7/2020 13:12	0.019	0.0196	0.494	0.4851
10/7/2020 13:13	0.02	0.0196	0.493	0.4863
10/7/2020 13:14	0.023	0.0199	0.496	0.4877
10/7/2020 13:15	0.025	0.0203	0.505	0.4894
10/7/2020 13:16	0.038	0.0217	0.5	0.4907
10/7/2020 13:17	0.023	0.0222	0.499	0.4915
10/7/2020 13:18	0.02	0.022	0.496	0.492
10/7/2020 13:19	0.018	0.0219	0.501	0.4934
10/7/2020 13:20	0.02	0.0221	0.503	0.4951
10/7/2020 13:21	0.022	0.0221	0.501	0.4963
10/7/2020 13:22	0.027	0.0222	0.503	0.4973
10/7/2020 13:23	0.026	0.0227	0.497	0.4979
10/7/2020 13:24	0.018	0.0225	0.498	0.4983
10/7/2020 13:25	0.021	0.0227	0.499	0.4987
10/7/2020 13:26	0.021	0.0227	0.496	0.4987
10/7/2020 13:27	0.018	0.0227	0.5	0.4991
10/7/2020 13:28	0.019	0.0226	0.587	0.5054
10/7/2020 13:29	0.015	0.0221	0.496	0.5054

Former Coyne Textile
CAMP Station - CHA #2
Remedial Design Construction

Timestamp	Mass Concentration Total (mg/m3)	Dustrak TWA (mg/m3)	PID (ppm)	PID TWA (ppm)
10/7/2020 13:30	0.018	0.0216	0.497	0.5049
10/7/2020 13:31	0.024	0.0207	0.495	0.5045
10/7/2020 13:32	0.024	0.0207	0.497	0.5044
10/7/2020 13:33	0.022	0.0209	0.495	0.5043
10/7/2020 13:34	0.036	0.0221	0.493	0.5038
10/7/2020 13:35	0.024	0.0223	0.497	0.5034
10/7/2020 13:36	0.027	0.0227	0.495	0.503
10/7/2020 13:37	0.022	0.0223	0.498	0.5027
10/7/2020 13:38	0.024	0.0222	0.494	0.5025
10/7/2020 13:39	0.038	0.0235	0.494	0.5022
10/7/2020 13:40	0.023	0.0237	0.507	0.5027
10/7/2020 13:41	0.025	0.0239	0.491	0.5024
10/7/2020 13:42	0.02	0.0241	0.495	0.5021
10/7/2020 13:43	0.019	0.0241	0.49	0.4956
10/7/2020 13:44	0.039	0.0257	0.501	0.4959
10/7/2020 13:45	0.023	0.026	0.494	0.4957
10/7/2020 13:46	0.017	0.0255	0.493	0.4956
10/7/2020 13:47	0.017	0.0251	0.495	0.4955
10/7/2020 13:48	0.017	0.0247	0.493	0.4953
10/7/2020 13:49	0.017	0.0235	0.488	0.495
10/7/2020 13:50	0.016	0.0229	0.49	0.4945
10/7/2020 13:51	0.018	0.0223	0.487	0.494
10/7/2020 13:52	0.018	0.0221	0.487	0.4933
10/7/2020 13:53	0.02	0.0218	0.488	0.4929
10/7/2020 13:54	0.019	0.0205	0.493	0.4928
10/7/2020 13:55	0.023	0.0205	0.493	0.4919
10/7/2020 13:56	0.017	0.02	0.475	0.4908
10/7/2020 13:57	0.014	0.0196	0.482	0.4899
10/7/2020 13:58	0.018	0.0195	0.488	0.4898
10/7/2020 13:59	0.017	0.0181	0.483	0.4886
10/7/2020 14:00	0.019	0.0178	0.479	0.4876
10/7/2020 14:01	0.017	0.0178	0.498	0.4879
10/7/2020 14:02	0.02	0.018	0.48	0.4869
10/7/2020 14:03	0.025	0.0185	0.484	0.4863
10/7/2020 14:04	0.023	0.0189	0.499	0.4871
10/7/2020 14:05	0.024	0.0195	0.486	0.4868
10/7/2020 14:06	0.049	0.0215	0.501	0.4877
10/7/2020 14:07	0.024	0.0219	0.482	0.4874
10/7/2020 14:08	0.022	0.0221	0.484	0.4871
10/7/2020 14:09	0.019	0.0221	0.479	0.4862
10/7/2020 14:10	0.022	0.022	0.476	0.4851
10/7/2020 14:11	0.029	0.0228	0.474	0.485
10/7/2020 14:12	0.037	0.0243	0.479	0.4848

Former Coyne Textile
CAMP Station - CHA #2
Remedial Design Construction

Timestamp	Mass Concentration Total (mg/m3)	Dustrak TWA (mg/m3)	PID (ppm)	PID TWA (ppm)
10/7/2020 14:13	0.024	0.0247	0.478	0.4841
10/7/2020 14:14	0.034	0.0259	0.488	0.4845
10/7/2020 14:15	0.025	0.0263	0.472	0.484
10/7/2020 14:16	0.017	0.0263	0.468	0.482
10/7/2020 14:17	0.064	0.0292	0.469	0.4813
10/7/2020 14:18	0.213	0.0417	0.472	0.4805
10/7/2020 14:19	0.023	0.0417	0.471	0.4786
10/7/2020 14:20	0.018	0.0413	0.48	0.4782
10/7/2020 14:21	0.019	0.0393	0.468	0.476
10/7/2020 14:22	0.012	0.0385	0.463	0.4747
10/7/2020 14:23	0.014	0.038	0.459	0.4731
10/7/2020 14:24	0.013	0.0376	0.463	0.472
10/7/2020 14:25	0.012	0.0369	0.455	0.4706
10/7/2020 14:26	0.012	0.0358	0.469	0.4703
10/7/2020 14:27	0.012	0.0341	0.458	0.4689
10/7/2020 14:28	0.012	0.0333	0.459	0.4676
10/7/2020 14:29	0.012	0.0319	0.446	0.4648
10/7/2020 14:30	0.016	0.0313	0.454	0.4636
10/7/2020 14:31	0.011	0.0309	0.448	0.4623
10/7/2020 14:32	0.011	0.0273	0.449	0.4609
10/7/2020 14:33	0.011	0.0139	0.454	0.4597
10/7/2020 14:34	0.009	0.0129	0.449	0.4583
10/7/2020 14:35	0.009	0.0123	0.476	0.458
10/7/2020 14:36	0.011	0.0118	0.446	0.4565
10/7/2020 14:37	0.01	0.0117	0.468	0.4569
10/7/2020 14:38	0.012	0.0115	0.458	0.4568
10/7/2020 14:39	0.011	0.0114	0.461	0.4567
10/7/2020 14:40	0.013	0.0115	0.461	0.4571
10/7/2020 14:41	0.011	0.0114	0.46	0.4565
10/7/2020 14:42	0.012	0.0114	0.455	0.4563
10/7/2020 14:43	0.012	0.0114	0.454	0.4559
10/7/2020 14:44	0.011	0.0113	0.466	0.4573
10/7/2020 14:45	0.012	0.0111	0.462	0.4578
10/7/2020 14:46	0.01	0.011	0.474	0.4595
10/7/2020 14:47	0.011	0.011	0.469	0.4609
10/7/2020 14:48	0.01	0.0109	0.472	0.4621
10/7/2020 14:49	0.015	0.0113	0.471	0.4635
10/7/2020 14:50	0.014	0.0117	0.486	0.4642
10/7/2020 14:51	0.014	0.0119	0.478	0.4663
10/7/2020 14:52	0.013	0.0121	0.48	0.4671
10/7/2020 14:53	0.013	0.0121	0.498	0.4698
10/7/2020 14:54	0.013	0.0123	0.498	0.4723
10/7/2020 14:55	0.013	0.0123	0.49	0.4742

Former Coyne Textile
CAMP Station - CHA #2
Remedial Design Construction

Timestamp	Mass Concentration Total (mg/m3)	Dustrak TWA (mg/m3)	PID (ppm)	PID TWA (ppm)
10/7/2020 14:56	0.012	0.0123	0.484	0.4758
10/7/2020 14:57	0.012	0.0123	0.494	0.4784
10/7/2020 14:58	0.012	0.0123	0.488	0.4807
10/7/2020 14:59	0.011	0.0123	0.502	0.4831
10/7/2020 15:00	0.012	0.0123	0.491	0.485
10/7/2020 15:01	0.013	0.0125	0.494	0.4863
10/7/2020 15:02	0.014	0.0127	0.519	0.4897
10/7/2020 15:03	0.014	0.013	0.501	0.4916
10/7/2020 15:04	0.012	0.0128	0.493	0.4931
10/7/2020 15:05	0.012	0.0127	0.496	0.4937
10/7/2020 15:06	0.014	0.0127	0.493	0.4947
10/7/2020 15:07	0.013	0.0127	0.496	0.4958
10/7/2020 15:08	0.012	0.0126	0.494	0.4955
10/7/2020 15:09	0.014	0.0127	0.517	0.4968
10/7/2020 15:10	0.016	0.0129	0.509	0.4981
10/7/2020 15:11	0.011	0.0128	0.49	0.4985
10/7/2020 15:12	0.011	0.0127	0.489	0.4981
10/7/2020 15:13	0.01	0.0126	0.491	0.4983
10/7/2020 15:14	0.014	0.0128	0.491	0.4976
10/7/2020 15:15	0.011	0.0127	0.494	0.4978
10/7/2020 15:16	0.016	0.0129	0.494	0.4978
10/7/2020 15:17	0.014	0.0129	0.492	0.496
10/7/2020 15:18	0.012	0.0128	0.486	0.495
10/7/2020 15:19	0.011	0.0127	0.493	0.495
10/7/2020 15:20	0.01	0.0126	0.485	0.4943
10/7/2020 15:21	0.013	0.0125	0.581	0.5001
10/7/2020 15:22	0.015	0.0127	0.492	0.4999
10/7/2020 15:23	0.012	0.0127	0.483	0.4991
10/7/2020 15:24	0.011	0.0125	0.488	0.4972
10/7/2020 15:25	0.012	0.0122	0.487	0.4957
10/7/2020 15:26	0.011	0.0122	0.483	0.4953
10/7/2020 15:27	0.015	0.0125	0.481	0.4947
10/7/2020 15:28	0.011	0.0125	0.493	0.4949
10/7/2020 15:29	0.014	0.0125	0.49	0.4948
10/12/2020 7:27	0.002	0.002	0	0
10/12/2020 7:28	0.003	0.0025	0	0
10/12/2020 7:29	0.012	0.0057	0	0
10/12/2020 7:30	0.004	0.0053	0	0
10/12/2020 7:31	0.003	0.0048	0	0
10/12/2020 7:32	0.011	0.0058	0	0
10/12/2020 7:33	0.002	0.0053	0	0
10/12/2020 7:34	0.002	0.0049	0	0
10/12/2020 7:35	0.003	0.0047	0	0

Former Coyne Textile
CAMP Station - CHA #2
Remedial Design Construction

Timestamp	Mass Concentration Total (mg/m3)	Dustrak TWA (mg/m3)	PID (ppm)	PID TWA (ppm)
10/12/2020 7:36	0.002	0.0044	0	0
10/12/2020 7:37	0.002	0.0042	0.003	0.0003
10/12/2020 7:38	0.002	0.004	0.017	0.0015
10/12/2020 7:39	0.002	0.0038	0.027	0.0034
10/12/2020 7:40	0.002	0.0037	0.037	0.0056
10/12/2020 7:41	0.002	0.0036	0.048	0.0088
10/12/2020 7:42	0.002	0.0036	0.06	0.0128
10/12/2020 7:43	0.003	0.0036	0.07	0.0175
10/12/2020 7:44	0.002	0.0029	0.083	0.023
10/12/2020 7:45	0.003	0.0029	0.09	0.029
10/12/2020 7:46	0.004	0.0029	0.102	0.0358
10/12/2020 7:47	0.002	0.0023	0.112	0.0433
10/12/2020 7:48	0.006	0.0026	0.12	0.0513
10/12/2020 7:49	0.002	0.0026	0.131	0.06
10/12/2020 7:50	0.003	0.0026	0.138	0.0692
10/12/2020 7:51	0.003	0.0027	0.147	0.079
10/12/2020 7:52	0.003	0.0027	0.154	0.0891
10/12/2020 7:53	0.003	0.0028	0.161	0.0987
10/12/2020 7:54	0.003	0.0029	0.172	0.1083
10/12/2020 7:55	0.004	0.003	0.182	0.118
10/12/2020 7:56	0.003	0.0031	0.19	0.1275
10/12/2020 7:57	0.004	0.0032	0.195	0.1365
10/12/2020 7:58	0.004	0.0033	0.202	0.1453
10/12/2020 7:59	0.003	0.0033	0.21	0.1537
10/12/2020 8:00	0.003	0.0033	0.217	0.1622
10/12/2020 8:01	0.003	0.0033	0.225	0.1704
10/12/2020 8:02	0.003	0.0033	0.232	0.1784
10/12/2020 8:03	0.002	0.0031	0.236	0.1861
10/12/2020 8:04	0.003	0.0031	0.242	0.1935
10/12/2020 8:05	0.003	0.0031	0.249	0.2009
10/12/2020 8:06	0.003	0.0031	0.257	0.2083
10/12/2020 8:07	0.003	0.0031	0.263	0.2155
10/12/2020 8:08	0.003	0.0031	0.27	0.2228
10/12/2020 8:09	0.004	0.0032	0.273	0.2295
10/12/2020 8:10	0.003	0.0031	0.274	0.2357
10/12/2020 8:11	0.003	0.0031	0.283	0.2419
10/12/2020 8:12	0.003	0.0031	0.289	0.2481
10/12/2020 8:13	0.009	0.0034	0.298	0.2545
10/12/2020 8:14	0.003	0.0034	0.295	0.2602
10/12/2020 8:15	0.003	0.0034	0.3	0.2657
10/12/2020 8:16	0.003	0.0034	0.305	0.2711
10/12/2020 8:17	0.005	0.0035	0.31	0.2763
10/12/2020 8:18	0.004	0.0037	0.314	0.2815

Former Coyne Textile
CAMP Station - CHA #2
Remedial Design Construction

Timestamp	Mass Concentration Total (mg/m3)	Dustrak TWA (mg/m3)	PID (ppm)	PID TWA (ppm)
10/12/2020 8:19	0.029	0.0054	0.316	0.2864
10/12/2020 8:20	0.003	0.0054	0.323	0.2913
10/12/2020 8:21	0.011	0.0059	0.327	0.296
10/12/2020 8:22	0.007	0.0062	0.329	0.3004
10/12/2020 8:23	0.003	0.0062	0.331	0.3045
10/12/2020 8:24	0.004	0.0062	0.348	0.3095
10/12/2020 8:25	0.005	0.0063	0.348	0.3144
10/12/2020 8:26	0.004	0.0064	0.348	0.3187
10/12/2020 8:27	0.003	0.0064	0.349	0.3227
10/12/2020 8:28	0.004	0.0061	0.351	0.3263
10/12/2020 8:29	0.007	0.0063	0.357	0.3304
10/12/2020 8:30	0.004	0.0064	0.362	0.3345
10/12/2020 8:31	0.004	0.0065	0.363	0.3384
10/12/2020 8:32	0.004	0.0064	0.368	0.3423
10/12/2020 8:33	0.004	0.0064	0.369	0.3459
10/12/2020 8:34	0.004	0.0047	0.37	0.3495
10/12/2020 8:35	0.004	0.0048	0.373	0.3529
10/12/2020 8:36	0.004	0.0043	0.376	0.3561
10/12/2020 8:37	0.007	0.0043	0.379	0.3595
10/12/2020 8:38	0.009	0.0047	0.383	0.3629
10/12/2020 8:39	0.004	0.0047	0.385	0.3654
10/12/2020 8:40	0.005	0.0047	0.388	0.3681
10/12/2020 8:41	0.008	0.005	0.391	0.3709
10/12/2020 8:42	0.042	0.0076	0.393	0.3739
10/12/2020 8:43	0.005	0.0077	0.396	0.3769
10/12/2020 8:44	0.004	0.0075	0.393	0.3793
10/12/2020 8:45	0.004	0.0075	0.395	0.3815
10/12/2020 8:46	0.011	0.0079	0.399	0.3839
10/12/2020 8:47	0.005	0.008	0.405	0.3863
10/12/2020 8:48	0.004	0.008	0.402	0.3885
10/12/2020 8:49	0.005	0.0081	0.405	0.3909
10/12/2020 8:50	0.009	0.0084	0.408	0.3932
10/12/2020 8:51	0.007	0.0086	0.411	0.3955
10/12/2020 8:52	0.005	0.0085	0.412	0.3977
10/12/2020 8:53	0.004	0.0081	0.417	0.4
10/12/2020 8:54	0.005	0.0082	0.419	0.4023
10/12/2020 8:55	0.004	0.0081	0.419	0.4043
10/12/2020 8:56	0.004	0.0079	0.42	0.4063
10/12/2020 8:57	0.004	0.0053	0.428	0.4086
10/12/2020 8:58	0.005	0.0053	0.423	0.4104
10/12/2020 8:59	0.013	0.0059	0.426	0.4126
10/12/2020 9:00	0.005	0.006	0.428	0.4148
10/12/2020 9:01	0.005	0.0056	0.428	0.4167

Former Coyne Textile
CAMP Station - CHA #2
Remedial Design Construction

Timestamp	Mass Concentration Total (mg/m3)	Dustrak TWA (mg/m3)	PID (ppm)	PID TWA (ppm)
10/12/2020 9:02	0.005	0.0056	0.429	0.4183
10/12/2020 9:03	0.005	0.0057	0.432	0.4203
10/12/2020 9:04	0.005	0.0057	0.432	0.4221
10/12/2020 9:05	0.01	0.0057	0.437	0.4241
10/12/2020 9:06	0.007	0.0057	0.439	0.4259
10/12/2020 9:07	0.005	0.0057	0.439	0.4277
10/12/2020 9:08	0.005	0.0058	0.442	0.4294
10/12/2020 9:09	0.005	0.0058	0.444	0.4311
10/12/2020 9:10	0.005	0.0059	0.443	0.4327
10/12/2020 9:11	0.005	0.0059	0.444	0.4343
10/12/2020 9:12	0.005	0.006	0.448	0.4356
10/12/2020 9:13	0.005	0.006	0.449	0.4373
10/12/2020 9:14	0.005	0.0055	0.452	0.4391
10/12/2020 9:15	0.005	0.0055	0.452	0.4407
10/12/2020 9:16	0.005	0.0055	0.455	0.4425
10/12/2020 9:17	0.005	0.0055	0.455	0.4442
10/12/2020 9:18	0.005	0.0055	0.457	0.4459
10/12/2020 9:19	0.007	0.0056	0.458	0.4476
10/12/2020 9:20	0.005	0.0053	0.457	0.4489
10/12/2020 9:21	0.005	0.0051	0.459	0.4503
10/12/2020 9:22	0.005	0.0051	0.469	0.4523
10/12/2020 9:23	0.005	0.0051	0.46	0.4535
10/12/2020 9:24	0.006	0.0052	0.463	0.4547
10/12/2020 9:25	0.018	0.0061	0.468	0.4564
10/12/2020 9:26	0.006	0.0061	0.466	0.4579
10/12/2020 9:27	0.005	0.0061	0.468	0.4592
10/12/2020 9:28	0.005	0.0061	0.467	0.4604
10/12/2020 9:29	0.008	0.0063	0.479	0.4622
10/12/2020 9:30	0.011	0.0067	0.466	0.4631
10/12/2020 9:31	0.005	0.0067	0.466	0.4639
10/12/2020 9:32	0.005	0.0067	0.47	0.4649
10/12/2020 9:33	0.006	0.0068	0.472	0.4659
10/12/2020 9:34	0.006	0.0067	0.47	0.4667
10/12/2020 9:35	0.005	0.0067	0.473	0.4677
10/12/2020 9:36	0.005	0.0067	0.471	0.4685
10/12/2020 9:37	0.005	0.0067	0.473	0.4688
10/12/2020 9:38	0.005	0.0067	0.476	0.4699
10/12/2020 9:39	0.005	0.0067	0.473	0.4705
10/12/2020 9:40	0.005	0.0058	0.473	0.4709
10/12/2020 9:41	0.005	0.0057	0.476	0.4715
10/12/2020 9:42	0.01	0.0061	0.474	0.4719
10/12/2020 9:43	0.006	0.0061	0.476	0.4725
10/12/2020 9:44	0.005	0.0059	0.474	0.4722

Former Coyne Textile
CAMP Station - CHA #2
Remedial Design Construction

Timestamp	Mass Concentration Total (mg/m3)	Dustrak TWA (mg/m3)	PID (ppm)	PID TWA (ppm)
10/12/2020 9:45	0.005	0.0055	0.476	0.4729
10/12/2020 9:46	0.005	0.0055	0.475	0.4735
10/12/2020 9:47	0.005	0.0055	0.475	0.4738
10/12/2020 9:48	0.005	0.0055	0.486	0.4747
10/12/2020 9:49	0.005	0.0054	0.483	0.4756
10/12/2020 9:50	0.005	0.0054	0.48	0.4761
10/12/2020 9:51	0.005	0.0054	0.485	0.477
10/12/2020 9:52	0.005	0.0054	0.48	0.4775
10/12/2020 9:53	0.019	0.0063	0.482	0.4779
10/12/2020 9:54	0.006	0.0064	0.484	0.4786
10/12/2020 9:55	0.005	0.0064	0.484	0.4793
10/12/2020 9:56	0.006	0.0065	0.485	0.4799
10/12/2020 9:57	0.005	0.0061	0.484	0.4806
10/12/2020 9:58	0.005	0.0061	0.485	0.4812
10/12/2020 9:59	0.011	0.0065	0.482	0.4817
10/12/2020 10:00	0.006	0.0065	0.485	0.4823
10/12/2020 10:01	0.005	0.0065	0.483	0.4829
10/12/2020 10:02	0.006	0.0066	0.486	0.4836
10/12/2020 10:03	0.006	0.0067	0.49	0.4839
10/12/2020 10:04	0.005	0.0067	0.486	0.4841
10/12/2020 10:05	0.006	0.0067	0.488	0.4846
10/12/2020 10:06	0.006	0.0068	0.489	0.4849
10/12/2020 10:07	0.005	0.0068	0.489	0.4855
10/12/2020 10:08	0.005	0.0059	0.493	0.4862
10/12/2020 10:09	0.006	0.0059	0.491	0.4867
10/12/2020 10:10	0.007	0.006	0.491	0.4871
10/12/2020 10:11	0.006	0.006	0.488	0.4873
10/12/2020 10:12	0.006	0.0061	0.489	0.4877
10/12/2020 10:13	0.006	0.0061	0.496	0.4884
10/12/2020 10:14	0.006	0.0058	0.491	0.489
10/12/2020 10:15	0.006	0.0058	0.497	0.4898
10/12/2020 10:16	0.006	0.0059	0.491	0.4903
10/12/2020 10:17	0.006	0.0059	0.488	0.4905
10/12/2020 10:18	0.007	0.0059	0.492	0.4906
10/12/2020 10:19	0.006	0.006	0.494	0.4911
10/12/2020 10:20	0.006	0.006	0.495	0.4916
10/12/2020 10:21	0.006	0.006	0.492	0.4918
10/12/2020 10:22	0.006	0.0061	0.493	0.4921
10/12/2020 10:23	0.005	0.0061	0.493	0.4921
10/12/2020 10:24	0.005	0.006	0.492	0.4921
10/12/2020 10:25	0.005	0.0059	0.493	0.4923
10/12/2020 10:26	0.006	0.0059	0.496	0.4928
10/12/2020 10:27	0.005	0.0058	0.496	0.4933

Former Coyne Textile
CAMP Station - CHA #2
Remedial Design Construction

Timestamp	Mass Concentration Total (mg/m3)	Dustrak TWA (mg/m3)	PID (ppm)	PID TWA (ppm)
10/12/2020 10:28	0.005	0.0057	0.494	0.4931
10/12/2020 10:29	0.006	0.0057	0.496	0.4935
10/12/2020 10:30	0.006	0.0057	0.494	0.4933
10/12/2020 10:31	0.006	0.0057	0.497	0.4937
10/12/2020 10:32	0.006	0.0057	0.499	0.4944
10/12/2020 10:33	0.005	0.0056	0.495	0.4946
10/12/2020 10:34	0.005	0.0055	0.498	0.4949
10/12/2020 10:35	0.005	0.0055	0.499	0.4951
10/12/2020 10:36	0.01	0.0057	0.497	0.4955
10/12/2020 10:37	0.006	0.0057	0.5	0.4959
10/12/2020 10:38	0.006	0.0058	0.496	0.4961
10/12/2020 10:39	0.006	0.0059	0.5	0.4967
10/12/2020 10:40	0.021	0.0069	0.5	0.4971
10/12/2020 10:41	0.01	0.0072	0.502	0.4975
10/12/2020 10:42	0.012	0.0077	0.502	0.4979
10/12/2020 10:43	0.006	0.0077	0.501	0.4984
10/12/2020 10:44	0.012	0.0081	0.502	0.4988
10/12/2020 10:45	0.007	0.0082	0.501	0.4993
10/12/2020 10:46	0.006	0.0082	0.505	0.4998
10/12/2020 10:47	0.006	0.0082	0.503	0.5001
10/12/2020 10:48	0.006	0.0083	0.504	0.5007
10/12/2020 10:49	0.006	0.0083	0.5	0.5008
10/12/2020 10:50	0.006	0.0084	0.503	0.5011
10/12/2020 10:51	0.007	0.0082	0.507	0.5017
10/12/2020 10:52	0.007	0.0083	0.503	0.5019
10/12/2020 10:53	0.007	0.0083	0.505	0.5025
10/12/2020 10:54	0.007	0.0084	0.508	0.5031
10/12/2020 10:55	0.006	0.0074	0.505	0.5034
10/12/2020 10:56	0.006	0.0071	0.504	0.5035
10/12/2020 10:57	0.016	0.0074	0.504	0.5037
10/12/2020 10:58	0.008	0.0075	0.503	0.5038
10/12/2020 10:59	0.006	0.0071	0.503	0.5039
10/12/2020 11:00	0.006	0.0071	0.513	0.5047
10/12/2020 11:01	0.011	0.0074	0.504	0.5046
10/12/2020 11:02	0.006	0.0074	0.502	0.5045
10/12/2020 11:03	0.006	0.0074	0.505	0.5046
10/12/2020 11:04	0.016	0.0081	0.503	0.5048
10/12/2020 11:05	0.006	0.0081	0.503	0.5048
10/12/2020 11:06	0.007	0.0081	0.5	0.5043
10/12/2020 11:07	0.006	0.008	0.505	0.5045
10/12/2020 11:08	0.007	0.008	0.501	0.5042
10/12/2020 11:09	0.006	0.0079	0.502	0.5038
10/12/2020 11:10	0.007	0.008	0.499	0.5034

Former Coyne Textile
CAMP Station - CHA #2
Remedial Design Construction

Timestamp	Mass Concentration Total (mg/m3)	Dustrak TWA (mg/m3)	PID (ppm)	PID TWA (ppm)
10/12/2020 11:11	0.006	0.008	0.499	0.5031
10/12/2020 11:12	0.006	0.0073	0.519	0.5041
10/12/2020 11:13	0.006	0.0072	0.506	0.5043
10/12/2020 11:14	0.006	0.0072	0.507	0.5045
10/12/2020 11:15	0.021	0.0082	0.503	0.5039
10/12/2020 11:16	0.009	0.0081	0.501	0.5037
10/12/2020 11:17	0.011	0.0084	0.5	0.5035
10/12/2020 11:18	0.009	0.0086	0.494	0.5028
10/12/2020 11:19	0.008	0.0081	0.495	0.5023
10/12/2020 11:20	0.006	0.0081	0.494	0.5017
10/12/2020 11:21	0.006	0.008	0.493	0.5012
10/12/2020 11:22	0.006	0.008	0.49	0.5002
10/12/2020 11:23	0.007	0.008	0.492	0.4996
10/12/2020 11:24	0.006	0.008	0.493	0.499
10/12/2020 11:25	0.006	0.0079	0.493	0.4986
10/12/2020 11:26	0.006	0.0079	0.491	0.4981
10/12/2020 11:27	0.006	0.0079	0.494	0.4964
10/12/2020 11:28	0.006	0.0079	0.489	0.4953
10/12/2020 11:29	0.007	0.008	0.492	0.4943
10/12/2020 11:30	0.007	0.0071	0.492	0.4935
10/12/2020 11:31	0.007	0.0069	0.49	0.4928
10/12/2020 11:32	0.007	0.0067	0.491	0.4922
10/12/2020 11:33	0.007	0.0065	0.49	0.4919
10/12/2020 11:34	0.007	0.0065	0.487	0.4914
10/12/2020 11:35	0.007	0.0065	0.488	0.491
10/12/2020 11:36	0.012	0.0069	0.487	0.4906
10/12/2020 11:37	0.008	0.0071	0.486	0.4903
10/12/2020 11:38	0.007	0.0071	0.488	0.4901
10/12/2020 11:39	0.008	0.0072	0.486	0.4896
10/12/2020 11:40	0.008	0.0073	0.484	0.489
10/12/2020 11:41	0.007	0.0074	0.482	0.4884
10/12/2020 11:42	0.007	0.0075	0.482	0.4876
10/12/2020 11:43	0.008	0.0076	0.48	0.487
10/12/2020 11:44	0.008	0.0077	0.483	0.4864
10/12/2020 11:45	0.007	0.0077	0.482	0.4857
10/12/2020 11:46	0.008	0.0077	0.488	0.4856
10/12/2020 11:47	0.007	0.0077	0.483	0.4851
10/12/2020 11:48	0.008	0.0078	0.483	0.4846
10/12/2020 11:49	0.008	0.0079	0.482	0.4843
10/12/2020 11:50	0.01	0.0081	0.483	0.4839
10/12/2020 11:51	0.009	0.0079	0.482	0.4836
10/12/2020 11:52	0.009	0.0079	0.484	0.4835
10/12/2020 11:53	0.008	0.008	0.479	0.4829

Former Coyne Textile
CAMP Station - CHA #2
Remedial Design Construction

Timestamp	Mass Concentration Total (mg/m3)	Dustrak TWA (mg/m3)	PID (ppm)	PID TWA (ppm)
10/12/2020 11:54	0.01	0.0081	0.478	0.4823
10/12/2020 11:55	0.007	0.0081	0.479	0.482
10/12/2020 11:56	0.007	0.0081	0.521	0.4846
10/12/2020 11:57	0.008	0.0081	0.478	0.4843
10/12/2020 11:58	0.007	0.0081	0.479	0.4843
10/12/2020 11:59	0.006	0.0079	0.48	0.4841
10/12/2020 12:00	0.007	0.0079	0.484	0.4842
10/12/2020 12:01	0.007	0.0079	0.478	0.4835
10/12/2020 12:02	0.007	0.0079	0.475	0.483
10/12/2020 12:03	0.009	0.0079	0.473	0.4823
10/12/2020 12:04	0.007	0.0079	0.472	0.4817
10/12/2020 12:05	0.008	0.0077	0.471	0.4809
10/12/2020 12:06	0.007	0.0076	0.476	0.4805
10/12/2020 12:07	0.007	0.0075	0.483	0.4804
10/12/2020 12:08	0.009	0.0075	0.477	0.4803
10/12/2020 12:09	0.008	0.0074	0.472	0.4799
10/12/2020 12:10	0.019	0.0082	0.47	0.4793
10/12/2020 12:11	0.007	0.0082	0.471	0.4759
10/12/2020 12:12	0.007	0.0081	0.474	0.4757
10/12/2020 12:13	0.007	0.0081	0.475	0.4754
10/12/2020 12:14	0.008	0.0083	0.476	0.4751
10/12/2020 12:15	0.007	0.0083	0.478	0.4747
10/12/2020 12:16	0.007	0.0083	0.473	0.4744
10/12/2020 12:17	0.007	0.0083	0.469	0.474
10/12/2020 12:18	0.006	0.0081	0.475	0.4741
10/12/2020 12:19	0.007	0.0081	0.471	0.4741
10/12/2020 12:20	0.006	0.0079	0.473	0.4742
10/12/2020 12:21	0.008	0.008	0.469	0.4737
10/12/2020 12:22	0.007	0.008	0.466	0.4726
10/12/2020 12:23	0.006	0.0078	0.468	0.472
10/12/2020 12:24	0.006	0.0077	0.469	0.4718
10/12/2020 12:25	0.005	0.0067	0.47	0.4718
10/12/2020 12:26	0.006	0.0067	0.468	0.4716
10/12/2020 12:27	0.006	0.0066	0.466	0.4711
10/12/2020 12:28	0.015	0.0071	0.481	0.4715
10/12/2020 12:29	0.006	0.007	0.47	0.4711
10/12/2020 12:30	0.006	0.0069	0.475	0.4709
10/12/2020 12:31	0.009	0.0071	0.477	0.4711
10/12/2020 12:32	0.008	0.0071	0.468	0.4711
10/12/2020 12:33	0.007	0.0072	0.473	0.4709
10/12/2020 12:34	0.008	0.0073	0.475	0.4712
10/12/2020 12:35	0.006	0.0073	0.472	0.4711
10/12/2020 12:36	0.007	0.0072	0.472	0.4713

Former Coyne Textile
CAMP Station - CHA #2
Remedial Design Construction

Timestamp	Mass Concentration Total (mg/m3)	Dustrak TWA (mg/m3)	PID (ppm)	PID TWA (ppm)
10/12/2020 12:37	0.007	0.0072	0.47	0.4716
10/12/2020 12:38	0.007	0.0073	0.462	0.4712
10/12/2020 12:39	0.007	0.0073	0.467	0.4711
10/12/2020 12:40	0.01	0.0077	0.464	0.4707
10/12/2020 12:41	0.007	0.0077	0.466	0.4705
10/12/2020 12:42	0.006	0.0077	0.463	0.4703
10/12/2020 12:43	0.006	0.0071	0.467	0.4694
10/12/2020 12:44	0.006	0.0071	0.462	0.4689
10/12/2020 12:45	0.006	0.0071	0.464	0.4681
10/12/2020 12:46	0.006	0.0069	0.469	0.4676
10/12/2020 12:47	0.006	0.0068	0.457	0.4669
10/12/2020 12:48	0.006	0.0067	0.455	0.4657
10/12/2020 12:49	0.006	0.0066	0.453	0.4642
10/12/2020 12:50	0.007	0.0067	0.45	0.4627
10/12/2020 12:51	0.006	0.0066	0.451	0.4613
10/12/2020 12:52	0.006	0.0065	0.454	0.4603
10/12/2020 12:53	0.007	0.0065	0.453	0.4597
10/12/2020 12:54	0.007	0.0065	0.45	0.4585
10/12/2020 12:55	0.009	0.0065	0.449	0.4575
10/12/2020 12:56	0.007	0.0065	0.45	0.4565
10/12/2020 12:57	0.008	0.0066	0.448	0.4555
10/12/2020 12:58	0.007	0.0067	0.45	0.4543
10/12/2020 12:59	0.008	0.0068	0.447	0.4533
10/12/2020 13:00	0.008	0.0069	0.445	0.4521
10/12/2020 13:01	0.008	0.0071	0.442	0.4503
10/12/2020 13:02	0.007	0.0071	0.442	0.4493
10/12/2020 13:03	0.006	0.0071	0.441	0.4483
10/12/2020 13:04	0.006	0.0071	0.441	0.4475
10/12/2020 13:05	0.006	0.0071	0.443	0.4471
10/12/2020 13:06	0.011	0.0074	0.444	0.4466
10/12/2020 13:07	0.007	0.0075	0.442	0.4458
10/12/2020 13:08	0.007	0.0075	0.441	0.445
10/12/2020 13:09	0.007	0.0075	0.44	0.4443
10/12/2020 13:10	0.006	0.0073	0.451	0.4445
10/12/2020 13:11	0.006	0.0072	0.444	0.4441
10/12/2020 13:12	0.006	0.0071	0.449	0.4441
10/12/2020 13:13	0.007	0.0071	0.445	0.4438
10/12/2020 13:14	0.01	0.0072	0.446	0.4437
10/12/2020 13:15	0.006	0.0071	0.449	0.444
10/12/2020 13:16	0.006	0.0069	0.44	0.4439
10/12/2020 13:17	0.007	0.0069	0.441	0.4438
10/12/2020 13:18	0.006	0.0069	0.444	0.444
10/12/2020 13:19	0.006	0.0069	0.449	0.4445

Former Coyne Textile
CAMP Station - CHA #2
Remedial Design Construction

Timestamp	Mass Concentration Total (mg/m3)	Dustrak TWA (mg/m3)	PID (ppm)	PID TWA (ppm)
10/12/2020 13:20	0.012	0.0073	0.444	0.4446
10/12/2020 13:21	0.007	0.0071	0.439	0.4443
10/12/2020 13:22	0.007	0.0071	0.444	0.4444
10/12/2020 13:23	0.007	0.0071	0.44	0.4443
10/12/2020 13:24	0.006	0.007	0.438	0.4442
10/12/2020 13:25	0.007	0.0071	0.435	0.4431
10/12/2020 13:26	0.007	0.0071	0.444	0.4431
10/12/2020 13:27	0.007	0.0072	0.436	0.4423
10/12/2020 13:28	0.008	0.0073	0.432	0.4414
10/12/2020 13:29	0.006	0.007	0.431	0.4404
10/12/2020 13:30	0.007	0.0071	0.433	0.4393
10/12/2020 13:31	0.007	0.0071	0.43	0.4387
10/12/2020 13:32	0.008	0.0072	0.428	0.4378
10/12/2020 13:33	0.007	0.0073	0.439	0.4375
10/12/2020 13:34	0.01	0.0075	0.451	0.4376
10/12/2020 13:35	0.009	0.0073	0.444	0.4376
10/12/2020 13:36	0.014	0.0078	0.446	0.4381
10/12/2020 13:37	0.01	0.008	0.429	0.4371
10/12/2020 13:38	0.008	0.0081	0.43	0.4364
10/12/2020 13:39	0.009	0.0083	0.504	0.4408
10/12/2020 13:40	0.009	0.0084	0.44	0.4411
10/12/2020 13:41	0.008	0.0085	0.427	0.44
10/12/2020 13:42	0.007	0.0085	0.423	0.4391
10/12/2020 13:43	0.008	0.0085	0.427	0.4388
10/12/2020 13:44	0.013	0.0089	0.42	0.4381
10/12/2020 13:45	0.009	0.0091	0.423	0.4374
10/12/2020 13:46	0.008	0.0091	0.417	0.4365
10/12/2020 13:47	0.009	0.0092	0.42	0.436
10/12/2020 13:48	0.008	0.0093	0.418	0.4346
10/12/2020 13:49	0.009	0.0092	0.418	0.4324
10/12/2020 13:50	0.008	0.0091	0.422	0.4309
10/12/2020 13:51	0.009	0.0088	0.419	0.4291
10/12/2020 13:52	0.009	0.0087	0.425	0.4289
10/12/2020 13:53	0.009	0.0088	0.417	0.428
10/12/2020 13:54	0.008	0.0087	0.415	0.4221
10/12/2020 13:55	0.008	0.0087	0.415	0.4204
10/12/2020 13:56	0.008	0.0087	0.416	0.4197
10/12/2020 13:57	0.008	0.0087	0.418	0.4193
10/12/2020 13:58	0.009	0.0088	0.416	0.4186
10/12/2020 13:59	0.007	0.0084	0.414	0.4182
10/12/2020 14:00	0.008	0.0083	0.417	0.4178
10/12/2020 14:01	0.008	0.0083	0.417	0.4178
10/12/2020 14:02	0.007	0.0082	0.417	0.4176

Former Coyne Textile
CAMP Station - CHA #2
Remedial Design Construction

Timestamp	Mass Concentration Total (mg/m3)	Dustrak TWA (mg/m3)	PID (ppm)	PID TWA (ppm)
10/12/2020 14:03	0.008	0.0082	0.412	0.4172
10/12/2020 14:04	0.008	0.0081	0.414	0.4169
10/12/2020 14:05	0.007	0.0081	0.413	0.4163
10/12/2020 14:06	0.008	0.008	0.411	0.4158
10/12/2020 14:07	0.008	0.0079	0.412	0.4149
10/12/2020 14:08	0.01	0.008	0.409	0.4144
10/12/2020 14:09	0.008	0.008	0.407	0.4139
10/12/2020 14:10	0.008	0.008	0.408	0.4134
10/12/2020 14:11	0.008	0.008	0.409	0.4129
10/12/2020 14:12	0.016	0.0085	0.421	0.4131
10/12/2020 14:13	0.008	0.0085	0.408	0.4126
10/12/2020 14:14	0.008	0.0085	0.408	0.4122
10/12/2020 14:15	0.008	0.0085	0.404	0.4113
10/12/2020 14:16	0.009	0.0086	0.402	0.4103
10/12/2020 14:17	0.008	0.0087	0.405	0.4095
10/12/2020 14:18	0.008	0.0087	0.403	0.4089
10/12/2020 14:19	0.008	0.0087	0.4	0.408
10/12/2020 14:20	0.008	0.0087	0.402	0.4073
10/12/2020 14:21	0.009	0.0088	0.414	0.4075
10/12/2020 14:22	0.008	0.0088	0.401	0.4067
10/12/2020 14:23	0.008	0.0087	0.399	0.4061
10/12/2020 14:24	0.008	0.0087	0.397	0.4054
10/12/2020 14:25	0.008	0.0087	0.398	0.4047
10/12/2020 14:26	0.009	0.0087	0.399	0.4041
10/12/2020 14:27	0.008	0.0082	0.401	0.4027
10/12/2020 14:28	0.01	0.0083	0.397	0.402
10/12/2020 14:29	0.008	0.0083	0.395	0.4011
10/12/2020 14:30	0.008	0.0083	0.397	0.4007
10/12/2020 14:31	0.008	0.0083	0.398	0.4004
10/12/2020 14:32	0.009	0.0083	0.396	0.3998
10/12/2020 14:33	0.009	0.0084	0.399	0.3995
10/12/2020 14:34	0.009	0.0085	0.395	0.3992
10/12/2020 14:35	0.009	0.0085	0.397	0.3989
10/12/2020 14:36	0.009	0.0085	0.399	0.3979
10/12/2020 14:37	0.01	0.0087	0.405	0.3981
10/12/2020 14:38	0.011	0.0089	0.4	0.3982
10/12/2020 14:39	0.009	0.0089	0.396	0.3981
10/12/2020 14:40	0.011	0.0091	0.392	0.3977
10/12/2020 14:41	0.009	0.0091	0.392	0.3973
10/12/2020 14:42	0.009	0.0092	0.394	0.3968
10/12/2020 14:43	0.01	0.0092	0.397	0.3968
10/12/2020 14:44	0.028	0.0105	0.397	0.3969
10/12/2020 14:45	0.009	0.0106	0.4	0.3971

Former Coyne Textile
CAMP Station - CHA #2
Remedial Design Construction

Timestamp	Mass Concentration Total (mg/m3)	Dustrak TWA (mg/m3)	PID (ppm)	PID TWA (ppm)
10/12/2020 14:46	0.011	0.0108	0.395	0.3969
10/12/2020 14:47	0.009	0.0108	0.393	0.3967
10/12/2020 14:48	0.009	0.0108	0.39	0.3961
10/12/2020 14:49	0.009	0.0108	0.386	0.3955
10/12/2020 14:50	0.009	0.0108	0.388	0.3949
10/12/2020 14:51	0.009	0.0108	0.39	0.3943
10/12/2020 14:52	0.009	0.0107	0.385	0.393
10/12/2020 14:53	0.008	0.0105	0.387	0.3921
10/12/2020 14:54	0.008	0.0105	0.384	0.3913
10/12/2020 14:55	0.009	0.0103	0.382	0.3907
10/12/2020 14:56	0.008	0.0103	0.382	0.39
10/12/2020 14:57	0.009	0.0103	0.383	0.3893
10/12/2020 14:58	0.009	0.0102	0.382	0.3883
10/12/2020 14:59	0.01	0.009	0.387	0.3876
10/12/2020 15:00	0.009	0.009	0.382	0.3864
10/12/2020 15:01	0.009	0.0089	0.38	0.3854
10/12/2020 15:02	0.009	0.0089	0.387	0.385
10/12/2020 15:03	0.009	0.0089	0.384	0.3846
10/12/2020 15:04	0.013	0.0091	0.382	0.3843
10/12/2020 15:05	0.009	0.0091	0.38	0.3838
10/12/2020 15:06	0.009	0.0091	0.382	0.3833
10/12/2020 15:07	0.009	0.0091	0.383	0.3831
10/12/2020 15:08	0.009	0.0092	0.384	0.3829
10/12/2020 15:09	0.015	0.0097	0.386	0.3831
10/12/2020 15:10	0.01	0.0097	0.385	0.3833
10/12/2020 15:11	0.009	0.0098	0.382	0.3833
10/12/2020 15:12	0.009	0.0098	0.381	0.3831
10/12/2020 15:13	0.009	0.0098	0.381	0.3831
10/12/2020 15:14	0.009	0.0097	0.381	0.3827
10/12/2020 15:15	0.009	0.0097	0.381	0.3826
10/12/2020 15:16	0.016	0.0102	0.38	0.3826
10/12/2020 15:17	0.009	0.0102	0.382	0.3823
10/12/2020 15:18	0.009	0.0102	0.385	0.3823
10/12/2020 15:19	0.009	0.0099	0.386	0.3826
10/12/2020 15:20	0.009	0.0099	0.382	0.3827
10/12/2020 15:21	0.011	0.0101	0.381	0.3827
10/12/2020 15:22	0.009	0.0101	0.381	0.3825
10/12/2020 15:23	0.009	0.0101	0.38	0.3823
10/12/2020 15:24	0.009	0.0097	0.386	0.3823
10/12/2020 15:25	0.01	0.0097	0.382	0.3821
10/12/2020 15:26	0.009	0.0097	0.382	0.3821
10/12/2020 15:27	0.009	0.0097	0.383	0.3822
10/12/2020 15:28	0.009	0.0097	0.377	0.3819

Former Coyne Textile
CAMP Station - CHA #2
Remedial Design Construction

Timestamp	Mass Concentration Total (mg/m3)	Dustrak TWA (mg/m3)	PID (ppm)	PID TWA (ppm)
10/12/2020 15:29	0.009	0.0097	0.38	0.3819
10/12/2020 15:30	0.009	0.0097	0.381	0.3819
10/12/2020 15:31	0.011	0.0093	0.379	0.3818
10/12/2020 15:32	0.01	0.0094	0.379	0.3816
10/12/2020 15:33	0.01	0.0095	0.379	0.3812
10/12/2020 15:34	0.009	0.0095	0.381	0.3809
10/12/2020 15:35	0.01	0.0095	0.38	0.3807
10/12/2020 15:36	0.01	0.0095	0.382	0.3808
10/12/2020 15:37	0.01	0.0095	0.382	0.3809
10/12/2020 15:38	0.013	0.0098	0.382	0.381
10/12/2020 15:39	0.011	0.0099	0.382	0.3807
10/12/2020 15:40	0.012	0.0101	0.379	0.3805
10/12/2020 15:41	0.012	0.0103	0.382	0.3805
10/12/2020 15:42	0.012	0.0105	0.377	0.3801
10/12/2020 15:43	0.009	0.0105	0.381	0.3804
10/12/2020 15:44	0.01	0.0105	0.377	0.3802
10/12/2020 15:45	0.015	0.0109	0.382	0.3803
10/12/2020 15:46	0.023	0.0117	0.376	0.3801
10/12/2020 15:47	0.016	0.0121	0.377	0.3799
10/12/2020 15:48	0.009	0.0121	0.376	0.3797
10/12/2020 15:49	0.009	0.0121	0.38	0.3797

Former Coyne Textile
CAMP Station - CHA #3
Remedial Design Construction

Timestamp	Mass Concentration Total (mg/m3)	Dustrak TWA (mg/m3)	PID (ppm)	PID TWA (ppm)
8/4/2020 6:59	0.011	0.011	0	0
8/4/2020 7:00	0.011	0.011	0	0
8/4/2020 7:01	0.01	0.0107	0	0
8/4/2020 7:02	0.01	0.0105	0	0
8/4/2020 7:03	0.01	0.0104	0	0
8/4/2020 7:04	0.01	0.0103	0	0
8/4/2020 7:05	0.01	0.0103	0	0
8/4/2020 7:06	0.01	0.0103	0	0
8/4/2020 7:07	0.01	0.0102	0	0
8/4/2020 7:08	0.01	0.0102	0	0
8/4/2020 7:09	0.01	0.0102	0	0
8/4/2020 7:10	0.01	0.0102	0	0
8/4/2020 7:11	0.01	0.0102	0	0
8/4/2020 7:12	0.01	0.0101	0	0
8/4/2020 7:13	0.015	0.0105	0	0
8/4/2020 7:14	0.011	0.0105	0	0
8/4/2020 7:15	0.011	0.0105	0	0
8/4/2020 7:16	0.012	0.0106	0	0
8/4/2020 7:17	0.01	0.0106	0	0
8/4/2020 7:18	0.011	0.0107	0	0
8/4/2020 7:19	0.011	0.0107	0	0
8/4/2020 7:20	0.013	0.0109	0	0
8/4/2020 7:21	0.011	0.011	0	0
8/4/2020 7:22	0.011	0.0111	0	0
8/4/2020 7:23	0.008	0.0109	0	0
8/4/2020 7:24	0.011	0.011	0	0
8/4/2020 7:25	0.009	0.0109	0	0
8/4/2020 7:26	0.01	0.0109	0	0
8/4/2020 7:27	0.009	0.0109	0	0
8/4/2020 7:28	0.008	0.0104	0	0
8/4/2020 7:29	0.009	0.0103	0	0
8/4/2020 7:30	0.01	0.0102	0.001	0
8/4/2020 7:31	0.011	0.0101	0	0
8/4/2020 7:32	0.01	0.0101	0.003	0
8/4/2020 7:33	0.01	0.0101	0.002	0
8/4/2020 7:34	0.009	0.0099	0.004	0
8/4/2020 7:35	0.008	0.0096	0.01	0
8/4/2020 7:36	0.008	0.0094	0.011	0
8/4/2020 7:37	0.008	0.0092	0.021	0
8/4/2020 7:38	0.008	0.0092	0.022	0
8/4/2020 7:39	0.01	0.0091	0.018	0
8/4/2020 7:40	0.01	0.0092	0.007	0
8/4/2020 7:41	0.008	0.0091	0.022	0

Former Coyne Textile
CAMP Station - CHA #3
Remedial Design Construction

Timestamp	Mass Concentration Total (mg/m3)	Dustrak TWA (mg/m3)	PID (ppm)	PID TWA (ppm)
8/4/2020 7:42	0.009	0.0091	0.023	0
8/4/2020 7:43	0.008	0.0091	0.028	0
8/4/2020 7:44	0.008	0.009	0.027	0
8/4/2020 7:45	0.008	0.0089	0.035	0
8/4/2020 7:46	0.008	0.0087	0.03	0
8/4/2020 7:47	0.008	0.0085	0.038	0
8/4/2020 7:48	0.009	0.0085	0.032	0
8/4/2020 7:49	0.007	0.0083	0.04	0
8/4/2020 7:50	0.007	0.0083	0.033	0
8/4/2020 7:51	0.007	0.0082	0.039	0
8/4/2020 7:52	0.009	0.0083	0.038	0
8/4/2020 7:53	0.011	0.0085	0.05	0.001
8/4/2020 7:54	0.01	0.0085	0.06	0.001
8/4/2020 7:55	0.008	0.0083	0.071	0.001
8/4/2020 7:56	0.008	0.0083	0.071	0.001
8/4/2020 7:57	0.008	0.0083	0.069	0.001
8/4/2020 7:58	0.033	0.0099	0.082	0.001
8/4/2020 7:59	0.035	0.0117	0.117	0.001
8/4/2020 8:00	0.111	0.0186	0.17	0.002
8/4/2020 8:01	0.089	0.024	0.111	0.002
8/4/2020 8:02	0.057	0.0273	0.157	0.002
8/4/2020 8:03	0.036	0.0291	0.128	0.003
8/4/2020 8:04	0.013	0.0295	0.103	0.003
8/4/2020 8:05	0.009	0.0296	0.1	0.003
8/4/2020 8:06	0.015	0.0301	0.132	0.003
8/4/2020 8:07	0.022	0.031	0.128	0.003
8/4/2020 8:08	0.033	0.0325	0.163	0.004
8/4/2020 8:09	0.028	0.0337	0.109	0.004
8/4/2020 8:10	0.008	0.0337	0.104	0.004
8/4/2020 8:11	0.007	0.0336	0.108	0.004
8/4/2020 8:12	0.007	0.0335	0.102	0.005
8/4/2020 8:13	0.006	0.0317	0.109	0.005
8/4/2020 8:14	0.006	0.0298	0.097	0.005
8/4/2020 8:15	0.006	0.0228	0.108	0.005
8/4/2020 8:16	0.006	0.0173	0.094	0.006
8/4/2020 8:17	0.008	0.014	0.096	0.006
8/4/2020 8:18	0.008	0.0121	0.104	0.006
8/4/2020 8:19	0.006	0.0117	0.116	0.006
8/4/2020 8:20	0.006	0.0115	0.097	0.006
8/4/2020 8:21	0.007	0.0109	0.111	0.007
8/4/2020 8:22	0.006	0.0099	0.113	0.007
8/4/2020 8:23	0.006	0.0081	0.112	0.007
8/4/2020 8:24	0.011	0.0069	0.105	0.007

Former Coyne Textile
CAMP Station - CHA #3
Remedial Design Construction

Timestamp	Mass Concentration Total (mg/m3)	Dustrak TWA (mg/m3)	PID (ppm)	PID TWA (ppm)
8/4/2020 8:25	0.009	0.007	0.092	0.008
8/4/2020 8:26	0.008	0.0071	0.1	0.008
8/4/2020 8:27	0.007	0.0071	0.105	0.008
8/4/2020 8:28	0.007	0.0071	0.113	0.008
8/4/2020 8:29	0.006	0.0071	0.106	0.008
8/4/2020 8:30	0.007	0.0072	0.097	0.009
8/4/2020 8:31	0.012	0.0076	0.085	0.009
8/4/2020 8:32	0.008	0.0076	0.09	0.009
8/4/2020 8:33	0.007	0.0075	0.101	0.009
8/4/2020 8:34	0.006	0.0075	0.084	0.009
8/4/2020 8:35	0.014	0.0081	0.086	0.01
8/4/2020 8:36	0.008	0.0081	0.093	0.01
8/4/2020 8:37	0.013	0.0086	0.087	0.01
8/4/2020 8:38	0.007	0.0087	0.097	0.01
8/4/2020 8:39	0.007	0.0084	0.093	0.01
8/4/2020 8:40	0.007	0.0083	0.083	0.01
8/4/2020 8:41	0.01	0.0084	0.065	0.011
8/4/2020 8:42	0.007	0.0084	0.077	0.011
8/4/2020 8:43	0.009	0.0085	0.049	0.011
8/4/2020 8:44	0.01	0.0088	0.045	0.011
8/4/2020 8:45	0.007	0.0088	0.057	0.011
8/4/2020 8:46	0.007	0.0085	0.059	0.011
8/4/2020 8:47	0.007	0.0084	0.049	0.011
8/4/2020 8:48	0.007	0.0084	0.065	0.012
8/4/2020 8:49	0.007	0.0085	0.041	0.012
8/4/2020 8:50	0.007	0.008	0.036	0.012
8/4/2020 8:51	0.006	0.0079	0.042	0.012
8/4/2020 8:52	0.008	0.0075	0.038	0.012
8/4/2020 8:53	0.007	0.0075	0.027	0.012
8/4/2020 8:54	0.006	0.0075	0.03	0.012
8/4/2020 8:55	0.006	0.0074	0.028	0.012
8/4/2020 8:56	0.006	0.0071	0.032	0.012
8/4/2020 8:57	0.006	0.0071	0.038	0.012
8/4/2020 8:58	0.006	0.0069	0.026	0.012
8/4/2020 8:59	0.006	0.0066	0.023	0.012
8/4/2020 9:00	0.006	0.0065	0.026	0.012
8/4/2020 9:01	0.006	0.0065	0.028	0.012
8/4/2020 9:02	0.006	0.0064	0.025	0.012
8/4/2020 9:03	0.006	0.0063	0.026	0.013
8/4/2020 9:04	0.007	0.0063	0.027	0.013
8/4/2020 9:05	0.01	0.0065	0.012	0.013
8/4/2020 9:06	0.007	0.0066	0.02	0.013
8/4/2020 9:07	0.006	0.0065	0.02	0.013

Former Coyne Textile
CAMP Station - CHA #3
Remedial Design Construction

Timestamp	Mass Concentration Total (mg/m3)	Dustrak TWA (mg/m3)	PID (ppm)	PID TWA (ppm)
8/4/2020 9:08	0.006	0.0064	0.017	0.013
8/4/2020 9:09	0.005	0.0063	0.02	0.013
8/4/2020 9:10	0.008	0.0065	0.015	0.013
8/4/2020 9:11	0.007	0.0065	0.013	0.013
8/4/2020 9:12	0.014	0.0071	0.011	0.013
8/4/2020 9:13	0.006	0.0071	0.006	0.013
8/4/2020 9:14	0.005	0.007	0.011	0.013
8/4/2020 9:15	0.006	0.007	0.011	0.013
8/4/2020 9:16	0.007	0.0071	0.014	0.013
8/4/2020 9:17	0.008	0.0072	0.005	0.013
8/4/2020 9:18	0.011	0.0075	0.003	0.013
8/4/2020 9:19	0.009	0.0077	0.005	0.013
8/4/2020 9:20	0.021	0.0084	0.009	0.013
8/4/2020 9:21	0.015	0.0089	0.005	0.013
8/4/2020 9:22	0.008	0.0091	0.002	0.013
8/4/2020 9:23	0.012	0.0095	0.003	0.013
8/4/2020 9:24	0.028	0.011	0	0.013
8/4/2020 9:25	0.019	0.0117	0	0.013
8/4/2020 9:26	0.009	0.0119	0	0.013
8/4/2020 9:27	0.026	0.0127	0	0.013
8/4/2020 9:28	0.007	0.0127	0	0.013
8/4/2020 9:29	0.007	0.0129	0	0.013
8/4/2020 9:30	0.006	0.0129	0	0.013
8/4/2020 9:31	0.006	0.0128	0	0.013
8/4/2020 9:32	0.007	0.0127	0	0.013
8/4/2020 9:33	0.008	0.0125	0	0.013
8/4/2020 9:34	0.008	0.0125	0	0.013
8/4/2020 9:35	0.01	0.0117	0	0.013
8/4/2020 9:36	0.007	0.0112	0	0.013
8/4/2020 9:37	0.006	0.0111	0	0.013
8/4/2020 9:38	0.006	0.0107	0	0.013
8/4/2020 9:39	0.008	0.0093	0	0.013
8/4/2020 9:40	0.006	0.0085	0	0.013
8/4/2020 9:41	0.006	0.0083	0	0.013
8/4/2020 9:42	0.007	0.007	0	0.013
8/4/2020 9:43	0.007	0.007	0	0.013
8/4/2020 9:44	0.007	0.007	0	0.013
8/4/2020 9:45	0.006	0.007	0	0.013
8/4/2020 9:46	0.006	0.007	0	0.013
8/4/2020 9:47	0.006	0.0069	0	0.013
8/4/2020 9:48	0.008	0.0069	0	0.013
8/4/2020 9:49	0.008	0.0069	0	0.013
8/4/2020 9:50	0.01	0.0069	0	0.013

Former Coyne Textile
CAMP Station - CHA #3
Remedial Design Construction

Timestamp	Mass Concentration Total (mg/m3)	Dustrak TWA (mg/m3)	PID (ppm)	PID TWA (ppm)
8/4/2020 9:51	0.008	0.007	0	0.013
8/4/2020 9:52	0.017	0.0077	0	0.013
8/4/2020 9:53	0.01	0.008	0	0.013
8/4/2020 9:54	0.008	0.008	0	0.013
8/4/2020 9:55	0.015	0.0086	0	0.013
8/4/2020 9:56	0.008	0.0087	0	0.013
8/4/2020 9:57	0.008	0.0088	0	0.013
8/4/2020 9:58	0.009	0.0089	0	0.013
8/4/2020 9:59	0.008	0.009	0	0.013
8/4/2020 10:00	0.01	0.0093	0	0.013
8/4/2020 10:01	0.007	0.0093	0	0.013
8/4/2020 10:02	0.006	0.0093	0	0.013
8/4/2020 10:03	0.005	0.0091	0	0.013
8/4/2020 10:04	0.006	0.009	0	0.013
8/4/2020 10:05	0.007	0.0088	0	0.013
8/4/2020 10:06	0.005	0.0086	0	0.013
8/4/2020 10:07	0.004	0.0077	0	0.013
8/4/2020 10:08	0.004	0.0073	0	0.013
8/4/2020 10:09	0.004	0.0071	0	0.013
8/4/2020 10:10	0.004	0.0063	0	0.013
8/4/2020 10:11	0.004	0.0061	0	0.013
8/4/2020 10:12	0.004	0.0058	0	0.013
8/4/2020 10:13	0.004	0.0055	0	0.013
8/4/2020 10:14	0.004	0.0052	0	0.013
8/4/2020 10:15	0.004	0.0048	0	0.013
8/4/2020 10:16	0.005	0.0047	0	0.013
8/4/2020 10:17	0.005	0.0046	0	0.013
8/4/2020 10:18	0.003	0.0045	0	0.013
8/4/2020 10:19	0.003	0.0043	0	0.013
8/4/2020 10:20	0.004	0.0041	0	0.013
8/4/2020 10:21	0.004	0.004	0	0.013
8/4/2020 10:22	0.004	0.004	0	0.013
8/4/2020 10:23	0.004	0.004	0	0.013
8/4/2020 10:24	0.003	0.0039	0	0.013
8/4/2020 10:25	0.004	0.0039	0	0.013
8/4/2020 10:26	0.005	0.004	0	0.013
8/4/2020 10:27	0.005	0.0041	0	0.013
8/4/2020 10:28	0.011	0.0045	0	0.013
8/4/2020 10:29	0.007	0.0047	0	0.013
8/4/2020 10:30	0.006	0.0049	0	0.013
8/4/2020 10:31	0.006	0.0049	0	0.013
8/4/2020 10:32	0.006	0.005	0	0.013
8/4/2020 10:33	0.007	0.0053	0	0.013

Former Coyne Textile
CAMP Station - CHA #3
Remedial Design Construction

Timestamp	Mass Concentration Total (mg/m3)	Dustrak TWA (mg/m3)	PID (ppm)	PID TWA (ppm)
8/4/2020 10:34	0.012	0.0059	0	0.013
8/4/2020 10:35	0.019	0.0069	0	0.013
8/4/2020 10:36	0.009	0.0072	0	0.013
8/4/2020 10:37	0.006	0.0073	0	0.013
8/4/2020 10:38	0.01	0.0077	0	0.013
8/4/2020 10:39	0.006	0.0079	0	0.013
8/4/2020 10:40	0.004	0.0079	0	0.013
8/4/2020 10:41	0.004	0.0079	0	0.013
8/4/2020 10:42	0.006	0.0079	0	0.013
8/4/2020 10:43	0.008	0.0077	0	0.013
8/4/2020 10:44	0.013	0.0081	0	0.013
8/4/2020 10:45	0.011	0.0085	0	0.013
8/4/2020 10:46	0.009	0.0087	0	0.013
8/4/2020 10:47	0.011	0.009	0	0.013
8/4/2020 10:48	0.011	0.0093	0	0.013
8/4/2020 10:49	0.012	0.0093	0	0.013
8/4/2020 10:50	0.011	0.0087	0	0.013
8/4/2020 10:51	0.012	0.0089	0	0.013
8/4/2020 10:52	0.011	0.0093	0	0.013
8/4/2020 10:53	0.01	0.0093	0	0.013
8/4/2020 10:54	0.009	0.0095	0	0.013
8/4/2020 10:55	0.008	0.0097	0	0.013
8/4/2020 10:56	0.006	0.0099	0	0.013
8/4/2020 10:57	0.007	0.0099	0	0.013
8/4/2020 10:58	0.006	0.0098	0	0.013
8/4/2020 10:59	0.006	0.0093	0	0.013
8/4/2020 11:00	0.006	0.009	0	0.013
8/4/2020 11:01	0.006	0.0088	0	0.013
8/4/2020 11:02	0.005	0.0084	0	0.013
8/4/2020 11:03	0.005	0.008	0	0.013
8/4/2020 11:04	0.006	0.0076	0	0.013
8/4/2020 11:05	0.006	0.0073	0	0.013
8/4/2020 11:06	0.005	0.0068	0	0.013
8/4/2020 11:07	0.005	0.0064	0	0.013
8/4/2020 11:08	0.005	0.0061	0	0.013
8/4/2020 11:09	0.005	0.0058	0	0.013
8/4/2020 11:10	0.008	0.0058	0	0.013
8/4/2020 11:11	0.005	0.0057	0	0.013
8/4/2020 11:12	0.004	0.0055	0	0.013
8/4/2020 11:13	0.005	0.0055	0	0.013
8/4/2020 11:14	0.004	0.0053	0	0.013
8/4/2020 11:15	0.005	0.0053	0	0.013
8/4/2020 11:16	0.005	0.0052	0	0.013

Former Coyne Textile
CAMP Station - CHA #3
Remedial Design Construction

Timestamp	Mass Concentration Total (mg/m3)	Dustrak TWA (mg/m3)	PID (ppm)	PID TWA (ppm)
8/4/2020 11:17	0.004	0.0051	0	0.013
8/4/2020 11:18	0.005	0.0051	0	0.013
8/4/2020 11:19	0.005	0.0051	0	0.013
8/4/2020 11:20	0.007	0.0051	0	0.013
8/4/2020 11:21	0.005	0.0051	0	0.013
8/4/2020 11:22	0.004	0.0051	0	0.013
8/4/2020 11:23	0	0.0047	0	0.013
8/4/2020 11:24	0	0.0044	0	0.013
8/4/2020 11:25	0	0.0039	0	0.013
8/4/2020 11:26	0	0.0035	0	0.013
8/4/2020 11:27	0	0.0033	0	0.013
8/4/2020 11:28	0	0.0029	0	0.013
8/4/2020 11:29	0.006	0.0031	0	0.013
8/4/2020 11:30	0.001	0.0028	0	0.013
8/4/2020 11:31	0	0.0025	0	0.013
8/4/2020 11:32	0	0.0022	0	0.013
8/4/2020 11:33	0	0.0019	0	0.013
8/4/2020 11:34	0	0.0015	0	0.013
8/4/2020 11:35	0	0.0011	0	0.013
8/4/2020 11:36	0	0.0007	0	0.013
8/4/2020 11:37	0	0.0005	0	0.013
8/4/2020 11:38	0	0.0005	0	0.013
8/4/2020 11:39	0	0.0005	0	0.013
8/4/2020 11:40	0	0.0005	0	0.013
8/4/2020 11:41	0	0.0005	0	0.013
8/4/2020 11:42	0	0.0005	0	0.013
8/4/2020 11:43	0	0.0005	0	0.013
8/4/2020 11:44	0	0.0001	0	0.013
8/4/2020 11:45	0	0	0	0.013
8/4/2020 11:46	0	0	0	0.013
8/4/2020 11:47	0	0	0	0.013
8/4/2020 11:48	0	0	0	0.013
8/4/2020 11:49	0	0	0	0.013
8/4/2020 11:50	0	0	0	0.013
8/4/2020 11:51	0	0	0	0.013
8/4/2020 11:52	0	0	0	0.013
8/4/2020 11:53	0	0	0	0.013
8/4/2020 11:54	0	0	0	0.013
8/4/2020 11:55	0	0	0	0.013
8/4/2020 11:56	0	0	0	0.013
8/4/2020 11:57	0	0	0	0.013
8/4/2020 11:58	0	0	0	0.013
8/4/2020 11:59	0	0	0	0.013

Former Coyne Textile
CAMP Station - CHA #3
Remedial Design Construction

Timestamp	Mass Concentration Total (mg/m3)	Dustrak TWA (mg/m3)	PID (ppm)	PID TWA (ppm)
8/4/2020 12:00	0	0	0	0.013
8/4/2020 12:01	0	0	0	0.013
8/4/2020 12:02	0	0	0	0.013
8/4/2020 12:03	0	0	0	0.013
8/4/2020 12:04	0	0	0	0.013
8/4/2020 12:05	0	0	0	0.013
8/4/2020 12:06	0	0	0	0.013
8/4/2020 12:07	0	0	0	0.013
8/4/2020 12:08	0	0	0	0.013
8/4/2020 12:09	0	0	0	0.013
8/4/2020 12:10	0	0	0	0.013
8/4/2020 12:11	0	0	0	0.013
8/4/2020 12:12	0	0	0	0.013
8/4/2020 12:13	0	0	0	0.013
8/4/2020 12:15	0	0	0	0.013
8/4/2020 12:16	0	0	0	0
8/4/2020 12:17	0.003	0.0002	0	0
8/4/2020 12:18	0.004	0.0005	0	0
8/4/2020 12:19	0.001	0.0006	0	0
8/4/2020 12:20	0	0.0006	0	0
8/4/2020 12:21	0	0.0006	0	0
8/4/2020 12:22	0	0.0006	0	0
8/4/2020 12:23	0	0.0006	0	0
8/4/2020 12:24	0	0.0006	0	0
8/4/2020 12:25	0.001	0.0006	0	0
8/4/2020 12:26	0.004	0.0009	0	0
8/4/2020 12:27	0.001	0.001	0	0
8/4/2020 12:28	0.001	0.0011	0	0
8/4/2020 12:29	0.001	0.0011	0	0
8/4/2020 12:30	0.001	0.0011	0	0
8/4/2020 12:31	0.001	0.0012	0	0
8/4/2020 12:32	0.001	0.0011	0	0
8/4/2020 12:33	0.001	0.0009	0	0
8/4/2020 12:34	0.001	0.0009	0	0
8/4/2020 12:35	0.001	0.0009	0	0
8/4/2020 12:36	0.001	0.001	0.001	0
8/4/2020 12:37	0.001	0.0011	0	0
8/4/2020 12:38	0.001	0.0011	0.002	0
8/4/2020 12:39	0.001	0.0012	0	0
8/4/2020 12:40	0.001	0.0012	0	0
8/4/2020 12:41	0.001	0.001	0	0
8/4/2020 12:42	0.001	0.001	0	0
8/4/2020 12:43	0.001	0.001	0.001	0

Former Coyne Textile
CAMP Station - CHA #3
Remedial Design Construction

Timestamp	Mass Concentration Total (mg/m3)	Dustrak TWA (mg/m3)	PID (ppm)	PID TWA (ppm)
8/4/2020 12:44	0.001	0.001	0.002	0
8/4/2020 12:45	0.001	0.001	0.003	0
8/4/2020 12:46	0.001	0.001	0.008	0
8/4/2020 12:47	0.001	0.001	0.001	0
8/4/2020 12:48	0.001	0.001	0.01	0
8/4/2020 12:49	0.001	0.001	0.009	0
8/4/2020 12:50	0.001	0.001	0.011	0
8/4/2020 12:51	0.001	0.001	0.013	0
8/4/2020 12:52	0.001	0.001	0.013	0
8/4/2020 12:53	0.001	0.001	0.008	0
8/4/2020 12:54	0.001	0.001	0.007	0
8/4/2020 12:55	0.001	0.001	0.004	0
8/4/2020 12:56	0.001	0.001	0.003	0
8/4/2020 12:57	0.001	0.001	0.003	0
8/4/2020 12:58	0.001	0.001	0.008	0
8/4/2020 12:59	0.001	0.001	0.02	0
8/4/2020 13:00	0.001	0.001	0.03	0
8/4/2020 13:01	0.001	0.001	0.032	0
8/4/2020 13:02	0.001	0.001	0.026	0
8/4/2020 13:03	0.001	0.001	0.024	0
8/4/2020 13:04	0.001	0.001	0.028	0
8/4/2020 13:05	0.001	0.001	0.029	0
8/4/2020 13:06	0.001	0.001	0.036	0
8/4/2020 13:07	0.001	0.001	0.033	0
8/4/2020 13:08	0.001	0.001	0.035	0
8/4/2020 13:09	0.001	0.001	0.024	0
8/4/2020 13:10	0.001	0.001	0.024	0
8/4/2020 13:11	0.001	0.001	0.02	0
8/4/2020 13:12	0.001	0.001	0.032	0
8/4/2020 13:13	0.001	0.001	0.031	0
8/4/2020 13:14	0.001	0.001	0.032	0
8/4/2020 13:15	0.001	0.001	0.034	0
8/4/2020 13:16	0.001	0.001	0.028	0.001
8/4/2020 13:17	0.001	0.001	0.027	0.001
8/4/2020 13:18	0.001	0.001	0.018	0.001
8/4/2020 13:19	0.001	0.001	0.025	0.001
8/4/2020 13:20	0.001	0.001	0.029	0.001
8/4/2020 13:21	0.001	0.001	0.032	0.001
8/4/2020 13:22	0.001	0.001	0.028	0.001
8/4/2020 13:23	0.001	0.001	0.024	0.001
8/4/2020 13:24	0.001	0.001	0.026	0.001
8/4/2020 13:25	0.001	0.001	0.026	0.001
8/4/2020 13:26	0.001	0.001	0.026	0.001

Former Coyne Textile
CAMP Station - CHA #3
Remedial Design Construction

Timestamp	Mass Concentration Total (mg/m3)	Dustrak TWA (mg/m3)	PID (ppm)	PID TWA (ppm)
8/4/2020 13:27	0.001	0.001	0.025	0.001
8/4/2020 13:28	0.001	0.001	0.022	0.001
8/4/2020 13:29	0.001	0.001	0.024	0.001
8/4/2020 13:30	0.001	0.001	0.026	0.001
8/4/2020 13:31	0.001	0.001	0.023	0.001
8/4/2020 13:32	0.001	0.001	0.022	0.001
8/4/2020 13:33	0.001	0.001	0.019	0.001
8/4/2020 13:34	0.001	0.001	0.015	0.001
8/4/2020 13:35	0.001	0.001	0.018	0.002
8/4/2020 13:36	0.001	0.001	0.012	0.002
8/4/2020 13:37	0.001	0.001	0.017	0.002
8/4/2020 13:38	0.001	0.001	0.014	0.002
8/4/2020 13:39	0.001	0.001	0.012	0.002
8/4/2020 13:40	0.001	0.001	0.017	0.002
8/4/2020 13:41	0.001	0.001	0.011	0.002
8/4/2020 13:42	0.001	0.001	0.011	0.002
8/4/2020 13:43	0.001	0.001	0.014	0.002
8/4/2020 13:44	0.001	0.001	0.013	0.002
8/4/2020 13:45	0.001	0.001	0.011	0.002
8/4/2020 13:46	0.001	0.001	0.013	0.002
8/4/2020 13:47	0.001	0.001	0.008	0.002
8/4/2020 13:48	0.001	0.001	0.008	0.002
8/4/2020 13:49	0.001	0.001	0.009	0.002
8/4/2020 13:50	0.001	0.001	0.005	0.002
8/4/2020 13:51	0.001	0.001	0.007	0.002
8/4/2020 13:52	0.001	0.001	0.005	0.002
8/4/2020 13:53	0.001	0.001	0	0.002
8/4/2020 13:54	0.001	0.001	0.003	0.002
8/4/2020 13:55	0.001	0.001	0	0.002
8/4/2020 13:56	0.001	0.001	0.005	0.002
8/4/2020 13:57	0.001	0.001	0.003	0.002
8/4/2020 13:58	0.001	0.001	0	0.002
8/4/2020 13:59	0.001	0.001	0	0.002
8/4/2020 14:00	0.001	0.001	0	0.002
8/4/2020 14:01	0.001	0.001	0	0.002
8/4/2020 14:02	0.001	0.001	0	0.002
8/4/2020 14:03	0.001	0.001	0	0.002
8/4/2020 14:04	0.001	0.001	0	0.002
8/4/2020 14:05	0.001	0.001	0	0.002
8/4/2020 14:06	0.001	0.001	0	0.002
8/4/2020 14:07	0.001	0.001	0	0.002
8/4/2020 14:08	0.001	0.001	0	0.002
8/4/2020 14:09	0.001	0.001	0	0.002

Former Coyne Textile
CAMP Station - CHA #3
Remedial Design Construction

Timestamp	Mass Concentration Total (mg/m3)	Dustrak TWA (mg/m3)	PID (ppm)	PID TWA (ppm)
8/4/2020 14:10	0.001	0.001	0	0.002
8/4/2020 14:11	0.001	0.001	0	0.002
8/4/2020 14:12	0.001	0.001	0	0.002
8/4/2020 14:13	0.001	0.001	0	0.002
8/4/2020 14:14	0.001	0.001	0	0.002
8/4/2020 14:15	0.001	0.001	0	0.002
8/4/2020 14:16	0.001	0.001	0	0.002
8/4/2020 14:17	0.001	0.001	0	0.002
8/4/2020 14:18	0.001	0.001	0	0.002
8/4/2020 14:19	0.001	0.001	0	0.002
8/4/2020 14:20	0.001	0.001	0	0.002
8/4/2020 14:21	0.001	0.001	0	0.002
8/4/2020 14:22	0.001	0.001	0	0.002
8/4/2020 14:23	0.001	0.001	0	0.002
8/4/2020 14:24	0.001	0.001	0	0.002
8/4/2020 14:25	0.001	0.001	0	0.002
8/4/2020 14:26	0.001	0.001	0	0.002
8/4/2020 14:27	0.001	0.001	0	0.002
8/4/2020 14:28	0.001	0.001	0	0.002
8/4/2020 14:29	0.001	0.001	0	0.002
8/4/2020 14:30	0.001	0.001	0	0.002
8/4/2020 14:31	0.001	0.001	0	0.002
8/4/2020 14:32	0.001	0.001	0	0.002
8/4/2020 14:33	0.001	0.001	0	0.002
8/4/2020 14:34	0.001	0.001	0	0.002
8/4/2020 14:35	0.001	0.001	0	0.002
8/4/2020 14:36	0.001	0.001	0	0.002
8/4/2020 14:37	0.001	0.001	0	0.002
8/4/2020 14:38	0.001	0.001	0	0.002
8/4/2020 14:39	0.001	0.001	0	0.002
8/4/2020 14:40	0.001	0.001	0	0.002
8/4/2020 14:41	0.001	0.001	0	0.002
8/4/2020 14:42	0.001	0.001	0	0.002
8/4/2020 14:43	0.001	0.001	0	0.002
8/4/2020 14:44	0.001	0.001	0	0.002
8/4/2020 14:45	0.001	0.001	0	0.002
8/4/2020 14:46	0.001	0.001	0	0.002
8/4/2020 14:47	0.001	0.001	0	0.002
8/4/2020 14:48	0.001	0.001	0	0.002
8/4/2020 14:49	0.001	0.001	0	0.002
8/4/2020 14:50	0.001	0.001	0	0.002
8/4/2020 14:51	0.001	0.001	0	0.002
8/4/2020 14:52	0.001	0.001	0	0.002

Former Coyne Textile
CAMP Station - CHA #3
Remedial Design Construction

Timestamp	Mass Concentration Total (mg/m3)	Dustrak TWA (mg/m3)	PID (ppm)	PID TWA (ppm)
8/4/2020 14:53	0.001	0.001	0	0.002
8/4/2020 14:54	0.001	0.001	0	0.002
8/4/2020 14:55	0.001	0.001	0	0.002
8/4/2020 14:56	0.001	0.001	0	0.002
8/4/2020 14:57	0.001	0.001	0	0.002
8/4/2020 14:58	0.001	0.001	0	0.002
8/4/2020 14:59	0.001	0.001	0	0.002
8/4/2020 15:00	0.001	0.001	0	0.002
8/4/2020 15:01	0.001	0.001	0	0.002
8/4/2020 15:02	0.001	0.001	0	0.002
8/4/2020 15:03	0.001	0.001	0	0.002
8/4/2020 15:04	0.001	0.001	0	0.002
8/4/2020 15:05	0.001	0.001	0	0.002
8/4/2020 15:06	0.001	0.001	0	0.002
8/4/2020 15:07	0.001	0.001	0	0.002
8/4/2020 15:08	0.001	0.001	0	0.002
8/4/2020 15:09	0.001	0.001	0	0.002
8/4/2020 15:10	0.001	0.001	0	0.002
8/4/2020 15:11	0.001	0.001	0	0.002
8/4/2020 15:12	Dustrack stopped recording		0	0.002
8/4/2020 15:13			0	0.002
8/4/2020 15:14			0	0.002
8/4/2020 15:15			0	0.002
8/4/2020 15:16			0	0.002
8/4/2020 15:17			0	0.002
8/4/2020 15:18			0	0.002
8/4/2020 15:19			0	0.002
8/4/2020 15:20			0	0.002
8/4/2020 15:21			0	0.002
8/4/2020 15:22			0	0.002
8/4/2020 15:23			0	0.002
8/4/2020 15:24			0.086	0.002
8/4/2020 15:25			0.118	0.002
8/4/2020 15:26			0.139	0.002
8/4/2020 15:32	0.012	0.012	0.135	0.002
8/4/2020 15:33	0.014	0.013	0.128	0.002
8/4/2020 15:34	0.014	0.0133	0.126	0.002
8/4/2020 15:35	0.013	0.0133	0.12	0.002
8/4/2020 15:36	0.013	0.0132	0.119	0.002
8/4/2020 15:37	0.015	0.0135	0.118	0.002
8/4/2020 15:38	0.013	0.0134	0.116	0.002
8/4/2020 15:39	0.012	0.0133	0.124	0.002
8/4/2020 15:40	0.012	0.0131	0.125	0.002

Former Coyne Textile
CAMP Station - CHA #3
Remedial Design Construction

Timestamp	Mass Concentration Total (mg/m3)	Dustrak TWA (mg/m3)	PID (ppm)	PID TWA (ppm)
8/4/2020 15:41	0.012	0.013	0.128	0.002
8/4/2020 15:42	0.012	0.0129	0.13	0.002
8/4/2020 15:43	0.013	0.0129	0.13	0.002
8/4/2020 15:44	0.013	0.0129	0.134	0.002
8/4/2020 15:45	0.013	0.0129	0.142	0.002
8/4/2020 15:46	0.012	0.0129	0.148	0.002
8/4/2020 15:47	0.012	0.0129	0.158	0.002
8/4/2020 15:48	0.014	0.0129	0.152	0
8/4/2020 15:49	0.014	0.0129	0.163	0
8/4/2020 15:50	0.011	0.0127	0.157	0
8/4/2020 15:51	0.011	0.0126	0.171	0
8/4/2020 15:52	0.011	0.0123	0.162	0.001
8/4/2020 15:53	0.011	0.0122	0.166	0.001
8/4/2020 15:54	0.011	0.0121	0.173	0.001
8/4/2020 15:55	0.011	0.0121	0.172	0.001
8/4/2020 15:56	0.011	0.012	0.177	0.002
8/4/2020 15:57	0.011	0.0119	0.181	0.002
8/4/2020 15:58	0.011	0.0118	0.182	0.002
8/4/2020 15:59	0.011	0.0117	0.186	0.002
8/4/2020 16:00	0.011	0.0115	0.194	0.003
8/4/2020 16:01	0.011	0.0115	0.195	0.003
8/4/2020 16:02	0.011	0.0114	0.203	0.003
8/4/2020 16:03	0.011	0.0112	0.198	0.003
8/4/2020 16:04	0.013	0.0111	0.203	0.004
8/4/2020 16:05	0.012	0.0112	0.217	0.004
8/4/2020 16:06	0.013	0.0113	0.21	0.004
8/4/2020 16:07	0.013	0.0115	0.207	0.005
8/4/2020 16:08	0.012	0.0115	0.209	0.005
8/4/2020 16:09	0.011	0.0115	0.205	0.005
8/4/2020 16:10	0.011	0.0115	0.21	0.006
8/4/2020 16:11	0.01	0.0115	0.214	0.006
8/4/2020 16:12	0.01	0.0114	0.993	0.006
8/4/2020 16:13	0.01	0.0113	1.351	0.007
8/4/2020 16:14	0.01	0.0113	1.554	0.007
8/4/2020 16:15	0.01	0.0112	1.67	0.007
8/4/2020 16:16	0.009	0.0111	1.77	0.008
8/4/2020 16:17	0.01	0.011	1.855	0.008
8/4/2020 16:18	0.011	0.011	1.844	0.008
8/4/2020 16:19	0.011	0.0109	1.804	0.009
8/4/2020 16:20	0.01	0.0107	1.824	0.009
8/4/2020 16:21	0.01	0.0105	1.723	0.01
8/4/2020 16:22	0.009	0.0103	1.668	0.01
8/4/2020 16:23	0.009	0.0101	1.697	0.01

Former Coyne Textile
CAMP Station - CHA #3
Remedial Design Construction

Timestamp	Mass Concentration Total (mg/m3)	Dustrak TWA (mg/m3)	PID (ppm)	PID TWA (ppm)
8/4/2020 16:24	0.01	0.01	1.656	0.011
8/4/2020 16:25	0.01	0.0099	1.566	0.011
8/4/2020 16:26	0.01	0.0099	1.552	0.012
8/4/2020 16:27	0.011	0.01	1.482	0.012
8/4/2020 16:28	0.011	0.0101	1.439	0.013
8/4/2020 16:29	0.011	0.0101	1.403	0.013
8/4/2020 16:30	0.011	0.0102	1.359	0.013
8/5/2020 7:11	0.013	0.013	1.429	0.01
8/5/2020 7:12	0.017	0.015	1.464	0.013
8/5/2020 7:13	0.016	0.0153	1.442	0.017
8/5/2020 7:14	0.017	0.0158	1.441	0.02
8/5/2020 7:15	0.015	0.0156	1.408	0.024
8/5/2020 7:16	0.015	0.0155	1.408	0.028
8/5/2020 7:17	0.016	0.0156	1.408	0.032
8/5/2020 7:18	0.015	0.0155	1.366	0.036
8/5/2020 7:19	0.015	0.0154	1.421	0.039
8/5/2020 7:20	0.014	0.0153	1.46	0.043
8/5/2020 7:21	0.016	0.0154	1.357	0.046
8/5/2020 7:22	0.015	0.0153	1.334	0.05
8/5/2020 7:23	0.014	0.0152	1.318	0.053
8/5/2020 7:24	0.014	0.0151	1.29	0.056
8/5/2020 7:25	0.014	0.0151	1.28	0.059
8/5/2020 7:26	0.013	0.0151	1.36	0.062
8/5/2020 7:27	0.014	0.0149	1.227	0.065
8/5/2020 7:28	0.015	0.0148	1.226	0.068
8/5/2020 7:29	0.017	0.0148	1.225	0.071
8/5/2020 7:30	0.016	0.0149	1.258	0.074
8/5/2020 7:31	0.015	0.0149	1.288	0.077
8/5/2020 7:32	0.015	0.0148	1.412	0.08
8/5/2020 7:33	0.017	0.0149	1.482	0.083
8/5/2020 7:34	0.013	0.0148	1.454	0.086
8/5/2020 7:35	0.013	0.0147	1.517	0.089
8/5/2020 7:36	0.013	0.0145	1.575	0.092
8/5/2020 7:37	0.013	0.0144	1.528	0.095
8/5/2020 7:38	0.013	0.0143	1.531	0.097
8/5/2020 7:39	0.013	0.0143	1.516	0.1
8/5/2020 7:40	0.012	0.0141	1.509	0.103
8/5/2020 7:41	0.013	0.0141	1.48	0.106
8/5/2020 7:42	0.013	0.0141	1.461	0.109
8/5/2020 7:43	0.011	0.0138	1.431	0.112
8/5/2020 7:44	0.024	0.0143	1.44	0.114
8/5/2020 7:45	0.013	0.0141	1.438	0.117
8/5/2020 7:46	0.013	0.0139	1.419	0.12

Former Coyne Textile
CAMP Station - CHA #3
Remedial Design Construction

Timestamp	Mass Concentration Total (mg/m3)	Dustrak TWA (mg/m3)	PID (ppm)	PID TWA (ppm)
8/5/2020 7:47	0.01	0.0136	1.368	0.122
8/5/2020 7:48	0.011	0.0132	1.351	0.125
8/5/2020 7:49	0.011	0.0131	1.347	0.127
8/5/2020 7:50	0.014	0.0131	1.315	0.13
8/5/2020 7:51	0.011	0.013	1.307	0.133
8/5/2020 7:52	0.01	0.0128	1.294	0.135
8/5/2020 7:53	0.011	0.0127	1.271	0.139
8/5/2020 7:54	0.011	0.0125	1.242	0.142
8/5/2020 7:55	0.012	0.0125	1.232	0.145
8/5/2020 7:56	0.017	0.0128	1.228	0.148
8/5/2020 7:57	0.011	0.0127	1.198	0.151
8/5/2020 7:58	0.018	0.0131	1.218	0.154
8/5/2020 7:59	0.013	0.0124	1.207	0.158
8/5/2020 8:00	0.011	0.0123	1.199	0.161
8/5/2020 8:01	0.012	0.0122	1.206	0.164
8/5/2020 8:02	0.011	0.0123	1.205	0.167
8/5/2020 8:03	0.01	0.0122	1.159	0.17
8/5/2020 8:04	0.012	0.0123	1.122	0.173
8/5/2020 8:05	0.009	0.0119	1.07	0.176
8/5/2020 8:06	0.009	0.0118	1.033	0.179
8/5/2020 8:07	0.009	0.0117	1.021	0.182
8/5/2020 8:08	0.009	0.0116	1.035	0.184
8/5/2020 8:09	0.011	0.0116	1.008	0.187
8/5/2020 8:10	0.009	0.0114	0.978	0.19
8/5/2020 8:11	0.009	0.0109	0.968	0.193
8/5/2020 8:12	0.01	0.0108	0.949	0.195
8/5/2020 8:13	0.01	0.0103	0.967	0.198
8/5/2020 8:14	0.015	0.0104	0.955	0.201
8/5/2020 8:15	0.009	0.0103	0.985	0.203
8/5/2020 8:16	0.01	0.0101	0.97	0.206
8/5/2020 8:17	0.008	0.0099	0.958	0.208
8/5/2020 8:18	0.009	0.0099	0.92	0.211
8/5/2020 8:19	0.009	0.0097	0.913	0.213
8/5/2020 8:20	0.009	0.0097	0.895	0.216
8/5/2020 8:21	0.009	0.0097	0.893	0.218
8/5/2020 8:22	0.009	0.0097	0.873	0.221
8/5/2020 8:23	0.009	0.0097	0.856	0.223
8/5/2020 8:24	0.008	0.0095	0.835	0.226
8/5/2020 8:25	0.008	0.0094	0.805	0.228
8/5/2020 8:26	0.009	0.0094	0.735	0.23
8/5/2020 8:27	0.008	0.0093	0.689	0.232
8/5/2020 8:28	0.008	0.0091	0.351	0.234
8/5/2020 8:29	0.007	0.0086	0.354	0.236

Former Coyne Textile
CAMP Station - CHA #3
Remedial Design Construction

Timestamp	Mass Concentration Total (mg/m3)	Dustrak TWA (mg/m3)	PID (ppm)	PID TWA (ppm)
8/5/2020 8:30	0.007	0.0085	0.348	0.238
8/5/2020 8:31	0.007	0.0083	0.329	0.24
8/5/2020 8:32	0.008	0.0083	0.322	0.242
8/5/2020 8:33	0.006	0.0081	0.313	0.244
8/5/2020 8:34	0.008	0.008	0.304	0.246
8/5/2020 8:35	0.007	0.0079	0.3	0.248
8/5/2020 8:36	0.007	0.0077	0.294	0.251
8/5/2020 8:37	0.007	0.0076	0.297	0.253
8/5/2020 8:38	0.011	0.0077	0.295	0.254
8/5/2020 8:39	0.007	0.0077	0.299	0.256
8/5/2020 8:40	0.006	0.0075	0.292	0.258
8/5/2020 8:41	0.006	0.0073	0.298	0.26
8/5/2020 8:42	0.007	0.0073	0.301	0.262
8/5/2020 8:43	0.014	0.0077	0.313	0.264
8/5/2020 8:44	0.006	0.0076	0.31	0.265
8/5/2020 8:45	0.008	0.0077	0.304	0.267
8/5/2020 8:46	0.007	0.0077	0.292	0.269
8/5/2020 8:52	0.021	0.0093	0.29	0.001
8/5/2020 8:53	0.008	0.009	0.305	0.002
8/5/2020 8:54	0.008	0.0091	0.294	0.003
8/5/2020 8:55	0.009	0.0094	0.309	0.003
8/5/2020 8:56	0.008	0.0096	0.31	0.004
8/5/2020 8:57	0.009	0.0098	0.307	0.005
8/5/2020 8:58	0.008	0.0092	0.308	0.005
8/5/2020 8:59	0.007	0.0093	0.305	0.006
8/5/2020 9:00	0.009	0.0094	0.298	0.007
8/5/2020 9:01	0.007	0.0094	0.304	0.007
8/5/2020 9:02	0.007	0.0092	0.295	0.008
8/5/2020 9:03	0.007	0.009	0.306	0.008
8/5/2020 9:04	0.007	0.0088	0.279	0.009
8/5/2020 9:05	0.009	0.0089	0.295	0.01
8/5/2020 9:06	0.007	0.0087	0.278	0.01
8/5/2020 9:07	0.007	0.0078	0.279	0.011
8/5/2020 9:08	0.006	0.0077	0.27	0.012
8/5/2020 9:09	0.006	0.0075	0.289	0.012
8/5/2020 9:10	0.007	0.0074	0.274	0.013
8/5/2020 9:11	0.011	0.0076	0.269	0.013
8/5/2020 9:12	0.006	0.0074	0.251	0.014
8/5/2020 9:13	0.007	0.0073	0.238	0.015
8/5/2020 9:14	0.007	0.0073	0.229	0.015
8/5/2020 9:15	0.011	0.0075	0.22	0.016
8/5/2020 9:16	0.006	0.0074	0.217	0.017
8/5/2020 9:17	0.005	0.0073	0.21	0.017

Former Coyne Textile
CAMP Station - CHA #3
Remedial Design Construction

Timestamp	Mass Concentration Total (mg/m3)	Dustrak TWA (mg/m3)	PID (ppm)	PID TWA (ppm)
8/5/2020 9:18	0.007	0.0073	0.201	0.018
8/5/2020 9:19	0.007	0.0073	0.198	0.018
8/5/2020 9:20	0.006	0.0071	0.189	0.019
8/5/2020 9:21	0.006	0.007	0.187	0.02
8/5/2020 9:22	0.006	0.0069	0.183	0.02
8/5/2020 9:23	0.006	0.0069	0.177	0.021
8/5/2020 9:24	0.005	0.0069	0.178	0.021
8/5/2020 9:25	0.006	0.0068	0.17	0.022
8/5/2020 9:26	0.006	0.0065	0.167	0.023
8/5/2020 9:27	0.008	0.0066	0.175	0.023
8/5/2020 9:28	0.006	0.0065	0.182	0.024
8/5/2020 9:29	0.007	0.0065	0.178	0.024
8/5/2020 9:30	0.007	0.0063	0.177	0.025
8/5/2020 9:31	0.006	0.0063	0.176	0.025
8/5/2020 9:32	0.009	0.0065	0.172	0.026
8/5/2020 9:33	0.007	0.0065	0.169	0.027
8/5/2020 9:34	0.006	0.0065	0.174	0.027
8/5/2020 9:35	0.006	0.0065	0.17	0.027
8/5/2020 9:36	0.006	0.0065	0.171	0.028
8/5/2020 9:37	0.008	0.0066	0.166	0.028
8/5/2020 9:38	0.006	0.0066	0.161	0.029
8/5/2020 9:39	0.007	0.0067	0.162	0.029
8/5/2020 9:40	0.006	0.0067	0.163	0.03
8/5/2020 9:41	0.006	0.0067	0.159	0.03
8/5/2020 9:42	0.007	0.0067	0.157	0.03
8/5/2020 9:43	0.005	0.0066	0.155	0.031
8/5/2020 9:44	0.006	0.0065	0.148	0.031
8/5/2020 9:45	0.006	0.0065	0.142	0.031
8/5/2020 9:46	0.009	0.0067	0.141	0.032
8/5/2020 9:47	0.005	0.0064	0.147	0.032
8/5/2020 9:48	0.005	0.0063	0.147	0.032
8/5/2020 9:49	0.005	0.0062	0.149	0.033
8/5/2020 9:50	0.005	0.0061	0.143	0.033
8/5/2020 9:51	0.006	0.0061	0.141	0.034
8/5/2020 9:52	0.005	0.0059	0.147	0.034
8/5/2020 9:53	0.006	0.0059	0.15	0.034
8/5/2020 9:54	0.005	0.0058	0.157	0.035
8/5/2020 9:55	0.006	0.0058	0.156	0.035
8/5/2020 9:56	0.006	0.0058	0.151	0.035
8/5/2020 9:57	0.005	0.0057	0.143	0.036
8/5/2020 9:58	0.006	0.0057	0.141	0.036
8/5/2020 9:59	0.006	0.0057	0.14	0.036
8/5/2020 10:00	0.006	0.0057	0.137	0.037

Former Coyne Textile
CAMP Station - CHA #3
Remedial Design Construction

Timestamp	Mass Concentration Total (mg/m3)	Dustrak TWA (mg/m3)	PID (ppm)	PID TWA (ppm)
8/5/2020 10:01	0.005	0.0055	0.132	0.037
8/5/2020 10:02	0.005	0.0055	0.126	0.037
8/5/2020 10:03	0.006	0.0055	0.119	0.038
8/5/2020 10:04	0.005	0.0055	0.117	0.038
8/5/2020 10:05	0.014	0.0061	0.118	0.038
8/5/2020 10:06	0.007	0.0062	0.11	0.039
8/5/2020 10:07	0.004	0.0061	0.108	0.039
8/5/2020 10:08	0.005	0.0061	0.104	0.039
8/5/2020 10:09	0.004	0.006	0.097	0.04
8/5/2020 10:10	0.004	0.0059	0.093	0.04
8/5/2020 10:11	0.004	0.0057	0.093	0.04
8/5/2020 10:12	0.004	0.0057	0.091	0.04
8/5/2020 10:13	0.004	0.0055	0.092	0.041
8/5/2020 10:14	0.007	0.0056	0.089	0.041
8/5/2020 10:15	0.008	0.0057	0.094	0.041
8/5/2020 10:16	0.006	0.0058	0.085	0.042
8/5/2020 10:17	0.005	0.0058	0.089	0.042
8/5/2020 10:18	0.006	0.0058	0.092	0.042
8/5/2020 10:19	0.005	0.0058	0.098	0.043
8/5/2020 10:20	0.004	0.0051	0.093	0.043
8/5/2020 10:21	0.004	0.0049	0.088	0.043
8/5/2020 10:22	0.006	0.0051	0.093	0.043
8/5/2020 10:23	0.006	0.0051	0.091	0.044
8/5/2020 10:24	0.009	0.0055	0.089	0.044
8/5/2020 10:25	0.01	0.0059	0.091	0.044
8/5/2020 10:26	0.007	0.0061	0.087	0.044
8/5/2020 10:27	0.006	0.0062	0.097	0.045
8/5/2020 10:28	0.005	0.0063	0.094	0.045
8/5/2020 10:29	0.005	0.0061	0.094	0.045
8/5/2020 10:30	0.005	0.0059	0.097	0.045
8/5/2020 10:31	0.005	0.0059	0.097	0.045
8/5/2020 10:32	0.006	0.0059	0.091	0.046
8/5/2020 10:33	0.004	0.0058	0.096	0.046
8/5/2020 10:34	0.004	0.0057	0.101	0.046
8/5/2020 10:35	0.005	0.0058	0.107	0.046
8/5/2020 10:36	0.005	0.0059	0.104	0.046
8/5/2020 10:37	0.005	0.0058	0.102	0.047
8/5/2020 10:38	0.006	0.0058	0.102	0.047
8/5/2020 10:39	0.005	0.0055	0.107	0.047
8/5/2020 10:40	0.006	0.0053	0.114	0.047
8/5/2020 10:41	0.005	0.0051	0.112	0.047
8/5/2020 10:42	0.005	0.0051	0.116	0.047
8/5/2020 10:43	0.005	0.0051	0.112	0.048

Former Coyne Textile
CAMP Station - CHA #3
Remedial Design Construction

Timestamp	Mass Concentration Total (mg/m3)	Dustrak TWA (mg/m3)	PID (ppm)	PID TWA (ppm)
8/5/2020 10:44	0.005	0.0051	0.115	0.048
8/5/2020 10:45	0.006	0.0051	0.116	0.048
8/5/2020 10:46	0.009	0.0054	0.111	0.048
8/5/2020 10:47	0.008	0.0055	0.123	0.048
8/5/2020 10:48	0.015	0.0063	0.113	0.049
8/5/2020 10:49	0.009	0.0066	0.109	0.049
8/5/2020 10:50	0.009	0.0069	0.109	0.049
8/5/2020 10:51	0.006	0.0069	0.105	0.049
8/5/2020 10:52	0.006	0.007	0.103	0.049
8/5/2020 10:53	0.006	0.007	0.102	0.05
8/5/2020 10:54	0.009	0.0073	0.11	0.05
8/5/2020 10:55	0.007	0.0073	0.104	0.05
8/5/2020 10:56	0.005	0.0073	0.106	0.05
8/5/2020 10:57	0.007	0.0075	0.11	0.05
8/5/2020 10:58	0.01	0.0078	0.105	0.051
8/5/2020 10:59	0.006	0.0079	0.104	0.051
8/5/2020 11:00	0.005	0.0078	0.1	0.051
8/5/2020 11:01	0.007	0.0077	0.106	0.051
8/5/2020 11:02	0.01	0.0078	0.094	0.052
8/5/2020 11:03	0.007	0.0073	0.1	0.052
8/5/2020 11:04	0.007	0.0071	0.102	0.052
8/5/2020 11:05	0.007	0.007	0.096	0.052
8/5/2020 11:06	0.007	0.0071	0.091	0.053
8/5/2020 11:07	0.014	0.0076	0.096	0.053
8/5/2020 11:08	0.008	0.0077	0.091	0.053
8/5/2020 11:09	0.021	0.0085	0.089	0.053
8/5/2020 11:10	0.005	0.0084	0.084	0.053
8/5/2020 11:11	0.014	0.009	0.082	0.054
8/5/2020 11:12	0.007	0.009	0.085	0.054
8/5/2020 11:13	0.002	0.0085	0.085	0.054
8/5/2020 11:14	0.004	0.0083	0.082	0.054
8/5/2020 11:15	0.01	0.0087	0.084	0.055
8/5/2020 11:16	0.015	0.0092	0.086	0.055
8/5/2020 11:17	0.007	0.009	0.084	0.055
8/5/2020 11:18	0.004	0.0088	0.085	0.055
8/5/2020 11:19	0.004	0.0086	0.083	0.055
8/5/2020 11:20	0.002	0.0083	0.096	0.056
8/5/2020 11:21	0.002	0.0079	0.092	0.056
8/5/2020 11:22	0.002	0.0071	0.085	0.056
8/5/2020 11:23	0.002	0.0067	0.087	0.056
8/5/2020 11:24	0.002	0.0055	0.084	0.056
8/5/2020 11:25	0.002	0.0053	0.086	0.057
8/5/2020 11:26	0.002	0.0045	0.094	0.057

Former Coyne Textile
CAMP Station - CHA #3
Remedial Design Construction

Timestamp	Mass Concentration Total (mg/m3)	Dustrak TWA (mg/m3)	PID (ppm)	PID TWA (ppm)
8/5/2020 11:27	0.002	0.0041	0.083	0.057
8/5/2020 11:28	0.002	0.0041	0.079	0.057
8/5/2020 11:29	0.002	0.004	0.087	0.057
8/5/2020 11:30	0.002	0.0035	0.075	0.058
8/5/2020 11:31	0.002	0.0026	0.073	0.058
8/5/2020 11:32	0.002	0.0023	0.074	0.058
8/5/2020 11:33	0.002	0.0021	0.076	0.058
8/5/2020 11:34	0.002	0.002	0.069	0.058
8/5/2020 11:35	0.002	0.002	0.059	0.059
8/5/2020 11:36	0.002	0.002	0.055	0.059
8/5/2020 11:37	0.002	0.002	0.049	0.059
8/5/2020 11:38	0.002	0.002	0.051	0.059
8/5/2020 11:39	0.002	0.002	0.047	0.059
8/5/2020 11:40	0.002	0.002	0.046	0.059
8/5/2020 11:41	0.002	0.002	0.042	0.06
8/5/2020 11:42	0.002	0.002	0.048	0.06
8/5/2020 11:43	0.002	0.002	0.041	0.06
8/5/2020 11:44	0.002	0.002	0.037	0.06
8/5/2020 11:45	0.002	0.002	0.036	0.06
8/5/2020 11:46	0.002	0.002	0.038	0.06
8/5/2020 11:47	0.002	0.002	0.042	0.061
8/5/2020 11:48	0.002	0.002	0.033	0.061
8/5/2020 11:49	0.002	0.002	0.03	0.061
8/5/2020 11:50	0.002	0.002	0.033	0.061
8/5/2020 11:51	0.002	0.002	0.036	0.061
8/5/2020 11:52	0.002	0.002	0.032	0.061
8/5/2020 11:53	0.002	0.002	0.033	0.062
8/5/2020 11:54	0.002	0.002	0.036	0.062
8/5/2020 11:55	0.002	0.002	0.038	0.062
8/5/2020 11:56	0.002	0.002	0.038	0.062
8/5/2020 11:57	0.002	0.002	0.031	0.062
8/5/2020 11:58	0.002	0.002	0.033	0.062
8/5/2020 11:59	0.002	0.002	0.118	0.062
8/5/2020 12:00	0.002	0.002	0.195	0.062
8/5/2020 12:01	0.002	0.002	0.212	0.062
8/5/2020 12:02	0.002	0.002	0.21	0.063
8/5/2020 12:03	0.002	0.002	0.194	0.063
8/5/2020 12:04	0.002	0.002	0.173	0.063
8/5/2020 12:05	0.002	0.002	0.156	0.063
8/5/2020 12:06	0.002	0.002	0.145	0.063
8/5/2020 12:07	0.002	0.002	0.145	0.063
8/5/2020 12:08	0.002	0.002	0.127	0.063
8/5/2020 12:09	0.002	0.002	0.12	0.063

Former Coyne Textile
CAMP Station - CHA #3
Remedial Design Construction

Timestamp	Mass Concentration Total (mg/m3)	Dustrak TWA (mg/m3)	PID (ppm)	PID TWA (ppm)
8/5/2020 12:10	0.002	0.002	0.116	0.063
8/5/2020 12:11	0.002	0.002	0.248	0.063
8/5/2020 12:12	0.002	0.002	0.287	0.063
8/5/2020 12:13	0.002	0.002	0.262	0.063
8/5/2020 12:14	0.002	0.002	0.246	0.063
8/5/2020 12:15	0.002	0.002	0.25	0.064
8/5/2020 12:16	0.002	0.002	0.25	0.064
8/5/2020 12:17	0.002	0.002	0.238	0.064
8/5/2020 12:18	0.002	0.002	0.231	0.064
8/5/2020 12:19	0.002	0.002	0.219	0.064
8/5/2020 12:20	0.007	0.0023	0.255	0.064
8/5/2020 12:21	0.008	0.0027	0.301	0.065
8/5/2020 12:22	0.008	0.0031	0.265	0.065
8/5/2020 12:23	0.008	0.0035	0.279	0.065
8/5/2020 12:24	0.008	0.0039	0.291	0.066
8/5/2020 12:25	0.008	0.0043	0.277	0.066
8/5/2020 12:26	0.008	0.0047	0.26	0.067
8/5/2020 12:27	0.008	0.0051	0.261	0.067
8/5/2020 12:28	0.008	0.0055	0.264	0.067
8/5/2020 12:29	0.008	0.0059	0.261	0.067
8/5/2020 12:30	0.008	0.0063	0.264	0.068
8/5/2020 12:31	0.008	0.0067	0.265	0.068
8/5/2020 12:32	0.008	0.0071	0.254	0.069
8/5/2020 12:33	0.008	0.0075	0.269	0.069
8/5/2020 12:34	0.008	0.0079	0.264	0.07
8/5/2020 12:35	0.008	0.008	0.268	0.07
8/5/2020 12:36	0.008	0.008	0.266	0.071
8/5/2020 12:37	0.008	0.008	0.269	0.071
8/5/2020 12:38	0.008	0.008	0.259	0.072
8/5/2020 12:39	0.008	0.008	0.266	0.072
8/5/2020 12:42	-0.034	0.0048	0.264	0.074
8/5/2020 12:43	-0.038	0.0012	0.278	0.074
8/5/2020 12:44	-0.039	-0.0024	0.255	0.075
8/5/2020 12:45	0	-0.003	0.241	0.076
8/5/2020 12:46	0	-0.0036	0.219	0.076
8/5/2020 12:47	0.002	-0.0041	0.236	0.077
8/5/2020 12:48	0	-0.0047	0.249	0.077
8/5/2020 12:49	0	-0.0053	0.222	0.078
8/5/2020 12:50	0	-0.0059	0.23	0.078
8/5/2020 12:51	0	-0.0065	0.237	0.079
8/5/2020 12:52	0.01	-0.0064	0.246	0.08
8/5/2020 12:53	0	-0.007	0.255	0.08
8/5/2020 12:54	0.001	-0.0075	0.254	0.081

Former Coyne Textile
CAMP Station - CHA #3
Remedial Design Construction

Timestamp	Mass Concentration Total (mg/m3)	Dustrak TWA (mg/m3)	PID (ppm)	PID TWA (ppm)
8/5/2020 12:55	0.001	-0.0069	0.251	0.081
8/5/2020 12:56	0	-0.0065	0.245	0.082
8/5/2020 12:57	0.001	-0.0041	0.248	0.082
8/5/2020 12:58	0	-0.0016	0.248	0.083
8/5/2020 12:59	0	0.001	0.241	0.083
8/5/2020 13:00	0	0.001	0.252	0.084
8/5/2020 13:01	0.003	0.0012	0.237	0.085
8/5/2020 13:02	0	0.0011	0.238	0.085
8/5/2020 13:03	0	0.0011	0.24	0.086
8/5/2020 13:04	0	0.0011	0.224	0.086
8/5/2020 13:05	0.011	0.0018	0.234	0.087
8/5/2020 13:06	0.073	0.0067	0.245	0.087
8/5/2020 13:07	0	0.006	0.249	0.088
8/5/2020 13:08	0.016	0.0071	0.243	0.088
8/5/2020 13:09	0.016	0.0081	0.256	0.089
8/5/2020 13:10	0.056	0.0117	0.25	0.089
8/5/2020 13:11	-0.001	0.0117	0.267	0.09
8/5/2020 13:12	-0.001	0.0115	0.252	0.09
8/5/2020 13:13	0.006	0.0119	0.242	0.091
8/5/2020 13:14	0.052	0.0154	0.265	0.091
8/5/2020 13:15	0.043	0.0183	0.228	0.092
8/5/2020 13:16	0.006	0.0185	0.25	0.092
8/5/2020 13:17	0.015	0.0195	0.229	0.093
8/5/2020 13:18	0.043	0.0223	0.263	0.093
8/5/2020 13:19	0.183	0.0345	0.248	0.094
8/5/2020 13:20	0.01	0.0345	0.263	0.094
8/5/2020 13:21	0.004	0.0299	0.274	0.095
8/5/2020 13:22	0.001	0.0299	0.285	0.095
8/5/2020 13:23	-0.001	0.0288	0.289	0.096
8/5/2020 13:24	-0.001	0.0277	0.302	0.096
8/5/2020 13:25	0.001	0.024	0.304	0.097
8/5/2020 13:26	0	0.0241	0.322	0.097
8/5/2020 13:27	-0.001	0.0241	0.331	0.098
8/5/2020 13:28	-0.001	0.0236	0.337	0.098
8/5/2020 13:29	-0.001	0.0201	0.341	0.099
8/5/2020 13:30	-0.001	0.0171	0.34	0.099
8/5/2020 13:31	0.001	0.0168	0.347	0.1
8/5/2020 13:32	0.001	0.0159	0.336	0.1
8/5/2020 13:33	0	0.013	0.343	0.101
8/5/2020 13:34	-0.001	0.0007	0.358	0.101
8/5/2020 13:35	0	0.0001	0.357	0.102
8/5/2020 13:36	0.003	0	0.361	0.103
8/5/2020 13:37	0.002	0.0001	0.383	0.103

Former Coyne Textile
CAMP Station - CHA #3
Remedial Design Construction

Timestamp	Mass Concentration Total (mg/m3)	Dustrak TWA (mg/m3)	PID (ppm)	PID TWA (ppm)
8/5/2020 13:38	0	0.0001	0.355	0.104
8/5/2020 13:39	-0.001	0.0001	0.324	0.104
8/5/2020 13:40	0.004	0.0003	0.359	0.105
8/5/2020 13:41	-0.001	0.0003	0.328	0.105
8/5/2020 13:42	-0.002	0.0002	0.359	0.106
8/5/2020 13:43	-0.002	0.0001	0.348	0.106
8/5/2020 13:44	-0.002	0.0001	0.357	0.107
8/5/2020 13:45	-0.001	0.0001	0.34	0.107
8/5/2020 13:46	-0.001	-0.0001	0.353	0.108
8/5/2020 13:47	0.003	0.0001	0.364	0.109
8/5/2020 13:48	0.009	0.0007	0.336	0.109
8/5/2020 13:49	-0.002	0.0006	0.325	0.11
8/5/2020 13:50	0.005	0.0009	0.35	0.111
8/5/2020 13:51	-0.002	0.0006	0.375	0.111
8/5/2020 13:52	-0.002	0.0003	0.371	0.112
8/5/2020 13:53	-0.002	0.0002	0.379	0.113
8/5/2020 13:54	-0.002	0.0001	0.365	0.114
8/5/2020 13:55	-0.002	-0.0003	0.374	0.114
8/5/2020 13:56	-0.002	-0.0003	0.37	0.115
8/5/2020 13:57	-0.002	-0.0003	0.374	0.116
8/5/2020 13:58	0	-0.0002	0.355	0.116
8/5/2020 13:59	-0.001	-0.0001	0.378	0.117
8/5/2020 14:00	-0.001	-0.0001	0.349	0.118
8/5/2020 14:01	-0.001	-0.0001	0.37	0.119
8/5/2020 14:02	-0.001	-0.0004	0.368	0.119
8/5/2020 14:03	-0.002	-0.0011	0.339	0.12
8/5/2020 14:04	-0.001	-0.0011	0.382	0.121
8/5/2020 14:05	-0.001	-0.0015	0.388	0.122
8/5/2020 14:06	-0.001	-0.0014	0.381	0.122
8/5/2020 14:07	0	-0.0013	0.386	0.123
8/5/2020 14:08	-0.002	-0.0013	0.386	0.124
8/5/2020 14:09	-0.001	-0.0012	0.383	0.125
8/5/2020 14:10	-0.001	-0.0011	0.394	0.125
8/5/2020 14:11	-0.002	-0.0011	0.384	0.126
8/5/2020 14:12	-0.002	-0.0011	0.395	0.127
8/5/2020 14:13	-0.002	-0.0013	0.4	0.127
8/5/2020 14:14	-0.002	-0.0013	0.39	0.128
8/5/2020 14:15	0	-0.0013	0.399	0.129
8/5/2020 14:16	0.001	-0.0011	0.386	0.13
8/5/2020 14:17	0	-0.0011	0.388	0.131
8/5/2020 14:18	-0.001	-0.001	0.401	0.131
8/5/2020 14:19	-0.002	-0.0011	0.4	0.132
8/5/2020 14:20	-0.003	-0.0012	0.396	0.133

Former Coyne Textile
CAMP Station - CHA #3
Remedial Design Construction

Timestamp	Mass Concentration Total (mg/m3)	Dustrak TWA (mg/m3)	PID (ppm)	PID TWA (ppm)
8/5/2020 14:21	-0.003	-0.0013	0.413	0.134
8/5/2020 14:22	-0.002	-0.0015	0.395	0.134
8/5/2020 14:23	-0.001	-0.0014	0.392	0.135
8/5/2020 14:24	0.004	-0.0011	0.38	0.136
8/5/2020 14:25	-0.001	-0.0011	0.38	0.137
8/5/2020 14:26	-0.002	-0.0011	0.402	0.137
8/5/2020 14:27	-0.002	-0.0011	0.387	0.138
8/5/2020 14:28	0.031	0.0011	0.38	0.139
8/5/2020 14:29	0.078	0.0065	0.392	0.14
8/5/2020 14:30	-0.001	0.0064	0.397	0.141
8/5/2020 14:31	-0.002	0.0062	0.378	0.142
8/5/2020 14:32	-0.002	0.0061	0.367	0.142
8/5/2020 14:33	-0.003	0.0059	0.376	0.143
8/5/2020 14:34	0.004	0.0063	0.387	0.144
8/5/2020 14:35	0.001	0.0066	0.382	0.145
8/5/2020 14:36	0.053	0.0103	0.392	0.146
8/5/2020 14:37	0.003	0.0107	0.368	0.146
8/5/2020 14:38	-0.002	0.0106	0.372	0.147
8/5/2020 14:39	0.018	0.0115	0.348	0.148
8/5/2020 14:40	0.008	0.0121	0.38	0.149
8/5/2020 14:41	0.005	0.0126	0.394	0.15
8/5/2020 14:42	0.008	0.0133	0.404	0.151
8/5/2020 14:43	0.09	0.0172	0.39	0.151
8/5/2020 14:44	0.026	0.0137	0.417	0.152
8/5/2020 14:45	0.013	0.0147	0.408	0.153
8/5/2020 14:46	0.029	0.0167	0.405	0.154
8/5/2020 14:47	0.063	0.0211	0.422	0.155
8/5/2020 14:48	0.069	0.0259	0.423	0.155
8/5/2020 14:49	0.011	0.0263	0.462	0.156
8/5/2020 14:50	0.032	0.0284	0.446	0.157
8/5/2020 14:51	0.015	0.0259	0.432	0.158
8/5/2020 14:52	0.011	0.0264	0.469	0.159
8/5/2020 14:53	-0.003	0.0263	0.473	0.16
8/5/2020 14:54	-0.003	0.0249	0.474	0.16
8/5/2020 14:55	-0.003	0.0242	0.467	0.161
8/5/2020 14:56	-0.003	0.0237	0.475	0.162
8/5/2020 14:57	-0.002	0.023	0.464	0.163
8/5/2020 14:58	-0.002	0.0169	0.473	0.164
8/5/2020 14:59	-0.003	0.0149	0.475	0.164
8/5/2020 15:00	-0.003	0.0139	0.483	0.165
8/5/2020 15:01	0.002	0.0121	0.48	0.166
8/5/2020 15:02	-0.001	0.0078	0.474	0.167
8/5/2020 15:03	-0.001	0.0031	0.467	0.167

Former Coyne Textile
CAMP Station - CHA #3
Remedial Design Construction

Timestamp	Mass Concentration Total (mg/m3)	Dustrak TWA (mg/m3)	PID (ppm)	PID TWA (ppm)
8/5/2020 15:04	-0.003	0.0022	0.453	0.168
8/5/2020 15:05	-0.003	-0.0001	0.448	0.169
8/5/2020 15:06	-0.003	-0.0013	0.45	0.17
8/5/2020 15:07	-0.002	-0.0022	0.449	0.171
8/5/2020 15:08	-0.002	-0.0021	0.444	0.172
8/5/2020 15:09	0.028	-0.0001	0.451	0.172
8/5/2020 15:10	0.001	0.0002	0.447	0.173
8/5/2020 15:11	0	0.0004	0.466	0.174
8/5/2020 15:12	-0.002	0.0004	0.452	0.175
8/5/2020 15:13	-0.003	0.0003	0.474	0.176
8/5/2020 15:14	-0.003	0.0003	0.509	0.177
8/5/2020 15:15	-0.003	0.0003	0.514	0.178
8/5/2020 15:16	-0.003	0	0.518	0.179
8/5/2020 15:17	0.003	0.0003	0.5	0.18
8/5/2020 15:18	0.001	0.0004	0.518	0.181
8/5/2020 15:19	0.02	0.0019	0.522	0.182
8/5/2020 15:20	0	0.0021	0.525	0.183
8/5/2020 15:21	0.086	0.0081	0.52	0.184
8/5/2020 15:22	0.001	0.0083	0.517	0.185
8/5/2020 15:23	-0.003	0.0082	0.528	0.186
8/5/2020 15:24	-0.001	0.0063	0.51	0.187
8/5/2020 15:25	-0.002	0.0061	0.511	0.188
8/5/2020 15:26	0.098	0.0126	0.513	0.189
8/5/2020 15:27	0	0.0127	0.513	0.19
8/5/2020 15:28	-0.002	0.0128	0.51	0.191
8/5/2020 15:29	-0.003	0.0128	0.489	0.192
8/5/2020 15:30	0.007	0.0135	0.496	0.193
8/5/2020 15:31	0.037	0.0161	0.499	0.193
8/5/2020 15:32	-0.002	0.0158	0.492	0.194
8/5/2020 15:33	-0.002	0.0156	0.502	0.195
8/5/2020 15:34	0.058	0.0181	0.507	0.196
8/5/2020 15:35	0.025	0.0198	0.502	0.197
8/5/2020 15:36	0.026	0.0158	0.505	0.198
8/5/2020 15:37	0.046	0.0188	0.504	0.199
8/5/2020 15:38	0.299	0.0389	0.507	0.2
8/5/2020 15:39	0.082	0.0445	0	0.202
8/5/2020 15:40	0.006	0.045	0	0.203
8/5/2020 15:41	0.007	0.0389	0	0.204
8/5/2020 15:42	0.013	0.0398	0	0.205
8/5/2020 15:43	0.003	0.0401	0	0.206
8/5/2020 15:44	-0.001	0.0403	0	0.207
8/5/2020 15:45	0.004	0.0401	0	0.208
8/5/2020 15:46	0.028	0.0395	0	0.209

Former Coyne Textile
CAMP Station - CHA #3
Remedial Design Construction

Timestamp	Mass Concentration Total (mg/m3)	Dustrak TWA (mg/m3)	PID (ppm)	PID TWA (ppm)
8/5/2020 15:47	-0.002	0.0395	0	0.21
8/5/2020 15:48	-0.003	0.0394	0	0.211
8/5/2020 15:49	-0.003	0.0353	0	0.212
8/5/2020 15:50	-0.003	0.0335	0	0.213
8/5/2020 15:51	-0.001	0.0317	0	0.214
8/5/2020 15:52	-0.002	0.0285	0	0.215
8/5/2020 15:53	-0.001	0.0085	0	0.216
8/5/2020 15:54	-0.003	0.0028	0	0.217
8/5/2020 15:55	-0.003	0.0022	0	0.218
8/5/2020 15:56	-0.003	0.0015	0	0.22
8/5/2020 15:57	-0.003	0.0005	0	0.221
8/5/2020 15:58	-0.003	0.0001	0	0.222
8/5/2020 15:59	0.024	0.0017	0	0.223
8/6/2020 7:30	0.008	0.008	0	0
8/6/2020 7:31	0.016	0.012	0	0
8/6/2020 7:32	0.009	0.011	0	0
8/6/2020 7:33	0.011	0.011	0	0
8/6/2020 7:34	0.012	0.0112	0	0
8/6/2020 7:35	0.019	0.0125	0	0
8/6/2020 7:36	0.024	0.0141	0	0
8/6/2020 7:37	0.03	0.0161	0	0
8/6/2020 7:38	0.014	0.0159	0	0
8/6/2020 7:39	0.015	0.0158	0	0
8/6/2020 7:40	0.021	0.0163	0	0
8/6/2020 7:41	0.023	0.0168	0	0
8/6/2020 7:42	0.019	0.017	0	0
8/6/2020 7:43	0.011	0.0166	0	0
8/6/2020 7:44	0.009	0.0161	0	0
8/6/2020 7:45	0.015	0.0165	0	0
8/6/2020 7:46	0.021	0.0169	0	0
8/6/2020 7:47	0.017	0.0174	0	0
8/6/2020 7:48	0.015	0.0177	0	0
8/6/2020 7:58	0.012	0.0148	0	0
8/6/2020 7:59	0.034	0.019	0	0
8/6/2020 8:00	0.021	0.02	0	0
8/6/2020 8:01	0.009	0.018	0	0
8/6/2020 8:02	0.016	0.0178	0	0
8/6/2020 8:03	0.01	0.017	0	0
8/6/2020 8:04	0.016	0.0169	0	0
8/6/2020 8:05	0.02	0.0172	0	0
8/6/2020 8:06	0.026	0.0182	0	0
8/6/2020 8:07	0.044	0.0208	0	0
8/6/2020 8:08	0.02	0.0207	0	0

Former Coyne Textile
CAMP Station - CHA #3
Remedial Design Construction

Timestamp	Mass Concentration Total (mg/m3)	Dustrak TWA (mg/m3)	PID (ppm)	PID TWA (ppm)
8/6/2020 8:09	0.016	0.0203	0	0
8/6/2020 8:10	0.006	0.0192	0	0
8/6/2020 8:11	0.017	0.0191	0	0
8/6/2020 8:12	0.019	0.0191	0	0
8/6/2020 8:13	0.013	0.0191	0	0
8/6/2020 8:14	0.007	0.0173	0	0
8/6/2020 8:15	0.017	0.0171	0	0
8/6/2020 8:16	0.01	0.0171	0	0
8/6/2020 8:17	0.018	0.0173	0	0
8/6/2020 8:18	0.024	0.0182	0	0
8/6/2020 8:19	0.114	0.0247	0	0
8/6/2020 8:20	0.021	0.0248	0	0
8/6/2020 8:21	0.01	0.0237	0	0
8/6/2020 8:22	0.005	0.0211	0	0
8/6/2020 8:23	0.003	0.02	0	0
8/6/2020 8:24	0.003	0.0191	0	0
8/6/2020 8:25	0.003	0.0189	0	0
8/6/2020 8:26	0.004	0.0181	0	0
8/6/2020 8:27	0.006	0.0172	0	0
8/6/2020 8:28	0.006	0.0167	0	0
8/6/2020 8:29	0.013	0.0171	0	0
8/6/2020 8:30	0.007	0.0165	0	0
8/6/2020 8:31	0.03	0.0178	0	0
8/6/2020 8:32	0.03	0.0186	0	0
8/6/2020 8:33	0.013	0.0179	0	0
8/6/2020 8:34	0.002	0.0104	0	0
8/6/2020 8:35	0.005	0.0093	0	0
8/6/2020 8:36	0.016	0.0097	0	0
8/6/2020 8:37	0.016	0.0105	0	0
8/6/2020 8:38	0.003	0.0105	0	0
8/6/2020 8:39	0.002	0.0104	0	0
8/6/2020 8:40	0.002	0.0103	0	0
8/6/2020 8:41	0.002	0.0102	0	0
8/6/2020 8:42	0.002	0.0099	0	0
8/6/2020 8:43	0.002	0.0097	0	0
8/6/2020 8:44	0.004	0.0091	0	0
8/6/2020 8:45	0.017	0.0097	0	0
8/6/2020 8:46	0.005	0.0081	0	0
8/6/2020 8:47	0.003	0.0063	0	0
8/6/2020 8:48	0.006	0.0058	0	0
8/6/2020 8:49	0.005	0.006	0	0
8/6/2020 8:50	0.009	0.0063	0	0
8/6/2020 8:51	0.021	0.0066	0	0

Former Coyne Textile
CAMP Station - CHA #3
Remedial Design Construction

Timestamp	Mass Concentration Total (mg/m3)	Dustrak TWA (mg/m3)	PID (ppm)	PID TWA (ppm)
8/6/2020 8:52	0.02	0.0069	0	0
8/6/2020 8:53	0.012	0.0075	0	0
8/6/2020 8:54	0.031	0.0094	0	0
8/6/2020 8:55	0.01	0.0099	0	0
8/6/2020 8:56	0.007	0.0103	0	0
8/6/2020 8:57	0.004	0.0104	0	0
8/6/2020 8:58	0.002	0.0104	0	0
8/6/2020 8:59	0.001	0.0102	0	0
8/6/2020 9:00	0.007	0.0095	0.026	0
8/6/2020 9:01	0.003	0.0094	0.007	0
8/6/2020 9:02	0.155	0.0195	0	0
8/6/2020 9:03	0.062	0.0233	0	0
8/6/2020 9:04	0	0.0229	0	0
8/6/2020 9:05	0	0.0223	0	0
8/6/2020 9:06	0	0.0209	0	0
8/6/2020 9:07	0	0.0196	0.051	0
8/6/2020 9:08	0	0.0188	0.017	0
8/6/2020 9:09	0	0.0167	0.022	0
8/6/2020 9:10	0	0.0161	0.031	0
8/6/2020 9:11	0.001	0.0157	0	0
8/6/2020 9:12	0	0.0154	0.01	0
8/6/2020 9:13	0	0.0153	0.036	0
8/6/2020 9:14	0	0.0152	0.08	0
8/6/2020 9:15	0	0.0147	0.094	0
8/6/2020 9:16	0	0.0145	0.092	0
8/6/2020 9:17	0	0.0042	0.05	0
8/6/2020 9:18	0	0.0001	0	0
8/6/2020 9:19	0	0.0001	0.003	0
8/6/2020 9:20	0.003	0.0003	0.004	0
8/6/2020 9:21	0	0.0003	0.005	0
8/6/2020 9:22	0.002	0.0004	0.089	0
8/6/2020 9:23	0.007	0.0009	0.098	0
8/6/2020 9:24	0.002	0.001	0.12	0
8/6/2020 9:25	0.001	0.0011	0.107	0
8/6/2020 9:26	0.001	0.0011	0.076	0
8/6/2020 9:27	0.004	0.0013	0.081	0
8/6/2020 9:28	0.015	0.0023	0.068	0
8/6/2020 9:29	0.002	0.0025	0.053	0
8/6/2020 9:30	0.007	0.0029	0.057	0
8/6/2020 9:31	0	0.0029	0.09	0
8/6/2020 9:32	0.001	0.003	0.085	0
8/6/2020 9:33	0	0.003	0	0
8/6/2020 9:34	0	0.003	0.026	0

Former Coyne Textile
CAMP Station - CHA #3
Remedial Design Construction

Timestamp	Mass Concentration Total (mg/m3)	Dustrak TWA (mg/m3)	PID (ppm)	PID TWA (ppm)
8/6/2020 9:35	0	0.0028	0.082	0
8/6/2020 9:36	0.001	0.0029	0.056	0
8/6/2020 9:37	-0.001	0.0027	0.039	0
8/6/2020 9:38	0.016	0.0033	0.117	0
8/6/2020 9:39	0.023	0.0047	0.1	0
8/6/2020 9:40	-0.001	0.0045	0.086	0
8/6/2020 9:41	-0.002	0.0043	0.032	0
8/6/2020 9:42	-0.002	0.0039	0.017	0
8/6/2020 9:43	0.009	0.0035	0.039	0
8/6/2020 9:44	0	0.0034	0.059	0
8/6/2020 9:45	0.007	0.0034	0.031	0
8/6/2020 9:46	0.016	0.0045	0.027	0
8/6/2020 9:47	-0.002	0.0043	0.081	0
8/6/2020 9:48	-0.003	0.0041	0.099	0
8/6/2020 9:49	-0.002	0.0039	0.09	0
8/6/2020 9:50	0	0.0039	0.077	0
8/6/2020 9:51	0	0.0039	0.104	0
8/6/2020 9:52	-0.001	0.0039	0.108	0
8/6/2020 9:53	-0.001	0.0027	0.111	0
8/6/2020 9:54	-0.003	0.001	0.09	0
8/6/2020 9:55	-0.003	0.0009	0.112	0
8/6/2020 9:56	-0.003	0.0008	0.123	0
8/6/2020 9:57	-0.003	0.0007	0.129	0
8/6/2020 9:58	-0.001	0.0001	0.127	0.001
8/6/2020 9:59	0.005	0.0004	0.137	0.001
8/6/2020 10:00	0	-0.0001	0.143	0.001
8/6/2020 10:01	-0.002	-0.0013	0.145	0.001
8/6/2020 10:02	-0.002	-0.0013	0.145	0.001
8/6/2020 10:03	-0.003	-0.0013	0.141	0.001
8/6/2020 10:04	-0.003	-0.0013	0.144	0.001
8/6/2020 10:05	0.011	-0.0006	0.149	0.001
8/6/2020 10:06	0.003	-0.0004	0.137	0.001
8/6/2020 10:07	0.011	0.0004	0.108	0.002
8/6/2020 10:08	-0.002	0.0003	0.082	0.002
8/6/2020 10:09	-0.002	0.0004	0.116	0.002
8/6/2020 10:10	0.009	0.0012	0.057	0.002
8/6/2020 10:11	-0.001	0.0013	0.082	0.002
8/6/2020 10:12	0.001	0.0016	0.074	0.002
8/6/2020 10:13	-0.002	0.0015	0.096	0.003
8/6/2020 10:14	0	0.0012	0.075	0.003
8/6/2020 10:15	-0.003	0.001	0.097	0.003
8/6/2020 10:16	-0.003	0.0009	0.113	0.003
8/6/2020 10:17	-0.003	0.0009	0.095	0.003

Former Coyne Textile
CAMP Station - CHA #3
Remedial Design Construction

Timestamp	Mass Concentration Total (mg/m3)	Dustrak TWA (mg/m3)	PID (ppm)	PID TWA (ppm)
8/6/2020 10:18	-0.003	0.0009	0.095	0.003
8/6/2020 10:19	-0.003	0.0009	0.117	0.003
8/6/2020 10:20	-0.003	-0.0001	0.112	0.004
8/6/2020 10:21	-0.003	-0.0005	0.133	0.004
8/6/2020 10:22	-0.003	-0.0014	0.112	0.004
8/6/2020 10:23	-0.001	-0.0013	0.115	0.004
8/6/2020 10:24	0.001	-0.0011	0.113	0.004
8/6/2020 10:25	-0.003	-0.0019	0.112	0.004
8/6/2020 10:26	-0.003	-0.0021	0.122	0.004
8/6/2020 10:27	-0.002	-0.0023	0.136	0.004
8/6/2020 10:28	-0.003	-0.0023	0.14	0.005
8/6/2020 10:29	-0.003	-0.0025	0.1	0.005
8/6/2020 10:30	-0.003	-0.0025	0.15	0.005
8/6/2020 10:31	-0.003	-0.0025	0.155	0.005
8/6/2020 10:32	-0.003	-0.0025	0.151	0.005
8/6/2020 10:33	-0.002	-0.0025	0.139	0.006
8/6/2020 10:34	-0.003	-0.0025	0.118	0.006
8/6/2020 10:35	-0.003	-0.0025	0.133	0.006
8/6/2020 10:36	-0.003	-0.0025	0.123	0.006
8/6/2020 10:37	-0.002	-0.0024	0.156	0.006
8/6/2020 10:38	-0.002	-0.0025	0.122	0.007
8/6/2020 10:39	-0.003	-0.0027	0.131	0.007
8/6/2020 10:40	-0.003	-0.0027	0.14	0.007
8/6/2020 10:41	-0.003	-0.0027	0.15	0.007
8/6/2020 10:42	-0.002	-0.0027	0.142	0.008
8/6/2020 10:43	-0.003	-0.0027	0.138	0.008
8/6/2020 10:44	-0.002	-0.0027	0.108	0.008
8/6/2020 10:45	-0.002	-0.0026	0.144	0.009
8/6/2020 10:46	-0.003	-0.0026	0.133	0.009
8/6/2020 10:47	-0.003	-0.0026	0.145	0.009
8/6/2020 10:48	-0.003	-0.0027	0.146	0.009
8/6/2020 10:49	-0.001	-0.0025	0.153	0.01
8/6/2020 10:50	-0.001	-0.0024	0.163	0.01
8/6/2020 10:51	-0.001	-0.0023	0.165	0.01
8/6/2020 10:52	0.013	-0.0013	0.177	0.01
8/6/2020 10:53	0.022	0.0003	0.164	0.01
8/6/2020 10:54	-0.001	0.0005	0.159	0.011
8/6/2020 10:55	-0.003	0.0005	0.168	0.011
8/6/2020 10:56	-0.002	0.0005	0.179	0.011
8/6/2020 10:57	-0.003	0.0005	0.182	0.011
8/6/2020 10:58	-0.001	0.0006	0.185	0.011
8/6/2020 10:59	-0.002	0.0006	0.185	0.011
8/6/2020 11:00	0.001	0.0008	0.187	0.012

Former Coyne Textile
CAMP Station - CHA #3
Remedial Design Construction

Timestamp	Mass Concentration Total (mg/m3)	Dustrak TWA (mg/m3)	PID (ppm)	PID TWA (ppm)
8/6/2020 11:01	-0.001	0.0009	0.187	0.012
8/6/2020 11:02	-0.004	0.0009	0.181	0.012
8/6/2020 11:03	-0.003	0.0009	0.17	0.012
8/6/2020 11:04	-0.002	0.0008	0.151	0.013
8/6/2020 11:05	0.002	0.001	0.131	0.013
8/6/2020 11:06	-0.002	0.0009	0.134	0.013
8/6/2020 11:07	-0.003	-0.0001	0.146	0.013
8/6/2020 11:08	-0.003	-0.0018	0.116	0.014
8/6/2020 11:09	-0.002	-0.0019	0.097	0.014
8/6/2020 11:10	-0.002	-0.0018	0.082	0.014
8/6/2020 11:11	-0.003	-0.0019	0.064	0.014
8/6/2020 11:12	-0.003	-0.0019	0.105	0.015
8/6/2020 11:13	-0.003	-0.002	0.115	0.015
8/6/2020 11:14	-0.003	-0.0021	0.12	0.015
8/6/2020 11:15	-0.003	-0.0023	0.12	0.016
8/6/2020 11:16	-0.003	-0.0025	0.124	0.016
8/6/2020 11:17	-0.003	-0.0024	0.118	0.016
8/6/2020 11:18	-0.003	-0.0024	0.108	0.016
8/6/2020 11:19	-0.002	-0.0024	0.107	0.017
8/6/2020 11:20	-0.003	-0.0027	0.094	0.017
8/6/2020 11:21	-0.003	-0.0028	0.104	0.017
8/6/2020 11:22	-0.002	-0.0027	0.105	0.018
8/6/2020 11:23	0.013	-0.0017	0.119	0.018
8/6/2020 11:24	-0.002	-0.0017	0.106	0.018
8/6/2020 11:25	0.007	-0.0011	0.127	0.018
8/6/2020 11:26	0.006	-0.0005	0.105	0.019
8/6/2020 11:27	-0.003	-0.0005	0.131	0.019
8/6/2020 11:28	-0.003	-0.0005	0.125	0.019
8/6/2020 11:29	-0.003	-0.0005	0.109	0.02
8/6/2020 11:30	-0.003	-0.0005	0.141	0.02
8/6/2020 11:31	-0.001	-0.0003	0.152	0.02
8/6/2020 11:32	0.002	0	0.144	0.02
8/6/2020 11:33	-0.003	0	0.139	0.021
8/6/2020 11:34	-0.002	0	0.168	0.021
8/6/2020 11:35	0.001	0.0003	0.158	0.022
8/6/2020 11:36	-0.002	0.0003	0.161	0.022
8/6/2020 11:37	-0.003	0.0003	0.149	0.022
8/6/2020 11:38	-0.003	-0.0008	0.133	0.023
8/6/2020 11:39	0.002	-0.0005	0.115	0.023
8/6/2020 11:40	0	-0.001	0.116	0.023
8/6/2020 11:41	-0.004	-0.0017	0.134	0.024
8/6/2020 11:42	-0.004	-0.0017	0.123	0.024
8/6/2020 11:43	0.038	0.001	0.14	0.024

Former Coyne Textile
CAMP Station - CHA #3
Remedial Design Construction

Timestamp	Mass Concentration Total (mg/m3)	Dustrak TWA (mg/m3)	PID (ppm)	PID TWA (ppm)
8/6/2020 11:44	0.001	0.0013	0.112	0.025
8/6/2020 11:45	0.002	0.0016	0.12	0.025
8/6/2020 11:46	0.014	0.0026	0.106	0.025
8/6/2020 11:47	-0.002	0.0023	0.116	0.026
8/6/2020 11:48	-0.003	0.0023	0.121	0.026
8/6/2020 11:49	-0.002	0.0023	0.077	0.026
8/6/2020 11:50	0	0.0023	0.077	0.027
8/6/2020 11:51	-0.002	0.0023	0.079	0.027
8/6/2020 11:52	-0.003	0.0023	0.076	0.027
8/6/2020 11:53	-0.003	0.0023	0.074	0.027
8/6/2020 11:54	-0.004	0.0019	0.081	0.027
8/6/2020 11:55	-0.004	0.0016	0.084	0.028
8/6/2020 11:56	-0.003	0.0017	0.09	0.028
8/6/2020 11:57	-0.003	0.0017	0.088	0.028
8/6/2020 11:58	-0.003	-0.001	0.08	0.028
8/6/2020 11:59	0.002	-0.0009	0.078	0.029
8/6/2020 12:00	-0.002	-0.0012	0.073	0.029
8/6/2020 12:01	0.001	-0.0021	0.076	0.029
8/6/2020 12:02	-0.003	-0.0021	0.078	0.029
8/6/2020 12:03	-0.001	-0.002	0.085	0.029
8/6/2020 12:04	-0.003	-0.0021	0.091	0.03
8/6/2020 12:05	-0.002	-0.0022	0.091	0.03
8/6/2020 12:06	-0.002	-0.0022	0.097	0.03
8/6/2020 12:07	-0.003	-0.0022	0.096	0.03
8/6/2020 12:08	-0.003	-0.0022	0.095	0.031
8/6/2020 12:09	0.001	-0.0019	0.102	0.031
8/6/2020 12:10	0.04	0.0011	0.087	0.031
8/6/2020 12:11	0.041	0.004	0.083	0.031
8/6/2020 12:12	-0.003	0.004	0.091	0.032
8/6/2020 12:13	-0.003	0.004	0.088	0.032
8/6/2020 12:14	-0.004	0.0036	0.088	0.032
8/6/2020 12:15	-0.003	0.0035	0.089	0.033
8/6/2020 12:16	0.011	0.0042	0.083	0.033
8/6/2020 12:17	-0.001	0.0043	0.08	0.033
8/6/2020 12:18	-0.003	0.0042	0.082	0.034
8/6/2020 12:19	-0.002	0.0043	0.076	0.034
8/6/2020 12:20	-0.002	0.0043	0.073	0.034
8/6/2020 12:21	-0.002	0.0043	0.075	0.034
8/6/2020 12:22	-0.003	0.0043	0.075	0.035
8/6/2020 12:23	-0.003	0.0043	0.072	0.035
8/6/2020 12:24	-0.003	0.004	0.07	0.035
8/6/2020 12:25	-0.003	0.0011	0.071	0.035
8/6/2020 12:26	0.006	-0.0012	0.064	0.036

Former Coyne Textile
CAMP Station - CHA #3
Remedial Design Construction

Timestamp	Mass Concentration Total (mg/m3)	Dustrak TWA (mg/m3)	PID (ppm)	PID TWA (ppm)
8/6/2020 12:27	-0.003	-0.0012	0.036	0.036
8/6/2020 12:28	-0.002	-0.0011	0.064	0.036
8/6/2020 12:29	-0.003	-0.0011	0.063	0.036
8/6/2020 12:30	-0.002	-0.001	0.054	0.037
8/6/2020 12:31	-0.002	-0.0019	0.045	0.037
8/6/2020 12:32	0.046	0.0013	0.052	0.037
8/6/2020 12:33	0	0.0015	0.061	0.037
8/6/2020 12:34	-0.003	0.0014	0.055	0.037
8/6/2020 12:35	-0.003	0.0013	0.074	0.037
8/6/2020 12:36	-0.003	0.0013	0.085	0.038
8/6/2020 12:37	0	0.0015	0.064	0.038
8/6/2020 12:38	-0.001	0.0016	0.056	0.038
8/6/2020 12:39	0.453	0.032	0.012	0.038
8/6/2020 12:40	0.115	0.0399	0.001	0.038
8/6/2020 12:41	-0.002	0.0393	0	0.039
8/6/2020 12:42	-0.003	0.0393	0	0.039
8/6/2020 12:43	-0.002	0.0393	0	0.039
8/6/2020 12:44	-0.002	0.0394	0	0.039
8/6/2020 12:45	-0.002	0.0394	0	0.039
8/6/2020 12:46	-0.002	0.0394	0	0.039
8/6/2020 12:47	-0.003	0.0361	0	0.04
8/6/2020 12:48	0.004	0.0364	0	0.04
8/6/2020 12:49	0.003	0.0368	0	0.04
8/6/2020 12:50	0.031	0.0391	0	0.04
8/6/2020 12:51	-0.001	0.0392	0	0.04
8/6/2020 12:52	0.211	0.0533	0	0.041
8/6/2020 12:53	0.096	0.0597	0	0.041
8/6/2020 12:54	0.038	0.0321	0	0.041
8/6/2020 12:55	-0.002	0.0243	0	0.041
8/6/2020 12:56	0.037	0.0269	0	0.041
8/6/2020 12:57	0.011	0.0278	0	0.041
8/6/2020 12:58	-0.003	0.0277	0	0.042
8/6/2020 12:59	-0.003	0.0277	0	0.042
8/6/2020 13:00	-0.003	0.0276	0	0.042
8/6/2020 13:01	-0.003	0.0275	0	0.042
8/6/2020 13:02	-0.003	0.0275	0	0.042
8/6/2020 13:03	0.004	0.0275	0	0.042
8/6/2020 13:04	0.005	0.0277	0	0.043
8/6/2020 13:05	0.005	0.0259	0	0.043
8/6/2020 13:06	0	0.026	0	0.043
8/6/2020 13:07	0.007	0.0124	0.016	0.043
8/6/2020 13:08	-0.003	0.0058	0.035	0.043
8/6/2020 13:09	-0.004	0.003	0.042	0.043

Former Coyne Textile
CAMP Station - CHA #3
Remedial Design Construction

Timestamp	Mass Concentration Total (mg/m3)	Dustrak TWA (mg/m3)	PID (ppm)	PID TWA (ppm)
8/6/2020 13:10	-0.002	0.003	0.043	0.043
8/6/2020 13:11	0.014	0.0015	0.045	0.043
8/6/2020 13:12	0.004	0.001	0.049	0.044
8/6/2020 13:13	0.011	0.0019	0.056	0.044
8/6/2020 13:14	-0.002	0.002	0.041	0.044
8/6/2020 13:15	-0.003	0.002	0.047	0.044
8/6/2020 13:16	-0.003	0.002	0.037	0.044
8/6/2020 13:17	-0.003	0.002	0.04	0.044
8/6/2020 13:18	0.006	0.0021	0.025	0.044
8/6/2020 13:19	0.001	0.0019	0.006	0.044
8/6/2020 13:20	0.011	0.0023	0.018	0.045
8/6/2020 13:21	-0.002	0.0021	0.008	0.045
8/6/2020 13:22	-0.003	0.0015	0.023	0.045
8/6/2020 13:23	-0.003	0.0015	0.006	0.045
8/6/2020 13:24	-0.001	0.0017	0.022	0.045
8/6/2020 13:25	-0.002	0.0017	0.042	0.045
8/6/2020 13:26	-0.003	0.0005	0.046	0.045
8/6/2020 13:27	-0.003	0.0001	0.06	0.045
8/6/2020 13:28	-0.003	-0.0009	0.06	0.045
8/6/2020 13:29	-0.002	-0.0009	0.06	0.045
8/6/2020 13:30	-0.001	-0.0007	0.062	0.045
8/6/2020 13:31	-0.002	-0.0007	0.061	0.045
8/6/2020 13:32	0.006	-0.0001	0.055	0.045
8/6/2020 13:33	0.046	0.0026	0.053	0.045
8/6/2020 13:34	0	0.0025	0.045	0.045
8/6/2020 13:35	-0.002	0.0017	0.043	0.045
8/6/2020 13:36	0.069	0.0064	0.04	0.045
8/6/2020 13:37	0.001	0.0067	0.04	0.045
8/6/2020 13:38	0.023	0.0084	0.038	0.045
8/6/2020 13:39	0.006	0.0089	0.033	0.045
8/6/2020 13:40	-0.001	0.0089	0.042	0.045
8/6/2020 13:41	-0.001	0.0091	0.039	0.045
8/6/2020 13:42	-0.002	0.0091	0.044	0.045
8/6/2020 13:43	0.003	0.0095	0.047	0.045
8/6/2020 13:44	0.001	0.0097	0.052	0.045
8/6/2020 13:45	-0.001	0.0097	0.056	0.045
8/6/2020 13:46	-0.002	0.0097	0.063	0.045
8/6/2020 13:47	-0.002	0.0092	0.063	0.045
8/6/2020 13:48	-0.002	0.006	0.067	0.045
8/6/2020 13:49	-0.003	0.0058	0.071	0.045
8/6/2020 13:50	-0.003	0.0057	0.068	0.045
8/6/2020 13:51	-0.003	0.0009	0.062	0.045
8/6/2020 13:52	-0.003	0.0007	0.064	0.045

Former Coyne Textile
CAMP Station - CHA #3
Remedial Design Construction

Timestamp	Mass Concentration Total (mg/m3)	Dustrak TWA (mg/m3)	PID (ppm)	PID TWA (ppm)
8/6/2020 13:53	-0.003	-0.0011	0.052	0.045
8/6/2020 13:54	0	-0.0015	0.044	0.045
8/6/2020 13:55	0	-0.0014	0.036	0.045
8/6/2020 13:56	-0.002	-0.0015	0.03	0.045
8/6/2020 13:57	-0.003	-0.0015	0	0.045
8/6/2020 13:58	-0.003	-0.0019	0	0.045
8/6/2020 13:59	-0.002	-0.0021	0	0.045
8/6/2020 14:00	-0.003	-0.0023	0	0.046
8/6/2020 14:01	-0.002	-0.0023	0	0.046
8/6/2020 14:02	0	-0.0021	0	0.046
8/6/2020 14:03	-0.002	-0.0021	0	0.046
8/6/2020 14:04	-0.002	-0.0021	0	0.046
8/6/2020 14:05	-0.003	-0.0021	0	0.046
8/6/2020 14:06	-0.003	-0.0021	0	0.046
8/6/2020 14:07	-0.003	-0.0021	0	0.046
8/6/2020 14:08	-0.002	-0.002	0	0.046
8/6/2020 14:09	-0.003	-0.0022	0	0.046
8/6/2020 14:10	-0.003	-0.0024	0	0.046
8/6/2020 14:11	-0.002	-0.0024	0	0.046
8/6/2020 14:12	-0.002	-0.0023	0	0.046
8/6/2020 14:13	-0.001	-0.0022	0	0.047
8/6/2020 14:14	0	-0.0021	0	0.047
8/6/2020 14:15	0	-0.0019	0	0.047
8/6/2020 14:16	0.005	-0.0014	0	0.047
8/6/2020 14:17	-0.002	-0.0015	0	0.047
8/6/2020 14:18	-0.002	-0.0015	0	0.047
8/6/2020 14:19	-0.001	-0.0015	0	0.047
8/6/2020 14:20	0.002	-0.0011	0	0.047
8/6/2020 14:21	-0.002	-0.0011	0	0.047
8/6/2020 14:22	-0.001	-0.0009	0	0.047
8/6/2020 14:23	-0.002	-0.0009	0	0.047
8/6/2020 14:24	0	-0.0007	0	0.047
8/6/2020 14:25	-0.002	-0.0007	0	0.048
8/6/2020 14:26	-0.003	-0.0007	0	0.048
8/6/2020 14:27	-0.003	-0.0008	0	0.048
8/6/2020 14:28	-0.002	-0.0009	0	0.048
8/6/2020 14:29	-0.002	-0.001	0	0.048
8/6/2020 14:30	0.001	-0.0009	0	0.048
8/6/2020 14:31	0.007	-0.0008	0	0.048
8/6/2020 14:32	0.035	0.0017	0	0.048
8/6/2020 14:33	0.011	0.0025	0	0.049
8/6/2020 14:34	0.004	0.0029	0	0.049
8/6/2020 14:35	0.01	0.0034	0	0.049

Former Coyne Textile
CAMP Station - CHA #3
Remedial Design Construction

Timestamp	Mass Concentration Total (mg/m3)	Dustrak TWA (mg/m3)	PID (ppm)	PID TWA (ppm)
8/6/2020 14:36	0	0.0035	0	0.049
8/6/2020 14:37	-0.002	0.0035	0	0.049
8/6/2020 14:38	0.007	0.0041	0	0.049
8/6/2020 14:39	-0.001	0.004	0	0.049
8/6/2020 14:40	-0.002	0.004	0	0.049
8/6/2020 14:41	0.002	0.0043	0	0.049
8/6/2020 14:42	-0.002	0.0044	0	0.049
8/6/2020 14:43	-0.002	0.0044	0	0.049
8/6/2020 14:44	0	0.0045	0	0.049
8/6/2020 14:45	-0.002	0.0043	0	0.049
8/6/2020 14:46	-0.002	0.0037	0	0.049
8/6/2020 14:47	-0.003	0.0012	0	0.049
8/6/2020 14:48	-0.003	0.0003	0	0.049
8/6/2020 14:49	-0.003	-0.0002	0	0.049
8/6/2020 14:50	-0.002	-0.001	0	0.049
8/6/2020 14:51	-0.002	-0.0011	0	0.049
8/6/2020 14:52	-0.003	-0.0012	0	0.049
8/6/2020 14:53	-0.003	-0.0019	0	0.049
8/6/2020 14:54	-0.003	-0.002	0	0.049
8/6/2020 14:55	0.004	-0.0016	0	0.049
8/6/2020 14:56	-0.001	-0.0018	0	0.049
8/6/2020 14:57	-0.002	-0.0018	0	0.049
8/6/2020 14:58	-0.003	-0.0019	0	0.049
8/6/2020 14:59	-0.003	-0.0021	0	0.049
8/6/2020 15:00	-0.002	-0.0021	0	0.049
8/6/2020 15:01	-0.003	-0.0021	0	0.049
8/6/2020 15:02	-0.003	-0.0021	0	0.049
8/6/2020 15:03	-0.003	-0.0021	0	0.049
8/6/2020 15:04	-0.003	-0.0021	0	0.049
8/6/2020 15:05	0	-0.002	0	0.049
8/6/2020 15:06	0.001	-0.0018	0	0.049
8/6/2020 15:07	0	-0.0016	0	0.049
8/6/2020 15:08	0	-0.0014	0	0.049
8/6/2020 15:09	-0.001	-0.0013	0	0.049
8/6/2020 15:10	0	-0.0015	0	0.049
8/6/2020 15:11	-0.002	-0.0016	0	0.049
8/6/2020 15:12	-0.002	-0.0016	0	0.049
8/6/2020 15:13	-0.002	-0.0015	0	0.049
8/6/2020 15:14	0.002	-0.0012	0	0.049
8/6/2020 15:15	0.001	-0.001	0	0.049
8/6/2020 15:16	-0.007	-0.0013	0	0.049
8/6/2020 15:17	-0.01	-0.0017	0	0.049
8/6/2020 15:18	-0.003	-0.0017	0	0.049

Former Coyne Textile
CAMP Station - CHA #3
Remedial Design Construction

Timestamp	Mass Concentration Total (mg/m3)	Dustrak TWA (mg/m3)	PID (ppm)	PID TWA (ppm)
8/6/2020 15:19	-0.01	-0.0022	0	0.049
8/6/2020 15:20	-0.01	-0.0029	0	0.049
8/6/2020 15:21	-0.01	-0.0036	0	0.049
8/6/2020 15:22	-0.009	-0.0042	0	0.049
8/6/2020 15:23	-0.01	-0.0049	0	0.049
8/6/2020 15:24	-0.009	-0.0054	0	0.049
8/6/2020 15:25	-0.009	-0.006	0	0.049
8/6/2020 15:26	-0.009	-0.0065	0	0.049
8/6/2020 15:27	-0.009	-0.0069	0	0.049
8/6/2020 15:28	-0.009	-0.0074	0	0.049
8/6/2020 15:29	-0.01	-0.0082	0	0.049
8/6/2020 15:30	-0.01	-0.0089	0	0.049
8/6/2020 15:31	-0.01	-0.0091	0	0.049
8/6/2020 15:32	-0.01	-0.0091	0	0.049
8/6/2020 15:33	-0.01	-0.0096	0	0.049
8/6/2020 15:34	-0.01	-0.0096	0	0.049
8/6/2020 15:35	-0.01	-0.0096	0	0.049
8/6/2020 15:36	-0.01	-0.0096	0	0.049
8/6/2020 15:37	-0.01	-0.0097	0	0.049
8/6/2020 15:38	-0.01	-0.0097	0	0.049
8/6/2020 15:39	-0.01	-0.0097	0	0.049
8/6/2020 15:40	-0.01	-0.0098	0	0.049
8/6/2020 15:41	-0.01	-0.0099	0	0.049
8/6/2020 15:42	-0.01	-0.0099	0	0.049
8/6/2020 15:43	-0.01	-0.01	0	0.049
8/6/2020 15:44	-0.01	-0.01	0	0.049
8/6/2020 15:45	-0.01	-0.01	0	0.049
8/6/2020 15:46	-0.01	-0.01	0	0.049
8/6/2020 15:47	-0.01	-0.01	0	0.049
8/6/2020 15:48	-0.01	-0.01	0	0.049
8/6/2020 15:49	-0.01	-0.01	0	0.049
8/6/2020 15:50	-0.01	-0.01	0	0.049
8/6/2020 15:51	-0.01	-0.01	0	0.049
8/6/2020 15:52	-0.01	-0.01	0	0.049
8/6/2020 15:53	-0.01	-0.01	0	0.049
8/6/2020 15:54	-0.01	-0.01	0	0.049
8/6/2020 15:55	-0.01	-0.01	0	0.049
8/6/2020 15:56	-0.01	-0.01	0	0.049
8/6/2020 15:57	-0.01	-0.01	0	0.049
8/6/2020 15:58	-0.01	-0.01	0	0.049
8/6/2020 15:59	-0.01	-0.01	0	0.049
8/6/2020 16:00	-0.01	-0.01	0	0.049
8/6/2020 16:01	-0.01	-0.01	0	0.049

Former Coyne Textile
CAMP Station - CHA #3
Remedial Design Construction

Timestamp	Mass Concentration Total (mg/m3)	Dustrak TWA (mg/m3)	PID (ppm)	PID TWA (ppm)
8/6/2020 16:02	-0.01	-0.01	0	0.049
8/6/2020 16:03	-0.01	-0.01	0	0.049
8/6/2020 16:04	-0.01	-0.01	0	0.049
8/6/2020 16:05	-0.01	-0.01	0	0.049
8/6/2020 16:06	-0.01	-0.01	0	0.049
8/6/2020 16:07	-0.01	-0.01	0	0.049
8/6/2020 16:08	-0.01	-0.01	0	0.049
8/6/2020 16:09	-0.01	-0.01	0	0.049
8/6/2020 16:10	-0.01	-0.01	0	0.049
8/7/2020 6:59	0.008	0.008	0	0.309
8/7/2020 7:00	0.007	0.0075	0	0.309
8/7/2020 7:01	0.015	0.01	0	0.309
8/7/2020 7:02	0.017	0.0118	0	0.309
8/7/2020 7:03	0.012	0.0118	0	0.309
8/7/2020 7:04	0.01	0.0115	0	0.309
8/7/2020 7:05	0.013	0.0117	0	0.309
8/7/2020 7:06	0.01	0.0115	0	0.309
8/7/2020 7:07	0.006	0.0109	0	0.309
8/7/2020 7:08	0.009	0.0107	0	0.309
8/7/2020 7:09	0.005	0.0102	0	0.309
8/7/2020 7:10	0.005	0.0098	0	0.309
8/7/2020 7:11	0.01	0.0098	0	0.309
8/7/2020 7:12	0.012	0.0099	0	0.309
8/7/2020 7:13	0.21	0.0233	0	0.309
8/7/2020 7:14	0.048	0.0259	0	0.309
8/7/2020 7:15	0.082	0.0309	0	0.309
8/7/2020 7:16	0.016	0.031	0	0.309
8/7/2020 7:17	0.005	0.0302	0	0.309
8/7/2020 7:18	0.009	0.03	0	0.309
8/7/2020 7:19	0.008	0.0299	0	0.309
8/7/2020 7:20	0.007	0.0295	0	0.309
8/7/2020 7:21	0.011	0.0295	0	0.309
8/7/2020 7:22	0.015	0.0301	0	0.309
8/7/2020 7:23	0.011	0.0303	0	0.309
8/7/2020 7:24	0.006	0.0303	0	0.309
8/7/2020 7:25	0.017	0.0311	0	0.309
8/7/2020 7:26	0.01	0.0311	0	0.309
8/7/2020 7:27	0.011	0.0311	0	0.309
8/7/2020 7:28	0.03	0.0191	0	0.309
8/7/2020 7:29	0.043	0.0187	0	0.309
8/7/2020 7:30	0.027	0.0151	0	0.309
8/7/2020 7:31	0.01	0.0147	0	0.309
8/7/2020 7:32	0.035	0.0167	0	0.309

Former Coyne Textile
CAMP Station - CHA #3
Remedial Design Construction

Timestamp	Mass Concentration Total (mg/m3)	Dustrak TWA (mg/m3)	PID (ppm)	PID TWA (ppm)
8/7/2020 7:33	0.05	0.0194	0	0.309
8/7/2020 7:34	0.026	0.0206	0	0.309
8/7/2020 7:35	0.016	0.0212	0	0.309
8/7/2020 7:36	0.019	0.0217	0	0.309
8/7/2020 7:37	0.024	0.0223	0	0.309
8/7/2020 7:38	0.021	0.023	0	0.309
8/7/2020 7:39	0.023	0.0241	0	0.309
8/7/2020 7:40	0.023	0.0245	0	0.309
8/7/2020 7:41	0.025	0.0255	0	0.309
8/7/2020 7:42	0.027	0.0266	0	0.309
8/7/2020 7:43	0.052	0.0281	0	0.309
8/7/2020 7:44	0.032	0.0273	0	0.309
8/7/2020 7:45	0.027	0.0273	0	0.309
8/7/2020 7:46	0.014	0.0276	0	0.309
8/7/2020 7:47	0.019	0.0265	0	0.309
8/7/2020 7:48	0.015	0.0242	0	0.309
8/7/2020 7:49	0.007	0.0229	0	0.309
8/7/2020 7:50	0.006	0.0223	0	0.309
8/7/2020 7:51	0.006	0.0214	0	0.309
8/7/2020 7:52	0.005	0.0201	0	0.309
8/7/2020 7:53	0.006	0.0191	0	0.309
8/7/2020 7:54	0.008	0.0181	0	0.309
8/7/2020 7:55	0.009	0.0172	0	0.309
8/7/2020 7:56	0.007	0.016	0	0.309
8/7/2020 7:57	0.006	0.0146	0	0.309
8/7/2020 7:58	0.006	0.0115	0	0.309
8/7/2020 7:59	0.007	0.0099	0	0.309
8/7/2020 8:00	0.013	0.0089	0	0.309
8/7/2020 8:01	0.009	0.0086	0	0.309
8/7/2020 8:02	0.008	0.0079	0	0.309
8/7/2020 8:03	0.007	0.0073	0	0.309
8/7/2020 8:04	0.007	0.0073	0	0.309
8/7/2020 8:05	0.006	0.0073	0	0.309
8/7/2020 8:06	0.008	0.0075	0	0.309
8/7/2020 8:07	0.008	0.0077	0	0.309
8/7/2020 8:08	0.008	0.0078	0	0.309
8/7/2020 8:09	0.009	0.0079	0	0.309
8/7/2020 8:10	0.009	0.0079	0	0.309
8/7/2020 8:11	0.011	0.0081	0	0.309
8/7/2020 8:12	0.008	0.0083	0	0.309
8/7/2020 8:13	0.028	0.0097	0	0.309
8/7/2020 8:14	0.015	0.0103	0	0.309
8/7/2020 8:15	0.054	0.013	0	0.309

Former Coyne Textile
CAMP Station - CHA #3
Remedial Design Construction

Timestamp	Mass Concentration Total (mg/m3)	Dustrak TWA (mg/m3)	PID (ppm)	PID TWA (ppm)
8/7/2020 8:16	0.02	0.0137	0	0.309
8/7/2020 8:17	0.016	0.0143	0	0.309
8/7/2020 8:18	0.02	0.0151	0	0.309
8/7/2020 8:19	0.044	0.0176	0	0.309
8/7/2020 8:20	0.056	0.0209	0	0.309
8/7/2020 8:21	0.043	0.0233	0	0.309
8/7/2020 8:22	0.036	0.0251	0	0.309
8/7/2020 8:23	0.012	0.0254	0	0.309
8/7/2020 8:24	0.012	0.0256	0	0.309
8/7/2020 8:25	0.013	0.0259	0	0.309
8/7/2020 8:26	0.015	0.0261	0	0.309
8/7/2020 8:27	0.016	0.0267	0	0.309
8/7/2020 8:28	0.017	0.0259	0	0.309
8/7/2020 8:29	0.014	0.0259	0	0.309
8/7/2020 8:30	0.024	0.0239	0	0.309
8/7/2020 8:31	0.01	0.0232	0	0.309
8/7/2020 8:32	0.009	0.0227	0	0.309
8/7/2020 8:33	0.01	0.0221	0	0.309
8/7/2020 8:34	0.011	0.0199	0	0.309
8/7/2020 8:35	0.008	0.0167	0	0.309
8/7/2020 8:36	0.012	0.0146	0	0.309
8/7/2020 8:37	0.011	0.0129	0	0.309
8/7/2020 8:38	0.006	0.0125	0	0.309
8/7/2020 8:39	0.009	0.0123	0	0.309
8/7/2020 8:40	0.011	0.0122	0	0.309
8/7/2020 8:41	0.01	0.0119	0	0.309
8/7/2020 8:42	0.014	0.0117	0	0.309
8/7/2020 8:43	0.009	0.0112	0	0.309
8/7/2020 8:44	0.008	0.0108	0	0.309
8/7/2020 8:45	0.006	0.0096	0	0.309
8/7/2020 8:46	0.002	0.0091	0	0.309
8/7/2020 8:47	0.001	0.0085	0	0.309
8/7/2020 8:48	0.001	0.0079	0	0.309
8/7/2020 8:49	0.001	0.0073	0	0.309
8/7/2020 8:50	0.003	0.0069	0	0.309
8/7/2020 8:51	0.002	0.0063	0	0.309
8/7/2020 8:52	0.003	0.0057	0	0.309
8/7/2020 8:53	0.004	0.0056	0	0.309
8/7/2020 8:54	0.006	0.0054	0	0.309
8/7/2020 8:55	0.005	0.005	0	0.309
8/7/2020 8:58	0.006	0.0037	0	0.309
8/7/2020 8:59	0.006	0.0035	0	0.309
8/7/2020 9:00	0.006	0.0035	0	0.309

Former Coyne Textile
CAMP Station - CHA #3
Remedial Design Construction

Timestamp	Mass Concentration Total (mg/m3)	Dustrak TWA (mg/m3)	PID (ppm)	PID TWA (ppm)
8/7/2020 9:01	0.006	0.0038	0	0.309
8/7/2020 9:05	0.003	0.0047	0	0.309
8/7/2020 9:06	0.004	0.0049	0	0.309
8/7/2020 9:07	0.006	0.0052	0	0.309
8/7/2020 9:08	0.002	0.005	0	0.309
8/7/2020 9:09	0.004	0.0048	0	0.309
8/7/2020 9:10	0.002	0.0045	0	0.309
8/7/2020 9:11	0.003	0.0044	0	0.309
8/7/2020 9:12	0.005	0.0044	0	0.309
8/7/2020 9:13	0.012	0.0049	0	0.309
8/7/2020 9:14	0.008	0.0051	0	0.309
8/7/2020 9:15	0.011	0.0055	0	0.309
8/7/2020 9:16	0.008	0.0057	0	0.309
8/7/2020 9:17	0.004	0.0055	0	0.309
8/7/2020 9:18	0.004	0.0054	0	0.309
8/7/2020 9:19	0.008	0.0056	0	0.309
8/7/2020 9:20	0.003	0.0056	0	0.309
8/7/2020 9:21	0.018	0.0065	0	0.309
8/7/2020 9:22	0.014	0.0071	0	0.309
8/7/2020 9:23	0.003	0.0071	0	0.309
8/7/2020 9:24	0.003	0.0071	0	0.309
8/7/2020 9:25	0.003	0.0071	0	0.309
8/7/2020 9:26	0.004	0.0072	0	0.309
8/7/2020 9:27	0.004	0.0071	0	0.309
8/7/2020 9:28	0.004	0.0066	0	0.309
8/7/2020 9:29	0.003	0.0063	0	0.309
8/7/2020 9:30	0.006	0.0059	0	0.309
8/7/2020 9:31	0.002	0.0055	0	0.309
8/7/2020 9:32	0.003	0.0055	0	0.309
8/7/2020 9:33	0.005	0.0055	0	0.309
8/7/2020 9:34	0.012	0.0058	0	0.309
8/7/2020 9:35	0.027	0.0074	0	0.309
8/7/2020 9:36	0.005	0.0065	0	0.309
8/7/2020 9:37	0.004	0.0059	0	0.309
8/7/2020 9:38	0.003	0.0059	0	0.309
8/7/2020 9:39	0.003	0.0059	0	0.309
8/7/2020 9:40	0.004	0.0059	0	0.309
8/7/2020 9:41	0.008	0.0062	0	0.309
8/7/2020 9:42	0.003	0.0061	0	0.309
8/7/2020 9:43	0.006	0.0063	0	0.309
8/7/2020 9:44	0.006	0.0065	0	0.309
8/7/2020 9:45	0.009	0.0067	0	0.309
8/7/2020 9:46	0.004	0.0068	0	0.309

Former Coyne Textile
CAMP Station - CHA #3
Remedial Design Construction

Timestamp	Mass Concentration Total (mg/m3)	Dustrak TWA (mg/m3)	PID (ppm)	PID TWA (ppm)
8/7/2020 9:47	0.006	0.007	0	0.309
8/7/2020 9:48	0.005	0.007	0	0.309
8/7/2020 9:49	0.005	0.0065	0	0.309
8/7/2020 9:50	0.005	0.0051	0	0.309
8/7/2020 9:51	0.004	0.005	0	0.309
8/7/2020 9:52	0.01	0.0054	0	0.309
8/7/2020 9:53	0.009	0.0058	0	0.309
8/7/2020 9:54	0.003	0.0058	0	0.309
8/7/2020 9:55	0.002	0.0057	0	0.309
8/7/2020 9:56	0.002	0.0053	0	0.309
8/7/2020 9:57	0.005	0.0054	0	0.309
8/7/2020 9:58	0.003	0.0052	0	0.309
8/7/2020 9:59	0.003	0.005	0	0.309
8/7/2020 10:00	0.003	0.0046	0	0.309
8/7/2020 10:01	0.006	0.0047	0	0.309
8/7/2020 10:02	0.007	0.0048	0	0.309
8/7/2020 10:03	0.01	0.0051	0	0.309
8/7/2020 10:04	0.004	0.0051	0	0.309
8/7/2020 10:05	0.009	0.0053	0	0.309
8/7/2020 10:06	0.004	0.0053	0	0.309
8/7/2020 10:07	0.003	0.0049	0	0.309
8/7/2020 10:08	0.007	0.0047	0	0.309
8/7/2020 10:09	0.004	0.0048	0	0.309
8/7/2020 10:10	0.003	0.0049	0	0.309
8/7/2020 10:11	0.002	0.0049	0	0.309
8/7/2020 10:12	0.003	0.0047	0	0.309
8/7/2020 10:13	0.003	0.0047	0	0.309
8/7/2020 10:14	0.003	0.0047	0	0.309
8/7/2020 10:15	0.002	0.0047	0	0.309
8/7/2020 10:16	0.01	0.0049	0	0.309
8/7/2020 10:17	0.007	0.0049	0	0.309
8/7/2020 10:18	0.016	0.0053	0	0.309
8/7/2020 10:19	0.011	0.0058	0	0.309
8/7/2020 10:20	0.004	0.0055	0	0.309
8/7/2020 10:21	0.003	0.0054	0	0.309
8/7/2020 10:22	0.005	0.0055	0	0.309
8/7/2020 10:23	0.004	0.0053	0	0.309
8/7/2020 10:24	0.004	0.0053	0	0.309
8/7/2020 10:25	0.004	0.0054	0	0.309
8/7/2020 10:26	0.004	0.0055	0	0.309
8/7/2020 10:27	0.007	0.0058	0	0.309
8/7/2020 10:28	0.004	0.0059	0	0.309
8/7/2020 10:29	0.003	0.0059	0	0.309

Former Coyne Textile
CAMP Station - CHA #3
Remedial Design Construction

Timestamp	Mass Concentration Total (mg/m3)	Dustrak TWA (mg/m3)	PID (ppm)	PID TWA (ppm)
8/7/2020 10:30	0.003	0.0059	0	0.309
8/7/2020 10:31	0.004	0.0055	0	0.309
8/7/2020 10:32	0.003	0.0053	0	0.309
8/7/2020 10:33	0.003	0.0044	0	0.309
8/7/2020 10:34	0.003	0.0039	0	0.309
8/7/2020 10:35	0.004	0.0039	0	0.309
8/7/2020 10:36	0.004	0.0039	0	0.309
8/7/2020 10:37	0.006	0.004	0	0.309
8/7/2020 10:38	0.011	0.0045	0	0.309
8/7/2020 10:39	0.007	0.0047	0	0.309
8/7/2020 10:40	0.007	0.0049	0	0.309
8/7/2020 10:41	0.01	0.0053	0	0.309
8/7/2020 10:42	0.01	0.0055	0	0.309
8/7/2020 10:43	0.007	0.0057	0	0.309
8/7/2020 10:44	0.009	0.0061	0	0.309
8/7/2020 10:45	0.004	0.0061	0	0.309
8/7/2020 10:46	0.005	0.0062	0	0.309
8/7/2020 10:47	0.004	0.0063	0	0.309
8/7/2020 10:48	0.006	0.0065	0	0.309
8/7/2020 10:49	0.009	0.0069	0	0.309
8/7/2020 10:50	0.015	0.0076	0	0.309
8/7/2020 10:51	0.015	0.0083	0	0.309
8/7/2020 10:52	0.036	0.0103	0	0.309
8/7/2020 10:53	0.035	0.0119	0	0.309
8/7/2020 10:54	0.009	0.0121	0	0.309
8/7/2020 10:55	0.009	0.0122	0	0.309
8/7/2020 10:56	0.009	0.0121	0	0.309
8/7/2020 10:57	0.006	0.0119	0	0.309
8/7/2020 10:58	0.006	0.0118	0	0.309
8/7/2020 10:59	0.005	0.0115	0	0.309
8/7/2020 11:00	0.006	0.0117	0	0.309
8/7/2020 11:01	0.006	0.0117	0	0.309
8/7/2020 11:02	0.022	0.0129	0	0.309
8/7/2020 11:03	0.058	0.0164	0	0.309
8/7/2020 11:04	0.033	0.018	0	0.309
8/7/2020 11:05	0.007	0.0175	0	0.309
8/7/2020 11:06	0.006	0.0169	0	0.309
8/7/2020 11:07	0.008	0.015	0	0.309
8/7/2020 11:08	0.006	0.0131	0	0.309
8/7/2020 11:09	0.012	0.0133	0	0.309
8/7/2020 11:10	0.007	0.0131	0	0.309
8/7/2020 11:11	0.005	0.0129	0	0.309
8/7/2020 11:12	0.005	0.0128	0	0.309

Former Coyne Textile
CAMP Station - CHA #3
Remedial Design Construction

Timestamp	Mass Concentration Total (mg/m3)	Dustrak TWA (mg/m3)	PID (ppm)	PID TWA (ppm)
8/7/2020 11:13	0.005	0.0127	0	0.309
8/7/2020 11:14	0.005	0.0127	0	0.309
8/7/2020 11:15	0.007	0.0128	0	0.309
8/7/2020 11:16	0.008	0.0129	0	0.309
8/7/2020 11:17	0.006	0.0119	0	0.309
8/7/2020 11:24	0.005	0.0059	0	0
8/7/2020 11:25	0.004	0.0056	0	0
8/7/2020 11:26	0.004	0.0054	0	0
8/7/2020 11:27	0.005	0.0054	0	0
8/7/2020 11:28	0.005	0.0054	0	0
8/7/2020 11:29	0.006	0.0056	0	0
8/7/2020 11:30	0.005	0.0053	0	0
8/7/2020 11:31	0.006	0.0051	0	0
8/7/2020 11:32	0.016	0.0062	0	0
8/7/2020 11:33	0.011	0.0067	0	0
8/7/2020 11:34	0.012	0.0072	0	0
8/7/2020 11:35	0.012	0.0076	0	0
8/7/2020 11:36	0.006	0.0075	0	0
8/7/2020 11:37	0.014	0.0079	0	0
8/7/2020 11:38	0.01	0.0081	0	0
8/7/2020 11:39	0.054	0.0113	0	0
8/7/2020 11:40	0.026	0.0128	0	0
8/7/2020 11:41	0.008	0.0131	0	0
8/7/2020 11:42	0.01	0.0134	0	0
8/7/2020 11:43	0.016	0.0141	0	0
8/7/2020 11:44	0.014	0.0147	0	0
8/7/2020 11:45	0.008	0.0149	0	0
8/7/2020 11:46	0.009	0.0151	0	0
8/7/2020 11:47	0.018	0.0152	0	0
8/7/2020 11:48	0.007	0.0149	0	0
8/7/2020 11:49	0.012	0.0149	0	0
8/7/2020 11:50	0.005	0.0145	0	0
8/7/2020 11:51	0.006	0.0145	0	0
8/7/2020 11:52	0.018	0.0147	0	0
8/7/2020 11:53	0.007	0.0145	0	0
8/7/2020 11:54	0.006	0.0113	0	0
8/7/2020 11:55	0.006	0.01	0	0
8/7/2020 11:56	0.005	0.0098	0	0
8/7/2020 11:57	0.005	0.0095	0	0
8/7/2020 11:58	0.005	0.0087	0	0
8/7/2020 11:59	0.005	0.0081	0	0
8/7/2020 12:00	0.011	0.0083	0	0
8/7/2020 12:01	0.006	0.0081	0	0

Former Coyne Textile
CAMP Station - CHA #3
Remedial Design Construction

Timestamp	Mass Concentration Total (mg/m3)	Dustrak TWA (mg/m3)	PID (ppm)	PID TWA (ppm)
8/7/2020 12:02	0.009	0.0075	0	0
8/7/2020 12:03	0.008	0.0076	0	0
8/7/2020 12:04	0.048	0.01	0	0
8/7/2020 12:05	0.008	0.0102	0	0
8/7/2020 12:06	0.012	0.0106	0	0
8/7/2020 12:07	0.011	0.0101	0	0
8/7/2020 12:08	0.01	0.0103	0	0
8/7/2020 12:09	0.007	0.0104	0	0
8/7/2020 12:10	0.007	0.0105	0	0
8/7/2020 12:11	0.005	0.0105	0	0
8/7/2020 12:12	0.008	0.0107	0	0
8/7/2020 12:13	0.008	0.0109	0	0
8/7/2020 12:14	0.007	0.011	0	0
8/7/2020 12:15	0.007	0.0107	0	0
8/7/2020 12:16	0.012	0.0111	0	0
8/7/2020 12:17	0.007	0.011	0	0
8/7/2020 12:18	0.02	0.0118	0	0
8/7/2020 12:19	0.068	0.0131	0	0
8/7/2020 12:20	0.012	0.0134	0	0
8/7/2020 12:21	0.012	0.0134	0	0
8/7/2020 12:22	0.012	0.0135	0	0
8/7/2020 12:23	0.011	0.0135	0	0
8/7/2020 12:24	0.018	0.0143	0	0
8/7/2020 12:25	0.014	0.0147	0	0
8/7/2020 12:26	0.007	0.0149	0	0
8/7/2020 12:27	0.009	0.0149	0	0
8/7/2020 12:28	0.006	0.0148	0	0
8/7/2020 12:29	0.005	0.0147	0	0
8/7/2020 12:30	0.006	0.0146	0	0
8/7/2020 12:31	0.007	0.0143	0	0
8/7/2020 12:32	0.014	0.0147	0	0
8/7/2020 12:33	0.009	0.014	0	0
8/7/2020 12:34	0.009	0.0101	0	0
8/7/2020 12:35	0.01	0.0099	0	0
8/7/2020 12:36	0.01	0.0098	0	0
8/7/2020 12:37	0.016	0.0101	0	0
8/7/2020 12:38	0.009	0.0099	0	0
8/7/2020 12:39	0.008	0.0093	0	0
8/7/2020 12:40	0.007	0.0088	0	0
8/7/2020 12:41	0.008	0.0089	0	0
8/7/2020 12:42	0.008	0.0088	0	0
8/7/2020 12:43	0.017	0.0095	0	0
8/7/2020 12:44	0.012	0.01	0	0

Former Coyne Textile
CAMP Station - CHA #3
Remedial Design Construction

Timestamp	Mass Concentration Total (mg/m3)	Dustrak TWA (mg/m3)	PID (ppm)	PID TWA (ppm)
8/7/2020 12:45	0.011	0.0103	0	0
8/7/2020 12:46	0.01	0.0105	0	0
8/7/2020 12:47	0.009	0.0102	0	0
8/7/2020 12:48	0.012	0.0104	0	0
8/7/2020 12:49	0.007	0.0103	0	0
8/7/2020 12:50	0.009	0.0102	0	0
8/7/2020 12:51	0.01	0.0102	0	0
8/7/2020 12:52	0.008	0.0097	0	0
8/7/2020 12:53	0.01	0.0097	0	0
8/7/2020 12:54	0.009	0.0098	0	0
8/7/2020 12:55	0.017	0.0105	0	0
8/7/2020 12:56	0.02	0.0113	0	0
8/7/2020 12:57	0.008	0.0113	0	0
8/7/2020 12:58	0.005	0.0105	0	0
8/7/2020 12:59	0.005	0.01	0	0
8/7/2020 13:00	0.007	0.0097	0	0
8/7/2020 13:01	0.007	0.0095	0	0
8/7/2020 13:02	0.008	0.0095	0	0
8/7/2020 13:03	0.009	0.0093	0	0
8/7/2020 13:04	0.025	0.0105	0	0
8/7/2020 13:05	0.01	0.0105	0	0
8/7/2020 13:06	0.008	0.0104	0	0
8/7/2020 13:07	0.01	0.0105	0	0
8/7/2020 13:08	0.006	0.0103	0	0
8/7/2020 13:09	0.004	0.0099	0	0
8/7/2020 13:10	0.012	0.0096	0	0
8/7/2020 13:11	0.008	0.0088	0	0
8/7/2020 13:12	0.011	0.009	0	0
8/7/2020 13:13	0.009	0.0093	0	0
8/7/2020 13:14	0.006	0.0093	0	0
8/7/2020 13:15	0.006	0.0093	0	0
8/7/2020 13:16	0.015	0.0098	0	0
8/7/2020 13:17	0.008	0.0098	0	0
8/7/2020 13:18	0.005	0.0095	0	0
8/7/2020 13:19	0.004	0.0081	0	0
8/7/2020 13:20	0.023	0.009	0	0
8/7/2020 13:21	0.007	0.0089	0	0
8/7/2020 13:22	0.008	0.0088	0	0
8/7/2020 13:23	0.005	0.0087	0	0
8/7/2020 13:24	0.006	0.0089	0	0
8/7/2020 13:25	0.005	0.0084	0	0
8/7/2020 13:26	0.007	0.0083	0	0
8/7/2020 13:27	0.005	0.0079	0	0

Former Coyne Textile
CAMP Station - CHA #3
Remedial Design Construction

Timestamp	Mass Concentration Total (mg/m3)	Dustrak TWA (mg/m3)	PID (ppm)	PID TWA (ppm)
8/7/2020 13:28	0.007	0.0078	0	0
8/7/2020 13:29	0.01	0.0081	0	0
8/7/2020 13:30	0.009	0.0083	0	0
8/7/2020 13:31	0.008	0.0078	0	0
8/7/2020 13:32	0.004	0.0075	0	0
8/7/2020 13:33	0.003	0.0074	0	0
8/7/2020 13:34	0.007	0.0076	0	0
8/7/2020 13:35	0.004	0.0063	0	0
8/7/2020 13:36	0.011	0.0066	0	0
8/7/2020 13:37	0.006	0.0065	0	0
8/7/2020 13:38	0.003	0.0063	0	0
8/7/2020 13:39	0.006	0.0063	0	0
8/7/2020 13:40	0.01	0.0067	0	0
8/7/2020 13:41	0.008	0.0067	0	0
8/7/2020 13:42	0.012	0.0072	0	0
8/7/2020 13:43	0.006	0.0071	0	0
8/7/2020 13:44	0.027	0.0083	0	0
8/7/2020 13:45	0.027	0.0095	0	0
8/7/2020 13:46	0.014	0.0099	0	0
8/7/2020 13:47	0.009	0.0102	0	0
8/7/2020 13:48	0.005	0.0103	0	0
8/7/2020 13:49	0.01	0.0105	0	0
8/7/2020 13:50	0.015	0.0113	0	0
8/7/2020 13:51	0.007	0.011	0	0
8/7/2020 13:52	0.009	0.0112	0	0
8/7/2020 13:53	0.013	0.0119	0	0
8/7/2020 13:54	0.003	0.0117	0	0
8/7/2020 13:55	0.005	0.0113	0	0
8/7/2020 13:56	0.008	0.0113	0	0
8/7/2020 13:57	0.008	0.0111	0	0
8/7/2020 13:58	0.004	0.0109	0	0
8/7/2020 13:59	0.005	0.0095	0	0
8/7/2020 14:00	0.004	0.0079	0	0
8/7/2020 14:01	0.008	0.0075	0	0
8/7/2020 14:02	0.018	0.0081	0	0
8/7/2020 14:03	0.013	0.0087	0	0
8/7/2020 14:04	0.008	0.0085	0	0
8/7/2020 14:05	0.013	0.0084	0	0
8/7/2020 14:06	0.015	0.0089	0	0
8/7/2020 14:07	0.005	0.0087	0	0
8/7/2020 14:08	0.008	0.0083	0	0
8/7/2020 14:09	0.008	0.0087	0	0
8/7/2020 14:10	0.004	0.0086	0	0

Former Coyne Textile
CAMP Station - CHA #3
Remedial Design Construction

Timestamp	Mass Concentration Total (mg/m3)	Dustrak TWA (mg/m3)	PID (ppm)	PID TWA (ppm)
8/7/2020 14:11	0.009	0.0087	0	0
8/7/2020 14:12	0.012	0.0089	0	0
8/7/2020 14:13	0.017	0.0098	0	0
8/7/2020 14:14	0.008	0.01	0	0
8/7/2020 14:15	0.009	0.0103	0	0
8/7/2020 14:16	0.006	0.0102	0	0
8/7/2020 14:17	0.006	0.0094	0	0
8/7/2020 14:18	0.005	0.0089	0	0
8/7/2020 14:19	0.005	0.0087	0	0
8/7/2020 14:20	0.006	0.0082	0	0
8/7/2020 14:21	0.006	0.0076	0	0
8/7/2020 14:22	0.013	0.0081	0	0
8/7/2020 14:23	0.012	0.0084	0	0
8/7/2020 14:24	0.012	0.0087	0	0
8/7/2020 14:25	0.019	0.0097	0	0
8/7/2020 14:26	0.007	0.0095	0	0
8/7/2020 14:27	0.013	0.0096	0	0
8/7/2020 14:28	0.008	0.009	0	0
8/7/2020 14:29	0.003	0.0087	0	0
8/7/2020 14:30	0.003	0.0083	0	0
8/7/2020 14:31	0.005	0.0082	0	0
8/7/2020 14:32	0.005	0.0081	0	0
8/7/2020 14:33	0.006	0.0082	0	0
8/7/2020 14:34	0.003	0.0081	0	0
8/10/2020 7:16	0.042	0.042	0	0.115
8/10/2020 7:17	0.035	0.0385	0	0.115
8/10/2020 7:18	0.032	0.0363	0	0.115
8/10/2020 7:19	0.033	0.0355	0	0.115
8/10/2020 7:20	0.044	0.0372	0	0.115
8/10/2020 7:21	0.037	0.0372	0	0.115
8/10/2020 7:22	0.029	0.036	0	0.115
8/10/2020 7:23	0.03	0.0353	0	0.115
8/10/2020 7:24	0.059	0.0379	0	0.115
8/10/2020 7:25	0.042	0.0383	0	0.115
8/10/2020 7:26	0.045	0.0389	0	0.115
8/10/2020 7:27	0.034	0.0385	0	0.115
8/10/2020 7:28	0.093	0.0427	0	0.115
8/10/2020 7:29	0.067	0.0444	0	0.115
8/10/2020 7:30	0.046	0.0445	0	0.115
8/10/2020 7:31	0.046	0.0448	0	0.115
8/10/2020 7:32	0.035	0.0448	0	0.115
8/10/2020 7:33	0.039	0.0453	0	0.115
8/10/2020 7:34	0.031	0.0451	0	0.115

Former Coyne Textile
CAMP Station - CHA #3
Remedial Design Construction

Timestamp	Mass Concentration Total (mg/m3)	Dustrak TWA (mg/m3)	PID (ppm)	PID TWA (ppm)
8/10/2020 7:35	0.044	0.0451	0	0.115
8/10/2020 7:36	0.029	0.0446	0	0.115
8/10/2020 7:37	0.027	0.0445	0	0.115
8/10/2020 7:38	0.063	0.0467	0	0.115
8/10/2020 7:39	0.038	0.0453	0	0.115
8/10/2020 7:40	0.024	0.0441	0	0.115
8/10/2020 7:41	0.027	0.0429	0	0.115
8/10/2020 7:42	0.025	0.0423	0	0.115
8/10/2020 7:43	0.023	0.0376	0	0.115
8/10/2020 7:44	0.042	0.0359	0	0.115
8/10/2020 7:45	0.025	0.0345	0	0.115
8/10/2020 7:46	0.023	0.033	0	0.115
8/10/2020 7:47	0.024	0.0323	0	0.115
8/10/2020 7:48	0.023	0.0312	0	0.115
8/10/2020 7:49	0.024	0.0307	0	0.115
8/10/2020 7:50	0.025	0.0295	0	0.115
8/10/2020 7:51	0.023	0.0291	0	0.115
8/10/2020 7:52	0.023	0.0288	0	0.115
8/10/2020 7:53	0.025	0.0263	0	0.115
8/10/2020 7:54	0.033	0.0259	0	0.115
8/10/2020 7:55	0.032	0.0265	0	0.115
8/10/2020 7:56	0.024	0.0263	0	0.115
8/10/2020 7:57	0.023	0.0261	0	0.115
8/10/2020 7:58	0.026	0.0263	0	0.115
8/10/2020 7:59	0.021	0.0249	0	0.115
8/10/2020 8:00	0.122	0.0314	0	0.115
8/10/2020 8:01	0.044	0.0328	0	0.115
8/10/2020 8:02	0.029	0.0331	0	0.115
8/10/2020 8:03	0.056	0.0353	0	0.115
8/10/2020 8:04	0.041	0.0365	0	0.115
8/10/2020 8:05	0.035	0.0371	0	0.115
8/10/2020 8:06	0.062	0.0397	0	0.115
8/10/2020 8:07	0.025	0.0399	0	0.115
8/10/2020 8:08	0.025	0.0399	0	0.115
8/10/2020 8:09	0.035	0.04	0	0.115
8/10/2020 8:10	0.027	0.0397	0	0.115
8/10/2020 8:11	0.021	0.0395	0	0.115
8/10/2020 8:12	0.035	0.0403	0	0.115
8/10/2020 8:13	0.022	0.04	0	0.115
8/10/2020 8:14	0.018	0.0398	0	0.115
8/10/2020 8:15	0.018	0.0329	0	0.115
8/10/2020 8:16	0.02	0.0313	0	0.115
8/10/2020 8:17	0.021	0.0307	0	0.115

Former Coyne Textile
CAMP Station - CHA #3
Remedial Design Construction

Timestamp	Mass Concentration Total (mg/m3)	Dustrak TWA (mg/m3)	PID (ppm)	PID TWA (ppm)
8/10/2020 8:18	0.024	0.0286	0	0.115
8/10/2020 8:19	0.03	0.0279	0	0.115
8/10/2020 8:20	0.03	0.0275	0	0.115
8/10/2020 8:21	0.027	0.0252	0	0.115
8/10/2020 8:22	0.021	0.0249	0	0.115
8/10/2020 8:23	0.033	0.0255	0	0.115
8/10/2020 8:24	0.024	0.0247	0	0.115
8/10/2020 8:25	0.027	0.0247	0	0.115
8/10/2020 8:26	0.028	0.0252	0	0.115
8/10/2020 8:27	0.029	0.0248	0	0.115
8/10/2020 8:28	0.023	0.0249	0	0.115
8/10/2020 8:29	0.02	0.025	0	0.115
8/10/2020 8:30	0.02	0.0251	0	0.115
8/10/2020 8:31	0.018	0.025	0	0.115
8/10/2020 8:32	0.024	0.0252	0	0.115
8/10/2020 8:33	0.027	0.0254	0	0.115
8/10/2020 8:34	0.033	0.0256	0	0.115
8/10/2020 8:35	0.024	0.0252	0	0.115
8/10/2020 8:36	0.031	0.0255	0	0.115
8/10/2020 8:37	0.023	0.0256	0	0.115
8/10/2020 8:38	0.019	0.0247	0	0.115
8/10/2020 8:39	0.018	0.0243	0	0.115
8/10/2020 8:40	0.018	0.0237	0	0.115
8/10/2020 8:41	0.022	0.0233	0	0.115
8/10/2020 8:42	0.027	0.0231	0	0.115
8/10/2020 8:43	0.055	0.0253	0	0.115
8/10/2020 8:44	0.034	0.0262	0	0.115
8/10/2020 8:45	0.031	0.0269	0	0.115
8/10/2020 8:46	0.027	0.0275	0	0.115
8/10/2020 8:47	0.121	0.034	0	0.115
8/10/2020 8:48	0.018	0.0334	0	0.115
8/10/2020 8:49	0.018	0.0324	0	0.115
8/10/2020 8:50	0.022	0.0323	0	0.115
8/10/2020 8:51	0.024	0.0318	0	0.115
8/10/2020 8:52	0.02	0.0316	0	0.115
8/10/2020 8:53	0.017	0.0315	0	0.115
8/10/2020 8:54	0.019	0.0315	0	0.115
8/10/2020 8:55	0.016	0.0314	0	0.115
8/10/2020 8:56	0.004	0.0302	0	0.115
8/10/2020 8:57	0.004	0.0287	0	0.115
8/10/2020 8:58	-0.001	0.0249	0	0.115
8/10/2020 8:59	0.01	0.0233	0	0.115
8/10/2020 9:00	-0.002	0.0211	0	0.115

Former Coyne Textile
CAMP Station - CHA #3
Remedial Design Construction

Timestamp	Mass Concentration Total (mg/m3)	Dustrak TWA (mg/m3)	PID (ppm)	PID TWA (ppm)
8/10/2020 9:01	-0.001	0.0193	0	0.115
8/10/2020 9:02	0.004	0.0115	0	0.115
8/10/2020 9:03	-0.001	0.0102	0	0.115
8/10/2020 9:04	-0.001	0.0089	0	0.115
8/10/2020 9:05	0.001	0.0075	0	0.115
8/10/2020 9:06	0.004	0.0062	0	0.115
8/10/2020 9:07	-0.002	0.0047	0	0.115
8/10/2020 9:08	-0.004	0.0033	0	0.115
8/10/2020 9:09	-0.003	0.0019	0	0.115
8/10/2020 9:10	-0.003	0.0006	0	0.115
8/10/2020 9:11	-0.003	0.0001	0	0.115
8/10/2020 9:12	-0.003	-0.0003	0	0.115
8/10/2020 9:13	-0.004	-0.0005	0	0.115
8/10/2020 9:14	-0.005	-0.0015	0	0.115
8/10/2020 9:15	-0.004	-0.0017	0	0.115
8/10/2020 9:16	-0.006	-0.002	0	0.115
8/10/2020 9:17	-0.007	-0.0027	0	0.115
8/10/2020 9:18	-0.007	-0.0031	0	0.115
8/10/2020 9:19	-0.002	-0.0032	0	0.115
8/10/2020 9:20	0.026	-0.0015	0	0.115
8/10/2020 9:21	-0.003	-0.002	0	0.115
8/10/2020 9:22	-0.007	-0.0023	0	0.115
8/10/2020 9:23	-0.006	-0.0025	0	0.115
8/10/2020 9:24	-0.005	-0.0026	0	0.115
8/10/2020 9:25	-0.007	-0.0029	0	0.115
8/10/2020 9:26	-0.007	-0.0031	0	0.115
8/10/2020 9:27	-0.007	-0.0034	0	0.115
8/10/2020 9:28	-0.006	-0.0035	0	0.115
8/10/2020 9:29	-0.006	-0.0036	0	0.115
8/10/2020 9:30	-0.006	-0.0037	0	0.115
8/10/2020 9:31	-0.006	-0.0037	0	0.115
8/10/2020 9:32	-0.006	-0.0037	0	0.115
8/10/2020 9:33	-0.006	-0.0036	0	0.115
8/10/2020 9:34	-0.006	-0.0039	0	0.115
8/10/2020 9:35	-0.006	-0.006	0	0.115
8/10/2020 9:36	-0.006	-0.0062	0	0.115
8/10/2020 9:37	-0.006	-0.0061	0	0.115
8/10/2020 9:38	-0.006	-0.0061	0	0.115
8/10/2020 9:39	-0.006	-0.0062	0	0.115
8/10/2020 9:40	-0.006	-0.0061	0	0.115
8/10/2020 9:41	-0.006	-0.0061	0	0.115
8/10/2020 9:42	-0.006	-0.006	0	0.115
8/10/2020 9:43	-0.006	-0.006	0	0.115

Former Coyne Textile
CAMP Station - CHA #3
Remedial Design Construction

Timestamp	Mass Concentration Total (mg/m3)	Dustrak TWA (mg/m3)	PID (ppm)	PID TWA (ppm)
8/10/2020 9:44	-0.006	-0.006	0	0.115
8/10/2020 9:45	-0.006	-0.006	0	0.115
8/10/2020 9:46	-0.006	-0.006	0	0.115
8/10/2020 9:47	-0.006	-0.006	0	0.115
8/10/2020 9:48	-0.006	-0.006	0	0.115
8/10/2020 9:49	-0.006	-0.006	0	0.115
8/10/2020 9:50	-0.006	-0.006	0	0.115
8/10/2020 9:51	-0.006	-0.006	0	0.115
8/10/2020 9:52	-0.006	-0.006	0	0.115
8/10/2020 9:53	-0.006	-0.006	0	0.115
8/10/2020 9:54	-0.006	-0.006	0	0.115
8/10/2020 9:55	-0.006	-0.006	0	0.115
8/10/2020 9:56	-0.006	-0.006	0	0.115
8/10/2020 9:57	-0.006	-0.006	0	0.115
8/10/2020 9:58	-0.006	-0.006	0	0.115
8/10/2020 9:59	-0.006	-0.006	0	0.115
8/10/2020 10:00	-0.006	-0.006	0	0.115
8/10/2020 10:01	-0.006	-0.006	0	0.115
8/10/2020 10:02	-0.006	-0.006	0	0.115
8/10/2020 10:03	-0.006	-0.006	0	0.115
8/10/2020 10:04	-0.006	-0.006	0	0.115
8/10/2020 10:05	-0.006	-0.006	0	0.115
8/10/2020 10:06	-0.006	-0.006	0	0.115
8/10/2020 10:07	-0.006	-0.006	0	0.115
8/10/2020 10:08	-0.006	-0.006	0	0.115
8/10/2020 10:09	-0.006	-0.006	0	0.115
8/10/2020 10:10	-0.006	-0.006	0	0.115
8/10/2020 10:11	-0.006	-0.006	0	0.115
8/10/2020 10:12	-0.006	-0.006	0	0.115
8/10/2020 10:13	-0.006	-0.006	0	0.115
8/10/2020 10:14	-0.006	-0.006	0	0.115
8/10/2020 10:15	-0.006	-0.006	0	0.115
8/10/2020 10:16	-0.006	-0.006	0	0.115
8/10/2020 10:17	-0.008	-0.0061	0	0.115
8/10/2020 10:18	-0.008	-0.0063	0	0.115
8/10/2020 10:19	-0.008	-0.0064	0	0.115
8/10/2020 10:20	-0.008	-0.0065	0	0.115
8/10/2020 10:21	-0.008	-0.0067	0	0.115
8/10/2020 10:22	-0.008	-0.0068	0	0.115
8/10/2020 10:23	-0.008	-0.0069	0	0.115
8/10/2020 10:24	-0.008	-0.0071	0	0.115
8/10/2020 10:25	-0.008	-0.0072	0	0.115
8/10/2020 10:26	-0.008	-0.0073	0	0.115

Former Coyne Textile
CAMP Station - CHA #3
Remedial Design Construction

Timestamp	Mass Concentration Total (mg/m3)	Dustrak TWA (mg/m3)	PID (ppm)	PID TWA (ppm)
8/10/2020 10:27	-0.008	-0.0075	0	0.115
8/10/2020 10:28	-0.008	-0.0076	0	0.115
8/10/2020 10:29	-0.008	-0.0077	0	0.115
8/10/2020 10:30	-0.008	-0.0079	0	0.115
8/10/2020 10:31	-0.008	-0.008	0	0.115
8/10/2020 10:32	-0.008	-0.008	0	0.115
8/10/2020 10:33	-0.008	-0.008	0	0.115
8/10/2020 10:34	-0.008	-0.008	0	0.115
8/10/2020 10:35	-0.008	-0.008	0	0.115
8/10/2020 10:36	-0.008	-0.008	0	0.115
8/10/2020 10:37	-0.008	-0.008	0	0.115
8/10/2020 10:38	-0.008	-0.008	0	0.115
8/10/2020 10:39	-0.008	-0.008	0	0.115
8/10/2020 10:40	-0.008	-0.008	0	0.115
8/10/2020 10:41	-0.008	-0.008	0	0.115
8/10/2020 10:42	-0.008	-0.008	0	0.115
8/10/2020 10:43	-0.008	-0.008	0	0.115
8/10/2020 10:44	-0.008	-0.008	0	0.115
8/10/2020 10:45	-0.008	-0.008	0	0.115
8/10/2020 10:46	-0.008	-0.008	0	0.115
8/10/2020 10:47	-0.008	-0.008	0	0.115
8/10/2020 10:48	-0.008	-0.008	0	0.115
8/10/2020 10:49	-0.008	-0.008	0	0.115
8/10/2020 10:50	-0.008	-0.008	0	0.115
8/10/2020 10:51	-0.008	-0.008	0	0.115
8/10/2020 10:52	-0.008	-0.008	0	0.115
8/10/2020 10:53	-0.008	-0.008	0	0.115
8/10/2020 10:54	-0.008	-0.008	0	0.115
8/10/2020 10:55	-0.008	-0.008	0	0.115
8/10/2020 10:56	-0.008	-0.008	0	0.115
8/10/2020 10:57	-0.008	-0.008	0	0.115
8/10/2020 10:58	-0.008	-0.008	0	0.115
8/10/2020 10:59	-0.008	-0.008	0	0.115
8/10/2020 11:00	-0.008	-0.008	0	0.115
8/10/2020 11:01	-0.008	-0.008	0	0.115
8/10/2020 11:02	-0.008	-0.008	0	0.115
8/10/2020 11:03	-0.008	-0.008	0	0.115
8/10/2020 11:04	-0.008	-0.008	0	0.115
8/10/2020 11:05	-0.008	-0.008	0	0.115
8/10/2020 11:06	-0.008	-0.008	0	0.115
8/10/2020 11:07	-0.008	-0.008	0	0.115
8/10/2020 11:08	-0.008	-0.008	0	0.115
8/10/2020 11:09	-0.008	-0.008	0	0.115

Former Coyne Textile
CAMP Station - CHA #3
Remedial Design Construction

Timestamp	Mass Concentration Total (mg/m3)	Dustrak TWA (mg/m3)	PID (ppm)	PID TWA (ppm)
8/10/2020 11:10	-0.008	-0.008	0	0.115
8/10/2020 11:11	-0.008	-0.008	0	0.115
8/10/2020 11:12	-0.008	-0.008	0	0.115
8/10/2020 11:13	-0.008	-0.008	0	0.115
8/10/2020 11:14	-0.008	-0.008	0	0.115
8/10/2020 11:15	-0.008	-0.008	0	0.115
8/10/2020 11:16	-0.008	-0.008	0	0.115
8/10/2020 11:17	-0.008	-0.008	0	0.115
8/10/2020 11:18	-0.008	-0.008	0	0.115
8/10/2020 11:19	-0.008	-0.008	0	0.115
8/10/2020 11:20	-0.008	-0.008	0	0.115
8/10/2020 11:21	-0.008	-0.008	0	0.115
8/10/2020 11:22	-0.008	-0.008	0	0.115
8/10/2020 11:23	-0.008	-0.008	0	0.115
8/10/2020 11:24	-0.008	-0.008	0	0.115
8/10/2020 11:25	-0.008	-0.008	0	0.115
8/10/2020 11:26	-0.008	-0.008	0	0.115
8/10/2020 11:27	-0.008	-0.008	0	0.115
8/10/2020 11:28	-0.008	-0.008	0	0.115
8/10/2020 11:29	-0.008	-0.008	0	0.115
8/10/2020 11:30	-0.008	-0.008	0	0.115
8/10/2020 11:31	-0.008	-0.008	0	0.115
8/10/2020 11:32	-0.008	-0.008	0	0.115
8/10/2020 11:33	-0.008	-0.008	0	0.115
8/10/2020 11:34	-0.008	-0.008	0	0.115
8/10/2020 11:35	-0.008	-0.008	0	0.115
8/10/2020 11:36	-0.008	-0.008	0	0.115
8/10/2020 11:37	-0.008	-0.008	0	0.115
8/10/2020 11:38	-0.008	-0.008	0	0.115
8/10/2020 11:39	-0.008	-0.008	0	0.115
8/10/2020 11:40	-0.008	-0.008	0	0.115
8/10/2020 11:41	-0.008	-0.008	0	0.115
8/10/2020 11:42	-0.008	-0.008	0	0.115
8/10/2020 11:43	-0.008	-0.008	0	0.115
8/10/2020 11:44	-0.008	-0.008	0	0.115
8/10/2020 11:45	-0.008	-0.008	0	0.115
8/10/2020 11:46	-0.008	-0.008	0	0.115
8/10/2020 11:47	-0.008	-0.008	0	0.115
8/10/2020 11:48	-0.008	-0.008	0	0.115
8/10/2020 11:49	-0.008	-0.008	0	0.115
8/10/2020 11:50	-0.008	-0.008	0	0.115
8/10/2020 11:51	-0.008	-0.008	0	0.115
8/10/2020 11:52	-0.01	-0.0081	0	0.115

Former Coyne Textile
CAMP Station - CHA #3
Remedial Design Construction

Timestamp	Mass Concentration Total (mg/m3)	Dustrak TWA (mg/m3)	PID (ppm)	PID TWA (ppm)
8/10/2020 11:53	-0.011	-0.0083	0	0.115
8/10/2020 11:54	-0.011	-0.0085	0	0.115
8/10/2020 11:55	-0.011	-0.0087	0	0.115
8/10/2020 11:56	-0.011	-0.0089	0	0.115
8/10/2020 11:57	-0.011	-0.0091	0	0.115
8/10/2020 11:58	-0.011	-0.0093	0	0.115
8/10/2020 11:59	-0.011	-0.0095	0	0.115
8/10/2020 12:00	-0.011	-0.0097	0	0.115
8/10/2020 12:01	-0.011	-0.0099	0	0.115
8/10/2020 12:02	-0.011	-0.0101	0	0.115
8/10/2020 12:03	-0.011	-0.0103	0	0.115
8/10/2020 12:04	-0.011	-0.0105	0	0.115
8/10/2020 12:05	-0.011	-0.0107	0	0.115
8/10/2020 12:06	-0.011	-0.0109	0	0.115
8/10/2020 12:07	-0.011	-0.011	0	0.115
8/10/2020 12:08	-0.011	-0.011	0	0.115
8/10/2020 12:09	-0.011	-0.011	0	0.115
8/10/2020 12:10	-0.011	-0.011	0	0.115
8/10/2020 12:11	-0.011	-0.011	0	0.115
8/10/2020 12:12	-0.011	-0.011	0	0.115
8/10/2020 12:13	-0.011	-0.011	0	0.115
8/10/2020 12:14	-0.011	-0.011	0	0.115
8/10/2020 12:15	-0.011	-0.011	0	0.115
8/10/2020 12:16	-0.011	-0.011	0	0.115
8/10/2020 12:17	-0.011	-0.011	0	0.115
8/10/2020 12:18	-0.011	-0.011	0	0.115
8/10/2020 12:19	-0.011	-0.011	0	0.115
8/10/2020 12:20	-0.011	-0.011	0	0.115
8/10/2020 12:21	-0.011	-0.011	0	0.115
8/10/2020 12:22	-0.011	-0.011	0	0.115
8/10/2020 12:23	-0.011	-0.011	0	0.115
8/10/2020 12:24	-0.011	-0.011	0	0.115
8/10/2020 12:25	-0.011	-0.011	0	0.115
8/10/2020 12:26	-0.011	-0.011	0	0.115
8/10/2020 12:27	-0.011	-0.011	0	0.115
8/10/2020 12:28	-0.011	-0.011	0	0.115
8/10/2020 12:29	-0.011	-0.011	0	0.115
8/10/2020 12:30	-0.011	-0.011	0	0.115
8/10/2020 12:31	-0.011	-0.011	0	0.115
8/10/2020 12:32	-0.011	-0.011	0	0.115
8/10/2020 12:33	-0.011	-0.011	0	0.115
8/10/2020 12:34	-0.011	-0.011	0	0.115
8/10/2020 12:35	-0.011	-0.011	0	0.115

Former Coyne Textile
CAMP Station - CHA #3
Remedial Design Construction

Timestamp	Mass Concentration Total (mg/m3)	Dustrak TWA (mg/m3)	PID (ppm)	PID TWA (ppm)
8/10/2020 12:36	-0.011	-0.011	0	0.115
8/10/2020 12:37	-0.011	-0.011	0	0.115
8/10/2020 12:38	-0.011	-0.011	0	0.115
8/10/2020 12:39	-0.011	-0.011	0	0.115
8/10/2020 12:40	-0.011	-0.011	0	0.115
8/10/2020 12:41	-0.011	-0.011	0	0.115
8/10/2020 12:42	-0.011	-0.011	0	0.115
8/10/2020 12:43	-0.011	-0.011	0	0.115
8/10/2020 12:44	-0.011	-0.011	0	0.115
8/10/2020 12:45	-0.011	-0.011	0	0.115
8/10/2020 12:46	-0.011	-0.011	0	0.115
8/10/2020 12:47	-0.011	-0.011	0	0.115
8/10/2020 12:48	-0.011	-0.011	0	0.115
8/10/2020 12:49	-0.011	-0.011	0	0.115
8/10/2020 12:50	-0.011	-0.011	0	0.115
8/10/2020 12:51	-0.011	-0.011	0	0.115
8/10/2020 12:52	-0.011	-0.011	0	0.115
8/10/2020 12:53	-0.011	-0.011	0	0.115
8/10/2020 12:54	-0.011	-0.011	0	0.115
8/10/2020 12:55	-0.011	-0.011	0	0.115
8/10/2020 12:56	Dustrack stopped recording		0	0.115
8/10/2020 12:57			0	0.115
8/10/2020 12:58			0	0.115
8/10/2020 12:59			0	0.115
8/10/2020 13:00			0	0.115
8/10/2020 13:01			0	0.115
8/10/2020 13:02			0	0.115
8/10/2020 13:03			0	0.115
8/10/2020 13:04	-0.011	-0.011	0	0.115
8/10/2020 13:05	-0.011	-0.011	0	0.115
8/10/2020 13:06	-0.011	-0.011	0	0.115
8/10/2020 13:07	-0.011	-0.011	0	0.115
8/10/2020 13:08	-0.011	-0.011	0	0.115
8/10/2020 13:09	-0.011	-0.011	0	0.115
8/10/2020 13:10	-0.011	-0.011	0	0.115
8/10/2020 13:11	-0.011	-0.011	0	0.115
8/10/2020 13:12	-0.011	-0.011	0	0.115
8/10/2020 13:13	-0.011	-0.011	0	0.115
8/10/2020 13:14	-0.011	-0.011	0	0.115
8/10/2020 13:15	-0.011	-0.011	0	0.115
8/10/2020 13:16	-0.011	-0.011	0	0.115
8/10/2020 13:17	-0.011	-0.011	0	0.115
8/10/2020 13:18	-0.011	-0.011	0	0.115

Former Coyne Textile
CAMP Station - CHA #3
Remedial Design Construction

Timestamp	Mass Concentration Total (mg/m3)	Dustrak TWA (mg/m3)	PID (ppm)	PID TWA (ppm)
8/10/2020 13:19	-0.011	-0.011	0	0.115
8/10/2020 13:20	-0.011	-0.011	0	0.115
8/10/2020 13:21	-0.011	-0.011	0	0.115
8/10/2020 13:22	-0.011	-0.011	0	0.115
8/10/2020 13:23	-0.011	-0.011	0	0.115
8/10/2020 13:24	-0.011	-0.011	0	0.115
8/10/2020 13:25	-0.011	-0.011	0	0.115
8/10/2020 13:26	-0.011	-0.011	0	0.115
8/10/2020 13:27	-0.011	-0.011	0	0.115
8/10/2020 13:28	-0.011	-0.011	0	0.115
8/10/2020 13:29	-0.011	-0.011	0	0.115
8/10/2020 13:30	-0.011	-0.011	0	0.115
8/10/2020 13:31	-0.011	-0.011	0	0.115
8/10/2020 13:32	-0.011	-0.011	0	0.115
8/10/2020 13:33	-0.011	-0.011	0	0.115
8/10/2020 13:34	-0.011	-0.011	0	0.115
8/10/2020 13:35	-0.011	-0.011	0	0.115
8/10/2020 13:36	-0.011	-0.011	0	0.115
8/10/2020 13:37	-0.011	-0.011	0	0.115
8/10/2020 13:38	-0.011	-0.011	0	0.115
8/10/2020 13:39	-0.011	-0.011	0	0.115
8/10/2020 13:40	-0.011	-0.011	0	0.115
8/10/2020 13:41	-0.011	-0.011	0	0.115
8/10/2020 13:42	-0.011	-0.011	0	0.115
8/10/2020 13:43	-0.011	-0.011	0	0.115
8/10/2020 13:44	-0.011	-0.011	0	0.115
8/10/2020 13:45	-0.011	-0.011	0	0.115
8/10/2020 13:46	-0.011	-0.011	0	0.115
8/10/2020 13:47	-0.011	-0.011	0	0.115
8/10/2020 13:48	-0.011	-0.011	0	0.115
8/10/2020 13:49	-0.011	-0.011	0	0.115
8/10/2020 13:50	-0.011	-0.011	0	0.115
8/10/2020 13:51	-0.011	-0.011	0	0.115
8/10/2020 13:52	-0.011	-0.011	0	0.115
8/10/2020 13:53	-0.011	-0.011	0	0.115
8/10/2020 13:54	-0.011	-0.011	0	0.115
8/10/2020 13:55	-0.011	-0.011	0	0.115
8/10/2020 13:56	-0.011	-0.011	0	0.115
8/10/2020 13:57	-0.011	-0.011	0	0.115
8/10/2020 13:58	-0.011	-0.011	0	0.115
8/10/2020 13:59	Dustrack stopped recording		0	0.115
8/10/2020 14:00			0	0.115
8/10/2020 14:01			0	0.115

Former Coyne Textile
CAMP Station - CHA #3
Remedial Design Construction

Timestamp	Mass Concentration Total (mg/m3)	Dustrak TWA (mg/m3)	PID (ppm)	PID TWA (ppm)
8/10/2020 14:02			0	0.115
8/10/2020 14:03			0	0.115
8/10/2020 14:04			0	0.115
8/10/2020 14:05			0	0.115
8/10/2020 14:06			0	0.115
8/10/2020 14:07			0	0.115
8/10/2020 14:08			0	0.115
8/10/2020 14:09			0	0.115
8/10/2020 14:10			0	0.115
8/10/2020 14:11			0	0.115
8/10/2020 14:12			0	0.115
8/10/2020 14:13			0	0.115
8/10/2020 14:14			0	0.115
8/10/2020 14:15			0	0.115
8/10/2020 14:16			0	0.115
8/10/2020 14:17			0	0.115
8/10/2020 14:18			0	0.115
8/10/2020 14:19			0	0.115
8/10/2020 14:20			0	0.115
8/10/2020 14:21			0	0.115
8/10/2020 14:22			0	0.115
8/10/2020 14:23			0	0.115
8/10/2020 14:24			0	0.115
8/10/2020 14:25			0.311	0.115
8/10/2020 14:26			0	0.115
8/10/2020 14:27			0	0.115
8/10/2020 14:28			0	0.115
8/10/2020 14:29			0	0.115
8/10/2020 14:30			0	0.115
8/10/2020 14:31			0	0.115
8/10/2020 14:32			0	0.115
8/10/2020 14:33			0	0.115
8/10/2020 14:34			0	0.115
8/10/2020 14:35			0	0.115
8/10/2020 14:36			0	0.115
8/10/2020 14:37			0	0.115
8/10/2020 14:38			0	0.115
8/10/2020 14:39			0	0.115
8/10/2020 14:40			0	0.115
8/10/2020 14:41			0	0.115
8/10/2020 14:42			0	0.115
8/10/2020 14:43			0	0.115
8/10/2020 14:44			0	0.115

Former Coyne Textile
CAMP Station - CHA #3
Remedial Design Construction

Timestamp	Mass Concentration Total (mg/m3)	Dustrak TWA (mg/m3)	PID (ppm)	PID TWA (ppm)
8/10/2020 14:45			0	0.115
8/10/2020 14:46			0	0.115
8/10/2020 14:47			0	0.115
8/10/2020 14:48			0	0.115
8/10/2020 14:49			0	0.115
8/10/2020 14:50			0	0.115
8/10/2020 14:51			0	0.115
8/10/2020 14:52			0	0.115
8/10/2020 14:53			0	0.115
8/10/2020 14:54			0	0.115
8/10/2020 14:55			0	0.115
8/10/2020 14:56			0	0.115
8/10/2020 14:57			0	0.115
8/10/2020 14:58			0	0.115
8/10/2020 14:59			0	0.115
8/10/2020 15:00			0	0.115
8/10/2020 15:01			0	0.115
8/10/2020 15:02			0	0.115
8/10/2020 15:03			0	0.115
8/10/2020 15:04			0	0.115
8/10/2020 15:05			0	0.115
8/10/2020 15:06			0	0.115
8/10/2020 15:07			0	0.115
8/10/2020 15:08			0	0.115
8/10/2020 15:09			0	0.115
8/10/2020 15:10			0	0.115
8/10/2020 15:11			0	0.115
8/10/2020 15:12			0	0.115
8/10/2020 15:13			0	0.115
8/10/2020 15:14			0	0.115
8/10/2020 15:15			0	0.115
8/10/2020 15:16			0	0.115
8/10/2020 15:17			0	0.115
8/10/2020 15:18			0	0.115
8/10/2020 15:19			0	0.115
8/10/2020 15:20			0	0.115
8/10/2020 15:21			0	0.115
8/10/2020 15:22			0	0.115
8/10/2020 15:23			0	0.115
8/10/2020 15:24			0	0.115
8/10/2020 15:25			0	0.115
8/10/2020 15:26			0	0.115
8/10/2020 15:27			0	0.115

Former Coyne Textile
CAMP Station - CHA #3
Remedial Design Construction

Timestamp	Mass Concentration Total (mg/m3)	Dustrak TWA (mg/m3)	PID (ppm)	PID TWA (ppm)
8/10/2020 15:28			0	0.115
8/10/2020 15:29			0	0.115
8/10/2020 15:30			0	0.115
8/10/2020 15:31			0	0.115
8/10/2020 15:32			0	0.115
8/10/2020 15:33			0	0.115
8/10/2020 15:34			0	0.115
8/10/2020 15:35			0	0.115
8/10/2020 15:36			0	0.115
8/10/2020 15:37			0	0.115
8/11/2020 7:08			0	0.151
8/11/2020 7:09	0.046	0.046	0	0.151
8/11/2020 7:10	0.052	0.049	0	0.151
8/11/2020 7:11	0.052	0.05	0	0.151
8/11/2020 7:12	0.051	0.0502	0	0.151
8/11/2020 7:13	0.049	0.05	0	0.151
8/11/2020 7:14	0.047	0.0495	0	0.151
8/11/2020 7:15	0.049	0.0494	0	0.151
8/11/2020 7:16	0.059	0.0506	0	0.151
8/11/2020 7:17	0.049	0.0504	0	0.151
8/11/2020 7:18	0.047	0.0501	0	0.151
8/11/2020 7:19	0.048	0.0499	0	0.151
8/11/2020 7:20	0.048	0.0498	0	0.151
8/11/2020 7:21	0.048	0.0496	0	0.151
8/11/2020 7:22	0.049	0.0496	0	0.151
8/11/2020 7:23	0.054	0.0499	0	0.151
8/11/2020 7:24	0.048	0.05	0	0.151
8/11/2020 7:25	0.052	0.05	0	0.151
8/11/2020 7:26	0.049	0.0498	0	0.151
8/11/2020 7:27	0.046	0.0495	0	0.151
8/11/2020 7:28	0.044	0.0491	0	0.151
8/11/2020 7:29	0.051	0.0494	0	0.151
8/11/2020 7:30	0.103	0.053	0	0.151
8/11/2020 7:31	0.045	0.0521	0	0.151
8/11/2020 7:32	0.053	0.0523	0	0.151
8/11/2020 7:33	0.18	0.0612	0	0.151
8/11/2020 7:34	0.063	0.0622	0	0.151
8/11/2020 7:35	0.072	0.0638	0	0.151
8/11/2020 7:36	0.059	0.0645	0	0.151
8/11/2020 7:37	0.048	0.0645	0	0.151
8/11/2020 7:38	0.054	0.0645	0	0.151
8/11/2020 7:39	0.043	0.0641	0	0.151
8/11/2020 7:40	0.045	0.0637	0	0.151

Former Coyne Textile
CAMP Station - CHA #3
Remedial Design Construction

Timestamp	Mass Concentration Total (mg/m3)	Dustrak TWA (mg/m3)	PID (ppm)	PID TWA (ppm)
8/11/2020 7:41	0.043	0.0633	0	0.151
8/11/2020 7:42	0.042	0.063	0	0.151
8/11/2020 7:43	0.042	0.0629	0	0.151
8/11/2020 7:44	0.041	0.0622	0	0.151
8/11/2020 7:45	0.041	0.0581	0	0.151
8/11/2020 7:46	0.044	0.058	0	0.151
8/11/2020 7:47	0.039	0.0571	0	0.151
8/11/2020 7:48	0.04	0.0477	0	0.151
8/11/2020 7:49	0.11	0.0509	0	0.151
8/11/2020 7:50	0.087	0.0519	0	0.151
8/11/2020 7:51	0.067	0.0524	0	0.151
8/11/2020 7:52	0.045	0.0522	0	0.151
8/11/2020 7:53	0.043	0.0515	0	0.151
8/11/2020 7:54	0.045	0.0516	0	0.151
8/11/2020 7:55	0.044	0.0515	0	0.151
8/11/2020 7:56	0.04	0.0513	0	0.151
8/11/2020 7:57	0.041	0.0513	0	0.151
8/11/2020 7:58	0.038	0.051	0	0.151
8/11/2020 7:59	0.039	0.0509	0	0.151
8/11/2020 8:00	0.046	0.0512	0	0.151
8/11/2020 8:01	0.046	0.0513	0	0.151
8/11/2020 8:02	0.038	0.0513	0	0.151
8/11/2020 8:03	0.04	0.0513	0	0.151
8/11/2020 8:04	0.038	0.0465	0	0.151
8/11/2020 8:05	0.04	0.0433	0	0.151
8/11/2020 8:06	0.038	0.0414	0	0.151
8/11/2020 8:07	0.043	0.0413	0	0.151
8/11/2020 8:08	0.039	0.041	0	0.151
8/11/2020 8:09	0.254	0.0549	0	0.151
8/11/2020 8:10	0.041	0.0547	0	0.151
8/11/2020 8:11	0.041	0.0548	0	0.151
8/11/2020 8:12	0.059	0.056	0	0.151
8/11/2020 8:13	0.036	0.0559	0	0.151
8/11/2020 8:14	0.038	0.0558	0	0.151
8/11/2020 8:15	0.041	0.0555	0	0.151
8/11/2020 8:16	0.05	0.0557	0	0.151
8/11/2020 8:17	0.053	0.0567	0	0.151
8/11/2020 8:18	0.109	0.0613	0	0.151
8/11/2020 8:19	0.04	0.0615	0	0.151
8/11/2020 8:20	0.055	0.0625	0	0.151
8/11/2020 8:21	0.048	0.0631	0	0.151
8/11/2020 8:22	0.041	0.063	0	0.151
8/11/2020 8:23	0.043	0.0633	0	0.151

Former Coyne Textile
CAMP Station - CHA #3
Remedial Design Construction

Timestamp	Mass Concentration Total (mg/m3)	Dustrak TWA (mg/m3)	PID (ppm)	PID TWA (ppm)
8/11/2020 8:24	0.037	0.0488	0	0.151
8/11/2020 8:25	0.037	0.0485	0	0.151
8/11/2020 8:26	0.036	0.0482	0	0.151
8/11/2020 8:27	0.044	0.0472	0	0.151
8/11/2020 8:28	0.055	0.0485	0	0.151
8/11/2020 8:29	0.036	0.0483	0	0.151
8/11/2020 8:30	0.043	0.0485	0	0.151
8/11/2020 8:31	0.041	0.0479	0	0.151
8/11/2020 8:32	0.038	0.0469	0	0.151
8/11/2020 8:33	0.038	0.0421	0	0.151
8/11/2020 8:34	0.043	0.0423	0	0.151
8/11/2020 8:35	0.069	0.0433	0	0.151
8/11/2020 8:36	0.038	0.0426	0	0.151
8/11/2020 8:37	0.037	0.0423	0	0.151
8/11/2020 8:38	0.038	0.042	0	0.151
8/11/2020 8:39	0.035	0.0419	0	0.151
8/11/2020 8:40	0.036	0.0418	0	0.151
8/11/2020 8:41	0.036	0.0418	0	0.151
8/11/2020 8:42	0.036	0.0413	0	0.151
8/11/2020 8:43	0.039	0.0402	0	0.151
8/11/2020 8:44	0.056	0.0415	0	0.151
8/11/2020 8:45	0.038	0.0412	0	0.151
8/11/2020 8:46	0.058	0.0423	0	0.151
8/11/2020 8:47	0.038	0.0423	0	0.151
8/11/2020 8:48	0.035	0.0421	0	0.151
8/11/2020 8:49	0.038	0.0418	0	0.151
8/11/2020 8:50	0.038	0.0397	0	0.151
8/11/2020 8:51	0.036	0.0396	0	0.151
8/11/2020 8:52	0.035	0.0395	0	0.151
8/11/2020 8:53	0.055	0.0406	0	0.151
8/11/2020 8:54	0.041	0.041	0	0.151
8/11/2020 8:55	0.115	0.0463	0	0.151
8/11/2020 8:56	0.059	0.0478	0	0.151
8/11/2020 8:57	0.035	0.0477	0	0.151
8/11/2020 8:58	0.035	0.0475	0	0.151
8/11/2020 8:59	0.035	0.0461	0	0.151
8/11/2020 9:00	0.036	0.0459	0	0.151
8/11/2020 9:01	0.038	0.0446	0	0.151
8/11/2020 9:02	0.038	0.0446	0	0.151
8/11/2020 9:03	0.033	0.0445	0	0.151
8/11/2020 9:04	0.034	0.0442	0	0.151
8/11/2020 9:05	0.033	0.0439	0	0.151
8/11/2020 9:06	0.042	0.0443	0	0.151

Former Coyne Textile
CAMP Station - CHA #3
Remedial Design Construction

Timestamp	Mass Concentration Total (mg/m3)	Dustrak TWA (mg/m3)	PID (ppm)	PID TWA (ppm)
8/11/2020 9:07	0.037	0.0444	0	0.151
8/11/2020 9:08	0.034	0.043	0	0.151
8/11/2020 9:09	0.032	0.0424	0	0.151
8/11/2020 9:10	0.032	0.0369	0	0.151
8/11/2020 9:11	0.033	0.0351	0	0.151
8/11/2020 9:12	0.033	0.035	0	0.151
8/11/2020 9:13	0.038	0.0352	0	0.151
8/11/2020 9:14	0.042	0.0357	0	0.151
8/11/2020 9:15	0.065	0.0376	0	0.151
8/11/2020 9:16	0.037	0.0375	0	0.151
8/11/2020 9:17	0.036	0.0374	0	0.151
8/11/2020 9:18	0.035	0.0375	0	0.151
8/11/2020 9:19	0.039	0.0379	0	0.151
8/11/2020 9:20	0.037	0.0381	0	0.151
8/11/2020 9:21	0.033	0.0375	0	0.151
8/11/2020 9:22	0.037	0.0375	0	0.151
8/11/2020 9:23	0.032	0.0374	0	0.151
8/11/2020 9:24	0.033	0.0375	0	0.151
8/11/2020 9:25	0.035	0.0377	0	0.151
8/11/2020 9:26	0.048	0.0387	0	0.151
8/11/2020 9:27	0.031	0.0385	0	0.151
8/11/2020 9:28	0.031	0.0381	0	0.151
8/11/2020 9:29	0.032	0.0374	0	0.151
8/11/2020 9:30	0.032	0.0352	0	0.151
8/11/2020 9:31	0.073	0.0376	0	0.151
8/11/2020 9:32	0.031	0.0373	0	0.151
8/11/2020 9:33	0.031	0.037	0	0.151
8/11/2020 9:34	0.031	0.0365	0	0.151
8/11/2020 9:35	0.035	0.0363	0	0.151
8/11/2020 9:36	0.036	0.0365	0	0.151
8/11/2020 9:37	0.03	0.0361	0	0.151
8/11/2020 9:38	0.03	0.0359	0	0.151
8/11/2020 9:39	0.03	0.0357	0	0.151
8/11/2020 9:40	0.03	0.0354	0	0.151
8/11/2020 9:41	0.039	0.0348	0	0.151
8/11/2020 9:42	0.058	0.0366	0	0.151
8/11/2020 9:43	0.041	0.0373	0	0.151
8/11/2020 9:44	0.035	0.0375	0	0.151
8/11/2020 9:45	0.036	0.0377	0	0.151
8/11/2020 9:46	0.034	0.0351	0	0.151
8/11/2020 9:47	0.032	0.0352	0	0.151
8/11/2020 9:48	0.124	0.0414	0	0.151
8/11/2020 9:49	0.065	0.0437	0	0.151

Former Coyne Textile
CAMP Station - CHA #3
Remedial Design Construction

Timestamp	Mass Concentration Total (mg/m3)	Dustrak TWA (mg/m3)	PID (ppm)	PID TWA (ppm)
8/11/2020 9:50	0.032	0.0435	0	0.151
8/11/2020 9:51	0.031	0.0431	0	0.151
8/11/2020 9:52	0.034	0.0434	0	0.151
8/11/2020 9:53	0.029	0.0433	0	0.151
8/11/2020 9:54	0.035	0.0437	0	0.151
8/11/2020 9:55	0.054	0.0453	0	0.151
8/11/2020 9:56	0.031	0.0447	0	0.151
8/11/2020 9:57	0.03	0.0429	0	0.151
8/11/2020 9:58	0.032	0.0423	0	0.151
8/11/2020 9:59	0.029	0.0419	0	0.151
8/11/2020 10:00	0.039	0.0421	0	0.151
8/11/2020 10:01	0.031	0.0419	0	0.151
8/11/2020 10:02	0.032	0.0419	0	0.151
8/11/2020 10:03	0.029	0.0355	0	0.151
8/11/2020 10:04	0.028	0.0331	0	0.151
8/11/2020 10:05	0.029	0.0329	0	0.151
8/11/2020 10:06	0.032	0.0329	0	0.151
8/11/2020 10:07	0.036	0.0331	0	0.151
8/11/2020 10:08	0.037	0.0336	0	0.151
8/11/2020 10:09	0.032	0.0334	0	0.151
8/11/2020 10:10	0.036	0.0322	0	0.151
8/11/2020 10:11	0.061	0.0342	0	0.151
8/11/2020 10:12	0.119	0.0401	0	0.151
8/11/2020 10:13	0.076	0.0431	0	0.151
8/11/2020 10:14	0.035	0.0435	0	0.151
8/11/2020 10:15	0.037	0.0433	0	0.151
8/11/2020 10:16	0.046	0.0443	0	0.151
8/11/2020 10:17	0.05	0.0455	0	0.151
8/11/2020 10:18	0.033	0.0458	0	0.151
8/11/2020 10:19	0.037	0.0464	0	0.151
8/11/2020 10:20	0.055	0.0481	0	0.151
8/11/2020 10:21	0.038	0.0485	0	0.151
8/11/2020 10:22	0.032	0.0483	0	0.151
8/11/2020 10:23	0.036	0.0482	0	0.151
8/11/2020 10:24	0.035	0.0484	0	0.151
8/11/2020 10:25	0.037	0.0485	0	0.151
8/11/2020 10:26	0.029	0.0463	0	0.151
8/11/2020 10:27	0.028	0.0403	0	0.151
8/11/2020 10:28	0.03	0.0372	0	0.151
8/11/2020 10:29	0.029	0.0368	0	0.151
8/11/2020 10:30	0.032	0.0365	0	0.151
8/11/2020 10:31	0.028	0.0353	0	0.151
8/11/2020 10:32	0.037	0.0344	0	0.151

Former Coyne Textile
CAMP Station - CHA #3
Remedial Design Construction

Timestamp	Mass Concentration Total (mg/m3)	Dustrak TWA (mg/m3)	PID (ppm)	PID TWA (ppm)
8/11/2020 10:33	0.035	0.0345	0	0.151
8/11/2020 10:34	0.036	0.0345	0	0.151
8/11/2020 10:35	0.034	0.0331	0	0.151
8/11/2020 10:36	0.028	0.0324	0	0.151
8/11/2020 10:37	0.04	0.0329	0	0.151
8/11/2020 10:38	0.033	0.0327	0	0.151
8/11/2020 10:39	0.026	0.0321	0	0.151
8/11/2020 10:40	0.026	0.0314	0	0.151
8/11/2020 10:41	0.031	0.0315	0	0.151
8/11/2020 10:42	0.026	0.0314	0	0.151
8/11/2020 10:43	0.027	0.0312	0	0.151
8/11/2020 10:44	0.027	0.0311	0	0.151
8/11/2020 10:45	0.051	0.0323	0	0.151
8/11/2020 10:46	0.03	0.0325	0	0.151
8/11/2020 10:47	0.03	0.032	0	0.151
8/11/2020 10:48	0.035	0.032	0	0.151
8/11/2020 10:49	0.041	0.0323	0	0.151
8/11/2020 10:50	0.028	0.0319	0	0.151
8/11/2020 10:51	0.042	0.0329	0	0.151
8/11/2020 10:52	0.031	0.0323	0	0.151
8/11/2020 10:53	0.026	0.0318	0	0.151
8/11/2020 10:54	0.027	0.0319	0	0.151
8/11/2020 10:55	0.028	0.032	0	0.151
8/11/2020 10:56	0.027	0.0317	0	0.151
8/11/2020 10:57	0.029	0.0319	0	0.151
8/11/2020 10:58	0.029	0.0321	0	0.151
8/11/2020 10:59	0.028	0.0321	0	0.151
8/11/2020 11:00	0.035	0.0311	0	0.151
8/11/2020 11:01	0.027	0.0309	0	0.151
8/11/2020 11:02	0.04	0.0315	0	0.151
8/11/2020 11:03	0.027	0.031	0	0.151
8/11/2020 11:04	0.035	0.0306	0	0.151
8/11/2020 11:05	0.029	0.0307	0	0.151
8/11/2020 11:06	0.033	0.0301	0	0.151
8/11/2020 11:07	0.026	0.0297	0	0.151
8/11/2020 11:08	0.035	0.0303	0	0.151
8/11/2020 11:09	0.028	0.0304	0	0.151
8/11/2020 11:10	0.027	0.0303	0	0.151
8/11/2020 11:11	0.026	0.0303	0	0.151
8/11/2020 11:12	0.087	0.0341	0	0.151
8/11/2020 11:13	0.033	0.0344	0	0.151
8/11/2020 11:14	0.069	0.0371	0	0.151
8/11/2020 11:15	0.1	0.0415	0	0.151

Former Coyne Textile
CAMP Station - CHA #3
Remedial Design Construction

Timestamp	Mass Concentration Total (mg/m3)	Dustrak TWA (mg/m3)	PID (ppm)	PID TWA (ppm)
8/11/2020 11:16	0.04	0.0423	0	0.151
8/11/2020 11:17	0.034	0.0419	0	0.151
8/11/2020 11:18	0.035	0.0425	0	0.151
8/11/2020 11:19	0.028	0.042	0	0.151
8/11/2020 11:20	0.025	0.0417	0	0.151
8/11/2020 11:21	0.035	0.0419	0	0.151
8/11/2020 11:22	0.035	0.0425	0	0.151
8/11/2020 11:23	0.08	0.0455	0	0.151
8/11/2020 11:24	0.028	0.0455	0	0.151
8/11/2020 11:25	0.06	0.0477	0	0.151
8/11/2020 11:26	0.07	0.0506	0	0.151
8/11/2020 11:27	0.025	0.0465	0	0.151
8/11/2020 11:28	0.029	0.0462	0	0.151
8/11/2020 11:29	0.026	0.0433	0	0.151
8/11/2020 11:30	0.026	0.0384	0	0.151
8/11/2020 11:31	0.036	0.0381	0	0.151
8/11/2020 11:32	0.024	0.0375	0	0.151
8/11/2020 11:33	0.023	0.0367	0	0.151
8/11/2020 11:34	0.027	0.0366	0	0.151
8/11/2020 11:35	0.025	0.0366	0	0.151
8/11/2020 11:36	0.031	0.0363	0	0.151
8/11/2020 11:37	0.023	0.0355	0	0.151
8/11/2020 11:38	0.023	0.0317	0	0.151
8/11/2020 11:39	0.029	0.0318	0	0.151
8/11/2020 11:40	0.025	0.0295	0	0.151
8/11/2020 11:41	0.029	0.0267	0	0.151
8/11/2020 11:42	0.033	0.0273	0	0.151
8/11/2020 11:43	0.025	0.027	0	0.151
8/11/2020 11:44	0.038	0.0278	0	0.151
8/11/2020 11:45	0.029	0.028	0	0.151
8/11/2020 11:46	0.025	0.0273	0	0.151
8/11/2020 11:47	0.039	0.0283	0	0.151
8/11/2020 11:48	0.025	0.0284	0	0.151
8/11/2020 11:49	0.023	0.0281	0	0.151
8/11/2020 11:50	0.03	0.0285	0	0.151
8/11/2020 11:51	0.041	0.0291	0	0.151
8/11/2020 11:52	0.046	0.0307	0	0.151
8/11/2020 11:53	0.094	0.0354	0	0.151
8/11/2020 11:54	0.043	0.0363	0	0.151
8/11/2020 11:55	0.027	0.0365	0	0.151
8/11/2020 11:56	0.025	0.0362	0	0.151
8/11/2020 11:57	0.022	0.0355	0	0.151
8/11/2020 11:58	0.022	0.0353	0	0.151

Former Coyne Textile
CAMP Station - CHA #3
Remedial Design Construction

Timestamp	Mass Concentration Total (mg/m3)	Dustrak TWA (mg/m3)	PID (ppm)	PID TWA (ppm)
8/11/2020 11:59	0.025	0.0344	0	0.151
8/11/2020 12:00	0.027	0.0343	0	0.151
8/11/2020 12:01	0.039	0.0352	0	0.151
8/11/2020 12:02	0.038	0.0351	0	0.151
8/11/2020 12:03	0.024	0.0351	0	0.151
8/11/2020 12:04	0.025	0.0352	0	0.151
8/11/2020 12:05	0.182	0.0453	0	0.151
8/11/2020 12:06	0.154	0.0529	0	0.151
8/11/2020 12:07	0.024	0.0514	0	0.151
8/11/2020 12:08	0.035	0.0475	0	0.151
8/11/2020 12:09	0.035	0.0469	0	0.151
8/11/2020 12:10	0.044	0.0481	0	0.151
8/11/2020 12:11	0.028	0.0483	0	0.151
8/11/2020 12:12	0.022	0.0483	0	0.151
8/11/2020 12:13	0.028	0.0487	0	0.151
8/11/2020 12:14	0.023	0.0485	0	0.151
8/11/2020 12:15	0.028	0.0486	0	0.151
8/11/2020 12:16	0.021	0.0474	0	0.151
8/11/2020 12:17	0.023	0.0464	0	0.151
8/11/2020 12:18	0.021	0.0462	0	0.151
8/11/2020 12:19	0.024	0.0461	0	0.151
8/11/2020 12:20	0.096	0.0404	0	0.151
8/11/2020 12:21	0.022	0.0316	0	0.151
8/11/2020 12:22	0.038	0.0325	0	0.151
8/11/2020 12:23	0.046	0.0333	0	0.151
8/11/2020 12:24	0.022	0.0324	0	0.151
8/11/2020 12:25	0.043	0.0323	0	0.151
8/11/2020 12:26	0.02	0.0318	0	0.151
8/11/2020 12:27	0.021	0.0317	0	0.151
8/11/2020 12:28	0.021	0.0313	0	0.151
8/11/2020 12:29	0.028	0.0316	0	0.151
8/11/2020 12:30	0.047	0.0329	0	0.151
8/11/2020 12:31	0.079	0.0367	0	0.151
8/11/2020 12:32	0.022	0.0367	0	0.151
8/11/2020 12:33	0.023	0.0368	0	0.151
8/11/2020 12:34	0.038	0.0377	0	0.151
8/11/2020 12:35	0.283	0.0502	0	0.151
8/11/2020 12:36	0.232	0.0642	0	0.151
8/11/2020 12:37	0.168	0.0729	0	0.151
8/11/2020 12:38	0.304	0.0901	0	0.151
8/11/2020 12:39	0.054	0.0922	0	0.151
8/11/2020 12:40	0.08	0.0947	0	0.151
8/11/2020 12:41	0.079	0.0986	0	0.151

Former Coyne Textile
CAMP Station - CHA #3
Remedial Design Construction

Timestamp	Mass Concentration Total (mg/m3)	Dustrak TWA (mg/m3)	PID (ppm)	PID TWA (ppm)
8/11/2020 12:42	0.112	0.1047	0	0.151
8/11/2020 12:43	0.071	0.108	0	0.151
8/11/2020 12:44	0.1	0.1128	0	0.151
8/11/2020 12:45	0.045	0.1127	0	0.151
8/11/2020 12:46	0.035	0.1097	0	0.151
8/11/2020 12:47	0.032	0.1104	0	0.151
8/11/2020 12:48	0.067	0.1133	0	0.151
8/11/2020 12:49	0.053	0.1143	0	0.151
8/11/2020 12:50	0.169	0.1067	0	0.151
8/11/2020 12:51	0.109	0.0985	0	0.151
8/11/2020 12:52	0.031	0.0894	0	0.151
8/11/2020 12:53	0.645	0.1121	0	0.151
8/11/2020 12:54	0.065	0.1129	0	0.151
8/11/2020 12:55	0.049	0.1108	0	0.151
8/11/2020 12:56	0.099	0.1121	0	0.151
8/11/2020 12:57	0.062	0.1088	0	0.151
8/11/2020 12:58	0.063	0.1083	0	0.151
8/11/2020 12:59	0.037	0.1041	0	0.151
8/11/2020 13:00	0.091	0.1071	0	0.151
8/11/2020 13:01	0.096	0.1112	0	0.151
8/11/2020 13:02	0.093	0.1153	0	0.151
8/11/2020 13:03	0.074	0.1157	0	0.151
8/11/2020 13:04	0.059	0.1161	0	0.151
8/11/2020 13:05	0.054	0.1085	0	0.151
8/11/2020 13:06	0.052	0.1047	0	0.151
8/11/2020 13:07	0.064	0.1069	0	0.151
8/11/2020 13:08	0.065	0.0682	0	0.151
8/11/2020 13:09	0.031	0.0659	0	0.151
8/11/2020 13:10	0.631	0.1047	0	0.151
8/11/2020 13:11	0.068	0.1027	0	0.151
8/11/2020 13:12	0.15	0.1085	0	0.151
8/11/2020 13:13	0.257	0.1215	0	0.151
8/11/2020 13:14	0.018	0.1202	0	0.151
8/11/2020 13:15	0.019	0.1154	0	0.151
8/11/2020 13:16	0.019	0.1103	0	0.151
8/11/2020 13:17	0.041	0.1068	0	0.151
8/11/2020 13:18	0.033	0.1041	0	0.151
8/11/2020 13:19	0.017	0.1013	0	0.151
8/11/2020 13:20	0.017	0.0988	0	0.151
8/11/2020 13:21	0.016	0.0964	0	0.151
8/11/2020 13:22	0.017	0.0933	0	0.151
8/11/2020 13:23	0.021	0.0903	0	0.151
8/11/2020 13:24	0.017	0.0894	0	0.151

Former Coyne Textile
CAMP Station - CHA #3
Remedial Design Construction

Timestamp	Mass Concentration Total (mg/m3)	Dustrak TWA (mg/m3)	PID (ppm)	PID TWA (ppm)
8/11/2020 13:25	0.016	0.0484	0	0.151
8/11/2020 13:26	0.015	0.0449	0	0.151
8/11/2020 13:27	0.015	0.0359	0	0.151
8/11/2020 13:28	0.015	0.0197	0	0.151
8/11/2020 13:29	0.015	0.0195	0	0.151
8/11/2020 13:30	0.016	0.0193	0	0.151
8/11/2020 13:31	0.018	0.0193	0	0.151
8/11/2020 13:32	0.015	0.0175	0	0.151
8/11/2020 13:33	0.017	0.0165	0	0.151
8/11/2020 13:34	0.04	0.018	0	0.151
8/11/2020 13:35	0.057	0.0207	0	0.151
8/11/2020 13:36	0.041	0.0223	0	0.151
8/11/2020 13:37	0.017	0.0223	0	0.151
8/11/2020 13:38	0.016	0.022	0	0.151
8/11/2020 13:39	0.016	0.0219	0	0.151
8/11/2020 13:40	0.016	0.0219	0	0.151
8/11/2020 13:41	0.018	0.0221	0	0.151
8/11/2020 13:42	0.045	0.0241	0	0.151
8/11/2020 13:43	0.027	0.0249	0	0.151
8/11/2020 13:44	0.03	0.0259	0	0.151
8/11/2020 13:45	0.032	0.027	0	0.151
8/11/2020 13:46	0.05	0.0291	0	0.151
8/11/2020 13:47	0.188	0.0407	0	0.151
8/11/2020 13:48	0.048	0.0427	0	0.151
8/11/2020 13:49	0.049	0.0433	0	0.151
8/11/2020 13:50	0.02	0.0409	0	0.151
8/11/2020 13:51	0.027	0.0399	0	0.151
8/11/2020 13:52	0.148	0.0487	0	0.151
8/11/2020 13:53	0.05	0.0509	0	0.151
8/11/2020 13:54	0.032	0.052	0	0.151
8/11/2020 13:55	0.024	0.0525	0	0.151
8/11/2020 13:56	0.039	0.0539	0	0.151
8/11/2020 13:57	0.052	0.0544	0	0.151
8/11/2020 13:58	0.097	0.0591	0	0.151
8/11/2020 13:59	0.098	0.0636	0	0.151
8/11/2020 14:00	0.066	0.0659	0	0.151
8/11/2020 14:01	0.024	0.0641	0	0.151
8/11/2020 14:02	0.078	0.0568	0	0.151
8/11/2020 14:03	0.042	0.0564	0	0.151
8/11/2020 14:04	0.068	0.0577	0	0.151
8/11/2020 14:05	0.052	0.0598	0	0.151
8/11/2020 14:06	0.032	0.0601	0	0.151
8/11/2020 14:07	0.022	0.0517	0	0.151

Former Coyne Textile
CAMP Station - CHA #3
Remedial Design Construction

Timestamp	Mass Concentration Total (mg/m3)	Dustrak TWA (mg/m3)	PID (ppm)	PID TWA (ppm)
8/11/2020 14:08	0.028	0.0503	0	0.151
8/11/2020 14:09	0.027	0.0499	0	0.151
8/11/2020 14:10	0.025	0.05	0	0.151
8/11/2020 14:11	0.026	0.0491	0	0.151
8/11/2020 14:12	0.027	0.0475	0	0.151
8/11/2020 14:13	0.018	0.0422	0	0.151
8/11/2020 14:14	0.023	0.0372	0	0.151
8/11/2020 14:15	0.049	0.0361	0	0.151
8/11/2020 14:16	0.075	0.0395	0	0.151
8/11/2020 14:17	0.332	0.0564	0	0.151
8/11/2020 14:18	0.136	0.0627	0	0.151
8/11/2020 14:19	0.037	0.0606	0	0.151
8/11/2020 14:20	0.047	0.0603	0	0.151
8/11/2020 14:21	0.088	0.064	0	0.151
8/11/2020 14:22	0.028	0.0644	0	0.151
8/11/2020 14:23	0.028	0.0644	0	0.151
8/11/2020 14:24	0.024	0.0642	0	0.151
8/11/2020 14:25	0.023	0.0641	0	0.151
8/11/2020 14:26	0.066	0.0667	0	0.151
8/11/2020 14:27	0.043	0.0678	0	0.151
8/11/2020 14:28	0.121	0.0747	0	0.151
8/11/2020 14:29	0.021	0.0745	0	0.151
8/11/2020 14:30	0.024	0.0729	0	0.151
8/11/2020 14:31	0.022	0.0693	0	0.151
8/11/2020 14:32	0.022	0.0487	0	0.151
8/11/2020 14:33	0.02	0.0409	0	0.151
8/11/2020 14:34	0.024	0.0401	0	0.151
8/11/2020 14:35	0.025	0.0386	0	0.151
8/11/2020 14:36	0.03	0.0347	0	0.151
8/11/2020 14:37	0.026	0.0346	0	0.151
8/11/2020 14:38	0.027	0.0345	0	0.151
8/11/2020 14:39	0.028	0.0348	0	0.151
8/11/2020 14:40	0.024	0.0349	0	0.151
8/11/2020 14:41	0.022	0.0319	0	0.151
8/11/2020 14:42	0.154	0.0393	0	0.151
8/11/2020 14:43	0.05	0.0346	0	0.151
8/11/2020 14:44	0.028	0.0351	0	0.151
8/11/2020 14:45	0.022	0.0349	0	0.151
8/11/2020 14:46	0.021	0.0349	0	0.151
8/11/2020 14:47	0.029	0.0353	0	0.151
8/11/2020 14:48	0.03	0.036	0	0.151
8/11/2020 14:49	0.025	0.0361	0	0.151
8/11/2020 14:50	0.022	0.0359	0	0.151

Former Coyne Textile
CAMP Station - CHA #3
Remedial Design Construction

Timestamp	Mass Concentration Total (mg/m3)	Dustrak TWA (mg/m3)	PID (ppm)	PID TWA (ppm)
8/11/2020 14:51	0.024	0.0355	0	0.151
8/11/2020 14:52	0.021	0.0351	0	0.151
8/11/2020 14:53	0.035	0.0357	0	0.151
8/11/2020 14:54	0.046	0.0369	0	0.151
8/11/2020 14:55	0.026	0.037	0	0.151
8/11/2020 14:56	0.026	0.0373	0	0.151
8/11/2020 14:57	0.049	0.0303	0	0.151
8/11/2020 14:58	0.039	0.0295	0	0.151
8/11/2020 14:59	0.03	0.0297	0	0.151
8/11/2020 15:00	0.025	0.0299	0	0.151
8/11/2020 15:01	0.044	0.0314	0	0.151
8/11/2020 15:02	0.015	0.0305	0	0.151
8/11/2020 15:03	0.022	0.0299	0	0.151
8/11/2020 15:04	0.022	0.0297	0	0.151
8/11/2020 15:05	0.027	0.0301	0	0.151
8/11/2020 15:06	0.024	0.0301	0	0.151
8/11/2020 15:07	0.027	0.0305	0	0.151
8/11/2020 15:08	0.027	0.0299	0	0.151
8/11/2020 15:09	0.027	0.0287	0	0.151
8/11/2020 15:10	0.027	0.0287	0	0.151
8/11/2020 15:11	0.027	0.0288	0	0.151
8/11/2020 15:12	0.027	0.0273	0	0.151
8/11/2020 15:13	0.027	0.0265	0	0.151
8/11/2020 15:14	0.027	0.0263	0	0.151
8/11/2020 15:15	0.027	0.0265	0	0.151
8/11/2020 15:16	0.027	0.0253	0	0.151
8/11/2020 15:17	0.027	0.0261	0	0.151
8/11/2020 15:18	0.027	0.0265	0	0.151
8/11/2020 15:19	0.027	0.0268	0	0.151
8/11/2020 15:20	0.027	0.0268	0	0.151
8/11/2020 15:21	0.027	0.027	0	0.151
8/11/2020 15:22	0.027	0.027	0	0.151
8/11/2020 15:23	0.027	0.027	0	0.151
8/11/2020 15:24	0.027	0.027	0	0.151
8/11/2020 15:25	0.027	0.027	0	0.151
8/11/2020 15:26	0.027	0.027	0	0.151
8/11/2020 15:27	0.027	0.027	0	0.151
8/11/2020 15:28	0.027	0.027	0	0.151
8/11/2020 15:29	0.027	0.027	0	0.151
8/11/2020 15:30	0.027	0.027	0	0.151
8/11/2020 15:31	0.027	0.027	0	0.151
8/11/2020 15:32	0.027	0.027	0	0.151
8/11/2020 15:33	0.027	0.027	0	0.151

Former Coyne Textile
CAMP Station - CHA #3
Remedial Design Construction

Timestamp	Mass Concentration Total (mg/m3)	Dustrak TWA (mg/m3)	PID (ppm)	PID TWA (ppm)
8/11/2020 15:34	0.027	0.027	0	0.151
8/11/2020 15:35	0.027	0.027	0	0.151
8/11/2020 15:36	0.027	0.027	0	0.151
8/11/2020 15:37	0.027	0.027	0	0.151
8/11/2020 15:38	0.027	0.027	0	0.151
8/11/2020 15:39	0.027	0.027	0	0.151
8/11/2020 15:40	0.027	0.027	0	0.151
8/11/2020 15:41	0.027	0.027	0	0.151
8/11/2020 15:42	0.027	0.027	0	0.151
8/11/2020 15:43	0.027	0.027	0	0.151
8/11/2020 15:44	0.027	0.027	0	0.151
8/11/2020 15:45	0.027	0.027	0	0.151
8/11/2020 15:46	0.027	0.027	0	0.151
8/11/2020 15:47	0.027	0.027	0	0.151
8/11/2020 15:48	0.027	0.027	0	0.151
8/11/2020 15:49	0.027	0.027	0	0.151
8/11/2020 15:50	0.027	0.027	0	0.151
8/11/2020 15:51	0.027	0.027	0	0.151
8/11/2020 15:52	0.027	0.027	0	0.151
8/11/2020 15:53	0.027	0.027	0	0.151
8/11/2020 15:54	0.027	0.027	0	0.151
8/11/2020 15:55	0.027	0.027	0	0.151
8/11/2020 15:56	0.027	0.027	0	0.151
8/11/2020 15:57	0.027	0.027	0	0.151
8/11/2020 15:58	0.027	0.027	0	0.151
8/11/2020 15:59	0.027	0.027	0	0.151
8/11/2020 16:00	0.027	0.027	0	0.151
8/11/2020 16:01	0.027	0.027	0	0.151
8/11/2020 16:02	0.027	0.027	0	0.151
8/11/2020 16:03	0.027	0.027	0	0.151
8/11/2020 16:04	0.027	0.027	0	0.151
8/11/2020 16:05	0.027	0.027	0	0.151
8/12/2020 7:01	0.024	0.024	0	0
8/12/2020 7:02	0.018	0.021	0	0
8/12/2020 7:03	0.02	0.0207	0	0
8/12/2020 7:04	0.019	0.0203	0	0
8/12/2020 7:05	0.019	0.02	0	0
8/12/2020 7:06	0.02	0.02	0	0
8/12/2020 7:07	0.022	0.0203	0	0
8/12/2020 7:08	0.016	0.0198	0	0
8/12/2020 7:09	0.018	0.0196	0	0
8/12/2020 7:10	0.02	0.0196	0	0
8/12/2020 7:11	0.019	0.0195	0	0

Former Coyne Textile
CAMP Station - CHA #3
Remedial Design Construction

Timestamp	Mass Concentration Total (mg/m3)	Dustrak TWA (mg/m3)	PID (ppm)	PID TWA (ppm)
8/12/2020 7:12	0.028	0.0203	0	0
8/12/2020 7:13	0.03	0.021	0	0
8/12/2020 7:14	0.023	0.0211	0	0
8/12/2020 7:15	0.019	0.021	0	0
8/12/2020 7:16	0.019	0.0207	0	0
8/12/2020 7:17	0.02	0.0208	0	0
8/12/2020 7:18	0.017	0.0206	0	0
8/12/2020 7:19	0.02	0.0207	0	0
8/12/2020 7:20	0.024	0.021	0	0
8/12/2020 7:21	0.023	0.0212	0	0
8/12/2020 7:22	0.021	0.0211	0	0
8/12/2020 7:23	0.02	0.0214	0	0
8/12/2020 7:24	0.019	0.0215	0	0
8/12/2020 7:25	0.018	0.0213	0	0
8/12/2020 7:26	0.019	0.0213	0	0
8/12/2020 7:27	0.019	0.0207	0	0
8/12/2020 7:28	0.014	0.0197	0	0
8/12/2020 7:29	0.016	0.0192	0	0
8/12/2020 7:30	0.021	0.0193	0	0
8/12/2020 7:31	0.018	0.0193	0	0
8/12/2020 7:32	0.018	0.0191	0	0
8/12/2020 7:33	0.013	0.0189	0	0
8/12/2020 7:34	0.012	0.0183	0	0
8/12/2020 7:35	0.012	0.0175	0	0
8/12/2020 7:36	0.012	0.0168	0	0
8/12/2020 7:37	0.01	0.0161	0	0
8/12/2020 7:38	0.016	0.0158	0	0
8/12/2020 7:39	0.01	0.0152	0	0
8/12/2020 7:40	0.012	0.0148	0	0
8/12/2020 7:41	0.014	0.0145	0	0
8/12/2020 7:42	0.014	0.0141	0	0
8/12/2020 7:43	0.01	0.0139	0	0
8/12/2020 7:44	0.013	0.0137	0	0
8/12/2020 7:45	0.011	0.013	0	0
8/12/2020 7:46	0.01	0.0125	0	0
8/12/2020 7:47	0.01	0.0119	0	0
8/12/2020 7:48	0.009	0.0117	0	0
8/12/2020 7:49	0.011	0.0116	0	0
8/12/2020 7:50	0.012	0.0116	0	0
8/12/2020 7:51	0.009	0.0114	0	0
8/12/2020 7:52	0.009	0.0113	0	0
8/12/2020 7:53	0.016	0.0113	0	0
8/12/2020 7:54	0.012	0.0115	0	0

Former Coyne Textile
CAMP Station - CHA #3
Remedial Design Construction

Timestamp	Mass Concentration Total (mg/m3)	Dustrak TWA (mg/m3)	PID (ppm)	PID TWA (ppm)
8/12/2020 7:55	0.009	0.0113	0	0
8/12/2020 7:56	0.009	0.0109	0	0
8/12/2020 7:57	0.008	0.0105	0	0
8/12/2020 7:58	0.008	0.0104	0	0
8/12/2020 7:59	0.008	0.0101	0	0
8/12/2020 8:00	0.011	0.0101	0	0
8/12/2020 8:01	0.016	0.0105	0	0
8/12/2020 8:02	0.009	0.0104	0	0
8/12/2020 8:03	0.015	0.0108	0	0
8/12/2020 8:04	0.011	0.0108	0	0
8/12/2020 8:05	0.03	0.012	0	0
8/12/2020 8:06	0.01	0.0121	0	0
8/12/2020 8:07	0.009	0.0121	0	0
8/12/2020 8:08	0.015	0.012	0	0
8/12/2020 8:09	0.014	0.0121	0	0
8/12/2020 8:10	0.014	0.0125	0	0
8/12/2020 8:11	0.016	0.0129	0	0
8/12/2020 8:12	0.014	0.0133	0	0
8/12/2020 8:13	0.009	0.0134	0	0
8/12/2020 8:14	0.007	0.0133	0	0
8/12/2020 8:15	0.01	0.0133	0	0
8/12/2020 8:16	0.01	0.0129	0	0
8/12/2020 8:17	0.008	0.0128	0	0
8/12/2020 8:18	0.009	0.0124	0	0
8/12/2020 8:19	0.009	0.0123	0	0
8/12/2020 8:20	0.009	0.0109	0	0
8/12/2020 8:21	0.007	0.0107	0	0
8/12/2020 8:22	0.008	0.0106	0	0
8/12/2020 8:23	0.007	0.0101	0	0
8/12/2020 8:24	0.009	0.0097	0	0
8/12/2020 8:25	0.007	0.0093	0	0
8/12/2020 8:26	0.006	0.0086	0	0
8/12/2020 8:27	0.006	0.0081	0	0
8/12/2020 8:28	0.007	0.0079	0	0
8/12/2020 8:29	0.006	0.0079	0	0
8/12/2020 8:30	0.01	0.0079	0	0
8/12/2020 8:31	0.007	0.0077	0	0
8/12/2020 8:32	0.007	0.0076	0	0
8/12/2020 8:33	0.006	0.0074	0	0
8/12/2020 8:34	0.008	0.0073	0	0
8/12/2020 8:35	0.013	0.0076	0	0
8/12/2020 8:36	0.01	0.0078	0	0
8/12/2020 8:37	0.009	0.0079	0	0

Former Coyne Textile
CAMP Station - CHA #3
Remedial Design Construction

Timestamp	Mass Concentration Total (mg/m3)	Dustrak TWA (mg/m3)	PID (ppm)	PID TWA (ppm)
8/12/2020 8:38	0.01	0.0081	0	0
8/12/2020 8:39	0.009	0.0081	0	0
8/12/2020 8:40	0.01	0.0083	0	0
8/12/2020 8:41	0.007	0.0083	0	0
8/12/2020 8:42	0.006	0.0083	0	0
8/12/2020 8:43	0.008	0.0084	0	0
8/12/2020 8:44	0.006	0.0084	0	0
8/12/2020 8:45	0.007	0.0082	0	0
8/12/2020 8:46	0.006	0.0081	0	0
8/12/2020 8:47	0.005	0.008	0	0
8/12/2020 8:48	0.028	0.0095	0	0
8/12/2020 8:49	0.01	0.0096	0	0
8/12/2020 8:50	0.01	0.0094	0	0
8/12/2020 8:51	0.016	0.0098	0	0
8/12/2020 8:52	0.006	0.0096	0	0
8/12/2020 8:53	0.01	0.0096	0	0
8/12/2020 8:54	0.007	0.0095	0	0
8/12/2020 8:55	0.006	0.0092	0	0
8/12/2020 8:56	0.007	0.0092	0	0
8/12/2020 8:57	0.006	0.0092	0	0
8/12/2020 8:58	0.006	0.0091	0	0
8/12/2020 8:59	0.012	0.0095	0	0
8/12/2020 9:00	0.007	0.0095	0	0
8/12/2020 9:01	0.005	0.0094	0	0
8/12/2020 9:02	0.005	0.0094	0	0
8/12/2020 9:03	0.005	0.0079	0	0
8/12/2020 9:04	0.005	0.0075	0	0
8/12/2020 9:05	0.05	0.0102	0	0
8/12/2020 9:06	0.029	0.0111	0	0
8/12/2020 9:07	0.008	0.0112	0	0
8/12/2020 9:08	0.005	0.0109	0	0
8/12/2020 9:09	0.006	0.0108	0	0
8/12/2020 9:10	0.005	0.0107	0	0
8/12/2020 9:11	0.005	0.0106	0	0
8/12/2020 9:12	0.005	0.0105	0	0
8/12/2020 9:13	0.007	0.0106	0	0
8/12/2020 9:14	0.006	0.0102	0	0
8/12/2020 9:15	0.005	0.0101	0	0
8/12/2020 9:16	0.006	0.0101	0	0
8/12/2020 9:17	0.006	0.0102	0	0
8/12/2020 9:18	0.005	0.0102	0	0
8/12/2020 9:19	0.012	0.0107	0	0
8/12/2020 9:20	0.007	0.0078	0	0

Former Coyne Textile
CAMP Station - CHA #3
Remedial Design Construction

Timestamp	Mass Concentration Total (mg/m3)	Dustrak TWA (mg/m3)	PID (ppm)	PID TWA (ppm)
8/12/2020 9:21	0.006	0.0063	0	0
8/12/2020 9:22	0.006	0.0061	0	0
8/12/2020 9:23	0.005	0.0061	0	0
8/12/2020 9:24	0.005	0.0061	0	0
8/12/2020 9:25	0.005	0.0061	0	0
8/12/2020 9:26	0.005	0.0061	0	0
8/12/2020 9:27	0.005	0.0061	0	0
8/12/2020 9:28	0.006	0.006	0	0
8/12/2020 9:29	0.017	0.0067	0	0
8/12/2020 9:30	0.007	0.0069	0	0
8/12/2020 9:31	0.006	0.0069	0	0
8/12/2020 9:32	0.007	0.0069	0	0
8/12/2020 9:33	0.008	0.0071	0	0
8/12/2020 9:34	0.006	0.0067	0	0
8/12/2020 9:35	0.011	0.007	0	0
8/12/2020 9:36	0.005	0.0069	0	0
8/12/2020 9:37	0.005	0.0069	0	0
8/12/2020 9:38	0.009	0.0071	0	0
8/12/2020 9:39	0.004	0.0071	0	0
8/12/2020 9:40	0.004	0.007	0	0
8/12/2020 9:41	0.007	0.0071	0	0
8/12/2020 9:42	0.02	0.0081	0	0
8/12/2020 9:43	0.004	0.008	0	0
8/12/2020 9:44	0.005	0.0072	0	0
8/12/2020 9:45	0.004	0.007	0	0
8/12/2020 9:46	0.004	0.0069	0	0
8/12/2020 9:47	0.004	0.0067	0	0
8/12/2020 9:48	0.004	0.0064	0	0
8/12/2020 9:49	0.004	0.0063	0	0
8/12/2020 9:50	0.004	0.0058	0	0
8/12/2020 9:51	0.004	0.0057	0	0
8/12/2020 9:52	0.006	0.0058	0	0
8/12/2020 9:53	0.004	0.0055	0	0
8/12/2020 9:54	0.007	0.0057	0	0
8/12/2020 9:55	0.004	0.0057	0	0
8/12/2020 9:56	0.003	0.0054	0	0
8/12/2020 9:57	0.003	0.0043	0	0
8/12/2020 9:58	0.004	0.0043	0	0
8/12/2020 9:59	0.005	0.0043	0	0
8/12/2020 10:00	0.005	0.0043	0	0
8/12/2020 10:01	0.003	0.0043	0	0
8/12/2020 10:02	0.003	0.0042	0	0
8/12/2020 10:03	0.004	0.0042	0	0

Former Coyne Textile
CAMP Station - CHA #3
Remedial Design Construction

Timestamp	Mass Concentration Total (mg/m3)	Dustrak TWA (mg/m3)	PID (ppm)	PID TWA (ppm)
8/12/2020 10:04	0.006	0.0043	0	0
8/12/2020 10:05	0.097	0.0105	0	0
8/12/2020 10:06	0.004	0.0105	0	0
8/12/2020 10:07	0.003	0.0103	0	0
8/12/2020 10:08	0.004	0.0103	0	0
8/12/2020 10:09	0.003	0.0101	0	0
8/12/2020 10:10	0.004	0.0101	0	0
8/12/2020 10:11	0.004	0.0101	0	0
8/12/2020 10:12	0.005	0.0103	0	0
8/12/2020 10:13	0.003	0.0102	0	0
8/12/2020 10:14	0.024	0.0115	0	0
8/12/2020 10:15	0.005	0.0115	0	0
8/12/2020 10:16	0.007	0.0117	0	0
8/12/2020 10:17	0.006	0.0119	0	0
8/12/2020 10:18	0.004	0.0119	0	0
8/12/2020 10:19	0.004	0.0118	0	0
8/12/2020 10:20	0.004	0.0056	0	0
8/12/2020 10:21	0.004	0.0056	0	0
8/12/2020 10:22	0.004	0.0057	0	0
8/12/2020 10:23	0.003	0.0056	0	0
8/12/2020 10:24	0.003	0.0056	0	0
8/12/2020 10:25	0.003	0.0055	0	0
8/12/2020 10:26	0.004	0.0055	0	0
8/12/2020 10:27	0.003	0.0054	0	0
8/12/2020 10:28	0.003	0.0054	0	0
8/12/2020 10:29	0.003	0.004	0	0
8/12/2020 10:30	0.003	0.0039	0	0
8/12/2020 10:31	0.003	0.0036	0	0
8/12/2020 10:32	0.003	0.0034	0	0
8/12/2020 10:33	0.014	0.0041	0	0
8/12/2020 10:34	0.004	0.0041	0	0
8/12/2020 10:35	0.01	0.0045	0	0
8/12/2020 10:36	0.011	0.0049	0	0
8/12/2020 10:37	0.007	0.0051	0	0
8/12/2020 10:38	0.004	0.0052	0	0
8/12/2020 10:39	0.004	0.0053	0	0
8/12/2020 10:40	0.003	0.0053	0	0
8/12/2020 10:41	0.003	0.0052	0	0
8/12/2020 10:42	0.003	0.0052	0	0
8/12/2020 10:43	0.003	0.0052	0	0
8/12/2020 10:44	0.003	0.0052	0	0
8/12/2020 10:45	0.019	0.0063	0	0
8/12/2020 10:46	0.003	0.0063	0	0

Former Coyne Textile
CAMP Station - CHA #3
Remedial Design Construction

Timestamp	Mass Concentration Total (mg/m3)	Dustrak TWA (mg/m3)	PID (ppm)	PID TWA (ppm)
8/12/2020 10:47	0.003	0.0063	0	0
8/12/2020 10:48	0.002	0.0055	0	0
8/12/2020 10:49	0.002	0.0053	0	0
8/12/2020 10:50	0.003	0.0049	0	0
8/12/2020 10:51	0.003	0.0043	0	0
8/12/2020 10:52	0.003	0.0041	0	0
8/12/2020 10:53	0.005	0.0041	0	0
8/12/2020 10:54	0.003	0.0041	0	0
8/12/2020 10:55	0.003	0.0041	0	0
8/12/2020 10:56	0.003	0.0041	0	0
8/12/2020 10:57	0.002	0.004	0	0
8/12/2020 10:58	0.004	0.0041	0	0
8/12/2020 10:59	0.003	0.0041	0	0
8/12/2020 11:00	0.007	0.0033	0	0
8/12/2020 11:01	0.003	0.0033	0	0
8/12/2020 11:02	0.002	0.0032	0	0
8/12/2020 11:03	0.002	0.0032	0	0
8/12/2020 11:04	0.002	0.0032	0	0
8/12/2020 11:05	0.004	0.0033	0	0
8/12/2020 11:06	0.005	0.0034	0	0
8/12/2020 11:07	0.004	0.0035	0	0
8/12/2020 11:08	0.004	0.0034	0	0
8/12/2020 11:09	0.006	0.0036	0	0
8/12/2020 11:10	0.003	0.0036	0	0
8/12/2020 11:11	0.005	0.0037	0	0
8/12/2020 11:12	0.008	0.0041	0	0
8/12/2020 11:13	0.021	0.0053	0	0
8/12/2020 11:14	0.007	0.0055	0	0
8/12/2020 11:15	0.004	0.0053	0	0
8/12/2020 11:16	0.003	0.0053	0	0
8/12/2020 11:17	0.005	0.0055	0	0
8/12/2020 11:18	0.003	0.0056	0	0
8/12/2020 11:19	0.003	0.0057	0	0
8/12/2020 11:20	0.009	0.006	0	0
8/12/2020 11:21	0.006	0.0061	0	0
8/12/2020 11:22	0.022	0.0073	0	0
8/12/2020 11:23	0.008	0.0075	0	0
8/12/2020 11:24	0.003	0.0073	0	0
8/12/2020 11:25	0.002	0.0073	0	0
8/12/2020 11:26	0.003	0.0071	0	0
8/12/2020 11:27	0.002	0.0067	0	0
8/12/2020 11:28	0.009	0.0059	0	0
8/12/2020 11:29	0.004	0.0057	0	0

Former Coyne Textile
CAMP Station - CHA #3
Remedial Design Construction

Timestamp	Mass Concentration Total (mg/m3)	Dustrak TWA (mg/m3)	PID (ppm)	PID TWA (ppm)
8/12/2020 11:30	0.007	0.0059	0	0
8/12/2020 11:31	0.003	0.0059	0	0
8/12/2020 11:32	0.003	0.0058	0	0
8/12/2020 11:33	0.003	0.0058	0	0
8/12/2020 11:34	0.002	0.0057	0	0
8/12/2020 11:35	0.005	0.0055	0	0
8/12/2020 11:36	0.003	0.0053	0	0
8/12/2020 11:37	0.002	0.0039	0	0
8/12/2020 11:38	0.003	0.0036	0	0
8/12/2020 11:39	0.002	0.0035	0	0
8/12/2020 11:40	0.002	0.0035	0	0
8/12/2020 11:41	0.002	0.0035	0	0
8/12/2020 11:42	0.002	0.0035	0	0
8/12/2020 11:43	0.002	0.003	0	0
8/12/2020 11:44	0.002	0.0029	0	0
8/12/2020 11:45	0.002	0.0025	0	0
8/12/2020 11:46	0.002	0.0025	0	0
8/12/2020 11:47	0.002	0.0024	0	0
8/12/2020 11:48	0.002	0.0023	0	0
8/12/2020 11:49	0.004	0.0025	0	0
8/12/2020 11:50	0.019	0.0034	0	0
8/12/2020 11:51	0.002	0.0033	0	0
8/12/2020 11:52	0.002	0.0033	0	0
8/12/2020 11:53	0.006	0.0035	0	0
8/12/2020 11:54	0.002	0.0035	0	0
8/12/2020 11:55	0.001	0.0035	0	0
8/12/2020 11:56	0.001	0.0034	0	0
8/12/2020 11:57	0.001	0.0033	0	0
8/12/2020 11:58	0.001	0.0033	0	0
8/12/2020 11:59	0.005	0.0035	0	0
8/12/2020 12:00	0.009	0.0039	0	0
8/12/2020 12:01	0.003	0.004	0	0
8/12/2020 12:02	0.001	0.0039	0	0
8/12/2020 12:03	0.002	0.0039	0	0
8/12/2020 12:04	0.001	0.0037	0	0
8/12/2020 12:05	0.003	0.0027	0	0
8/12/2020 12:06	0.001	0.0026	0	0
8/12/2020 12:07	0.006	0.0029	0	0
8/12/2020 12:08	0.001	0.0025	0	0
8/12/2020 12:09	0.001	0.0025	0	0
8/12/2020 12:10	0.002	0.0025	0	0
8/12/2020 12:11	0.003	0.0027	0	0
8/12/2020 12:12	0.002	0.0027	0	0

Former Coyne Textile
CAMP Station - CHA #3
Remedial Design Construction

Timestamp	Mass Concentration Total (mg/m3)	Dustrak TWA (mg/m3)	PID (ppm)	PID TWA (ppm)
8/12/2020 12:13	0.001	0.0027	0	0
8/12/2020 12:14	0.001	0.0025	0	0
8/12/2020 12:15	0.014	0.0028	0	0
8/12/2020 12:16	0.008	0.0031	0	0
8/12/2020 12:17	0.002	0.0032	0	0
8/12/2020 12:18	0.002	0.0032	0	0
8/12/2020 12:19	0.001	0.0032	0	0
8/12/2020 12:20	0.001	0.0031	0	0
8/12/2020 12:21	0.001	0.0031	0	0
8/12/2020 12:22	0.004	0.0029	0	0
8/12/2020 12:23	0.011	0.0036	0	0
8/12/2020 12:24	0.004	0.0038	0	0
8/12/2020 12:25	0.001	0.0037	0	0
8/12/2020 12:26	0.001	0.0036	0	0
8/12/2020 12:27	0.003	0.0037	0	0
8/12/2020 12:28	0.001	0.0037	0	0
8/12/2020 12:29	0.001	0.0037	0	0
8/12/2020 12:30	0.001	0.0028	0	0
8/12/2020 12:31	0.003	0.0025	0	0
8/12/2020 12:32	0.002	0.0025	0	0
8/12/2020 12:33	0.003	0.0025	0	0
8/12/2020 12:34	0.001	0.0025	0	0
8/12/2020 12:35	0.001	0.0025	0	0
8/12/2020 12:36	0.001	0.0025	0	0
8/12/2020 12:37	0.003	0.0025	0	0
8/12/2020 12:38	0.001	0.0018	0	0
8/12/2020 12:39	0.003	0.0017	0	0
8/12/2020 12:40	0.013	0.0025	0	0
8/12/2020 12:41	0.001	0.0025	0	0
8/12/2020 12:42	0	0.0023	0	0
8/12/2020 12:43	0	0.0023	0	0
8/12/2020 12:44	0	0.0022	0	0
8/12/2020 12:45	0.003	0.0023	0	0
8/12/2020 12:46	0.002	0.0023	0	0
8/12/2020 12:47	0.009	0.0027	0	0
8/12/2020 12:48	0.015	0.0035	0	0
8/12/2020 12:49	0.015	0.0045	0	0
8/12/2020 12:50	0.012	0.0052	0	0
8/12/2020 12:51	0.114	0.0127	0	0
8/12/2020 12:52	0.024	0.0141	0	0
8/12/2020 12:53	0.004	0.0143	0	0
8/12/2020 12:54	0.003	0.0143	0	0
8/12/2020 12:55	0.003	0.0137	0	0

Former Coyne Textile
CAMP Station - CHA #3
Remedial Design Construction

Timestamp	Mass Concentration Total (mg/m3)	Dustrak TWA (mg/m3)	PID (ppm)	PID TWA (ppm)
8/12/2020 12:56	0.005	0.0139	0	0
8/12/2020 12:57	0.009	0.0145	0	0
8/12/2020 12:58	0.004	0.0148	0	0
8/12/2020 12:59	0.01	0.0155	0	0
8/12/2020 13:00	0.004	0.0155	0	0
8/12/2020 13:01	0.002	0.0155	0	0
8/12/2020 13:02	0.001	0.015	0	0
8/12/2020 13:03	0.001	0.0141	0	0
8/12/2020 13:04	0.005	0.0134	0	0
8/12/2020 13:05	0.01	0.0133	0	0
8/12/2020 13:06	0.004	0.0059	0	0
8/12/2020 13:07	0.002	0.0045	0	0
8/12/2020 13:08	0.006	0.0046	0	0
8/12/2020 13:09	0.061	0.0085	0	0
8/12/2020 13:10	0.021	0.0097	0	0
8/12/2020 13:11	0.005	0.0097	0	0
8/12/2020 13:12	0.004	0.0093	0	0
8/12/2020 13:13	0.004	0.0093	0	0
8/12/2020 13:14	0.005	0.009	0	0
8/12/2020 13:15	0.006	0.0091	0	0
8/12/2020 13:16	0.005	0.0093	0	0
8/12/2020 13:17	0.007	0.0097	0	0
8/12/2020 13:18	0.004	0.0099	0	0
8/12/2020 13:19	0.005	0.0099	0	0
8/12/2020 13:20	0.012	0.0101	0	0
8/12/2020 13:21	0.014	0.0107	0	0
8/12/2020 13:22	0.005	0.0109	0	0
8/12/2020 13:23	0.003	0.0107	0	0
8/12/2020 13:24	0.009	0.0073	0	0
8/12/2020 13:25	0.008	0.0064	0	0
8/12/2020 13:26	0.007	0.0065	0	0
8/12/2020 13:27	0.01	0.0069	0	0
8/12/2020 13:28	0.009	0.0073	0	0
8/12/2020 13:29	0.01	0.0076	0	0
8/12/2020 13:30	0.007	0.0077	0	0
8/12/2020 13:31	0.021	0.0087	0	0
8/12/2020 13:32	0.026	0.01	0	0
8/12/2020 13:33	0.001	0.0098	0	0
8/12/2020 13:34	0.001	0.0095	0	0
8/12/2020 13:35	0.005	0.0091	0	0
8/12/2020 13:36	0.513	0.0423	0	0
8/12/2020 13:37	0.081	0.0474	0	0
8/12/2020 13:38	0.004	0.0475	0	0

Former Coyne Textile
CAMP Station - CHA #3
Remedial Design Construction

Timestamp	Mass Concentration Total (mg/m3)	Dustrak TWA (mg/m3)	PID (ppm)	PID TWA (ppm)
8/12/2020 13:39	0.001	0.0469	0	0
8/12/2020 13:40	0.001	0.0465	0	0
8/12/2020 13:41	0.002	0.0461	0	0
8/12/2020 13:42	0.001	0.0455	0	0
8/12/2020 13:43	0.001	0.045	0	0
8/12/2020 13:44	0.003	0.0445	0	0
8/12/2020 13:45	0.063	0.0483	0	0
8/12/2020 13:46	0.005	0.0472	0	0
8/12/2020 13:47	0.001	0.0455	0	0
8/12/2020 13:48	0.001	0.0455	0	0
8/12/2020 13:49	0.002	0.0456	0	0
8/12/2020 13:50	0.002	0.0454	0	0
8/12/2020 13:51	0	0.0112	0	0
8/12/2020 13:52	0	0.0058	0	0
8/12/2020 13:53	0.002	0.0057	0	0
8/12/2020 13:54	0.001	0.0057	0	0
8/12/2020 13:55	0.004	0.0059	0	0
8/12/2020 13:56	0.001	0.0058	0	0
8/12/2020 13:57	0.001	0.0058	0	0
8/12/2020 13:58	0.003	0.0059	0	0
8/12/2020 13:59	0.003	0.0059	0	0
8/12/2020 14:00	0.001	0.0018	0	0
8/12/2020 14:01	0.007	0.0019	0	0
8/12/2020 14:02	0.015	0.0029	0	0
8/12/2020 14:03	0.002	0.0029	0	0
8/12/2020 14:04	0.003	0.003	0	0
8/12/2020 14:05	0.002	0.003	0	0
8/12/2020 14:06	0.001	0.0031	0	0
8/12/2020 14:07	0.001	0.0031	0	0
8/12/2020 14:08	0.003	0.0032	0	0
8/12/2020 14:09	0.004	0.0034	0	0
8/12/2020 14:10	0.002	0.0033	0	0
8/12/2020 14:11	0.011	0.0039	0	0
8/12/2020 14:12	0.004	0.0041	0	0
8/12/2020 14:13	0.003	0.0041	0	0
8/12/2020 14:14	0.007	0.0044	0	0
8/12/2020 14:15	0.01	0.005	0	0
8/12/2020 14:16	0.009	0.0051	0	0
8/12/2020 14:17	0.022	0.0056	0	0
8/12/2020 14:18	0.013	0.0063	0	0
8/12/2020 14:19	0.006	0.0065	0	0
8/12/2020 14:20	0.001	0.0065	0	0
8/12/2020 14:21	0.008	0.0069	0	0

Former Coyne Textile
CAMP Station - CHA #3
Remedial Design Construction

Timestamp	Mass Concentration Total (mg/m3)	Dustrak TWA (mg/m3)	PID (ppm)	PID TWA (ppm)
8/12/2020 14:22	0.011	0.0076	0	0
8/12/2020 14:23	0.005	0.0077	0	0
8/12/2020 14:24	0.006	0.0079	0	0
8/12/2020 14:25	0.002	0.0079	0	0
8/12/2020 14:26	0.001	0.0072	0	0
8/12/2020 14:27	0.001	0.007	0	0
8/12/2020 14:28	0.002	0.0069	0	0
8/12/2020 14:29	0.002	0.0066	0	0
8/12/2020 14:30	0.009	0.0065	0	0
8/12/2020 14:31	0.005	0.0063	0	0
8/12/2020 14:32	0.002	0.0049	0	0
8/12/2020 14:33	0.005	0.0044	0	0
8/12/2020 14:34	0.014	0.0049	0	0
8/12/2020 14:35	0.002	0.005	0	0
8/12/2020 14:36	0.001	0.0045	0	0
8/12/2020 14:37	0.004	0.0041	0	0
8/12/2020 14:38	0.001	0.0038	0	0
8/12/2020 14:39	0.007	0.0039	0	0
8/12/2020 14:40	0.013	0.0046	0	0
8/12/2020 14:41	0.001	0.0046	0	0
8/12/2020 14:42	0.005	0.0049	0	0
8/12/2020 14:43	0.057	0.0085	0	0
8/12/2020 14:44	0.004	0.0087	0	0
8/12/2020 14:45	0.001	0.0081	0	0
8/12/2020 14:46	0.005	0.0081	0	0
8/12/2020 14:47	0.009	0.0086	0	0
8/12/2020 14:48	0.002	0.0084	0	0
8/12/2020 14:49	0.002	0.0076	0	0
8/12/2020 14:50	0.001	0.0075	0	0
8/12/2020 14:51	0.017	0.0086	0	0
8/12/2020 14:52	0.042	0.0111	0	0
8/12/2020 14:53	0.003	0.0113	0	0
8/12/2020 14:54	0.002	0.0109	0	0
8/12/2020 14:55	0	0.0101	0	0
8/12/2020 14:56	0.001	0.0101	0	0
8/12/2020 14:57	0.001	0.0098	0	0
8/12/2020 14:58	0.002	0.0061	0	0
8/12/2020 14:59	0.007	0.0063	0	0
8/12/2020 15:00	0.001	0.0063	0	0
8/12/2020 15:01	0.001	0.0061	0	0
8/12/2020 15:02	0	0.0055	0	0
8/12/2020 15:03	0	0.0053	0	0
8/12/2020 15:04	0.001	0.0053	0	0

Former Coyne Textile
CAMP Station - CHA #3
Remedial Design Construction

Timestamp	Mass Concentration Total (mg/m3)	Dustrak TWA (mg/m3)	PID (ppm)	PID TWA (ppm)
8/12/2020 15:05	0.001	0.0053	0	0
8/12/2020 15:06	0.002	0.0043	0	0
8/12/2020 15:07	0.001	0.0015	0	0
8/12/2020 15:08	0.003	0.0015	0	0
8/12/2020 15:09	0.001	0.0015	0	0
8/12/2020 15:10	0.001	0.0015	0	0
8/12/2020 15:11	0.001	0.0015	0	0
8/12/2020 15:12	0	0.0015	0	0
8/12/2020 15:13	0.001	0.0014	0	0
8/12/2020 15:14	0.003	0.0011	0	0
8/12/2020 15:15	0.014	0.002	0	0
8/12/2020 15:16	0.002	0.0021	0	0
8/12/2020 15:17	0.003	0.0023	0	0
8/12/2020 15:18	0.001	0.0023	0	0
8/12/2020 15:19	0.001	0.0023	0	0
8/12/2020 15:20	0.002	0.0024	0	0
8/12/2020 15:21	0.001	0.0023	0	0
8/12/2020 15:22	0.002	0.0024	0	0
8/12/2020 15:23	0.001	0.0023	0	0
8/12/2020 15:24	0.001	0.0023	0	0
8/12/2020 15:25	0.003	0.0024	0	0
8/12/2020 15:26	0.001	0.0024	0	0
8/12/2020 15:27	0.001	0.0025	0	0
8/12/2020 15:28	0.003	0.0026	0	0
8/12/2020 15:29	0.003	0.0026	0	0
8/12/2020 15:30	0.001	0.0017	0	0
8/12/2020 15:31	0.002	0.0017	0	0
8/12/2020 15:32	0.001	0.0016	0	0
8/12/2020 15:33	0.001	0.0016	0	0
8/12/2020 15:34	0.001	0.0016	0	0
8/12/2020 15:35	0.001	0.0015	0	0
8/12/2020 15:36	0.001	0.0015	0	0
8/12/2020 15:37	0.002	0.0015	0	0
8/12/2020 15:38	0.005	0.0018	0	0
8/12/2020 15:39	0.009	0.0023	0	0
8/12/2020 15:40	0.004	0.0024	0	0
8/12/2020 15:41	-0.001	0.0023	0	0
8/12/2020 15:42	-0.005	0.0019	0	0
8/12/2020 15:43	-0.003	0.0015	0	0
8/12/2020 15:44	-0.004	0.001	0	0
8/12/2020 15:45	-0.005	0.0006	0	0
8/12/2020 15:46	-0.005	0.0001	0	0
8/12/2020 15:47	-0.005	-0.0003	0	0

Former Coyne Textile
CAMP Station - CHA #3
Remedial Design Construction

Timestamp	Mass Concentration Total (mg/m3)	Dustrak TWA (mg/m3)	PID (ppm)	PID TWA (ppm)
8/12/2020 15:48	-0.005	-0.0007	0	0
8/12/2020 15:49	-0.002	-0.0009	0	0
8/12/2020 15:50	-0.002	-0.0011	0	0
8/12/2020 15:51	-0.004	-0.0014	0	0
8/12/2020 15:52	-0.004	-0.0018	0	0
8/12/2020 15:53	-0.004	-0.0024	0	0
8/12/2020 15:54	-0.005	-0.0033	0	0
8/12/2020 15:55	-0.005	-0.0039	0	0
8/12/2020 15:56	-0.005	-0.0042	0	0
8/12/2020 15:57	-0.005	-0.0042	0	0
8/12/2020 15:58	-0.005	-0.0043	0	0
8/12/2020 15:59	-0.005	-0.0044	0	0
8/12/2020 16:00	-0.005	-0.0044	0	0
8/12/2020 16:01	-0.005	-0.0044	0	0
8/12/2020 16:02	-0.005	-0.0044	0	0
8/12/2020 16:03	-0.005	-0.0044	0	0
8/12/2020 16:04	-0.005	-0.0046	0	0
8/12/2020 16:05	-0.005	-0.0048	0	0
8/12/2020 16:06	-0.005	-0.0049	0	0
8/12/2020 16:07	-0.005	-0.0049	0	0
8/12/2020 16:08	-0.005	-0.005	0	0
8/12/2020 16:09	-0.005	-0.005	0	0
8/12/2020 16:10	-0.005	-0.005	0	0
8/12/2020 16:11	-0.005	-0.005	0	0
8/12/2020 16:12	-0.005	-0.005	0	0
8/12/2020 16:13	-0.005	-0.005	0	0
8/12/2020 16:14	-0.005	-0.005	0	0
8/12/2020 16:15	-0.005	-0.005	0	0
8/12/2020 16:16	-0.005	-0.005	0	0
8/12/2020 16:17	-0.005	-0.005	0	0
8/12/2020 16:18	-0.005	-0.005	0	0
8/12/2020 16:19	-0.005	-0.005	0	0
8/12/2020 16:20	-0.005	-0.005	0	0
8/12/2020 16:21	-0.005	-0.005	0	0
8/12/2020 16:22	-0.005	-0.005	0	0
8/12/2020 16:23	-0.005	-0.005	0	0
8/12/2020 16:24	-0.005	-0.005	0	0
8/12/2020 16:25	-0.005	-0.005	0	0
8/12/2020 16:26	-0.005	-0.005	0	0
8/12/2020 16:27	-0.005	-0.005	0	0
8/12/2020 16:28	-0.005	-0.005	0	0
8/12/2020 16:29	-0.005	-0.005	0	0
8/12/2020 16:30	-0.005	-0.005	0	0

Former Coyne Textile
CAMP Station - CHA #3
Remedial Design Construction

Timestamp	Mass Concentration Total (mg/m3)	Dustrak TWA (mg/m3)	PID (ppm)	PID TWA (ppm)
8/12/2020 16:31	-0.005	-0.005	0	0
8/12/2020 16:32	-0.005	-0.005	0	0
8/12/2020 16:33	-0.005	-0.005	0	0
8/12/2020 16:34	-0.005	-0.005	0	0
8/12/2020 16:35	-0.005	-0.005	0	0
8/12/2020 16:36	-0.005	-0.005	0	0
8/12/2020 16:37	-0.005	-0.005	0	0
8/12/2020 16:38	-0.005	-0.005	0	0
8/12/2020 16:39	-0.005	-0.005	0	0
8/12/2020 16:40	-0.005	-0.005	0	0
8/12/2020 16:41	-0.005	-0.005	0	0
8/12/2020 16:42	-0.005	-0.005	0	0
8/12/2020 16:43	-0.005	-0.005	0	0
8/12/2020 16:44	-0.005	-0.005	0	0
8/12/2020 16:45	-0.005	-0.005	0	0
8/12/2020 16:46	-0.005	-0.005	0	0
8/12/2020 16:47	-0.005	-0.005	0	0
8/12/2020 16:48	-0.005	-0.005	0	0
8/12/2020 16:49	-0.005	-0.005	0	0
8/12/2020 16:50	-0.005	-0.005	0	0
8/12/2020 16:51	-0.005	-0.005	0	0
8/12/2020 16:52	-0.005	-0.005	0	0
8/12/2020 16:53	-0.005	-0.005	0	0
8/12/2020 16:54	-0.005	-0.005	0	0
8/12/2020 16:55	-0.005	-0.005	0	0
8/12/2020 16:56	-0.005	-0.005	0	0
8/12/2020 16:57	-0.005	-0.005	0	0
8/12/2020 16:58	-0.005	-0.005	0	0
8/12/2020 16:59	-0.005	-0.005	0	0
8/12/2020 17:00	-0.005	-0.005	0	0
8/12/2020 17:01	-0.005	-0.005	0	0
8/12/2020 17:02	-0.005	-0.005	0	0
8/13/2020 6:51	0.019	0.019	0	0.26
8/13/2020 6:52	0.039	0.029	0	0.26
8/13/2020 6:53	0.039	0.0323	0	0.26
8/13/2020 6:54	0.026	0.0308	0	0.26
8/13/2020 6:55	0.029	0.0304	0	0.26
8/13/2020 6:56	0.024	0.0293	0	0.26
8/13/2020 6:57	0.03	0.0294	0	0.26
8/13/2020 6:58	0.02	0.0283	0	0.26
8/13/2020 6:59	0.02	0.0273	0	0.26
8/13/2020 7:00	0.028	0.0274	0	0.26
8/13/2020 7:01	0.037	0.0283	0	0.26

Former Coyne Textile
CAMP Station - CHA #3
Remedial Design Construction

Timestamp	Mass Concentration Total (mg/m3)	Dustrak TWA (mg/m3)	PID (ppm)	PID TWA (ppm)
8/13/2020 7:02	0.019	0.0275	0	0.26
8/13/2020 7:03	0.019	0.0268	0	0.26
8/13/2020 7:04	0.023	0.0266	0	0.26
8/13/2020 7:05	0.08	0.0301	0	0.26
8/13/2020 7:06	0.038	0.0314	0	0.26
8/13/2020 7:07	0.022	0.0303	0	0.26
8/13/2020 7:08	0.02	0.029	0	0.26
8/13/2020 7:09	0.031	0.0293	0	0.26
8/13/2020 7:10	0.046	0.0305	0	0.26
8/13/2020 7:11	0.118	0.0367	0	0.26
8/13/2020 7:12	0.027	0.0365	0	0.26
8/13/2020 7:13	0.021	0.0366	0	0.26
8/13/2020 7:14	0.021	0.0367	0	0.26
8/13/2020 7:15	0.024	0.0364	0	0.26
8/13/2020 7:16	0.019	0.0352	0	0.26
8/13/2020 7:17	0.021	0.0353	0	0.26
8/13/2020 7:18	0.019	0.0353	0	0.26
8/13/2020 7:19	0.051	0.0372	0	0.26
8/13/2020 7:20	0.031	0.0339	0	0.26
8/13/2020 7:21	0.018	0.0326	0	0.26
8/13/2020 7:22	0.018	0.0323	0	0.26
8/13/2020 7:23	0.018	0.0322	0	0.26
8/13/2020 7:24	0.017	0.0313	0	0.26
8/13/2020 7:25	0.017	0.0293	0	0.26
8/13/2020 7:26	0.022	0.0229	0	0.26
8/13/2020 7:27	0.028	0.023	0	0.26
8/13/2020 7:28	0.026	0.0233	0	0.26
8/13/2020 7:29	0.023	0.0235	0	0.26
8/13/2020 7:30	0.022	0.0233	0	0.26
8/13/2020 7:31	0.023	0.0236	0	0.26
8/13/2020 7:32	0.021	0.0236	0	0.26
8/13/2020 7:33	0.018	0.0235	0	0.26
8/13/2020 7:34	0.017	0.0213	0	0.26
8/13/2020 7:35	0.02	0.0205	0	0.26
8/13/2020 7:36	0.018	0.0205	0	0.26
8/13/2020 7:37	0.018	0.0205	0	0.26
8/13/2020 7:38	0.016	0.0204	0	0.26
8/13/2020 7:39	0.022	0.0207	0	0.26
8/13/2020 7:40	0.017	0.0207	0	0.26
8/13/2020 7:41	0.019	0.0205	0	0.26
8/13/2020 7:42	0.019	0.0199	0	0.26
8/13/2020 7:43	0.024	0.0198	0	0.26
8/13/2020 7:44	0.019	0.0195	0	0.26

Former Coyne Textile
CAMP Station - CHA #3
Remedial Design Construction

Timestamp	Mass Concentration Total (mg/m3)	Dustrak TWA (mg/m3)	PID (ppm)	PID TWA (ppm)
8/13/2020 7:45	0.018	0.0193	0	0.26
8/13/2020 7:46	0.019	0.019	0	0.26
8/13/2020 7:47	0.02	0.0189	0	0.26
8/13/2020 7:48	0.019	0.019	0	0.26
8/13/2020 7:49	0.017	0.019	0	0.26
8/13/2020 7:50	0.017	0.0188	0	0.26
8/13/2020 7:51	0.016	0.0187	0	0.26
8/13/2020 7:52	0.016	0.0185	0	0.26
8/13/2020 7:53	0.252	0.0343	0	0.26
8/13/2020 7:54	0.018	0.034	0	0.26
8/13/2020 7:55	0.02	0.0342	0	0.26
8/13/2020 7:56	0.28	0.0516	0	0.26
8/13/2020 7:57	0.017	0.0515	0	0.26
8/13/2020 7:58	0.016	0.0509	0	0.26
8/13/2020 7:59	0.028	0.0515	0	0.26
8/13/2020 8:00	0.033	0.0525	0	0.26
8/13/2020 8:01	0.036	0.0537	0	0.26
8/13/2020 8:02	0.029	0.0543	0	0.26
8/13/2020 8:03	0.026	0.0547	0	0.26
8/13/2020 8:04	0.023	0.0551	0	0.26
8/13/2020 8:05	0.024	0.0556	0	0.26
8/13/2020 8:06	0.022	0.056	0	0.26
8/13/2020 8:07	0.015	0.0559	0	0.26
8/13/2020 8:08	0.015	0.0401	0	0.26
8/13/2020 8:09	0.016	0.04	0	0.26
8/13/2020 8:10	0.015	0.0397	0	0.26
8/13/2020 8:11	0.014	0.0219	0	0.26
8/13/2020 8:12	0.014	0.0217	0	0.26
8/13/2020 8:13	0.016	0.0217	0	0.26
8/13/2020 8:14	0.013	0.0207	0	0.26
8/13/2020 8:15	0.013	0.0194	0	0.26
8/13/2020 8:16	0.014	0.0179	0	0.26
8/13/2020 8:17	0.014	0.0169	0	0.26
8/13/2020 8:18	0.016	0.0163	0	0.26
8/13/2020 8:19	0.021	0.0161	0	0.26
8/13/2020 8:20	0.028	0.0164	0	0.26
8/13/2020 8:21	0.229	0.0302	0	0.26
8/13/2020 8:22	0.019	0.0305	0	0.26
8/13/2020 8:23	0.019	0.0307	0	0.26
8/13/2020 8:24	0.021	0.0311	0	0.26
8/13/2020 8:25	0.022	0.0315	0	0.26
8/13/2020 8:26	0.018	0.0318	0	0.26
8/13/2020 8:27	0.019	0.0321	0	0.26

Former Coyne Textile
CAMP Station - CHA #3
Remedial Design Construction

Timestamp	Mass Concentration Total (mg/m3)	Dustrak TWA (mg/m3)	PID (ppm)	PID TWA (ppm)
8/13/2020 8:28	0.02	0.0324	0	0.26
8/13/2020 8:29	0.014	0.0325	0	0.26
8/13/2020 8:30	0.024	0.0332	0	0.26
8/13/2020 8:31	0.017	0.0334	0	0.26
8/13/2020 8:32	0.015	0.0335	0	0.26
8/13/2020 8:33	0.017	0.0335	0	0.26
8/13/2020 8:34	0.015	0.0331	0	0.26
8/13/2020 8:35	0.016	0.0323	0	0.26
8/13/2020 8:36	0.015	0.0181	0	0.26
8/13/2020 8:37	0.013	0.0177	0	0.26
8/13/2020 8:38	0.013	0.0173	0	0.26
8/13/2020 8:39	0.021	0.0173	0	0.26
8/13/2020 8:40	0.014	0.0167	0	0.26
8/13/2020 8:41	0.016	0.0166	0	0.26
8/13/2020 8:42	0.018	0.0165	0	0.26
8/13/2020 8:43	0.014	0.0161	0	0.26
8/13/2020 8:44	0.014	0.0161	0	0.26
8/13/2020 8:45	0.016	0.0156	0	0.26
8/13/2020 8:46	0.015	0.0155	0	0.26
8/13/2020 8:47	0.012	0.0153	0	0.26
8/13/2020 8:48	0.013	0.015	0	0.26
8/13/2020 8:49	0.013	0.0149	0	0.26
8/13/2020 8:50	0.012	0.0146	0	0.26
8/13/2020 8:51	0.012	0.0144	0	0.26
8/13/2020 8:52	0.023	0.0151	0	0.26
8/13/2020 8:53	0.015	0.0152	0	0.26
8/13/2020 8:54	0.012	0.0146	0	0.26
8/13/2020 8:55	0.012	0.0145	0	0.26
8/13/2020 8:56	0.015	0.0144	0	0.26
8/13/2020 8:57	0.023	0.0147	0	0.26
8/13/2020 8:58	0.022	0.0153	0	0.26
8/13/2020 8:59	0.013	0.0152	0	0.26
8/13/2020 9:00	0.016	0.0152	0	0.26
8/13/2020 9:01	0.179	0.0261	0	0.26
8/13/2020 9:02	0.029	0.0273	0	0.26
8/13/2020 9:03	0.022	0.0279	0	0.26
8/13/2020 9:04	0.02	0.0283	0	0.26
8/13/2020 9:05	0.014	0.0285	0	0.26
8/13/2020 9:06	0.012	0.0285	0	0.26
8/13/2020 9:07	0.012	0.0277	0	0.26
8/13/2020 9:08	0.013	0.0276	0	0.26
8/13/2020 9:09	0.012	0.0276	0	0.26
8/13/2020 9:10	0.013	0.0277	0	0.26

Former Coyne Textile
CAMP Station - CHA #3
Remedial Design Construction

Timestamp	Mass Concentration Total (mg/m3)	Dustrak TWA (mg/m3)	PID (ppm)	PID TWA (ppm)
8/13/2020 9:11	0.012	0.0275	0	0.26
8/13/2020 9:12	0.011	0.0267	0	0.26
8/13/2020 9:13	0.012	0.026	0	0.26
8/13/2020 9:14	0.012	0.0259	0	0.26
8/13/2020 9:15	0.012	0.0257	0	0.26
8/13/2020 9:16	0.014	0.0147	0	0.26
8/13/2020 9:17	0.013	0.0136	0	0.26
8/13/2020 9:18	0.013	0.013	0	0.26
8/13/2020 9:19	0.012	0.0125	0	0.26
8/13/2020 9:20	0.015	0.0125	0	0.26
8/13/2020 9:21	0.017	0.0129	0	0.26
8/13/2020 9:22	0.017	0.0132	0	0.26
8/13/2020 9:23	0.014	0.0133	0	0.26
8/13/2020 9:24	0.014	0.0134	0	0.26
8/13/2020 9:25	0.021	0.0139	0	0.26
8/13/2020 9:26	0.012	0.0139	0	0.26
8/13/2020 9:27	0.012	0.014	0	0.26
8/13/2020 9:28	0.013	0.0141	0	0.26
8/13/2020 9:29	0.015	0.0143	0	0.26
8/13/2020 9:30	0.017	0.0146	0	0.26
8/13/2020 9:31	0.016	0.0147	0	0.26
8/13/2020 9:32	0.017	0.015	0	0.26
8/13/2020 9:33	0.015	0.0151	0	0.26
8/13/2020 9:34	0.014	0.0153	0	0.26
8/13/2020 9:35	0.014	0.0152	0	0.26
8/13/2020 9:36	0.014	0.015	0	0.26
8/13/2020 9:37	0.015	0.0149	0	0.26
8/13/2020 9:38	0.017	0.0151	0	0.26
8/13/2020 9:39	0.051	0.0175	0	0.26
8/13/2020 9:40	0.053	0.0197	0	0.26
8/13/2020 9:41	0.017	0.02	0	0.26
8/13/2020 9:42	0.014	0.0201	0	0.26
8/13/2020 9:43	0.013	0.0201	0	0.26
8/13/2020 9:44	0.014	0.0201	0	0.26
8/13/2020 9:45	0.013	0.0198	0	0.26
8/13/2020 9:46	0.013	0.0196	0	0.26
8/13/2020 9:47	0.017	0.0196	0	0.26
8/13/2020 9:48	0.017	0.0197	0	0.26
8/13/2020 9:49	0.016	0.0199	0	0.26
8/13/2020 9:50	0.013	0.0198	0	0.26
8/13/2020 9:51	0.013	0.0197	0	0.26
8/13/2020 9:52	0.012	0.0195	0	0.26
8/13/2020 9:53	0.013	0.0193	0	0.26

Former Coyne Textile
CAMP Station - CHA #3
Remedial Design Construction

Timestamp	Mass Concentration Total (mg/m3)	Dustrak TWA (mg/m3)	PID (ppm)	PID TWA (ppm)
8/13/2020 9:54	0.014	0.0168	0	0.26
8/13/2020 9:55	0.014	0.0142	0	0.26
8/13/2020 9:56	0.016	0.0141	0	0.26
8/13/2020 9:57	0.015	0.0142	0	0.26
8/13/2020 9:58	0.013	0.0142	0	0.26
8/13/2020 9:59	0.012	0.0141	0	0.26
8/13/2020 10:00	0.011	0.0139	0	0.26
8/13/2020 10:01	0.011	0.0138	0	0.26
8/13/2020 10:02	0.012	0.0135	0	0.26
8/13/2020 10:03	0.012	0.0131	0	0.26
8/13/2020 10:04	0.014	0.013	0	0.26
8/13/2020 10:05	0.015	0.0131	0	0.26
8/13/2020 10:06	0.015	0.0133	0	0.26
8/13/2020 10:07	0.014	0.0134	0	0.26
8/13/2020 10:08	0.015	0.0135	0	0.26
8/13/2020 10:09	0.015	0.0136	0	0.26
8/13/2020 10:10	0.015	0.0137	0	0.26
8/13/2020 10:11	0.014	0.0135	0	0.26
8/13/2020 10:12	0.013	0.0134	0	0.26
8/13/2020 10:13	0.013	0.0134	0	0.26
8/13/2020 10:14	0.02	0.0139	0	0.26
8/13/2020 10:15	0.018	0.0144	0	0.26
8/13/2020 10:16	0.014	0.0146	0	0.26
8/13/2020 10:17	0.017	0.0149	0	0.26
8/13/2020 10:18	0.017	0.0153	0	0.26
8/13/2020 10:19	0.017	0.0155	0	0.26
8/13/2020 10:20	0.016	0.0155	0	0.26
8/13/2020 10:21	0.024	0.0161	0	0.26
8/13/2020 10:22	0.014	0.0161	0	0.26
8/13/2020 10:23	0.015	0.0161	0	0.26
8/13/2020 10:24	0.072	0.0199	0	0.26
8/13/2020 10:25	0.013	0.0198	0	0.26
8/13/2020 10:26	0.018	0.0201	0	0.26
8/13/2020 10:27	0.015	0.0202	0	0.26
8/13/2020 10:28	0.052	0.0228	0	0.26
8/13/2020 10:29	0.018	0.0227	0	0.26
8/13/2020 10:30	0.012	0.0223	0	0.26
8/13/2020 10:31	0.039	0.0239	0	0.26
8/13/2020 10:32	0.014	0.0237	0	0.26
8/13/2020 10:33	0.078	0.0278	0	0.26
8/13/2020 10:34	0.02	0.028	0	0.26
8/13/2020 10:35	0.015	0.0279	0	0.26
8/13/2020 10:36	0.015	0.0273	0	0.26

Former Coyne Textile
CAMP Station - CHA #3
Remedial Design Construction

Timestamp	Mass Concentration Total (mg/m3)	Dustrak TWA (mg/m3)	PID (ppm)	PID TWA (ppm)
8/13/2020 10:37	0.019	0.0277	0	0.26
8/13/2020 10:38	0.018	0.0279	0	0.26
8/13/2020 10:39	0.016	0.0241	0	0.26
8/13/2020 10:40	0.018	0.0245	0	0.26
8/13/2020 10:41	0.034	0.0255	0	0.26
8/13/2020 10:42	0.026	0.0263	0	0.26
8/13/2020 10:43	0.016	0.0239	0	0.26
8/13/2020 10:44	0.015	0.0237	0	0.26
8/13/2020 10:45	0.015	0.0239	0	0.26
8/13/2020 10:46	0.017	0.0224	0	0.26
8/13/2020 10:47	0.016	0.0225	0	0.26
8/13/2020 10:48	0.014	0.0183	0	0.26
8/13/2020 10:49	0.015	0.0179	0	0.26
8/13/2020 10:50	0.018	0.0181	0	0.26
8/13/2020 10:51	0.013	0.018	0	0.26
8/13/2020 10:52	0.014	0.0177	0	0.26
8/13/2020 10:53	0.011	0.0172	0	0.26
8/13/2020 10:54	0.011	0.0169	0	0.26
8/13/2020 10:55	0.011	0.0164	0	0.26
8/13/2020 10:56	0.012	0.0149	0	0.26
8/13/2020 10:57	0.014	0.0141	0	0.26
8/13/2020 10:58	0.013	0.0139	0	0.26
8/13/2020 10:59	0.013	0.0138	0	0.26
8/13/2020 11:00	0.012	0.0136	0	0.26
8/13/2020 11:01	0.013	0.0133	0	0.26
8/13/2020 11:02	0.013	0.0131	0	0.26
8/13/2020 11:03	0.019	0.0135	0	0.26
8/13/2020 11:04	0.047	0.0156	0	0.26
8/13/2020 11:05	0.023	0.0159	0	0.26
8/13/2020 11:06	0.014	0.016	0	0.26
8/13/2020 11:07	0.016	0.0161	0	0.26
8/13/2020 11:08	0.018	0.0166	0	0.26
8/13/2020 11:09	0.015	0.0169	0	0.26
8/13/2020 11:10	0.017	0.0173	0	0.26
8/13/2020 11:11	0.016	0.0175	0	0.26
8/13/2020 11:12	0.011	0.0173	0	0.26
8/13/2020 11:13	0.016	0.0175	0	0.26
8/13/2020 11:14	0.022	0.0181	0	0.26
8/13/2020 11:15	0.014	0.0183	0	0.26
8/13/2020 11:16	0.013	0.0183	0	0.26
8/13/2020 11:17	0.016	0.0185	0	0.26
8/13/2020 11:18	0.013	0.0181	0	0.26
8/13/2020 11:19	0.013	0.0158	0	0.26

Former Coyne Textile
CAMP Station - CHA #3
Remedial Design Construction

Timestamp	Mass Concentration Total (mg/m3)	Dustrak TWA (mg/m3)	PID (ppm)	PID TWA (ppm)
8/13/2020 11:20	0.013	0.0151	0	0.26
8/13/2020 11:21	0.012	0.015	0	0.26
8/13/2020 11:22	0.013	0.0148	0	0.26
8/13/2020 11:23	0.014	0.0145	0	0.26
8/13/2020 11:24	0.012	0.0143	0	0.26
8/13/2020 11:25	0.013	0.0141	0	0.26
8/13/2020 11:26	0.014	0.0139	0	0.26
8/13/2020 11:27	0.012	0.014	0	0.26
8/13/2020 11:28	0.016	0.014	0	0.26
8/13/2020 11:29	0.035	0.0149	0	0.26
8/13/2020 11:30	0.023	0.0155	0	0.26
8/13/2020 11:31	0.012	0.0154	0	0.26
8/13/2020 11:32	0.012	0.0151	0	0.26
8/13/2020 11:33	0.013	0.0151	0	0.26
8/13/2020 11:34	0.013	0.0151	0	0.26
8/13/2020 11:35	0.013	0.0151	0	0.26
8/13/2020 11:36	0.013	0.0152	0	0.26
8/13/2020 11:37	0.013	0.0152	0	0.26
8/13/2020 11:38	0.013	0.0151	0	0.26
8/13/2020 11:39	0.014	0.0153	0	0.26
8/13/2020 11:40	0.014	0.0153	0	0.26
8/13/2020 11:41	0.013	0.0153	0	0.26
8/13/2020 11:42	0.013	0.0153	0	0.26
8/13/2020 11:43	0.012	0.0151	0	0.26
8/13/2020 11:44	0.014	0.0137	0	0.26
8/13/2020 11:45	0.013	0.013	0	0.26
8/13/2020 11:46	0.013	0.0131	0	0.26
8/13/2020 11:47	0.014	0.0132	0	0.26
8/13/2020 11:48	0.016	0.0134	0	0.26
8/13/2020 11:49	0.016	0.0136	0	0.26
8/13/2020 11:50	0.014	0.0137	0	0.26
8/13/2020 11:51	0.015	0.0138	0	0.26
8/13/2020 11:52	0.026	0.0147	0	0.26
8/13/2020 11:53	0.027	0.0156	0	0.26
8/13/2020 11:54	0.011	0.0154	0	0.26
8/13/2020 11:55	0.013	0.0153	0	0.26
8/13/2020 11:56	0.015	0.0155	0	0.26
8/13/2020 11:57	0.011	0.0153	0	0.26
8/13/2020 11:58	0.011	0.0153	0	0.26
8/13/2020 11:59	0.011	0.0151	0	0.26
8/13/2020 12:00	0.01	0.0149	0	0.26
8/13/2020 12:01	0.011	0.0147	0	0.26
8/13/2020 12:02	0.012	0.0146	0	0.26

Former Coyne Textile
CAMP Station - CHA #3
Remedial Design Construction

Timestamp	Mass Concentration Total (mg/m3)	Dustrak TWA (mg/m3)	PID (ppm)	PID TWA (ppm)
8/13/2020 12:03	0.019	0.0148	0	0.26
8/13/2020 12:04	0.022	0.0152	0	0.26
8/13/2020 12:05	0.01	0.0149	0	0.26
8/13/2020 12:06	0.011	0.0147	0	0.26
8/13/2020 12:07	0.011	0.0137	0	0.26
8/13/2020 12:08	0.011	0.0126	0	0.26
8/13/2020 12:09	0.01	0.0125	0	0.26
8/13/2020 12:10	0.01	0.0123	0	0.26
8/13/2020 12:11	0.011	0.0121	0	0.26
8/13/2020 12:12	0.011	0.0121	0	0.26
8/13/2020 12:13	0.016	0.0124	0	0.26
8/13/2020 12:14	0.054	0.0153	0	0.26
8/13/2020 12:15	0.027	0.0164	0	0.26
8/13/2020 12:16	0.012	0.0165	0	0.26
8/13/2020 12:17	0.011	0.0164	0	0.26
8/13/2020 12:18	0.008	0.0157	0	0.26
8/13/2020 12:19	0.009	0.0148	0	0.26
8/13/2020 12:20	0.009	0.0147	0	0.26
8/13/2020 12:21	0.009	0.0146	0	0.26
8/13/2020 12:22	0.016	0.0149	0	0.26
8/13/2020 12:23	0.01	0.0149	0	0.26
8/13/2020 12:24	0.011	0.0149	0	0.26
8/13/2020 12:25	0.014	0.0152	0	0.26
8/13/2020 12:26	0.01	0.0151	0	0.26
8/13/2020 12:27	0.01	0.0151	0	0.26
8/13/2020 12:28	0.016	0.0151	0	0.26
8/13/2020 12:29	0.009	0.0121	0	0.26
8/13/2020 12:30	0.012	0.0111	0	0.26
8/13/2020 12:31	0.017	0.0114	0	0.26
8/13/2020 12:32	0.009	0.0113	0	0.26
8/13/2020 12:33	0.012	0.0115	0	0.26
8/13/2020 12:34	0.01	0.0116	0	0.26
8/13/2020 12:35	0.008	0.0115	0	0.26
8/13/2020 12:36	0.008	0.0115	0	0.26
8/13/2020 12:37	0.008	0.0109	0	0.26
8/13/2020 12:38	0.008	0.0108	0	0.26
8/13/2020 12:39	0.008	0.0106	0	0.26
8/13/2020 12:40	0.009	0.0103	0	0.26
8/13/2020 12:41	0.009	0.0102	0	0.26
8/13/2020 12:42	0.017	0.0107	0	0.26
8/13/2020 12:43	0.013	0.0105	0	0.26
8/13/2020 12:44	0.011	0.0106	0	0.26
8/13/2020 12:45	0.017	0.0109	0	0.26

Former Coyne Textile
CAMP Station - CHA #3
Remedial Design Construction

Timestamp	Mass Concentration Total (mg/m3)	Dustrak TWA (mg/m3)	PID (ppm)	PID TWA (ppm)
8/13/2020 12:46	0.019	0.0111	0	0.26
8/13/2020 12:47	0.009	0.0111	0	0.26
8/13/2020 12:48	0.014	0.0112	0	0.26
8/13/2020 12:49	0.014	0.0115	0	0.26
8/13/2020 12:50	0.011	0.0117	0	0.26
8/13/2020 12:51	0.011	0.0119	0	0.26
8/13/2020 12:52	0.013	0.0122	0	0.26
8/13/2020 12:53	0.011	0.0124	0	0.26
8/13/2020 12:54	0.011	0.0126	0	0.26
8/13/2020 12:55	0.011	0.0127	0	0.26
8/13/2020 12:56	0.013	0.013	0	0.26
8/13/2020 12:57	0.024	0.0135	0	0.26
8/13/2020 12:58	0.008	0.0131	0	0.26
8/13/2020 12:59	0.009	0.013	0	0.26
8/13/2020 13:00	0.008	0.0124	0	0.26
8/13/2020 13:01	0.009	0.0117	0	0.26
8/13/2020 13:02	0.008	0.0117	0	0.26
8/13/2020 13:03	0.013	0.0116	0	0.26
8/13/2020 13:04	0.011	0.0114	0	0.26
8/13/2020 13:05	0.009	0.0113	0	0.26
8/13/2020 13:06	0.008	0.0111	0	0.26
8/13/2020 13:07	0.007	0.0107	0	0.26
8/13/2020 13:08	0.006	0.0103	0	0.26
8/13/2020 13:09	0.007	0.0101	0	0.26
8/13/2020 13:10	0.008	0.0099	0	0.26
8/13/2020 13:11	0.008	0.0095	0	0.26
8/13/2020 13:12	0.014	0.0089	0	0.26
8/13/2020 13:13	0.011	0.0091	0	0.26
8/13/2020 13:14	0.011	0.0092	0	0.26
8/13/2020 13:15	0.017	0.0098	0	0.26
8/13/2020 13:16	0.018	0.0104	0	0.26
8/13/2020 13:17	0.014	0.0108	0	0.26
8/13/2020 13:18	0.01	0.0106	0	0.26
8/13/2020 13:19	0.011	0.0106	0	0.26
8/13/2020 13:20	0.014	0.0109	0	0.26
8/13/2020 13:21	0.015	0.0114	0	0.26
8/13/2020 13:22	0.015	0.0119	0	0.26
8/13/2020 13:23	0.015	0.0125	0	0.26
8/13/2020 13:24	0.01	0.0127	0	0.26
8/13/2020 13:25	0.008	0.0127	0	0.26
8/13/2020 13:26	0.006	0.0126	0	0.26
8/13/2020 13:27	0.007	0.0121	0	0.26
8/13/2020 13:28	0.008	0.0119	0	0.26

Former Coyne Textile
CAMP Station - CHA #3
Remedial Design Construction

Timestamp	Mass Concentration Total (mg/m3)	Dustrak TWA (mg/m3)	PID (ppm)	PID TWA (ppm)
8/13/2020 13:29	0.015	0.0122	0	0.26
8/13/2020 13:30	0.008	0.0116	0	0.26
8/13/2020 13:31	0.008	0.0109	0	0.26
8/13/2020 13:32	0.011	0.0107	0	0.26
8/13/2020 13:33	0.011	0.0108	0	0.26
8/13/2020 13:34	0.007	0.0105	0	0.26
8/13/2020 13:35	0.009	0.0102	0	0.26
8/13/2020 13:36	0.007	0.0097	0	0.26
8/13/2020 13:37	0.013	0.0095	0	0.26
8/13/2020 13:38	0.011	0.0093	0	0.26
8/13/2020 13:39	0.012	0.0094	0	0.26
8/13/2020 13:40	0.012	0.0097	0	0.26
8/13/2020 13:41	0.024	0.0109	0	0.26
8/13/2020 13:42	0.011	0.0111	0	0.26
8/13/2020 13:43	0.029	0.0125	0	0.26
8/13/2020 13:44	0.022	0.013	0	0.26
8/13/2020 13:45	0.015	0.0135	0	0.26
8/13/2020 13:46	0.044	0.0159	0	0.26
8/13/2020 13:47	0.05	0.0185	0	0.26
8/13/2020 13:48	0.214	0.032	0	0.26
8/13/2020 13:49	0.015	0.0325	0	0.26
8/13/2020 13:50	0.01	0.0326	0	0.26
8/13/2020 13:51	0.013	0.033	0	0.26
8/13/2020 13:52	0.009	0.0327	0	0.26
8/13/2020 13:53	0.01	0.0327	0	0.26
8/13/2020 13:54	0.008	0.0324	0	0.26
8/13/2020 13:55	0.008	0.0321	0	0.26
8/13/2020 13:56	0.008	0.0311	0	0.26
8/13/2020 13:57	0.008	0.0309	0	0.26
8/13/2020 13:58	0.009	0.0295	0	0.26
8/13/2020 13:59	0.02	0.0294	0	0.26
8/13/2020 14:00	0.014	0.0293	0	0.26
8/13/2020 14:01	0.016	0.0275	0	0.26
8/13/2020 14:02	0.007	0.0246	0	0.26
8/13/2020 14:03	0.002	0.0105	0	0.26
8/13/2020 14:04	-0.004	0.0092	0	0.26
8/13/2020 14:05	-0.002	0.0084	0	0.26
8/13/2020 14:06	-0.004	0.0073	0	0.26
8/13/2020 14:07	-0.005	0.0063	0	0.26
8/13/2020 14:08	-0.003	0.0055	0	0.26
8/13/2020 14:09	0.005	0.0053	0	0.26
8/13/2020 14:10	0.002	0.0049	0	0.26
8/13/2020 14:11	-0.006	0.0039	0	0.26

Former Coyne Textile
CAMP Station - CHA #3
Remedial Design Construction

Timestamp	Mass Concentration Total (mg/m3)	Dustrak TWA (mg/m3)	PID (ppm)	PID TWA (ppm)
8/13/2020 14:12	-0.005	0.0031	0	0.26
8/13/2020 14:13	-0.002	0.0023	0	0.26
8/13/2020 14:14	-0.002	0.0009	0	0.26
8/13/2020 14:15	-0.002	-0.0002	0	0.26
8/13/2020 14:16	-0.002	-0.0014	0	0.26
8/13/2020 14:17	-0.002	-0.002	0	0.26
8/13/2020 14:18	-0.002	-0.0023	0	0.26
8/13/2020 14:19	-0.002	-0.0021	0	0.26
8/13/2020 14:20	-0.002	-0.0021	0	0.26
8/13/2020 14:21	-0.002	-0.002	0	0.26
8/13/2020 14:22	-0.002	-0.0018	0	0.26
8/13/2020 14:23	-0.002	-0.0017	0	0.26
8/13/2020 14:24	-0.002	-0.0022	0	0.26
8/13/2020 14:25	-0.002	-0.0025	0	0.26
8/13/2020 14:26	-0.002	-0.0022	0	0.26
8/13/2020 14:27	-0.002	-0.002	0	0.26
8/13/2020 14:28	-0.002	-0.002	0	0.26
8/13/2020 14:29	-0.002	-0.002	0	0.26
8/13/2020 14:30	-0.002	-0.002	0	0.26
8/13/2020 14:31	-0.002	-0.002	0	0.26
8/13/2020 14:32	-0.002	-0.002	0	0.26
8/13/2020 14:33	-0.002	-0.002	0	0.26
8/13/2020 14:34	-0.002	-0.002	0	0.26
8/13/2020 14:35	-0.002	-0.002	0	0.26
8/13/2020 14:36	-0.002	-0.002	0	0.26
8/13/2020 14:37	-0.002	-0.002	0	0.26
8/13/2020 14:38	-0.002	-0.002	0	0.26
8/13/2020 14:39	-0.002	-0.002	0	0.26
8/13/2020 14:40	-0.002	-0.002	0	0.26
8/13/2020 14:41	-0.002	-0.002	0	0.26
8/13/2020 14:42	-0.002	-0.002	0	0.26
8/13/2020 14:43	-0.002	-0.002	0	0.26
8/13/2020 14:44	-0.002	-0.002	0	0.26
8/13/2020 14:45	-0.002	-0.002	0	0.26
8/13/2020 14:46	-0.002	-0.002	0	0.26
8/13/2020 14:47	-0.002	-0.002	0	0.26
8/13/2020 14:48	-0.002	-0.002	0	0.26
8/13/2020 14:49	-0.002	-0.002	0	0.26
8/13/2020 14:50	-0.002	-0.002	0	0.26
8/13/2020 14:51	-0.002	-0.002	0	0.26
8/13/2020 14:52	-0.002	-0.002	0	0.26
8/13/2020 14:53	-0.002	-0.002	0	0.26
8/13/2020 14:54	-0.002	-0.002	0	0.26

Former Coyne Textile
CAMP Station - CHA #3
Remedial Design Construction

Timestamp	Mass Concentration Total (mg/m3)	Dustrak TWA (mg/m3)	PID (ppm)	PID TWA (ppm)
8/13/2020 14:55	-0.002	-0.002	0	0.26
8/13/2020 14:56	-0.002	-0.002	0	0.26
8/13/2020 14:57	-0.002	-0.002	0	0.26
8/13/2020 14:58	-0.002	-0.002	0	0.26
8/13/2020 14:59	-0.002	-0.002	0	0.26
8/13/2020 15:00	-0.002	-0.002	0	0.26
8/13/2020 15:01	-0.002	-0.002	0	0.26
8/13/2020 15:02	-0.002	-0.002	0	0.26
8/13/2020 15:03	-0.002	-0.002	0	0.26
8/13/2020 15:04	-0.002	-0.002	0	0.26
8/13/2020 15:05	-0.002	-0.002	0	0.26
8/13/2020 15:06	-0.002	-0.002	0	0.26
8/13/2020 15:07	-0.002	-0.002	0	0.26
8/13/2020 15:08	-0.002	-0.002	0	0.26
8/13/2020 15:09	-0.002	-0.002	0	0.26
8/13/2020 15:10	-0.002	-0.002	0	0.26
8/13/2020 15:11	-0.002	-0.002	0	0.26
8/13/2020 15:12	-0.002	-0.002	0	0.26
8/13/2020 15:13	-0.002	-0.002	0	0.26
8/13/2020 15:14	-0.002	-0.002	0	0.26
8/13/2020 15:15	-0.002	-0.002	0	0.26
8/13/2020 15:16	-0.002	-0.002	0	0.26
8/13/2020 15:17	-0.002	-0.002	0	0.26
8/13/2020 15:18	-0.002	-0.002	0	0.26
8/13/2020 15:19	-0.002	-0.002	0	0.26
8/13/2020 15:20	-0.002	-0.002	0	0.26
8/13/2020 15:21	-0.002	-0.002	0	0.26
8/13/2020 15:22	-0.002	-0.002	0	0.26
8/13/2020 15:23	-0.002	-0.002	0	0.26
8/13/2020 15:24	-0.002	-0.002	0	0.26
8/13/2020 15:25	-0.002	-0.002	0	0.26
8/13/2020 15:26	-0.002	-0.002	0	0.26
8/13/2020 15:27	-0.002	-0.002	0	0.26
8/13/2020 15:28	-0.002	-0.002	0	0.26
8/13/2020 15:29	-0.002	-0.002	0	0.26
8/13/2020 15:30	-0.002	-0.002	0	0.26
8/13/2020 15:31	-0.002	-0.002	0	0.26
8/13/2020 15:32	-0.002	-0.002	0	0.26
8/13/2020 15:33	-0.002	-0.002	0	0.26
8/13/2020 15:34	-0.002	-0.002	0	0.26
8/13/2020 15:35	-0.002	-0.002	0	0.26
8/13/2020 15:36	-0.002	-0.002	0	0.26
8/13/2020 15:37	-0.002	-0.002	0	0.26

Former Coyne Textile
CAMP Station - CHA #3
Remedial Design Construction

Timestamp	Mass Concentration Total (mg/m3)	Dustrak TWA (mg/m3)	PID (ppm)	PID TWA (ppm)
8/13/2020 15:38	-0.002	-0.002	0	0.26
8/13/2020 15:39	-0.002	-0.002	0	0.26
8/13/2020 15:40	-0.002	-0.002	0	0.26
8/13/2020 15:41	-0.002	-0.002	0	0.26
8/13/2020 15:42	-0.002	-0.002	0	0.26
8/13/2020 15:43	-0.002	-0.002	0	0.26
8/13/2020 15:44	-0.002	-0.002	0	0.26
8/13/2020 15:45	-0.002	-0.002	0	0.26
8/13/2020 15:46	-0.002	-0.002	0	0.26
8/13/2020 15:47	-0.002	-0.002	0	0.26
8/13/2020 15:48	-0.002	-0.002	0	0.26
8/13/2020 15:49	-0.002	-0.002	0	0.26
8/13/2020 15:50	-0.002	-0.002	0	0.26
8/13/2020 15:51	-0.002	-0.002	0	0.26
8/13/2020 15:52	-0.002	-0.002	0	0.26
8/13/2020 15:53	-0.002	-0.002	0	0.26
8/13/2020 15:55	-0.002	-0.002	0	0.26
8/13/2020 15:56	-0.002	-0.002	0	0.26
8/13/2020 15:57	-0.002	-0.002	0	0.26
8/13/2020 15:58	-0.002	-0.002	0	0.26
8/13/2020 15:59	-0.002	-0.002	0	0.26
8/13/2020 16:00	-0.002	-0.002	0	0.26
8/13/2020 16:01	-0.002	-0.002	0	0.26
8/13/2020 16:02	-0.002	-0.002	0	0.26
8/13/2020 16:03	-0.002	-0.002	0	0.26
8/13/2020 16:04	-0.002	-0.002	0	0.26
8/13/2020 16:05	-0.002	-0.002	0	0.26
8/13/2020 16:06	-0.002	-0.002	0	0.26
8/13/2020 16:07	-0.002	-0.002	0	0.26
8/14/2020 7:00	0	0	0	0.169
8/14/2020 7:01	0	0	0	0.169
8/14/2020 7:02	0	0	0	0.169
8/14/2020 7:09	0	0	0	0.169
8/14/2020 7:10	0	0	0	0.169
8/14/2020 7:11	0	0	0	0.169
8/14/2020 7:12	0	0	0	0.169
8/14/2020 7:13	0	0	0	0.169
8/14/2020 7:14	0	0	0	0.169
8/14/2020 7:15	0	0	0	0.169
8/14/2020 7:16	0	0	0	0.169
8/14/2020 7:17	0	0	0	0.169
8/14/2020 7:18	0	0	0	0.169
8/14/2020 7:19	0	0	0	0.169

Former Coyne Textile
CAMP Station - CHA #3
Remedial Design Construction

Timestamp	Mass Concentration Total (mg/m3)	Dustrak TWA (mg/m3)	PID (ppm)	PID TWA (ppm)
8/14/2020 7:20	0	0	0	0.169
8/14/2020 7:21	0	0	0	0.169
8/14/2020 7:22	0	0	0	0.169
8/14/2020 7:23	0	0	0	0.169
8/14/2020 7:24	0	0	0	0.169
8/14/2020 7:25	0	0	0	0.169
8/14/2020 7:26	0	0	0	0.169
8/14/2020 7:27	0	0	0	0.169
8/14/2020 7:28	0	0	0	0.169
8/14/2020 7:29	0	0	0	0.169
8/14/2020 7:30	0	0	0	0.169
8/14/2020 7:31	0	0	0	0.169
8/14/2020 7:32	0	0	0	0.169
8/14/2020 7:33	0	0	0	0.169
8/14/2020 7:34	0	0	0	0.169
8/14/2020 7:35	0	0	0	0.169
8/14/2020 7:36	0	0	0	0.169
8/14/2020 7:37	0	0	0	0.169
8/14/2020 7:38	0	0	0	0.169
8/14/2020 7:39	0	0	0	0.169
8/14/2020 7:40	0	0	0	0.169
8/14/2020 7:41	0	0	0	0.169
8/14/2020 7:44	0.05	0.004	0	0.169
8/14/2020 7:45	0.027	0.0059	0	0.169
8/14/2020 7:46	0.037	0.0088	0	0.169
8/14/2020 7:47	0.029	0.011	0	0.169
8/14/2020 7:48	0.007	0.0115	0	0.169
8/14/2020 7:49	0.012	0.0125	0	0.169
8/14/2020 7:50	0.005	0.0128	0	0.169
8/14/2020 7:51	0.009	0.0135	0	0.169
8/14/2020 7:52	0.008	0.0142	0	0.169
8/14/2020 7:53	0.005	0.0145	0	0.169
8/14/2020 7:54	0.012	0.0155	0	0.169
8/14/2020 7:55	0.007	0.016	0	0.169
8/14/2020 7:56	0.006	0.0165	0	0.169
8/14/2020 7:57	0.004	0.0156	0	0.169
8/14/2020 7:58	0.004	0.0148	0	0.169
8/14/2020 7:59	0.004	0.0117	0	0.169
8/14/2020 8:00	0.004	0.0102	0	0.169
8/14/2020 8:01	0.004	0.008	0	0.169
8/14/2020 8:02	0.004	0.0063	0	0.169
8/14/2020 8:03	0.004	0.0061	0	0.169
8/14/2020 8:04	0.004	0.0056	0	0.169

Former Coyne Textile
CAMP Station - CHA #3
Remedial Design Construction

Timestamp	Mass Concentration Total (mg/m3)	Dustrak TWA (mg/m3)	PID (ppm)	PID TWA (ppm)
8/14/2020 8:05	0.004	0.0055	0	0.169
8/14/2020 8:06	0.004	0.0052	0	0.169
8/14/2020 8:07	0.004	0.0049	0	0.169
8/14/2020 8:08	0.004	0.0049	0	0.169
8/14/2020 8:09	0.004	0.0043	0	0.169
8/14/2020 8:10	0.004	0.0041	0	0.169
8/14/2020 8:11	0.004	0.004	0	0.169
8/14/2020 8:12	0.004	0.004	0	0.169
8/14/2020 8:13	0.004	0.004	0	0.169
8/14/2020 8:14	0.004	0.004	0	0.169
8/14/2020 8:15	0.004	0.004	0	0.169
8/14/2020 8:16	0.004	0.004	0	0.169
8/14/2020 8:17	0.004	0.004	0	0.169
8/14/2020 8:18	0.004	0.004	0	0.169
8/14/2020 8:19	0.004	0.004	0	0.169
8/14/2020 8:20	0.004	0.004	0	0.169
8/14/2020 8:21	0.004	0.004	0	0.169
8/14/2020 8:22	0.004	0.004	0	0.169
8/14/2020 8:23	0.004	0.004	0	0.169
8/14/2020 8:24	0.004	0.004	0	0.169
8/14/2020 8:25	0.004	0.004	0	0.169
8/14/2020 8:26	0.004	0.004	0	0.169
8/14/2020 8:27	0.004	0.004	0	0.169
8/14/2020 8:28	0.004	0.004	0	0.169
8/14/2020 8:29	0.004	0.004	0	0.169
8/14/2020 8:30	0.004	0.004	0	0.169
8/14/2020 8:31	0.004	0.004	0	0.169
8/14/2020 8:32	0.004	0.004	0	0.169
8/14/2020 8:33	0.004	0.004	0	0.169
8/14/2020 8:34	0.004	0.004	0	0.169
8/14/2020 8:35	0.004	0.004	0	0.169
8/14/2020 8:36	0.004	0.004	0	0.169
8/14/2020 8:37	0.004	0.004	0	0.169
8/14/2020 8:38	0.004	0.004	0	0.169
8/14/2020 8:39	0.004	0.004	0	0.169
8/14/2020 8:40	0.004	0.004	0	0.169
8/14/2020 8:41	0.004	0.004	0	0.169
8/14/2020 8:42	0.004	0.004	0	0.169
8/14/2020 8:43	0.004	0.004	0	0.169
8/14/2020 8:44	0.004	0.004	0	0.169
8/14/2020 8:45	0.004	0.004	0	0.169
8/14/2020 8:46	0.004	0.004	0	0.169
8/14/2020 8:47	0.004	0.004	0	0.169

Former Coyne Textile
CAMP Station - CHA #3
Remedial Design Construction

Timestamp	Mass Concentration Total (mg/m3)	Dustrak TWA (mg/m3)	PID (ppm)	PID TWA (ppm)
8/14/2020 8:48	0.004	0.004	0	0.169
8/14/2020 8:49	0.004	0.004	0	0.169
8/14/2020 8:50	0.004	0.004	0	0.169
8/14/2020 8:51	0.004	0.004	0	0.169
8/14/2020 8:52	0.004	0.004	0	0.169
8/14/2020 8:53	0.004	0.004	0	0.169
8/14/2020 8:54	0.004	0.004	0	0.169
8/14/2020 8:55	0.004	0.004	0	0.169
8/14/2020 8:56	0.004	0.004	0	0.169
8/14/2020 8:57	0.004	0.004	0	0.169
8/14/2020 8:58	0.004	0.004	0	0.169
8/14/2020 8:59	0.004	0.004	0	0.169
8/14/2020 9:00	0.004	0.004	0	0.169
8/14/2020 9:01	0.004	0.004	0	0.169
8/14/2020 9:02	0.004	0.004	0	0.169
8/14/2020 9:03	0.004	0.004	0	0.169
8/14/2020 9:04	0.004	0.004	0	0.169
8/14/2020 9:05	0.004	0.004	0	0.169
8/14/2020 9:06	0.004	0.004	0	0.169
8/14/2020 9:07	0.004	0.004	0	0.169
8/14/2020 9:08	0.004	0.004	0	0.169
8/14/2020 9:09	0.004	0.004	0	0.169
8/14/2020 9:10	0.004	0.004	0	0.169
8/14/2020 9:11	0.004	0.004	0	0.169
8/14/2020 9:12	0.004	0.004	0	0.169
8/14/2020 9:13	0.004	0.004	0	0.169
8/14/2020 9:14	0.004	0.004	0	0.169
8/14/2020 9:15	0.004	0.004	0	0.169
8/14/2020 9:16	0.004	0.004	0	0.169
8/14/2020 9:17	0.004	0.004	0	0.169
8/14/2020 9:18	0.004	0.004	0	0.169
8/14/2020 9:19	0.004	0.004	0	0.169
8/14/2020 9:20	0.004	0.004	0	0.169
8/14/2020 9:21	0.004	0.004	0	0.169
8/14/2020 9:22	0.004	0.004	0	0.169
8/14/2020 9:23	0.004	0.004	0	0.169
8/14/2020 9:24	0.004	0.004	0	0.169
8/14/2020 9:25	0.004	0.004	0	0.169
8/14/2020 9:26	0.004	0.004	0	0.169
8/14/2020 9:27	0.004	0.004	0	0.169
8/14/2020 9:28	0.004	0.004	0	0.169
8/14/2020 9:29	0.004	0.004	0	0.169
8/14/2020 9:30	0.004	0.004	0	0.169

Former Coyne Textile
CAMP Station - CHA #3
Remedial Design Construction

Timestamp	Mass Concentration Total (mg/m3)	Dustrak TWA (mg/m3)	PID (ppm)	PID TWA (ppm)
8/14/2020 9:31	0.004	0.004	0	0.169
8/14/2020 9:32	0.004	0.004	0	0.169
8/14/2020 9:33	0.004	0.004	0	0.169
8/14/2020 9:34	0.004	0.004	0	0.169
8/14/2020 9:35	0.004	0.004	0	0.169
8/14/2020 9:36	0.004	0.004	0	0.169
8/14/2020 9:37	0.004	0.004	0	0.169
8/14/2020 9:38	0.004	0.004	0	0.169
8/14/2020 9:39	0.004	0.004	0	0.169
8/14/2020 9:40	0.004	0.004	0	0.169
8/14/2020 9:41	0.004	0.004	0	0.169
8/14/2020 9:42	0.004	0.004	0	0.169
8/14/2020 9:43	0.004	0.004	0	0.169
8/14/2020 9:44	0.004	0.004	0	0.169
8/14/2020 9:45	0.004	0.004	0	0.169
8/14/2020 9:46	0.004	0.004	0	0.169
8/14/2020 9:47	0.004	0.004	0	0.169
8/14/2020 9:48	0.004	0.004	0	0.169
8/14/2020 9:49	0.004	0.004	0	0.169
8/14/2020 9:50	0.004	0.004	0	0.169
8/14/2020 9:51	0.004	0.004	0	0.169
8/14/2020 9:52	0.004	0.004	0	0.169
8/14/2020 9:53	0.004	0.004	0	0.169
8/14/2020 9:54	0.004	0.004	0	0.169
8/14/2020 9:55	0.004	0.004	0	0.169
8/14/2020 9:56	0.004	0.004	0	0.169
8/14/2020 9:57	0.004	0.004	0	0.169
8/14/2020 9:58	0.004	0.004	0	0.169
8/14/2020 9:59	0.004	0.004	0	0.169
8/14/2020 10:00	0.004	0.004	0	0.169
8/14/2020 10:01	0.004	0.004	0	0.169
8/14/2020 10:02	0.004	0.004	0	0.169
8/14/2020 10:03	0.004	0.004	0	0.169
8/14/2020 10:04	0.023	0.0053	0	0.169
8/14/2020 10:05	0.057	0.0088	0	0.169
8/14/2020 10:06	0.472	0.04	0	0.169
8/14/2020 10:09	0.002	0.0454	0	0.169
8/14/2020 10:47	0.078	0.078	0	0.169
8/14/2020 10:48	0.033	0.0555	0	0.169
8/14/2020 10:49	0.056	0.0557	0	0.169
8/14/2020 10:50	0.03	0.0493	0	0.169
8/14/2020 10:51	0.055	0.0504	0	0.169
8/14/2020 10:52	0.027	0.0465	0	0.169

Former Coyne Textile
CAMP Station - CHA #3
Remedial Design Construction

Timestamp	Mass Concentration Total (mg/m3)	Dustrak TWA (mg/m3)	PID (ppm)	PID TWA (ppm)
8/14/2020 10:53	0.034	0.0447	0	0.169
8/14/2020 10:54	0.022	0.0419	0	0.169
8/14/2020 10:55	0.024	0.0399	0	0.169
8/14/2020 10:56	0.022	0.0381	0	0.169
8/14/2020 10:57	0.031	0.0375	0	0.169
8/14/2020 10:58	0.017	0.0358	0	0.169
8/14/2020 10:59	0.019	0.0345	0	0.169
8/14/2020 11:00	0.016	0.0331	0	0.169
8/14/2020 11:01	0.019	0.0322	0	0.169
8/14/2020 11:02	0.015	0.028	0	0.169
8/14/2020 11:03	0.015	0.0268	0	0.169
8/14/2020 11:04	0.017	0.0242	0	0.169
8/14/2020 11:05	0.016	0.0233	0	0.169
8/14/2020 11:06	0.027	0.0214	0	0.169
8/14/2020 11:07	0.02	0.0209	0	0.169
8/14/2020 11:08	0.014	0.0196	0	0.169
8/14/2020 11:09	0.015	0.0191	0	0.169
8/14/2020 11:10	0.015	0.0185	0	0.169
8/14/2020 11:11	0.014	0.018	0	0.169
8/14/2020 11:12	0.016	0.017	0	0.169
8/14/2020 11:13	0.015	0.0169	0	0.169
8/14/2020 11:14	0.015	0.0166	0	0.169
8/14/2020 11:15	0.015	0.0165	0	0.169
8/14/2020 11:16	0.014	0.0162	0	0.169
8/14/2020 11:17	0.013	0.0161	0	0.169
8/14/2020 11:18	0.012	0.0159	0	0.169
8/14/2020 11:19	0.012	0.0155	0	0.169
8/14/2020 11:20	0.012	0.0153	0	0.169
8/14/2020 11:21	0.011	0.0142	0	0.169
8/14/2020 11:22	0.012	0.0137	0	0.169
8/14/2020 11:23	0.024	0.0143	0	0.169
8/14/2020 11:24	0.023	0.0149	0	0.169
8/14/2020 11:25	0.016	0.0149	0	0.169
8/14/2020 11:26	0.017	0.0151	0	0.169
8/14/2020 11:27	0.012	0.0149	0	0.169
8/14/2020 11:28	0.011	0.0146	0	0.169
8/14/2020 11:29	0.01	0.0143	0	0.169
8/14/2020 11:30	0.012	0.0141	0	0.169
8/14/2020 11:31	0.01	0.0138	0	0.169
8/14/2020 11:32	0.01	0.0136	0	0.169
8/14/2020 11:33	0.011	0.0135	0	0.169
8/14/2020 11:34	0.011	0.0135	0	0.169
8/14/2020 11:35	0.012	0.0135	0	0.169

Former Coyne Textile
CAMP Station - CHA #3
Remedial Design Construction

Timestamp	Mass Concentration Total (mg/m3)	Dustrak TWA (mg/m3)	PID (ppm)	PID TWA (ppm)
8/14/2020 11:36	0.008	0.0133	0	0.169
8/14/2020 11:37	0.004	0.0127	0	0.169
8/14/2020 11:38	0.012	0.0119	0	0.169
8/14/2020 11:39	0.014	0.0113	0	0.169
8/14/2020 11:40	0.005	0.0106	0	0.169
8/14/2020 11:41	0.004	0.0097	0	0.169
8/14/2020 11:42	0.022	0.0104	0	0.169
8/14/2020 11:43	0.012	0.0105	0	0.169
8/14/2020 11:44	0.004	0.0101	0	0.169
8/14/2020 11:45	0.015	0.0103	0	0.169
8/14/2020 11:46	0.006	0.01	0	0.169
8/14/2020 11:47	0.037	0.0118	0	0.169
8/14/2020 11:48	0.034	0.0133	0	0.169
8/14/2020 11:49	0.034	0.0149	0	0.169
8/14/2020 11:50	0.034	0.0163	0	0.169
8/14/2020 11:51	0.034	0.0181	0	0.169
8/14/2020 11:52	0.034	0.0201	0	0.169
8/14/2020 11:53	0.034	0.0215	0	0.169
8/14/2020 11:54	0.034	0.0229	0	0.169
8/14/2020 11:55	0.034	0.0248	0	0.169
8/14/2020 11:56	0.034	0.0268	0	0.169
8/14/2020 11:57	0.034	0.0276	0	0.169
8/14/2020 11:58	0.034	0.0291	0	0.169
8/14/2020 11:59	0.034	0.0311	0	0.169
8/14/2020 12:00	0.034	0.0323	0	0.169
8/14/2020 12:01	0.034	0.0342	0	0.169
8/14/2020 12:02	0.034	0.034	0	0.169
8/14/2020 12:03	0.034	0.034	0	0.169
8/14/2020 12:04	0.034	0.034	0	0.169
8/14/2020 12:05	0.034	0.034	0	0.169
8/14/2020 12:06	0.034	0.034	0	0.169
8/14/2020 12:07	0.034	0.034	0	0.169
8/14/2020 12:08	0.034	0.034	0	0.169
8/14/2020 12:09	0.034	0.034	0	0.169
8/14/2020 12:10	0.034	0.034	0	0.169
8/14/2020 12:11	0.034	0.034	0	0.169
8/14/2020 12:12	0.034	0.034	0	0.169
8/14/2020 12:13	0.034	0.034	0	0.169
8/14/2020 12:14	0.034	0.034	0	0.169
8/14/2020 12:15	0.034	0.034	0	0.169
8/14/2020 12:16	0.034	0.034	0	0.169
8/14/2020 12:17	0.034	0.034	0	0.169
8/14/2020 12:18	0.034	0.034	0	0.169

Former Coyne Textile
CAMP Station - CHA #3
Remedial Design Construction

Timestamp	Mass Concentration Total (mg/m3)	Dustrak TWA (mg/m3)	PID (ppm)	PID TWA (ppm)
8/14/2020 12:19	0.034	0.034	0	0.169
8/14/2020 12:20	0.034	0.034	0	0.169
8/14/2020 12:21	0.034	0.034	0	0.169
8/14/2020 12:22	0.034	0.034	0	0.169
8/14/2020 12:23	0.034	0.034	0	0.169
8/14/2020 12:24	0.034	0.034	0	0.169
8/14/2020 12:25	0.034	0.034	0	0.169
8/14/2020 12:26	0.034	0.034	0	0.169
8/14/2020 12:27	0.034	0.034	0	0.169
8/14/2020 12:28	0.034	0.034	0	0.169
8/14/2020 12:29	0.034	0.034	0	0.169
8/14/2020 12:30	0.034	0.034	0	0.169
8/14/2020 12:31	0.034	0.034	0	0.169
8/14/2020 12:32	0.034	0.034	0	0.169
8/14/2020 12:33	0.034	0.034	0	0.169
8/14/2020 12:34	0.034	0.034	0	0.169
8/14/2020 12:35	0.034	0.034	0	0.169
8/14/2020 12:36	0.034	0.034	0	0.169
8/14/2020 12:37	0.034	0.034	0	0.169
8/14/2020 12:38	0.034	0.034	0	0.169
8/14/2020 12:39	0.034	0.034	0	0.169
8/14/2020 12:40	0.034	0.034	0	0.169
8/14/2020 12:41	0.034	0.034	0	0.169
8/14/2020 12:42	0.034	0.034	0	0.169
8/14/2020 12:43	0.034	0.034	0	0.169
8/14/2020 12:44	0.034	0.034	0	0.169
8/14/2020 12:45	0.034	0.034	0	0.169
8/14/2020 12:46	0.034	0.034	0	0.169
8/14/2020 12:47	0.034	0.034	0	0.169
8/14/2020 12:48	0.034	0.034	0	0.169
8/14/2020 12:49	0.034	0.034	0	0.169
8/14/2020 12:50	0.034	0.034	0	0.169
8/14/2020 12:51	0.034	0.034	0	0.169
8/14/2020 12:52	0.034	0.034	0	0.169
8/14/2020 12:53	0.034	0.034	0	0.169
8/14/2020 12:54	0.034	0.034	0	0.169
8/14/2020 12:55	0.034	0.034	0	0.169
8/14/2020 12:56	0.034	0.034	0	0.169
8/14/2020 12:57	0.034	0.034	0	0.169
8/14/2020 12:58	0.034	0.034	0	0.169
8/14/2020 12:59	0.034	0.034	0	0.169
8/14/2020 13:00	0.034	0.034	0	0.169
8/14/2020 13:01	0.034	0.034	0	0.169

Former Coyne Textile
CAMP Station - CHA #3
Remedial Design Construction

Timestamp	Mass Concentration Total (mg/m3)	Dustrak TWA (mg/m3)	PID (ppm)	PID TWA (ppm)
8/14/2020 13:02	0.034	0.034	0	0.169
8/14/2020 13:03	0.034	0.034	0	0.169
8/14/2020 13:04	0.034	0.034	0	0.169
8/14/2020 13:05	0.034	0.034	0	0.169
8/14/2020 13:06	0.034	0.034	0	0.169
8/14/2020 13:07	0.034	0.034	0	0.169
8/14/2020 13:08	0.034	0.034	0	0.169
8/14/2020 13:09	0.034	0.034	0	0.169
8/14/2020 13:10	0.034	0.034	0	0.169
8/14/2020 13:11	0.034	0.034	0	0.169
8/14/2020 13:12	0.034	0.034	0	0.169
8/14/2020 13:13	0.034	0.034	0	0.169
8/14/2020 13:14	0.034	0.034	0	0.169
8/14/2020 13:15	0.034	0.034	0	0.169
8/14/2020 13:16	0.034	0.034	0	0.169
8/14/2020 13:17	0.034	0.034	0	0.169
8/14/2020 13:18	0.034	0.034	0	0.169
8/14/2020 13:19	0.034	0.034	0	0.169
8/14/2020 13:20	0.034	0.034	0	0.169
8/14/2020 13:21	0.034	0.034	0	0.169
8/14/2020 13:22	0.034	0.034	0	0.169
8/14/2020 13:23	0.034	0.034	0	0.169
8/14/2020 13:24	0.034	0.034	0	0.169
8/14/2020 13:25	0.034	0.034	0	0.169
8/14/2020 13:26	0.034	0.034	0	0.169
8/14/2020 13:27	0.034	0.034	0	0.169
8/14/2020 13:28	0.034	0.034	0	0.169
8/14/2020 13:29	0.034	0.034	0	0.169
8/14/2020 13:30	0.034	0.034	0	0.169
8/14/2020 13:31	0.034	0.034	0	0.169
8/14/2020 13:32	0.034	0.034	0	0.169
8/14/2020 13:33	0.034	0.034	0	0.169
8/14/2020 13:34	0.034	0.034	0	0.169
8/14/2020 13:35	0.034	0.034	0	0.169
8/14/2020 13:36	0.034	0.034	0	0.169
8/14/2020 13:37	0.034	0.034	0	0.169
8/14/2020 13:38	0.034	0.034	0	0.169
8/14/2020 13:39	0.034	0.034	0	0.169
8/14/2020 13:40	0.034	0.034	0	0.169
8/14/2020 13:41	0.034	0.034	0	0.169
8/14/2020 13:42	0.034	0.034	0	0.169
8/14/2020 13:43	0.034	0.034	0	0.169
8/14/2020 13:44	0.034	0.034	0	0.169

Former Coyne Textile
CAMP Station - CHA #3
Remedial Design Construction

Timestamp	Mass Concentration Total (mg/m3)	Dustrak TWA (mg/m3)	PID (ppm)	PID TWA (ppm)
8/14/2020 13:45	0.034	0.034	0	0.169
8/14/2020 13:46	0.034	0.034	0	0.169
8/14/2020 13:47	0.034	0.034	0	0.169
8/14/2020 13:48	0.034	0.034	0	0.169
8/14/2020 13:49	0.034	0.034	0	0.169
8/14/2020 13:50	0.034	0.034	0	0.169
8/14/2020 13:51	0.034	0.034	0	0.169
8/14/2020 13:52	0.034	0.034	0	0.169
8/14/2020 13:53	0.034	0.034	0	0.169
8/14/2020 13:54	0.034	0.034	0	0.169
8/14/2020 13:55	0.034	0.034	0	0.169
8/14/2020 13:56	0.034	0.034	0	0.169
8/14/2020 13:57	0.034	0.034	0	0.169
8/14/2020 13:58	0.034	0.034	0	0.169
8/14/2020 13:59	0.034	0.034	0	0.169
8/14/2020 14:00	0.034	0.034	0	0.169
8/14/2020 14:01	0.034	0.034	0	0.169
8/14/2020 14:02	0.034	0.034	0	0.169
8/14/2020 14:03	0.034	0.034	0	0.169
8/14/2020 14:04	0.034	0.034	0	0.169
8/14/2020 14:05	0.034	0.034	0	0.169
8/14/2020 14:06	0.034	0.034	0	0.169
8/14/2020 14:07	0.034	0.034	0	0.169
8/14/2020 14:08	0.034	0.034	0	0.169
8/14/2020 14:09	0.034	0.034	0	0.169
8/14/2020 14:10	0.034	0.034	0	0.169
8/14/2020 14:11	0.034	0.034	0	0.169
8/14/2020 14:12	0.034	0.034	0	0.169
8/14/2020 14:13	0.034	0.034	0	0.169
8/14/2020 14:14	0.034	0.034	0	0.169
8/14/2020 14:15	0.034	0.034	0	0.169
8/14/2020 14:16	0.034	0.034	0	0.169
8/14/2020 14:17	0.034	0.034	0	0.169
8/14/2020 14:18	0.034	0.034	0	0.169
8/14/2020 14:19	0.034	0.034	0	0.169
8/14/2020 14:20	0.034	0.034	0	0.169
8/14/2020 14:21	0.034	0.034	0	0.169
8/14/2020 14:22	0.034	0.034	0	0.169
8/14/2020 14:23	0.034	0.034	0	0.169
8/14/2020 14:24	0.029	0.0337	0	0.169
8/14/2020 14:25	0.059	0.0353	0	0.169
8/14/2020 14:26	0.028	0.0349	0	0.169
8/14/2020 14:27	0.028	0.0345	0	0.169

Former Coyne Textile
CAMP Station - CHA #3
Remedial Design Construction

Timestamp	Mass Concentration Total (mg/m3)	Dustrak TWA (mg/m3)	PID (ppm)	PID TWA (ppm)
8/14/2020 14:28	0.029	0.0342	0	0.169
8/14/2020 14:29	0.024	0.0335	0	0.169
8/14/2020 14:30	0.058	0.0351	0	0.169
8/14/2020 14:31	0.045	0.0359	0	0.169
8/14/2020 14:32	0.026	0.0353	0	0.169
8/14/2020 14:33	0.026	0.0348	0	0.169
8/14/2020 14:34	0.024	0.0341	0	0.169
8/14/2020 14:35	0.023	0.0334	0	0.169
8/14/2020 14:36	0.025	0.0328	0	0.169
8/14/2020 14:37	0.026	0.0323	0	0.169
8/14/2020 14:38	0.028	0.0319	0	0.169
8/14/2020 14:39	0.045	0.0329	0	0.169
8/14/2020 14:40	0.026	0.0307	0	0.169
8/14/2020 14:41	0.024	0.0305	0	0.169
8/14/2020 14:42	0.026	0.0303	0	0.169
8/14/2020 14:43	0.025	0.0301	0	0.169
8/14/2020 14:44	0.051	0.0319	0	0.169
8/14/2020 14:45	0.028	0.0299	0	0.169
8/14/2020 14:46	0.03	0.0289	0	0.169
8/14/2020 14:47	0.023	0.0287	0	0.169
8/14/2020 14:48	0.027	0.0287	0	0.169
8/14/2020 14:49	0.024	0.0287	0	0.169
8/14/2020 14:50	0.029	0.0291	0	0.169
8/14/2020 14:51	0.026	0.0292	0	0.169
8/14/2020 14:52	0.024	0.0291	0	0.169
8/14/2020 14:53	0.025	0.0289	0	0.169
8/14/2020 14:54	0.028	0.0277	0	0.169
8/14/2020 14:55	0.026	0.0277	0	0.169
8/14/2020 14:56	0.025	0.0278	0	0.169
8/14/2020 14:57	0.024	0.0277	0	0.169
8/14/2020 14:58	0.023	0.0275	0	0.169
8/14/2020 14:59	0.024	0.0257	0	0.169
8/14/2020 15:00	0.022	0.0253	0	0.169
8/14/2020 15:01	0.035	0.0257	0	0.169
8/14/2020 15:02	0.038	0.0267	0	0.169
8/14/2020 15:03	0.027	0.0267	0	0.169
8/14/2020 15:04	0.033	0.0273	0	0.169
8/14/2020 15:05	0.028	0.0272	0	0.169
8/14/2020 15:06	0.027	0.0273	0	0.169
8/14/2020 15:07	0.022	0.0271	0	0.169
8/14/2020 15:08	0.022	0.0269	0	0.169
8/14/2020 15:09	0.024	0.0267	0	0.169
8/14/2020 15:10	0.024	0.0265	0	0.169

Former Coyne Textile
CAMP Station - CHA #3
Remedial Design Construction

Timestamp	Mass Concentration Total (mg/m3)	Dustrak TWA (mg/m3)	PID (ppm)	PID TWA (ppm)
8/14/2020 15:11	0.021	0.0263	0	0.169
8/14/2020 15:12	0.022	0.0261	0	0.169
8/14/2020 15:13	0.034	0.0269	0	0.169
8/14/2020 15:14	0.023	0.0268	0	0.169
8/14/2020 15:15	0.023	0.0269	0	0.169
8/14/2020 15:16	0.023	0.0261	0	0.169
8/14/2020 15:17	0.023	0.0251	0	0.169
8/14/2020 15:18	0.022	0.0247	0	0.169
8/14/2020 15:19	0.024	0.0241	0	0.169
8/14/2020 15:20	0.023	0.0238	0	0.169
8/14/2020 15:21	0.024	0.0236	0	0.169
8/14/2020 15:22	0.026	0.0239	0	0.169
8/14/2020 15:23	0.034	0.0247	0	0.169
8/14/2020 15:24	0.028	0.0249	0	0.169
8/14/2020 15:25	0.029	0.0253	0	0.169
8/14/2020 15:26	0.025	0.0255	0	0.169
8/14/2020 15:27	0.027	0.0259	0	0.169
8/14/2020 15:28	0.027	0.0254	0	0.169
8/14/2020 15:29	0.044	0.0268	0	0.169
8/14/2020 15:30	0.037	0.0277	0	0.169
8/14/2020 15:31	0.026	0.0279	0	0.169
8/14/2020 15:32	0.034	0.0287	0	0.169
8/14/2020 15:33	0.051	0.0306	0	0.169
8/14/2020 15:34	0.038	0.0315	0	0.169
8/14/2020 15:35	0.026	0.0317	0	0.169
8/14/2020 15:36	0.025	0.0318	0	0.169
8/14/2020 15:37	0.023	0.0316	0	0.169
8/14/2020 15:38	0.026	0.0311	0	0.169
8/14/2020 15:39	0.04	0.0319	0	0.169
8/14/2020 15:40	0.026	0.0317	0	0.169
8/14/2020 15:41	0.024	0.0316	0	0.169
8/14/2020 15:42	0.029	0.0317	0	0.169
8/14/2020 15:43	0.029	0.0319	0	0.169
8/14/2020 15:44	0.046	0.032	0	0.169
8/14/2020 15:45	0.039	0.0321	0	0.169
8/14/2020 15:46	0.028	0.0323	0	0.169
8/17/2020 6:49	0.022	0.022	0	0
8/17/2020 6:50	0.023	0.0225	0	0
8/17/2020 6:51	0.025	0.0233	0	0
8/17/2020 6:52	0.026	0.024	0	0
8/17/2020 6:53	0.025	0.0242	0	0
8/17/2020 6:54	0.028	0.0248	0	0
8/17/2020 6:55	0.042	0.0273	0	0

Former Coyne Textile
CAMP Station - CHA #3
Remedial Design Construction

Timestamp	Mass Concentration Total (mg/m3)	Dustrak TWA (mg/m3)	PID (ppm)	PID TWA (ppm)
8/17/2020 6:56	0.028	0.0274	0	0
8/17/2020 6:57	0.026	0.0272	0	0
8/17/2020 6:58	0.04	0.0285	0	0
8/17/2020 6:59	0.074	0.0326	0	0
8/17/2020 7:00	0.142	0.0418	0	0
8/17/2020 7:01	0.046	0.0421	0	0
8/17/2020 7:02	0.025	0.0409	0	0
8/17/2020 7:03	0.023	0.0397	0	0
8/17/2020 7:04	0.022	0.0397	0	0
8/17/2020 7:05	0.025	0.0398	0	0
8/17/2020 7:06	0.022	0.0396	0	0
8/17/2020 7:07	0.022	0.0393	0	0
8/17/2020 7:08	0.046	0.0407	0	0
8/17/2020 7:09	0.025	0.0405	0	0
8/17/2020 7:10	0.023	0.0393	0	0
8/17/2020 7:11	0.024	0.039	0	0
8/17/2020 7:12	0.027	0.0391	0	0
8/17/2020 7:13	0.022	0.0379	0	0
8/17/2020 7:14	0.029	0.0349	0	0
8/17/2020 7:15	0.025	0.0271	0	0
8/17/2020 7:16	0.026	0.0257	0	0
8/17/2020 7:17	0.021	0.0255	0	0
8/17/2020 7:18	0.021	0.0253	0	0
8/17/2020 7:19	0.022	0.0253	0	0
8/17/2020 7:20	0.02	0.025	0	0
8/17/2020 7:21	0.026	0.0253	0	0
8/17/2020 7:22	0.023	0.0253	0	0
8/17/2020 7:23	0.021	0.0237	0	0
8/17/2020 7:24	0.021	0.0234	0	0
8/17/2020 7:25	0.019	0.0231	0	0
8/17/2020 7:26	0.019	0.0228	0	0
8/17/2020 7:27	0.032	0.0231	0	0
8/17/2020 7:28	0.04	0.0243	0	0
8/17/2020 7:29	0.026	0.0241	0	0
8/17/2020 7:30	0.024	0.0241	0	0
8/17/2020 7:31	0.019	0.0236	0	0
8/17/2020 7:32	0.019	0.0235	0	0
8/17/2020 7:33	0.02	0.0234	0	0
8/17/2020 7:34	0.024	0.0235	0	0
8/17/2020 7:35	0.019	0.0235	0	0
8/17/2020 7:36	0.019	0.023	0	0
8/17/2020 7:37	0.02	0.0228	0	0
8/17/2020 7:38	0.021	0.0228	0	0

Former Coyne Textile
CAMP Station - CHA #3
Remedial Design Construction

Timestamp	Mass Concentration Total (mg/m3)	Dustrak TWA (mg/m3)	PID (ppm)	PID TWA (ppm)
8/17/2020 7:39	0.025	0.0231	0	0
8/17/2020 7:40	0.023	0.0233	0	0
8/17/2020 7:41	0.019	0.0233	0	0
8/17/2020 7:42	0.018	0.0224	0	0
8/17/2020 7:43	0.066	0.0241	0	0
8/17/2020 7:44	0.02	0.0237	0	0
8/17/2020 7:45	0.018	0.0233	0	0
8/17/2020 7:46	0.017	0.0232	0	0
8/17/2020 7:47	0.058	0.0258	0	0
8/17/2020 7:48	0.018	0.0257	0	0
8/17/2020 7:49	0.018	0.0253	0	0
8/17/2020 7:50	0.017	0.0251	0	0
8/17/2020 7:51	0.061	0.0279	0	0
8/17/2020 7:52	0.06	0.0306	0	0
8/17/2020 7:53	0.019	0.0305	0	0
8/17/2020 7:54	0.021	0.0302	0	0
8/17/2020 7:55	0.024	0.0303	0	0
8/17/2020 7:56	0.03	0.031	0	0
8/17/2020 7:57	0.038	0.0323	0	0
8/17/2020 7:58	0.026	0.0297	0	0
8/17/2020 7:59	0.023	0.0299	0	0
8/17/2020 8:00	0.021	0.0301	0	0
8/17/2020 8:01	0.019	0.0302	0	0
8/17/2020 8:02	0.018	0.0275	0	0
8/17/2020 8:03	0.024	0.0279	0	0
8/17/2020 8:04	0.023	0.0283	0	0
8/17/2020 8:05	0.018	0.0283	0	0
8/17/2020 8:06	0.022	0.0257	0	0
8/17/2020 8:07	0.019	0.023	0	0
8/17/2020 8:08	0.019	0.023	0.053	0
8/17/2020 8:09	0.145	0.0313	0	0
8/17/2020 8:10	0.079	0.0349	0	0
8/17/2020 8:11	0.045	0.0359	0	0
8/17/2020 8:12	0.039	0.036	0	0
8/17/2020 8:13	0.088	0.0401	0	0
8/17/2020 8:14	0.1	0.0453	0	0
8/17/2020 8:15	0.031	0.0459	0	0
8/17/2020 8:16	0.023	0.0462	0	0
8/17/2020 8:17	0.07	0.0497	0	0
8/17/2020 8:18	0.046	0.0511	0	0
8/17/2020 8:19	0.028	0.0515	0	0
8/17/2020 8:20	0.018	0.0515	0	0
8/17/2020 8:21	0.021	0.0514	0	0

Former Coyne Textile
CAMP Station - CHA #3
Remedial Design Construction

Timestamp	Mass Concentration Total (mg/m3)	Dustrak TWA (mg/m3)	PID (ppm)	PID TWA (ppm)
8/17/2020 8:22	0.027	0.0519	0	0
8/17/2020 8:23	0.018	0.0519	0	0
8/17/2020 8:24	0.017	0.0433	0	0
8/17/2020 8:25	0.017	0.0392	0	0
8/17/2020 8:26	0.019	0.0375	0	0
8/17/2020 8:27	0.016	0.0359	0	0
8/17/2020 8:28	0.016	0.0311	0	0
8/17/2020 8:29	0.016	0.0255	0	0
8/17/2020 8:30	0.017	0.0246	0	0
8/17/2020 8:31	0.018	0.0243	0	0
8/17/2020 8:32	0.017	0.0207	0	0
8/17/2020 8:33	0.017	0.0188	0	0
8/17/2020 8:34	0.018	0.0181	0	0
8/17/2020 8:35	0.016	0.018	0	0
8/17/2020 8:36	0.017	0.0177	0	0
8/17/2020 8:37	0.018	0.0171	0	0
8/17/2020 8:38	0.018	0.0171	0	0
8/17/2020 8:39	0.02	0.0173	0	0
8/17/2020 8:40	0.019	0.0175	0	0
8/17/2020 8:41	0.019	0.0175	0	0
8/17/2020 8:42	0.019	0.0177	0	0
8/17/2020 8:43	0.018	0.0178	0	0
8/17/2020 8:44	0.02	0.0181	0	0
8/17/2020 8:45	0.018	0.0181	0	0
8/17/2020 8:46	0.022	0.0184	0	0
8/17/2020 8:47	0.02	0.0186	0	0
8/17/2020 8:48	0.021	0.0189	0	0
8/17/2020 8:49	0.02	0.019	0	0
8/17/2020 8:50	0.019	0.0192	0	0
8/17/2020 8:51	0.019	0.0193	0	0
8/17/2020 8:52	0.019	0.0194	0	0
8/17/2020 8:53	0.022	0.0197	0	0
8/17/2020 8:54	0.02	0.0197	0	0
8/17/2020 8:55	0.019	0.0197	0	0
8/17/2020 8:56	0.019	0.0197	0	0
8/17/2020 8:57	0.02	0.0197	0	0
8/17/2020 8:58	0.02	0.0199	0	0
8/17/2020 8:59	0.019	0.0198	0	0
8/17/2020 9:00	0.02	0.0199	0	0
8/17/2020 9:01	0.019	0.0197	0	0
8/17/2020 9:02	0.024	0.02	0	0
8/17/2020 9:03	0.026	0.0203	0	0
8/17/2020 9:04	0.019	0.0203	0	0

Former Coyne Textile
CAMP Station - CHA #3
Remedial Design Construction

Timestamp	Mass Concentration Total (mg/m3)	Dustrak TWA (mg/m3)	PID (ppm)	PID TWA (ppm)
8/17/2020 9:05	0.021	0.0204	0	0
8/17/2020 9:06	0.022	0.0206	0	0
8/17/2020 9:07	0.028	0.0212	0	0
8/17/2020 9:08	0.102	0.0265	0	0
8/17/2020 9:09	0.044	0.0281	0	0
8/17/2020 9:10	0.022	0.0283	0	0
8/17/2020 9:11	0.022	0.0285	0	0
8/17/2020 9:12	0.023	0.0287	0	0
8/17/2020 9:13	0.024	0.029	0	0
8/17/2020 9:14	0.021	0.0291	0	0
8/17/2020 9:15	0.089	0.0337	0	0
8/17/2020 9:16	0.024	0.0341	0	0
8/17/2020 9:17	0.024	0.0341	0	0
8/17/2020 9:18	0.02	0.0337	0	0
8/17/2020 9:19	0.04	0.0351	0	0
8/17/2020 9:20	0.02	0.035	0	0
8/17/2020 9:21	0.022	0.035	0	0
8/17/2020 9:22	0.021	0.0345	0	0
8/17/2020 9:23	0.019	0.029	0	0
8/17/2020 9:24	0.019	0.0273	0	0
8/17/2020 9:25	0.02	0.0272	0	0
8/17/2020 9:26	0.021	0.0271	0	0
8/17/2020 9:27	0.022	0.0271	0	0
8/17/2020 9:28	0.354	0.0491	0	0
8/17/2020 9:29	0.027	0.0495	0	0
8/17/2020 9:30	0.023	0.0451	0	0
8/17/2020 9:31	0.021	0.0449	0	0
8/17/2020 9:32	0.022	0.0447	0	0
8/17/2020 9:33	0.034	0.0457	0	0
8/17/2020 9:34	0.05	0.0463	0	0
8/17/2020 9:35	0.042	0.0478	0	0
8/17/2020 9:36	0.024	0.0479	0	0
8/17/2020 9:37	0.028	0.0484	0	0
8/17/2020 9:38	0.081	0.0525	0	0
8/17/2020 9:39	0.047	0.0544	0	0
8/17/2020 9:40	0.034	0.0553	0	0
8/17/2020 9:41	0.021	0.0553	0	0
8/17/2020 9:42	0.022	0.0553	0	0
8/17/2020 9:43	0.021	0.0331	0	0
8/17/2020 9:44	0.022	0.0328	0	0
8/17/2020 9:45	0.022	0.0327	0	0
8/17/2020 9:46	0.022	0.0328	0	0
8/17/2020 9:47	0.021	0.0327	0	0

Former Coyne Textile
CAMP Station - CHA #3
Remedial Design Construction

Timestamp	Mass Concentration Total (mg/m3)	Dustrak TWA (mg/m3)	PID (ppm)	PID TWA (ppm)
8/17/2020 9:48	0.023	0.032	0	0
8/17/2020 9:49	0.023	0.0302	0	0
8/17/2020 9:50	0.022	0.0289	0	0
8/17/2020 9:51	0.024	0.0289	0	0
8/17/2020 9:52	0.022	0.0285	0	0
8/17/2020 9:53	0.021	0.0245	0	0
8/17/2020 9:54	0.023	0.0229	0	0
8/17/2020 9:55	0.036	0.023	0	0
8/17/2020 9:56	0.024	0.0232	0	0
8/17/2020 9:57	0.025	0.0234	0	0
8/17/2020 9:58	0.132	0.0308	0	0
8/17/2020 9:59	0.024	0.0309	0	0
8/17/2020 10:00	0.022	0.0309	0	0
8/17/2020 10:01	0.024	0.0311	0	0
8/17/2020 10:02	0.024	0.0313	0	0
8/17/2020 10:03	0.025	0.0314	0	0
8/17/2020 10:04	0.025	0.0315	0	0
8/17/2020 10:05	0.024	0.0317	0	0
8/17/2020 10:06	0.025	0.0317	0	0
8/17/2020 10:07	0.023	0.0318	0	0
8/17/2020 10:08	0.023	0.0319	0	0
8/17/2020 10:09	0.023	0.0319	0	0
8/17/2020 10:10	0.026	0.0313	0	0
8/17/2020 10:11	0.023	0.0312	0	0
8/17/2020 10:12	0.025	0.0312	0	0
8/17/2020 10:13	0.042	0.0252	0	0
8/17/2020 10:14	0.029	0.0255	0	0
8/17/2020 10:15	0.024	0.0257	0	0
8/17/2020 10:16	0.025	0.0257	0	0
8/17/2020 10:17	0.023	0.0257	0	0
8/17/2020 10:18	0.024	0.0256	0	0
8/17/2020 10:19	0.024	0.0255	0	0
8/17/2020 10:20	0.024	0.0255	0	0
8/17/2020 10:21	0.024	0.0255	0	0
8/17/2020 10:22	0.027	0.0257	0	0
8/17/2020 10:23	0.037	0.0267	0	0
8/17/2020 10:24	0.037	0.0276	0	0
8/17/2020 10:25	0.07	0.0305	0	0
8/17/2020 10:26	0.102	0.0358	0	0
8/17/2020 10:27	0.031	0.0362	0	0
8/17/2020 10:28	0.025	0.0351	0	0
8/17/2020 10:29	0.028	0.035	0	0
8/17/2020 10:30	0.025	0.0351	0	0

Former Coyne Textile
CAMP Station - CHA #3
Remedial Design Construction

Timestamp	Mass Concentration Total (mg/m3)	Dustrak TWA (mg/m3)	PID (ppm)	PID TWA (ppm)
8/17/2020 10:31	0.027	0.0352	0	0
8/17/2020 10:32	0.024	0.0353	0	0
8/17/2020 10:33	0.024	0.0353	0	0
8/17/2020 10:34	0.024	0.0353	0	0
8/17/2020 10:35	0.025	0.0353	0	0
8/17/2020 10:36	0.026	0.0355	0	0
8/17/2020 10:37	0.024	0.0353	0	0
8/17/2020 10:38	0.024	0.0344	0	0
8/17/2020 10:39	0.023	0.0335	0	0
8/17/2020 10:40	0.042	0.0316	0	0
8/17/2020 10:41	0.028	0.0267	0	0
8/17/2020 10:42	0.033	0.0268	0	0
8/17/2020 10:43	0.024	0.0267	0	0
8/17/2020 10:44	0.025	0.0265	0	0
8/17/2020 10:45	0.032	0.027	0	0
8/17/2020 10:46	0.028	0.0271	0.003	0
8/17/2020 10:47	0.025	0.0271	0.041	0
8/17/2020 10:48	0.024	0.0271	0.077	0
8/17/2020 10:49	0.025	0.0272	0.085	0
8/17/2020 10:50	0.024	0.0271	0.082	0
8/17/2020 10:51	0.024	0.027	0.072	0
8/17/2020 10:52	0.023	0.0269	0.068	0
8/17/2020 10:53	0.033	0.0275	0.072	0
8/17/2020 10:54	0.024	0.0276	0.068	0
8/17/2020 10:55	0.041	0.0275	0.072	0
8/17/2020 10:56	0.076	0.0307	0.057	0
8/17/2020 10:57	0.033	0.0307	0.048	0
8/17/2020 10:58	0.05	0.0325	0.03	0
8/17/2020 10:59	0.1	0.0375	0.03	0
8/17/2020 11:00	0.043	0.0382	0.013	0
8/17/2020 11:01	0.027	0.0381	0.002	0
8/17/2020 11:02	0.02	0.0378	0	0
8/17/2020 11:03	0.021	0.0376	0	0
8/17/2020 11:04	0.027	0.0377	0	0
8/17/2020 11:05	0.069	0.0407	0	0
8/17/2020 11:06	0.024	0.0407	0	0
8/17/2020 11:07	0.021	0.0406	0	0
8/17/2020 11:08	0.023	0.0399	0	0
8/17/2020 11:09	0.023	0.0399	0	0
8/17/2020 11:10	0.025	0.0388	0	0
8/17/2020 11:11	0.021	0.0351	0	0
8/17/2020 11:12	0.02	0.0343	0	0
8/17/2020 11:13	0.019	0.0322	0	0

Former Coyne Textile
CAMP Station - CHA #3
Remedial Design Construction

Timestamp	Mass Concentration Total (mg/m3)	Dustrak TWA (mg/m3)	PID (ppm)	PID TWA (ppm)
8/17/2020 11:14	0.019	0.0268	0	0
8/17/2020 11:15	0.019	0.0252	0	0
8/17/2020 11:16	0.023	0.0249	0	0
8/17/2020 11:17	0.08	0.0289	0	0
8/17/2020 11:18	0.021	0.0289	0	0
8/17/2020 11:19	0.019	0.0284	0	0
8/17/2020 11:20	0.019	0.0251	0	0
8/17/2020 11:21	0.017	0.0246	0	0
8/17/2020 11:22	0.017	0.0243	0	0
8/17/2020 11:23	0.017	0.0239	0	0
8/17/2020 11:24	0.017	0.0235	0	0
8/17/2020 11:25	0.017	0.023	0	0
8/17/2020 11:26	0.016	0.0227	0	0
8/17/2020 11:27	0.017	0.0225	0	0
8/17/2020 11:28	0.019	0.0225	0	0
8/17/2020 11:29	0.015	0.0222	0	0
8/17/2020 11:30	0.016	0.022	0	0
8/17/2020 11:31	0.017	0.0216	0	0
8/17/2020 11:32	0.018	0.0175	0	0
8/17/2020 11:33	0.017	0.0172	0	0
8/17/2020 11:34	0.019	0.0172	0	0
8/17/2020 11:35	0.018	0.0171	0	0
8/17/2020 11:36	0.017	0.0171	0	0
8/17/2020 11:37	0.016	0.0171	0	0
8/17/2020 11:38	0.033	0.0181	0	0
8/17/2020 11:39	0.035	0.0193	0	0
8/17/2020 11:40	0.022	0.0197	0	0
8/17/2020 11:41	0.033	0.0208	0	0
8/17/2020 11:42	0.053	0.0232	0	0
8/17/2020 11:43	0.025	0.0236	0	0
8/17/2020 11:44	0.015	0.0236	0	0
8/17/2020 11:45	0.014	0.0235	0	0.001
8/17/2020 11:46	0.013	0.0232	0	0.001
8/17/2020 11:47	0.01	0.0227	0	0.001
8/17/2020 11:48	0.011	0.0223	0	0.001
8/17/2020 11:49	0.013	0.0219	0	0.001
8/17/2020 11:50	0.008	0.0212	0	0.001
8/17/2020 11:51	0.04	0.0227	0	0.001
8/17/2020 11:52	0.021	0.0231	0	0.001
8/17/2020 11:53	0.01	0.0215	0	0.001
8/17/2020 11:54	0.011	0.0199	0	0.001
8/17/2020 11:55	0.01	0.0191	0	0.001
8/17/2020 11:56	0.01	0.0176	0	0.001

Former Coyne Textile
CAMP Station - CHA #3
Remedial Design Construction

Timestamp	Mass Concentration Total (mg/m3)	Dustrak TWA (mg/m3)	PID (ppm)	PID TWA (ppm)
8/17/2020 11:57	0.023	0.0156	0	0.001
8/17/2020 11:58	0.032	0.0161	0	0.001
8/17/2020 11:59	0.024	0.0167	0	0.001
8/17/2020 12:00	0.016	0.0168	0	0.001
8/17/2020 12:01	0.013	0.0168	0	0.001
8/17/2020 12:02	0.013	0.017	0	0.001
8/17/2020 12:03	0.012	0.0171	0	0.001
8/17/2020 12:04	0.011	0.0169	0	0.001
8/17/2020 12:05	0.011	0.0171	0	0.001
8/17/2020 12:06	0.01	0.0151	0	0.001
8/17/2020 12:07	0.011	0.0145	0	0.001
8/17/2020 12:08	0.011	0.0145	0	0.001
8/17/2020 12:09	0.011	0.0145	0	0.001
8/17/2020 12:10	0.01	0.0145	0	0.001
8/17/2020 12:11	0.013	0.0147	0	0.001
8/17/2020 12:12	0.013	0.0141	0	0.001
8/17/2020 12:13	0.013	0.0128	0	0.001
8/17/2020 12:14	0.018	0.0124	0	0.001
8/17/2020 12:15	0.034	0.0136	0	0.001
8/17/2020 12:16	0.027	0.0145	0	0.001
8/17/2020 12:17	0.018	0.0149	0	0.001
8/17/2020 12:18	0.015	0.0151	0	0.001
8/17/2020 12:19	0.012	0.0151	0	0.001
8/17/2020 12:20	0.027	0.0162	0	0.001
8/17/2020 12:21	0.019	0.0168	0	0.001
8/17/2020 12:22	0.016	0.0171	0	0.001
8/17/2020 12:23	0.016	0.0175	0	0.001
8/17/2020 12:24	0.012	0.0175	0	0.001
8/17/2020 12:25	0.012	0.0177	0	0.001
8/17/2020 12:26	0.012	0.0176	0	0.001
8/17/2020 12:27	0.012	0.0175	0	0.001
8/17/2020 12:28	0.012	0.0175	0	0.001
8/17/2020 12:29	0.013	0.0171	0	0.001
8/17/2020 12:30	0.017	0.016	0	0.001
8/17/2020 12:31	0.017	0.0153	0	0.001
8/17/2020 12:32	0.011	0.0149	0	0.001
8/17/2020 12:33	0.011	0.0146	0	0.001
8/17/2020 12:34	0.01	0.0145	0	0.001
8/17/2020 12:35	0.01	0.0133	0	0.001
8/17/2020 12:36	0.013	0.0129	0	0.001
8/17/2020 12:37	0.013	0.0127	0	0.001
8/17/2020 12:38	0.012	0.0125	0	0.001
8/17/2020 12:39	0.012	0.0125	0	0.001

Former Coyne Textile
CAMP Station - CHA #3
Remedial Design Construction

Timestamp	Mass Concentration Total (mg/m3)	Dustrak TWA (mg/m3)	PID (ppm)	PID TWA (ppm)
8/17/2020 12:40	0.011	0.0124	0	0.001
8/17/2020 12:41	0.012	0.0124	0	0.001
8/17/2020 12:42	0.012	0.0124	0	0.001
8/17/2020 12:43	0.018	0.0128	0	0.001
8/17/2020 12:44	0.022	0.0134	0	0.001
8/17/2020 12:45	0.024	0.0139	0	0.001
8/17/2020 12:46	0.027	0.0145	0	0.001
8/17/2020 12:47	0.015	0.0148	0	0.001
8/17/2020 12:48	0.049	0.0173	0	0.001
8/17/2020 12:49	0.029	0.0186	0	0.001
8/17/2020 12:50	0.015	0.0189	0	0.001
8/17/2020 12:51	0.013	0.0189	0	0.001
8/17/2020 12:52	0.016	0.0191	0	0.001
8/17/2020 12:53	0.046	0.0214	0	0.001
8/17/2020 12:54	0.031	0.0227	0	0.001
8/17/2020 12:55	0.018	0.0231	0	0.001
8/17/2020 12:56	0.014	0.0233	0	0.001
8/17/2020 12:57	0.016	0.0235	0	0.001
8/17/2020 12:58	0.014	0.0233	0	0.001
8/17/2020 12:59	0.014	0.0227	0	0.001
8/17/2020 13:00	0.013	0.022	0	0.001
8/17/2020 13:01	0.012	0.021	0	0.001
8/17/2020 13:02	0.015	0.021	0	0.001
8/17/2020 13:03	0.013	0.0186	0	0.001
8/17/2020 13:04	0.011	0.0174	0	0.001
8/17/2020 13:05	0.012	0.0172	0	0.001
8/17/2020 13:06	0.012	0.0171	0	0.001
8/17/2020 13:07	0.012	0.0169	0	0.001
8/17/2020 13:08	0.013	0.0147	0	0.001
8/17/2020 13:09	0.013	0.0135	0	0.001
8/17/2020 13:10	0.013	0.0131	0	0.001
8/17/2020 13:11	0.013	0.0131	0	0.001
8/17/2020 13:12	0.013	0.0129	0	0.001
8/17/2020 13:13	0.013	0.0128	0	0.001
8/17/2020 13:14	0.014	0.0128	0	0.001
8/17/2020 13:15	0.014	0.0129	0	0.001
8/17/2020 13:16	0.014	0.013	0	0.001
8/17/2020 13:17	0.015	0.013	0	0.001
8/17/2020 13:18	0.014	0.0131	0	0.001
8/17/2020 13:19	0.014	0.0133	0	0.001
8/17/2020 13:20	0.013	0.0133	0	0.001
8/17/2020 13:21	0.013	0.0134	0	0.001
8/17/2020 13:22	0.012	0.0134	0	0.001

Former Coyne Textile
CAMP Station - CHA #3
Remedial Design Construction

Timestamp	Mass Concentration Total (mg/m3)	Dustrak TWA (mg/m3)	PID (ppm)	PID TWA (ppm)
8/17/2020 13:23	0.018	0.0137	0	0.001
8/17/2020 13:24	0.023	0.0144	0	0.001
8/17/2020 13:25	0.012	0.0143	0	0.001
8/17/2020 13:26	0.012	0.0143	0	0.001
8/17/2020 13:27	0.012	0.0142	0	0.001
8/17/2020 13:28	0.015	0.0143	0	0.001
8/17/2020 13:29	0.014	0.0143	0	0.001
8/17/2020 13:30	0.013	0.0143	0	0.001
8/17/2020 13:31	0.012	0.0141	0	0.001
8/17/2020 13:32	0.011	0.0139	0	0.001
8/17/2020 13:33	0.014	0.0139	0	0.001
8/17/2020 13:34	0.011	0.0137	0	0.001
8/17/2020 13:35	0.012	0.0136	0	0.001
8/17/2020 13:36	0.012	0.0135	0	0.001
8/17/2020 13:37	0.012	0.0135	0	0.001
8/17/2020 13:38	0.014	0.0133	0	0.001
8/17/2020 13:39	0.011	0.0125	0	0.001
8/17/2020 13:40	0.01	0.0123	0	0.001
8/17/2020 13:41	0.01	0.0122	0	0.001
8/17/2020 13:42	0.011	0.0121	0	0.001
8/17/2020 13:43	0.01	0.0118	0	0.001
8/17/2020 13:44	0.009	0.0115	0	0.001
8/17/2020 13:45	0.01	0.0113	0	0.001
8/17/2020 13:46	0.015	0.0115	0	0.001
8/17/2020 13:47	0.017	0.0119	0	0.001
8/17/2020 13:48	0.013	0.0118	0	0.001
8/17/2020 13:49	0.012	0.0119	0	0.001
8/17/2020 13:50	0.01	0.0117	0	0.001
8/17/2020 13:51	0.01	0.0116	0	0.001
8/17/2020 13:52	0.009	0.0114	0	0.001
8/17/2020 13:53	0.009	0.0111	0	0.001
8/17/2020 13:54	0.009	0.0109	0	0.001
8/17/2020 13:55	0.01	0.0109	0	0.001
8/17/2020 13:56	0.009	0.0109	0	0.001
8/17/2020 13:57	0.01	0.0108	0	0.001
8/17/2020 13:58	0.01	0.0108	0	0.001
8/17/2020 13:59	0.01	0.0109	0	0.001
8/17/2020 14:00	0.011	0.0109	0	0.001
8/17/2020 14:01	0.008	0.0105	0	0.001
8/17/2020 14:02	0.011	0.0101	0	0.001
8/17/2020 14:03	0.011	0.0099	0	0.001
8/17/2020 14:04	0.011	0.0099	0	0.001
8/17/2020 14:05	0.011	0.0099	0	0.001

Former Coyne Textile
CAMP Station - CHA #3
Remedial Design Construction

Timestamp	Mass Concentration Total (mg/m3)	Dustrak TWA (mg/m3)	PID (ppm)	PID TWA (ppm)
8/17/2020 14:06	0.01	0.0099	0	0.001
8/17/2020 14:07	0.009	0.0099	0	0.001
8/17/2020 14:08	0.01	0.01	0	0.001
8/17/2020 14:09	0.014	0.0103	0	0.001
8/17/2020 14:10	0.011	0.0104	0	0.001
8/17/2020 14:11	0.01	0.0105	0	0.001
8/17/2020 14:12	0.007	0.0103	0	0.001
8/17/2020 14:13	0.014	0.0105	0	0.001
8/17/2020 14:14	0.007	0.0103	0	0.001
8/17/2020 14:15	0.007	0.0101	0	0.001
8/17/2020 14:16	0.008	0.0101	0	0.001
8/17/2020 14:17	0.007	0.0098	0	0.001
8/17/2020 14:18	0.007	0.0095	0	0.001
8/17/2020 14:19	0.007	0.0093	0	0.001
8/17/2020 14:20	0.013	0.0094	0	0.001
8/17/2020 14:21	0.009	0.0093	0	0.001
8/17/2020 14:22	0.007	0.0092	0	0.001
8/17/2020 14:23	0.007	0.009	0	0.001
8/17/2020 14:24	0.012	0.0089	0	0.001
8/17/2020 14:25	0.009	0.0087	0	0.001
8/17/2020 14:26	0.008	0.0086	0	0.001
8/17/2020 14:27	0.007	0.0086	0	0.001
8/17/2020 14:28	0.006	0.0081	0	0.001
8/17/2020 14:29	0.006	0.008	0	0.001
8/17/2020 14:30	0.006	0.0079	0	0.001
8/17/2020 14:31	0.005	0.0077	0	0.001
8/17/2020 14:32	0.042	0.0101	0	0.001
8/17/2020 14:33	0.007	0.0101	0	0.001
8/17/2020 14:34	0.006	0.01	0	0.001
8/17/2020 14:35	0.006	0.0095	0	0.001
8/17/2020 14:36	0.006	0.0093	0	0.001
8/17/2020 14:37	0.006	0.0093	0	0.001
8/17/2020 14:38	0.006	0.0092	0	0.001
8/17/2020 14:39	0.022	0.0099	0	0.001
8/17/2020 14:40	0.027	0.0111	0	0.001
8/17/2020 14:41	0.006	0.0109	0	0.001
8/17/2020 14:42	0.008	0.011	0	0.001
8/17/2020 14:43	0.009	0.0112	0	0.001
8/17/2020 14:44	0.007	0.0113	0	0.001
8/17/2020 14:45	0.006	0.0113	0	0.001
8/17/2020 14:46	0.016	0.012	0	0.001
8/17/2020 14:47	0.012	0.01	0	0.001
8/17/2020 14:48	0.006	0.0099	0	0.001

Former Coyne Textile
CAMP Station - CHA #3
Remedial Design Construction

Timestamp	Mass Concentration Total (mg/m3)	Dustrak TWA (mg/m3)	PID (ppm)	PID TWA (ppm)
8/17/2020 14:49	0.006	0.0099	0	0.001
8/17/2020 14:50	0.009	0.0101	0	0.001
8/17/2020 14:51	0.011	0.0105	0	0.001
8/17/2020 14:52	0.006	0.0105	0	0.001
8/17/2020 14:53	0.006	0.0105	0	0.001
8/17/2020 14:54	0.007	0.0095	0	0.001
8/17/2020 14:55	0.014	0.0086	0	0.001
8/17/2020 14:56	0.017	0.0093	0	0.001
8/17/2020 14:57	0.01	0.0095	0	0.001
8/17/2020 14:58	0.01	0.0095	0	0.001
8/17/2020 14:59	0.011	0.0098	0	0.001
8/17/2020 15:00	0.006	0.0098	0	0.001
8/17/2020 15:01	0.007	0.0092	0	0.001
8/17/2020 15:02	0.006	0.0088	0	0.001
8/17/2020 15:03	0.005	0.0087	0	0.001
8/17/2020 15:04	0.005	0.0087	0	0.001
8/17/2020 15:05	0.005	0.0084	0	0.001
8/17/2020 15:06	0.005	0.008	0	0.001
8/17/2020 15:07	0.005	0.0079	0	0.001
8/17/2020 15:08	0.005	0.0079	0	0.001
8/17/2020 15:09	0.006	0.0078	0	0.001
8/17/2020 15:10	0.006	0.0073	0	0.001
8/17/2020 15:11	0.006	0.0065	0	0.001
8/17/2020 15:12	0.005	0.0062	0	0.001
8/17/2020 15:13	0.005	0.0059	0	0.001
8/17/2020 15:14	0.005	0.0055	0	0.001
8/17/2020 15:15	0.011	0.0058	0	0.001
8/17/2020 15:16	0.042	0.0081	0	0.001
8/17/2020 15:17	0.011	0.0085	0	0.001
8/17/2020 15:18	0.012	0.0089	0	0.001
8/17/2020 15:19	0.011	0.0093	0	0.001
8/17/2020 15:20	0.016	0.0101	0	0.001
8/17/2020 15:21	0.011	0.0105	0	0.001
8/17/2020 15:22	0.007	0.0106	0	0.001
8/17/2020 15:23	0.01	0.0109	0	0.001
8/17/2020 15:24	0.004	0.0108	0	0.001
8/17/2020 15:25	0.004	0.0107	0	0.001
8/17/2020 15:26	0.023	0.0118	0	0.001
8/17/2020 15:27	0.024	0.0131	0	0.001
8/17/2020 15:28	0.006	0.0131	0	0.001
8/17/2020 15:29	0.011	0.0135	0	0.001
8/17/2020 15:30	0.007	0.0133	0	0.001
8/17/2020 15:31	0.005	0.0108	0	0.001

Former Coyne Textile
CAMP Station - CHA #3
Remedial Design Construction

Timestamp	Mass Concentration Total (mg/m3)	Dustrak TWA (mg/m3)	PID (ppm)	PID TWA (ppm)
8/17/2020 15:32	0.004	0.0103	0	0.001
8/17/2020 15:33	0.004	0.0098	0	0.001
8/17/2020 15:34	0.007	0.0095	0	0.001
8/17/2020 15:35	0.006	0.0089	0	0.001
8/17/2020 15:36	0.004	0.0084	0	0.001
8/17/2020 15:37	0.004	0.0082	0	0.001
8/17/2020 15:38	0.005	0.0079	0	0.001
8/17/2020 15:39	0.006	0.008	0	0.001
8/17/2020 15:40	0.009	0.0083	0	0.001
8/17/2020 15:41	0.009	0.0074	0	0.001
8/17/2020 15:42	0.035	0.0081	0	0.001
8/17/2020 15:43	0.006	0.0081	0	0.001
8/17/2020 15:44	0.005	0.0077	0	0.001
8/17/2020 15:45	0.006	0.0077	0	0.001
8/17/2020 15:46	0.008	0.0079	0	0.001
8/17/2020 15:47	0.007	0.0081	0	0.001
8/17/2020 15:48	0.005	0.0081	0	0.001
8/17/2020 15:49	0.004	0.0079	0	0.001
8/17/2020 15:50	0.004	0.0078	0	0.001
8/17/2020 15:51	0.005	0.0079	0	0.001
8/17/2020 15:52	0.005	0.0079	0	0.001
8/17/2020 15:53	0.007	0.0081	0	0.001
8/17/2020 15:54	0.007	0.0081	0	0.001
8/17/2020 15:55	0.006	0.0079	0	0.001
8/17/2020 15:56	0.031	0.0094	0	0.001
8/17/2020 15:57	0.018	0.0083	0	0.001
8/17/2020 15:58	0.004	0.0081	0	0.001
8/17/2020 15:59	0.004	0.0081	0	0.001
8/17/2020 16:00	0.004	0.0079	0	0.001
8/17/2020 16:01	0.005	0.0077	0	0.001
8/17/2020 16:02	0.016	0.0083	0	0.001
8/17/2020 16:03	0.023	0.0095	0	0.001
8/17/2020 16:04	0.006	0.0097	0	0.001
8/17/2020 16:05	0.004	0.0097	0	0.001
8/18/2020 7:00	0.023	0.023	0	0
8/18/2020 7:01	0.023	0.023	0	0
8/18/2020 7:02	0.022	0.0227	0	0
8/18/2020 7:03	0.023	0.0228	0	0
8/18/2020 7:04	0.027	0.0236	0	0
8/18/2020 7:05	0.025	0.0238	0	0
8/18/2020 7:06	0.023	0.0237	0	0
8/18/2020 7:07	0.024	0.0237	0	0
8/18/2020 7:08	0.023	0.0237	0	0

Former Coyne Textile
CAMP Station - CHA #3
Remedial Design Construction

Timestamp	Mass Concentration Total (mg/m3)	Dustrak TWA (mg/m3)	PID (ppm)	PID TWA (ppm)
8/18/2020 7:09	0.023	0.0236	0	0
8/18/2020 7:10	0.022	0.0235	0	0
8/18/2020 7:11	0.022	0.0233	0	0
8/18/2020 7:12	0.023	0.0233	0	0
8/18/2020 7:13	0.023	0.0233	0	0
8/18/2020 7:14	0.022	0.0232	0	0
8/18/2020 7:15	0.023	0.0232	0	0
8/18/2020 7:16	0.022	0.0231	0	0
8/18/2020 7:17	0.04	0.0243	0	0
8/18/2020 7:18	0.023	0.0243	0	0
8/18/2020 7:19	0.021	0.0239	0	0
8/18/2020 7:20	0.022	0.0237	0	0
8/18/2020 7:21	0.022	0.0237	0	0
8/18/2020 7:22	0.023	0.0236	0	0
8/18/2020 7:23	0.02	0.0234	0	0
8/18/2020 7:24	0.021	0.0233	0	0
8/18/2020 7:25	0.021	0.0232	0	0
8/18/2020 7:26	0.023	0.0233	0	0
8/18/2020 7:27	0.023	0.0233	0	0
8/18/2020 7:28	0.027	0.0235	0	0
8/18/2020 7:29	0.021	0.0235	0	0
8/18/2020 7:30	0.021	0.0233	0	0
8/18/2020 7:31	0.02	0.0232	0	0
8/18/2020 7:32	0.03	0.0225	0	0
8/18/2020 7:33	0.049	0.0243	0	0
8/18/2020 7:34	0.025	0.0245	0	0
8/18/2020 7:35	0.023	0.0246	0	0
8/18/2020 7:36	0.022	0.0246	0	0
8/18/2020 7:37	0.023	0.0246	0	0
8/18/2020 7:38	0.022	0.0247	0	0
8/18/2020 7:39	0.024	0.0249	0	0
8/18/2020 7:40	0.019	0.0248	0	0
8/18/2020 7:41	0.018	0.0245	0	0
8/18/2020 7:42	0.018	0.0241	0	0
8/18/2020 7:43	0.017	0.0235	0	0
8/18/2020 7:44	0.017	0.0232	0	0
8/18/2020 7:45	0.02	0.0231	0	0
8/18/2020 7:46	0.03	0.0238	0	0
8/18/2020 7:47	0.046	0.0249	0	0
8/18/2020 7:48	0.041	0.0243	0	0
8/18/2020 7:49	0.021	0.0241	0	0
8/18/2020 7:50	0.025	0.0242	0	0
8/18/2020 7:51	0.017	0.0239	0	0

Former Coyne Textile
CAMP Station - CHA #3
Remedial Design Construction

Timestamp	Mass Concentration Total (mg/m3)	Dustrak TWA (mg/m3)	PID (ppm)	PID TWA (ppm)
8/18/2020 7:52	0.02	0.0237	0	0
8/18/2020 7:53	0.023	0.0237	0	0
8/18/2020 7:54	0.019	0.0234	0	0
8/18/2020 7:55	0.017	0.0233	0	0
8/18/2020 7:56	0.016	0.0231	0	0
8/18/2020 7:57	0.015	0.0229	0	0
8/18/2020 7:58	0.016	0.0229	0	0
8/18/2020 7:59	0.022	0.0232	0	0
8/18/2020 8:00	0.018	0.0231	0	0
8/18/2020 8:01	0.015	0.0221	0	0
8/18/2020 8:02	0.014	0.0199	0	0
8/18/2020 8:03	0.014	0.0181	0	0
8/18/2020 8:04	0.014	0.0177	0	0
8/18/2020 8:05	0.014	0.0169	0	0
8/18/2020 8:06	0.014	0.0167	0	0
8/18/2020 8:07	0.013	0.0163	0	0
8/18/2020 8:08	0.013	0.0156	0	0
8/18/2020 8:09	0.013	0.0152	0	0
8/18/2020 8:10	0.013	0.0149	0	0
8/18/2020 8:11	0.013	0.0147	0	0
8/18/2020 8:12	0.014	0.0147	0	0
8/18/2020 8:13	0.014	0.0145	0	0
8/18/2020 8:14	0.017	0.0142	0	0
8/18/2020 8:15	0.014	0.0139	0	0
8/18/2020 8:16	0.013	0.0138	0	0
8/18/2020 8:17	0.014	0.0138	0	0
8/18/2020 8:18	0.021	0.0143	0	0
8/18/2020 8:19	0.015	0.0143	0	0
8/18/2020 8:20	0.013	0.0143	0	0
8/18/2020 8:21	0.017	0.0145	0	0
8/18/2020 8:22	0.024	0.0152	0	0
8/18/2020 8:23	0.014	0.0153	0	0
8/18/2020 8:24	0.013	0.0153	0	0
8/18/2020 8:25	0.013	0.0153	0	0
8/18/2020 8:26	0.014	0.0153	0	0
8/18/2020 8:27	0.013	0.0153	0	0
8/18/2020 8:28	0.014	0.0153	0	0
8/18/2020 8:29	0.014	0.0151	0	0
8/18/2020 8:30	0.015	0.0151	0	0
8/18/2020 8:31	0.013	0.0151	0	0
8/18/2020 8:32	0.012	0.015	0	0
8/18/2020 8:33	0.012	0.0144	0	0
8/18/2020 8:34	0.012	0.0142	0	0

Former Coyne Textile
CAMP Station - CHA #3
Remedial Design Construction

Timestamp	Mass Concentration Total (mg/m3)	Dustrak TWA (mg/m3)	PID (ppm)	PID TWA (ppm)
8/18/2020 8:35	0.011	0.0141	0	0
8/18/2020 8:36	0.013	0.0138	0	0
8/18/2020 8:37	0.017	0.0133	0	0
8/18/2020 8:38	0.014	0.0133	0	0
8/18/2020 8:39	0.014	0.0134	0	0
8/18/2020 8:40	0.013	0.0134	0	0
8/18/2020 8:41	0.013	0.0133	0	0
8/18/2020 8:42	0.014	0.0134	0	0
8/18/2020 8:43	0.014	0.0134	0	0
8/18/2020 8:44	0.012	0.0133	0	0
8/18/2020 8:45	0.012	0.0131	0	0
8/18/2020 8:46	0.011	0.0129	0	0
8/18/2020 8:47	0.011	0.0129	0	0
8/18/2020 8:48	0.011	0.0128	0	0
8/18/2020 8:49	0.012	0.0128	0	0
8/18/2020 8:50	0.012	0.0129	0	0
8/18/2020 8:51	0.014	0.0129	0	0
8/18/2020 8:52	0.015	0.0128	0	0
8/18/2020 8:53	0.019	0.0131	0	0
8/18/2020 8:54	0.015	0.0132	0	0
8/18/2020 8:55	0.012	0.0131	0	0
8/18/2020 8:56	0.012	0.0131	0	0
8/18/2020 8:57	0.011	0.0129	0	0
8/18/2020 8:58	0.011	0.0127	0	0
8/18/2020 8:59	0.012	0.0127	0	0
8/18/2020 9:00	0.016	0.0129	0	0
8/18/2020 9:01	0.021	0.0136	0	0
8/18/2020 9:02	0.07	0.0175	0	0
8/18/2020 9:03	0.027	0.0186	0	0
8/18/2020 9:04	0.021	0.0192	0	0
8/18/2020 9:05	0.013	0.0193	0	0
8/18/2020 9:06	0.023	0.0199	0	0
8/18/2020 9:07	0.012	0.0197	0	0
8/18/2020 9:08	0.012	0.0192	0	0
8/18/2020 9:09	0.011	0.0189	0	0
8/18/2020 9:10	0.017	0.0193	0	0
8/18/2020 9:11	0.014	0.0194	0	0
8/18/2020 9:12	0.033	0.0209	0	0
8/18/2020 9:13	0.015	0.0211	0	0
8/18/2020 9:14	0.019	0.0216	0	0
8/18/2020 9:15	0.039	0.0231	0	0
8/18/2020 9:16	0.052	0.0252	0	0
8/18/2020 9:17	0.013	0.0214	0	0

Former Coyne Textile
CAMP Station - CHA #3
Remedial Design Construction

Timestamp	Mass Concentration Total (mg/m3)	Dustrak TWA (mg/m3)	PID (ppm)	PID TWA (ppm)
8/18/2020 9:18	0.014	0.0205	0	0
8/18/2020 9:19	0.013	0.02	0	0
8/18/2020 9:20	0.013	0.02	0	0
8/18/2020 9:21	0.012	0.0193	0	0
8/18/2020 9:22	0.013	0.0193	0	0
8/18/2020 9:23	0.017	0.0197	0	0
8/18/2020 9:24	0.013	0.0198	0	0
8/18/2020 9:25	0.012	0.0195	0	0
8/18/2020 9:26	0.013	0.0194	0	0
8/18/2020 9:27	0.014	0.0181	0	0
8/18/2020 9:28	0.014	0.0181	0	0
8/18/2020 9:29	0.015	0.0178	0	0
8/18/2020 9:30	0.013	0.0161	0	0
8/18/2020 9:31	0.013	0.0135	0	0
8/18/2020 9:32	0.019	0.0139	0	0
8/18/2020 9:33	0.027	0.0147	0	0
8/18/2020 9:34	0.021	0.0153	0	0
8/18/2020 9:35	0.026	0.0161	0	0
8/18/2020 9:36	0.037	0.0178	0	0
8/18/2020 9:37	0.025	0.0186	0	0
8/18/2020 9:38	0.011	0.0182	0	0
8/18/2020 9:39	0.01	0.018	0	0
8/18/2020 9:40	0.025	0.0189	0	0
8/18/2020 9:41	0.01	0.0187	0	0
8/18/2020 9:42	0.01	0.0184	0	0
8/18/2020 9:43	0.011	0.0182	0	0
8/18/2020 9:44	0.01	0.0179	0	0
8/18/2020 9:45	0.01	0.0177	0	0
8/18/2020 9:46	0.01	0.0175	0	0
8/18/2020 9:47	0.01	0.0169	0	0
8/18/2020 9:48	0.01	0.0157	0	0
8/18/2020 9:49	0.01	0.015	0	0
8/18/2020 9:50	0.01	0.0139	0	0
8/18/2020 9:51	0.01	0.0121	0	0
8/18/2020 9:52	0.01	0.0111	0	0
8/18/2020 9:53	0.01	0.0111	0	0
8/18/2020 9:54	0.01	0.0111	0	0
8/18/2020 9:55	0.009	0.01	0	0
8/18/2020 9:56	0.01	0.01	0	0
8/18/2020 9:57	0.009	0.0099	0	0
8/18/2020 9:58	0.009	0.0098	0	0
8/18/2020 9:59	0.012	0.0099	0	0
8/18/2020 10:00	0.013	0.0101	0	0

Former Coyne Textile
CAMP Station - CHA #3
Remedial Design Construction

Timestamp	Mass Concentration Total (mg/m3)	Dustrak TWA (mg/m3)	PID (ppm)	PID TWA (ppm)
8/18/2020 10:01	0.01	0.0101	0	0
8/18/2020 10:02	0.011	0.0102	0	0
8/18/2020 10:03	0.01	0.0102	0	0
8/18/2020 10:04	0.01	0.0102	0	0
8/18/2020 10:05	0.01	0.0102	0	0
8/18/2020 10:06	0.013	0.0104	0	0
8/18/2020 10:07	0.014	0.0107	0	0
8/18/2020 10:08	0.026	0.0117	0	0
8/18/2020 10:09	0.012	0.0119	0	0
8/18/2020 10:10	0.027	0.0131	0	0
8/18/2020 10:11	0.057	0.0162	0	0
8/18/2020 10:12	0.033	0.0178	0	0
8/18/2020 10:13	0.009	0.0178	0	0
8/18/2020 10:14	0.009	0.0176	0	0
8/18/2020 10:15	0.009	0.0173	0	0
8/18/2020 10:16	0.01	0.0173	0	0
8/18/2020 10:17	0.01	0.0173	0	0
8/18/2020 10:18	0.01	0.0173	0	0
8/18/2020 10:19	0.009	0.0172	0	0
8/18/2020 10:20	0.008	0.0171	0	0
8/18/2020 10:21	0.008	0.0167	0	0
8/18/2020 10:22	0.01	0.0165	0	0
8/18/2020 10:23	0.019	0.016	0	0
8/18/2020 10:24	0.01	0.0159	0	0
8/18/2020 10:25	0.012	0.0149	0	0
8/18/2020 10:26	0.013	0.0119	0	0
8/18/2020 10:27	0.011	0.0105	0	0
8/18/2020 10:28	0.009	0.0105	0	0
8/18/2020 10:29	0.009	0.0105	0	0
8/18/2020 10:30	0.008	0.0104	0	0
8/18/2020 10:31	0.007	0.0102	0	0
8/18/2020 10:32	0.007	0.01	0	0
8/18/2020 10:33	0.007	0.0098	0	0
8/18/2020 10:34	0.007	0.0097	0	0
8/18/2020 10:35	0.007	0.0096	0	0
8/18/2020 10:36	0.007	0.0095	0	0
8/18/2020 10:37	0.008	0.0094	0	0
8/18/2020 10:38	0.007	0.0086	0	0
8/18/2020 10:39	0.007	0.0084	0	0
8/18/2020 10:40	0.007	0.0081	0	0
8/18/2020 10:41	0.007	0.0077	0	0
8/18/2020 10:42	0.009	0.0075	0	0
8/18/2020 10:43	0.008	0.0075	0	0

Former Coyne Textile
CAMP Station - CHA #3
Remedial Design Construction

Timestamp	Mass Concentration Total (mg/m3)	Dustrak TWA (mg/m3)	PID (ppm)	PID TWA (ppm)
8/18/2020 10:44	0.006	0.0073	0	0
8/18/2020 10:45	0.007	0.0072	0	0
8/18/2020 10:46	0.007	0.0072	0	0
8/18/2020 10:47	0.007	0.0072	0	0
8/18/2020 10:48	0.006	0.0071	0	0
8/18/2020 10:49	0.006	0.0071	0	0
8/18/2020 10:50	0.006	0.007	0	0
8/18/2020 10:51	0.006	0.0069	0	0
8/18/2020 10:52	0.006	0.0068	0	0
8/18/2020 10:53	0.006	0.0067	0	0
8/18/2020 10:54	0.006	0.0067	0	0
8/18/2020 10:55	0.006	0.0066	0	0
8/18/2020 10:56	0.007	0.0066	0	0
8/18/2020 10:57	0.006	0.0064	0	0
8/18/2020 10:58	0.006	0.0063	0	0
8/18/2020 10:59	0.005	0.0062	0	0
8/18/2020 11:00	0.005	0.0061	0	0
8/18/2020 11:01	0.005	0.0059	0	0
8/18/2020 11:02	0.005	0.0058	0	0
8/18/2020 11:03	0.005	0.0057	0	0
8/18/2020 11:04	0.005	0.0057	0	0
8/18/2020 11:05	0.005	0.0056	0	0
8/18/2020 11:06	0.004	0.0055	0	0
8/18/2020 11:07	0.005	0.0054	0	0
8/18/2020 11:08	0.005	0.0053	0	0
8/18/2020 11:09	0.005	0.0053	0	0
8/18/2020 11:10	0.005	0.0052	0	0
8/18/2020 11:11	0.005	0.0051	0	0
8/18/2020 11:12	0.004	0.0049	0	0
8/18/2020 11:13	0.004	0.0048	0	0
8/18/2020 11:14	0.004	0.0047	0	0
8/18/2020 11:15	0.006	0.0048	0	0
8/18/2020 11:16	0.005	0.0048	0	0
8/18/2020 11:17	0.005	0.0048	0	0
8/18/2020 11:18	0.005	0.0048	0	0
8/18/2020 11:19	0.013	0.0053	0	0
8/18/2020 11:20	0.012	0.0058	0	0
8/18/2020 11:21	0.006	0.0059	0	0
8/18/2020 11:22	0.005	0.0059	0	0
8/18/2020 11:23	0.004	0.0059	0	0
8/18/2020 11:24	0.004	0.0058	0	0
8/18/2020 11:25	0.004	0.0057	0	0
8/18/2020 11:26	0.004	0.0057	0	0

Former Coyne Textile
CAMP Station - CHA #3
Remedial Design Construction

Timestamp	Mass Concentration Total (mg/m3)	Dustrak TWA (mg/m3)	PID (ppm)	PID TWA (ppm)
8/18/2020 11:27	0.005	0.0057	0	0
8/18/2020 11:28	0.004	0.0057	0	0
8/18/2020 11:29	0.004	0.0057	0	0
8/18/2020 11:30	0.005	0.0057	0	0
8/18/2020 11:31	0.004	0.0056	0	0
8/18/2020 11:32	0.003	0.0055	0	0
8/18/2020 11:33	0.003	0.0053	0	0
8/18/2020 11:34	0.004	0.0047	0	0
8/18/2020 11:35	0.007	0.0044	0	0
8/18/2020 11:36	0.005	0.0043	0	0
8/18/2020 11:37	0.003	0.0042	0	0
8/18/2020 11:38	0.003	0.0041	0	0
8/18/2020 11:39	0.008	0.0044	0	0
8/18/2020 11:40	0.003	0.0043	0	0
8/18/2020 11:41	0.004	0.0043	0	0
8/18/2020 11:42	0.003	0.0042	0	0
8/18/2020 11:43	0.003	0.0041	0	0
8/18/2020 11:44	0.003	0.0041	0	0
8/18/2020 11:45	0.004	0.004	0	0
8/18/2020 11:46	0.003	0.0039	0	0
8/18/2020 11:47	0.003	0.0039	0	0
8/18/2020 11:48	0.004	0.004	0	0
8/18/2020 11:49	0.008	0.0043	0	0
8/18/2020 11:50	0.01	0.0045	0	0
8/18/2020 11:51	0.003	0.0043	0	0
8/18/2020 11:52	0.004	0.0044	0	0
8/18/2020 11:53	0.005	0.0045	0	0
8/18/2020 11:54	0.004	0.0043	0	0
8/18/2020 11:55	0.003	0.0043	0	0
8/18/2020 11:56	0.003	0.0042	0	0
8/18/2020 11:57	0.004	0.0043	0	0
8/18/2020 11:58	0.003	0.0043	0	0
8/18/2020 11:59	0.003	0.0043	0	0
8/18/2020 12:00	0.003	0.0042	0	0
8/18/2020 12:01	0.004	0.0043	0	0
8/18/2020 12:02	0.003	0.0043	0	0
8/18/2020 12:03	0.003	0.0042	0	0
8/18/2020 12:04	0.002	0.0038	0	0
8/18/2020 12:05	0.008	0.0037	0	0
8/18/2020 12:06	0.006	0.0039	0	0
8/18/2020 12:07	0.005	0.0039	0	0
8/18/2020 12:08	0.003	0.0038	0	0
8/18/2020 12:09	0.003	0.0037	0	0

Former Coyne Textile
CAMP Station - CHA #3
Remedial Design Construction

Timestamp	Mass Concentration Total (mg/m3)	Dustrak TWA (mg/m3)	PID (ppm)	PID TWA (ppm)
8/18/2020 12:10	0.003	0.0037	0	0
8/18/2020 12:11	0.003	0.0037	0	0
8/18/2020 12:12	0.003	0.0037	0	0
8/18/2020 12:13	0.003	0.0037	0	0
8/18/2020 12:14	0.003	0.0037	0	0
8/18/2020 12:15	0.004	0.0037	0	0
8/18/2020 12:16	0.004	0.0037	0	0
8/18/2020 12:17	0.005	0.0039	0	0
8/18/2020 12:18	0.003	0.0039	0	0
8/18/2020 12:19	0.003	0.0039	0	0
8/18/2020 12:20	0.003	0.0036	0	0
8/18/2020 12:21	0.003	0.0034	0	0
8/18/2020 12:22	0.005	0.0034	0	0
8/18/2020 12:23	0.003	0.0034	0	0
8/18/2020 12:24	0.002	0.0033	0	0
8/18/2020 12:25	0.003	0.0033	0	0
8/18/2020 12:26	0.003	0.0033	0	0
8/18/2020 12:27	0.002	0.0033	0	0
8/18/2020 12:28	0.003	0.0033	0	0
8/18/2020 12:29	0.003	0.0033	0	0
8/18/2020 12:30	0.004	0.0033	0	0
8/18/2020 12:31	0.004	0.0033	0	0
8/18/2020 12:32	0.003	0.0031	0	0
8/18/2020 12:33	0.003	0.0031	0	0
8/18/2020 12:34	0.003	0.0031	0	0
8/18/2020 12:35	0.004	0.0032	0	0
8/18/2020 12:36	0.008	0.0035	0	0
8/18/2020 12:37	0.004	0.0035	0	0
8/18/2020 12:38	0.004	0.0035	0	0
8/18/2020 12:39	0.012	0.0042	0	0
8/18/2020 12:40	0.005	0.0043	0	0
8/18/2020 12:41	0.004	0.0044	0	0
8/18/2020 12:42	0.004	0.0045	0	0
8/18/2020 12:43	0.004	0.0046	0	0
8/18/2020 12:44	0.005	0.0047	0	0
8/18/2020 12:45	0.004	0.0047	0	0
8/18/2020 12:46	0.005	0.0048	0	0
8/18/2020 12:47	0.007	0.0051	0	0
8/18/2020 12:48	0.003	0.0051	0	0
8/18/2020 12:49	0.003	0.0051	0	0
8/18/2020 12:50	0.003	0.005	0	0
8/18/2020 12:51	0.003	0.0047	0	0
8/18/2020 12:52	0.003	0.0046	0	0

Former Coyne Textile
CAMP Station - CHA #3
Remedial Design Construction

Timestamp	Mass Concentration Total (mg/m3)	Dustrak TWA (mg/m3)	PID (ppm)	PID TWA (ppm)
8/18/2020 12:53	0.004	0.0046	0	0
8/18/2020 12:54	0.003	0.004	0	0
8/18/2020 12:55	0.003	0.0039	0	0
8/18/2020 12:56	0.003	0.0038	0	0
8/18/2020 12:57	0.004	0.0038	0	0
8/18/2020 12:58	0.003	0.0037	0	0
8/18/2020 12:59	0.006	0.0038	0	0
8/18/2020 13:00	0.004	0.0038	0	0
8/18/2020 13:01	0.003	0.0037	0	0
8/18/2020 13:02	0.008	0.0037	0	0
8/18/2020 13:03	0.004	0.0038	0	0
8/18/2020 13:04	0.004	0.0039	0	0
8/18/2020 13:05	0.004	0.0039	0	0
8/18/2020 13:06	0.003	0.0039	0	0
8/18/2020 13:07	0.004	0.004	0	0
8/18/2020 13:08	0.003	0.0039	0	0
8/18/2020 13:09	0.003	0.0039	0	0
8/18/2020 13:10	0.003	0.0039	0	0
8/18/2020 13:11	0.003	0.0039	0	0
8/18/2020 13:12	0.008	0.0042	0	0
8/18/2020 13:13	0.004	0.0043	0	0
8/18/2020 13:14	0.004	0.0041	0	0
8/18/2020 13:15	0.004	0.0041	0	0
8/18/2020 13:16	0.004	0.0042	0	0
8/18/2020 13:17	0.005	0.004	0	0
8/18/2020 13:18	0.003	0.0039	0	0
8/18/2020 13:19	0.004	0.0039	0	0
8/18/2020 13:20	0.003	0.0039	0	0
8/18/2020 13:21	0.081	0.0091	0	0
8/18/2020 13:22	0.066	0.0132	0	0
8/18/2020 13:23	0.047	0.0161	0	0
8/18/2020 13:24	0.031	0.018	0	0
8/18/2020 13:25	0.009	0.0184	0	0
8/18/2020 13:26	0.009	0.0188	0	0
8/18/2020 13:27	0.007	0.0187	0	0
8/18/2020 13:28	0.014	0.0194	0	0
8/18/2020 13:29	0.014	0.0201	0	0
8/18/2020 13:30	0.005	0.0201	0	0
8/18/2020 13:31	0.005	0.0202	0	0
8/18/2020 13:32	0.004	0.0201	0	0
8/18/2020 13:33	0.006	0.0203	0	0
8/18/2020 13:34	0.008	0.0206	0	0
8/18/2020 13:35	0.004	0.0207	0	0

Former Coyne Textile
CAMP Station - CHA #3
Remedial Design Construction

Timestamp	Mass Concentration Total (mg/m3)	Dustrak TWA (mg/m3)	PID (ppm)	PID TWA (ppm)
8/18/2020 13:36	0.004	0.0155	0	0
8/18/2020 13:37	0.006	0.0115	0	0
8/18/2020 13:38	0.01	0.0091	0	0
8/18/2020 13:39	0.02	0.0083	0	0
8/18/2020 13:40	0.017	0.0089	0	0
8/18/2020 13:41	0.007	0.0087	0	0
8/18/2020 13:42	0.006	0.0087	0	0
8/18/2020 13:43	0.008	0.0083	0	0
8/18/2020 13:44	0.009	0.0079	0	0
8/18/2020 13:45	0.008	0.0081	0	0
8/18/2020 13:46	0.015	0.0088	0	0
8/18/2020 13:47	0.029	0.0105	0	0
8/18/2020 13:48	0.01	0.0107	0	0
8/18/2020 13:49	0.017	0.0113	0	0
8/18/2020 13:50	0.014	0.012	0	0
8/18/2020 13:51	0.008	0.0123	0	0
8/18/2020 13:52	0.005	0.0122	0	0
8/18/2020 13:53	0.006	0.0119	0	0
8/18/2020 13:54	0.006	0.011	0	0
8/18/2020 13:55	0.007	0.0103	0	0
8/18/2020 13:56	0.004	0.0101	0	0
8/18/2020 13:57	0.004	0.01	0	0
8/18/2020 13:58	0.018	0.0107	0	0
8/18/2020 13:59	0.004	0.0103	0	0
8/18/2020 14:00	0.004	0.0101	0	0
8/18/2020 14:01	0.004	0.0093	0	0
8/18/2020 14:02	0.004	0.0077	0	0
8/18/2020 14:03	0.034	0.0093	0	0
8/18/2020 14:04	0.01	0.0088	0	0
8/18/2020 14:05	0.005	0.0082	0	0
8/18/2020 14:06	0.007	0.0081	0	0
8/18/2020 14:07	0.005	0.0081	0	0
8/18/2020 14:08	0.005	0.0081	0	0
8/18/2020 14:09	0.006	0.0081	0	0
8/18/2020 14:10	0.006	0.008	0	0
8/18/2020 14:11	0.005	0.0081	0	0
8/18/2020 14:12	0.005	0.0081	0	0
8/18/2020 14:13	0.005	0.0073	0	0
8/18/2020 14:14	0.005	0.0073	0	0
8/18/2020 14:15	0.004	0.0073	0	0
8/18/2020 14:16	0.004	0.0073	0	0
8/18/2020 14:17	0.004	0.0073	0	0
8/18/2020 14:18	0.006	0.0055	0	0

Former Coyne Textile
CAMP Station - CHA #3
Remedial Design Construction

Timestamp	Mass Concentration Total (mg/m3)	Dustrak TWA (mg/m3)	PID (ppm)	PID TWA (ppm)
8/18/2020 14:19	0.006	0.0052	0	0
8/18/2020 14:20	0.001	0.0049	0	0
8/18/2020 14:21	0.01	0.0051	0	0
8/18/2020 14:22	0.01	0.0055	0	0
8/18/2020 14:23	0.012	0.0059	0	0
8/18/2020 14:24	0.004	0.0058	0	0
8/18/2020 14:25	0.004	0.0057	0	0
8/18/2020 14:26	0.01	0.006	0	0
8/18/2020 14:27	0.002	0.0058	0	0
8/18/2020 14:28	0	0.0055	0	0
8/18/2020 14:29	0.002	0.0053	0	0
8/18/2020 14:30	0.005	0.0053	0	0
8/18/2020 14:31	0.011	0.0058	0	0
8/18/2020 14:32	-0.001	0.0055	0	0
8/18/2020 14:33	-0.001	0.005	0	0
8/18/2020 14:34	-0.001	0.0045	0	0
8/18/2020 14:35	-0.001	0.0044	0	0
8/18/2020 14:36	-0.001	0.0037	0	0
8/18/2020 14:37	-0.001	0.0029	0	0
8/18/2020 14:38	-0.001	0.0021	0	0
8/18/2020 14:39	-0.001	0.0017	0	0
8/18/2020 14:40	-0.001	0.0014	0	0
8/18/2020 14:41	-0.001	0.0007	0	0
8/18/2020 14:42	-0.001	0.0005	0	0
8/18/2020 14:43	-0.001	0.0004	0	0
8/18/2020 14:44	-0.001	0.0002	0	0
8/18/2020 14:45	-0.001	-0.0002	0	0
8/18/2020 14:46	-0.001	-0.001	0	0
8/18/2020 14:47	-0.001	-0.001	0	0
8/18/2020 14:48	-0.001	-0.001	0	0
8/18/2020 14:49	-0.001	-0.001	0	0
8/18/2020 14:50	-0.001	-0.001	0	0
8/18/2020 14:51	-0.001	-0.001	0	0
8/18/2020 14:52	-0.001	-0.001	0	0
8/18/2020 14:53	-0.001	-0.001	0	0
8/18/2020 14:54	-0.001	-0.001	0	0
8/18/2020 14:55	-0.001	-0.001	0	0
8/18/2020 14:56	-0.001	-0.001	0	0
8/18/2020 14:57	-0.001	-0.001	0	0
8/18/2020 14:58	-0.001	-0.001	0	0
8/18/2020 14:59	-0.001	-0.001	0	0
8/18/2020 15:00	-0.001	-0.001	0	0
8/18/2020 15:01	-0.001	-0.001	0	0

Former Coyne Textile
CAMP Station - CHA #3
Remedial Design Construction

Timestamp	Mass Concentration Total (mg/m3)	Dustrak TWA (mg/m3)	PID (ppm)	PID TWA (ppm)
8/18/2020 15:02	-0.001	-0.001	0	0
8/18/2020 15:03	-0.001	-0.001	0	0
8/18/2020 15:04	-0.001	-0.001	0	0
8/18/2020 15:05	-0.001	-0.001	0	0
8/18/2020 15:06	-0.001	-0.001	0	0
8/18/2020 15:07	-0.001	-0.001	0	0
8/18/2020 15:08	-0.001	-0.001	0	0
8/18/2020 15:09	-0.001	-0.001	0	0
8/18/2020 15:10	-0.001	-0.001	0	0
8/18/2020 15:11	-0.001	-0.001	0	0
8/18/2020 15:12	-0.001	-0.001	0	0
8/18/2020 15:13	-0.001	-0.001	0	0
8/18/2020 15:14	-0.001	-0.001	0	0
8/18/2020 15:15	-0.001	-0.001	0	0
8/18/2020 15:16	-0.001	-0.001	0	0
8/18/2020 15:17	-0.001	-0.001	0	0
8/18/2020 15:18	-0.001	-0.001	0	0
8/18/2020 15:19	-0.001	-0.001	0	0
8/18/2020 15:20	-0.001	-0.001	0	0
8/18/2020 15:21	-0.001	-0.001	0	0
8/18/2020 15:22	-0.001	-0.001	0	0
8/18/2020 15:23	-0.001	-0.001	0	0
8/18/2020 15:24	-0.001	-0.001	0	0
8/18/2020 15:25	-0.001	-0.001	0	0
8/18/2020 15:26	-0.001	-0.001	0	0
8/18/2020 15:27	-0.001	-0.001	0	0
8/18/2020 15:28	-0.001	-0.001	0	0
8/18/2020 15:29	-0.001	-0.001	0	0
8/18/2020 15:30	-0.001	-0.001	0	0
8/18/2020 15:31	-0.001	-0.001	0	0
8/18/2020 15:32	-0.001	-0.001	0	0
8/18/2020 15:33	-0.001	-0.001	0	0
8/18/2020 15:34	-0.001	-0.001	0	0
8/18/2020 15:35	-0.001	-0.001	0	0
8/18/2020 15:36	-0.001	-0.001	0	0
8/18/2020 15:37	-0.001	-0.001	0	0
8/18/2020 15:38	-0.001	-0.001	0	0
8/18/2020 15:39	-0.001	-0.001	0	0
8/18/2020 15:40	-0.001	-0.001	0	0
8/18/2020 15:41	-0.001	-0.001	0	0
8/18/2020 15:42	-0.001	-0.001	0	0
8/18/2020 15:43	-0.001	-0.001	0	0
8/18/2020 15:44	-0.001	-0.001	0	0

Former Coyne Textile
CAMP Station - CHA #3
Remedial Design Construction

Timestamp	Mass Concentration Total (mg/m3)	Dustrak TWA (mg/m3)	PID (ppm)	PID TWA (ppm)
8/18/2020 15:45	-0.001	-0.001	0	0
8/18/2020 15:46	-0.001	-0.001	0	0
8/18/2020 15:47	-0.001	-0.001	0	0
8/18/2020 15:48	-0.001	-0.001	0	0
8/18/2020 15:49	-0.001	-0.001	0	0
8/18/2020 15:50	-0.001	-0.001	0	0
8/18/2020 15:51	-0.001	-0.001	0	0
8/18/2020 15:52	-0.001	-0.001	0	0
8/18/2020 15:53	-0.001	-0.001	0	0
8/18/2020 15:54	-0.001	-0.001	0	0
8/18/2020 15:55	-0.001	-0.001	0	0
8/18/2020 15:56	-0.001	-0.001	0	0
8/18/2020 15:57	-0.001	-0.001	0	0
8/18/2020 15:58	-0.001	-0.001	0	0
8/18/2020 15:59	-0.001	-0.001	0	0
8/18/2020 16:00	-0.001	-0.001	0	0
8/18/2020 16:01	-0.001	-0.001	0	0
8/18/2020 16:02	-0.001	-0.001	0	0
8/18/2020 16:03	-0.001	-0.001	0	0
8/18/2020 16:04	-0.001	-0.001	0	0
8/18/2020 16:05	-0.001	-0.001	0	0
8/18/2020 16:06	-0.001	-0.001	0	0
8/18/2020 16:07	-0.001	-0.001	0	0
8/18/2020 16:08	-0.001	-0.001	0	0
8/18/2020 16:09	-0.001	-0.001	0	0
8/18/2020 16:10	-0.001	-0.001	0	0
8/18/2020 16:11	-0.001	-0.001	0	0
8/18/2020 16:12	-0.001	-0.001	0	0
8/18/2020 16:13	-0.001	-0.001	0	0
8/18/2020 16:14	-0.001	-0.001	0	0
8/18/2020 16:15	-0.001	-0.001	0	0
8/18/2020 16:16	-0.001	-0.001	0	0
8/18/2020 16:17	-0.001	-0.001	0	0
8/18/2020 16:18	-0.001	-0.001	0	0
8/18/2020 16:19	-0.001	-0.001	0	0
8/18/2020 16:20	-0.001	-0.001	0	0
8/18/2020 16:21	-0.001	-0.001	0	0
8/18/2020 16:22	-0.001	-0.001	0	0
8/18/2020 16:23	-0.001	-0.001	0	0
8/18/2020 16:24	-0.001	-0.001	0	0
8/19/2020 6:05	0.025	0.025	0	0
8/19/2020 6:06	0.032	0.0285	0	0
8/19/2020 6:07	0.03	0.029	0	0

Former Coyne Textile
CAMP Station - CHA #3
Remedial Design Construction

Timestamp	Mass Concentration Total (mg/m3)	Dustrak TWA (mg/m3)	PID (ppm)	PID TWA (ppm)
8/19/2020 6:08	0.011	0.0245	0	0
8/19/2020 6:09	0.027	0.025	0	0
8/19/2020 6:10	0.033	0.0263	0	0
8/19/2020 6:11	0.076	0.0334	0	0
8/19/2020 6:12	0.024	0.0323	0	0
8/19/2020 6:13	0.012	0.03	0	0
8/19/2020 6:14	0.012	0.0282	0	0
8/19/2020 6:15	0.011	0.0266	0	0
8/19/2020 6:16	0.011	0.0253	0	0
8/19/2020 6:17	0.253	0.0428	0	0
8/19/2020 6:18	0.026	0.0416	0	0
8/19/2020 6:19	0.013	0.0397	0	0
8/19/2020 6:20	0.036	0.0405	0	0
8/19/2020 6:21	0.012	0.0391	0	0
8/19/2020 6:22	0.022	0.0386	0	0
8/19/2020 6:23	0.021	0.0393	0	0
8/19/2020 6:24	0.011	0.0382	0	0
8/19/2020 6:25	0.012	0.0368	0	0
8/19/2020 6:26	0.354	0.0553	0	0
8/19/2020 6:27	0.443	0.0833	0	0
8/19/2020 6:28	0.267	0.1003	0	0
8/19/2020 6:29	0.05	0.1028	0	0
8/19/2020 6:30	0.095	0.1084	0	0
8/19/2020 6:31	0.053	0.1112	0	0
8/19/2020 6:32	0.014	0.0953	0	0
8/19/2020 6:33	0.018	0.0947	0	0
8/19/2020 6:34	0.015	0.0949	0	0
8/19/2020 6:35	0.016	0.0935	0	0
8/19/2020 6:36	0.019	0.094	0	0
8/19/2020 6:37	0.092	0.0987	0	0
8/19/2020 6:38	0.131	0.106	0	0
8/19/2020 6:39	0.015	0.1063	0	0
8/19/2020 6:40	0.017	0.1066	0	0
8/19/2020 6:41	0.016	0.0841	0	0
8/19/2020 6:42	0.033	0.0567	0	0
8/19/2020 6:43	0.026	0.0407	0	0
8/19/2020 6:44	0.021	0.0387	0	0
8/19/2020 6:45	0.028	0.0343	0	0
8/19/2020 6:46	0.068	0.0353	0	0
8/19/2020 6:47	0.054	0.0379	0	0
8/19/2020 6:48	0.019	0.038	0	0
8/19/2020 6:49	0.011	0.0377	0	0
8/19/2020 6:50	0.012	0.0375	0	0

Former Coyne Textile
CAMP Station - CHA #3
Remedial Design Construction

Timestamp	Mass Concentration Total (mg/m3)	Dustrak TWA (mg/m3)	PID (ppm)	PID TWA (ppm)
8/19/2020 6:51	0.017	0.0373	0	0
8/19/2020 6:52	0.012	0.032	0	0
8/19/2020 6:53	0.011	0.024	0	0
8/19/2020 6:54	0.011	0.0237	0	0
8/19/2020 6:55	0.013	0.0235	0	0
8/19/2020 6:56	0.031	0.0245	0	0
8/19/2020 6:57	0.014	0.0232	0	0
8/19/2020 6:58	0.01	0.0221	0	0
8/19/2020 6:59	0.01	0.0214	0	0
8/19/2020 7:00	0.01	0.0202	0	0
8/19/2020 7:01	0.01	0.0163	0	0
8/19/2020 7:02	0.01	0.0134	0	0
8/19/2020 7:03	0.01	0.0128	0	0
8/19/2020 7:04	0.01	0.0127	0	0
8/19/2020 7:05	0.01	0.0126	0	0
8/19/2020 7:06	0.012	0.0123	0	0
8/19/2020 7:07	0.014	0.0124	0	0
8/19/2020 7:08	0.016	0.0127	0	0
8/19/2020 7:09	0.022	0.0135	0	0
8/19/2020 7:10	0.019	0.0139	0	0
8/19/2020 7:11	0.016	0.0129	0	0
8/19/2020 7:12	0.265	0.0296	0	0
8/19/2020 7:13	0.171	0.0403	0	0
8/19/2020 7:14	0.051	0.0431	0	0
8/19/2020 7:15	0.177	0.0542	0	0
8/19/2020 7:16	0.57	0.0915	0	0
8/19/2020 7:17	0.02	0.0922	0	0
8/19/2020 7:18	0.028	0.0934	0	0
8/19/2020 7:19	0.044	0.0957	0	0
8/19/2020 7:20	0.012	0.0958	0	0
8/19/2020 7:21	0.021	0.0964	0	0
8/19/2020 7:22	0.025	0.0971	0	0
8/19/2020 7:23	0.028	0.0979	0	0
8/19/2020 7:24	0.222	0.1113	0	0
8/19/2020 7:25	0.168	0.1212	0	0
8/19/2020 7:26	0.017	0.1213	0	0
8/19/2020 7:27	0.019	0.1049	0	0
8/19/2020 7:28	0.254	0.1104	0	0
8/19/2020 7:29	0.128	0.1155	0	0
8/19/2020 7:30	0.018	0.1049	0	0
8/19/2020 7:31	0.011	0.0677	0	0
8/19/2020 7:32	0.012	0.0671	0	0
8/19/2020 7:33	0.012	0.0661	0	0

Former Coyne Textile
CAMP Station - CHA #3
Remedial Design Construction

Timestamp	Mass Concentration Total (mg/m3)	Dustrak TWA (mg/m3)	PID (ppm)	PID TWA (ppm)
8/19/2020 7:34	0.018	0.0643	0	0
8/19/2020 7:35	0.024	0.0651	0	0
8/19/2020 7:36	0.041	0.0665	0	0
8/19/2020 7:37	0.017	0.0659	0	0
8/19/2020 7:38	0.011	0.0648	0	0
8/19/2020 7:39	0.01	0.0507	0	0
8/19/2020 7:40	0.011	0.0402	0	0
8/19/2020 7:41	0.013	0.0399	0	0
8/19/2020 7:42	0.011	0.0394	0	0
8/19/2020 7:43	0.012	0.0233	0	0
8/19/2020 7:44	0.013	0.0156	0	0
8/19/2020 7:45	0.015	0.0154	0	0
8/19/2020 7:46	0.023	0.0162	0	0
8/19/2020 7:47	0.163	0.0263	0	0
8/19/2020 7:48	0.047	0.0286	0	0
8/19/2020 7:49	0.017	0.0285	0	0
8/19/2020 7:50	0.009	0.0275	0	0
8/19/2020 7:51	0.008	0.0253	0	0
8/19/2020 7:52	0.091	0.0303	0	0
8/19/2020 7:53	0.131	0.0383	0	0
8/19/2020 7:54	0.01	0.0383	0	0
8/19/2020 7:55	0.008	0.0381	0	0
8/19/2020 7:56	0.024	0.0388	0	0
8/19/2020 7:57	0.042	0.0409	0	0
8/19/2020 7:58	0.009	0.0407	0	0
8/19/2020 7:59	0.007	0.0403	0	0
8/19/2020 8:00	0.007	0.0397	0	0
8/19/2020 8:01	0.009	0.0388	0	0
8/19/2020 8:02	0.014	0.0289	0	0
8/19/2020 8:03	0.008	0.0263	0	0
8/19/2020 8:04	0.007	0.0256	0	0
8/19/2020 8:05	0.007	0.0255	0	0
8/19/2020 8:06	0.007	0.0254	0	0
8/19/2020 8:07	0.007	0.0198	0	0
8/19/2020 8:08	0.006	0.0115	0	0
8/19/2020 8:09	0.008	0.0113	0	0
8/19/2020 8:10	0.009	0.0114	0	0
8/19/2020 8:11	0.007	0.0103	0	0
8/19/2020 8:12	0.007	0.0079	0	0
8/19/2020 8:13	0.007	0.0078	0	0
8/19/2020 8:14	0.007	0.0078	0	0
8/19/2020 8:15	0.007	0.0078	0	0
8/19/2020 8:16	0.007	0.0077	0	0

Former Coyne Textile
CAMP Station - CHA #3
Remedial Design Construction

Timestamp	Mass Concentration Total (mg/m3)	Dustrak TWA (mg/m3)	PID (ppm)	PID TWA (ppm)
8/19/2020 8:17	0.007	0.0072	0	0
8/19/2020 8:18	0.007	0.0071	0	0
8/19/2020 8:19	0.006	0.0071	0	0
8/19/2020 8:20	0.006	0.007	0	0
8/19/2020 8:21	0.006	0.0069	0	0
8/19/2020 8:22	0.006	0.0069	0	0
8/19/2020 8:23	0.006	0.0069	0	0
8/19/2020 8:24	0.006	0.0067	0	0
8/19/2020 8:25	0.007	0.0066	0	0
8/19/2020 8:26	0.006	0.0065	0	0
8/19/2020 8:27	0.006	0.0065	0	0
8/19/2020 8:28	0.014	0.0069	0	0
8/19/2020 8:29	0.017	0.0076	0	0
8/19/2020 8:30	0.006	0.0075	0	0
8/19/2020 8:31	0.019	0.0083	0	0
8/19/2020 8:32	0.022	0.0093	0	0
8/19/2020 8:33	0.007	0.0093	0	0
8/19/2020 8:34	0.006	0.0093	0	0
8/19/2020 8:35	0.007	0.0094	0	0
8/19/2020 8:36	0.008	0.0095	0	0
8/19/2020 8:37	0.008	0.0097	0	0
8/19/2020 8:38	0.013	0.0101	0	0
8/19/2020 8:39	0.015	0.0107	0	0
8/19/2020 8:40	0.007	0.0107	0	0
8/19/2020 8:41	0.006	0.0107	0	0
8/19/2020 8:42	0.007	0.0108	0	0
8/19/2020 8:43	0.01	0.0105	0	0
8/19/2020 8:44	0.015	0.0104	0	0
8/19/2020 8:45	0.012	0.0108	0	0
8/19/2020 8:46	0.007	0.01	0	0
8/19/2020 8:47	0.009	0.0091	0	0
8/19/2020 8:48	0.008	0.0092	0	0
8/19/2020 8:49	0.008	0.0093	0	0
8/19/2020 8:50	0.009	0.0095	0	0
8/19/2020 8:51	0.008	0.0095	0	0
8/19/2020 8:52	0.011	0.0097	0	0
8/19/2020 8:53	0.011	0.0095	0	0
8/19/2020 8:54	0.007	0.009	0	0
8/19/2020 8:55	0.006	0.0089	0	0
8/19/2020 8:56	0.012	0.0093	0	0
8/19/2020 8:57	0.01	0.0095	0	0
8/19/2020 8:58	0.007	0.0093	0	0
8/19/2020 8:59	0.007	0.0088	0	0

Former Coyne Textile
CAMP Station - CHA #3
Remedial Design Construction

Timestamp	Mass Concentration Total (mg/m3)	Dustrak TWA (mg/m3)	PID (ppm)	PID TWA (ppm)
8/19/2020 9:00	0.007	0.0085	0	0
8/19/2020 9:01	0.01	0.0087	0	0
8/19/2020 9:02	0.008	0.0086	0	0
8/19/2020 9:03	0.007	0.0085	0	0
8/19/2020 9:04	0.007	0.0085	0	0
8/19/2020 9:05	0.007	0.0083	0	0
8/19/2020 9:06	0.007	0.0083	0	0
8/19/2020 9:07	0.007	0.008	0	0
8/19/2020 9:08	0.007	0.0077	0	0
8/19/2020 9:09	0.007	0.0077	0	0
8/19/2020 9:10	0.012	0.0081	0	0
8/19/2020 9:11	0.01	0.008	0	0
8/19/2020 9:12	0.007	0.0078	0	0
8/19/2020 9:13	0.007	0.0078	0	0
8/19/2020 9:14	0.007	0.0078	0	0
8/19/2020 9:15	0.007	0.0078	0	0
8/19/2020 9:16	0.009	0.0077	0	0
8/19/2020 9:17	0.008	0.0077	0	0
8/19/2020 9:18	0.008	0.0078	0	0
8/19/2020 9:19	0.007	0.0078	0	0
8/19/2020 9:20	0.007	0.0078	0	0
8/19/2020 9:21	0.008	0.0079	0	0
8/19/2020 9:22	0.007	0.0079	0	0
8/19/2020 9:23	0.007	0.0079	0	0
8/19/2020 9:24	0.009	0.008	0	0
8/19/2020 9:25	0.009	0.0078	0	0
8/19/2020 9:26	0.043	0.01	0	0
8/19/2020 9:27	0.01	0.0102	0	0
8/19/2020 9:28	0.007	0.0102	0	0
8/19/2020 9:29	0.008	0.0103	0	0
8/19/2020 9:30	0.008	0.0103	0	0
8/19/2020 9:31	0.008	0.0103	0	0
8/19/2020 9:32	0.007	0.0102	0	0
8/19/2020 9:33	0.007	0.0101	0	0
8/19/2020 9:34	0.008	0.0102	0	0
8/19/2020 9:35	0.008	0.0103	0	0
8/19/2020 9:36	0.008	0.0103	0	0
8/19/2020 9:37	0.01	0.0105	0	0
8/19/2020 9:38	0.009	0.0106	0	0
8/19/2020 9:39	0.01	0.0107	0	0
8/19/2020 9:40	0.008	0.0106	0	0
8/19/2020 9:41	0.007	0.0082	0	0
8/19/2020 9:42	0.007	0.008	0	0

Former Coyne Textile
CAMP Station - CHA #3
Remedial Design Construction

Timestamp	Mass Concentration Total (mg/m3)	Dustrak TWA (mg/m3)	PID (ppm)	PID TWA (ppm)
8/19/2020 9:43	0.007	0.008	0	0
8/19/2020 9:44	0.007	0.0079	0	0
8/19/2020 9:45	0.009	0.008	0	0
8/19/2020 9:46	0.009	0.0081	0	0
8/19/2020 9:47	0.01	0.0083	0	0
8/19/2020 9:48	0.012	0.0086	0	0
8/19/2020 9:49	0.015	0.0091	0	0
8/19/2020 9:50	0.017	0.0097	0	0
8/19/2020 9:51	0.018	0.0103	0	0
8/19/2020 9:52	0.017	0.0108	0	0
8/19/2020 9:53	0.016	0.0113	0	0
8/19/2020 9:54	0.014	0.0115	0	0
8/19/2020 9:55	0.014	0.0119	0	0
8/19/2020 9:56	0.012	0.0123	0	0
8/19/2020 9:57	0.01	0.0125	0	0
8/19/2020 9:58	0.009	0.0126	0	0
8/19/2020 9:59	0.023	0.0137	0	0
8/19/2020 10:00	0.009	0.0137	0	0
8/19/2020 10:01	0.018	0.0143	0	0
8/19/2020 10:02	0.032	0.0157	0	0
8/19/2020 10:03	0.014	0.0159	0	0
8/19/2020 10:04	0.021	0.0163	0	0
8/19/2020 10:05	0.023	0.0167	0	0
8/19/2020 10:06	0.008	0.016	0	0
8/19/2020 10:07	0.008	0.0154	0	0
8/19/2020 10:08	0.008	0.0149	0	0
8/19/2020 10:09	0.008	0.0145	0	0
8/19/2020 10:10	0.007	0.014	0	0
8/19/2020 10:11	0.013	0.0141	0	0
8/19/2020 10:12	0.012	0.0142	0	0
8/19/2020 10:13	0.009	0.0142	0	0
8/19/2020 10:14	0.008	0.0132	0	0
8/19/2020 10:15	0.007	0.0131	0	0
8/19/2020 10:16	0.02	0.0132	0	0
8/19/2020 10:17	0.01	0.0117	0	0
8/19/2020 10:18	0.009	0.0114	0	0
8/19/2020 10:19	0.008	0.0105	0	0
8/19/2020 10:20	0.009	0.0096	0	0
8/19/2020 10:21	0.007	0.0095	0	0
8/19/2020 10:22	0.007	0.0095	0	0
8/19/2020 10:23	0.008	0.0095	0	0
8/19/2020 10:24	0.01	0.0096	0	0
8/19/2020 10:25	0.008	0.0097	0	0

Former Coyne Textile
CAMP Station - CHA #3
Remedial Design Construction

Timestamp	Mass Concentration Total (mg/m3)	Dustrak TWA (mg/m3)	PID (ppm)	PID TWA (ppm)
8/19/2020 10:26	0.007	0.0093	0	0
8/19/2020 10:27	0.007	0.0089	0	0
8/19/2020 10:28	0.007	0.0088	0	0
8/19/2020 10:29	0.007	0.0087	0	0
8/19/2020 10:30	0.007	0.0087	0	0
8/19/2020 10:31	0.007	0.0079	0	0
8/19/2020 10:32	0.009	0.0078	0	0
8/19/2020 10:33	0.01	0.0079	0	0
8/19/2020 10:34	0.008	0.0079	0	0
8/19/2020 10:35	0.008	0.0078	0	0
8/19/2020 10:36	0.008	0.0079	0	0
8/19/2020 10:37	0.009	0.008	0	0
8/19/2020 10:38	0.016	0.0085	0	0
8/19/2020 10:39	0.01	0.0085	0	0
8/19/2020 10:40	0.008	0.0085	0	0
8/19/2020 10:41	0.012	0.0089	0	0
8/19/2020 10:42	0.011	0.0091	0	0
8/19/2020 10:43	0.009	0.0093	0	0
8/19/2020 10:44	0.011	0.0095	0	0
8/19/2020 10:45	0.013	0.0099	0	0
8/19/2020 10:46	0.009	0.0101	0	0
8/19/2020 10:47	0.009	0.0101	0	0
8/19/2020 10:48	0.009	0.01	0	0
8/19/2020 10:49	0.01	0.0101	0	0
8/19/2020 10:50	0.009	0.0102	0	0
8/19/2020 10:51	0.007	0.0101	0	0
8/19/2020 10:52	0.008	0.0101	0	0
8/19/2020 10:53	0.01	0.0097	0	0
8/19/2020 10:54	0.008	0.0095	0	0
8/19/2020 10:55	0.01	0.0097	0	0
8/19/2020 10:56	0.007	0.0093	0	0
8/19/2020 10:57	0.008	0.0091	0	0
8/19/2020 10:58	0.006	0.0089	0	0
8/19/2020 10:59	0.007	0.0087	0	0
8/19/2020 11:00	0.007	0.0083	0	0
8/19/2020 11:01	0.008	0.0082	0	0
8/19/2020 11:02	0.008	0.0081	0	0
8/19/2020 11:03	0.009	0.0081	0	0
8/19/2020 11:04	0.009	0.0081	0	0
8/19/2020 11:05	0.007	0.0079	0	0
8/19/2020 11:06	0.011	0.0082	0	0
8/19/2020 11:07	0.01	0.0083	0	0
8/19/2020 11:08	0.007	0.0081	0	0

Former Coyne Textile
CAMP Station - CHA #3
Remedial Design Construction

Timestamp	Mass Concentration Total (mg/m3)	Dustrak TWA (mg/m3)	PID (ppm)	PID TWA (ppm)
8/19/2020 11:09	0.007	0.0081	0	0
8/19/2020 11:10	0.006	0.0078	0	0
8/19/2020 11:11	0.005	0.0077	0	0
8/19/2020 11:12	0.007	0.0076	0	0
8/19/2020 11:13	0.007	0.0077	0	0
8/19/2020 11:14	0.006	0.0076	0	0
8/19/2020 11:15	0.006	0.0075	0	0
8/19/2020 11:16	0.006	0.0074	0	0
8/19/2020 11:17	0.006	0.0073	0	0
8/19/2020 11:18	0.012	0.0075	0	0
8/19/2020 11:19	0.008	0.0074	0	0
8/19/2020 11:20	0.006	0.0073	0	0
8/19/2020 11:21	0.006	0.007	0	0
8/19/2020 11:22	0.007	0.0068	0	0
8/19/2020 11:23	0.007	0.0068	0	0
8/19/2020 11:24	0.007	0.0068	0	0
8/19/2020 11:25	0.007	0.0069	0	0
8/19/2020 11:26	0.007	0.007	0	0
8/19/2020 11:27	0.009	0.0071	0	0
8/19/2020 11:28	0.009	0.0073	0	0
8/19/2020 11:29	0.008	0.0074	0	0
8/19/2020 11:30	0.009	0.0076	0	0
8/19/2020 11:31	0.013	0.0081	0	0
8/19/2020 11:32	0.009	0.0083	0	0
8/19/2020 11:33	0.009	0.0081	0	0
8/19/2020 11:34	0.012	0.0083	0	0
8/19/2020 11:35	0.013	0.0088	0	0
8/19/2020 11:36	0.012	0.0092	0	0
8/19/2020 11:37	0.013	0.0096	0	0
8/19/2020 11:38	0.01	0.0098	0	0
8/19/2020 11:39	0.009	0.0099	0	0
8/19/2020 11:40	0.009	0.0101	0	0
8/19/2020 11:41	0.007	0.0101	0	0
8/19/2020 11:42	0.007	0.0099	0	0
8/19/2020 11:43	0.008	0.0099	0	0
8/19/2020 11:44	0.007	0.0098	0	0
8/19/2020 11:45	0.006	0.0096	0	0
8/19/2020 11:46	0.007	0.0092	0	0
8/19/2020 11:47	0.007	0.0091	0	0
8/19/2020 11:48	0.008	0.009	0	0
8/19/2020 11:49	0.1	0.0149	0	0
8/19/2020 11:50	0.016	0.0151	0	0
8/19/2020 11:51	0.01	0.0149	0	0

Former Coyne Textile
CAMP Station - CHA #3
Remedial Design Construction

Timestamp	Mass Concentration Total (mg/m3)	Dustrak TWA (mg/m3)	PID (ppm)	PID TWA (ppm)
8/19/2020 11:52	0.007	0.0145	0	0
8/19/2020 11:53	0.006	0.0143	0	0
8/19/2020 11:54	0.006	0.0141	0	0
8/19/2020 11:55	0.006	0.0139	0	0
8/19/2020 11:56	0.005	0.0137	0	0
8/19/2020 11:57	0.029	0.0152	0	0
8/19/2020 11:58	0.006	0.0151	0	0
8/19/2020 11:59	0.006	0.015	0	0
8/19/2020 12:00	0.005	0.0149	0	0
8/19/2020 12:01	0.005	0.0148	0	0
8/19/2020 12:02	0.005	0.0147	0	0
8/19/2020 12:03	0.006	0.0145	0	0
8/19/2020 12:04	0.005	0.0082	0	0
8/19/2020 12:05	0.004	0.0074	0	0
8/19/2020 12:06	0.005	0.0071	0	0
8/19/2020 12:07	0.005	0.0069	0	0
8/19/2020 12:08	0.005	0.0069	0	0
8/19/2020 12:09	0.008	0.007	0	0
8/19/2020 12:10	0.011	0.0073	0	0
8/19/2020 12:11	0.009	0.0076	0	0
8/19/2020 12:12	0.005	0.006	0	0
8/19/2020 12:13	0.01	0.0063	0	0
8/19/2020 12:14	0.006	0.0063	0	0
8/19/2020 12:15	0.004	0.0062	0	0
8/19/2020 12:16	0.004	0.0061	0	0
8/19/2020 12:17	0.177	0.0176	0	0
8/19/2020 12:18	0.095	0.0235	0	0
8/19/2020 12:19	0.006	0.0236	0	0
8/19/2020 12:20	0.006	0.0237	0	0
8/19/2020 12:21	0.009	0.024	0	0
8/19/2020 12:22	0.014	0.0246	0	0
8/19/2020 12:23	0.014	0.0252	0	0
8/19/2020 12:24	0.009	0.0253	0	0
8/19/2020 12:25	0.015	0.0255	0	0
8/19/2020 12:26	0.013	0.0258	0	0
8/19/2020 12:27	0.051	0.0289	0	0
8/19/2020 12:28	0.011	0.0289	0	0
8/19/2020 12:29	0.005	0.0289	0	0
8/19/2020 12:30	0.005	0.0289	0	0
8/19/2020 12:31	0.005	0.029	0	0
8/19/2020 12:32	0.007	0.0177	0	0
8/19/2020 12:33	0.007	0.0118	0	0
8/19/2020 12:34	0.004	0.0117	0	0

Former Coyne Textile
CAMP Station - CHA #3
Remedial Design Construction

Timestamp	Mass Concentration Total (mg/m3)	Dustrak TWA (mg/m3)	PID (ppm)	PID TWA (ppm)
8/19/2020 12:35	0.005	0.0116	0	0
8/19/2020 12:36	0.006	0.0114	0	0
8/19/2020 12:37	0.005	0.0108	0	0
8/19/2020 12:38	0.005	0.0102	0	0
8/19/2020 12:39	0.005	0.0099	0	0
8/19/2020 12:40	0.005	0.0093	0	0
8/19/2020 12:41	0.005	0.0087	0	0
8/19/2020 12:42	0.005	0.0057	0	0
8/19/2020 12:43	0.005	0.0053	0	0
8/19/2020 12:44	0.004	0.0052	0	0
8/19/2020 12:45	0.005	0.0052	0	0
8/19/2020 12:46	0.005	0.0052	0	0
8/19/2020 12:47	0.005	0.0051	0	0
8/19/2020 12:48	0.005	0.0049	0	0
8/19/2020 12:49	0.009	0.0053	0	0
8/19/2020 12:50	0.005	0.0053	0	0
8/19/2020 12:51	0.007	0.0053	0	0
8/19/2020 12:52	0.007	0.0055	0	0
8/19/2020 12:53	0.006	0.0055	0	0
8/19/2020 12:54	0.009	0.0058	0	0
8/19/2020 12:55	0.005	0.0058	0	0
8/19/2020 12:56	0.006	0.0059	0	0
8/19/2020 12:57	0.009	0.0061	0	0
8/19/2020 12:58	0.005	0.0061	0	0
8/19/2020 12:59	0.005	0.0062	0	0
8/19/2020 13:00	0.005	0.0062	0	0
8/19/2020 13:01	0.004	0.0061	0	0
8/19/2020 13:02	0.007	0.0063	0	0
8/19/2020 13:03	0.006	0.0063	0	0
8/19/2020 13:04	0.005	0.0061	0	0
8/19/2020 13:05	0.004	0.006	0	0
8/19/2020 13:06	0.004	0.0058	0	0
8/19/2020 13:07	0.004	0.0056	0	0
8/19/2020 13:08	0.004	0.0055	0	0
8/19/2020 13:09	0.003	0.0051	0	0
8/19/2020 13:10	0.003	0.0049	0	0
8/19/2020 13:11	0.004	0.0048	0	0
8/19/2020 13:12	0.004	0.0045	0	0
8/19/2020 13:13	0.004	0.0044	0	0
8/19/2020 13:14	0.004	0.0043	0	0
8/19/2020 13:15	0.004	0.0043	0	0
8/19/2020 13:16	0.004	0.0043	0	0
8/19/2020 13:17	0.016	0.0049	0	0

Former Coyne Textile
CAMP Station - CHA #3
Remedial Design Construction

Timestamp	Mass Concentration Total (mg/m3)	Dustrak TWA (mg/m3)	PID (ppm)	PID TWA (ppm)
8/19/2020 13:18	0.007	0.0049	0	0
8/19/2020 13:19	0.005	0.0049	0	0
8/19/2020 13:20	0.028	0.0065	0	0
8/19/2020 13:21	0.009	0.0069	0	0
8/19/2020 13:22	0.004	0.0069	0	0
8/19/2020 13:23	0.041	0.0093	0	0
8/19/2020 13:24	0.021	0.0105	0	0
8/19/2020 13:25	0.007	0.0108	0	0
8/19/2020 13:26	0.006	0.0109	0	0
8/19/2020 13:27	0.007	0.0111	0	0
8/19/2020 13:28	0.006	0.0113	0	0
8/19/2020 13:29	0.005	0.0113	0	0
8/19/2020 13:30	0.008	0.0116	0	0
8/19/2020 13:31	0.007	0.0118	0	0
8/19/2020 13:32	0.007	0.0112	0	0
8/19/2020 13:33	0.007	0.0112	0	0
8/19/2020 13:34	0.008	0.0114	0	0
8/19/2020 13:35	0.006	0.0099	0	0
8/19/2020 13:36	0.004	0.0096	0	0
8/19/2020 13:37	0.004	0.0096	0	0
8/19/2020 13:38	0.007	0.0073	0	0
8/19/2020 13:39	0.004	0.0062	0	0
8/19/2020 13:40	0.003	0.0059	0	0
8/19/2020 13:41	0.003	0.0057	0	0
8/19/2020 13:42	0.003	0.0055	0	0
8/19/2020 13:43	0.003	0.0053	0	0
8/19/2020 13:44	0.004	0.0052	0	0
8/19/2020 13:45	0.004	0.0049	0	0
8/19/2020 13:46	0.003	0.0047	0	0
8/19/2020 13:47	0.006	0.0046	0	0
8/19/2020 13:48	0.004	0.0044	0	0
8/19/2020 13:49	0.009	0.0045	0	0
8/19/2020 13:50	0.008	0.0046	0	0
8/19/2020 13:51	0.004	0.0046	0	0
8/19/2020 13:52	0.003	0.0045	0	0
8/19/2020 13:53	0.003	0.0043	0	0
8/19/2020 13:54	0.003	0.0042	0	0
8/19/2020 13:55	0.006	0.0044	0	0
8/19/2020 13:56	0.005	0.0045	0	0
8/19/2020 13:57	0.01	0.005	0	0
8/19/2020 13:58	0.005	0.0051	0	0
8/19/2020 13:59	0.003	0.0051	0	0
8/19/2020 14:00	0.002	0.0049	0	0

Former Coyne Textile
CAMP Station - CHA #3
Remedial Design Construction

Timestamp	Mass Concentration Total (mg/m3)	Dustrak TWA (mg/m3)	PID (ppm)	PID TWA (ppm)
8/19/2020 14:01	0.002	0.0049	0	0
8/19/2020 14:02	0.003	0.0047	0	0
8/19/2020 14:03	0.002	0.0045	0	0
8/19/2020 14:04	0.003	0.0041	0	0
8/19/2020 14:05	0.018	0.0048	0	0
8/19/2020 14:06	0.005	0.0049	0	0
8/19/2020 14:07	0.004	0.0049	0	0
8/19/2020 14:08	0.026	0.0065	0	0
8/19/2020 14:09	0.003	0.0065	0	0
8/19/2020 14:10	0.004	0.0063	0	0
8/19/2020 14:11	0.005	0.0063	0	0
8/19/2020 14:12	0.016	0.0067	0	0
8/19/2020 14:13	0.012	0.0072	0	0
8/19/2020 14:14	0.004	0.0073	0	0
8/19/2020 14:15	0.005	0.0075	0	0
8/19/2020 14:16	0.003	0.0075	0	0
8/19/2020 14:17	0.004	0.0076	0	0
8/19/2020 14:18	0.004	0.0077	0	0
8/19/2020 14:19	0.003	0.0077	0	0
8/19/2020 14:20	0.003	0.0067	0	0
8/19/2020 14:21	0.006	0.0068	0	0
8/19/2020 14:22	0.004	0.0068	0	0
8/19/2020 14:23	0.002	0.0052	0	0
8/19/2020 14:24	0.003	0.0052	0	0
8/19/2020 14:25	0.002	0.0051	0	0
8/19/2020 14:26	0.004	0.005	0	0
8/19/2020 14:27	0.002	0.0041	0	0
8/19/2020 14:28	0.003	0.0035	0	0
8/19/2020 14:29	0.003	0.0034	0	0
8/19/2020 14:30	0.002	0.0032	0	0
8/19/2020 14:31	0.002	0.0031	0	0
8/19/2020 14:32	0.002	0.003	0	0
8/19/2020 14:33	0.003	0.0029	0	0
8/19/2020 14:34	0.004	0.003	0	0
8/19/2020 14:35	0.029	0.0047	0	0
8/19/2020 14:36	0.004	0.0046	0	0
8/19/2020 14:37	0.004	0.0046	0	0
8/19/2020 14:38	0.042	0.0073	0	0
8/19/2020 14:39	0.181	0.0191	0	0
8/19/2020 14:40	0.079	0.0243	0	0
8/19/2020 14:41	0.106	0.0311	0	0
8/19/2020 14:42	0.036	0.0333	0	0
8/19/2020 14:43	0.091	0.0392	0	0

Former Coyne Textile
CAMP Station - CHA #3
Remedial Design Construction

Timestamp	Mass Concentration Total (mg/m3)	Dustrak TWA (mg/m3)	PID (ppm)	PID TWA (ppm)
8/19/2020 14:44	0.011	0.0397	0	0
8/19/2020 14:45	0.052	0.0431	0	0
8/19/2020 14:46	0.047	0.0461	0	0
8/19/2020 14:47	0.013	0.0468	0	0
8/19/2020 14:48	0.049	0.0499	0	0
8/19/2020 14:49	0.032	0.0517	0	0
8/19/2020 14:50	0.043	0.0527	0	0
8/19/2020 14:51	0.014	0.0533	0	0
8/19/2020 14:52	0.01	0.0537	0	0
8/19/2020 14:53	0.022	0.0524	0	0
8/19/2020 14:54	0.019	0.0416	0	0
8/19/2020 14:55	0.035	0.0387	0	0
8/19/2020 14:56	0.009	0.0322	0	0
8/19/2020 14:57	0.009	0.0304	0	0
8/19/2020 14:58	0.018	0.0255	0	0
8/19/2020 14:59	0.015	0.0258	0	0
8/19/2020 15:00	0.016	0.0234	0	0
8/19/2020 15:01	0.049	0.0235	0	0
8/19/2020 15:02	0.059	0.0266	0	0
8/19/2020 15:03	0.025	0.025	0	0
8/19/2020 15:04	0.065	0.0272	0	0
8/19/2020 15:05	0.007	0.0248	0	0
8/19/2020 15:06	0.003	0.0241	0	0
8/19/2020 15:07	0.009	0.024	0	0
8/19/2020 15:08	0.013	0.0234	0	0
8/19/2020 15:09	0.036	0.0245	0	0
8/19/2020 15:10	0.026	0.0239	0	0
8/19/2020 15:11	0.006	0.0237	0	0
8/19/2020 15:12	0.001	0.0232	0	0
8/19/2020 15:13	0.03	0.024	0	0
8/19/2020 15:14	0.023	0.0245	0	0
8/19/2020 15:15	0.005	0.0238	0	0
8/19/2020 15:16	0.009	0.0211	0	0
8/19/2020 15:17	0.023	0.0187	0	0
8/19/2020 15:18	0.006	0.0175	0	0
8/19/2020 15:19	0.01	0.0138	0	0
8/19/2020 15:20	0.008	0.0139	0	0
8/19/2020 15:21	0.005	0.014	0	0
8/19/2020 15:22	0.004	0.0137	0	0
8/19/2020 15:23	0.006	0.0132	0	0
8/19/2020 15:24	0.007	0.0113	0	0
8/19/2020 15:25	0.004	0.0098	0	0
8/19/2020 15:26	0.002	0.0095	0	0

Former Coyne Textile
CAMP Station - CHA #3
Remedial Design Construction

Timestamp	Mass Concentration Total (mg/m3)	Dustrak TWA (mg/m3)	PID (ppm)	PID TWA (ppm)
8/19/2020 15:27	0.005	0.0098	0	0
8/19/2020 15:28	0.004	0.0081	0	0
8/19/2020 15:29	0.003	0.0067	0	0
8/19/2020 15:30	0.014	0.0073	0	0
8/19/2020 15:31	0.018	0.0079	0	0
8/19/2020 15:32	0.002	0.0065	0	0
8/19/2020 15:33	0.01	0.0068	0	0
8/19/2020 15:34	0.008	0.0067	0	0
8/19/2020 15:35	0.003	0.0063	0	0
8/19/2020 15:36	0.019	0.0073	0	0
8/19/2020 15:37	0.002	0.0071	0	0
8/19/2020 15:38	0.002	0.0069	0	0
8/19/2020 15:39	0.009	0.007	0	0
8/19/2020 15:40	0.001	0.0068	0	0
8/20/2020 6:44	0.153	0.153	0	0
8/20/2020 6:45	0.008	0.0805	0	0
8/20/2020 6:46	0.007	0.056	0	0
8/20/2020 6:49	0.007	0.0438	0	0
8/20/2020 6:50	0.006	0.0362	0	0
8/20/2020 6:51	0.006	0.0312	0	0
8/20/2020 6:52	0.356	0.0776	0	0
8/20/2020 6:53	0.007	0.0688	0	0
8/20/2020 6:54	0.006	0.0618	0	0
8/20/2020 6:55	0.007	0.0563	0	0
8/20/2020 6:56	0.007	0.0518	0	0
8/20/2020 6:57	0.012	0.0485	0	0
8/20/2020 6:58	0.012	0.0457	0	0
8/20/2020 6:59	0.097	0.0414	0	0
8/20/2020 7:00	0.053	0.0448	0	0
8/20/2020 7:01	0.005	0.0447	0	0
8/20/2020 7:03	0.004	0.0418	0	0
8/20/2020 7:04	0.006	0.0417	0	0
8/20/2020 7:06	0.006	0.0417	0	0
8/20/2020 7:07	0.006	0.0167	0	0
8/20/2020 7:08	0.006	0.0166	0	0
8/20/2020 7:09	0.007	0.0167	0	0
8/20/2020 7:10	0.01	0.0169	0	0
8/20/2020 7:11	0.007	0.0169	0	0
8/20/2020 7:12	0.051	0.0197	0	0
8/20/2020 7:13	0.091	0.0254	0	0
8/20/2020 7:14	0.027	0.0204	0	0
8/20/2020 7:15	0.008	0.0171	0	0
8/20/2020 7:16	0.025	0.0186	0	0

Former Coyne Textile
CAMP Station - CHA #3
Remedial Design Construction

Timestamp	Mass Concentration Total (mg/m3)	Dustrak TWA (mg/m3)	PID (ppm)	PID TWA (ppm)
8/20/2020 7:17	0.006	0.0177	0	0
8/20/2020 7:18	0.008	0.018	0	0
8/20/2020 7:19	0.007	0.0181	0	0
8/20/2020 7:20	0.006	0.0181	0	0
8/20/2020 7:21	0.005	0.018	0	0
8/20/2020 7:22	0.011	0.0183	0	0
8/20/2020 7:23	0.249	0.0345	0	0
8/20/2020 7:24	0.013	0.0349	0	0
8/20/2020 7:25	0.008	0.0348	0	0
8/20/2020 7:26	0.026	0.0361	0	0
8/20/2020 7:27	0.007	0.0331	0	0
8/20/2020 7:28	0.207	0.0409	0	0
8/20/2020 7:29	0.007	0.0395	0	0
8/20/2020 7:30	0.007	0.0395	0	0
8/20/2020 7:31	0.006	0.0382	0	0
8/20/2020 7:32	0.005	0.0381	0	0
8/20/2020 7:33	0.005	0.0379	0	0
8/20/2020 7:34	0.004	0.0377	0	0
8/20/2020 7:35	0.004	0.0376	0	0
8/20/2020 7:36	0.005	0.0376	0	0
8/20/2020 7:37	0.004	0.0371	0	0
8/20/2020 7:38	0.005	0.0209	0	0
8/20/2020 7:39	0.005	0.0203	0	0
8/20/2020 7:40	0.005	0.0201	0	0
8/20/2020 7:41	0.007	0.0189	0	0
8/20/2020 7:42	0.006	0.0188	0	0
8/20/2020 7:43	0.077	0.0101	0	0
8/20/2020 7:44	0.01	0.0103	0	0
8/20/2020 7:45	0.007	0.0103	0	0
8/20/2020 7:46	0.006	0.0103	0	0
8/20/2020 7:47	0.008	0.0105	0	0
8/20/2020 7:48	0.009	0.0108	0	0
8/20/2020 7:49	0.005	0.0109	0	0
8/20/2020 7:50	0.003	0.0108	0	0
8/20/2020 7:51	0.014	0.0114	0	0
8/20/2020 7:52	0.006	0.0115	0	0
8/20/2020 7:53	0.007	0.0117	0	0
8/20/2020 7:54	0.097	0.0178	0	0
8/20/2020 7:55	0.004	0.0177	0	0
8/20/2020 7:56	0.003	0.0175	0	0
8/20/2020 7:57	0.003	0.0173	0	0
8/20/2020 7:58	0.013	0.013	0	0
8/20/2020 7:59	0.125	0.0207	0	0

Former Coyne Textile
CAMP Station - CHA #3
Remedial Design Construction

Timestamp	Mass Concentration Total (mg/m3)	Dustrak TWA (mg/m3)	PID (ppm)	PID TWA (ppm)
8/20/2020 8:00	0.014	0.0211	0	0
8/20/2020 8:01	0.003	0.0209	0	0
8/20/2020 8:02	0.003	0.0206	0	0
8/20/2020 8:03	0.006	0.0204	0	0
8/20/2020 8:04	0.005	0.0204	0	0
8/20/2020 8:05	0.005	0.0205	0	0
8/20/2020 8:06	0.005	0.0199	0	0
8/20/2020 8:07	0.005	0.0199	0	0
8/20/2020 8:08	0.002	0.0195	0	0
8/20/2020 8:09	0.003	0.0133	0	0
8/20/2020 8:10	0.004	0.0133	0	0
8/20/2020 8:11	0.087	0.0189	0	0
8/20/2020 8:12	0.073	0.0235	0	0
8/20/2020 8:13	0.009	0.0233	0	0
8/20/2020 8:14	0.084	0.0205	0	0
8/20/2020 8:15	0.018	0.0208	0	0
8/20/2020 8:16	0.005	0.0209	0	0
8/20/2020 8:17	0.006	0.0211	0	0
8/20/2020 8:18	0.048	0.0239	0	0
8/20/2020 8:19	0.01	0.0243	0	0
8/20/2020 8:20	0.002	0.0241	0	0
8/20/2020 8:21	0.005	0.0241	0	0
8/20/2020 8:22	0.03	0.0257	0	0
8/20/2020 8:23	0.013	0.0265	0	0
8/20/2020 8:24	0.031	0.0283	0	0
8/20/2020 8:25	0.107	0.0352	0	0
8/20/2020 8:26	0.045	0.0324	0	0
8/20/2020 8:27	0.036	0.0299	0	0
8/20/2020 8:28	0.023	0.0309	0	0
8/20/2020 8:29	0.005	0.0256	0	0
8/20/2020 8:30	0.016	0.0255	0	0
8/20/2020 8:31	0.012	0.0259	0	0
8/20/2020 8:32	0.007	0.026	0	0
8/20/2020 8:33	0.007	0.0233	0	0
8/20/2020 8:34	0.017	0.0237	0	0
8/20/2020 8:35	0.042	0.0264	0	0
8/20/2020 8:36	0.074	0.031	0	0
8/20/2020 8:37	0.004	0.0293	0	0
8/20/2020 8:38	0.008	0.0289	0	0
8/20/2020 8:39	0.009	0.0275	0	0
8/20/2020 8:40	0.022	0.0218	0	0
8/20/2020 8:41	0.091	0.0249	0	0
8/20/2020 8:42	0.008	0.023	0	0

Former Coyne Textile
CAMP Station - CHA #3
Remedial Design Construction

Timestamp	Mass Concentration Total (mg/m3)	Dustrak TWA (mg/m3)	PID (ppm)	PID TWA (ppm)
8/20/2020 8:43	0.336	0.0439	0	0
8/20/2020 8:44	0.025	0.0452	0	0
8/20/2020 8:45	0.005	0.0445	0	0
8/20/2020 8:46	0.008	0.0442	0	0
8/20/2020 8:47	0.007	0.0442	0	0
8/20/2020 8:48	0.01	0.0444	0	0
8/20/2020 8:49	0.001	0.0433	0	0
8/20/2020 8:50	0.007	0.041	0	0
8/20/2020 8:51	0.036	0.0385	0	0
8/20/2020 8:52	0.005	0.0385	0	0
8/20/2020 8:53	0.002	0.0381	0	0
8/20/2020 8:54	0.001	0.0376	0	0
8/20/2020 8:55	0.001	0.0362	0	0
8/20/2020 8:56	0.09	0.0361	0	0
8/20/2020 8:57	0.049	0.0389	0	0
8/20/2020 8:58	0.002	0.0166	0	0
8/20/2020 8:59	0	0.0149	0	0
8/20/2020 9:00	0	0.0146	0	0
8/20/2020 9:01	0	0.0141	0	0
8/20/2020 9:02	0.001	0.0137	0	0
8/20/2020 9:03	0.001	0.0131	0	0
8/20/2020 9:04	0.001	0.0131	0	0
8/20/2020 9:05	0.001	0.0127	0	0
8/20/2020 9:06	0	0.0103	0	0
8/20/2020 9:07	0.001	0.01	0	0
8/20/2020 9:08	0	0.0099	0	0
8/20/2020 9:09	0.001	0.0099	0	0
8/20/2020 9:10	0.005	0.0101	0	0
8/20/2020 9:11	0.001	0.0042	0	0
8/20/2020 9:12	0.001	0.001	0	0
8/20/2020 9:13	0.001	0.0009	0	0
8/20/2020 9:14	0	0.0009	0	0
8/20/2020 9:15	0.003	0.0011	0	0
8/20/2020 9:16	0.002	0.0013	0	0
8/20/2020 9:17	0.006	0.0016	0	0
8/20/2020 9:18	0.007	0.002	0	0
8/20/2020 9:19	0.002	0.0021	0	0
8/20/2020 9:20	0.004	0.0023	0	0
8/20/2020 9:21	0.004	0.0025	0	0
8/20/2020 9:22	0.009	0.0031	0	0
8/20/2020 9:23	0.003	0.0033	0	0
8/20/2020 9:24	0.006	0.0036	0	0
8/20/2020 9:25	0.022	0.0047	0	0

Former Coyne Textile
CAMP Station - CHA #3
Remedial Design Construction

Timestamp	Mass Concentration Total (mg/m3)	Dustrak TWA (mg/m3)	PID (ppm)	PID TWA (ppm)
8/20/2020 9:26	0.001	0.0047	0	0
8/20/2020 9:27	0.001	0.0047	0	0
8/20/2020 9:28	0.001	0.0047	0	0
8/20/2020 9:29	0.003	0.0049	0	0
8/20/2020 9:30	0.004	0.005	0	0
8/20/2020 9:31	0.006	0.0053	0	0
8/20/2020 9:32	0.009	0.0055	0	0
8/20/2020 9:33	0.018	0.0062	0	0
8/20/2020 9:34	0.008	0.0066	0	0
8/20/2020 9:35	0.002	0.0065	0	0
8/20/2020 9:36	0.01	0.0069	0	0
8/20/2020 9:37	0.002	0.0064	0	0
8/20/2020 9:38	0.001	0.0063	0	0
8/20/2020 9:39	0.048	0.0091	0	0
8/20/2020 9:40	0.001	0.0077	0	0
8/20/2020 9:41	0.001	0.0077	0	0
8/20/2020 9:42	0.001	0.0077	0	0
8/20/2020 9:43	0.002	0.0077	0	0
8/20/2020 9:44	0.002	0.0077	0	0
8/20/2020 9:45	0.002	0.0075	0	0
8/20/2020 9:46	0.002	0.0073	0	0
8/20/2020 9:47	0.002	0.0068	0	0
8/20/2020 9:48	0.004	0.0059	0	0
8/20/2020 9:49	0.007	0.0058	0	0
8/20/2020 9:50	0.001	0.0057	0	0
8/20/2020 9:51	0.003	0.0053	0	0
8/20/2020 9:52	0.001	0.0052	0	0
8/20/2020 9:53	0.001	0.0052	0	0
8/20/2020 9:54	0.002	0.0021	0	0
8/20/2020 9:55	0.002	0.0022	0	0
8/20/2020 9:56	0.001	0.0022	0	0
8/20/2020 9:57	0.002	0.0023	0	0
8/20/2020 9:58	0.002	0.0023	0	0
8/20/2020 9:59	0.001	0.0022	0	0
8/20/2020 10:00	0.002	0.0022	0	0
8/20/2020 10:01	0.001	0.0021	0	0
8/20/2020 10:02	0.002	0.0021	0	0
8/20/2020 10:03	0.002	0.002	0	0
8/20/2020 10:04	0.001	0.0016	0	0
8/20/2020 10:05	0.018	0.0027	0	0
8/20/2020 10:06	0.005	0.0029	0	0
8/20/2020 10:07	0.005	0.0031	0	0
8/20/2020 10:08	0.547	0.0395	0	0

Former Coyne Textile
CAMP Station - CHA #3
Remedial Design Construction

Timestamp	Mass Concentration Total (mg/m3)	Dustrak TWA (mg/m3)	PID (ppm)	PID TWA (ppm)
8/20/2020 10:09	0.119	0.0473	0	0
8/20/2020 10:10	0.141	0.0566	0	0
8/20/2020 10:11	0.195	0.0695	0	0
8/20/2020 10:12	0.182	0.0815	0	0
8/20/2020 10:13	0.023	0.0829	0	0
8/20/2020 10:14	0.02	0.0842	0	0
8/20/2020 10:15	0.006	0.0845	0	0
8/20/2020 10:16	0.001	0.0845	0	0
8/20/2020 10:17	0	0.0843	0	0
8/20/2020 10:18	0.005	0.0845	0	0
8/20/2020 10:19	0	0.0845	0	0
8/20/2020 10:20	0.001	0.0833	0	0
8/20/2020 10:21	0.003	0.0832	0	0
8/20/2020 10:22	0.002	0.083	0	0
8/20/2020 10:23	0.001	0.0466	0	0
8/20/2020 10:24	0.012	0.0395	0	0
8/20/2020 10:25	0.004	0.0303	0	0
8/20/2020 10:26	0.001	0.0174	0	0
8/20/2020 10:27	0.047	0.0084	0	0
8/20/2020 10:28	0.039	0.0095	0	0
8/20/2020 10:29	0.003	0.0083	0	0
8/20/2020 10:30	0.005	0.0083	0	0
8/20/2020 10:31	0.001	0.0083	0	0
8/20/2020 10:32	0.041	0.011	0	0
8/20/2020 10:33	0.008	0.0112	0	0
8/20/2020 10:34	0.004	0.0115	0	0
8/20/2020 10:35	0.001	0.0115	0	0
8/20/2020 10:36	0.003	0.0115	0	0
8/20/2020 10:37	0.001	0.0114	0	0
8/20/2020 10:38	0.023	0.0129	0	0
8/20/2020 10:39	0.003	0.0123	0	0
8/20/2020 10:40	0.014	0.0129	0	0
8/20/2020 10:41	0.02	0.0142	0	0
8/20/2020 10:42	0.003	0.0113	0	0
8/20/2020 10:43	0.007	0.0091	0	0
8/20/2020 10:44	0.005	0.0093	0	0
8/20/2020 10:45	0.001	0.009	0	0
8/20/2020 10:46	0.045	0.0119	0	0
8/20/2020 10:47	0.026	0.0109	0	0
8/20/2020 10:48	0.001	0.0105	0	0
8/20/2020 10:49	0	0.0102	0	0
8/20/2020 10:50	0.001	0.0102	0	0
8/20/2020 10:51	0.01	0.0107	0	0

Former Coyne Textile
CAMP Station - CHA #3
Remedial Design Construction

Timestamp	Mass Concentration Total (mg/m3)	Dustrak TWA (mg/m3)	PID (ppm)	PID TWA (ppm)
8/20/2020 10:52	0.001	0.0107	0	0
8/20/2020 10:53	0	0.0091	0	0
8/20/2020 10:54	0	0.0089	0	0
8/20/2020 10:55	0	0.008	0	0
8/20/2020 10:56	0.005	0.007	0	0
8/20/2020 10:57	0.002	0.0069	0	0
8/20/2020 10:58	0.179	0.0184	0	0
8/20/2020 10:59	0.321	0.0395	0	0
8/20/2020 11:00	0.01	0.0401	0	0
8/20/2020 11:01	0.002	0.0372	0	0
8/20/2020 11:02	0.001	0.0355	0	0
8/20/2020 11:03	0.082	0.0409	0	0
8/20/2020 11:04	0.025	0.0426	0	0
8/20/2020 11:05	0.01	0.0432	0	0
8/20/2020 11:06	0.01	0.0432	0	0
8/20/2020 11:07	0.002	0.0433	0	0
8/20/2020 11:08	0	0.0433	0	0
8/20/2020 11:09	0	0.0433	0	0
8/20/2020 11:10	0	0.0433	0	0
8/20/2020 11:11	0	0.0429	0	0
8/20/2020 11:12	0	0.0428	0	0
8/20/2020 11:13	0	0.0309	0	0
8/20/2020 11:14	0.003	0.0097	0	0
8/20/2020 11:15	0.005	0.0093	0	0
8/20/2020 11:16	0	0.0092	0	0
8/20/2020 11:17	0	0.0091	0	0
8/20/2020 11:18	0	0.0037	0	0
8/20/2020 11:19	0	0.002	0	0
8/20/2020 11:20	0	0.0013	0	0
8/20/2020 11:21	0.001	0.0007	0	0
8/20/2020 11:22	0.006	0.001	0	0
8/20/2020 11:23	0.009	0.0016	0	0
8/20/2020 11:24	0.005	0.0019	0	0
8/20/2020 11:25	0.002	0.0021	0	0
8/20/2020 11:26	0.005	0.0024	0	0
8/20/2020 11:27	0.009	0.003	0	0
8/20/2020 11:28	0.009	0.0036	0	0
8/20/2020 11:29	0.004	0.0037	0	0
8/20/2020 11:30	0	0.0033	0	0
8/20/2020 11:31	0	0.0033	0	0
8/20/2020 11:32	0.003	0.0035	0	0
8/20/2020 11:33	0	0.0035	0	0
8/20/2020 11:34	0.001	0.0036	0	0

Former Coyne Textile
CAMP Station - CHA #3
Remedial Design Construction

Timestamp	Mass Concentration Total (mg/m3)	Dustrak TWA (mg/m3)	PID (ppm)	PID TWA (ppm)
8/20/2020 11:35	0	0.0036	0	0
8/20/2020 11:36	0.001	0.0036	0	0
8/20/2020 11:37	0.002	0.0033	0	0
8/20/2020 11:38	0.002	0.0029	0	0
8/20/2020 11:39	0.14	0.0119	0	0
8/20/2020 11:40	0.012	0.0125	0	0
8/20/2020 11:41	0.004	0.0125	0	0
8/20/2020 11:42	0	0.0119	0	0
8/20/2020 11:43	0.001	0.0113	0	0
8/20/2020 11:44	0.008	0.0116	0	0
8/20/2020 11:45	0.007	0.0121	0	0
8/20/2020 11:46	0.002	0.0122	0	0
8/20/2020 11:47	0	0.012	0	0
8/20/2020 11:48	0.003	0.0122	0	0
8/20/2020 11:49	0.007	0.0126	0	0
8/20/2020 11:50	0.002	0.0127	0	0
8/20/2020 11:51	0	0.0127	0	0
8/20/2020 11:52	0.001	0.0126	0	0
8/20/2020 11:53	0.004	0.0127	0	0
8/20/2020 11:54	0	0.0034	0	0
8/20/2020 11:55	0	0.0026	0	0
8/20/2020 11:56	0	0.0023	0	0
8/20/2020 11:57	0.001	0.0024	0	0
8/20/2020 11:58	0.001	0.0024	0	0
8/20/2020 11:59	0	0.0019	0	0
8/20/2020 12:00	0	0.0014	0	0
8/20/2020 12:01	0	0.0013	0	0
8/20/2020 12:02	0.006	0.0017	0	0
8/20/2020 12:03	0.002	0.0016	0	0
8/20/2020 12:04	0.003	0.0013	0	0
8/20/2020 12:05	0	0.0012	0	0
8/20/2020 12:06	0.003	0.0014	0	0
8/20/2020 12:07	0.001	0.0014	0	0
8/20/2020 12:08	0.002	0.0013	0	0
8/20/2020 12:09	0	0.0013	0	0
8/20/2020 12:10	0	0.0013	0	0
8/20/2020 12:11	0	0.0013	0	0
8/20/2020 12:12	0.003	0.0014	0	0
8/20/2020 12:13	0	0.0013	0	0
8/20/2020 12:14	0	0.0013	0	0
8/20/2020 12:15	0.003	0.0015	0	0
8/20/2020 12:16	0.005	0.0019	0	0
8/20/2020 12:17	0	0.0015	0	0

Former Coyne Textile
CAMP Station - CHA #3
Remedial Design Construction

Timestamp	Mass Concentration Total (mg/m3)	Dustrak TWA (mg/m3)	PID (ppm)	PID TWA (ppm)
8/20/2020 12:18	0	0.0013	0	0
8/20/2020 12:19	0.017	0.0023	0	0
8/20/2020 12:20	0.003	0.0025	0	0
8/20/2020 12:21	0	0.0023	0	0
8/20/2020 12:22	0	0.0022	0	0
8/20/2020 12:23	0.001	0.0021	0	0
8/20/2020 12:24	0.002	0.0023	0	0
8/20/2020 12:25	0.001	0.0023	0	0
8/20/2020 12:26	0	0.0023	0	0
8/20/2020 12:27	0	0.0021	0	0
8/20/2020 12:28	0	0.0021	0	0
8/20/2020 12:29	0	0.0021	0	0
8/20/2020 12:30	0	0.0019	0	0
8/20/2020 12:31	0	0.0016	0	0
8/20/2020 12:32	0	0.0016	0	0
8/20/2020 12:33	0.001	0.0017	0	0
8/20/2020 12:34	0.003	0.0007	0	0
8/20/2020 12:35	0	0.0005	0	0
8/20/2020 12:36	0.001	0.0006	0	0
8/20/2020 12:37	0	0.0006	0	0
8/20/2020 12:38	0	0.0005	0	0
8/20/2020 12:39	0	0.0004	0	0
8/20/2020 12:40	0.001	0.0004	0	0
8/20/2020 12:41	0	0.0004	0	0
8/20/2020 12:42	0	0.0004	0	0
8/20/2020 12:43	0	0.0004	0	0
8/20/2020 12:44	0.002	0.0005	0	0
8/20/2020 12:45	0.002	0.0007	0	0
8/20/2020 12:46	0.002	0.0008	0	0
8/20/2020 12:47	0	0.0008	0	0
8/20/2020 12:48	0.001	0.0008	0	0
8/20/2020 12:49	0.002	0.0007	0	0
8/20/2020 12:50	0	0.0007	0	0
8/20/2020 12:51	0	0.0007	0	0
8/20/2020 12:52	0	0.0007	0	0
8/20/2020 12:53	0.002	0.0008	0	0
8/20/2020 12:54	0.054	0.0044	0	0
8/20/2020 12:55	0.005	0.0047	0	0
8/20/2020 12:56	0.005	0.005	0	0
8/20/2020 12:57	0.008	0.0055	0	0
8/20/2020 12:58	0.001	0.0056	0	0
8/20/2020 12:59	0.009	0.0061	0	0
8/20/2020 13:00	0.005	0.0063	0	0

Former Coyne Textile
CAMP Station - CHA #3
Remedial Design Construction

Timestamp	Mass Concentration Total (mg/m3)	Dustrak TWA (mg/m3)	PID (ppm)	PID TWA (ppm)
8/20/2020 13:01	0.001	0.0062	0	0
8/20/2020 13:02	0	0.0062	0	0
8/20/2020 13:03	0.001	0.0062	0	0
8/20/2020 13:04	0	0.0061	0	0
8/20/2020 13:05	0	0.0061	0	0
8/20/2020 13:06	0.002	0.0062	0	0
8/20/2020 13:07	0	0.0062	0	0
8/20/2020 13:08	0	0.0061	0	0
8/20/2020 13:09	0	0.0025	0	0
8/20/2020 13:10	0	0.0021	0	0
8/20/2020 13:11	0	0.0018	0	0
8/20/2020 13:12	0	0.0013	0	0
8/20/2020 13:13	0	0.0012	0	0
8/20/2020 13:14	0	0.0006	0	0
8/20/2020 13:15	0	0.0003	0	0
8/20/2020 13:16	0	0.0002	0	0
8/20/2020 13:17	0	0.0002	0	0
8/20/2020 13:18	0	0.0001	0	0
8/20/2020 13:19	0	0.0001	0	0
8/20/2020 13:20	0.001	0.0002	0	0
8/20/2020 13:21	0	0.0001	0	0
8/20/2020 13:22	0.002	0.0002	0	0
8/20/2020 13:23	0.001	0.0003	0	0
8/20/2020 13:24	0.003	0.0005	0	0
8/20/2020 13:25	0.006	0.0009	0	0
8/20/2020 13:26	0.008	0.0014	0	0
8/20/2020 13:27	0.003	0.0016	0	0
8/20/2020 13:28	0	0.0016	0	0
8/20/2020 13:29	0	0.0016	0	0
8/20/2020 13:30	0.049	0.0049	0	0
8/20/2020 13:31	0.008	0.0054	0	0
8/20/2020 13:32	0.004	0.0057	0	0
8/20/2020 13:33	0.005	0.006	0	0
8/20/2020 13:34	0.011	0.0067	0	0
8/20/2020 13:35	0.018	0.0079	0	0
8/20/2020 13:36	0.001	0.0079	0	0
8/20/2020 13:37	0.001	0.0079	0	0
8/20/2020 13:38	0.002	0.0079	0	0
8/20/2020 13:39	0.001	0.0078	0	0
8/20/2020 13:40	0.001	0.0075	0	0
8/20/2020 13:41	0	0.0069	0	0
8/20/2020 13:42	0	0.0067	0	0
8/20/2020 13:43	0	0.0067	0	0

Former Coyne Textile
CAMP Station - CHA #3
Remedial Design Construction

Timestamp	Mass Concentration Total (mg/m3)	Dustrak TWA (mg/m3)	PID (ppm)	PID TWA (ppm)
8/20/2020 13:44	0	0.0067	0	0
8/20/2020 13:45	0	0.0035	0	0
8/20/2020 13:46	0	0.0029	0	0
8/20/2020 13:47	0	0.0027	0	0
8/20/2020 13:48	0	0.0023	0	0
8/20/2020 13:49	0	0.0016	0	0
8/20/2020 13:50	0	0.0004	0	0
8/20/2020 13:51	0	0.0003	0	0
8/20/2020 13:52	0.001	0.0003	0	0
8/20/2020 13:53	0	0.0002	0	0
8/20/2020 13:54	0.001	0.0002	0	0
8/20/2020 13:55	0	0.0001	0	0
8/20/2020 13:56	0.021	0.0015	0	0
8/20/2020 13:57	0.019	0.0028	0	0
8/20/2020 13:58	0.018	0.004	0	0
8/20/2020 13:59	0.003	0.0042	0	0
8/20/2020 14:00	0	0.0042	0	0
8/20/2020 14:01	0.007	0.0047	0	0
8/20/2020 14:02	0.004	0.0049	0	0
8/20/2020 14:03	0	0.0049	0	0
8/20/2020 14:04	0.001	0.005	0	0
8/20/2020 14:05	0	0.005	0	0
8/20/2020 14:06	0.001	0.0051	0	0
8/20/2020 14:07	0	0.005	0	0
8/20/2020 14:08	0.003	0.0052	0	0
8/20/2020 14:09	0.003	0.0053	0	0
8/20/2020 14:10	0	0.0053	0	0
8/20/2020 14:11	0	0.0039	0	0
8/20/2020 14:12	0.001	0.0027	0	0
8/20/2020 14:13	0.004	0.0018	0	0
8/20/2020 14:14	0.002	0.0017	0	0
8/20/2020 14:15	0	0.0017	0	0
8/20/2020 14:16	0.002	0.0014	0	0
8/20/2020 14:17	0	0.0011	0	0
8/20/2020 14:18	0.012	0.0019	0	0
8/20/2020 14:19	0.004	0.0021	0	0
8/20/2020 14:20	0.002	0.0023	0	0
8/20/2020 14:21	0	0.0022	0	0
8/20/2020 14:22	0.005	0.0025	0	0
8/20/2020 14:23	0.009	0.0029	0	0
8/20/2020 14:24	0.001	0.0028	0	0
8/20/2020 14:25	0.004	0.0031	0	0
8/20/2020 14:26	0.01	0.0037	0	0

Former Coyne Textile
CAMP Station - CHA #3
Remedial Design Construction

Timestamp	Mass Concentration Total (mg/m3)	Dustrak TWA (mg/m3)	PID (ppm)	PID TWA (ppm)
8/20/2020 14:27	0.017	0.0048	0	0
8/20/2020 14:28	0.006	0.0049	0	0
8/20/2020 14:29	0.004	0.0051	0	0
8/20/2020 14:30	0.003	0.0053	0	0
8/20/2020 14:31	0.008	0.0057	0	0
8/20/2020 14:32	0.019	0.0069	0	0
8/20/2020 14:33	0.005	0.0065	0	0
8/20/2020 14:34	0.001	0.0063	0	0
8/20/2020 14:35	0.001	0.0062	0	0
8/20/2020 14:36	0.001	0.0063	0	0
8/20/2020 14:37	0.007	0.0064	0	0
8/20/2020 14:38	0.007	0.0063	0	0
8/20/2020 14:39	0.004	0.0065	0	0
8/20/2020 14:40	0.001	0.0063	0	0
8/20/2020 14:41	0.013	0.0065	0	0
8/20/2020 14:42	0.005	0.0057	0	0
8/20/2020 14:43	0.009	0.0059	0	0
8/20/2020 14:44	0.005	0.0059	0	0
8/20/2020 14:45	0.006	0.0061	0	0
8/20/2020 14:46	0	0.0056	0	0
8/20/2020 14:47	0.001	0.0044	0	0
8/20/2020 14:48	0.001	0.0041	0	0
8/20/2020 14:49	0.001	0.0041	0	0
8/20/2020 14:50	0.001	0.0041	0	0
8/20/2020 14:51	0.002	0.0042	0	0
8/20/2020 14:52	0.005	0.0041	0	0
8/20/2020 14:53	0.001	0.0037	0	0
8/20/2020 14:54	0.001	0.0035	0	0
8/20/2020 14:55	0.001	0.0035	0	0
8/20/2020 14:56	0.002	0.0027	0	0
8/20/2020 14:57	0.001	0.0025	0	0
8/20/2020 14:58	0	0.0019	0	0
8/20/2020 14:59	0	0.0015	0	0
8/20/2020 15:00	0	0.0011	0	0
8/20/2020 15:01	0.003	0.0013	0	0
8/20/2020 15:02	0.004	0.0015	0	0
8/20/2020 15:03	0	0.0015	0	0
8/20/2020 15:04	0	0.0014	0	0
8/20/2020 15:05	0	0.0013	0	0
8/20/2020 15:06	0.001	0.0013	0	0
8/20/2020 15:07	0.009	0.0015	0	0
8/20/2020 15:08	0.013	0.0023	0	0
8/20/2020 15:09	0.001	0.0023	0	0

Former Coyne Textile
CAMP Station - CHA #3
Remedial Design Construction

Timestamp	Mass Concentration Total (mg/m3)	Dustrak TWA (mg/m3)	PID (ppm)	PID TWA (ppm)
8/20/2020 15:10	0.004	0.0025	0	0
8/20/2020 15:11	0.01	0.0031	0	0
8/20/2020 15:12	0.003	0.0032	0	0
8/20/2020 15:13	0	0.0032	0	0
8/20/2020 15:14	0	0.0032	0	0
8/20/2020 15:15	0	0.0032	0	0
8/20/2020 15:16	0.002	0.0031	0	0
8/20/2020 15:17	0.453	0.0331	0	0
8/20/2020 15:18	0.02	0.0344	0	0
8/20/2020 15:19	0.008	0.0349	0	0
8/20/2020 15:20	0.005	0.0353	0	0
8/20/2020 15:21	0.013	0.0361	0	0
8/20/2020 15:22	0.006	0.0359	0	0
8/20/2020 15:23	0.01	0.0357	0	0
8/20/2020 15:24	0.004	0.0359	0	0
8/20/2020 15:25	0.003	0.0358	0	0
8/20/2020 15:26	0.005	0.0355	0	0
8/20/2020 15:27	0.003	0.0355	0	0
8/20/2020 15:28	0.001	0.0355	0	0
8/20/2020 15:29	0.011	0.0363	0	0
8/20/2020 15:30	0.027	0.0381	0	0
8/20/2020 15:31	0	0.0379	0	0
8/20/2020 15:32	0.006	0.0081	0	0
8/20/2020 15:33	0	0.0068	0	0
8/20/2020 15:34	0	0.0063	0	0
8/20/2020 15:35	0.001	0.006	0	0
8/20/2020 15:36	0.001	0.0052	0	0
8/20/2020 15:37	0	0.0048	0	0
8/20/2020 15:38	0	0.0041	0	0
8/20/2020 15:39	0.013	0.0047	0	0
8/20/2020 15:40	0.001	0.0046	0	0
8/20/2020 15:41	0	0.0043	0	0
8/20/2020 15:42	0.014	0.005	0	0
8/20/2020 15:43	0.011	0.0057	0	0
8/20/2020 15:44	0	0.0049	0	0
8/20/2020 15:45	0	0.0031	0	0
8/20/2020 15:46	0	0.0031	0	0
8/20/2020 15:47	0	0.0027	0	0
8/20/2020 15:48	0	0.0027	0	0
8/20/2020 15:49	0	0.0027	0	0
8/20/2020 15:50	0	0.0027	0	0
8/20/2020 15:51	0	0.0026	0	0
8/20/2020 15:52	0.013	0.0035	0	0

Former Coyne Textile
CAMP Station - CHA #3
Remedial Design Construction

Timestamp	Mass Concentration Total (mg/m3)	Dustrak TWA (mg/m3)	PID (ppm)	PID TWA (ppm)
8/20/2020 15:53	0.001	0.0035	0	0
8/20/2020 15:54	0.004	0.0029	0	0
8/20/2020 15:55	0.001	0.0029	0	0
8/20/2020 15:56	0.003	0.0031	0	0
8/20/2020 15:57	0.022	0.0037	0	0
8/20/2020 15:58	0.264	0.0205	0	0
8/20/2020 15:59	0.174	0.0321	0	0
8/20/2020 16:00	0.009	0.0327	0	0
8/20/2020 16:01	0.014	0.0337	0	0
8/20/2020 16:02	0.001	0.0337	0	0
8/20/2020 16:03	0.009	0.0343	0	0
8/20/2020 16:04	0.007	0.0348	0	0
8/20/2020 16:05	0.06	0.0388	0	0
8/20/2020 16:06	0.015	0.0398	0	0
8/20/2020 16:07	0.002	0.0391	0	0
8/20/2020 16:08	0.001	0.0391	0	0
8/20/2020 16:09	0	0.0388	0	0
8/20/2020 16:10	0.002	0.0389	0	0
8/20/2020 16:11	0	0.0387	0	0
8/20/2020 16:12	0.107	0.0443	0	0
8/20/2020 16:13	0.1	0.0334	0	0
8/21/2020 7:08	0.035	0.035	0	0
8/21/2020 7:09	0.246	0.1405	0	0
8/21/2020 7:10	0.346	0.209	0	0
8/21/2020 7:11	0.2	0.2068	0	0
8/21/2020 7:12	0.014	0.1682	0	0
8/21/2020 7:13	0.016	0.1428	0	0
8/21/2020 7:14	0.144	0.143	0	0
8/21/2020 7:15	0.079	0.135	0	0
8/21/2020 7:16	0.026	0.1229	0	0
8/21/2020 7:17	0.048	0.1154	0	0
8/21/2020 7:18	0.044	0.1089	0	0
8/21/2020 7:19	0.146	0.112	0	0
8/21/2020 7:20	0.021	0.105	0	0
8/21/2020 7:21	0.101	0.1047	0	0
8/21/2020 7:22	0.018	0.0989	0	0
8/21/2020 7:23	0.014	0.0975	0	0
8/21/2020 7:24	0.015	0.0821	0	0
8/21/2020 7:25	0.013	0.0599	0	0
8/21/2020 7:26	0.013	0.0475	0	0
8/21/2020 7:27	0.013	0.0474	0	0
8/21/2020 7:28	0.014	0.0473	0	0
8/21/2020 7:29	0.012	0.0385	0	0

Former Coyne Textile
CAMP Station - CHA #3
Remedial Design Construction

Timestamp	Mass Concentration Total (mg/m3)	Dustrak TWA (mg/m3)	PID (ppm)	PID TWA (ppm)
8/21/2020 7:30	0.012	0.034	0	0
8/21/2020 7:31	0.016	0.0333	0	0
8/21/2020 7:32	0.011	0.0309	0	0
8/21/2020 7:33	0.018	0.0291	0	0
8/21/2020 7:34	0.015	0.0204	0	0
8/21/2020 7:35	0.012	0.0198	0	0
8/21/2020 7:36	0.012	0.0139	0	0
8/21/2020 7:37	0.013	0.0135	0	0
8/21/2020 7:38	0.026	0.0143	0	0
8/21/2020 7:39	0.023	0.0149	0	0
8/21/2020 7:40	0.049	0.0173	0	0
8/21/2020 7:41	0.162	0.0272	0	0
8/21/2020 7:42	0.03	0.0283	0	0
8/21/2020 7:43	0.076	0.0325	0	0
8/21/2020 7:44	0.142	0.0411	0	0
8/21/2020 7:45	0.096	0.0467	0	0
8/21/2020 7:46	0.019	0.0469	0	0
8/21/2020 7:47	0.022	0.0477	0	0
8/21/2020 7:48	0.029	0.0484	0	0
8/21/2020 7:49	0.03	0.0494	0	0
8/21/2020 7:50	0.059	0.0525	0	0
8/21/2020 7:51	0.027	0.0535	0	0
8/21/2020 7:52	0.013	0.0535	0	0
8/21/2020 7:53	0.013	0.0527	0	0
8/21/2020 7:54	0.027	0.0529	0	0
8/21/2020 7:55	0.013	0.0505	0	0
8/21/2020 7:56	0.01	0.0404	0	0
8/21/2020 7:57	0.008	0.0389	0	0
8/21/2020 7:58	0.024	0.0355	0	0
8/21/2020 7:59	0.009	0.0266	0	0
8/21/2020 8:00	0.016	0.0213	0	0
8/21/2020 8:01	0.026	0.0217	0	0
8/21/2020 8:02	0.016	0.0213	0	0
8/21/2020 8:03	0.019	0.0207	0	0
8/21/2020 8:04	0.012	0.0195	0	0
8/21/2020 8:05	0.007	0.016	0	0
8/21/2020 8:06	0.007	0.0147	0	0
8/21/2020 8:07	0.007	0.0143	0	0
8/21/2020 8:08	0.008	0.0139	0	0
8/21/2020 8:09	0.011	0.0129	0	0
8/21/2020 8:10	0.013	0.0129	0	0
8/21/2020 8:11	0.006	0.0126	0	0
8/21/2020 8:12	0.01	0.0127	0	0

Former Coyne Textile
CAMP Station - CHA #3
Remedial Design Construction

Timestamp	Mass Concentration Total (mg/m3)	Dustrak TWA (mg/m3)	PID (ppm)	PID TWA (ppm)
8/21/2020 8:13	0.011	0.0119	0	0
8/21/2020 8:14	0.006	0.0117	0	0
8/21/2020 8:15	0.008	0.0111	0	0
8/21/2020 8:16	0.007	0.0099	0	0
8/21/2020 8:17	0.006	0.0092	0	0
8/21/2020 8:18	0.056	0.0117	0	0
8/21/2020 8:19	0.055	0.0145	0	0
8/21/2020 8:20	0.01	0.0147	0	0
8/21/2020 8:21	0.016	0.0153	0	0
8/21/2020 8:22	0.059	0.0188	0	0
8/21/2020 8:23	0.022	0.0197	0	0
8/21/2020 8:24	0.057	0.0228	0	0
8/21/2020 8:25	0.486	0.0543	0	0
8/21/2020 8:26	0.112	0.0614	0	0
8/21/2020 8:27	0.01	0.0614	0	0
8/21/2020 8:28	0.015	0.0617	0	0
8/21/2020 8:29	0.819	0.1159	0	0
8/21/2020 8:30	0.043	0.1182	0	0
8/21/2020 8:31	0.01	0.1184	0	0
8/21/2020 8:32	0.016	0.1191	0	0
8/21/2020 8:33	0.021	0.1167	0	0
8/21/2020 8:34	0.012	0.1139	0	0
8/21/2020 8:35	0.11	0.1205	0	0
8/21/2020 8:36	0.031	0.1215	0	0
8/21/2020 8:37	0.009	0.1182	0	0
8/21/2020 8:38	0.007	0.1172	0	0
8/21/2020 8:39	0.008	0.1139	0	0
8/21/2020 8:40	0.01	0.0822	0	0
8/21/2020 8:41	0.015	0.0757	0	0
8/21/2020 8:42	0.008	0.0756	0	0
8/21/2020 8:43	0.008	0.0751	0	0
8/21/2020 8:44	0.011	0.0213	0	0
8/21/2020 8:45	0.013	0.0193	0	0
8/21/2020 8:46	0.008	0.0191	0	0
8/21/2020 8:47	0.008	0.0186	0	0
8/21/2020 8:48	0.009	0.0178	0	0
8/21/2020 8:49	0.007	0.0175	0	0
8/21/2020 8:50	0.008	0.0107	0	0
8/21/2020 8:51	0.009	0.0092	0	0
8/21/2020 8:52	0.01	0.0093	0	0
8/21/2020 8:53	0.011	0.0095	0	0
8/21/2020 8:54	0.006	0.0094	0	0
8/21/2020 8:55	0.008	0.0093	0	0

Former Coyne Textile
CAMP Station - CHA #3
Remedial Design Construction

Timestamp	Mass Concentration Total (mg/m3)	Dustrak TWA (mg/m3)	PID (ppm)	PID TWA (ppm)
8/21/2020 8:56	0.007	0.0087	0	0
8/21/2020 8:57	0.013	0.0091	0	0
8/21/2020 8:58	0.081	0.0139	0	0
8/21/2020 8:59	0.019	0.0145	0	0
8/21/2020 9:00	0.017	0.0147	0	0
8/21/2020 9:01	0.012	0.015	0	0
8/21/2020 9:02	0.006	0.0149	0	0
8/21/2020 9:03	0.013	0.0151	0	0
8/21/2020 9:04	0.01	0.0153	0	0
8/21/2020 9:05	0.009	0.0154	0	0
8/21/2020 9:06	0.009	0.0154	0	0
8/21/2020 9:07	0.007	0.0152	0	0
8/21/2020 9:08	0.005	0.0148	0	0
8/21/2020 9:09	0.008	0.0149	0	0
8/21/2020 9:10	0.009	0.015	0	0
8/21/2020 9:11	0.01	0.0152	0	0
8/21/2020 9:12	0.006	0.0147	0	0
8/21/2020 9:13	0.011	0.0101	0	0
8/21/2020 9:14	0.023	0.0103	0	0
8/21/2020 9:15	0.009	0.0098	0	0
8/21/2020 9:16	0.005	0.0093	0	0
8/21/2020 9:17	0.009	0.0095	0	0
8/21/2020 9:18	0.007	0.0091	0	0
8/21/2020 9:19	0.009	0.0091	0	0
8/21/2020 9:20	0.009	0.0091	0	0
8/21/2020 9:21	0.007	0.0089	0	0
8/21/2020 9:22	0.007	0.0089	0	0
8/21/2020 9:23	0.006	0.009	0	0
8/21/2020 9:24	0.011	0.0092	0	0
8/21/2020 9:25	0.006	0.009	0	0
8/21/2020 9:26	0.009	0.0089	0	0
8/21/2020 9:27	0.016	0.0096	0	0
8/21/2020 9:28	0.008	0.0094	0	0
8/21/2020 9:29	0.01	0.0085	0	0
8/21/2020 9:30	0.021	0.0093	0	0
8/21/2020 9:31	0.008	0.0095	0	0
8/21/2020 9:32	0.008	0.0095	0	0
8/21/2020 9:33	0.005	0.0093	0	0
8/21/2020 9:34	0.01	0.0094	0	0
8/21/2020 9:35	0.255	0.0258	0	0
8/21/2020 9:36	0.072	0.0301	0	0
8/21/2020 9:37	0.012	0.0305	0	0
8/21/2020 9:38	0.005	0.0304	0	0

Former Coyne Textile
CAMP Station - CHA #3
Remedial Design Construction

Timestamp	Mass Concentration Total (mg/m3)	Dustrak TWA (mg/m3)	PID (ppm)	PID TWA (ppm)
8/21/2020 9:39	0.005	0.03	0	0
8/21/2020 9:40	0.006	0.03	0	0
8/21/2020 9:41	0.008	0.0299	0	0
8/21/2020 9:42	0.005	0.0292	0	0
8/21/2020 9:43	0.012	0.0295	0	0
8/21/2020 9:44	0.014	0.0297	0	0
8/21/2020 9:45	0.011	0.0291	0	0
8/21/2020 9:46	0.008	0.0291	0	0
8/21/2020 9:47	0.052	0.032	0	0
8/21/2020 9:48	0.019	0.0329	0	0
8/21/2020 9:49	0.013	0.0331	0	0
8/21/2020 9:50	0.026	0.0179	0	0
8/21/2020 9:51	0.102	0.0199	0	0
8/21/2020 9:52	0.026	0.0208	0	0
8/21/2020 9:53	0.012	0.0213	0	0
8/21/2020 9:54	0.007	0.0214	0	0
8/21/2020 9:55	0.005	0.0213	0	0
8/21/2020 9:56	0.033	0.023	0	0
8/21/2020 9:57	0.007	0.0231	0	0
8/21/2020 9:58	0.007	0.0228	0	0
8/21/2020 9:59	0.006	0.0223	0	0
8/21/2020 10:00	0.006	0.0219	0	0
8/21/2020 10:01	0.009	0.022	0	0
8/21/2020 10:02	0.005	0.0189	0	0
8/21/2020 10:03	0.006	0.018	0	0
8/21/2020 10:04	0.009	0.0177	0	0
8/21/2020 10:05	0.008	0.0165	0	0
8/21/2020 10:06	0.009	0.0103	0	0
8/21/2020 10:07	0.017	0.0097	0	0
8/21/2020 10:08	0.024	0.0105	0	0
8/21/2020 10:09	0.01	0.0107	0	0
8/21/2020 10:10	0.012	0.0112	0	0
8/21/2020 10:11	0.027	0.0108	0	0
8/21/2020 10:12	0.047	0.0135	0	0
8/21/2020 10:13	0.04	0.0157	0	0
8/21/2020 10:14	0.012	0.0161	0	0
8/21/2020 10:15	0.017	0.0168	0	0
8/21/2020 10:16	0.139	0.0255	0	0
8/21/2020 10:17	0.016	0.0262	0	0
8/21/2020 10:18	0.006	0.0262	0	0
8/21/2020 10:19	0.005	0.0259	0	0
8/21/2020 10:20	0.004	0.0257	0	0
8/21/2020 10:21	0.004	0.0253	0	0

Former Coyne Textile
CAMP Station - CHA #3
Remedial Design Construction

Timestamp	Mass Concentration Total (mg/m3)	Dustrak TWA (mg/m3)	PID (ppm)	PID TWA (ppm)
8/21/2020 10:22	0.01	0.0249	0	0
8/21/2020 10:23	0.011	0.024	0	0
8/21/2020 10:24	0.007	0.0238	0	0
8/21/2020 10:25	0.005	0.0233	0	0
8/21/2020 10:26	0.007	0.022	0	0
8/21/2020 10:27	0.007	0.0193	0	0
8/21/2020 10:28	0.025	0.0183	0	0
8/21/2020 10:29	0.234	0.0331	0	0
8/21/2020 10:30	0.011	0.0327	0	0
8/21/2020 10:31	0.005	0.0238	0	0
8/21/2020 10:32	0.022	0.0242	0	0
8/21/2020 10:33	0.018	0.025	0	0
8/21/2020 10:34	0.035	0.027	0	0
8/21/2020 10:35	0.013	0.0276	0	0
8/21/2020 10:36	0.125	0.0357	0	0
8/21/2020 10:37	0.035	0.0373	0	0
8/21/2020 10:38	0.004	0.0369	0	0
8/21/2020 10:39	0.006	0.0368	0	0
8/21/2020 10:40	0.016	0.0375	0	0
8/21/2020 10:41	0.006	0.0375	0	0
8/21/2020 10:42	0.017	0.0381	0	0
8/21/2020 10:43	0.004	0.0367	0	0
8/21/2020 10:44	0.007	0.0216	0	0
8/21/2020 10:45	0.003	0.0211	0	0
8/21/2020 10:46	0.006	0.0211	0	0
8/21/2020 10:47	0.003	0.0199	0	0
8/21/2020 10:48	0.004	0.0189	0	0
8/21/2020 10:49	0.003	0.0168	0	0
8/21/2020 10:50	0.006	0.0163	0	0
8/21/2020 10:51	0.005	0.0083	0	0
8/21/2020 10:52	0.012	0.0068	0	0
8/21/2020 10:53	0.02	0.0079	0	0
8/21/2020 10:54	0.014	0.0084	0	0
8/21/2020 10:55	0.013	0.0082	0	0
8/21/2020 10:56	0.006	0.0082	0	0
8/21/2020 10:57	0.008	0.0076	0	0
8/21/2020 10:58	0.02	0.0087	0	0
8/21/2020 10:59	0.052	0.0117	0	0
8/21/2020 11:00	0.005	0.0118	0	0
8/21/2020 11:01	0.005	0.0117	0	0
8/21/2020 11:02	0.004	0.0118	0	0
8/21/2020 11:03	0.005	0.0119	0	0
8/21/2020 11:04	0.013	0.0125	0	0

Former Coyne Textile
CAMP Station - CHA #3
Remedial Design Construction

Timestamp	Mass Concentration Total (mg/m3)	Dustrak TWA (mg/m3)	PID (ppm)	PID TWA (ppm)
8/21/2020 11:05	0.003	0.0123	0	0
8/21/2020 11:06	0.004	0.0123	0	0
8/21/2020 11:07	0.004	0.0117	0	0
8/21/2020 11:08	0.004	0.0107	0	0
8/21/2020 11:09	0.006	0.0101	0	0
8/21/2020 11:10	0.005	0.0096	0	0
8/21/2020 11:11	0.004	0.0095	0	0
8/21/2020 11:12	0.004	0.0092	0	0
8/21/2020 11:13	0.003	0.0081	0	0
8/21/2020 11:14	0.004	0.0049	0	0
8/21/2020 11:15	0.003	0.0047	0	0
8/21/2020 11:16	0.004	0.0047	0	0
8/21/2020 11:17	0.003	0.0046	0	0
8/21/2020 11:18	0.004	0.0045	0	0
8/21/2020 11:19	0.004	0.0039	0	0
8/21/2020 11:20	0.004	0.004	0	0
8/21/2020 11:21	0.002	0.0039	0	0
8/21/2020 11:22	0.003	0.0038	0	0
8/21/2020 11:23	0.002	0.0037	0	0
8/21/2020 11:24	0.002	0.0034	0	0
8/21/2020 11:25	0.003	0.0033	0	0
8/21/2020 11:26	0.004	0.0033	0	0
8/21/2020 11:27	0.008	0.0035	0	0
8/21/2020 11:28	0.182	0.0155	0	0
8/21/2020 11:29	0.016	0.0163	0	0
8/21/2020 11:30	0.017	0.0172	0	0
8/21/2020 11:31	0.011	0.0177	0	0
8/21/2020 11:32	0.004	0.0177	0	0
8/21/2020 11:33	0.004	0.0177	0	0
8/21/2020 11:34	0.002	0.0176	0	0
8/21/2020 11:35	0.004	0.0176	0	0
8/21/2020 11:36	0.004	0.0177	0	0
8/21/2020 11:37	0.005	0.0179	0	0
8/21/2020 11:38	0.007	0.0182	0	0
8/21/2020 11:39	0.005	0.0184	0	0
8/21/2020 11:40	0.005	0.0185	0	0
8/21/2020 11:41	0.008	0.0188	0	0
8/21/2020 11:42	0.008	0.0188	0	0
8/21/2020 11:43	0.006	0.0071	0	0
8/21/2020 11:44	0.01	0.0067	0	0
8/21/2020 11:45	0.004	0.0058	0	0
8/21/2020 11:46	0.005	0.0054	0	0
8/21/2020 11:47	0.004	0.0054	0	0

Former Coyne Textile
CAMP Station - CHA #3
Remedial Design Construction

Timestamp	Mass Concentration Total (mg/m3)	Dustrak TWA (mg/m3)	PID (ppm)	PID TWA (ppm)
8/21/2020 11:48	0.001	0.0052	0	0
8/21/2020 11:49	0.004	0.0053	0	0
8/21/2020 11:50	0.008	0.0056	0	0
8/21/2020 11:51	0.007	0.0058	0	0
8/21/2020 11:52	0.002	0.0056	0	0
8/21/2020 11:53	0.002	0.0053	0	0
8/21/2020 11:54	0.002	0.0051	0	0
8/21/2020 11:55	0.001	0.0048	0	0
8/21/2020 11:56	0.012	0.0051	0	0
8/21/2020 11:57	0.031	0.0066	0	0
8/21/2020 11:58	0.005	0.0065	0	0
8/21/2020 11:59	0.008	0.0064	0	0
8/21/2020 12:00	0.023	0.0077	0	0
8/21/2020 12:01	0.003	0.0075	0	0
8/21/2020 12:02	0.002	0.0074	0	0
8/21/2020 12:03	0.025	0.009	0	0
8/21/2020 12:04	0.005	0.0091	0	0
8/21/2020 12:05	0.005	0.0089	0	0
8/21/2020 12:06	0.003	0.0086	0	0
8/21/2020 12:07	0.002	0.0086	0	0
8/21/2020 12:08	0.003	0.0087	0	0
8/21/2020 12:09	0.003	0.0087	0	0
8/21/2020 12:10	0.021	0.0101	0	0
8/21/2020 12:11	0.005	0.0096	0	0
8/21/2020 12:12	0.005	0.0079	0	0
8/21/2020 12:13	0.003	0.0077	0	0
8/21/2020 12:14	0.006	0.0076	0	0
8/21/2020 12:15	0.002	0.0062	0	0
8/21/2020 12:16	0.002	0.0061	0	0
8/21/2020 12:17	0.002	0.0061	0	0
8/21/2020 12:18	0.002	0.0046	0	0
8/21/2020 12:19	0.005	0.0046	0	0
8/21/2020 12:20	0.003	0.0045	0	0
8/21/2020 12:21	0.002	0.0044	0	0
8/21/2020 12:22	0.003	0.0045	0	0
8/21/2020 12:23	0.003	0.0045	0	0
8/21/2020 12:24	0.004	0.0045	0	0
8/21/2020 12:25	0.004	0.0034	0	0
8/21/2020 12:26	0.002	0.0032	0	0
8/21/2020 12:27	0.007	0.0033	0	0
8/21/2020 12:28	0.004	0.0034	0	0
8/21/2020 12:29	0.004	0.0033	0	0
8/21/2020 12:30	0.023	0.0047	0	0

Former Coyne Textile
CAMP Station - CHA #3
Remedial Design Construction

Timestamp	Mass Concentration Total (mg/m3)	Dustrak TWA (mg/m3)	PID (ppm)	PID TWA (ppm)
8/21/2020 12:31	0.007	0.005	0	0
8/21/2020 12:32	0.003	0.0051	0	0
8/21/2020 12:33	0.006	0.0053	0	0
8/21/2020 12:34	0.006	0.0054	0	0
8/21/2020 12:35	0.003	0.0054	0	0
8/21/2020 12:36	0.003	0.0055	0	0
8/21/2020 12:37	0.005	0.0056	0	0
8/21/2020 12:38	0.004	0.0057	0	0
8/21/2020 12:39	0.002	0.0055	0	0
8/21/2020 12:40	0.005	0.0056	0	0
8/21/2020 12:41	0.006	0.0059	0	0
8/21/2020 12:42	0.004	0.0057	0	0
8/21/2020 12:43	0.003	0.0056	0	0
8/21/2020 12:44	0.004	0.0056	0	0
8/21/2020 12:45	0.155	0.0144	0	0
8/21/2020 12:46	0.015	0.0149	0	0
8/21/2020 12:47	0.002	0.0149	0	0
8/21/2020 12:48	0.002	0.0146	0	0
8/21/2020 12:49	0.004	0.0145	0	0
8/21/2020 12:50	0.008	0.0148	0	0
8/21/2020 12:51	0.03	0.0166	0	0
8/21/2020 12:52	0.008	0.0168	0	0
8/21/2020 12:53	0.069	0.0211	0	0
8/21/2020 12:54	0.069	0.0256	0	0
8/21/2020 12:55	0.017	0.0264	0	0
8/21/2020 12:56	0.003	0.0262	0	0
8/21/2020 12:57	0.005	0.0263	0	0
8/21/2020 12:58	0.198	0.0393	0	0
8/21/2020 12:59	0.039	0.0416	0	0
8/21/2020 13:00	0.006	0.0317	0	0
8/21/2020 13:01	0.005	0.031	0	0
8/21/2020 13:02	0.053	0.0344	0	0
8/21/2020 13:03	0.005	0.0346	0	0
8/21/2020 13:04	0.002	0.0345	0	0
8/21/2020 13:05	0.003	0.0341	0	0
8/21/2020 13:06	0.001	0.0322	0	0
8/21/2020 13:07	0.025	0.0333	0	0
8/21/2020 13:08	0.097	0.0352	0	0
8/21/2020 13:09	0.007	0.0311	0	0
8/21/2020 13:10	0.011	0.0307	0	0
8/21/2020 13:11	0.003	0.0307	0	0
8/21/2020 13:12	0.002	0.0305	0	0
8/21/2020 13:13	0.002	0.0174	0	0

Former Coyne Textile
CAMP Station - CHA #3
Remedial Design Construction

Timestamp	Mass Concentration Total (mg/m3)	Dustrak TWA (mg/m3)	PID (ppm)	PID TWA (ppm)
8/21/2020 13:14	0.001	0.0149	0	0
8/21/2020 13:15	0.001	0.0145	0	0
8/21/2020 13:16	0.001	0.0143	0	0
8/21/2020 13:17	0.001	0.0108	0	0
8/21/2020 13:18	0.001	0.0105	0	0
8/21/2020 13:19	0.001	0.0105	0	0
8/21/2020 13:20	0.001	0.0103	0	0
8/21/2020 13:21	0.009	0.0109	0	0
8/21/2020 13:22	0.004	0.0095	0	0
8/21/2020 13:23	0.001	0.0031	0	0
8/21/2020 13:24	0.001	0.0027	0	0
8/21/2020 13:25	0.002	0.0021	0	0
8/21/2020 13:26	0.001	0.0019	0	0
8/21/2020 13:27	0.001	0.0019	0	0
8/21/2020 13:28	0.001	0.0018	0	0
8/21/2020 13:29	0.002	0.0019	0	0
8/21/2020 13:30	0.003	0.002	0	0
8/21/2020 13:31	0.003	0.0021	0	0
8/21/2020 13:32	0.015	0.0031	0	0
8/21/2020 13:33	0.004	0.0033	0	0
8/21/2020 13:34	0.001	0.0033	0	0
8/21/2020 13:35	0.003	0.0034	0	0
8/21/2020 13:36	0.004	0.0031	0	0
8/21/2020 13:37	0.003	0.003	0	0
8/21/2020 13:38	0.005	0.0033	0	0
8/21/2020 13:39	0.009	0.0038	0	0
8/21/2020 13:40	0.001	0.0037	0	0
8/21/2020 13:41	0.002	0.0038	0	0
8/21/2020 13:42	0.006	0.0041	0	0
8/21/2020 13:43	0.005	0.0044	0	0
8/21/2020 13:44	0.001	0.0043	0	0
8/21/2020 13:45	0.01	0.0048	0	0
8/21/2020 13:46	0.001	0.0047	0	0
8/21/2020 13:47	0.001	0.0037	0	0
8/21/2020 13:48	0.002	0.0036	0	0
8/21/2020 13:49	0.001	0.0036	0	0
8/21/2020 13:50	0.001	0.0035	0	0
8/21/2020 13:51	0.001	0.0033	0	0
8/21/2020 13:52	0.001	0.0031	0	0
8/21/2020 13:53	0.003	0.003	0	0
8/21/2020 13:54	0.001	0.0025	0	0
8/21/2020 13:55	0.002	0.0025	0	0
8/21/2020 13:56	0.002	0.0025	0	0

Former Coyne Textile
CAMP Station - CHA #3
Remedial Design Construction

Timestamp	Mass Concentration Total (mg/m3)	Dustrak TWA (mg/m3)	PID (ppm)	PID TWA (ppm)
8/21/2020 13:57	0.001	0.0022	0	0
8/21/2020 13:58	0.001	0.0019	0	0
8/21/2020 13:59	0.002	0.002	0	0
8/21/2020 14:00	0.002	0.0015	0	0
8/21/2020 14:01	0.012	0.0022	0	0
8/21/2020 14:02	0.004	0.0024	0	0
8/21/2020 14:03	0.003	0.0025	0	0
8/21/2020 14:04	0.002	0.0025	0	0
8/21/2020 14:05	0.018	0.0037	0	0
8/21/2020 14:06	0.004	0.0039	0	0
8/21/2020 14:07	0.001	0.0039	0	0
8/21/2020 14:08	0.001	0.0037	0	0
8/21/2020 14:09	0.001	0.0037	0	0
8/21/2020 14:10	0.001	0.0037	0	0
8/21/2020 14:11	0.001	0.0036	0	0
8/21/2020 14:12	0.004	0.0038	0	0
8/21/2020 14:13	0.002	0.0039	0	0
8/21/2020 14:14	0.004	0.004	0	0
8/21/2020 14:15	0.026	0.0056	0	0
8/21/2020 14:16	0.003	0.005	0	0
8/21/2020 14:17	0.003	0.0049	0	0
8/21/2020 14:18	0.001	0.0048	0	0
8/21/2020 14:19	0.001	0.0047	0	0
8/21/2020 14:20	0.001	0.0036	0	0
8/21/2020 14:21	0.011	0.0041	0	0
8/21/2020 14:22	0.01	0.0047	0	0
8/21/2020 14:23	0.002	0.0047	0	0
8/21/2020 14:24	0	0.0047	0	0
8/21/2020 14:25	0.002	0.0047	0	0
8/21/2020 14:26	0.001	0.0047	0	0
8/21/2020 14:27	0.001	0.0045	0	0
8/21/2020 14:28	0	0.0044	0	0
8/21/2020 14:29	0.001	0.0042	0	0
8/21/2020 14:30	0.001	0.0025	0	0
8/21/2020 14:31	0	0.0023	0	0
8/21/2020 14:32	0	0.0021	0	0
8/21/2020 14:33	0.001	0.0021	0	0
8/21/2020 14:34	0.005	0.0024	0	0
8/21/2020 14:35	0.008	0.0029	0	0
8/21/2020 14:36	0.004	0.0024	0	0
8/21/2020 14:37	0	0.0017	0	0
8/21/2020 14:38	0	0.0016	0	0
8/21/2020 14:39	0	0.0016	0	0

Former Coyne Textile
CAMP Station - CHA #3
Remedial Design Construction

Timestamp	Mass Concentration Total (mg/m3)	Dustrak TWA (mg/m3)	PID (ppm)	PID TWA (ppm)
8/21/2020 14:40	0	0.0015	0	0
8/21/2020 14:41	0.005	0.0017	0	0
8/21/2020 14:42	0.007	0.0021	0	0
8/21/2020 14:43	0.015	0.0031	0	0
8/21/2020 14:44	0.003	0.0033	0	0
8/21/2020 14:45	0	0.0032	0	0
8/21/2020 14:46	0.002	0.0033	0	0
8/21/2020 14:47	0.001	0.0034	0	0
8/21/2020 14:48	0.005	0.0037	0	0
8/21/2020 14:49	0.003	0.0035	0	0
8/21/2020 14:50	0.004	0.0033	0	0
8/21/2020 14:51	0.003	0.0032	0	0
8/21/2020 14:52	0	0.0032	0	0
8/21/2020 14:53	0.003	0.0034	0	0
8/21/2020 14:54	0.003	0.0036	0	0
8/21/2020 14:55	0.001	0.0037	0	0
8/21/2020 14:56	0.003	0.0035	0	0
8/21/2020 14:57	0.003	0.0033	0	0
8/21/2020 14:58	0.001	0.0023	0	0
8/21/2020 14:59	0	0.0021	0	0
8/21/2020 15:00	0	0.0021	0	0
8/21/2020 15:01	0	0.002	0	0
8/21/2020 15:02	0.001	0.002	0	0
8/21/2020 15:03	0.005	0.002	0	0
8/21/2020 15:04	0.005	0.0021	0	0
8/21/2020 15:05	0.003	0.0021	0	0
8/21/2020 15:06	0.001	0.0019	0	0
8/21/2020 15:07	0	0.0019	0	0
8/21/2020 15:08	0.001	0.0018	0	0
8/21/2020 15:09	0.001	0.0017	0	0
8/21/2020 15:10	0.001	0.0017	0	0
8/21/2020 15:11	0	0.0015	0	0
8/21/2020 15:12	0	0.0013	0	0
8/21/2020 15:13	0	0.0012	0	0
8/21/2020 15:14	0	0.0012	0	0
8/21/2020 15:15	0	0.0012	0	0
8/21/2020 15:16	0.011	0.0019	0	0
8/21/2020 15:17	0.023	0.0034	0	0
8/24/2020 6:52	0.03	0.03	0	0
8/24/2020 6:53	0.042	0.036	0	0
8/24/2020 6:54	0.057	0.043	0	0
8/24/2020 6:55	0.062	0.0478	0	0
8/24/2020 6:56	0.03	0.0442	0	0

Former Coyne Textile
CAMP Station - CHA #3
Remedial Design Construction

Timestamp	Mass Concentration Total (mg/m3)	Dustrak TWA (mg/m3)	PID (ppm)	PID TWA (ppm)
8/24/2020 6:57	0.026	0.0412	0	0
8/24/2020 6:58	0.053	0.0429	0	0
8/24/2020 6:59	0.039	0.0424	0	0
8/24/2020 7:00	0.03	0.041	0	0
8/24/2020 7:01	0.028	0.0397	0	0
8/24/2020 7:02	0.055	0.0411	0	0
8/24/2020 7:03	0.04	0.041	0	0
8/24/2020 7:04	0.038	0.0408	0	0
8/24/2020 7:05	0.052	0.0416	0	0
8/24/2020 7:06	0.054	0.0424	0	0
8/24/2020 7:07	0.034	0.0427	0	0
8/24/2020 7:08	0.057	0.0437	0	0
8/24/2020 7:09	0.073	0.0447	0	0
8/24/2020 7:10	0.025	0.0423	0	0
8/24/2020 7:11	0.029	0.0422	0	0
8/24/2020 7:12	0.049	0.0437	0	0
8/24/2020 7:13	0.062	0.0443	0	0
8/24/2020 7:14	0.034	0.044	0	0
8/24/2020 7:15	0.033	0.0442	0	0
8/24/2020 7:16	0.029	0.0443	0	0
8/24/2020 7:17	0.03	0.0426	0	0
8/24/2020 7:18	0.026	0.0417	0	0
8/24/2020 7:19	0.027	0.0409	0	0
8/24/2020 7:20	0.028	0.0393	0	0
8/24/2020 7:21	0.026	0.0375	0	0
8/24/2020 7:22	0.023	0.0367	0	0
8/24/2020 7:23	0.025	0.0346	0	0
8/24/2020 7:24	0.023	0.0313	0	0
8/24/2020 7:25	0.029	0.0315	0	0
8/24/2020 7:26	0.027	0.0314	0	0
8/24/2020 7:27	0.027	0.0299	0	0
8/24/2020 7:28	0.024	0.0274	0	0
8/24/2020 7:29	0.022	0.0266	0	0
8/24/2020 7:30	0.022	0.0259	0	0
8/24/2020 7:31	0.021	0.0253	0	0
8/24/2020 7:32	0.021	0.0247	0	0
8/24/2020 7:33	0.021	0.0244	0	0
8/24/2020 7:34	0.021	0.024	0	0
8/24/2020 7:35	0.022	0.0236	0	0
8/24/2020 7:36	0.022	0.0233	0	0
8/24/2020 7:37	0.156	0.0322	0	0
8/24/2020 7:38	0.027	0.0323	0	0
8/24/2020 7:39	0.042	0.0336	0	0

Former Coyne Textile
CAMP Station - CHA #3
Remedial Design Construction

Timestamp	Mass Concentration Total (mg/m3)	Dustrak TWA (mg/m3)	PID (ppm)	PID TWA (ppm)
8/24/2020 7:40	0.054	0.0353	0	0
8/24/2020 7:41	0.064	0.0377	0	0
8/24/2020 7:42	0.037	0.0384	0	0
8/24/2020 7:43	0.028	0.0387	0	0
8/24/2020 7:44	0.031	0.0393	0	0
8/24/2020 7:45	0.023	0.0393	0	0
8/24/2020 7:46	0.02	0.0393	0	0
8/24/2020 7:47	0.02	0.0392	0	0
8/24/2020 7:48	0.022	0.0393	0	0
8/24/2020 7:49	0.023	0.0394	0	0
8/24/2020 7:50	0.026	0.0397	0	0
8/24/2020 7:51	0.023	0.0397	0	0
8/24/2020 7:52	0.033	0.0315	0	0
8/24/2020 7:53	0.134	0.0387	0	0
8/24/2020 7:54	0.034	0.0381	0	0
8/24/2020 7:55	0.049	0.0378	0	0
8/24/2020 7:56	0.022	0.035	0	0
8/24/2020 7:57	0.02	0.0339	0	0
8/24/2020 7:58	0.021	0.0334	0	0
8/24/2020 7:59	0.023	0.0329	0	0
8/24/2020 8:00	0.021	0.0327	0	0
8/24/2020 8:01	0.021	0.0328	0	0
8/24/2020 8:02	0.027	0.0333	0	0
8/24/2020 8:03	0.02	0.0331	0	0
8/24/2020 8:04	0.021	0.033	0	0
8/24/2020 8:05	0.019	0.0325	0	0
8/24/2020 8:06	0.02	0.0323	0	0
8/24/2020 8:07	0.02	0.0315	0	0
8/24/2020 8:08	0.02	0.0239	0	0
8/24/2020 8:09	0.02	0.0229	0	0
8/24/2020 8:10	0.097	0.0261	0	0
8/24/2020 8:11	0.039	0.0273	0	0
8/24/2020 8:12	0.206	0.0397	0	0
8/24/2020 8:13	0.02	0.0396	0	0
8/24/2020 8:14	0.023	0.0396	0	0
8/24/2020 8:15	0.027	0.04	0	0
8/24/2020 8:16	0.032	0.0407	0	0
8/24/2020 8:17	0.023	0.0405	0	0
8/24/2020 8:18	0.021	0.0405	0	0
8/24/2020 8:19	0.02	0.0405	0	0
8/24/2020 8:20	0.022	0.0407	0	0
8/24/2020 8:21	0.035	0.0417	0	0
8/24/2020 8:22	0.024	0.0419	0	0

Former Coyne Textile
CAMP Station - CHA #3
Remedial Design Construction

Timestamp	Mass Concentration Total (mg/m3)	Dustrak TWA (mg/m3)	PID (ppm)	PID TWA (ppm)
8/24/2020 8:23	0.02	0.0419	0	0
8/24/2020 8:24	0.02	0.0419	0	0
8/24/2020 8:25	0.128	0.044	0	0
8/24/2020 8:26	0.097	0.0479	0	0
8/24/2020 8:27	0.122	0.0423	0	0
8/24/2020 8:28	0.022	0.0424	0	0
8/24/2020 8:29	0.02	0.0422	0	0
8/24/2020 8:30	0.02	0.0417	0	0
8/24/2020 8:31	0.058	0.0435	0	0
8/24/2020 8:32	0.025	0.0436	0	0
8/24/2020 8:33	0.02	0.0435	0	0
8/24/2020 8:34	0.15	0.0522	0	0
8/24/2020 8:35	0.029	0.0527	0	0
8/24/2020 8:36	0.021	0.0517	0	0
8/24/2020 8:37	0.021	0.0515	0	0
8/24/2020 8:38	0.019	0.0515	0	0
8/24/2020 8:39	0.019	0.0514	0	0
8/24/2020 8:40	0.021	0.0443	0	0
8/24/2020 8:41	0.021	0.0392	0	0
8/24/2020 8:42	0.047	0.0342	0	0
8/24/2020 8:43	0.02	0.0341	0	0
8/24/2020 8:44	0.02	0.0341	0	0
8/24/2020 8:45	0.021	0.0341	0	0
8/24/2020 8:46	0.022	0.0317	0	0
8/24/2020 8:47	0.027	0.0319	0	0
8/24/2020 8:48	0.024	0.0321	0	0
8/24/2020 8:49	0.02	0.0235	0	0
8/24/2020 8:50	0.021	0.0229	0	0
8/24/2020 8:51	0.025	0.0232	0	0
8/24/2020 8:52	0.024	0.0234	0	0
8/24/2020 8:53	0.021	0.0235	0	0
8/24/2020 8:54	0.02	0.0236	0	0
8/24/2020 8:55	0.019	0.0235	0	0
8/24/2020 8:56	0.019	0.0233	0	0
8/24/2020 8:57	0.02	0.0215	0	0
8/24/2020 8:58	0.02	0.0215	0	0
8/24/2020 8:59	0.018	0.0214	0	0
8/24/2020 9:00	0.019	0.0213	0	0
8/24/2020 9:01	0.02	0.0211	0	0
8/24/2020 9:02	0.019	0.0206	0	0
8/24/2020 9:03	0.02	0.0203	0	0
8/24/2020 9:04	0.025	0.0207	0	0
8/24/2020 9:05	0.219	0.0339	0	0

Former Coyne Textile
CAMP Station - CHA #3
Remedial Design Construction

Timestamp	Mass Concentration Total (mg/m3)	Dustrak TWA (mg/m3)	PID (ppm)	PID TWA (ppm)
8/24/2020 9:06	0.024	0.0338	0	0
8/24/2020 9:07	0.019	0.0335	0	0
8/24/2020 9:08	0.019	0.0333	0	0
8/24/2020 9:09	0.019	0.0333	0	0
8/24/2020 9:10	0.116	0.0397	0	0
8/24/2020 9:11	0.831	0.0939	0	0
8/24/2020 9:12	0.274	0.1108	0	0
8/24/2020 9:13	0.043	0.1123	0	0
8/24/2020 9:14	0.049	0.1144	0	0
8/24/2020 9:15	0.043	0.116	0	0
8/24/2020 9:16	0.075	0.1197	0	0
8/24/2020 9:17	0.091	0.1245	0	0
8/24/2020 9:18	0.064	0.1274	0	0
8/24/2020 9:19	0.183	0.1379	0	0
8/24/2020 9:20	0.018	0.1245	0	0
8/24/2020 9:21	0.018	0.1241	0	0
8/24/2020 9:22	0.017	0.124	0	0
8/24/2020 9:23	0.038	0.1253	0	0
8/24/2020 9:24	0.034	0.1263	0	0
8/24/2020 9:25	0.036	0.1209	0	0
8/24/2020 9:26	0.062	0.0697	0	0
8/24/2020 9:27	0.025	0.0531	0	0
8/24/2020 9:28	0.018	0.0514	0	0
8/24/2020 9:29	0.018	0.0493	0	0
8/24/2020 9:30	0.017	0.0476	0	0
8/24/2020 9:31	0.018	0.0438	0	0
8/24/2020 9:32	0.026	0.0395	0	0
8/24/2020 9:33	0.041	0.0379	0	0
8/24/2020 9:34	0.019	0.027	0	0
8/24/2020 9:35	0.048	0.029	0	0
8/24/2020 9:36	0.874	0.0861	0	0
8/24/2020 9:37	0.068	0.0895	0	0
8/24/2020 9:38	0.039	0.0895	0	0
8/24/2020 9:39	0.018	0.0885	0	0
8/24/2020 9:40	0.076	0.0911	0	0
8/24/2020 9:41	0.045	0.09	0	0
8/24/2020 9:42	0.042	0.0911	0	0
8/24/2020 9:43	0.038	0.0925	0	0
8/24/2020 9:44	0.019	0.0925	0	0
8/24/2020 9:45	0.027	0.0932	0	0
8/24/2020 9:46	0.017	0.0931	0	0
8/24/2020 9:47	0.084	0.097	0	0
8/24/2020 9:48	0.027	0.0961	0	0

Former Coyne Textile
CAMP Station - CHA #3
Remedial Design Construction

Timestamp	Mass Concentration Total (mg/m3)	Dustrak TWA (mg/m3)	PID (ppm)	PID TWA (ppm)
8/24/2020 9:49	0.029	0.0967	0	0
8/24/2020 9:50	0.025	0.0952	0	0
8/24/2020 9:51	0.031	0.039	0	0
8/24/2020 9:52	0.017	0.0356	0	0
8/24/2020 9:53	0.016	0.0341	0	0
8/24/2020 9:54	0.019	0.0341	0	0
8/24/2020 9:55	0.019	0.0303	0	0
8/24/2020 9:56	0.018	0.0285	0	0
8/24/2020 9:57	0.016	0.0268	0	0
8/24/2020 9:58	0.017	0.0254	0	0
8/24/2020 9:59	0.017	0.0253	0	0
8/24/2020 10:00	0.016	0.0245	0	0
8/24/2020 10:01	0.017	0.0245	0	0
8/24/2020 10:02	0.016	0.02	0	0
8/24/2020 10:03	0.017	0.0193	0	0
8/24/2020 10:04	0.016	0.0185	0	0
8/24/2020 10:05	0.015	0.0178	0	0
8/24/2020 10:06	0.016	0.0168	0	0
8/24/2020 10:07	0.015	0.0167	0	0
8/24/2020 10:08	0.016	0.0167	0	0
8/24/2020 10:09	0.016	0.0165	0	0
8/24/2020 10:10	0.015	0.0162	0	0
8/24/2020 10:11	0.015	0.016	0	0
8/24/2020 10:12	0.016	0.016	0	0
8/24/2020 10:13	0.018	0.0161	0	0
8/24/2020 10:14	0.017	0.0161	0	0
8/24/2020 10:15	0.016	0.0161	0	0
8/24/2020 10:16	0.016	0.016	0	0
8/24/2020 10:17	0.016	0.016	0	0
8/24/2020 10:18	0.018	0.0161	0	0
8/24/2020 10:19	0.019	0.0163	0	0
8/24/2020 10:20	0.027	0.0171	0	0
8/24/2020 10:21	0.018	0.0172	0	0
8/24/2020 10:22	0.026	0.0179	0	0
8/24/2020 10:23	0.017	0.018	0	0
8/24/2020 10:24	0.016	0.018	0	0
8/24/2020 10:25	0.015	0.018	0	0
8/24/2020 10:26	0.015	0.018	0	0
8/24/2020 10:27	0.015	0.0179	0	0
8/24/2020 10:28	0.018	0.0179	0	0
8/24/2020 10:29	0.025	0.0185	0	0
8/24/2020 10:30	0.02	0.0187	0	0
8/24/2020 10:31	0.019	0.0189	0	0

Former Coyne Textile
CAMP Station - CHA #3
Remedial Design Construction

Timestamp	Mass Concentration Total (mg/m3)	Dustrak TWA (mg/m3)	PID (ppm)	PID TWA (ppm)
8/24/2020 10:32	0.019	0.0191	0	0
8/24/2020 10:33	0.015	0.0189	0	0
8/24/2020 10:34	0.015	0.0187	0	0
8/24/2020 10:35	0.016	0.0179	0	0
8/24/2020 10:36	0.015	0.0177	0	0
8/24/2020 10:37	0.015	0.017	0	0
8/24/2020 10:38	0.015	0.0169	0	0
8/24/2020 10:39	0.016	0.0169	0	0
8/24/2020 10:40	0.018	0.0171	0	0
8/24/2020 10:41	0.02	0.0174	0	0
8/24/2020 10:42	0.023	0.0179	0	0
8/24/2020 10:43	0.015	0.0177	0	0
8/24/2020 10:44	0.016	0.0171	0	0
8/24/2020 10:45	0.016	0.0169	0	0
8/24/2020 10:46	0.016	0.0167	0	0
8/24/2020 10:47	0.017	0.0165	0	0
8/24/2020 10:48	0.018	0.0167	0	0
8/24/2020 10:49	0.016	0.0168	0	0
8/24/2020 10:50	0.118	0.0236	0	0
8/24/2020 10:51	0.024	0.0242	0	0
8/24/2020 10:52	0.203	0.0367	0	0
8/24/2020 10:53	0.03	0.0377	0	0
8/24/2020 10:54	0.015	0.0377	0	0
8/24/2020 10:55	0.213	0.0507	0	0
8/24/2020 10:56	0.132	0.0581	0	0
8/24/2020 10:57	0.076	0.0617	0	0
8/24/2020 10:58	0.042	0.0635	0	0
8/24/2020 10:59	0.021	0.0638	0	0
8/24/2020 11:00	0.015	0.0637	0	0
8/24/2020 11:01	0.015	0.0637	0	0
8/24/2020 11:02	0.015	0.0635	0	0
8/24/2020 11:03	0.014	0.0633	0	0
8/24/2020 11:04	0.017	0.0633	0	0
8/24/2020 11:05	0.017	0.0566	0	0
8/24/2020 11:06	0.016	0.0561	0	0
8/24/2020 11:07	0.018	0.0437	0	0
8/24/2020 11:08	0.02	0.0431	0	0
8/24/2020 11:09	0.034	0.0443	0	0
8/24/2020 11:10	0.066	0.0345	0	0
8/24/2020 11:11	0.047	0.0289	0	0
8/24/2020 11:12	0.017	0.0249	0	0
8/24/2020 11:13	0.016	0.0232	0	0
8/24/2020 11:14	0.018	0.023	0	0

Former Coyne Textile
CAMP Station - CHA #3
Remedial Design Construction

Timestamp	Mass Concentration Total (mg/m3)	Dustrak TWA (mg/m3)	PID (ppm)	PID TWA (ppm)
8/24/2020 11:15	0.075	0.027	0	0
8/24/2020 11:16	0.026	0.0277	0	0
8/24/2020 11:17	0.018	0.0279	0	0
8/24/2020 11:18	0.042	0.0298	0	0
8/24/2020 11:19	0.031	0.0307	0	0
8/24/2020 11:20	0.019	0.0309	0	0
8/24/2020 11:21	0.019	0.0311	0	0
8/24/2020 11:22	0.018	0.0311	0	0
8/24/2020 11:23	0.025	0.0314	0	0
8/24/2020 11:24	0.02	0.0305	0	0
8/24/2020 11:25	0.015	0.0271	0	0
8/24/2020 11:26	0.015	0.0249	0	0
8/24/2020 11:27	0.016	0.0249	0	0
8/24/2020 11:28	0.014	0.0247	0	0
8/24/2020 11:29	0.014	0.0245	0	0
8/24/2020 11:30	0.033	0.0217	0	0
8/24/2020 11:31	0.015	0.0209	0	0
8/24/2020 11:32	0.015	0.0207	0	0
8/24/2020 11:33	0.05	0.0213	0	0
8/24/2020 11:34	0.12	0.0272	0	0
8/24/2020 11:35	0.017	0.0271	0	0
8/24/2020 11:36	0.014	0.0267	0	0
8/24/2020 11:37	0.015	0.0265	0	0
8/24/2020 11:38	0.015	0.0259	0	0
8/24/2020 11:39	0.014	0.0255	0	0
8/24/2020 11:40	0.015	0.0255	0	0
8/24/2020 11:41	0.019	0.0257	0	0
8/24/2020 11:42	0.013	0.0255	0	0
8/24/2020 11:43	0.017	0.0257	0	0
8/24/2020 11:44	0.02	0.0261	0	0
8/24/2020 11:45	0.019	0.0252	0	0
8/24/2020 11:46	0.013	0.0251	0	0
8/24/2020 11:47	0.013	0.0249	0	0
8/24/2020 11:48	0.013	0.0225	0	0
8/24/2020 11:49	0.016	0.0155	0	0
8/24/2020 11:50	0.031	0.0165	0	0
8/24/2020 11:51	0.06	0.0195	0	0
8/24/2020 11:52	0.015	0.0195	0	0
8/24/2020 11:53	0.012	0.0193	0	0
8/24/2020 11:54	0.012	0.0192	0	0
8/24/2020 11:55	0.012	0.019	0	0
8/24/2020 11:56	0.023	0.0193	0	0
8/24/2020 11:57	0.018	0.0196	0	0

Former Coyne Textile
CAMP Station - CHA #3
Remedial Design Construction

Timestamp	Mass Concentration Total (mg/m3)	Dustrak TWA (mg/m3)	PID (ppm)	PID TWA (ppm)
8/24/2020 11:58	0.013	0.0193	0	0
8/24/2020 11:59	0.013	0.0189	0	0
8/24/2020 12:00	0.013	0.0185	0	0
8/24/2020 12:01	0.012	0.0184	0	0
8/24/2020 12:02	0.012	0.0183	0	0
8/24/2020 12:03	0.012	0.0183	0	0
8/24/2020 12:04	0.018	0.0184	0	0
8/24/2020 12:05	0.013	0.0172	0	0
8/24/2020 12:06	0.189	0.0258	0	0
8/24/2020 12:07	0.012	0.0256	0	0
8/24/2020 12:08	0.012	0.0256	0	0
8/24/2020 12:09	0.023	0.0263	0	0
8/24/2020 12:10	0.012	0.0263	0	0
8/24/2020 12:11	0.011	0.0255	0	0
8/24/2020 12:12	0.011	0.0251	0	0
8/24/2020 12:13	0.012	0.025	0	0
8/24/2020 12:14	0.044	0.0271	0	0
8/24/2020 12:15	0.033	0.0284	0	0
8/24/2020 12:16	0.014	0.0285	0	0
8/24/2020 12:17	0.014	0.0287	0	0
8/24/2020 12:18	0.023	0.0294	0	0
8/24/2020 12:19	0.014	0.0291	0	0
8/24/2020 12:20	0.011	0.029	0	0
8/24/2020 12:21	0.012	0.0172	0	0
8/24/2020 12:22	0.01	0.0171	0	0
8/24/2020 12:23	0.016	0.0173	0	0
8/24/2020 12:24	0.017	0.0169	0	0
8/24/2020 12:25	0.014	0.0171	0	0
8/24/2020 12:26	0.024	0.0179	0	0
8/24/2020 12:27	0.013	0.0181	0	0
8/24/2020 12:28	0.016	0.0183	0	0
8/24/2020 12:29	0.039	0.018	0	0
8/24/2020 12:30	0.018	0.017	0	0
8/24/2020 12:31	0.012	0.0169	0	0
8/24/2020 12:32	0.016	0.017	0	0
8/24/2020 12:33	0.273	0.0337	0	0
8/24/2020 12:34	0.03	0.0347	0	0
8/24/2020 12:35	0.025	0.0357	0	0
8/24/2020 12:36	0.011	0.0356	0	0
8/24/2020 12:37	0.022	0.0364	0	0
8/24/2020 12:38	0.014	0.0363	0	0
8/24/2020 12:39	0.024	0.0367	0	0
8/24/2020 12:40	0.023	0.0373	0	0

Former Coyne Textile
CAMP Station - CHA #3
Remedial Design Construction

Timestamp	Mass Concentration Total (mg/m3)	Dustrak TWA (mg/m3)	PID (ppm)	PID TWA (ppm)
8/24/2020 12:41	0.016	0.0368	0	0
8/24/2020 12:42	0.023	0.0375	0	0
8/24/2020 12:43	0.021	0.0378	0	0
8/24/2020 12:44	0.019	0.0365	0	0
8/24/2020 12:45	0.033	0.0375	0	0
8/24/2020 12:46	0.012	0.0375	0	0
8/24/2020 12:47	0.019	0.0377	0	0
8/24/2020 12:48	0.028	0.0213	0	0
8/24/2020 12:49	0.011	0.0201	0	0
8/24/2020 12:50	0.01	0.0191	0	0
8/24/2020 12:51	0.011	0.0191	0	0
8/24/2020 12:52	0.01	0.0183	0	0
8/24/2020 12:53	0.013	0.0182	0	0
8/24/2020 12:54	0.011	0.0173	0	0
8/24/2020 12:55	0.01	0.0165	0	0
8/24/2020 12:56	0.01	0.0161	0	0
8/24/2020 12:57	0.009	0.0151	0	0
8/24/2020 12:58	0.01	0.0144	0	0
8/24/2020 12:59	0.011	0.0139	0	0
8/24/2020 13:00	0.01	0.0123	0	0
8/24/2020 13:01	0.011	0.0123	0	0
8/24/2020 13:02	0.011	0.0117	0	0
8/24/2020 13:03	0.01	0.0105	0	0
8/24/2020 13:04	0.011	0.0105	0	0
8/24/2020 13:05	0.011	0.0106	0	0
8/24/2020 13:06	0.014	0.0108	0	0
8/24/2020 13:07	0.015	0.0111	0	0
8/24/2020 13:08	0.01	0.0109	0	0
8/24/2020 13:09	0.012	0.011	0	0
8/24/2020 13:10	0.012	0.0111	0	0
8/24/2020 13:11	0.01	0.0111	0	0
8/24/2020 13:12	0.011	0.0113	0	0
8/24/2020 13:13	0.01	0.0113	0	0
8/24/2020 13:14	0.012	0.0113	0	0
8/24/2020 13:15	0.027	0.0125	0	0
8/24/2020 13:16	0.022	0.0132	0	0
8/24/2020 13:17	0.015	0.0135	0	0
8/24/2020 13:18	0.028	0.0147	0	0
8/24/2020 13:19	0.01	0.0146	0	0
8/24/2020 13:20	0.013	0.0147	0	0
8/24/2020 13:21	0.012	0.0146	0	0
8/24/2020 13:22	0.018	0.0148	0	0
8/24/2020 13:23	0.012	0.0149	0	0

Former Coyne Textile
CAMP Station - CHA #3
Remedial Design Construction

Timestamp	Mass Concentration Total (mg/m3)	Dustrak TWA (mg/m3)	PID (ppm)	PID TWA (ppm)
8/24/2020 13:24	0.011	0.0149	0	0
8/24/2020 13:25	0.012	0.0149	0	0
8/24/2020 13:26	0.01	0.0149	0	0
8/24/2020 13:27	0.012	0.0149	0	0
8/24/2020 13:28	0.011	0.015	0	0
8/24/2020 13:29	0.014	0.0151	0	0
8/24/2020 13:30	0.01	0.014	0	0
8/24/2020 13:31	0.01	0.0132	0	0
8/24/2020 13:32	0.011	0.0129	0	0
8/24/2020 13:33	0.012	0.0119	0	0
8/24/2020 13:34	0.011	0.0119	0	0
8/24/2020 13:35	0.011	0.0118	0	0
8/24/2020 13:36	0.013	0.0119	0	0
8/24/2020 13:37	0.01	0.0113	0	0
8/24/2020 13:38	0.018	0.0117	0	0
8/24/2020 13:39	0.012	0.0118	0	0
8/24/2020 13:40	0.009	0.0116	0	0
8/24/2020 13:41	0.01	0.0116	0	0
8/24/2020 13:42	0.01	0.0115	0	0
8/24/2020 13:43	0.009	0.0113	0	0
8/24/2020 13:44	0.01	0.0111	0	0
8/24/2020 13:45	0.023	0.0119	0	0
8/24/2020 13:46	0.012	0.0121	0	0
8/24/2020 13:47	0.01	0.012	0	0
8/24/2020 13:48	0.009	0.0118	0	0
8/24/2020 13:49	0.009	0.0117	0	0
8/24/2020 13:50	0.015	0.0119	0	0
8/24/2020 13:51	0.013	0.0119	0	0
8/24/2020 13:52	0.009	0.0119	0	0
8/24/2020 13:53	0.008	0.0112	0	0
8/24/2020 13:54	0.007	0.0109	0	0
8/24/2020 13:55	0.008	0.0108	0	0
8/24/2020 13:56	0.01	0.0108	0	0
8/24/2020 13:57	0.011	0.0109	0	0
8/24/2020 13:58	0.008	0.0108	0	0
8/24/2020 13:59	0.009	0.0107	0	0
8/24/2020 14:00	0.008	0.0097	0	0
8/24/2020 14:01	0.009	0.0095	0	0
8/24/2020 14:02	0.011	0.0096	0	0
8/24/2020 14:03	0.014	0.0099	0	0
8/24/2020 14:04	0.007	0.0098	0	0
8/24/2020 14:05	0.01	0.0095	0	0
8/24/2020 14:06	0.008	0.0091	0	0

Former Coyne Textile
CAMP Station - CHA #3
Remedial Design Construction

Timestamp	Mass Concentration Total (mg/m3)	Dustrak TWA (mg/m3)	PID (ppm)	PID TWA (ppm)
8/24/2020 14:07	0.015	0.0095	0	0
8/24/2020 14:08	0.009	0.0096	0	0
8/24/2020 14:09	0.009	0.0097	0	0
8/24/2020 14:10	0.011	0.0099	0	0
8/24/2020 14:11	0.012	0.0101	0	0
8/24/2020 14:12	0.012	0.0101	0	0
8/24/2020 14:13	0.016	0.0107	0	0
8/24/2020 14:14	0.01	0.0107	0	0
8/24/2020 14:15	0.017	0.0113	0	0
8/24/2020 14:16	0.044	0.0137	0	0
8/24/2020 14:17	0.022	0.0144	0	0
8/24/2020 14:18	0.015	0.0145	0	0
8/24/2020 14:19	0.011	0.0147	0	0
8/24/2020 14:20	0.012	0.0149	0	0
8/24/2020 14:21	0.009	0.0149	0	0
8/24/2020 14:22	0.008	0.0145	0	0
8/24/2020 14:23	0.009	0.0145	0	0
8/24/2020 14:24	0.032	0.016	0	0
8/24/2020 14:25	0.019	0.0165	0	0
8/24/2020 14:26	0.017	0.0169	0	0
8/24/2020 14:27	0.008	0.0166	0	0
8/24/2020 14:28	0.008	0.0161	0	0
8/24/2020 14:29	0.008	0.0159	0	0
8/24/2020 14:30	0.008	0.0153	0	0
8/24/2020 14:31	0.011	0.0131	0	0
8/24/2020 14:32	0.015	0.0127	0	0
8/24/2020 14:33	0.023	0.0132	0	0
8/24/2020 14:34	0.009	0.0131	0	0
8/24/2020 14:35	0.008	0.0128	0	0
8/24/2020 14:36	0.007	0.0127	0	0
8/24/2020 14:37	0.008	0.0127	0	0
8/24/2020 14:38	0.008	0.0126	0	0
8/24/2020 14:39	0.01	0.0111	0	0
8/24/2020 14:40	0.01	0.0105	0	0
8/24/2020 14:41	0.021	0.0108	0	0
8/24/2020 14:42	0.01	0.0109	0	0
8/24/2020 14:43	0.011	0.0111	0	0
8/24/2020 14:44	0.009	0.0112	0	0
8/24/2020 14:45	0.012	0.0115	0	0
8/24/2020 14:46	0.011	0.0115	0	0
8/24/2020 14:47	0.015	0.0115	0	0
8/24/2020 14:48	0.017	0.0111	0	0
8/24/2020 14:49	0.011	0.0112	0	0

Former Coyne Textile
CAMP Station - CHA #3
Remedial Design Construction

Timestamp	Mass Concentration Total (mg/m3)	Dustrak TWA (mg/m3)	PID (ppm)	PID TWA (ppm)
8/24/2020 14:50	0.012	0.0115	0	0
8/24/2020 14:51	0.014	0.0119	0	0
8/24/2020 14:52	0.013	0.0123	0	0
8/24/2020 14:53	0.013	0.0126	0	0
8/24/2020 14:54	0.009	0.0125	0	0
8/24/2020 14:55	0.009	0.0125	0	0
8/24/2020 14:56	0.009	0.0117	0	0
8/24/2020 14:57	0.01	0.0117	0	0
8/24/2020 14:58	0.009	0.0115	0	0
8/24/2020 14:59	0.037	0.0134	0	0
8/24/2020 15:00	0.066	0.017	0	0
8/24/2020 15:01	0.081	0.0217	0	0
8/24/2020 15:02	0.011	0.0214	0	0
8/24/2020 15:03	0.009	0.0209	0	0
8/24/2020 15:04	0.01	0.0208	0	0
8/24/2020 15:05	0.01	0.0207	0	0
8/24/2020 15:06	0.009	0.0203	0	0
8/24/2020 15:07	0.015	0.0205	0	0
8/24/2020 15:08	0.061	0.0237	0	0
8/24/2020 15:09	0.048	0.0263	0	0
8/24/2020 15:10	0.016	0.0267	0	0
8/24/2020 15:11	0.115	0.0338	0	0
8/24/2020 15:12	0.035	0.0355	0	0
8/24/2020 15:13	0.014	0.0358	0	0
8/24/2020 15:14	0.043	0.0362	0	0
8/24/2020 15:15	0.011	0.0325	0	0
8/24/2020 15:16	0.038	0.0297	0	0
8/24/2020 15:17	0.011	0.0297	0	0
8/24/2020 15:18	0.033	0.0313	0	0
8/24/2020 15:19	0.011	0.0313	0	0
8/24/2020 15:20	0.01	0.0313	0	0
8/24/2020 15:21	0.009	0.0313	0	0
8/24/2020 15:22	0.012	0.0311	0	0
8/24/2020 15:23	0.039	0.0297	0	0
8/24/2020 15:24	0.01	0.0271	0	0
8/24/2020 15:25	0.01	0.0267	0	0
8/24/2020 15:26	0.016	0.0201	0	0
8/24/2020 15:27	0.01	0.0185	0	0
8/24/2020 15:28	0.042	0.0203	0	0
8/24/2020 15:29	0.018	0.0187	0	0
8/24/2020 15:30	0.011	0.0187	0	0
8/24/2020 15:31	0.01	0.0168	0	0
8/24/2020 15:32	0.011	0.0168	0	0

Former Coyne Textile
CAMP Station - CHA #3
Remedial Design Construction

Timestamp	Mass Concentration Total (mg/m3)	Dustrak TWA (mg/m3)	PID (ppm)	PID TWA (ppm)
8/24/2020 15:33	0.009	0.0152	0	0
8/24/2020 15:34	0.009	0.0151	0	0
8/24/2020 15:35	0.118	0.0223	0	0
8/24/2020 15:36	0.033	0.0239	0	0
8/24/2020 15:37	0.009	0.0237	0	0
8/24/2020 15:38	0.01	0.0217	0	0
8/24/2020 15:39	0.011	0.0218	0	0
8/24/2020 15:40	0.025	0.0228	0	0
8/24/2020 15:41	0.015	0.0227	0	0
8/24/2020 15:42	0.011	0.0228	0	0
8/24/2020 15:43	0.013	0.0209	0	0
8/24/2020 15:44	0.01	0.0203	0	0
8/24/2020 15:45	0.009	0.0202	0	0
8/24/2020 15:46	0.01	0.0202	0	0
8/24/2020 15:47	0.021	0.0209	0	0
8/24/2020 15:48	0.011	0.021	0	0
8/24/2020 15:49	0.01	0.0211	0	0
8/24/2020 15:50	0.01	0.0139	0	0
8/24/2020 15:51	0.01	0.0123	0	0
8/24/2020 15:52	0.011	0.0125	0	0
8/24/2020 15:53	0.011	0.0125	0	0
8/24/2020 15:54	0.012	0.0126	0	0
8/24/2020 15:55	0.011	0.0117	0	0
8/24/2020 15:56	0.011	0.0114	0	0
8/24/2020 15:57	0.014	0.0116	0	0
8/24/2020 15:58	0.013	0.0116	0	0
8/24/2020 15:59	0.012	0.0117	0	0
8/24/2020 16:00	0.012	0.0119	0	0
8/25/2020 6:54	0.031	0.031	0	0
8/25/2020 6:55	0.033	0.032	0	0
8/25/2020 6:56	0.033	0.0323	0	0
8/25/2020 6:57	0.032	0.0323	0	0
8/25/2020 6:58	0.033	0.0324	0	0
8/25/2020 6:59	0.033	0.0325	0	0
8/25/2020 7:00	0.034	0.0327	0	0
8/25/2020 7:01	0.035	0.033	0	0
8/25/2020 7:02	0.035	0.0332	0	0
8/25/2020 7:03	0.035	0.0334	0	0
8/25/2020 7:04	0.033	0.0334	0	0
8/25/2020 7:05	0.036	0.0336	0	0
8/25/2020 7:06	0.034	0.0336	0	0
8/25/2020 7:07	0.034	0.0336	0	0
8/25/2020 7:08	0.033	0.0336	0	0

Former Coyne Textile
CAMP Station - CHA #3
Remedial Design Construction

Timestamp	Mass Concentration Total (mg/m3)	Dustrak TWA (mg/m3)	PID (ppm)	PID TWA (ppm)
8/25/2020 7:09	0.035	0.0339	0	0
8/25/2020 7:10	0.033	0.0339	0	0
8/25/2020 7:11	0.033	0.0339	0	0
8/25/2020 7:12	0.033	0.0339	0	0
8/25/2020 7:13	0.034	0.034	0	0
8/25/2020 7:14	0.033	0.034	0	0
8/25/2020 7:15	0.036	0.0341	0	0
8/25/2020 7:16	0.032	0.0339	0	0
8/25/2020 7:17	0.033	0.0338	0	0
8/25/2020 7:18	0.033	0.0337	0	0
8/25/2020 7:19	0.033	0.0337	0	0
8/25/2020 7:20	0.033	0.0335	0	0
8/25/2020 7:21	0.033	0.0334	0	0
8/25/2020 7:22	0.034	0.0334	0	0
8/25/2020 7:23	0.034	0.0335	0	0
8/25/2020 7:24	0.033	0.0333	0	0
8/25/2020 7:25	0.033	0.0333	0	0
8/25/2020 7:26	0.033	0.0333	0	0
8/25/2020 7:27	0.033	0.0333	0	0
8/25/2020 7:28	0.033	0.0333	0	0
8/25/2020 7:29	0.034	0.0333	0	0
8/25/2020 7:30	0.034	0.0332	0	0
8/25/2020 7:31	0.034	0.0333	0	0
8/25/2020 7:32	0.034	0.0334	0	0
8/25/2020 7:33	0.034	0.0335	0	0
8/25/2020 7:34	0.035	0.0336	0	0
8/25/2020 7:35	0.035	0.0337	0	0
8/25/2020 7:36	0.034	0.0338	0	0
8/25/2020 7:37	0.035	0.0339	0	0
8/25/2020 7:38	0.034	0.0339	0	0
8/25/2020 7:39	0.035	0.034	0	0
8/25/2020 7:40	0.035	0.0341	0	0
8/25/2020 7:41	0.035	0.0343	0	0
8/25/2020 7:42	0.036	0.0345	0	0
8/25/2020 7:43	0.036	0.0347	0	0
8/25/2020 7:44	0.036	0.0348	0	0
8/25/2020 7:45	0.037	0.035	0	0
8/25/2020 7:46	0.042	0.0355	0	0
8/25/2020 7:47	0.038	0.0358	0	0
8/25/2020 7:48	0.038	0.0361	0	0
8/25/2020 7:49	0.038	0.0363	0	0
8/25/2020 7:50	0.041	0.0367	0	0
8/25/2020 7:51	0.04	0.0371	0	0

Former Coyne Textile
CAMP Station - CHA #3
Remedial Design Construction

Timestamp	Mass Concentration Total (mg/m3)	Dustrak TWA (mg/m3)	PID (ppm)	PID TWA (ppm)
8/25/2020 7:52	0.039	0.0373	0	0
8/25/2020 7:53	0.04	0.0377	0	0
8/25/2020 7:54	0.04	0.0381	0	0
8/25/2020 7:55	0.04	0.0384	0	0
8/25/2020 7:56	0.04	0.0387	0	0
8/25/2020 7:57	0.04	0.039	0	0
8/25/2020 7:58	0.04	0.0393	0	0
8/25/2020 7:59	0.041	0.0396	0	0
8/25/2020 8:00	0.041	0.0399	0	0
8/25/2020 8:01	0.041	0.0398	0	0
8/25/2020 8:02	0.042	0.0401	0	0
8/25/2020 8:03	0.042	0.0403	0	0
8/25/2020 8:04	0.041	0.0405	0	0
8/25/2020 8:05	0.041	0.0405	0	0
8/25/2020 8:06	0.043	0.0407	0	0
8/25/2020 8:07	0.041	0.0409	0	0
8/25/2020 8:08	0.043	0.0411	0	0
8/25/2020 8:09	0.041	0.0411	0	0
8/25/2020 8:10	0.04	0.0411	0	0
8/25/2020 8:11	0.045	0.0415	0	0
8/25/2020 8:12	0.052	0.0423	0	0
8/25/2020 8:13	0.045	0.0426	0	0
8/25/2020 8:14	0.04	0.0425	0	0
8/25/2020 8:15	0.041	0.0425	0	0
8/25/2020 8:16	0.042	0.0426	0	0
8/25/2020 8:17	0.041	0.0425	0	0
8/25/2020 8:18	0.046	0.0428	0	0
8/25/2020 8:19	0.046	0.0431	0	0
8/25/2020 8:20	0.046	0.0435	0	0
8/25/2020 8:21	0.069	0.0452	0	0
8/25/2020 8:22	0.054	0.0461	0	0
8/25/2020 8:23	0.046	0.0463	0	0
8/25/2020 8:24	0.041	0.0463	0	0
8/25/2020 8:25	0.04	0.0463	0	0
8/25/2020 8:26	0.041	0.046	0	0
8/25/2020 8:27	0.043	0.0454	0	0
8/25/2020 8:28	0.039	0.045	0	0
8/25/2020 8:29	0.1	0.049	0	0
8/25/2020 8:30	0.056	0.05	0	0
8/25/2020 8:31	0.05	0.0505	0	0
8/25/2020 8:32	0.042	0.0506	0	0
8/25/2020 8:33	0.043	0.0504	0	0
8/25/2020 8:34	0.042	0.0501	0	0

Former Coyne Textile
CAMP Station - CHA #3
Remedial Design Construction

Timestamp	Mass Concentration Total (mg/m3)	Dustrak TWA (mg/m3)	PID (ppm)	PID TWA (ppm)
8/25/2020 8:35	0.04	0.0497	0	0
8/25/2020 8:36	0.047	0.0483	0	0
8/25/2020 8:37	0.051	0.0481	0	0
8/25/2020 8:38	0.042	0.0478	0	0
8/25/2020 8:39	0.048	0.0483	0	0
8/25/2020 8:40	0.085	0.0513	0	0
8/25/2020 8:41	0.05	0.0519	0	0
8/25/2020 8:42	0.045	0.052	0	0
8/25/2020 8:43	0.042	0.0522	0	0
8/25/2020 8:44	0.041	0.0483	0	0
8/25/2020 8:45	0.039	0.0471	0	0
8/25/2020 8:46	0.038	0.0463	0	0
8/25/2020 8:47	0.039	0.0461	0	0
8/25/2020 8:48	0.038	0.0458	0	0
8/25/2020 8:49	0.039	0.0456	0	0
8/25/2020 8:50	0.037	0.0454	0	0
8/25/2020 8:51	0.039	0.0449	0	0
8/25/2020 8:52	0.047	0.0446	0	0
8/25/2020 8:53	0.041	0.0445	0	0
8/25/2020 8:54	0.039	0.0439	0	0
8/25/2020 8:55	0.038	0.0408	0	0
8/25/2020 8:56	0.039	0.0401	0	0
8/25/2020 8:57	0.039	0.0397	0	0
8/25/2020 8:58	0.037	0.0393	0	0
8/25/2020 8:59	0.037	0.0391	0	0
8/25/2020 9:00	0.038	0.039	0	0
8/25/2020 9:01	0.038	0.039	0	0
8/25/2020 9:02	0.036	0.0388	0	0
8/25/2020 9:03	0.036	0.0387	0	0
8/25/2020 9:04	0.037	0.0385	0	0
8/25/2020 9:05	0.037	0.0385	0	0
8/25/2020 9:06	0.037	0.0384	0	0
8/25/2020 9:07	0.037	0.0377	0	0
8/25/2020 9:08	0.037	0.0375	0	0
8/25/2020 9:09	0.037	0.0373	0	0
8/25/2020 9:10	0.036	0.0372	0	0
8/25/2020 9:11	0.037	0.0371	0	0
8/25/2020 9:12	0.036	0.0369	0	0
8/25/2020 9:13	0.037	0.0369	0	0
8/25/2020 9:14	0.037	0.0369	0	0
8/25/2020 9:15	0.037	0.0368	0	0
8/25/2020 9:16	0.038	0.0368	0	0
8/25/2020 9:17	0.042	0.0372	0	0

Former Coyne Textile
CAMP Station - CHA #3
Remedial Design Construction

Timestamp	Mass Concentration Total (mg/m3)	Dustrak TWA (mg/m3)	PID (ppm)	PID TWA (ppm)
8/25/2020 9:18	0.043	0.0377	0	0
8/25/2020 9:19	0.038	0.0377	0	0
8/25/2020 9:20	0.04	0.0379	0	0
8/25/2020 9:21	0.04	0.0381	0	0
8/25/2020 9:22	0.038	0.0382	0	0
8/25/2020 9:23	0.038	0.0383	0	0
8/25/2020 9:24	0.039	0.0384	0	0
8/25/2020 9:25	0.04	0.0387	0	0
8/25/2020 9:26	0.038	0.0387	0	0
8/25/2020 9:27	0.039	0.0389	0	0
8/25/2020 9:28	0.043	0.0393	0	0
8/25/2020 9:29	0.039	0.0395	0	0
8/25/2020 9:30	0.04	0.0397	0	0
8/25/2020 9:31	0.039	0.0397	0	0
8/25/2020 9:32	0.04	0.0396	0	0
8/25/2020 9:33	0.038	0.0393	0	0
8/25/2020 9:34	0.038	0.0393	0	0
8/25/2020 9:35	0.04	0.0393	0	0
8/25/2020 9:36	0.039	0.0392	0	0
8/25/2020 9:37	0.039	0.0393	0	0
8/25/2020 9:38	0.038	0.0393	0	0
8/25/2020 9:39	0.04	0.0393	0	0
8/25/2020 9:40	0.039	0.0393	0	0
8/25/2020 9:41	0.038	0.0393	0	0
8/25/2020 9:42	0.038	0.0392	0	0
8/25/2020 9:43	0.038	0.0389	0	0
8/25/2020 9:44	0.038	0.0388	0	0
8/25/2020 9:45	0.038	0.0387	0	0
8/25/2020 9:46	0.04	0.0387	0	0
8/25/2020 9:47	0.039	0.0387	0	0
8/25/2020 9:48	0.038	0.0387	0	0
8/25/2020 9:49	0.038	0.0387	0	0
8/25/2020 9:50	0.038	0.0385	0	0
8/25/2020 9:51	0.038	0.0385	0	0
8/25/2020 9:52	0.038	0.0384	0	0
8/25/2020 9:53	0.039	0.0385	0	0
8/25/2020 9:54	0.039	0.0384	0	0
8/25/2020 9:55	0.039	0.0384	0	0
8/25/2020 9:56	0.038	0.0384	0	0
8/25/2020 9:57	0.039	0.0385	0	0
8/25/2020 9:58	0.039	0.0385	0	0
8/25/2020 9:59	0.039	0.0386	0	0
8/25/2020 10:00	0.039	0.0387	0	0

Former Coyne Textile
CAMP Station - CHA #3
Remedial Design Construction

Timestamp	Mass Concentration Total (mg/m3)	Dustrak TWA (mg/m3)	PID (ppm)	PID TWA (ppm)
8/25/2020 10:01	0.038	0.0385	0	0
8/25/2020 10:02	0.04	0.0386	0	0
8/25/2020 10:03	0.044	0.039	0	0
8/25/2020 10:04	0.038	0.039	0	0
8/25/2020 10:05	0.038	0.039	0	0
8/25/2020 10:06	0.042	0.0393	0	0
8/25/2020 10:07	0.047	0.0399	0	0
8/25/2020 10:08	0.042	0.0401	0	0
8/25/2020 10:09	0.039	0.0401	0	0
8/25/2020 10:10	0.039	0.0401	0	0
8/25/2020 10:11	0.039	0.0401	0	0
8/25/2020 10:12	0.041	0.0403	0	0
8/25/2020 10:13	0.038	0.0402	0	0
8/25/2020 10:14	0.038	0.0401	0	0
8/25/2020 10:15	0.037	0.04	0	0
8/25/2020 10:16	0.037	0.0399	0	0
8/25/2020 10:17	0.038	0.0398	0	0
8/25/2020 10:18	0.049	0.0401	0	0
8/25/2020 10:19	0.041	0.0403	0	0
8/25/2020 10:20	0.04	0.0405	0	0
8/25/2020 10:21	0.042	0.0405	0	0
8/25/2020 10:22	0.04	0.04	0	0
8/25/2020 10:23	0.037	0.0397	0	0
8/25/2020 10:24	0.037	0.0395	0	0
8/25/2020 10:25	0.037	0.0394	0	0
8/25/2020 10:26	0.038	0.0393	0	0
8/25/2020 10:27	0.036	0.039	0	0
8/25/2020 10:28	0.038	0.039	0	0
8/25/2020 10:29	0.038	0.039	0	0
8/25/2020 10:30	0.038	0.0391	0	0
8/25/2020 10:31	0.039	0.0392	0	0
8/25/2020 10:32	0.038	0.0392	0	0
8/25/2020 10:33	0.038	0.0385	0	0
8/25/2020 10:34	0.037	0.0382	0	0
8/25/2020 10:35	0.037	0.038	0	0
8/25/2020 10:36	0.037	0.0377	0	0
8/25/2020 10:37	0.038	0.0375	0	0
8/25/2020 10:38	0.038	0.0376	0	0
8/25/2020 10:39	0.037	0.0376	0	0
8/25/2020 10:40	0.036	0.0375	0	0
8/25/2020 10:41	0.036	0.0374	0	0
8/25/2020 10:42	0.036	0.0374	0	0
8/25/2020 10:43	0.036	0.0373	0	0

Former Coyne Textile
CAMP Station - CHA #3
Remedial Design Construction

Timestamp	Mass Concentration Total (mg/m3)	Dustrak TWA (mg/m3)	PID (ppm)	PID TWA (ppm)
8/25/2020 10:44	0.036	0.0371	0	0
8/25/2020 10:45	0.035	0.0369	0	0
8/25/2020 10:46	0.035	0.0367	0	0
8/25/2020 10:47	0.035	0.0365	0	0
8/25/2020 10:48	0.035	0.0363	0	0
8/25/2020 10:49	0.035	0.0361	0	0
8/25/2020 10:50	0.035	0.036	0	0
8/25/2020 10:51	0.035	0.0359	0	0
8/25/2020 10:52	0.034	0.0356	0	0
8/25/2020 10:55	0.032	0.035	0	0
8/25/2020 10:56	0.035	0.0349	0	0
8/25/2020 10:57	0.035	0.0348	0	0
8/25/2020 10:58	0.034	0.0347	0	0
8/25/2020 10:59	0.035	0.0346	0	0
8/25/2020 11:00	0.035	0.0346	0	0
8/25/2020 11:01	0.035	0.0346	0	0
8/25/2020 11:02	0.034	0.0345	0	0
8/25/2020 11:03	0.034	0.0345	0	0
8/25/2020 11:04	0.034	0.0344	0	0
8/25/2020 11:05	0.035	0.0344	0	0
8/25/2020 11:06	0.034	0.0343	0	0
8/25/2020 11:07	0.034	0.0343	0	0
8/25/2020 11:08	0.034	0.0343	0	0
8/25/2020 11:09	0.034	0.0343	0	0
8/25/2020 11:10	0.033	0.0343	0	0
8/25/2020 11:11	0.033	0.0342	0	0
8/25/2020 11:12	0.035	0.0342	0	0
8/25/2020 11:13	0.033	0.0341	0	0
8/25/2020 11:14	0.033	0.034	0	0
8/25/2020 11:15	0.032	0.0338	0	0
8/25/2020 11:16	0.032	0.0336	0	0
8/25/2020 11:17	0.032	0.0335	0	0
8/25/2020 11:18	0.032	0.0333	0	0
8/25/2020 11:19	0.032	0.0332	0	0
8/25/2020 11:20	0.032	0.033	0	0
8/25/2020 11:21	0.033	0.0329	0	0
8/25/2020 11:22	0.032	0.0328	0	0
8/25/2020 11:23	0.032	0.0327	0	0
8/25/2020 11:24	0.032	0.0325	0	0
8/25/2020 11:25	0.034	0.0326	0	0
8/25/2020 11:26	0.033	0.0326	0	0
8/25/2020 11:27	0.032	0.0324	0	0
8/25/2020 11:28	0.032	0.0323	0	0

Former Coyne Textile
CAMP Station - CHA #3
Remedial Design Construction

Timestamp	Mass Concentration Total (mg/m3)	Dustrak TWA (mg/m3)	PID (ppm)	PID TWA (ppm)
8/25/2020 11:29	0.03	0.0321	0	0
8/25/2020 11:30	0.031	0.0321	0	0
8/25/2020 11:31	0.032	0.0321	0	0
8/25/2020 11:32	0.031	0.032	0	0
8/25/2020 11:33	0.03	0.0319	0	0
8/25/2020 11:34	0.03	0.0317	0	0
8/25/2020 11:35	0.031	0.0317	0	0
8/25/2020 11:36	0.031	0.0315	0	0
8/25/2020 11:37	0.031	0.0315	0	0
8/25/2020 11:38	0.031	0.0314	0	0
8/25/2020 11:39	0.03	0.0313	0	0
8/25/2020 11:40	0.031	0.0311	0	0
8/25/2020 11:41	0.045	0.0319	0	0
8/25/2020 11:42	0.031	0.0318	0	0
8/25/2020 11:43	0.031	0.0317	0	0
8/25/2020 11:44	0.031	0.0318	0	0
8/25/2020 11:45	0.032	0.0319	0	0
8/25/2020 11:46	0.032	0.0319	0	0
8/25/2020 11:47	0.031	0.0319	0	0
8/25/2020 11:48	0.031	0.0319	0	0
8/25/2020 11:49	0.03	0.0319	0	0
8/25/2020 11:50	0.031	0.0319	0	0
8/25/2020 11:51	0.031	0.0319	0	0
8/25/2020 11:52	0.031	0.0319	0	0
8/25/2020 11:53	0.032	0.032	0	0
8/25/2020 11:54	0.032	0.0321	0	0
8/25/2020 11:55	0.032	0.0322	0	0
8/25/2020 11:56	0.03	0.0312	0	0
8/25/2020 11:57	0.032	0.0313	0	0
8/25/2020 11:58	0.031	0.0313	0	0
8/25/2020 11:59	0.032	0.0313	0	0
8/25/2020 12:00	0.031	0.0313	0	0
8/25/2020 12:01	0.03	0.0311	0	0
8/25/2020 12:02	0.03	0.0311	0	0
8/25/2020 12:03	0.032	0.0311	0	0
8/25/2020 12:04	0.031	0.0312	0	0
8/25/2020 12:05	0.031	0.0312	0	0
8/25/2020 12:06	0.031	0.0312	0	0
8/25/2020 12:07	0.031	0.0312	0	0
8/25/2020 12:08	0.034	0.0313	0	0
8/25/2020 12:09	0.033	0.0314	0	0
8/25/2020 12:10	0.032	0.0314	0	0
8/25/2020 12:11	0.034	0.0317	0	0

Former Coyne Textile
CAMP Station - CHA #3
Remedial Design Construction

Timestamp	Mass Concentration Total (mg/m3)	Dustrak TWA (mg/m3)	PID (ppm)	PID TWA (ppm)
8/25/2020 12:12	0.032	0.0317	0	0
8/25/2020 12:13	0.032	0.0317	0	0
8/25/2020 12:14	0.033	0.0318	0	0
8/25/2020 12:15	0.042	0.0325	0	0
8/25/2020 12:16	0.052	0.034	0	0
8/25/2020 12:17	0.045	0.035	0	0
8/25/2020 12:18	0.048	0.0361	0	0
8/25/2020 12:19	0.046	0.0371	0	0
8/25/2020 12:20	0.039	0.0376	0	0
8/25/2020 12:21	0.027	0.0373	0	0
8/25/2020 12:22	0.037	0.0377	0	0
8/25/2020 12:23	0.029	0.0374	0	0
8/25/2020 12:24	0.022	0.0367	0	0
8/25/2020 12:25	0.023	0.0361	0	0
8/25/2020 12:26	0.024	0.0354	0	0
8/25/2020 12:27	0.025	0.0349	0	0
8/25/2020 12:28	0.024	0.0344	0	0
8/25/2020 12:29	0.024	0.0338	0	0
8/25/2020 12:30	0.025	0.0327	0	0
8/25/2020 12:31	0.025	0.0309	0	0
8/25/2020 12:32	0.026	0.0296	0	0
8/25/2020 12:33	0.027	0.0282	0	0
8/25/2020 12:34	0.028	0.027	0	0
8/25/2020 12:35	0.028	0.0263	0	0
8/25/2020 12:36	0.029	0.0264	0	0
8/25/2020 12:37	0.029	0.0259	0	0
8/25/2020 12:38	0.03	0.0259	0	0
8/25/2020 12:39	0.029	0.0264	0	0
8/25/2020 12:40	0.03	0.0269	0	0
8/25/2020 12:41	0.031	0.0273	0	0
8/25/2020 12:42	0.032	0.0278	0	0
8/25/2020 12:43	0.031	0.0283	0	0
8/25/2020 12:44	0.033	0.0289	0	0
8/25/2020 12:45	0.034	0.0295	0	0
8/25/2020 12:46	0.034	0.0301	0	0
8/25/2020 12:47	0.035	0.0307	0	0
8/25/2020 12:48	0.036	0.0313	0	0
8/25/2020 12:49	0.037	0.0319	0	0
8/25/2020 12:50	0.038	0.0325	0	0
8/25/2020 12:51	0.036	0.033	0	0
8/25/2020 12:52	0.036	0.0335	0	0
8/25/2020 12:53	0.038	0.034	0	0
8/25/2020 12:54	0.039	0.0347	0	0

Former Coyne Textile
CAMP Station - CHA #3
Remedial Design Construction

Timestamp	Mass Concentration Total (mg/m3)	Dustrak TWA (mg/m3)	PID (ppm)	PID TWA (ppm)
8/25/2020 12:55	0.038	0.0352	0	0
8/25/2020 12:56	0.037	0.0356	0	0
8/25/2020 12:57	0.038	0.036	0	0
8/25/2020 12:58	0.038	0.0365	0	0
8/25/2020 12:59	0.038	0.0368	0	0
8/25/2020 13:00	0.037	0.037	0	0
8/25/2020 13:01	0.038	0.0373	0	0
8/25/2020 13:02	0.039	0.0375	0	0
8/25/2020 13:03	0.037	0.0376	0	0
8/25/2020 13:04	0.037	0.0376	0	0
8/25/2020 13:05	0.037	0.0375	0	0
8/25/2020 13:06	0.037	0.0376	0	0
8/25/2020 13:07	0.037	0.0377	0	0
8/25/2020 13:08	0.037	0.0376	0	0
8/25/2020 13:09	0.037	0.0375	0	0
8/25/2020 13:10	0.037	0.0374	0	0
8/25/2020 13:11	0.036	0.0373	0	0
8/25/2020 13:12	0.037	0.0373	0	0
8/25/2020 13:13	0.037	0.0372	0	0
8/25/2020 13:14	0.036	0.0371	0	0
8/25/2020 13:15	0.036	0.037	0	0
8/25/2020 13:16	0.036	0.0369	0	0
8/25/2020 13:17	0.035	0.0366	0	0
8/25/2020 13:18	0.034	0.0364	0	0
8/25/2020 13:19	0.034	0.0362	0	0
8/25/2020 13:20	0.034	0.036	0	0
8/25/2020 13:21	0.035	0.0359	0	0
8/25/2020 13:22	0.035	0.0357	0	0
8/25/2020 13:23	0.035	0.0356	0	0
8/25/2020 13:24	0.034	0.0354	0	0
8/25/2020 13:25	0.034	0.0352	0	0
8/25/2020 13:26	0.034	0.0351	0	0
8/25/2020 13:27	0.034	0.0349	0	0
8/25/2020 13:28	0.034	0.0347	0	0
8/25/2020 13:33	0.026	0.0321	0	0
8/25/2020 13:34	0.03	0.0318	0	0
8/25/2020 13:35	0.029	0.0313	0	0
8/25/2020 13:36	0.029	0.0308	0	0
8/25/2020 13:37	0.029	0.0303	0	0
8/25/2020 13:38	0.029	0.0298	0	0
8/25/2020 13:39	0.029	0.0294	0	0
8/25/2020 13:40	0.029	0.029	0	0
8/25/2020 13:41	0.029	0.0286	0	0

Former Coyne Textile
CAMP Station - CHA #3
Remedial Design Construction

Timestamp	Mass Concentration Total (mg/m3)	Dustrak TWA (mg/m3)	PID (ppm)	PID TWA (ppm)
8/25/2020 13:42	0.028	0.0281	0	0
8/25/2020 13:43	0.027	0.0275	0	0
8/25/2020 13:44	0.025	0.0273	0	0
8/25/2020 13:45	0.026	0.0281	0	0
8/25/2020 13:46	0.027	0.028	0	0
8/25/2020 13:47	0.025	0.0278	0	0
8/25/2020 13:48	0.025	0.0277	0	0
8/25/2020 13:49	0.025	0.0274	0	0
8/25/2020 13:50	0.024	0.0271	0	0
8/25/2020 13:51	0.024	0.0267	0	0
8/25/2020 13:52	0.024	0.0264	0	0
8/25/2020 13:53	0.024	0.0261	0	0
8/25/2020 13:54	0.025	0.0258	0	0
8/25/2020 13:55	0.024	0.0255	0	0
8/25/2020 13:56	0.024	0.0251	0	0
8/25/2020 13:57	0.024	0.0249	0	0
8/25/2020 13:58	0.024	0.0247	0	0
8/25/2020 13:59	0.024	0.0246	0	0
8/25/2020 14:00	0.024	0.0245	0	0
8/25/2020 14:01	0.024	0.0243	0	0
8/25/2020 14:02	0.024	0.0242	0	0
8/25/2020 14:03	0.024	0.0241	0	0
8/25/2020 14:04	0.023	0.024	0	0
8/25/2020 14:05	0.023	0.0239	0	0
8/25/2020 14:06	0.024	0.0239	0	0
8/25/2020 14:07	0.024	0.0239	0	0
8/25/2020 14:08	0.023	0.0239	0	0
8/25/2020 14:09	0.023	0.0237	0	0
8/25/2020 14:10	0.023	0.0237	0	0
8/25/2020 14:11	0.023	0.0236	0	0
8/25/2020 14:12	0.023	0.0235	0	0
8/25/2020 14:13	0.023	0.0235	0	0
8/25/2020 14:14	0.023	0.0234	0	0
8/25/2020 14:15	0.024	0.0234	0	0
8/25/2020 14:16	0.023	0.0233	0	0
8/25/2020 14:17	0.024	0.0233	0	0
8/25/2020 14:18	0.023	0.0233	0	0
8/25/2020 14:19	0.024	0.0233	0	0
8/25/2020 14:20	0.024	0.0234	0	0
8/25/2020 14:21	0.025	0.0235	0	0
8/25/2020 14:22	0.024	0.0235	0	0
8/25/2020 14:23	0.024	0.0235	0	0
8/25/2020 14:24	0.024	0.0236	0	0

Former Coyne Textile
CAMP Station - CHA #3
Remedial Design Construction

Timestamp	Mass Concentration Total (mg/m3)	Dustrak TWA (mg/m3)	PID (ppm)	PID TWA (ppm)
8/25/2020 14:25	0.023	0.0236	0	0
8/25/2020 14:26	0.023	0.0236	0	0
8/25/2020 14:27	0.022	0.0235	0	0
8/25/2020 14:28	0.022	0.0235	0	0
8/25/2020 14:29	0.023	0.0235	0	0
8/25/2020 14:30	0.023	0.0234	0	0
8/25/2020 14:31	0.022	0.0233	0	0
8/25/2020 14:32	0.025	0.0234	0	0
8/25/2020 14:33	0.023	0.0234	0	0
8/25/2020 14:34	0.021	0.0232	0	0
8/25/2020 14:35	0.021	0.023	0	0
8/25/2020 14:36	0.022	0.0228	0	0
8/25/2020 14:37	0.022	0.0227	0	0
8/25/2020 14:38	0.021	0.0225	0	0
8/25/2020 14:39	0.021	0.0223	0	0
8/25/2020 14:40	0.021	0.0221	0	0
8/25/2020 14:41	0.021	0.022	0	0
8/25/2020 14:42	0.021	0.0219	0	0
8/25/2020 14:43	0.02	0.0218	0	0
8/25/2020 14:44	0.02	0.0216	0	0
8/25/2020 14:45	0.019	0.0213	0	0
8/25/2020 14:46	0.018	0.0211	0	0
8/25/2020 14:47	0.018	0.0206	0	0
8/25/2020 14:48	0.018	0.0203	0	0
8/25/2020 14:49	0.019	0.0201	0	0
8/25/2020 14:50	0.018	0.0199	0	0
8/25/2020 14:51	0.018	0.0197	0	0
8/25/2020 14:52	0.018	0.0194	0	0
8/25/2020 14:53	0.017	0.0191	0	0
8/25/2020 14:54	0.018	0.0189	0	0
8/25/2020 14:55	0.018	0.0187	0	0
8/25/2020 14:56	0.017	0.0185	0	0
8/25/2020 14:57	0.018	0.0183	0	0
8/25/2020 14:58	0.018	0.0181	0	0
8/25/2020 14:59	0.017	0.0179	0	0
8/25/2020 15:00	0.017	0.0178	0	0
8/25/2020 15:01	0.016	0.0177	0	0
8/25/2020 15:02	0.017	0.0176	0	0
8/25/2020 15:03	0.015	0.0174	0	0
8/25/2020 15:04	0.015	0.0171	0	0
8/25/2020 15:05	0.016	0.017	0	0
8/25/2020 15:06	0.016	0.0169	0	0
8/25/2020 15:07	0.016	0.0167	0	0

Former Coyne Textile
CAMP Station - CHA #3
Remedial Design Construction

Timestamp	Mass Concentration Total (mg/m3)	Dustrak TWA (mg/m3)	PID (ppm)	PID TWA (ppm)
8/25/2020 15:08	0.016	0.0167	0	0
8/25/2020 15:09	0.017	0.0166	0	0
8/25/2020 15:10	0.015	0.0164	0	0
8/25/2020 15:11	0.014	0.0162	0	0
8/25/2020 15:12	0.014	0.0159	0	0
8/25/2020 15:13	0.014	0.0157	0	0
8/25/2020 15:14	0.014	0.0155	0	0
8/25/2020 15:15	0.014	0.0153	0	0
8/25/2020 15:16	0.014	0.0151	0	0
8/25/2020 15:17	0.014	0.0149	0	0
8/25/2020 15:18	0.018	0.0151	0	0
8/25/2020 15:19	0.013	0.015	0	0
8/25/2020 15:20	0.013	0.0148	0	0
8/25/2020 15:21	0.014	0.0147	0	0
8/25/2020 15:22	0.014	0.0145	0	0
8/25/2020 15:23	0.013	0.0143	0	0
8/25/2020 15:24	0.013	0.0141	0	0
8/25/2020 15:25	0.012	0.0139	0	0
8/25/2020 15:26	0.013	0.0138	0	0
8/25/2020 15:27	0.012	0.0137	0	0
8/25/2020 15:28	0.012	0.0135	0	0
8/25/2020 15:29	0.013	0.0135	0	0
8/25/2020 15:30	0.012	0.0133	0	0
8/25/2020 15:31	0.012	0.0132	0	0
8/25/2020 15:32	0.024	0.0139	0	0
8/25/2020 15:33	0.015	0.0137	0	0
8/25/2020 15:34	0.013	0.0137	0	0
8/25/2020 15:35	0.011	0.0135	0	0
8/25/2020 15:36	0.081	0.018	0	0
8/25/2020 15:37	0.055	0.0207	0	0
8/25/2020 15:38	0.015	0.0209	0	0
8/25/2020 15:39	0.019	0.0213	0	0
8/25/2020 15:40	0.014	0.0214	0	0
8/25/2020 15:41	0.015	0.0215	0	0
8/25/2020 15:42	0.013	0.0216	0	0
8/25/2020 15:43	0.011	0.0215	0	0
8/25/2020 15:44	0.012	0.0215	0	0
8/25/2020 15:45	0.012	0.0215	0	0
8/25/2020 15:46	0.011	0.0214	0	0
8/25/2020 15:47	0.011	0.0205	0	0
8/25/2020 15:48	0.012	0.0203	0	0
8/25/2020 15:49	0.01	0.0201	0	0
8/25/2020 15:50	0.011	0.0201	0	0

Former Coyne Textile
CAMP Station - CHA #3
Remedial Design Construction

Timestamp	Mass Concentration Total (mg/m3)	Dustrak TWA (mg/m3)	PID (ppm)	PID TWA (ppm)
8/25/2020 15:51	0.019	0.016	0	0
8/25/2020 15:52	0.013	0.0132	0	0
8/25/2020 15:53	0.011	0.0129	0	0
8/25/2020 15:54	0.011	0.0124	0	0
8/25/2020 15:55	0.01	0.0121	0	0
8/25/2020 15:56	0.01	0.0118	0	0
8/25/2020 15:57	0.01	0.0116	0	0
8/25/2020 15:58	0.009	0.0115	0	0
8/25/2020 15:59	0.01	0.0113	0	0
8/25/2020 16:00	0.01	0.0112	0	0
8/25/2020 16:01	0.01	0.0111	0	0
8/25/2020 16:02	0.01	0.0111	0	0
8/25/2020 16:03	0.01	0.0109	0	0
8/25/2020 16:04	0.009	0.0109	0	0
8/25/2020 16:05	0.009	0.0107	0	0
8/25/2020 16:06	0.01	0.0101	0	0
8/25/2020 16:07	0.009	0.0099	0	0
8/25/2020 16:08	0.009	0.0097	0	0
8/25/2020 16:09	0.01	0.0097	0	0
8/25/2020 16:10	0.009	0.0096	0	0
8/25/2020 16:11	0.021	0.0103	0	0
8/25/2020 16:12	0.009	0.0103	0	0
8/25/2020 16:13	0.009	0.0103	0	0
8/25/2020 16:14	0.009	0.0102	0	0
8/25/2020 16:15	0.008	0.0101	0	0
8/25/2020 16:16	0.008	0.0099	0	0
8/25/2020 16:17	0.008	0.0098	0	0
8/25/2020 16:18	0.008	0.0097	0	0
8/25/2020 16:19	0.008	0.0096	0	0
8/25/2020 16:20	0.008	0.0095	0	0
8/25/2020 16:21	0.008	0.0094	0	0
8/25/2020 16:22	0.008	0.0093	0	0
8/25/2020 16:23	0.008	0.0093	0	0
8/25/2020 16:24	0.008	0.0091	0	0
8/25/2020 16:25	0.012	0.0093	0	0
8/25/2020 16:26	0.009	0.0085	0	0
8/25/2020 16:27	0.016	0.009	0	0
8/25/2020 16:28	0.007	0.0089	0	0
8/25/2020 16:29	0.009	0.0089	0	0
8/25/2020 16:30	0.011	0.0091	0	0
8/25/2020 16:31	0.008	0.0091	0	0
8/25/2020 16:32	0.011	0.0093	0	0
8/25/2020 16:33	0.008	0.0093	0	0

Former Coyne Textile
CAMP Station - CHA #3
Remedial Design Construction

Timestamp	Mass Concentration Total (mg/m3)	Dustrak TWA (mg/m3)	PID (ppm)	PID TWA (ppm)
8/25/2020 16:34	0.008	0.0093	0	0
8/25/2020 16:35	0.008	0.0093	0	0
8/25/2020 16:36	0.008	0.0093	0	0
8/25/2020 16:37	0.01	0.0094	0	0
8/25/2020 16:38	0.008	0.0094	0	0
8/25/2020 16:39	0.008	0.0094	0	0
8/25/2020 16:40	0.008	0.0091	0	0
8/25/2020 16:41	0.008	0.0091	0	0
8/25/2020 16:42	0.008	0.0085	0	0
8/25/2020 16:43	0.007	0.0085	0	0
8/25/2020 16:44	0.007	0.0084	0	0
8/25/2020 16:45	0.007	0.0081	0	0
8/25/2020 16:46	0.007	0.0081	0	0
8/25/2020 16:47	0.007	0.0078	0	0
8/25/2020 16:48	0.007	0.0077	0	0
8/25/2020 16:49	0.007	0.0077	0	0
8/25/2020 16:50	0.007	0.0076	0	0
8/25/2020 16:51	0.006	0.0075	0	0
8/25/2020 16:52	0.006	0.0072	0	0
8/25/2020 16:53	0.006	0.0071	0	0
8/26/2020 6:54	0.006	0.006	0	0
8/26/2020 6:55	0.012	0.009	0	0
8/26/2020 6:56	0.01	0.0093	0	0
8/26/2020 6:57	0.009	0.0093	0	0
8/26/2020 6:58	0.005	0.0084	0	0
8/26/2020 6:59	0.003	0.0075	0	0
8/26/2020 7:00	0.004	0.007	0	0
8/26/2020 7:01	0.007	0.007	0	0
8/26/2020 7:02	0.009	0.0072	0	0
8/26/2020 7:03	0.008	0.0073	0	0
8/26/2020 7:04	0.018	0.0083	0	0
8/26/2020 7:05	0.009	0.0083	0	0
8/26/2020 7:06	0.004	0.008	0	0
8/26/2020 7:07	0.007	0.0079	0	0
8/26/2020 7:08	0.003	0.0076	0	0
8/26/2020 7:09	0.003	0.0074	0	0
8/26/2020 7:10	0.008	0.0071	0	0
8/26/2020 7:11	0.014	0.0074	0	0
8/26/2020 7:12	0.01	0.0075	0	0
8/26/2020 7:13	0.009	0.0077	0	0
8/26/2020 7:14	0.005	0.0079	0	0
8/26/2020 7:15	0.005	0.0079	0	0
8/26/2020 7:16	0.006	0.0079	0	0

Former Coyne Textile
CAMP Station - CHA #3
Remedial Design Construction

Timestamp	Mass Concentration Total (mg/m3)	Dustrak TWA (mg/m3)	PID (ppm)	PID TWA (ppm)
8/26/2020 7:17	0.01	0.0079	0	0
8/26/2020 7:18	0.004	0.0077	0	0
8/26/2020 7:19	0.004	0.0067	0	0
8/26/2020 7:20	0.007	0.0066	0	0
8/26/2020 7:21	0.004	0.0066	0	0
8/26/2020 7:22	0.007	0.0066	0	0
8/26/2020 7:23	0.004	0.0067	0	0
8/26/2020 7:24	0.003	0.0067	0	0
8/26/2020 7:25	0.003	0.0063	0	0
8/26/2020 7:26	0.003	0.0056	0	0
8/26/2020 7:27	0.002	0.0051	0	0
8/26/2020 7:28	0.003	0.0047	0	0
8/26/2020 7:29	0.002	0.0045	0	0
8/26/2020 7:30	0.002	0.0043	0	0
8/26/2020 7:31	0.003	0.0041	0	0
8/26/2020 7:32	0.004	0.0037	0	0
8/26/2020 7:33	0.005	0.0037	0	0
8/26/2020 7:34	0.003	0.0037	0	0
8/26/2020 7:35	0.001	0.0033	0	0
8/26/2020 7:36	0.001	0.0031	0	0
8/26/2020 7:37	0.001	0.0027	0	0
8/26/2020 7:38	0.001	0.0025	0	0
8/26/2020 7:39	0.001	0.0023	0	0
8/26/2020 7:40	0.001	0.0022	0	0
8/26/2020 7:41	0.002	0.0021	0	0
8/26/2020 7:42	0.003	0.0022	0	0
8/26/2020 7:43	0.004	0.0023	0	0
8/26/2020 7:44	0.002	0.0023	0	0
8/26/2020 7:45	0.002	0.0023	0	0
8/26/2020 7:46	0.002	0.0022	0	0
8/26/2020 7:47	0.001	0.002	0	0
8/26/2020 7:48	0.002	0.0018	0	0
8/26/2020 7:49	0.018	0.0028	0	0
8/26/2020 7:50	0.002	0.0029	0	0
8/26/2020 7:51	0.002	0.0029	0	0
8/26/2020 7:52	0.002	0.003	0	0
8/26/2020 7:53	0.002	0.0031	0	0
8/26/2020 7:54	0.007	0.0035	0	0
8/26/2020 7:55	0.007	0.0039	0	0
8/26/2020 7:56	0.006	0.0041	0	0
8/26/2020 7:57	0.002	0.0041	0	0
8/26/2020 7:58	0.002	0.0039	0	0
8/26/2020 7:59	0.011	0.0045	0	0

Former Coyne Textile
CAMP Station - CHA #3
Remedial Design Construction

Timestamp	Mass Concentration Total (mg/m3)	Dustrak TWA (mg/m3)	PID (ppm)	PID TWA (ppm)
8/26/2020 8:00	0.003	0.0046	0	0
8/26/2020 8:01	0.003	0.0047	0	0
8/26/2020 8:02	0.004	0.0049	0	0
8/26/2020 8:03	0.003	0.0049	0	0
8/26/2020 8:04	0.003	0.0039	0	0
8/26/2020 8:05	0.003	0.004	0	0
8/26/2020 8:06	0	0.0039	0	0
8/26/2020 8:07	0.001	0.0038	0	0
8/26/2020 8:08	0	0.0037	0	0
8/26/2020 8:09	0	0.0032	0	0
8/26/2020 8:10	0.005	0.0031	0	0
8/26/2020 8:11	0.001	0.0027	0	0
8/26/2020 8:12	0.001	0.0027	0	0
8/26/2020 8:13	0	0.0025	0	0
8/26/2020 8:14	0	0.0018	0	0
8/26/2020 8:15	0.001	0.0017	0	0
8/26/2020 8:16	0	0.0015	0	0
8/26/2020 8:17	0.001	0.0013	0	0
8/26/2020 8:18	0.006	0.0015	0	0
8/26/2020 8:19	0.001	0.0013	0	0
8/26/2020 8:20	0.002	0.0013	0	0
8/26/2020 8:21	0.004	0.0015	0	0
8/26/2020 8:22	0.002	0.0016	0	0
8/26/2020 8:23	0.001	0.0017	0	0
8/26/2020 8:24	0.004	0.0019	0	0
8/26/2020 8:25	0.001	0.0017	0	0
8/26/2020 8:26	0.003	0.0018	0	0
8/26/2020 8:27	0	0.0017	0	0
8/26/2020 8:28	0	0.0017	0	0
8/26/2020 8:29	0	0.0017	0	0
8/26/2020 8:30	0.001	0.0017	0	0
8/26/2020 8:31	0.002	0.0019	0	0
8/26/2020 8:32	0.004	0.0021	0	0
8/26/2020 8:33	0.002	0.0018	0	0
8/26/2020 8:34	0.001	0.0018	0	0
8/26/2020 8:35	0.001	0.0017	0	0
8/26/2020 8:36	0	0.0015	0	0
8/26/2020 8:37	0.002	0.0015	0	0
8/26/2020 8:38	0	0.0014	0	0
8/26/2020 8:39	0	0.0011	0	0
8/26/2020 8:40	0	0.0011	0	0
8/26/2020 8:41	0	0.0009	0	0
8/26/2020 8:42	0	0.0009	0	0

Former Coyne Textile
CAMP Station - CHA #3
Remedial Design Construction

Timestamp	Mass Concentration Total (mg/m3)	Dustrak TWA (mg/m3)	PID (ppm)	PID TWA (ppm)
8/26/2020 8:43	0.001	0.0009	0	0
8/26/2020 8:44	0.001	0.001	0	0
8/26/2020 8:45	0	0.0009	0	0
8/26/2020 8:46	0.001	0.0009	0	0
8/26/2020 8:47	0.002	0.0007	0	0
8/26/2020 8:48	0.004	0.0009	0	0
8/26/2020 8:49	0.009	0.0014	0	0
8/26/2020 8:50	0.004	0.0016	0	0
8/26/2020 8:51	0.003	0.0018	0	0
8/26/2020 8:52	0.003	0.0019	0	0
8/26/2020 8:53	0.003	0.0021	0	0
8/26/2020 8:54	0	0.0021	0	0
8/26/2020 8:55	0	0.0021	0	0
8/26/2020 8:56	0	0.0021	0	0
8/26/2020 8:57	0.001	0.0021	0	0
8/26/2020 8:58	0	0.0021	0	0
8/26/2020 8:59	0.001	0.0021	0	0
8/26/2020 9:00	0	0.0021	0	0
8/26/2020 9:01	0	0.002	0	0
8/26/2020 9:02	0	0.0019	0	0
8/26/2020 9:03	0	0.0016	0	0
8/26/2020 9:04	0	0.001	0	0
8/26/2020 9:05	0	0.0007	0	0
8/26/2020 9:06	0.001	0.0006	0	0
8/26/2020 9:07	0.001	0.0005	0	0
8/26/2020 9:08	0	0.0003	0	0
8/26/2020 9:09	0	0.0003	0	0
8/26/2020 9:10	0	0.0003	0	0
8/26/2020 9:11	0.001	0.0003	0	0
8/26/2020 9:12	0	0.0003	0	0
8/26/2020 9:13	0	0.0003	0	0
8/26/2020 9:14	0	0.0002	0	0
8/26/2020 9:15	0	0.0002	0	0
8/26/2020 9:16	0	0.0002	0	0
8/26/2020 9:17	0	0.0002	0	0
8/26/2020 9:18	0	0.0002	0	0
8/26/2020 9:19	0	0.0002	0	0
8/26/2020 9:20	0	0.0002	0	0
8/26/2020 9:21	0	0.0001	0	0
8/26/2020 9:22	0	0.0001	0	0
8/26/2020 9:23	0	0.0001	0	0
8/26/2020 9:24	0.001	0.0001	0	0
8/26/2020 9:25	0.001	0.0002	0	0

Former Coyne Textile
CAMP Station - CHA #3
Remedial Design Construction

Timestamp	Mass Concentration Total (mg/m3)	Dustrak TWA (mg/m3)	PID (ppm)	PID TWA (ppm)
8/26/2020 9:26	0	0.0001	0	0
8/26/2020 9:27	0	0.0001	0	0
8/26/2020 9:28	0	0.0001	0	0
8/26/2020 9:29	0	0.0001	0	0
8/26/2020 9:30	0	0.0001	0	0
8/26/2020 9:31	0	0.0001	0	0
8/26/2020 9:32	0	0.0001	0	0
8/26/2020 9:33	0	0.0001	0	0
8/26/2020 9:34	0	0.0001	0	0
8/26/2020 9:35	0.032	0.0023	0	0
8/26/2020 9:36	0.001	0.0023	0	0
8/26/2020 9:37	0.002	0.0025	0	0
8/26/2020 9:38	0	0.0025	0	0
8/26/2020 9:39	0	0.0024	0	0
8/26/2020 9:40	0	0.0023	0	0
8/26/2020 9:41	0.001	0.0024	0	0
8/26/2020 9:42	0.003	0.0026	0	0
8/26/2020 9:43	0	0.0026	0	0
8/26/2020 9:44	0	0.0026	0	0
8/26/2020 9:45	0.002	0.0027	0	0
8/26/2020 9:46	0.004	0.003	0	0
8/26/2020 9:47	0	0.003	0	0
8/26/2020 9:48	0.002	0.0031	0	0
8/26/2020 9:49	0	0.0031	0	0
8/26/2020 9:50	0	0.001	0	0
8/26/2020 9:51	0	0.0009	0	0
8/26/2020 9:52	0	0.0008	0	0
8/26/2020 9:53	0	0.0008	0	0
8/26/2020 9:54	0	0.0008	0	0
8/26/2020 9:55	0	0.0008	0	0
8/26/2020 9:56	0	0.0007	0	0
8/26/2020 9:57	0	0.0005	0	0
8/26/2020 9:58	0.001	0.0006	0	0
8/26/2020 9:59	0.001	0.0007	0	0
8/26/2020 10:00	0	0.0005	0	0
8/26/2020 10:01	0	0.0003	0	0
8/26/2020 10:02	0	0.0003	0	0
8/26/2020 10:03	0	0.0001	0	0
8/26/2020 10:04	0	0.0001	0	0
8/26/2020 10:05	0.001	0.0002	0	0
8/26/2020 10:06	0.002	0.0003	0	0
8/26/2020 10:07	0	0.0003	0	0
8/26/2020 10:08	0	0.0003	0	0

Former Coyne Textile
CAMP Station - CHA #3
Remedial Design Construction

Timestamp	Mass Concentration Total (mg/m3)	Dustrak TWA (mg/m3)	PID (ppm)	PID TWA (ppm)
8/26/2020 10:09	0	0.0003	0	0
8/26/2020 10:10	0.001	0.0004	0	0
8/26/2020 10:11	0.015	0.0014	0	0
8/26/2020 10:12	0.009	0.002	0	0
8/26/2020 10:13	0.002	0.0021	0	0
8/26/2020 10:14	0.002	0.0021	0	0
8/26/2020 10:15	0.001	0.0022	0	0
8/26/2020 10:16	0.001	0.0023	0	0
8/26/2020 10:17	0	0.0023	0	0
8/26/2020 10:18	0	0.0023	0	0
8/26/2020 10:19	0	0.0023	0	0
8/26/2020 10:20	0	0.0022	0	0
8/26/2020 10:21	0	0.0021	0	0
8/26/2020 10:22	0	0.0021	0	0
8/26/2020 10:23	0	0.0021	0	0
8/26/2020 10:24	0	0.0021	0	0
8/26/2020 10:25	0	0.002	0	0
8/26/2020 10:26	0	0.001	0	0
8/26/2020 10:27	0	0.0004	0	0
8/26/2020 10:28	0.002	0.0004	0	0
8/26/2020 10:29	0.004	0.0005	0	0
8/26/2020 10:30	0	0.0005	0	0
8/26/2020 10:31	0	0.0004	0	0
8/26/2020 10:32	0	0.0004	0	0
8/26/2020 10:33	0.009	0.001	0	0
8/26/2020 10:34	0.009	0.0016	0	0
8/26/2020 10:35	0.001	0.0017	0	0
8/26/2020 10:36	0	0.0017	0	0
8/26/2020 10:37	0	0.0017	0	0
8/26/2020 10:38	0	0.0017	0	0
8/26/2020 10:39	0.004	0.0019	0	0
8/26/2020 10:40	0.001	0.002	0	0
8/26/2020 10:41	0	0.002	0	0
8/26/2020 10:42	0	0.002	0	0
8/26/2020 10:43	0	0.0019	0	0
8/26/2020 10:44	0.001	0.0017	0	0
8/26/2020 10:45	0	0.0017	0	0
8/26/2020 10:46	0	0.0017	0	0
8/26/2020 10:47	0	0.0017	0	0
8/26/2020 10:48	0.001	0.0011	0	0
8/26/2020 10:49	0	0.0005	0	0
8/26/2020 10:50	0	0.0005	0	0
8/26/2020 10:51	0	0.0005	0	0

Former Coyne Textile
CAMP Station - CHA #3
Remedial Design Construction

Timestamp	Mass Concentration Total (mg/m3)	Dustrak TWA (mg/m3)	PID (ppm)	PID TWA (ppm)
8/26/2020 10:52	0	0.0005	0	0
8/26/2020 10:53	0	0.0005	0	0
8/26/2020 10:54	0	0.0002	0	0
8/26/2020 10:55	0	0.0001	0	0
8/26/2020 10:56	0	0.0001	0	0
8/26/2020 10:57	0	0.0001	0	0
8/26/2020 10:58	0.002	0.0003	0	0
8/26/2020 10:59	0.001	0.0003	0	0
8/26/2020 11:00	0	0.0003	0	0
8/26/2020 11:01	0	0.0003	0	0
8/26/2020 11:02	0.011	0.001	0	0
8/26/2020 11:03	0.013	0.0018	0	0
8/26/2020 11:04	0	0.0018	0	0
8/26/2020 11:05	0	0.0018	0	0
8/26/2020 11:06	0	0.0018	0	0
8/26/2020 11:07	0.002	0.0019	0	0
8/26/2020 11:08	0.005	0.0023	0	0
8/26/2020 11:09	0.001	0.0023	0	0
8/26/2020 11:10	0	0.0023	0	0
8/26/2020 11:11	0.001	0.0024	0	0
8/26/2020 11:12	0	0.0024	0	0
8/26/2020 11:13	0	0.0023	0	0
8/26/2020 11:14	0	0.0022	0	0
8/26/2020 11:15	0	0.0022	0	0
8/26/2020 11:16	0	0.0022	0	0
8/26/2020 11:17	0.001	0.0015	0	0
8/26/2020 11:18	0	0.0007	0	0
8/26/2020 11:19	0.002	0.0008	0	0
8/26/2020 11:20	0.02	0.0021	0	0
8/26/2020 11:21	0.004	0.0024	0	0
8/26/2020 11:22	0.001	0.0023	0	0
8/26/2020 11:23	0.003	0.0022	0	0
8/26/2020 11:24	0.003	0.0023	0	0
8/26/2020 11:25	0	0.0023	0	0
8/26/2020 11:26	0	0.0023	0	0
8/26/2020 11:27	0.009	0.0029	0	0
8/26/2020 11:28	0.003	0.0031	0	0
8/26/2020 11:29	0	0.0031	0	0
8/26/2020 11:30	0.002	0.0032	0	0
8/26/2020 11:31	0	0.0032	0	0
8/26/2020 11:32	0	0.0031	0	0
8/26/2020 11:33	0.007	0.0036	0	0
8/26/2020 11:34	0.003	0.0037	0	0

Former Coyne Textile
CAMP Station - CHA #3
Remedial Design Construction

Timestamp	Mass Concentration Total (mg/m3)	Dustrak TWA (mg/m3)	PID (ppm)	PID TWA (ppm)
8/26/2020 11:35	0.001	0.0024	0	0
8/26/2020 11:36	0.003	0.0023	0	0
8/26/2020 11:37	0.001	0.0023	0	0
8/26/2020 11:38	0.002	0.0023	0	0
8/26/2020 11:39	0.005	0.0024	0	0
8/26/2020 11:40	0.002	0.0025	0	0
8/26/2020 11:41	0.006	0.0029	0	0
8/26/2020 11:42	0	0.0023	0	0
8/26/2020 11:43	0	0.0021	0	0
8/26/2020 11:44	0.001	0.0022	0	0
8/26/2020 11:45	0	0.0021	0	0
8/26/2020 11:46	0.001	0.0021	0	0
8/26/2020 11:47	0.002	0.0023	0	0
8/26/2020 11:48	0.011	0.0025	0	0
8/26/2020 11:49	0.004	0.0026	0	0
8/26/2020 11:50	0	0.0025	0	0
8/26/2020 11:51	0	0.0023	0	0
8/26/2020 11:52	0	0.0023	0	0
8/26/2020 11:53	0	0.0021	0	0
8/26/2020 11:54	0	0.0018	0	0
8/26/2020 11:55	0	0.0017	0	0
8/26/2020 11:56	0	0.0013	0	0
8/26/2020 11:57	0.006	0.0017	0	0
8/26/2020 11:58	0.009	0.0023	0	0
8/26/2020 11:59	0.002	0.0023	0	0
8/26/2020 12:00	0.001	0.0024	0	0
8/26/2020 12:01	0.003	0.0025	0	0
8/26/2020 12:02	0.014	0.0033	0	0
8/26/2020 12:03	0.008	0.0031	0	0
8/26/2020 12:04	0.002	0.003	0	0
8/26/2020 12:05	0.003	0.0032	0	0
8/26/2020 12:06	0.004	0.0035	0	0
8/26/2020 12:07	0.001	0.0035	0	0
8/26/2020 12:08	0.002	0.0037	0	0
8/26/2020 12:09	0	0.0037	0	0
8/26/2020 12:10	0	0.0037	0	0
8/26/2020 12:11	0	0.0037	0	0
8/26/2020 12:12	0	0.0033	0	0
8/26/2020 12:13	0	0.0027	0	0
8/26/2020 12:14	0	0.0025	0	0
8/26/2020 12:15	0	0.0025	0	0
8/26/2020 12:16	0	0.0023	0	0
8/26/2020 12:17	0.003	0.0015	0	0

Former Coyne Textile
CAMP Station - CHA #3
Remedial Design Construction

Timestamp	Mass Concentration Total (mg/m3)	Dustrak TWA (mg/m3)	PID (ppm)	PID TWA (ppm)
8/26/2020 12:18	0	0.001	0	0
8/26/2020 12:19	0	0.0009	0	0
8/26/2020 12:20	0	0.0007	0	0
8/26/2020 12:21	0	0.0004	0	0
8/26/2020 12:22	0.001	0.0004	0	0
8/26/2020 12:23	0.002	0.0004	0	0
8/26/2020 12:24	0.006	0.0008	0	0
8/26/2020 12:25	0.001	0.0009	0	0
8/26/2020 12:26	0	0.0009	0	0
8/26/2020 12:27	0	0.0009	0	0
8/26/2020 12:28	0	0.0009	0	0
8/26/2020 12:29	0	0.0009	0	0
8/26/2020 12:30	0.001	0.0009	0	0
8/26/2020 12:31	0	0.0009	0	0
8/26/2020 12:32	0.001	0.0008	0	0
8/26/2020 12:33	0.005	0.0011	0	0
8/26/2020 12:34	0	0.0011	0	0
8/26/2020 12:35	0	0.0011	0	0
8/26/2020 12:36	0	0.0011	0	0
8/26/2020 12:37	0	0.0011	0	0
8/26/2020 12:38	0	0.0009	0	0
8/26/2020 12:39	0	0.0005	0	0
8/26/2020 12:40	0	0.0005	0	0
8/26/2020 12:41	0	0.0005	0	0
8/26/2020 12:42	0	0.0005	0	0
8/26/2020 12:43	0.002	0.0006	0	0
8/26/2020 12:44	0	0.0006	0	0
8/26/2020 12:45	0	0.0005	0	0
8/26/2020 12:46	0.001	0.0006	0	0
8/26/2020 12:47	0	0.0005	0	0
8/26/2020 12:48	0	0.0002	0	0
8/26/2020 12:49	0	0.0002	0	0
8/26/2020 12:50	0	0.0002	0	0
8/26/2020 12:51	0	0.0002	0	0
8/26/2020 12:52	0.001	0.0003	0	0
8/26/2020 12:53	0	0.0003	0	0
8/26/2020 12:54	0	0.0003	0	0
8/26/2020 12:55	0.001	0.0003	0	0
8/26/2020 12:56	0	0.0003	0	0
8/26/2020 12:57	0	0.0003	0	0
8/26/2020 12:58	0	0.0002	0	0
8/26/2020 12:59	0	0.0002	0	0
8/26/2020 13:00	0.004	0.0005	0	0

Former Coyne Textile
CAMP Station - CHA #3
Remedial Design Construction

Timestamp	Mass Concentration Total (mg/m3)	Dustrak TWA (mg/m3)	PID (ppm)	PID TWA (ppm)
8/26/2020 13:01	0.002	0.0005	0	0
8/26/2020 13:02	0	0.0005	0	0
8/26/2020 13:03	0.001	0.0006	0	0
8/26/2020 13:04	0.003	0.0008	0	0
8/26/2020 13:05	0	0.0008	0	0
8/26/2020 13:06	0.007	0.0013	0	0
8/26/2020 13:07	0.001	0.0013	0	0
8/26/2020 13:08	0.001	0.0013	0	0
8/26/2020 13:09	0.001	0.0014	0	0
8/26/2020 13:10	0.001	0.0014	0	0
8/26/2020 13:11	0.003	0.0016	0	0
8/26/2020 13:12	0.001	0.0017	0	0
8/26/2020 13:13	0.001	0.0017	0	0
8/26/2020 13:14	0.002	0.0019	0	0
8/26/2020 13:15	0	0.0016	0	0
8/26/2020 13:16	0	0.0015	0	0
8/26/2020 13:17	0	0.0015	0	0
8/26/2020 13:18	0	0.0014	0	0
8/26/2020 13:19	0	0.0012	0	0
8/26/2020 13:20	0.002	0.0013	0	0
8/26/2020 13:21	0.002	0.001	0	0
8/26/2020 13:22	0	0.0009	0	0
8/26/2020 13:23	0	0.0009	0	0
8/26/2020 13:24	0	0.0008	0	0
8/26/2020 13:25	0	0.0007	0	0
8/26/2020 13:26	0.002	0.0007	0	0
8/26/2020 13:27	0	0.0006	0	0
8/26/2020 13:28	0	0.0005	0	0
8/26/2020 13:29	0.001	0.0005	0	0
8/26/2020 13:30	0	0.0005	0	0
8/26/2020 13:31	0	0.0005	0	0
8/26/2020 13:32	0	0.0005	0	0
8/26/2020 13:33	0	0.0005	0	0
8/26/2020 13:34	0	0.0005	0	0
8/26/2020 13:35	0.001	0.0004	0	0
8/26/2020 13:36	0	0.0003	0	0
8/26/2020 13:37	-0.001	0.0002	0	0
8/26/2020 13:38	0.002	0.0003	0	0
8/26/2020 13:39	0.001	0.0004	0	0
8/26/2020 13:40	0	0.0004	0	0
8/26/2020 13:41	0.004	0.0005	0	0
8/26/2020 13:42	0.004	0.0008	0	0
8/26/2020 13:43	0	0.0008	0	0

Former Coyne Textile
CAMP Station - CHA #3
Remedial Design Construction

Timestamp	Mass Concentration Total (mg/m3)	Dustrak TWA (mg/m3)	PID (ppm)	PID TWA (ppm)
8/26/2020 13:44	0	0.0007	0	0
8/26/2020 13:45	0	0.0007	0	0
8/26/2020 13:46	0.013	0.0016	0	0
8/26/2020 13:47	0	0.0016	0	0
8/26/2020 13:48	-0.001	0.0015	0	0
8/26/2020 13:49	0	0.0015	0	0
8/26/2020 13:50	-0.001	0.0014	0	0
8/26/2020 13:51	-0.001	0.0013	0	0
8/26/2020 13:52	0.001	0.0015	0	0
8/26/2020 13:53	-0.001	0.0013	0	0
8/26/2020 13:54	-0.001	0.0011	0	0
8/26/2020 13:55	-0.001	0.0011	0	0
8/26/2020 13:56	-0.001	0.0007	0	0
8/26/2020 13:57	-0.001	0.0004	0	0
8/26/2020 13:58	-0.001	0.0003	0	0
8/26/2020 13:59	0.001	0.0004	0	0
8/26/2020 14:00	0.002	0.0005	0	0
8/26/2020 14:01	-0.001	-0.0004	0	0
8/26/2020 14:02	-0.001	-0.0005	0	0
8/26/2020 14:03	-0.001	-0.0005	0	0
8/26/2020 14:04	-0.001	-0.0005	0	0
8/26/2020 14:05	-0.001	-0.0005	0	0
8/26/2020 14:06	-0.001	-0.0005	0	0
8/26/2020 14:07	0	-0.0006	0	0
8/26/2020 14:08	-0.001	-0.0006	0	0
8/26/2020 14:09	0	-0.0005	0	0
8/26/2020 14:10	0	-0.0005	0	0
8/26/2020 14:11	-0.001	-0.0005	0	0
8/26/2020 14:12	-0.001	-0.0005	0	0
8/26/2020 14:13	-0.001	-0.0005	0	0
8/26/2020 14:14	-0.001	-0.0006	0	0
8/26/2020 14:15	-0.001	-0.0008	0	0
8/26/2020 14:16	-0.001	-0.0008	0	0
8/26/2020 14:17	-0.001	-0.0008	0	0
8/26/2020 14:18	-0.001	-0.0008	0	0
8/26/2020 14:19	0.006	-0.0003	0	0
8/26/2020 14:20	0.002	-0.0001	0	0
8/26/2020 14:21	-0.001	-0.0001	0	0
8/26/2020 14:22	-0.001	-0.0002	0	0
8/26/2020 14:23	-0.001	-0.0002	0	0
8/26/2020 14:24	-0.001	-0.0003	0	0
8/26/2020 14:25	-0.001	-0.0003	0	0
8/26/2020 14:26	-0.001	-0.0003	0	0

Former Coyne Textile
CAMP Station - CHA #3
Remedial Design Construction

Timestamp	Mass Concentration Total (mg/m3)	Dustrak TWA (mg/m3)	PID (ppm)	PID TWA (ppm)
8/26/2020 14:27	-0.001	-0.0003	0	0
8/26/2020 14:28	-0.001	-0.0003	0	0
8/26/2020 14:29	-0.001	-0.0003	0	0
8/26/2020 14:30	0	-0.0003	0	0
8/26/2020 14:31	-0.001	-0.0003	0	0
8/26/2020 14:32	0	-0.0002	0	0
8/26/2020 14:33	0.002	0	0	0
8/26/2020 14:34	0	-0.0004	0	0
8/26/2020 14:35	0.003	-0.0003	0	0
8/26/2020 14:36	0	-0.0003	0	0
8/26/2020 14:37	0	-0.0002	0	0
8/26/2020 14:38	0	-0.0001	0	0
8/26/2020 14:39	0	-0.0001	0	0
8/26/2020 14:40	-0.001	-0.0001	0	0
8/26/2020 14:41	0	0	0	0
8/26/2020 14:42	-0.001	0	0	0
8/26/2020 14:43	-0.001	0	0	0
8/26/2020 14:44	-0.001	0	0	0
8/26/2020 14:45	-0.001	-0.0001	0	0
8/26/2020 14:46	-0.001	-0.0001	0	0
8/26/2020 14:47	-0.001	-0.0001	0	0
8/26/2020 14:48	-0.001	-0.0003	0	0
8/26/2020 14:49	-0.001	-0.0004	0	0
8/26/2020 14:50	-0.001	-0.0007	0	0
8/26/2020 14:51	-0.001	-0.0007	0	0
8/26/2020 14:52	-0.001	-0.0008	0	0
8/26/2020 14:53	0	-0.0008	0	0
8/26/2020 14:54	-0.001	-0.0009	0	0
8/26/2020 14:55	-0.001	-0.0009	0	0
8/26/2020 14:56	-0.001	-0.0009	0	0
8/26/2020 14:57	-0.001	-0.0009	0	0
8/26/2020 14:58	0	-0.0009	0	0
8/26/2020 14:59	-0.001	-0.0009	0	0
8/26/2020 15:00	-0.001	-0.0009	0	0
8/26/2020 15:01	-0.001	-0.0009	0	0
8/26/2020 15:02	0.001	-0.0007	0	0
8/26/2020 15:03	0.004	-0.0004	0	0
8/26/2020 15:04	0.002	-0.0002	0	0
8/26/2020 15:05	0	-0.0001	0	0
8/26/2020 15:06	-0.001	-0.0001	0	0
8/26/2020 15:07	0.001	0	0	0
8/26/2020 15:08	0.001	0.0001	0	0
8/26/2020 15:09	0.002	0.0003	0	0

Former Coyne Textile
CAMP Station - CHA #3
Remedial Design Construction

Timestamp	Mass Concentration Total (mg/m3)	Dustrak TWA (mg/m3)	PID (ppm)	PID TWA (ppm)
8/26/2020 15:10	-0.001	0.0003	0	0
8/26/2020 15:11	-0.001	0.0003	0	0
8/26/2020 15:12	-0.001	0.0003	0	0
8/26/2020 15:13	0	0.0003	0	0
8/26/2020 15:14	-0.001	0.0003	0	0
8/26/2020 15:15	0.001	0.0004	0	0
8/26/2020 15:16	-0.001	0.0004	0	0
8/26/2020 15:17	-0.001	0.0003	0	0
8/26/2020 15:18	-0.001	-0.0001	0	0
8/26/2020 15:19	-0.001	-0.0003	0	0
8/26/2020 15:20	-0.001	-0.0003	0	0
8/26/2020 15:21	-0.001	-0.0003	0	0
8/26/2020 15:22	-0.001	-0.0005	0	0
8/26/2020 15:23	-0.001	-0.0006	0	0
8/26/2020 15:24	-0.001	-0.0008	0	0
8/26/2020 15:25	-0.001	-0.0008	0	0
8/26/2020 15:26	0.004	-0.0005	0	0
8/26/2020 15:27	0	-0.0004	0	0
8/26/2020 15:28	-0.001	-0.0005	0	0
8/26/2020 15:29	-0.001	-0.0005	0	0
8/26/2020 15:30	0	-0.0005	0	0
8/26/2020 15:31	-0.001	-0.0005	0	0
8/26/2020 15:32	0	-0.0005	0	0
8/26/2020 15:33	-0.001	-0.0005	0	0
8/26/2020 15:34	0	-0.0004	0	0
8/26/2020 15:35	0.001	-0.0003	0	0
8/26/2020 15:36	0	-0.0002	0	0
8/26/2020 15:37	0	-0.0001	0	0
8/26/2020 15:38	0	-0.0001	0	0
8/26/2020 15:39	0.002	0.0001	0	0
8/26/2020 15:40	0.011	0.0009	0	0
8/26/2020 15:41	0.021	0.0021	0	0
8/26/2020 15:42	0.015	0.0031	0	0
8/26/2020 15:43	-0.001	0.0031	0	0
8/26/2020 15:44	-0.001	0.0031	0	0
8/26/2020 15:45	-0.001	0.003	0	0
8/26/2020 15:46	-0.001	0.003	0	0
8/26/2020 15:47	0.01	0.0037	0	0
8/26/2020 15:48	0.002	0.0039	0	0
8/26/2020 15:49	0	0.0039	0	0
8/26/2020 15:50	0	0.0038	0	0
8/26/2020 15:51	-0.001	0.0037	0	0
8/26/2020 15:52	0.003	0.0039	0	0

Former Coyne Textile
CAMP Station - CHA #3
Remedial Design Construction

Timestamp	Mass Concentration Total (mg/m3)	Dustrak TWA (mg/m3)	PID (ppm)	PID TWA (ppm)
8/26/2020 15:53	0.003	0.0041	0	0
8/26/2020 15:54	0.001	0.0041	0	0
8/26/2020 15:55	0	0.0033	0	0
8/26/2020 15:56	0	0.0019	0	0
8/26/2020 15:57	0	0.0009	0	0
8/27/2020 6:41	0.016	0.016	0	0
8/27/2020 6:42	0.017	0.0165	0	0
8/27/2020 6:43	0.017	0.0167	0	0
8/27/2020 6:44	0.017	0.0168	0	0
8/27/2020 6:45	0.016	0.0166	0	0
8/27/2020 6:46	0.016	0.0165	0	0
8/27/2020 6:47	0.016	0.0164	0	0
8/27/2020 6:48	0.016	0.0164	0	0
8/27/2020 6:49	0.016	0.0163	0	0
8/27/2020 6:50	0.017	0.0164	0	0
8/27/2020 6:51	0.015	0.0163	0	0
8/27/2020 6:52	0.016	0.0163	0	0
8/27/2020 6:53	0.015	0.0162	0	0
8/27/2020 6:54	0.014	0.016	0	0
8/27/2020 6:55	0.015	0.0159	0	0
8/27/2020 6:56	0.015	0.0159	0	0
8/27/2020 6:57	0.014	0.0157	0	0
8/27/2020 6:58	0.014	0.0155	0	0
8/27/2020 6:59	0.015	0.0153	0	0
8/27/2020 7:00	0.014	0.0152	0	0
8/27/2020 7:01	0.014	0.0151	0	0
8/27/2020 7:02	0.014	0.0149	0	0
8/27/2020 7:03	0.014	0.0148	0	0
8/27/2020 7:04	0.015	0.0147	0	0
8/27/2020 7:05	0.014	0.0145	0	0
8/27/2020 7:06	0.013	0.0144	0	0
8/27/2020 7:07	0.013	0.0142	0	0
8/27/2020 7:08	0.013	0.0141	0	0
8/27/2020 7:09	0.013	0.014	0	0
8/27/2020 7:10	0.013	0.0139	0	0
8/27/2020 7:11	0.013	0.0137	0	0
8/27/2020 7:12	0.012	0.0136	0	0
8/27/2020 7:13	0.013	0.0135	0	0
8/27/2020 7:14	0.012	0.0133	0	0
8/27/2020 7:15	0.013	0.0133	0	0
8/27/2020 7:16	0.013	0.0132	0	0
8/27/2020 7:17	0.012	0.0131	0	0
8/27/2020 7:18	0.013	0.013	0	0

Former Coyne Textile
CAMP Station - CHA #3
Remedial Design Construction

Timestamp	Mass Concentration Total (mg/m3)	Dustrak TWA (mg/m3)	PID (ppm)	PID TWA (ppm)
8/27/2020 7:19	0.012	0.0128	0	0
8/27/2020 7:20	0.013	0.0127	0	0
8/27/2020 7:21	0.013	0.0127	0	0
8/27/2020 7:22	0.013	0.0127	0	0
8/27/2020 7:23	0.012	0.0127	0	0
8/27/2020 7:24	0.012	0.0126	0	0
8/27/2020 7:25	0.012	0.0125	0	0
8/27/2020 7:26	0.012	0.0125	0	0
8/27/2020 7:27	0.012	0.0125	0	0
8/27/2020 7:28	0.012	0.0124	0	0
8/27/2020 7:29	0.013	0.0125	0	0
8/27/2020 7:30	0.014	0.0125	0	0
8/27/2020 7:31	0.014	0.0126	0	0
8/27/2020 7:32	0.015	0.0128	0	0
8/27/2020 7:33	0.018	0.0131	0	0
8/27/2020 7:34	0.028	0.0142	0	0
8/27/2020 7:35	0.012	0.0141	0	0
8/27/2020 7:36	0.012	0.0141	0	0
8/27/2020 7:37	0.012	0.014	0	0
8/27/2020 7:38	0.011	0.0139	0	0
8/27/2020 7:39	0.013	0.014	0	0
8/27/2020 7:40	0.012	0.014	0	0
8/27/2020 7:41	0.012	0.014	0	0
8/27/2020 7:42	0.012	0.014	0	0
8/27/2020 7:43	0.012	0.014	0	0
8/27/2020 7:44	0.012	0.0139	0	0
8/27/2020 7:45	0.013	0.0139	0	0
8/27/2020 7:46	0.012	0.0137	0	0
8/27/2020 7:47	0.013	0.0136	0	0
8/27/2020 7:48	0.015	0.0134	0	0
8/27/2020 7:49	0.014	0.0125	0	0
8/27/2020 7:50	0.013	0.0125	0	0
8/27/2020 7:51	0.013	0.0126	0	0
8/27/2020 7:52	0.014	0.0127	0	0
8/27/2020 7:53	0.014	0.0129	0	0
8/27/2020 7:54	0.014	0.013	0	0
8/27/2020 7:55	0.014	0.0131	0	0
8/27/2020 7:56	0.014	0.0133	0	0
8/27/2020 7:57	0.014	0.0134	0	0
8/27/2020 7:58	0.015	0.0136	0	0
8/27/2020 7:59	0.015	0.0138	0	0
8/27/2020 8:00	0.02	0.0143	0	0
8/27/2020 8:01	0.016	0.0145	0	0

Former Coyne Textile
CAMP Station - CHA #3
Remedial Design Construction

Timestamp	Mass Concentration Total (mg/m3)	Dustrak TWA (mg/m3)	PID (ppm)	PID TWA (ppm)
8/27/2020 8:02	0.015	0.0147	0	0
8/27/2020 8:03	0.015	0.0147	0	0
8/27/2020 8:04	0.015	0.0147	0	0
8/27/2020 8:05	0.016	0.0149	0	0
8/27/2020 8:06	0.015	0.0151	0	0
8/27/2020 8:07	0.014	0.0151	0	0
8/27/2020 8:08	0.013	0.015	0	0
8/27/2020 8:09	0.013	0.0149	0	0
8/27/2020 8:10	0.012	0.0148	0	0
8/27/2020 8:11	0.012	0.0147	0	0
8/27/2020 8:12	0.012	0.0145	0	0
8/27/2020 8:13	0.012	0.0143	0	0
8/27/2020 8:14	0.012	0.0141	0	0
8/27/2020 8:15	0.011	0.0135	0	0
8/27/2020 8:16	0.01	0.0131	0	0
8/27/2020 8:17	0.01	0.0128	0	0
8/27/2020 8:18	0.011	0.0125	0	0
8/27/2020 8:19	0.019	0.0128	0	0
8/27/2020 8:20	0.025	0.0134	0	0
8/27/2020 8:21	0.019	0.0137	0	0
8/27/2020 8:22	0.018	0.0139	0	0
8/27/2020 8:23	0.016	0.0141	0	0
8/27/2020 8:24	0.013	0.0141	0	0
8/27/2020 8:25	0.023	0.0149	0	0
8/27/2020 8:26	0.025	0.0157	0	0
8/27/2020 8:27	0.015	0.0159	0	0
8/27/2020 8:28	0.009	0.0157	0	0
8/27/2020 8:29	0.011	0.0157	0	0
8/27/2020 8:30	0.011	0.0157	0	0
8/27/2020 8:31	0.013	0.0159	0	0
8/27/2020 8:32	0.014	0.0161	0	0
8/27/2020 8:33	0.013	0.0163	0	0
8/27/2020 8:34	0.013	0.0159	0	0
8/27/2020 8:35	0.014	0.0151	0	0
8/27/2020 8:36	0.013	0.0147	0	0
8/27/2020 8:37	0.011	0.0143	0	0
8/27/2020 8:38	0.01	0.0139	0	0
8/27/2020 8:39	0.01	0.0137	0	0
8/27/2020 8:40	0.012	0.0129	0	0
8/27/2020 8:41	0.009	0.0119	0	0
8/27/2020 8:42	0.009	0.0115	0	0
8/27/2020 8:43	0.009	0.0115	0	0
8/27/2020 8:44	0.01	0.0114	0	0

Former Coyne Textile
CAMP Station - CHA #3
Remedial Design Construction

Timestamp	Mass Concentration Total (mg/m3)	Dustrak TWA (mg/m3)	PID (ppm)	PID TWA (ppm)
8/27/2020 8:45	0.009	0.0113	0	0
8/27/2020 8:46	0.01	0.0111	0	0
8/27/2020 8:47	0.01	0.0108	0	0
8/27/2020 8:48	0.01	0.0106	0	0
8/27/2020 8:49	0.01	0.0104	0	0
8/27/2020 8:50	0.011	0.0102	0	0
8/27/2020 8:51	0.011	0.0101	0	0
8/27/2020 8:52	0.011	0.0101	0	0
8/27/2020 8:53	0.011	0.0101	0	0
8/27/2020 8:54	0.016	0.0105	0	0
8/27/2020 8:55	0.015	0.0107	0	0
8/27/2020 8:56	0.014	0.0111	0	0
8/27/2020 8:57	0.012	0.0113	0	0
8/27/2020 8:58	0.012	0.0115	0	0
8/27/2020 8:59	0.012	0.0116	0	0
8/27/2020 9:00	0.014	0.0119	0	0
8/27/2020 9:01	0.017	0.0124	0	0
8/27/2020 9:02	0.013	0.0126	0	0
8/27/2020 9:03	0.021	0.0133	0	0
8/27/2020 9:04	0.013	0.0135	0	0
8/27/2020 9:05	0.015	0.0138	0	0
8/27/2020 9:06	0.025	0.0147	0	0
8/27/2020 9:07	0.021	0.0154	0	0
8/27/2020 9:08	0.018	0.0159	0	0
8/27/2020 9:09	0.016	0.0159	0	0
8/27/2020 9:10	0.016	0.0159	0	0
8/27/2020 9:11	0.016	0.0161	0	0
8/27/2020 9:12	0.015	0.0163	0	0
8/27/2020 9:13	0.017	0.0166	0	0
8/27/2020 9:14	0.016	0.0169	0	0
8/27/2020 9:15	0.018	0.0171	0	0
8/27/2020 9:16	0.016	0.0171	0	0
8/27/2020 9:17	0.019	0.0175	0	0
8/27/2020 9:18	0.015	0.0171	0	0
8/27/2020 9:19	0.016	0.0173	0	0
8/27/2020 9:20	0.016	0.0173	0	0
8/27/2020 9:21	0.015	0.0167	0	0
8/27/2020 9:22	0.009	0.0159	0	0
8/27/2020 9:23	0.004	0.0149	0	0
8/27/2020 9:24	0.009	0.0145	0	0
8/27/2020 9:25	0.005	0.0137	0	0
8/27/2020 9:26	0.01	0.0133	0	0
8/27/2020 9:27	0.015	0.0133	0	0

Former Coyne Textile
CAMP Station - CHA #3
Remedial Design Construction

Timestamp	Mass Concentration Total (mg/m3)	Dustrak TWA (mg/m3)	PID (ppm)	PID TWA (ppm)
8/27/2020 9:28	0.015	0.0132	0	0
8/27/2020 9:29	0.017	0.0133	0	0
8/27/2020 9:30	0.006	0.0125	0	0
8/27/2020 9:31	0.088	0.0173	0	0
8/27/2020 9:32	0.014	0.0169	0	0
8/27/2020 9:33	0.019	0.0172	0	0
8/27/2020 9:34	0.01	0.0168	0	0
8/27/2020 9:35	0.012	0.0165	0	0
8/27/2020 9:36	0	0.0155	0	0
8/27/2020 9:37	0	0.0149	0	0
8/27/2020 9:38	0	0.0147	0	0
8/27/2020 9:39	0	0.0141	0	0
8/27/2020 9:40	0	0.0137	0	0
8/27/2020 9:41	0	0.0131	0	0
8/27/2020 9:42	0	0.0121	0	0
8/27/2020 9:43	0	0.0111	0	0
8/27/2020 9:44	0	0.0099	0	0
8/27/2020 9:45	0	0.0095	0	0
8/27/2020 9:46	0	0.0037	0	0
8/27/2020 9:47	0	0.0027	0	0
8/27/2020 9:48	0	0.0015	0	0
8/27/2020 9:49	0	0.0008	0	0
8/27/2020 9:50	0	0	0	0
8/27/2020 9:51	0	0	0	0
8/27/2020 9:52	0	0	0	0
8/27/2020 9:53	0	0	0	0
8/27/2020 9:54	0	0	0	0
8/27/2020 9:55	0	0	0	0
8/27/2020 9:56	0	0	0	0
8/27/2020 9:57	0	0	0	0
8/27/2020 9:58	0	0	0	0
8/27/2020 9:59	0	0	0	0
8/27/2020 10:00	0	0	0	0
8/27/2020 10:01	0	0	0	0
8/27/2020 10:02	0	0	0	0
8/27/2020 10:03	0	0	0	0
8/27/2020 10:04	0	0	0	0
8/27/2020 10:05	0	0	0	0
8/27/2020 10:06	0	0	0	0
8/27/2020 10:07	0	0	0	0
8/27/2020 10:08	0	0	0	0
8/27/2020 10:09	0	0	0	0
8/27/2020 10:10	0	0	0	0

Former Coyne Textile
CAMP Station - CHA #3
Remedial Design Construction

Timestamp	Mass Concentration Total (mg/m3)	Dustrak TWA (mg/m3)	PID (ppm)	PID TWA (ppm)
8/27/2020 10:11	0	0	0	0
8/27/2020 10:12	0	0	0	0
8/27/2020 10:13	0	0	0	0
8/27/2020 10:14	0	0	0	0
8/27/2020 10:15	0	0	0	0
8/27/2020 10:16	0	0	0	0
8/27/2020 10:17	0	0	0	0
8/27/2020 10:18	0	0	0	0
8/27/2020 10:19	0	0	0	0
8/27/2020 10:20	0	0	0	0
8/27/2020 10:21	0	0	0	0
8/27/2020 10:22	0	0	0	0
8/27/2020 10:23	0	0	0	0
8/27/2020 10:24	0	0	0	0
8/27/2020 10:25	0	0	0	0
8/27/2020 10:26	0	0	0	0
8/27/2020 10:27	0	0	0	0
8/27/2020 10:28	0	0	0	0
8/27/2020 10:29	0	0	0	0
8/27/2020 10:30	0	0	0	0
8/27/2020 10:31	0	0	0	0
8/27/2020 10:32	0	0	0	0
8/27/2020 10:33	0	0	0	0
8/27/2020 10:34	0	0	0	0
8/27/2020 10:35	0	0	0	0
8/27/2020 10:36	0	0	0	0
8/27/2020 10:37	0	0	0	0
8/27/2020 10:38	0	0	0	0
8/27/2020 10:39	0	0	0	0
8/27/2020 10:40	0	0	0	0
8/27/2020 10:41	0	0	0	0
8/27/2020 10:42	0	0	0	0
8/27/2020 10:43	0	0	0	0
8/27/2020 10:44	0	0	0	0
8/27/2020 10:45	0	0	0	0
8/27/2020 10:46	0	0	0	0
8/27/2020 10:47	0	0	0	0
8/27/2020 10:48	0	0	0	0
8/27/2020 10:49	0	0	0	0
8/27/2020 10:50	0	0	0	0
8/27/2020 10:51	0	0	0	0
8/27/2020 10:52	0	0	0	0
8/27/2020 10:53	0	0	0	0

Former Coyne Textile
CAMP Station - CHA #3
Remedial Design Construction

Timestamp	Mass Concentration Total (mg/m3)	Dustrak TWA (mg/m3)	PID (ppm)	PID TWA (ppm)
8/27/2020 10:54	0	0	0	0
8/27/2020 10:55	0	0	0	0
8/27/2020 10:56	0	0	0	0
8/27/2020 10:57	0	0	0	0
8/27/2020 10:58	0	0	0	0
8/27/2020 10:59	0	0	0	0
8/27/2020 11:00	0	0	0	0
8/27/2020 11:01	0	0	0	0
8/27/2020 11:02	0	0	0	0
8/27/2020 11:03	0	0	0	0
8/27/2020 11:04	0	0	0	0
8/27/2020 11:05	0	0	0	0
8/27/2020 11:06	0	0	0	0
8/27/2020 11:07	0	0	0	0
8/27/2020 11:08	0	0	0	0
8/27/2020 11:09	0	0	0	0
8/27/2020 11:10	0	0	0	0
8/27/2020 11:11	0	0	0	0
8/27/2020 11:12	0	0	0	0
8/27/2020 11:13	0	0	0	0
8/27/2020 11:14	0	0	0	0
8/27/2020 11:15	0	0	0	0
8/27/2020 11:16	0	0	0	0
8/27/2020 11:17	0	0	0	0
8/27/2020 11:18	0	0	0	0
8/27/2020 11:19	0	0	0	0
8/27/2020 11:20	0	0	0	0
8/27/2020 11:21	0	0	0	0
8/27/2020 11:22	0	0	0	0
8/27/2020 11:23	0	0	0	0
8/27/2020 11:24	0	0	0	0
8/27/2020 11:25	0	0	0	0
8/27/2020 11:26	0	0	0	0
8/27/2020 11:27	0	0	0	0
8/27/2020 11:28	0	0	0	0
8/27/2020 11:29	0	0	0	0
8/27/2020 11:30	0	0	0	0
8/27/2020 11:31	0	0	0	0
8/27/2020 11:32	0	0	0	0
8/27/2020 11:33	0	0	0	0
8/27/2020 11:34	0	0	0	0
8/27/2020 11:35	0	0	0	0
8/27/2020 11:36	0	0	0	0

Former Coyne Textile
CAMP Station - CHA #3
Remedial Design Construction

Timestamp	Mass Concentration Total (mg/m3)	Dustrak TWA (mg/m3)	PID (ppm)	PID TWA (ppm)
8/27/2020 11:37	0	0	0	0
8/27/2020 11:38	0	0	0	0
8/27/2020 11:39	0	0	0	0
8/27/2020 11:40	0	0	0	0
8/27/2020 11:41	0	0	0	0
8/27/2020 11:42	0	0	0	0
8/27/2020 11:43	0	0	0	0
8/27/2020 11:44	0	0	0	0
8/27/2020 11:45	0	0	0	0
8/27/2020 11:46	0	0	0	0
8/27/2020 11:47	0	0	0	0
8/27/2020 11:48	0	0	0	0
8/27/2020 11:49	0	0	0	0
8/27/2020 11:50	0	0	0	0
8/27/2020 11:51	0	0	0	0
8/27/2020 11:52	0	0	0	0
8/27/2020 11:53	0	0	0	0
8/27/2020 11:54	0	0	0	0
8/27/2020 11:55	0	0	0	0
8/27/2020 11:56	0	0	0	0
8/27/2020 11:57	0	0	0	0
8/27/2020 11:58	0	0	0	0
8/27/2020 11:59	0	0	0	0
8/27/2020 12:00	0	0	0	0
8/27/2020 12:01	0	0	0	0
8/27/2020 12:02	0	0	0	0
8/27/2020 12:03	0	0	0	0
8/27/2020 12:04	0	0	0	0
8/27/2020 12:05	0	0	0	0
8/27/2020 12:06	0	0	0	0
8/27/2020 12:07	0	0	0	0
8/27/2020 12:08	0	0	0	0
8/27/2020 12:09	0	0	0	0
8/27/2020 12:10	0	0	0	0
8/27/2020 12:11	0	0	0	0
8/27/2020 12:12	0	0	0	0
8/27/2020 12:13	0	0	0	0
8/27/2020 12:14	0	0	0	0
8/27/2020 12:15	0	0	0	0
8/27/2020 12:16	0	0	0	0
8/27/2020 12:17	0	0	0	0
8/27/2020 12:18	0	0	0	0
8/27/2020 12:19	0	0	0	0

Former Coyne Textile
CAMP Station - CHA #3
Remedial Design Construction

Timestamp	Mass Concentration Total (mg/m3)	Dustrak TWA (mg/m3)	PID (ppm)	PID TWA (ppm)
8/27/2020 12:20	0	0	0	0
8/27/2020 12:21	0	0	0	0
8/27/2020 12:22	0	0	0	0
8/27/2020 12:23	0	0	0	0
8/27/2020 12:24	0	0	0	0
8/27/2020 12:25	0	0	0	0
8/27/2020 12:26	0	0	0	0
8/27/2020 12:27	0	0	0	0
8/27/2020 12:28	0	0	0	0
8/27/2020 12:29	0	0	0	0
8/27/2020 12:30	0	0	0	0
8/27/2020 12:31	0	0	0	0
8/27/2020 12:32	0	0	0	0
8/27/2020 12:33	0	0	0	0
8/27/2020 12:34	0	0	0	0
8/27/2020 12:35	0	0	0	0
8/27/2020 12:36	0	0	0	0
8/27/2020 12:37	0	0	0	0
8/27/2020 12:38	0	0	0	0
8/27/2020 12:39	0	0	0	0
8/27/2020 12:40	0	0	0	0
8/27/2020 12:41	0	0	0	0
8/27/2020 12:42	0	0	0	0
8/27/2020 12:43	0	0	0	0
8/27/2020 12:44	0	0	0	0
8/27/2020 12:45	0	0	0	0
8/27/2020 12:46	0	0	0	0
8/27/2020 12:47	0	0	0	0
8/27/2020 12:48	0	0	0	0
8/27/2020 12:49	0	0	0	0
8/27/2020 12:50	0	0	0	0
8/27/2020 12:51	0	0	0	0
8/27/2020 12:52	0	0	0	0
8/27/2020 12:53	0	0	0	0
8/27/2020 12:54	0	0	0	0
8/27/2020 12:55	0	0	0	0
8/27/2020 12:56	0	0	0	0
8/27/2020 12:57	0	0	0	0
8/27/2020 12:58	0	0	0	0
8/27/2020 12:59	0	0	0	0
8/27/2020 13:00	0	0	0	0
8/27/2020 13:01	0	0	0	0
8/27/2020 13:02	0	0	0	0

Former Coyne Textile
CAMP Station - CHA #3
Remedial Design Construction

Timestamp	Mass Concentration Total (mg/m3)	Dustrak TWA (mg/m3)	PID (ppm)	PID TWA (ppm)
8/27/2020 13:03	0	0	0	0
8/27/2020 13:04	0	0	0	0
8/27/2020 13:05	0	0	0	0
8/27/2020 13:06	0	0	0	0
8/27/2020 13:07	0	0	0	0
8/27/2020 13:08	0	0	0	0
8/27/2020 13:09	0	0	0	0
8/27/2020 13:10	0	0	0	0
8/27/2020 13:11	0	0	0	0
8/27/2020 13:12	0	0	0	0
8/27/2020 13:13	0	0	0	0
8/27/2020 13:14	0	0	0	0
8/27/2020 13:15	0	0	0	0
8/27/2020 13:16	0	0	0	0
8/27/2020 13:17	0	0	0	0
8/27/2020 13:18	0	0	0	0
8/27/2020 13:19	0	0	0	0
8/27/2020 13:20	0	0	0	0
8/27/2020 13:21	0	0	0	0
8/27/2020 13:22	0	0	0	0
8/27/2020 13:23	0	0	0	0
8/27/2020 13:24	0	0	0	0
8/27/2020 13:25	0	0	0	0
8/27/2020 13:26	0	0	0	0
8/27/2020 13:27	0	0	0	0
8/27/2020 13:28	0	0	0	0
8/27/2020 13:29	0	0	0	0
8/27/2020 13:30	0	0	0	0
8/27/2020 13:31	0	0	0	0
8/27/2020 13:32	0	0	0	0
8/27/2020 13:33	0	0	0	0
8/27/2020 13:34	0	0	0	0
8/27/2020 13:35	0	0	0	0
8/27/2020 13:36	0	0	0	0
8/27/2020 13:37	0	0	0	0
8/27/2020 13:38	0	0	0	0
8/27/2020 13:39	0	0	0	0
8/27/2020 13:40	0	0	0	0
8/27/2020 13:41	0	0	0	0
8/27/2020 13:42	0	0	0	0
8/27/2020 13:43	0	0	0	0
8/27/2020 13:44	0	0	0	0
8/27/2020 13:45	0	0	0	0

Former Coyne Textile
CAMP Station - CHA #3
Remedial Design Construction

Timestamp	Mass Concentration Total (mg/m3)	Dustrak TWA (mg/m3)	PID (ppm)	PID TWA (ppm)
8/27/2020 13:46	0	0	0	0
8/27/2020 13:47	0	0	0	0
8/27/2020 13:48	0	0	0	0
8/27/2020 13:49	0	0	0	0
8/27/2020 13:50	0	0	0	0
8/27/2020 13:51	0	0	0	0
8/27/2020 13:52	0	0	0	0
8/27/2020 13:53	0	0	0	0
8/27/2020 13:54	0	0	0	0
8/27/2020 13:55	0	0	0	0
8/27/2020 13:56	0	0	0	0
8/27/2020 13:57	0	0	0	0
8/27/2020 13:58	0	0	0	0
8/27/2020 13:59	0	0	0	0
8/27/2020 14:00	0	0	0	0
8/27/2020 14:01	0	0	0	0
8/27/2020 14:02	0	0	0	0
8/27/2020 14:03	0	0	0	0
8/27/2020 14:04	0	0	0	0
8/27/2020 14:05	0	0	0	0
8/27/2020 14:06	0	0	0	0
8/27/2020 14:07	0	0	0	0
8/27/2020 14:08	0	0	0	0
8/27/2020 14:09	0	0	0	0
8/27/2020 14:10	0	0	0	0
8/27/2020 14:11	0	0	0	0
8/27/2020 14:12	0	0	0	0
8/27/2020 14:13	0	0	0	0
8/27/2020 14:14	0	0	0	0
8/27/2020 14:15	0	0	0	0
8/27/2020 14:16	0	0	0	0
8/27/2020 14:17	0	0	0	0
8/27/2020 14:18	0	0	0	0
8/27/2020 14:19	0	0	0	0
8/27/2020 14:20	0	0	0	0
8/27/2020 14:21	0	0	0	0
8/27/2020 14:22	0	0	0	0
8/27/2020 14:23	0	0	0	0
8/27/2020 14:24	0	0	0	0
8/27/2020 14:25	0	0	0	0
8/27/2020 14:26	0	0	0	0
8/27/2020 14:27	0	0	0	0
8/27/2020 14:28	0	0	0	0

Former Coyne Textile
CAMP Station - CHA #3
Remedial Design Construction

Timestamp	Mass Concentration Total (mg/m3)	Dustrak TWA (mg/m3)	PID (ppm)	PID TWA (ppm)
8/27/2020 14:29	0	0	0	0
8/27/2020 14:30	0	0	0	0
8/27/2020 14:31	0	0	0	0
8/27/2020 14:32	0	0	0	0
8/27/2020 14:33	0	0	0	0
8/27/2020 14:34	0	0	0	0
8/27/2020 14:35	0	0	0	0
8/27/2020 14:36	0	0	0	0
8/27/2020 14:37	0	0	0	0
8/27/2020 14:38	0	0	0	0
8/27/2020 14:39	0	0	0	0
8/27/2020 14:40	0	0	0	0
8/27/2020 14:41	0	0	0	0
8/27/2020 14:42	0	0	0	0
8/27/2020 14:43	0	0	0	0
8/27/2020 14:44	0	0	0	0
8/27/2020 14:45	0	0	0	0
8/27/2020 14:46	0	0	0	0
8/27/2020 14:47	0	0	0	0
8/27/2020 14:48	0	0	0	0
8/27/2020 14:49	0	0	0	0
8/27/2020 14:50	0	0	0	0
8/27/2020 14:51	0	0	0	0
8/27/2020 14:52	0	0	0	0
8/27/2020 14:53	0	0	0	0
8/27/2020 14:54	0	0	0	0
8/27/2020 14:55	0	0	0	0
8/27/2020 14:56	0	0	0	0
8/27/2020 14:57	0	0	0	0
8/27/2020 14:58	0	0	0	0
8/27/2020 14:59	0	0	0	0
8/27/2020 15:00	0	0	0	0
8/27/2020 15:01	0	0	0	0
8/27/2020 15:02	0	0	0	0
8/27/2020 15:03	0	0	0	0
8/27/2020 15:04	0	0	0	0
8/27/2020 15:05	0	0	0	0
8/27/2020 15:06	0	0	0	0
8/27/2020 15:07	0	0	0	0
8/27/2020 15:08	0	0	0	0
8/27/2020 15:09	0	0	0	0
8/27/2020 15:10	0	0	0	0
8/27/2020 15:11	0	0	0	0

Former Coyne Textile
CAMP Station - CHA #3
Remedial Design Construction

Timestamp	Mass Concentration Total (mg/m3)	Dustrak TWA (mg/m3)	PID (ppm)	PID TWA (ppm)
8/27/2020 15:12	0	0	0	0
8/27/2020 15:13	0	0	0	0
8/27/2020 15:14	0	0	0	0
8/27/2020 15:15	0	0	0	0
8/27/2020 15:16	0	0	0	0
8/27/2020 15:17	0	0	0	0
8/27/2020 15:18	0	0	0	0
8/27/2020 15:19	0	0	0	0
8/27/2020 15:20	0	0	0	0
8/27/2020 15:21	0	0	0	0
8/27/2020 15:22	0	0	0	0
8/27/2020 15:23	0	0	0	0
8/27/2020 15:24	0	0	0	0
8/27/2020 15:25	0	0	0	0
8/27/2020 15:26	0	0	0	0
8/27/2020 15:27	0	0	0	0
8/27/2020 15:28	0	0	0	0
8/27/2020 15:29	0	0	0	0
8/27/2020 15:30	0	0	0	0
8/27/2020 15:31	0	0	0	0
8/27/2020 15:32	0	0	0	0
8/27/2020 15:33	0	0	0	0
8/27/2020 15:34	0	0	0	0
8/27/2020 15:35	0	0	0	0
8/27/2020 15:36	0	0	0	0
8/27/2020 15:37	0	0	0	0
8/27/2020 15:38	0	0	0	0
8/28/2020 6:44	0.008	0.009	0	0
8/28/2020 6:45	0.01	0.0093	0	0
8/28/2020 6:46	0.01	0.0095	0	0
8/28/2020 6:47	0.01	0.0096	0	0
8/28/2020 6:48	0.009	0.0095	0	0
8/28/2020 6:49	0.01	0.0096	0	0
8/28/2020 6:50	0.01	0.0096	0	0
8/28/2020 6:51	0.01	0.0097	0	0
8/28/2020 6:52	0.01	0.0097	0	0
8/28/2020 6:53	0.009	0.0096	0	0
8/28/2020 6:54	0.009	0.0096	0	0
8/28/2020 6:55	0.01	0.0096	0	0
8/28/2020 6:56	0.009	0.0095	0	0
8/28/2020 6:57	0.009	0.0095	0	0
8/28/2020 6:58	0.009	0.0095	0	0
8/28/2020 6:59	0.01	0.0096	0	0

Former Coyne Textile
CAMP Station - CHA #3
Remedial Design Construction

Timestamp	Mass Concentration Total (mg/m3)	Dustrak TWA (mg/m3)	PID (ppm)	PID TWA (ppm)
8/28/2020 7:00	0.012	0.0097	0	0
8/28/2020 7:01	0.01	0.0097	0	0
8/28/2020 7:02	0.009	0.0097	0	0
8/28/2020 7:03	0.009	0.0097	0	0
8/28/2020 7:04	0.009	0.0096	0	0
8/28/2020 7:05	0.009	0.0095	0	0
8/28/2020 7:06	0.009	0.0095	0	0
8/28/2020 7:07	0.009	0.0094	0	0
8/28/2020 7:08	0.01	0.0095	0	0
8/28/2020 7:09	0.01	0.0095	0	0
8/28/2020 7:10	0.01	0.0095	0	0
8/28/2020 7:11	0.008	0.0095	0	0
8/28/2020 7:12	0.008	0.0094	0	0
8/28/2020 7:13	0.008	0.0093	0	0
8/28/2020 7:14	0.008	0.0092	0	0
8/28/2020 7:15	0.008	0.0089	0	0
8/28/2020 7:16	0.008	0.0088	0	0
8/28/2020 7:17	0.008	0.0087	0	0
8/28/2020 7:18	0.008	0.0087	0	0
8/28/2020 7:19	0.008	0.0086	0	0
8/28/2020 7:20	0.009	0.0086	0	0
8/28/2020 7:21	0.008	0.0085	0	0
8/28/2020 7:22	0.008	0.0085	0	0
8/28/2020 7:23	0.008	0.0083	0	0
8/28/2020 7:24	0.008	0.0082	0	0
8/28/2020 7:25	0.009	0.0081	0	0
8/28/2020 7:26	0.008	0.0081	0	0
8/28/2020 7:27	0.008	0.0081	0	0
8/28/2020 7:28	0.008	0.0081	0	0
8/28/2020 7:29	0.008	0.0081	0	0
8/28/2020 7:30	0.008	0.0081	0	0
8/28/2020 7:31	0.008	0.0081	0	0
8/28/2020 7:32	0.008	0.0081	0	0
8/28/2020 7:33	0.008	0.0081	0	0
8/28/2020 7:34	0.008	0.0081	0	0
8/28/2020 7:35	0.008	0.0081	0	0
8/28/2020 7:36	0.008	0.0081	0	0
8/28/2020 7:37	0.009	0.0081	0	0
8/28/2020 7:38	0.008	0.0081	0	0
8/28/2020 7:39	0.008	0.0081	0	0
8/28/2020 7:40	0.008	0.0081	0	0
8/28/2020 7:41	0.008	0.0081	0	0
8/28/2020 7:42	0.008	0.0081	0	0

Former Coyne Textile
CAMP Station - CHA #3
Remedial Design Construction

Timestamp	Mass Concentration Total (mg/m3)	Dustrak TWA (mg/m3)	PID (ppm)	PID TWA (ppm)
8/28/2020 7:43	0.008	0.0081	0	0
8/28/2020 7:44	0.008	0.0081	0	0
8/28/2020 7:45	0.009	0.0081	0	0
8/28/2020 7:46	0.01	0.0083	0	0
8/28/2020 7:47	0.009	0.0083	0	0
8/28/2020 7:48	0.01	0.0085	0	0
8/28/2020 7:49	0.009	0.0085	0	0
8/28/2020 7:50	0.009	0.0086	0	0
8/28/2020 7:51	0.008	0.0086	0	0
8/28/2020 7:52	0.008	0.0085	0	0
8/28/2020 7:53	0.008	0.0085	0	0
8/28/2020 7:54	0.008	0.0085	0	0
8/28/2020 7:55	0.009	0.0086	0	0
8/28/2020 7:56	0.01	0.0087	0	0
8/28/2020 7:57	0.01	0.0089	0	0
8/28/2020 7:58	0.009	0.0089	0	0
8/28/2020 7:59	0.009	0.009	0	0
8/28/2020 8:00	0.008	0.0089	0	0
8/28/2020 8:01	0.008	0.0088	0	0
8/28/2020 8:02	0.009	0.0088	0	0
8/28/2020 8:03	0.009	0.0087	0	0
8/28/2020 8:04	0.011	0.0089	0	0
8/28/2020 8:05	0.009	0.0089	0	0
8/28/2020 8:06	0.012	0.0091	0	0
8/28/2020 8:07	0.012	0.0094	0	0
8/28/2020 8:08	0.011	0.0096	0	0
8/28/2020 8:09	0.009	0.0097	0	0
8/28/2020 8:10	0.01	0.0097	0	0
8/28/2020 8:11	0.009	0.0097	0	0
8/28/2020 8:12	0.009	0.0096	0	0
8/28/2020 8:13	0.008	0.0095	0	0
8/28/2020 8:14	0.009	0.0095	0	0
8/28/2020 8:15	0.009	0.0096	0	0
8/28/2020 8:16	0.008	0.0096	0	0
8/28/2020 8:17	0.008	0.0095	0	0
8/28/2020 8:18	0.008	0.0095	0	0
8/28/2020 8:19	0.009	0.0093	0	0
8/28/2020 8:20	0.009	0.0093	0	0
8/28/2020 8:21	0.01	0.0092	0	0
8/28/2020 8:22	0.01	0.0091	0	0
8/28/2020 8:23	0.012	0.0091	0	0
8/28/2020 8:24	0.01	0.0092	0	0
8/28/2020 8:25	0.011	0.0093	0	0

Former Coyne Textile
CAMP Station - CHA #3
Remedial Design Construction

Timestamp	Mass Concentration Total (mg/m3)	Dustrak TWA (mg/m3)	PID (ppm)	PID TWA (ppm)
8/28/2020 8:26	0.012	0.0095	0	0
8/28/2020 8:27	0.01	0.0095	0	0
8/28/2020 8:28	0.01	0.0097	0	0
8/28/2020 8:29	0.01	0.0097	0	0
8/28/2020 8:30	0.01	0.0098	0	0
8/28/2020 8:31	0.01	0.0099	0	0
8/28/2020 8:32	0.009	0.01	0	0
8/28/2020 8:33	0.009	0.0101	0	0
8/28/2020 8:34	0.008	0.01	0	0
8/28/2020 8:35	0.008	0.0099	0	0
8/28/2020 8:36	0.008	0.0098	0	0
8/28/2020 8:37	0.009	0.0097	0	0
8/28/2020 8:38	0.009	0.0095	0	0
8/28/2020 8:39	0.009	0.0095	0	0
8/28/2020 8:40	0.009	0.0093	0	0
8/28/2020 8:41	0.01	0.0092	0	0
8/28/2020 8:42	0.01	0.0092	0	0
8/28/2020 8:43	0.01	0.0092	0	0
8/28/2020 8:44	0.01	0.0092	0	0
8/28/2020 8:45	0.01	0.0092	0	0
8/28/2020 8:46	0.01	0.0092	0	0
8/28/2020 8:47	0.01	0.0093	0	0
8/28/2020 8:48	0.01	0.0093	0	0
8/28/2020 8:49	0.01	0.0095	0	0
8/28/2020 8:50	0.01	0.0096	0	0
8/28/2020 8:51	0.011	0.0098	0	0
8/28/2020 8:52	0.012	0.01	0	0
8/28/2020 8:53	0.012	0.0102	0	0
8/28/2020 8:54	0.011	0.0103	0	0
8/28/2020 8:55	0.011	0.0105	0	0
8/28/2020 8:56	0.011	0.0105	0	0
8/28/2020 8:57	0.01	0.0105	0	0
8/28/2020 8:58	0.011	0.0106	0	0
8/28/2020 8:59	0.011	0.0107	0	0
8/28/2020 9:00	0.011	0.0107	0	0
8/28/2020 9:01	0.011	0.0108	0	0
8/28/2020 9:02	0.011	0.0109	0	0
8/28/2020 9:03	0.011	0.0109	0	0
8/28/2020 9:04	0.012	0.0111	0	0
8/28/2020 9:05	0.012	0.0112	0	0
8/28/2020 9:06	0.012	0.0113	0	0
8/28/2020 9:07	0.012	0.0113	0	0
8/28/2020 9:08	0.012	0.0113	0	0

Former Coyne Textile
CAMP Station - CHA #3
Remedial Design Construction

Timestamp	Mass Concentration Total (mg/m3)	Dustrak TWA (mg/m3)	PID (ppm)	PID TWA (ppm)
8/28/2020 9:09	0.011	0.0113	0	0
8/28/2020 9:10	0.011	0.0113	0	0
8/28/2020 9:11	0.011	0.0113	0	0
8/28/2020 9:12	0.01	0.0113	0	0
8/28/2020 9:13	0.011	0.0113	0	0
8/28/2020 9:14	0.011	0.0113	0	0
8/28/2020 9:15	0.011	0.0113	0	0
8/28/2020 9:16	0.011	0.0113	0	0
8/28/2020 9:17	0.012	0.0113	0	0
8/28/2020 9:18	0.012	0.0114	0	0
8/28/2020 9:19	0.012	0.0114	0	0
8/28/2020 9:20	0.014	0.0115	0	0
8/28/2020 9:21	0.012	0.0115	0	0
8/28/2020 9:22	0.011	0.0115	0	0
8/28/2020 9:23	0.011	0.0114	0	0
8/28/2020 9:24	0.011	0.0114	0	0
8/28/2020 9:25	0.011	0.0114	0	0
8/28/2020 9:26	0.012	0.0115	0	0
8/28/2020 9:27	0.012	0.0116	0	0
8/28/2020 9:28	0.012	0.0117	0	0
8/28/2020 9:29	0.013	0.0118	0	0
8/28/2020 9:30	0.012	0.0119	0	0
8/28/2020 9:31	0.011	0.0119	0	0
8/28/2020 9:32	0.01	0.0117	0	0
8/28/2020 9:33	0.011	0.0117	0	0
8/28/2020 9:34	0.011	0.0116	0	0
8/28/2020 9:35	0.011	0.0114	0	0
8/28/2020 9:36	0.011	0.0113	0	0
8/28/2020 9:37	0.011	0.0113	0	0
8/28/2020 9:38	0.012	0.0114	0	0
8/28/2020 9:39	0.011	0.0114	0	0
8/28/2020 9:40	0.011	0.0114	0	0
8/28/2020 9:41	0.011	0.0113	0	0
8/28/2020 9:42	0.01	0.0112	0	0
8/28/2020 9:43	0.009	0.011	0	0
8/28/2020 9:44	0.01	0.0108	0	0
8/28/2020 9:45	0.01	0.0107	0	0
8/28/2020 9:46	0.01	0.0106	0	0
8/28/2020 9:47	0.011	0.0107	0	0
8/28/2020 9:48	0.01	0.0106	0	0
8/28/2020 9:49	0.01	0.0105	0	0
8/28/2020 9:50	0.01	0.0105	0	0
8/28/2020 9:51	0.011	0.0105	0	0

Former Coyne Textile
CAMP Station - CHA #3
Remedial Design Construction

Timestamp	Mass Concentration Total (mg/m3)	Dustrak TWA (mg/m3)	PID (ppm)	PID TWA (ppm)
8/28/2020 9:52	0.01	0.0104	0	0
8/28/2020 9:53	0.01	0.0103	0	0
8/28/2020 9:54	0.012	0.0103	0	0
8/28/2020 9:55	0.016	0.0107	0	0
8/28/2020 9:56	0.012	0.0107	0	0
8/28/2020 9:57	0.011	0.0108	0	0
8/28/2020 9:58	0.013	0.0111	0	0
8/28/2020 9:59	0.012	0.0112	0	0
8/28/2020 10:00	0.011	0.0113	0	0
8/28/2020 10:01	0.01	0.0113	0	0
8/28/2020 10:02	0.011	0.0113	0	0
8/28/2020 10:03	0.01	0.0113	0	0
8/28/2020 10:04	0.011	0.0113	0	0
8/28/2020 10:05	0.011	0.0114	0	0
8/28/2020 10:06	0.011	0.0114	0	0
8/28/2020 10:07	0.01	0.0114	0	0
8/28/2020 10:08	0.01	0.0114	0	0
8/28/2020 10:09	0.01	0.0113	0	0
8/28/2020 10:10	0.011	0.0109	0	0
8/28/2020 10:11	0.01	0.0108	0	0
8/28/2020 10:12	0.01	0.0107	0	0
8/28/2020 10:13	0.01	0.0105	0	0
8/28/2020 10:14	0.01	0.0104	0	0
8/28/2020 10:15	0.01	0.0103	0	0
8/28/2020 10:16	0.012	0.0105	0	0
8/28/2020 10:17	0.017	0.0109	0	0
8/28/2020 10:18	0.012	0.011	0	0
8/28/2020 10:19	0.011	0.011	0	0
8/28/2020 10:20	0.009	0.0109	0	0
8/28/2020 10:21	0.01	0.0108	0	0
8/28/2020 10:22	0.01	0.0108	0	0
8/28/2020 10:23	0.01	0.0108	0	0
8/28/2020 10:24	0.01	0.0108	0	0
8/28/2020 10:25	0.011	0.0108	0	0
8/28/2020 10:26	0.009	0.0107	0	0
8/28/2020 10:27	0.01	0.0107	0	0
8/28/2020 10:28	0.009	0.0107	0	0
8/28/2020 10:29	0.01	0.0107	0	0
8/28/2020 10:30	0.01	0.0107	0	0
8/28/2020 10:31	0.009	0.0105	0	0
8/28/2020 10:32	0.012	0.0101	0	0
8/28/2020 10:33	0.009	0.0099	0	0
8/28/2020 10:34	0.009	0.0098	0	0

Former Coyne Textile
CAMP Station - CHA #3
Remedial Design Construction

Timestamp	Mass Concentration Total (mg/m3)	Dustrak TWA (mg/m3)	PID (ppm)	PID TWA (ppm)
8/28/2020 10:35	0.009	0.0098	0	0
8/28/2020 10:36	0.01	0.0098	0	0
8/28/2020 10:37	0.009	0.0097	0	0
8/28/2020 10:38	0.011	0.0098	0	0
8/28/2020 10:39	0.01	0.0098	0	0
8/28/2020 10:40	0.011	0.0098	0	0
8/28/2020 10:41	0.009	0.0098	0	0
8/28/2020 10:42	0.01	0.0098	0	0
8/28/2020 10:43	0.01	0.0099	0	0
8/28/2020 10:44	0.012	0.01	0	0
8/28/2020 10:45	0.01	0.01	0	0
8/28/2020 10:46	0.01	0.0101	0	0
8/28/2020 10:47	0.009	0.0099	0	0
8/28/2020 10:48	0.009	0.0099	0	0
8/28/2020 10:49	0.011	0.01	0	0
8/28/2020 10:50	0.011	0.0101	0	0
8/28/2020 10:51	0.009	0.0101	0	0
8/28/2020 10:52	0.009	0.0101	0	0
8/28/2020 10:53	0.009	0.0099	0	0
8/28/2020 10:54	0.009	0.0099	0	0
8/28/2020 10:55	0.01	0.0098	0	0
8/28/2020 10:56	0.011	0.0099	0	0
8/28/2020 10:57	0.013	0.0101	0	0
8/28/2020 10:58	0.01	0.0101	0	0
8/28/2020 10:59	0.01	0.01	0	0
8/28/2020 11:00	0.018	0.0105	0	0
8/28/2020 11:01	0.013	0.0107	0	0
8/28/2020 11:02	0.013	0.011	0	0
8/28/2020 11:03	0.009	0.011	0	0
8/28/2020 11:04	0.009	0.0109	0	0
8/28/2020 11:05	0.01	0.0108	0	0
8/28/2020 11:06	0.01	0.0109	0	0
8/28/2020 11:07	0.009	0.0109	0	0
8/28/2020 11:08	0.008	0.0108	0	0
8/28/2020 11:09	0.009	0.0108	0	0
8/28/2020 11:10	0.008	0.0107	0	0
8/28/2020 11:11	0.012	0.0107	0	0
8/28/2020 11:12	0.008	0.0104	0	0
8/28/2020 11:13	0.008	0.0103	0	0
8/28/2020 11:14	0.009	0.0102	0	0
8/28/2020 11:15	0.008	0.0095	0	0
8/28/2020 11:16	0.009	0.0093	0	0
8/28/2020 11:17	0.009	0.009	0	0

Former Coyne Textile
CAMP Station - CHA #3
Remedial Design Construction

Timestamp	Mass Concentration Total (mg/m3)	Dustrak TWA (mg/m3)	PID (ppm)	PID TWA (ppm)
8/28/2020 11:18	0.008	0.0089	0	0
8/28/2020 11:19	0.008	0.0089	0	0
8/28/2020 11:20	0.008	0.0087	0	0
8/28/2020 11:21	0.008	0.0086	0	0
8/28/2020 11:22	0.009	0.0086	0	0
8/28/2020 11:23	0.009	0.0087	0	0
8/28/2020 11:24	0.008	0.0086	0	0
8/28/2020 11:25	0.009	0.0087	0	0
8/28/2020 11:26	0.009	0.0085	0	0
8/28/2020 11:27	0.009	0.0085	0	0
8/28/2020 11:28	0.009	0.0086	0	0
8/28/2020 11:29	0.012	0.0088	0	0
8/28/2020 11:30	0.013	0.0091	0	0
8/28/2020 11:31	0.011	0.0093	0	0
8/28/2020 11:32	0.013	0.0095	0	0
8/28/2020 11:33	0.01	0.0097	0	0
8/28/2020 11:34	0.008	0.0097	0	0
8/28/2020 11:35	0.008	0.0097	0	0
8/28/2020 11:36	0.008	0.0097	0	0
8/28/2020 11:37	0.008	0.0096	0	0
8/28/2020 11:38	0.008	0.0095	0	0
8/28/2020 11:39	0.008	0.0095	0	0
8/28/2020 11:40	0.011	0.0097	0	0
8/28/2020 11:41	0.011	0.0098	0	0
8/28/2020 11:42	0.009	0.0098	0	0
8/28/2020 11:43	0.008	0.0097	0	0
8/28/2020 11:44	0.009	0.0095	0	0
8/28/2020 11:45	0.009	0.0093	0	0
8/28/2020 11:46	0.01	0.0092	0	0
8/28/2020 11:47	0.011	0.0091	0	0
8/28/2020 11:48	0.009	0.009	0	0
8/28/2020 11:49	0.011	0.0092	0	0
8/28/2020 11:50	0.008	0.0092	0	0
8/28/2020 11:51	0.008	0.0092	0	0
8/28/2020 11:52	0.008	0.0092	0	0
8/28/2020 11:53	0.007	0.0091	0	0
8/28/2020 11:54	0.007	0.0091	0	0
8/28/2020 11:55	0.007	0.0088	0	0
8/28/2020 11:56	0.007	0.0085	0	0
8/28/2020 11:57	0.007	0.0084	0	0
8/28/2020 11:58	0.008	0.0084	0	0
8/28/2020 11:59	0.007	0.0083	0	0
8/28/2020 12:00	0.007	0.0081	0	0

Former Coyne Textile
CAMP Station - CHA #3
Remedial Design Construction

Timestamp	Mass Concentration Total (mg/m3)	Dustrak TWA (mg/m3)	PID (ppm)	PID TWA (ppm)
8/28/2020 12:01	0.009	0.0081	0	0
8/28/2020 12:02	0.007	0.0078	0	0
8/28/2020 12:03	0.007	0.0077	0	0
8/28/2020 12:04	0.008	0.0075	0	0
8/28/2020 12:05	0.007	0.0074	0	0
8/28/2020 12:06	0.007	0.0073	0	0
8/28/2020 12:07	0.007	0.0073	0	0
8/28/2020 12:08	0.007	0.0073	0	0
8/28/2020 12:09	0.007	0.0073	0	0
8/28/2020 12:10	0.007	0.0073	0	0
8/28/2020 12:11	0.007	0.0073	0	0
8/28/2020 12:12	0.007	0.0073	0	0
8/28/2020 12:13	0.006	0.0071	0	0
8/28/2020 12:14	0.007	0.0071	0	0
8/28/2020 12:15	0.006	0.0071	0	0
8/28/2020 12:16	0.006	0.0069	0	0
8/28/2020 12:17	0.007	0.0069	0	0
8/28/2020 12:18	0.007	0.0069	0	0
8/28/2020 12:19	0.007	0.0068	0	0
8/28/2020 12:20	0.007	0.0068	0	0
8/28/2020 12:21	0.007	0.0068	0	0
8/28/2020 12:22	0.012	0.0071	0	0
8/28/2020 12:23	0.008	0.0072	0	0
8/28/2020 12:24	0.008	0.0073	0	0
8/28/2020 12:25	0.007	0.0073	0	0
8/28/2020 12:26	0.006	0.0072	0	0
8/28/2020 12:27	0.006	0.0071	0	0
8/28/2020 12:28	0.006	0.0071	0	0
8/28/2020 12:29	0.006	0.0071	0	0
8/28/2020 12:30	0.006	0.0071	0	0
8/28/2020 12:31	0.007	0.0071	0	0
8/28/2020 12:32	0.007	0.0071	0	0
8/28/2020 12:33	0.007	0.0071	0	0
8/28/2020 12:34	0.006	0.0071	0	0
8/28/2020 12:35	0.006	0.007	0	0
8/28/2020 12:36	0.006	0.0069	0	0
8/28/2020 12:37	0.006	0.0065	0	0
8/28/2020 12:38	0.009	0.0066	0	0
8/28/2020 12:39	0.007	0.0065	0	0
8/28/2020 12:40	0.006	0.0065	0	0
8/28/2020 12:41	0.006	0.0065	0	0
8/28/2020 12:42	0.008	0.0066	0	0
8/28/2020 12:43	0.007	0.0067	0	0

Former Coyne Textile
CAMP Station - CHA #3
Remedial Design Construction

Timestamp	Mass Concentration Total (mg/m3)	Dustrak TWA (mg/m3)	PID (ppm)	PID TWA (ppm)
8/28/2020 12:44	0.006	0.0067	0	0
8/28/2020 12:45	0.006	0.0067	0	0
8/28/2020 12:46	0.006	0.0066	0	0
8/28/2020 12:47	0.006	0.0065	0	0
8/28/2020 12:48	0.006	0.0065	0	0
8/28/2020 12:49	0.006	0.0065	0	0
8/28/2020 12:50	0.006	0.0065	0	0
8/28/2020 12:51	0.011	0.0068	0	0
8/28/2020 12:52	0.011	0.0071	0	0
8/28/2020 12:53	0.006	0.0069	0	0
8/28/2020 12:54	0.006	0.0069	0	0
8/28/2020 12:55	0.006	0.0069	0	0
8/28/2020 12:56	0.007	0.0069	0	0
8/28/2020 12:57	0.007	0.0069	0	0
8/28/2020 12:58	0.006	0.0068	0	0
8/28/2020 12:59	0.006	0.0068	0	0
8/28/2020 13:00	0.006	0.0068	0	0
8/28/2020 13:01	0.006	0.0068	0	0
8/28/2020 13:02	0.006	0.0068	0	0
8/28/2020 13:03	0.006	0.0068	0	0
8/28/2020 13:04	0.006	0.0068	0	0
8/28/2020 13:05	0.006	0.0068	0	0
8/28/2020 13:06	0.006	0.0065	0	0
8/28/2020 13:07	0.006	0.0061	0	0
8/28/2020 13:08	0.008	0.0063	0	0
8/28/2020 13:09	0.01	0.0065	0	0
8/28/2020 13:10	0.01	0.0068	0	0
8/28/2020 13:11	0.008	0.0069	0	0
8/28/2020 13:12	0.006	0.0068	0	0
8/28/2020 13:13	0.008	0.0069	0	0
8/28/2020 13:14	0.006	0.0069	0	0
8/28/2020 13:15	0.005	0.0069	0	0
8/28/2020 13:16	0.005	0.0068	0	0
8/28/2020 13:17	0.011	0.0071	0	0
8/28/2020 13:18	0.007	0.0072	0	0
8/28/2020 13:19	0.006	0.0072	0	0
8/28/2020 13:20	0.009	0.0074	0	0
8/28/2020 13:21	0.009	0.0076	0	0
8/28/2020 13:22	0.007	0.0077	0	0
8/28/2020 13:23	0.005	0.0075	0	0
8/28/2020 13:24	0.007	0.0073	0	0
8/28/2020 13:25	0.006	0.007	0	0
8/28/2020 13:26	0.007	0.0069	0	0

Former Coyne Textile
CAMP Station - CHA #3
Remedial Design Construction

Timestamp	Mass Concentration Total (mg/m3)	Dustrak TWA (mg/m3)	PID (ppm)	PID TWA (ppm)
8/28/2020 13:27	0.008	0.0071	0	0
8/28/2020 13:28	0.008	0.0071	0	0
8/28/2020 13:29	0.009	0.0073	0	0
8/28/2020 13:30	0.006	0.0073	0	0
8/28/2020 13:31	0.007	0.0075	0	0
8/28/2020 13:32	0.006	0.0071	0	0
8/28/2020 13:33	0.006	0.0071	0	0
8/28/2020 13:34	0.006	0.0071	0	0
8/28/2020 13:35	0.007	0.0069	0	0
8/28/2020 13:36	0.007	0.0068	0	0
8/28/2020 13:37	0.006	0.0067	0	0
8/28/2020 13:38	0.006	0.0068	0	0
8/28/2020 13:39	0.006	0.0067	0	0
8/28/2020 13:40	0.006	0.0067	0	0
8/28/2020 13:41	0.053	0.0098	0	0
8/28/2020 13:42	0.007	0.0097	0	0
8/28/2020 13:43	0.005	0.0095	0	0
8/28/2020 13:44	0.006	0.0093	0	0
8/28/2020 13:45	0.006	0.0093	0	0
8/28/2020 13:46	0.009	0.0095	0	0
8/28/2020 13:47	0.006	0.0095	0	0
8/28/2020 13:48	0.006	0.0095	0	0
8/28/2020 13:49	0.006	0.0095	0	0
8/28/2020 13:50	0.005	0.0093	0	0
8/28/2020 13:51	0.005	0.0092	0	0
8/28/2020 13:52	0.005	0.0091	0	0
8/28/2020 13:53	0.006	0.0091	0	0
8/28/2020 13:54	0.005	0.0091	0	0
8/28/2020 13:55	0.005	0.009	0	0
8/28/2020 13:56	0.006	0.0059	0	0
8/28/2020 13:57	0.005	0.0057	0	0
8/28/2020 13:58	0.007	0.0059	0	0
8/28/2020 13:59	0.008	0.006	0	0
8/28/2020 14:00	0.005	0.0059	0	0
8/28/2020 14:01	0.005	0.0057	0	0
8/28/2020 14:02	0.005	0.0056	0	0
8/28/2020 14:03	0.005	0.0055	0	0
8/28/2020 14:04	0.005	0.0055	0	0
8/28/2020 14:05	0.005	0.0055	0	0
8/28/2020 14:06	0.005	0.0055	0	0
8/28/2020 14:07	0.007	0.0056	0	0
8/28/2020 14:08	0.007	0.0057	0	0
8/28/2020 14:09	0.006	0.0057	0	0

Former Coyne Textile
CAMP Station - CHA #3
Remedial Design Construction

Timestamp	Mass Concentration Total (mg/m3)	Dustrak TWA (mg/m3)	PID (ppm)	PID TWA (ppm)
8/28/2020 14:10	0.006	0.0058	0	0
8/28/2020 14:11	0.005	0.0057	0	0
8/28/2020 14:12	0.006	0.0058	0	0
8/28/2020 14:13	0.006	0.0057	0	0
8/28/2020 14:14	0.005	0.0055	0	0
8/28/2020 14:15	0.007	0.0057	0	0
8/28/2020 14:16	0.006	0.0057	0	0
8/28/2020 14:17	0.006	0.0058	0	0
8/28/2020 14:18	0.007	0.0059	0	0
8/28/2020 14:19	0.006	0.006	0	0
8/28/2020 14:20	0.006	0.0061	0	0
8/28/2020 14:21	0.006	0.0061	0	0
8/28/2020 14:22	0.005	0.006	0	0
8/28/2020 14:23	0.005	0.0059	0	0
8/28/2020 14:24	0.006	0.0059	0	0
8/28/2020 14:25	0.006	0.0059	0	0
8/28/2020 14:26	0.006	0.0059	0	0
8/28/2020 14:27	0.005	0.0059	0	0
8/28/2020 14:28	0.005	0.0058	0	0
8/28/2020 14:29	0.006	0.0059	0	0
8/28/2020 14:30	0.005	0.0057	0	0
8/28/2020 14:31	0.005	0.0057	0	0
8/28/2020 14:32	0.005	0.0056	0	0
8/28/2020 14:33	0.005	0.0055	0	0
8/28/2020 14:34	0.005	0.0054	0	0
8/28/2020 14:35	0.005	0.0053	0	0
8/28/2020 14:36	0.007	0.0054	0	0
8/28/2020 14:37	0.005	0.0054	0	0
8/28/2020 14:38	0.006	0.0055	0	0
8/28/2020 14:39	0.005	0.0054	0	0
8/28/2020 14:40	0.062	0.0091	0	0
8/28/2020 14:41	0.009	0.0093	0	0
8/28/2020 14:42	0.006	0.0094	0	0
8/28/2020 14:43	0.007	0.0095	0	0
8/28/2020 14:44	0.005	0.0095	0	0
8/28/2020 14:45	0.005	0.0095	0	0
8/28/2020 14:46	0.005	0.0095	0	0
8/28/2020 14:47	0.006	0.0095	0	0
8/28/2020 14:48	0.011	0.0099	0	0
8/28/2020 14:49	0.014	0.0105	0	0
8/28/2020 14:50	0.006	0.0106	0	0
8/28/2020 14:51	0.013	0.011	0	0
8/28/2020 14:52	0.005	0.011	0	0

Former Coyne Textile
CAMP Station - CHA #3
Remedial Design Construction

Timestamp	Mass Concentration Total (mg/m3)	Dustrak TWA (mg/m3)	PID (ppm)	PID TWA (ppm)
8/28/2020 14:53	0.006	0.011	0	0
8/28/2020 14:54	0.007	0.0111	0	0
8/28/2020 14:55	0.006	0.0074	0	0
8/28/2020 14:56	0.006	0.0072	0	0
8/28/2020 14:57	0.006	0.0072	0	0
8/28/2020 14:58	0.006	0.0071	0	0
8/28/2020 14:59	0.009	0.0074	0	0
8/28/2020 15:00	0.006	0.0075	0	0
8/28/2020 15:01	0.005	0.0075	0	0
8/28/2020 15:02	0.006	0.0075	0	0
8/28/2020 15:03	0.008	0.0073	0	0
8/28/2020 15:04	0.007	0.0068	0	0
8/28/2020 15:05	0.005	0.0067	0	0
8/28/2020 15:06	0.005	0.0062	0	0
8/28/2020 15:07	0.006	0.0063	0	0
8/28/2020 15:08	0.006	0.0063	0	0
8/28/2020 15:09	0.006	0.0062	0	0
8/28/2020 15:10	0.007	0.0063	0	0
8/28/2020 15:11	0.006	0.0063	0	0
8/28/2020 15:12	0.006	0.0063	0	0
8/31/2020 6:36	0.017	0.017	0	0
8/31/2020 6:37	0.018	0.0175	0	0
8/31/2020 6:38	0.018	0.0177	0	0
8/31/2020 6:39	0.018	0.0178	0	0
8/31/2020 6:40	0.027	0.0196	0	0
8/31/2020 6:41	0.033	0.0218	0	0
8/31/2020 6:42	0.023	0.022	0	0
8/31/2020 6:43	0.023	0.0221	0	0
8/31/2020 6:44	0.02	0.0219	0	0
8/31/2020 6:45	0.019	0.0216	0	0
8/31/2020 6:46	0.018	0.0213	0	0
8/31/2020 6:47	0.026	0.0217	0	0
8/31/2020 6:48	0.048	0.0237	0	0
8/31/2020 6:49	0.023	0.0236	0	0
8/31/2020 6:50	0.024	0.0237	0	0
8/31/2020 6:51	0.022	0.024	0	0
8/31/2020 6:52	0.015	0.0238	0	0
8/31/2020 6:53	0.018	0.0238	0	0
8/31/2020 6:54	0.019	0.0239	0	0
8/31/2020 6:55	0.016	0.0231	0	0
8/31/2020 6:56	0.015	0.0219	0	0
8/31/2020 6:57	0.016	0.0215	0	0
8/31/2020 6:58	0.017	0.0211	0	0

Former Coyne Textile
CAMP Station - CHA #3
Remedial Design Construction

Timestamp	Mass Concentration Total (mg/m3)	Dustrak TWA (mg/m3)	PID (ppm)	PID TWA (ppm)
8/31/2020 6:59	0.017	0.0209	0	0
8/31/2020 7:00	0.017	0.0207	0	0
8/31/2020 7:01	0.017	0.0207	0	0
8/31/2020 7:02	0.015	0.0199	0	0
8/31/2020 7:03	0.014	0.0177	0	0
8/31/2020 7:04	0.015	0.0171	0	0
8/31/2020 7:05	0.016	0.0166	0	0
8/31/2020 7:06	0.016	0.0162	0	0
8/31/2020 7:07	0.042	0.018	0	0
8/31/2020 7:08	0.067	0.0213	0	0
8/31/2020 7:09	0.015	0.021	0	0
8/31/2020 7:10	0.038	0.0225	0	0
8/31/2020 7:11	0.056	0.0252	0	0
8/31/2020 7:12	0.031	0.0262	0	0
8/31/2020 7:13	0.021	0.0265	0	0
8/31/2020 7:14	0.016	0.0264	0	0
8/31/2020 7:15	0.013	0.0261	0	0
8/31/2020 7:16	0.012	0.0258	0	0
8/31/2020 7:17	0.48	0.0568	0	0
8/31/2020 7:18	0.085	0.0615	0	0
8/31/2020 7:19	0.028	0.0624	0	0
8/31/2020 7:20	0.015	0.0623	0	0
8/31/2020 7:21	0.014	0.0622	0	0
8/31/2020 7:22	0.014	0.0603	0	0
8/31/2020 7:23	0.013	0.0567	0	0
8/31/2020 7:24	0.014	0.0567	0	0
8/31/2020 7:25	0.013	0.055	0	0
8/31/2020 7:26	0.012	0.0521	0	0
8/31/2020 7:27	0.021	0.0514	0	0
8/31/2020 7:28	0.016	0.0511	0	0
8/31/2020 7:29	0.011	0.0507	0	0
8/31/2020 7:30	0.012	0.0507	0	0
8/31/2020 7:31	0.014	0.0508	0	0
8/31/2020 7:32	0.013	0.0197	0	0
8/31/2020 7:33	0.012	0.0148	0	0
8/31/2020 7:34	0.012	0.0137	0	0
8/31/2020 7:35	0.011	0.0135	0	0
8/31/2020 7:36	0.01	0.0132	0	0
8/31/2020 7:37	0.01	0.0129	0	0
8/31/2020 7:38	0.01	0.0127	0	0
8/31/2020 7:39	0.015	0.0128	0	0
8/31/2020 7:40	0.014	0.0129	0	0
8/31/2020 7:41	0.039	0.0147	0	0

Former Coyne Textile
CAMP Station - CHA #3
Remedial Design Construction

Timestamp	Mass Concentration Total (mg/m3)	Dustrak TWA (mg/m3)	PID (ppm)	PID TWA (ppm)
8/31/2020 7:42	0.01	0.0139	0	0
8/31/2020 7:43	0.01	0.0135	0	0
8/31/2020 7:44	0.011	0.0135	0	0
8/31/2020 7:45	0.011	0.0135	0	0
8/31/2020 7:46	0.01	0.0132	0	0
8/31/2020 7:47	0.011	0.0131	0	0
8/31/2020 7:48	0.011	0.013	0	0
8/31/2020 7:49	0.01	0.0129	0	0
8/31/2020 7:50	0.01	0.0128	0	0
8/31/2020 7:51	0.01	0.0128	0	0
8/31/2020 7:52	0.01	0.0128	0	0
8/31/2020 7:53	0.011	0.0129	0	0
8/31/2020 7:54	0.013	0.0127	0	0
8/31/2020 7:55	0.013	0.0127	0	0
8/31/2020 7:56	0.014	0.011	0	0
8/31/2020 7:57	0.012	0.0111	0	0
8/31/2020 7:58	0.012	0.0113	0	0
8/31/2020 7:59	0.011	0.0113	0	0
8/31/2020 8:00	0.011	0.0113	0	0
8/31/2020 8:01	0.012	0.0114	0	0
8/31/2020 8:02	0.011	0.0114	0	0
8/31/2020 8:03	0.01	0.0113	0	0
8/31/2020 8:04	0.01	0.0113	0	0
8/31/2020 8:05	0.014	0.0116	0	0
8/31/2020 8:06	0.065	0.0153	0	0
8/31/2020 8:07	0.011	0.0153	0	0
8/31/2020 8:08	0.008	0.0151	0	0
8/31/2020 8:09	0.009	0.0149	0	0
8/31/2020 8:10	0.01	0.0147	0	0
8/31/2020 8:11	0.009	0.0143	0	0
8/31/2020 8:12	0.125	0.0219	0	0
8/31/2020 8:13	0.418	0.0489	0	0
8/31/2020 8:14	0.018	0.0494	0	0
8/31/2020 8:15	0.022	0.0501	0	0
8/31/2020 8:16	0.011	0.0501	0	0
8/31/2020 8:17	0.023	0.0509	0	0
8/31/2020 8:18	0.012	0.051	0	0
8/31/2020 8:19	0.03	0.0523	0	0
8/31/2020 8:20	0.012	0.0522	0	0
8/31/2020 8:21	0.015	0.0489	0	0
8/31/2020 8:22	0.011	0.0489	0	0
8/31/2020 8:23	0.012	0.0491	0	0
8/31/2020 8:24	0.028	0.0504	0	0

Former Coyne Textile
CAMP Station - CHA #3
Remedial Design Construction

Timestamp	Mass Concentration Total (mg/m3)	Dustrak TWA (mg/m3)	PID (ppm)	PID TWA (ppm)
8/31/2020 8:25	0.102	0.0565	0	0
8/31/2020 8:26	0.232	0.0714	0	0
8/31/2020 8:27	0.012	0.0639	0	0
8/31/2020 8:28	0.01	0.0367	0	0
8/31/2020 8:29	0.008	0.036	0	0
8/31/2020 8:30	0.01	0.0352	0	0
8/31/2020 8:31	0.008	0.035	0	0
8/31/2020 8:32	0.009	0.0341	0	0
8/31/2020 8:33	0.009	0.0339	0	0
8/31/2020 8:34	0.013	0.0327	0	0
8/31/2020 8:35	0.008	0.0325	0	0
8/31/2020 8:36	0.008	0.032	0	0
8/31/2020 8:37	0.007	0.0317	0	0
8/31/2020 8:38	0.009	0.0315	0	0
8/31/2020 8:39	0.008	0.0302	0	0
8/31/2020 8:40	0.007	0.0239	0	0
8/31/2020 8:41	0.007	0.0089	0	0
8/31/2020 8:42	0.008	0.0086	0	0
8/31/2020 8:43	0.01	0.0086	0	0
8/31/2020 8:44	0.008	0.0086	0	0
8/31/2020 8:45	0.008	0.0085	0	0
8/31/2020 8:46	0.008	0.0085	0	0
8/31/2020 8:47	0.008	0.0084	0	0
8/31/2020 8:48	0.008	0.0083	0	0
8/31/2020 8:49	0.009	0.0081	0	0
8/31/2020 8:50	0.009	0.0081	0	0
8/31/2020 8:51	0.008	0.0081	0	0
8/31/2020 8:52	0.008	0.0082	0	0
8/31/2020 8:53	0.009	0.0082	0	0
8/31/2020 8:54	0.008	0.0082	0	0
8/31/2020 8:55	0.01	0.0084	0	0
8/31/2020 8:56	0.01	0.0086	0	0
8/31/2020 8:57	0.009	0.0087	0	0
8/31/2020 8:58	0.008	0.0085	0	0
8/31/2020 8:59	0.01	0.0087	0	0
8/31/2020 9:00	0.009	0.0087	0	0
8/31/2020 9:01	0.008	0.0087	0	0
8/31/2020 9:02	0.008	0.0087	0	0
8/31/2020 9:03	0.008	0.0087	0	0
8/31/2020 9:04	0.008	0.0087	0	0
8/31/2020 9:05	0.009	0.0087	0	0
8/31/2020 9:06	0.013	0.009	0	0
8/31/2020 9:07	0.009	0.0091	0	0

Former Coyne Textile
CAMP Station - CHA #3
Remedial Design Construction

Timestamp	Mass Concentration Total (mg/m3)	Dustrak TWA (mg/m3)	PID (ppm)	PID TWA (ppm)
8/31/2020 9:08	0.008	0.009	0	0
8/31/2020 9:09	0.009	0.0091	0	0
8/31/2020 9:10	0.008	0.0089	0	0
8/31/2020 9:11	0.008	0.0088	0	0
8/31/2020 9:12	0.008	0.0087	0	0
8/31/2020 9:13	0.098	0.0147	0	0
8/31/2020 9:14	0.015	0.0151	0	0
8/31/2020 9:15	0.009	0.0151	0	0
8/31/2020 9:16	0.009	0.0151	0	0
8/31/2020 9:17	0.015	0.0156	0	0
8/31/2020 9:18	0.073	0.0199	0	0
8/31/2020 9:19	0.023	0.0209	0	0
8/31/2020 9:20	0.013	0.0212	0	0
8/31/2020 9:21	0.013	0.0212	0	0
8/31/2020 9:22	0.015	0.0216	0	0
8/31/2020 9:23	0.011	0.0218	0	0
8/31/2020 9:24	0.009	0.0218	0	0
8/31/2020 9:25	0.008	0.0218	0	0
8/31/2020 9:26	0.008	0.0218	0	0
8/31/2020 9:27	0.007	0.0217	0	0
8/31/2020 9:28	0.007	0.0157	0	0
8/31/2020 9:29	0.008	0.0152	0	0
8/31/2020 9:30	0.024	0.0162	0	0
8/31/2020 9:31	0.009	0.0162	0	0
8/31/2020 9:32	0.007	0.0157	0	0
8/31/2020 9:33	0.008	0.0113	0	0
8/31/2020 9:34	0.009	0.0104	0	0
8/31/2020 9:35	0.01	0.0102	0	0
8/31/2020 9:36	0.008	0.0099	0	0
8/31/2020 9:37	0.02	0.0102	0	0
8/31/2020 9:38	0.023	0.011	0	0
8/31/2020 9:39	0.02	0.0117	0	0
8/31/2020 9:40	0.009	0.0118	0	0
8/31/2020 9:41	0.007	0.0117	0	0
8/31/2020 9:42	0.007	0.0117	0	0
8/31/2020 9:43	0.007	0.0117	0	0
8/31/2020 9:44	0.007	0.0117	0	0
8/31/2020 9:45	0.007	0.0105	0	0
8/31/2020 9:46	0.007	0.0104	0	0
8/31/2020 9:47	0.008	0.0105	0	0
8/31/2020 9:48	0.03	0.0119	0	0
8/31/2020 9:49	0.014	0.0123	0	0
8/31/2020 9:50	0.007	0.0121	0	0

Former Coyne Textile
CAMP Station - CHA #3
Remedial Design Construction

Timestamp	Mass Concentration Total (mg/m3)	Dustrak TWA (mg/m3)	PID (ppm)	PID TWA (ppm)
8/31/2020 9:51	0.007	0.012	0	0
8/31/2020 9:52	0.007	0.0111	0	0
8/31/2020 9:53	0.006	0.01	0	0
8/31/2020 9:54	0.006	0.0091	0	0
8/31/2020 9:55	0.007	0.0089	0	0
8/31/2020 9:56	0.006	0.0089	0	0
8/31/2020 9:57	0.006	0.0088	0	0
8/31/2020 9:58	0.006	0.0087	0	0
8/31/2020 9:59	0.007	0.0087	0	0
8/31/2020 10:00	0.009	0.0089	0	0
8/31/2020 10:01	0.006	0.0088	0	0
8/31/2020 10:02	0.006	0.0087	0	0
8/31/2020 10:03	0.006	0.0071	0	0
8/31/2020 10:04	0.006	0.0065	0	0
8/31/2020 10:05	0.006	0.0065	0	0
8/31/2020 10:06	0.006	0.0064	0	0
8/31/2020 10:07	0.007	0.0064	0	0
8/31/2020 10:08	0.007	0.0065	0	0
8/31/2020 10:09	0.008	0.0066	0	0
8/31/2020 10:10	0.011	0.0069	0	0
8/31/2020 10:11	0.007	0.0069	0	0
8/31/2020 10:12	0.006	0.0069	0	0
8/31/2020 10:13	0.007	0.007	0	0
8/31/2020 10:14	0.007	0.007	0	0
8/31/2020 10:15	0.007	0.0069	0	0
8/31/2020 10:16	0.006	0.0069	0	0
8/31/2020 10:17	0.006	0.0069	0	0
8/31/2020 10:18	0.005	0.0068	0	0
8/31/2020 10:19	0.005	0.0067	0	0
8/31/2020 10:20	0.005	0.0067	0	0
8/31/2020 10:21	0.01	0.0069	0	0
8/31/2020 10:22	0.007	0.0069	0	0
8/31/2020 10:23	0.007	0.0069	0	0
8/31/2020 10:24	0.006	0.0068	0	0
8/31/2020 10:25	0.006	0.0065	0	0
8/31/2020 10:26	0.155	0.0163	0	0
8/31/2020 10:27	0.021	0.0173	0	0
8/31/2020 10:28	0.01	0.0175	0	0
8/31/2020 10:29	0.008	0.0176	0	0
8/31/2020 10:30	0.009	0.0177	0	0
8/31/2020 10:31	0.008	0.0179	0	0
8/31/2020 10:32	0.006	0.0179	0	0
8/31/2020 10:33	0.008	0.0181	0	0

Former Coyne Textile
CAMP Station - CHA #3
Remedial Design Construction

Timestamp	Mass Concentration Total (mg/m3)	Dustrak TWA (mg/m3)	PID (ppm)	PID TWA (ppm)
8/31/2020 10:34	0.01	0.0184	0	0
8/31/2020 10:35	0.013	0.0189	0	0
8/31/2020 10:36	0.01	0.0189	0	0
8/31/2020 10:37	0.014	0.0194	0	0
8/31/2020 10:38	0.012	0.0197	0	0
8/31/2020 10:39	0.007	0.0198	0	0
8/31/2020 10:40	0.004	0.0197	0	0
8/31/2020 10:41	0.003	0.0095	0	0
8/31/2020 10:42	0.003	0.0083	0	0
8/31/2020 10:43	0.006	0.0081	0	0
8/31/2020 10:44	0.004	0.0078	0	0
8/31/2020 10:45	0.004	0.0075	0	0
8/31/2020 10:46	0.004	0.0072	0	0
8/31/2020 10:47	0.004	0.0071	0	0
8/31/2020 10:48	0.004	0.0068	0	0
8/31/2020 10:49	0.004	0.0064	0	0
8/31/2020 10:50	0.003	0.0057	0	0
8/31/2020 10:51	0.003	0.0053	0	0
8/31/2020 10:52	0.005	0.0047	0	0
8/31/2020 10:53	0.005	0.0042	0	0
8/31/2020 10:54	0.004	0.004	0	0
8/31/2020 10:55	0.003	0.0039	0	0
8/31/2020 10:56	0.004	0.004	0	0
8/31/2020 10:57	0.003	0.004	0	0
8/31/2020 10:58	0.055	0.0073	0	0
8/31/2020 10:59	0.015	0.008	0	0
8/31/2020 11:00	0.003	0.0079	0	0
8/31/2020 11:01	0.025	0.0093	0	0
8/31/2020 11:02	0.051	0.0125	0	0
8/31/2020 11:03	0.005	0.0125	0	0
8/31/2020 11:04	0.004	0.0125	0	0
8/31/2020 11:05	0.004	0.0126	0	0
8/31/2020 11:06	0.195	0.0254	0	0
8/31/2020 11:07	0.052	0.0285	0	0
8/31/2020 11:08	0.006	0.0286	0	0
8/31/2020 11:09	0.007	0.0288	0	0
8/31/2020 11:10	0.003	0.0288	0	0
8/31/2020 11:11	0.008	0.0291	0	0
8/31/2020 11:12	0.006	0.0293	0	0
8/31/2020 11:13	0.003	0.0258	0	0
8/31/2020 11:14	0.005	0.0251	0	0
8/31/2020 11:15	0.005	0.0253	0	0
8/31/2020 11:16	0.003	0.0238	0	0

Former Coyne Textile
CAMP Station - CHA #3
Remedial Design Construction

Timestamp	Mass Concentration Total (mg/m3)	Dustrak TWA (mg/m3)	PID (ppm)	PID TWA (ppm)
8/31/2020 11:17	0.007	0.0209	0	0
8/31/2020 11:18	0.006	0.0209	0	0
8/31/2020 11:19	0.005	0.021	0	0
8/31/2020 11:20	0.009	0.0213	0	0
8/31/2020 11:21	0.003	0.0085	0	0
8/31/2020 11:22	0.005	0.0054	0	0
8/31/2020 11:23	0.002	0.0051	0	0
8/31/2020 11:24	0.029	0.0066	0	0
8/31/2020 11:25	0.106	0.0135	0	0
8/31/2020 11:26	0.005	0.0133	0	0
8/31/2020 11:27	0.003	0.0131	0	0
8/31/2020 11:28	0.003	0.0131	0	0
8/31/2020 11:29	0.002	0.0129	0	0
8/31/2020 11:30	0.002	0.0127	0	0
8/31/2020 11:31	0.002	0.0126	0	0
8/31/2020 11:32	0.002	0.0123	0	0
8/31/2020 11:33	0.002	0.012	0	0
8/31/2020 11:34	0.002	0.0118	0	0
8/31/2020 11:35	0.003	0.0114	0	0
8/31/2020 11:36	0.004	0.0115	0	0
8/31/2020 11:37	0.014	0.0121	0	0
8/31/2020 11:38	0.002	0.0121	0	0
8/31/2020 11:39	0.001	0.0102	0	0
8/31/2020 11:40	0.002	0.0033	0	0
8/31/2020 11:41	0.003	0.0031	0	0
8/31/2020 11:42	0.002	0.0031	0	0
8/31/2020 11:43	0.002	0.003	0	0
8/31/2020 11:44	0.002	0.003	0	0
8/31/2020 11:45	0.005	0.0032	0	0
8/31/2020 11:46	0.004	0.0033	0	0
8/31/2020 11:47	0.002	0.0033	0	0
8/31/2020 11:48	0.002	0.0033	0	0
8/31/2020 11:49	0.004	0.0035	0	0
8/31/2020 11:50	0.002	0.0034	0	0
8/31/2020 11:51	0.003	0.0033	0	0
8/31/2020 11:52	0.002	0.0025	0	0
8/31/2020 11:53	0.002	0.0025	0	0
8/31/2020 11:54	0.004	0.0027	0	0
8/31/2020 11:55	0.003	0.0028	0	0
8/31/2020 11:56	0.002	0.0027	0	0
8/31/2020 11:57	0.002	0.0027	0	0
8/31/2020 11:58	0.003	0.0028	0	0
8/31/2020 11:59	0.002	0.0028	0	0

Former Coyne Textile
CAMP Station - CHA #3
Remedial Design Construction

Timestamp	Mass Concentration Total (mg/m3)	Dustrak TWA (mg/m3)	PID (ppm)	PID TWA (ppm)
8/31/2020 12:00	0.002	0.0026	0	0
8/31/2020 12:01	0.002	0.0025	0	0
8/31/2020 12:02	0.001	0.0024	0	0
8/31/2020 12:03	0.002	0.0024	0	0
8/31/2020 12:04	0.001	0.0022	0	0
8/31/2020 12:05	0.001	0.0021	0	0
8/31/2020 12:06	0.001	0.002	0	0
8/31/2020 12:07	0.001	0.0019	0	0
8/31/2020 12:08	0.001	0.0019	0	0
8/31/2020 12:09	0.001	0.0017	0	0
8/31/2020 12:10	0.002	0.0016	0	0
8/31/2020 12:11	0.002	0.0016	0	0
8/31/2020 12:12	0.001	0.0015	0	0
8/31/2020 12:13	0.001	0.0014	0	0
8/31/2020 12:14	0.001	0.0013	0	0
8/31/2020 12:15	0.001	0.0013	0	0
8/31/2020 12:16	0	0.0011	0	0
8/31/2020 12:17	0.001	0.0011	0	0
8/31/2020 12:18	0.001	0.0011	0	0
8/31/2020 12:19	0.001	0.0011	0	0
8/31/2020 12:20	0.001	0.0011	0	0
8/31/2020 12:21	0.001	0.0011	0	0
8/31/2020 12:22	0.001	0.0011	0	0
8/31/2020 12:23	0.002	0.0011	0	0
8/31/2020 12:24	0.002	0.0012	0	0
8/31/2020 12:25	0.001	0.0011	0	0
8/31/2020 12:26	0.001	0.0011	0	0
8/31/2020 12:27	0.001	0.0011	0	0
8/31/2020 12:28	0.003	0.0012	0	0
8/31/2020 12:29	0.001	0.0012	0	0
8/31/2020 12:30	0.001	0.0012	0	0
8/31/2020 12:31	0.005	0.0015	0	0
8/31/2020 12:32	0.001	0.0015	0	0
8/31/2020 12:33	0.071	0.0062	0	0
8/31/2020 12:34	0.119	0.0141	0	0
8/31/2020 12:35	0.319	0.0353	0	0
8/31/2020 12:36	0.044	0.0381	0	0
8/31/2020 12:37	0.052	0.0415	0	0
8/31/2020 12:38	0.009	0.042	0	0
8/31/2020 12:39	0.001	0.0419	0	0
8/31/2020 12:40	0.001	0.0419	0	0
8/31/2020 12:41	0	0.0419	0	0
8/31/2020 12:42	0.001	0.0419	0	0

Former Coyne Textile
CAMP Station - CHA #3
Remedial Design Construction

Timestamp	Mass Concentration Total (mg/m3)	Dustrak TWA (mg/m3)	PID (ppm)	PID TWA (ppm)
8/31/2020 12:43	0.001	0.0417	0	0
8/31/2020 12:44	0.065	0.046	0	0
8/31/2020 12:45	0.001	0.046	0	0
8/31/2020 12:46	0	0.0457	0	0
8/31/2020 12:47	0.027	0.0474	0	0
8/31/2020 12:48	0.002	0.0428	0	0
8/31/2020 12:49	0.001	0.0349	0	0
8/31/2020 12:50	0	0.0137	0	0
8/31/2020 12:51	0.002	0.0109	0	0
8/31/2020 12:52	0.001	0.0075	0	0
8/31/2020 12:53	0.001	0.0069	0	0
8/31/2020 13:01	0.002	0.0045	0	0
8/31/2020 13:02	0.001	0.0013	0	0
8/31/2020 13:03	0	0.001	0	0
8/31/2020 13:04	0.001	0.001	0	0
8/31/2020 13:05	0.002	0.0013	0	0
8/31/2020 13:06	0.002	0.0013	0	0
8/31/2020 13:07	0.041	0.0063	0	0
8/31/2020 13:08	0.025	0.0093	0	0
8/31/2020 13:09	0.001	0.0083	0	0
8/31/2020 13:10	0.001	0.0076	0	0
8/31/2020 13:11	0	0.0069	0	0
8/31/2020 13:12	0.135	0.0176	0	0
8/31/2020 13:13	0	0.0162	0	0
8/31/2020 13:14	0.001	0.0151	0	0
8/31/2020 13:15	0.002	0.0143	0	0
8/31/2020 13:16	0.001	0.0142	0	0
8/31/2020 13:17	0.076	0.0192	0	0
8/31/2020 13:18	0.011	0.0199	0	0
8/31/2020 13:19	0.001	0.0199	0	0
8/31/2020 13:20	0.001	0.0199	0	0
8/31/2020 13:21	0.002	0.0199	0	0
8/31/2020 13:22	0	0.0171	0	0
8/31/2020 13:23	0.001	0.0155	0	0
8/31/2020 13:24	0.003	0.0157	0	0
8/31/2020 13:25	0.002	0.0157	0	0
8/31/2020 13:26	0.003	0.0159	0	0
8/31/2020 13:27	0.004	0.0072	0	0
8/31/2020 13:28	0.004	0.0075	0	0
8/31/2020 13:29	0.001	0.0075	0	0
8/31/2020 13:30	0.001	0.0074	0	0
8/31/2020 13:31	0.001	0.0074	0	0
8/31/2020 13:32	0.001	0.0024	0	0

Former Coyne Textile
CAMP Station - CHA #3
Remedial Design Construction

Timestamp	Mass Concentration Total (mg/m3)	Dustrak TWA (mg/m3)	PID (ppm)	PID TWA (ppm)
8/31/2020 13:33	0.001	0.0017	0	0
8/31/2020 13:34	0.003	0.0019	0	0
8/31/2020 13:35	0.002	0.0019	0	0
8/31/2020 13:36	0.001	0.0019	0	0
8/31/2020 13:37	0	0.0019	0	0
8/31/2020 13:38	0	0.0018	0	0
8/31/2020 13:39	0	0.0016	0	0
8/31/2020 13:40	0.004	0.0017	0	0
8/31/2020 13:41	0.002	0.0017	0	0
8/31/2020 13:42	0.001	0.0015	0	0
8/31/2020 13:43	0	0.0012	0	0
8/31/2020 13:44	0.065	0.0055	0	0
8/31/2020 13:45	0.007	0.0059	0	0
8/31/2020 13:46	0.001	0.0059	0	0
8/31/2020 13:47	0.001	0.0059	0	0
8/31/2020 13:48	0	0.0058	0	0
8/31/2020 13:49	0.001	0.0057	0	0
8/31/2020 13:50	0.014	0.0065	0	0
8/31/2020 13:51	0.001	0.0065	0	0
8/31/2020 13:52	0	0.0065	0	0
8/31/2020 13:53	0	0.0065	0	0
8/31/2020 13:54	0.001	0.0065	0	0
8/31/2020 13:55	0.007	0.0067	0	0
8/31/2020 13:56	0.005	0.0069	0	0
8/31/2020 13:57	0.002	0.007	0	0
8/31/2020 13:58	0.001	0.0071	0	0
8/31/2020 13:59	0.001	0.0028	0	0
8/31/2020 14:00	0	0.0023	0	0
8/31/2020 14:01	0	0.0023	0	0
8/31/2020 14:02	0.001	0.0023	0	0
8/31/2020 14:03	0	0.0023	0	0
8/31/2020 14:04	0.324	0.0238	0	0
8/31/2020 14:05	0.038	0.0254	0	0
8/31/2020 14:06	0	0.0253	0	0
8/31/2020 14:07	0	0.0253	0	0
8/31/2020 14:08	0.001	0.0254	0	0
8/31/2020 14:09	0	0.0253	0	0
8/31/2020 14:10	0.004	0.0251	0	0
8/31/2020 14:11	0	0.0248	0	0
8/31/2020 14:12	0	0.0247	0	0
8/31/2020 14:13	0	0.0246	0	0
8/31/2020 14:14	0	0.0245	0	0
8/31/2020 14:15	0.001	0.0246	0	0

Former Coyne Textile
CAMP Station - CHA #3
Remedial Design Construction

Timestamp	Mass Concentration Total (mg/m3)	Dustrak TWA (mg/m3)	PID (ppm)	PID TWA (ppm)
8/31/2020 14:16	0.001	0.0247	0	0
8/31/2020 14:17	0	0.0246	0	0
8/31/2020 14:18	0	0.0246	0	0
8/31/2020 14:19	0	0.003	0	0
8/31/2020 14:20	0	0.0005	0	0
8/31/2020 14:21	0	0.0005	0	0
8/31/2020 14:22	0.001	0.0005	0	0
8/31/2020 14:23	0	0.0005	0	0
8/31/2020 14:24	0.001	0.0005	0	0
8/31/2020 14:25	0.004	0.0005	0	0
8/31/2020 14:26	0.001	0.0006	0	0
8/31/2020 14:27	0.001	0.0007	0	0
8/31/2020 14:28	0.002	0.0008	0	0
8/31/2020 14:29	0	0.0008	0	0
8/31/2020 14:30	0	0.0007	0	0
8/31/2020 14:31	0	0.0007	0	0
8/31/2020 14:32	0	0.0007	0	0
8/31/2020 14:33	0.002	0.0008	0	0
8/31/2020 14:34	0	0.0008	0	0
8/31/2020 14:35	0.001	0.0009	0	0
8/31/2020 14:36	0	0.0009	0	0
8/31/2020 14:37	0	0.0008	0	0
8/31/2020 14:38	0	0.0008	0	0
8/31/2020 14:39	0	0.0007	0	0
8/31/2020 14:40	0.011	0.0012	0	0
8/31/2020 14:41	0.002	0.0013	0	0
8/31/2020 14:42	0.002	0.0013	0	0
8/31/2020 14:43	0	0.0012	0	0
8/31/2020 14:44	0	0.0012	0	0
8/31/2020 14:45	0.002	0.0013	0	0
8/31/2020 14:46	0.001	0.0014	0	0
8/31/2020 14:47	0.001	0.0015	0	0
8/31/2020 14:48	0	0.0013	0	0
8/31/2020 14:49	0	0.0013	0	0
8/31/2020 14:50	0	0.0013	0	0
8/31/2020 14:51	0	0.0013	0	0
8/31/2020 14:52	0.003	0.0015	0	0
8/31/2020 14:53	0.001	0.0015	0	0
8/31/2020 14:54	0	0.0015	0	0
8/31/2020 14:55	0	0.0008	0	0
8/31/2020 14:56	0.007	0.0011	0	0
8/31/2020 14:57	0.001	0.0011	0	0
8/31/2020 14:58	0	0.0011	0	0

Former Coyne Textile
CAMP Station - CHA #3
Remedial Design Construction

Timestamp	Mass Concentration Total (mg/m3)	Dustrak TWA (mg/m3)	PID (ppm)	PID TWA (ppm)
8/31/2020 14:59	0	0.0011	0	0
8/31/2020 15:00	0	0.0009	0	0
8/31/2020 15:01	0	0.0009	0	0
8/31/2020 15:02	0	0.0008	0	0
8/31/2020 15:03	0.001	0.0009	0	0
8/31/2020 15:04	0	0.0009	0	0
8/31/2020 15:05	0	0.0009	0	0
8/31/2020 15:06	0	0.0009	0	0
8/31/2020 15:07	0	0.0007	0	0
8/31/2020 15:08	0.001	0.0007	0	0
8/31/2020 15:09	0	0.0007	0	0
8/31/2020 15:10	0	0.0007	0	0
8/31/2020 15:11	0	0.0002	0	0
8/31/2020 15:12	0	0.0001	0	0
8/31/2020 15:13	0	0.0001	0	0
8/31/2020 15:14	0.002	0.0003	0	0
8/31/2020 15:15	0	0.0003	0	0
8/31/2020 15:16	0.053	0.0038	0	0
8/31/2020 15:17	0.001	0.0039	0	0
8/31/2020 15:18	0	0.0038	0	0
8/31/2020 15:19	0	0.0038	0	0
8/31/2020 15:20	0	0.0038	0	0
8/31/2020 15:21	0	0.0038	0	0
8/31/2020 15:22	0	0.0038	0	0
8/31/2020 15:23	0	0.0037	0	0
8/31/2020 15:24	0	0.0037	0	0
8/31/2020 15:25	0	0.0037	0	0
8/31/2020 15:26	0	0.0037	0	0
8/31/2020 15:27	0	0.0037	0	0
8/31/2020 15:28	0.001	0.0038	0	0
8/31/2020 15:29	0.001	0.0037	0	0
8/31/2020 15:30	0	0.0037	0	0
8/31/2020 15:31	0	0.0002	0	0
8/31/2020 15:32	0	0.0001	0	0
8/31/2020 15:33	0	0.0001	0	0
8/31/2020 15:34	0	0.0001	0	0
8/31/2020 15:35	0.001	0.0002	0	0
8/31/2020 15:36	0.003	0.0004	0	0
8/31/2020 15:37	0.003	0.0006	0	0
8/31/2020 15:38	0	0.0006	0	0
8/31/2020 15:39	0.001	0.0007	0	0
8/31/2020 15:40	0	0.0007	0	0
8/31/2020 15:41	0.001	0.0007	0	0

Former Coyne Textile
CAMP Station - CHA #3
Remedial Design Construction

Timestamp	Mass Concentration Total (mg/m3)	Dustrak TWA (mg/m3)	PID (ppm)	PID TWA (ppm)
8/31/2020 15:42	0.01	0.0014	0	0
8/31/2020 15:43	0.038	0.0039	0	0
8/31/2020 15:44	0.003	0.004	0	0
8/31/2020 15:45	0.001	0.0041	0	0
8/31/2020 15:46	0.003	0.0043	0	0
8/31/2020 15:47	0.003	0.0045	0	0
8/31/2020 15:48	0.005	0.0048	0	0
8/31/2020 15:49	0.001	0.0049	0	0
8/31/2020 15:50	0.001	0.0049	0	0
8/31/2020 15:51	0	0.0047	0	0
8/31/2020 15:52	0	0.0045	0	0
8/31/2020 15:53	0	0.0045	0	0
8/31/2020 15:54	0	0.0044	0	0
8/31/2020 15:55	0.001	0.0045	0	0
8/31/2020 15:56	0	0.0044	0	0
8/31/2020 15:57	0.012	0.0045	0	0
8/31/2020 15:58	0.004	0.0023	0	0
8/31/2020 15:59	0.001	0.0021	0	0
8/31/2020 16:00	0.015	0.0031	0	0
8/31/2020 16:01	0.027	0.0047	0	0
8/31/2020 16:02	0.001	0.0045	0	0
8/31/2020 16:03	0.001	0.0043	0	0
8/31/2020 16:04	0.007	0.0047	0	0
8/31/2020 16:05	0.001	0.0047	0	0
8/31/2020 16:06	0.007	0.0051	0	0
8/31/2020 16:07	0.001	0.0052	0	0
8/31/2020 16:08	0.095	0.0115	0	0
8/31/2020 16:09	0.005	0.0119	0	0
8/31/2020 16:10	0.141	0.0212	0	0
8/31/2020 16:11	0.001	0.0213	0	0
8/31/2020 16:12	0.004	0.0207	0	0
8/31/2020 16:13	0.001	0.0205	0	0
8/31/2020 16:14	0.001	0.0205	0	0
8/31/2020 16:15	0.001	0.0196	0	0
8/31/2020 16:16	0.002	0.0179	0	0
8/31/2020 16:17	0.002	0.018	0	0
8/31/2020 16:18	0	0.0179	0	0
8/31/2020 16:19	0.001	0.0175	0	0
8/31/2020 16:20	0.014	0.0184	0	0
8/31/2020 16:21	0.06	0.0219	0	0
8/31/2020 16:22	0.004	0.0221	0	0
8/31/2020 16:23	0.027	0.0176	0	0
8/31/2020 16:24	0.113	0.0248	0	0

Former Coyne Textile
CAMP Station - CHA #3
Remedial Design Construction

Timestamp	Mass Concentration Total (mg/m3)	Dustrak TWA (mg/m3)	PID (ppm)	PID TWA (ppm)
8/31/2020 16:25	0.142	0.0249	0	0
8/31/2020 16:26	0.009	0.0254	0	0
8/31/2020 16:27	0.003	0.0253	0	0
8/31/2020 16:28	0.003	0.0255	0	0
8/31/2020 16:29	0.006	0.0258	0	0
8/31/2020 16:30	0.004	0.026	0	0
8/31/2020 16:31	0.023	0.0274	0	0
8/31/2020 16:32	0.002	0.0274	0	0
8/31/2020 16:33	0.003	0.0276	0	0
8/31/2020 16:34	0.001	0.0276	0	0
8/31/2020 16:35	0.007	0.0271	0	0
8/31/2020 16:36	0.012	0.0239	0	0
8/31/2020 16:37	0.001	0.0237	0	0
8/31/2020 16:38	0.004	0.0222	0	0
8/31/2020 16:39	0.004	0.0149	0	0
8/31/2020 16:40	0.001	0.0055	0	0
9/1/2020 6:44	0.011	0.011	0	0
9/1/2020 6:45	0.267	0.139	0	0
9/1/2020 6:46	0.02	0.0993	0	0
9/1/2020 6:47	0.006	0.076	0	0
9/1/2020 6:48	0.009	0.0626	0	0
9/1/2020 6:49	0.007	0.0533	0	0
9/1/2020 6:50	0.011	0.0473	0	0
9/1/2020 6:51	0.007	0.0423	0	0
9/1/2020 6:52	0.009	0.0386	0	0
9/1/2020 6:53	0.011	0.0358	0	0
9/1/2020 6:54	0.007	0.0332	0	0
9/1/2020 6:55	0.007	0.031	0	0
9/1/2020 6:56	0.007	0.0292	0	0
9/1/2020 6:57	0.013	0.028	0	0
9/1/2020 6:58	0.009	0.0267	0	0
9/1/2020 6:59	0.01	0.0267	0	0
9/1/2020 7:00	0.011	0.0096	0	0
9/1/2020 7:01	0.017	0.0094	0	0
9/1/2020 7:02	0.008	0.0095	0	0
9/1/2020 7:03	0.01	0.0096	0	0
9/1/2020 7:04	0.009	0.0097	0	0
9/1/2020 7:05	0.008	0.0095	0	0
9/1/2020 7:06	0.007	0.0095	0	0
9/1/2020 7:07	0.026	0.0107	0	0
9/1/2020 7:08	0.023	0.0115	0	0
9/1/2020 7:09	0.013	0.0119	0	0
9/1/2020 7:10	0.008	0.0119	0	0

Former Coyne Textile
CAMP Station - CHA #3
Remedial Design Construction

Timestamp	Mass Concentration Total (mg/m3)	Dustrak TWA (mg/m3)	PID (ppm)	PID TWA (ppm)
9/1/2020 7:11	0.007	0.0119	0	0
9/1/2020 7:12	0.007	0.0115	0	0
9/1/2020 7:13	0.008	0.0115	0	0
9/1/2020 7:14	0.009	0.0114	0	0
9/1/2020 7:15	0.007	0.0111	0	0
9/1/2020 7:16	0.009	0.0106	0	0
9/1/2020 7:17	0.009	0.0107	0	0
9/1/2020 7:18	0.02	0.0113	0	0
9/1/2020 7:19	0.008	0.0113	0	0
9/1/2020 7:20	0.007	0.0112	0	0
9/1/2020 7:21	0.007	0.0112	0	0
9/1/2020 7:22	0.008	0.01	0	0
9/1/2020 7:23	0.008	0.009	0	0
9/1/2020 7:24	0.008	0.0087	0	0
9/1/2020 7:25	0.008	0.0087	0	0
9/1/2020 7:26	0.01	0.0089	0	0
9/1/2020 7:27	0.008	0.0089	0	0
9/1/2020 7:28	0.006	0.0088	0	0
9/1/2020 7:29	0.008	0.0087	0	0
9/1/2020 7:30	0.007	0.0087	0	0
9/1/2020 7:31	0.007	0.0086	0	0
9/1/2020 7:32	0.008	0.0085	0	0
9/1/2020 7:33	0.007	0.0077	0	0
9/1/2020 7:34	0.011	0.0079	0	0
9/1/2020 7:35	0.009	0.008	0	0
9/1/2020 7:36	0.007	0.008	0	0
9/1/2020 7:37	0.007	0.0079	0	0
9/1/2020 7:38	0.007	0.0079	0	0
9/1/2020 7:39	0.006	0.0077	0	0
9/1/2020 7:40	0.019	0.0085	0	0
9/1/2020 7:41	0.017	0.0089	0	0
9/1/2020 7:42	0.009	0.009	0	0
9/1/2020 7:43	0.01	0.0093	0	0
9/1/2020 7:44	0.008	0.0093	0	0
9/1/2020 7:45	0.009	0.0094	0	0
9/1/2020 7:46	0.014	0.0099	0	0
9/1/2020 7:47	0.008	0.0099	0	0
9/1/2020 7:48	0.008	0.0099	0	0
9/1/2020 7:49	0.008	0.0097	0	0
9/1/2020 7:50	0.008	0.0097	0	0
9/1/2020 7:51	0.007	0.0097	0	0
9/1/2020 7:52	0.006	0.0096	0	0
9/1/2020 7:53	0.006	0.0095	0	0

Former Coyne Textile
CAMP Station - CHA #3
Remedial Design Construction

Timestamp	Mass Concentration Total (mg/m3)	Dustrak TWA (mg/m3)	PID (ppm)	PID TWA (ppm)
9/1/2020 7:54	0.01	0.0098	0	0
9/1/2020 7:55	0.008	0.0091	0	0
9/1/2020 7:56	0.008	0.0085	0	0
9/1/2020 7:57	0.007	0.0083	0	0
9/1/2020 7:58	0.01	0.0083	0	0
9/1/2020 7:59	0.009	0.0084	0	0
9/1/2020 8:00	0.008	0.0083	0	0
9/1/2020 8:01	0.007	0.0079	0	0
9/1/2020 8:02	0.007	0.0078	0	0
9/1/2020 8:03	0.007	0.0077	0	0
9/1/2020 8:04	0.007	0.0077	0	0
9/1/2020 8:05	0.009	0.0077	0	0
9/1/2020 8:06	0.023	0.0088	0	0
9/1/2020 8:07	0.009	0.009	0	0
9/1/2020 8:08	0.01	0.0093	0	0
9/1/2020 8:09	0.007	0.0091	0	0
9/1/2020 8:10	0.007	0.009	0	0
9/1/2020 8:11	0.011	0.0092	0	0
9/1/2020 8:12	0.009	0.0093	0	0
9/1/2020 8:13	0.006	0.0091	0	0
9/1/2020 8:14	0.007	0.0089	0	0
9/1/2020 8:15	0.009	0.009	0	0
9/1/2020 8:16	0.009	0.0091	0	0
9/1/2020 8:17	0.006	0.0091	0	0
9/1/2020 8:18	0.011	0.0093	0	0
9/1/2020 8:19	0.026	0.0106	0	0
9/1/2020 8:20	0.007	0.0105	0	0
9/1/2020 8:21	0.007	0.0094	0	0
9/1/2020 8:22	0.011	0.0095	0	0
9/1/2020 8:23	0.008	0.0094	0	0
9/1/2020 8:24	0.008	0.0095	0	0
9/1/2020 8:25	0.009	0.0096	0	0
9/1/2020 8:26	0.007	0.0093	0	0
9/1/2020 8:27	0.006	0.0091	0	0
9/1/2020 8:28	0.007	0.0092	0	0
9/1/2020 8:29	0.009	0.0093	0	0
9/1/2020 8:30	0.058	0.0126	0	0
9/1/2020 8:31	0.108	0.0192	0	0
9/1/2020 8:32	0.011	0.0195	0	0
9/1/2020 8:33	0.057	0.0226	0	0
9/1/2020 8:34	0.016	0.0219	0	0
9/1/2020 8:35	0.017	0.0226	0	0
9/1/2020 8:36	0.022	0.0236	0	0

Former Coyne Textile
CAMP Station - CHA #3
Remedial Design Construction

Timestamp	Mass Concentration Total (mg/m3)	Dustrak TWA (mg/m3)	PID (ppm)	PID TWA (ppm)
9/1/2020 8:37	0.021	0.0243	0	0
9/1/2020 8:38	0.029	0.0257	0	0
9/1/2020 8:39	0.041	0.0279	0	0
9/1/2020 8:40	0.03	0.0293	0	0
9/1/2020 8:41	0.036	0.0312	0	0
9/1/2020 8:42	0.014	0.0317	0	0
9/1/2020 8:43	0.013	0.0321	0	0
9/1/2020 8:44	0.015	0.0325	0	0
9/1/2020 8:45	0.032	0.0308	0	0
9/1/2020 8:46	0.008	0.0241	0	0
9/1/2020 8:47	0.009	0.024	0	0
9/1/2020 8:48	0.009	0.0208	0	0
9/1/2020 8:49	0.008	0.0203	0	0
9/1/2020 8:50	0.008	0.0197	0	0
9/1/2020 8:51	0.007	0.0187	0	0
9/1/2020 8:52	0.131	0.026	0	0
9/1/2020 8:53	0.009	0.0247	0	0
9/1/2020 8:54	0.047	0.0251	0	0
9/1/2020 8:55	0.018	0.0243	0	0
9/1/2020 8:56	0.046	0.0249	0	0
9/1/2020 8:57	0.021	0.0254	0	0
9/1/2020 8:58	0.269	0.0425	0	0
9/1/2020 8:59	0.025	0.0431	0	0
9/1/2020 9:00	0.007	0.0415	0	0
9/1/2020 9:01	0.009	0.0415	0	0
9/1/2020 9:02	0.008	0.0415	0	0
9/1/2020 9:03	0.008	0.0414	0	0
9/1/2020 9:04	0.006	0.0413	0	0
9/1/2020 9:05	0.007	0.0412	0	0
9/1/2020 9:06	0.009	0.0413	0	0
9/1/2020 9:07	0.011	0.0333	0	0
9/1/2020 9:08	0.008	0.0333	0	0
9/1/2020 9:09	0.015	0.0311	0	0
9/1/2020 9:10	0.01	0.0306	0	0
9/1/2020 9:11	0.01	0.0282	0	0
9/1/2020 9:12	0.011	0.0275	0	0
9/1/2020 9:13	0.006	0.01	0	0
9/1/2020 9:14	0.027	0.0101	0	0
9/1/2020 9:15	0.009	0.0103	0	0
9/1/2020 9:16	0.021	0.0111	0	0
9/1/2020 9:17	0.035	0.0129	0	0
9/1/2020 9:18	0.008	0.0129	0	0
9/1/2020 9:19	0.007	0.0129	0	0

Former Coyne Textile
CAMP Station - CHA #3
Remedial Design Construction

Timestamp	Mass Concentration Total (mg/m3)	Dustrak TWA (mg/m3)	PID (ppm)	PID TWA (ppm)
9/1/2020 9:20	0.008	0.013	0	0
9/1/2020 9:21	0.007	0.0129	0	0
9/1/2020 9:22	0.006	0.0125	0	0
9/1/2020 9:23	0.006	0.0124	0	0
9/1/2020 9:24	0.006	0.0118	0	0
9/1/2020 9:25	0.007	0.0116	0	0
9/1/2020 9:26	0.007	0.0114	0	0
9/1/2020 9:27	0.006	0.0111	0	0
9/1/2020 9:28	0.006	0.0111	0	0
9/1/2020 9:29	0.015	0.0103	0	0
9/1/2020 9:30	0.028	0.0115	0	0
9/1/2020 9:31	0.027	0.0119	0	0
9/1/2020 9:32	0.009	0.0102	0	0
9/1/2020 9:33	0.006	0.0101	0	0
9/1/2020 9:34	0.24	0.0256	0	0
9/1/2020 9:35	0.015	0.0261	0	0
9/1/2020 9:36	0.008	0.0261	0	0
9/1/2020 9:37	0.008	0.0263	0	0
9/1/2020 9:38	0.007	0.0263	0	0
9/1/2020 9:39	0.006	0.0263	0	0
9/1/2020 9:40	0.028	0.0277	0	0
9/1/2020 9:41	0.035	0.0296	0	0
9/1/2020 9:42	0.008	0.0297	0	0
9/1/2020 9:43	0.007	0.0298	0	0
9/1/2020 9:44	0.016	0.0299	0	0
9/1/2020 9:45	0.011	0.0287	0	0
9/1/2020 9:46	0.01	0.0276	0	0
9/1/2020 9:47	0.01	0.0277	0	0
9/1/2020 9:48	0.011	0.028	0	0
9/1/2020 9:49	0.08	0.0173	0	0
9/1/2020 9:50	0.007	0.0168	0	0
9/1/2020 9:51	0.007	0.0167	0	0
9/1/2020 9:52	0.011	0.0169	0	0
9/1/2020 9:53	0.018	0.0177	0	0
9/1/2020 9:54	0.087	0.0231	0	0
9/1/2020 9:55	0.052	0.0247	0	0
9/1/2020 9:56	0.067	0.0268	0	0
9/1/2020 9:57	0.052	0.0297	0	0
9/1/2020 9:58	0.021	0.0307	0	0
9/1/2020 9:59	0.008	0.0301	0	0
9/1/2020 10:00	0.014	0.0303	0	0
9/1/2020 10:01	0.082	0.0351	0	0
9/1/2020 10:02	0.061	0.0385	0	0

Former Coyne Textile
CAMP Station - CHA #3
Remedial Design Construction

Timestamp	Mass Concentration Total (mg/m3)	Dustrak TWA (mg/m3)	PID (ppm)	PID TWA (ppm)
9/1/2020 10:03	0.045	0.0408	0	0
9/1/2020 10:04	0.011	0.0362	0	0
9/1/2020 10:05	0.35	0.0591	0	0
9/1/2020 10:06	0.091	0.0647	0	0
9/1/2020 10:07	0.058	0.0678	0	0
9/1/2020 10:08	0.313	0.0875	0	0
9/1/2020 10:09	0.061	0.0857	0	0
9/1/2020 10:10	0.039	0.0849	0	0
9/1/2020 10:11	0.048	0.0836	0	0
9/1/2020 10:12	0.08	0.0855	0	0
9/1/2020 10:13	0.031	0.0861	0	0
9/1/2020 10:14	0.027	0.0874	0	0
9/1/2020 10:15	0.024	0.0881	0	0
9/1/2020 10:16	0.1	0.0893	0	0
9/1/2020 10:17	0.061	0.0893	0	0
9/1/2020 10:18	0.014	0.0872	0	0
9/1/2020 10:19	0.175	0.0981	0	0
9/1/2020 10:20	0.016	0.0759	0	0
9/1/2020 10:21	0.084	0.0754	0	0
9/1/2020 10:22	0.039	0.0741	0	0
9/1/2020 10:23	0.017	0.0544	0	0
9/1/2020 10:24	0.041	0.0531	0	0
9/1/2020 10:25	0.009	0.0511	0	0
9/1/2020 10:26	0.007	0.0483	0	0
9/1/2020 10:27	0.006	0.0434	0	0
9/1/2020 10:28	0.008	0.0419	0	0
9/1/2020 10:29	0.007	0.0405	0	0
9/1/2020 10:30	0.008	0.0395	0	0
9/1/2020 10:31	0.041	0.0355	0	0
9/1/2020 10:32	0.012	0.0323	0	0
9/1/2020 10:33	0.029	0.0333	0	0
9/1/2020 10:34	0.018	0.0228	0	0
9/1/2020 10:35	0.07	0.0264	0	0
9/1/2020 10:36	0.021	0.0222	0	0
9/1/2020 10:37	0.012	0.0204	0	0
9/1/2020 10:38	0.01	0.0199	0	0
9/1/2020 10:39	0.016	0.0183	0	0
9/1/2020 10:40	0.009	0.0183	0	0
9/1/2020 10:41	0.011	0.0185	0	0
9/1/2020 10:42	0.006	0.0185	0	0
9/1/2020 10:43	0.008	0.0185	0	0
9/1/2020 10:44	0.013	0.0189	0	0
9/1/2020 10:45	0.007	0.0189	0	0

Former Coyne Textile
CAMP Station - CHA #3
Remedial Design Construction

Timestamp	Mass Concentration Total (mg/m3)	Dustrak TWA (mg/m3)	PID (ppm)	PID TWA (ppm)
9/1/2020 10:46	0.015	0.0171	0	0
9/1/2020 10:47	0.01	0.017	0	0
9/1/2020 10:48	0.011	0.0158	0	0
9/1/2020 10:49	0.023	0.0161	0	0
9/1/2020 10:50	0.012	0.0123	0	0
9/1/2020 10:51	0.042	0.0137	0	0
9/1/2020 10:52	0.012	0.0137	0	0
9/1/2020 10:53	0.017	0.0141	0	0
9/1/2020 10:54	0.02	0.0144	0	0
9/1/2020 10:55	0.007	0.0143	0	0
9/1/2020 10:56	0.014	0.0145	0	0
9/1/2020 10:57	0.047	0.0172	0	0
9/1/2020 10:58	0.015	0.0177	0	0
9/1/2020 10:59	0.04	0.0195	0	0
9/1/2020 11:00	0.008	0.0195	0	0
9/1/2020 11:01	0.012	0.0193	0	0
9/1/2020 11:02	0.007	0.0191	0	0
9/1/2020 11:03	0.006	0.0188	0	0
9/1/2020 11:04	0.006	0.0177	0	0
9/1/2020 11:05	0.009	0.0175	0	0
9/1/2020 11:06	0.008	0.0152	0	0
9/1/2020 11:07	0.015	0.0154	0	0
9/1/2020 11:08	0.005	0.0146	0	0
9/1/2020 11:09	0.022	0.0147	0	0
9/1/2020 11:10	0.099	0.0209	0	0
9/1/2020 11:11	0.014	0.0209	0	0
9/1/2020 11:12	0.136	0.0268	0	0
9/1/2020 11:13	0.033	0.028	0	0
9/1/2020 11:14	0.027	0.0271	0	0
9/1/2020 11:15	0.132	0.0354	0	0
9/1/2020 11:16	0.272	0.0527	0	0
9/1/2020 11:17	0.037	0.0547	0	0
9/1/2020 11:18	0.011	0.0551	0	0
9/1/2020 11:19	0.006	0.0551	0	0
9/1/2020 11:20	0.013	0.0553	0	0
9/1/2020 11:21	0.006	0.0552	0	0
9/1/2020 11:22	0.007	0.0547	0	0
9/1/2020 11:23	0.009	0.0549	0	0
9/1/2020 11:24	0.095	0.0598	0	0
9/1/2020 11:25	1.174	0.1315	0	0
9/1/2020 11:26	1.216	0.2116	0	0
9/1/2020 11:27	0.041	0.2053	0	0
9/1/2020 11:28	0.019	0.2043	0	0

Former Coyne Textile
CAMP Station - CHA #3
Remedial Design Construction

Timestamp	Mass Concentration Total (mg/m3)	Dustrak TWA (mg/m3)	PID (ppm)	PID TWA (ppm)
9/1/2020 11:29	0.006	0.2029	0	0
9/1/2020 11:30	0.007	0.1946	0	0
9/1/2020 11:31	0.025	0.1781	0	0
9/1/2020 11:32	0.009	0.1763	0	0
9/1/2020 11:33	0.009	0.1761	0	0
9/1/2020 11:34	0.008	0.1763	0	0
9/1/2020 11:35	0.006	0.1758	0	0
9/1/2020 11:36	0.032	0.1775	0	0
9/1/2020 11:37	0.031	0.1791	0	0
9/1/2020 11:38	0.014	0.1795	0	0
9/1/2020 11:39	0.009	0.1737	0	0
9/1/2020 11:40	0.005	0.0958	0	0
9/1/2020 11:41	0.009	0.0153	0	0
9/1/2020 11:42	0.01	0.0133	0	0
9/1/2020 11:43	0.007	0.0125	0	0
9/1/2020 11:44	0.012	0.0129	0	0
9/1/2020 11:45	0.011	0.0131	0	0
9/1/2020 11:46	0.025	0.0131	0	0
9/1/2020 11:47	0.032	0.0147	0	0
9/1/2020 11:48	0.067	0.0185	0	0
9/1/2020 11:49	0.88	0.0767	0	0
9/1/2020 11:50	0.052	0.0797	0	0
9/1/2020 11:51	0.119	0.0855	0	0
9/1/2020 11:52	0.02	0.0848	0	0
9/1/2020 11:53	0.031	0.0859	0	0
9/1/2020 11:54	0.015	0.0863	0	0
9/1/2020 11:55	0.014	0.0869	0	0
9/1/2020 11:56	0.012	0.0871	0	0
9/1/2020 11:57	0.009	0.0871	0	0
9/1/2020 11:58	0.015	0.0876	0	0
9/1/2020 11:59	0.011	0.0875	0	0
9/1/2020 12:00	0.009	0.0874	0	0
9/1/2020 12:01	0.087	0.0915	0	0
9/1/2020 12:02	0.031	0.0915	0	0
9/1/2020 12:03	0.008	0.0875	0	0
9/1/2020 12:04	0.007	0.0293	0	0
9/1/2020 12:05	0.007	0.0263	0	0
9/1/2020 12:06	0.007	0.0189	0	0
9/1/2020 12:07	0.018	0.0187	0	0
9/1/2020 12:08	0.006	0.0171	0	0
9/1/2020 12:09	0.007	0.0165	0	0
9/1/2020 12:10	0.008	0.0161	0	0
9/1/2020 12:11	0.013	0.0162	0	0

Former Coyne Textile
CAMP Station - CHA #3
Remedial Design Construction

Timestamp	Mass Concentration Total (mg/m3)	Dustrak TWA (mg/m3)	PID (ppm)	PID TWA (ppm)
9/1/2020 12:12	0.007	0.0161	0	0
9/1/2020 12:13	0.005	0.0154	0	0
9/1/2020 12:14	0.005	0.015	0	0
9/1/2020 12:15	0.031	0.0165	0	0
9/1/2020 12:16	0.006	0.0111	0	0
9/1/2020 12:17	0.007	0.0095	0	0
9/1/2020 12:18	0.009	0.0095	0	0
9/1/2020 12:19	0.006	0.0095	0	0
9/1/2020 12:20	0.006	0.0094	0	0
9/1/2020 12:21	0.013	0.0098	0	0
9/1/2020 12:22	0.005	0.0089	0	0
9/1/2020 12:23	0.005	0.0089	0	0
9/1/2020 12:24	0.006	0.0088	0	0
9/1/2020 12:25	0.007	0.0087	0	0
9/1/2020 12:26	0.01	0.0085	0	0
9/1/2020 12:27	0.017	0.0092	0	0
9/1/2020 12:28	0.012	0.0097	0	0
9/1/2020 12:29	0.007	0.0098	0	0
9/1/2020 12:30	0.006	0.0081	0	0
9/1/2020 12:31	0.006	0.0081	0	0
9/1/2020 12:32	0.006	0.0081	0	0
9/1/2020 12:33	0.007	0.0079	0	0
9/1/2020 12:34	0.007	0.008	0	0
9/1/2020 12:35	0.007	0.0081	0	0
9/1/2020 12:36	0.007	0.0077	0	0
9/1/2020 12:37	0.008	0.0079	0	0
9/1/2020 12:38	0.006	0.0079	0	0
9/1/2020 12:39	0.006	0.0079	0	0
9/1/2020 12:40	0.096	0.0139	0	0
9/1/2020 12:41	0.009	0.0138	0	0
9/1/2020 12:42	0.005	0.013	0	0
9/1/2020 12:43	0.025	0.0139	0	0
9/1/2020 12:44	0.025	0.0151	0	0
9/1/2020 12:45	0.031	0.0167	0	0
9/1/2020 12:46	0.007	0.0168	0	0
9/1/2020 12:47	0.006	0.0168	0	0
9/1/2020 12:48	0.005	0.0167	0	0
9/1/2020 12:49	0.015	0.0172	0	0
9/1/2020 12:50	0.007	0.0172	0	0
9/1/2020 12:51	0.005	0.0171	0	0
9/1/2020 12:52	0.006	0.0169	0	0
9/1/2020 12:53	0.026	0.0183	0	0
9/1/2020 12:54	0.009	0.0185	0	0

Former Coyne Textile
CAMP Station - CHA #3
Remedial Design Construction

Timestamp	Mass Concentration Total (mg/m3)	Dustrak TWA (mg/m3)	PID (ppm)	PID TWA (ppm)
9/1/2020 12:55	0.006	0.0125	0	0
9/1/2020 12:56	0.006	0.0123	0	0
9/1/2020 12:57	0.006	0.0123	0	0
9/1/2020 12:58	0.005	0.011	0	0
9/1/2020 12:59	0.005	0.0097	0	0
9/1/2020 13:00	0.005	0.0079	0	0
9/1/2020 13:01	0.011	0.0082	0	0
9/1/2020 13:02	0.005	0.0081	0	0
9/1/2020 13:03	0.008	0.0083	0	0
9/1/2020 13:04	0.093	0.0135	0	0
9/1/2020 13:05	0.027	0.0149	0	0
9/1/2020 13:06	0.008	0.0151	0	0
9/1/2020 13:07	0.01	0.0153	0	0
9/1/2020 13:08	0.009	0.0142	0	0
9/1/2020 13:09	0.012	0.0144	0	0
9/1/2020 13:10	0.009	0.0146	0	0
9/1/2020 13:11	0.008	0.0147	0	0
9/1/2020 13:12	0.013	0.0152	0	0
9/1/2020 13:13	0.008	0.0154	0	0
9/1/2020 13:14	0.005	0.0154	0	0
9/1/2020 13:15	0.006	0.0155	0	0
9/1/2020 13:16	0.015	0.0157	0	0
9/1/2020 13:17	0.007	0.0159	0	0
9/1/2020 13:18	0.009	0.0159	0	0
9/1/2020 13:19	0.016	0.0108	0	0
9/1/2020 13:20	0.01	0.0097	0	0
9/1/2020 13:21	0.017	0.0103	0	0
9/1/2020 13:22	0.067	0.0141	0	0
9/1/2020 13:23	0.094	0.0197	0	0
9/1/2020 13:24	0.015	0.0199	0	0
9/1/2020 13:25	0.008	0.0199	0	0
9/1/2020 13:26	0.007	0.0198	0	0
9/1/2020 13:27	0.007	0.0194	0	0
9/1/2020 13:28	0.006	0.0193	0	0
9/1/2020 13:29	0.006	0.0193	0	0
9/1/2020 13:30	0.019	0.0202	0	0
9/1/2020 13:31	0.008	0.0197	0	0
9/1/2020 13:32	0.008	0.0198	0	0
9/1/2020 13:33	0.007	0.0197	0	0
9/1/2020 13:34	0.007	0.0191	0	0
9/1/2020 13:35	0.006	0.0188	0	0
9/1/2020 13:36	0.01	0.0183	0	0
9/1/2020 13:37	0.013	0.0147	0	0

Former Coyne Textile
CAMP Station - CHA #3
Remedial Design Construction

Timestamp	Mass Concentration Total (mg/m3)	Dustrak TWA (mg/m3)	PID (ppm)	PID TWA (ppm)
9/1/2020 13:38	0.05	0.0118	0	0
9/1/2020 13:39	0.063	0.015	0	0
9/1/2020 13:40	0.022	0.0159	0	0
9/1/2020 13:41	0.047	0.0186	0	0
9/1/2020 13:42	0.016	0.0192	0	0
9/1/2020 13:43	0.016	0.0199	0	0
9/1/2020 13:44	0.019	0.0207	0	0
9/1/2020 13:45	0.022	0.0209	0	0
9/1/2020 13:46	0.021	0.0218	0	0
9/1/2020 13:47	0.022	0.0227	0	0
9/1/2020 13:48	0.012	0.0231	0	0
9/1/2020 13:49	0.007	0.0231	0	0
9/1/2020 13:50	0.01	0.0233	0	0
9/1/2020 13:51	0.015	0.0237	0	0
9/1/2020 13:52	0.041	0.0255	0	0
9/1/2020 13:53	0.02	0.0235	0	0
9/1/2020 13:54	0.026	0.0211	0	0
9/1/2020 13:55	0.011	0.0203	0	0
9/1/2020 13:56	0.006	0.0176	0	0
9/1/2020 13:57	0.006	0.0169	0	0
9/1/2020 13:58	0.007	0.0163	0	0
9/1/2020 13:59	0.008	0.0156	0	0
9/1/2020 14:00	0.007	0.0146	0	0
9/1/2020 14:01	0.008	0.0137	0	0
9/1/2020 14:02	0.008	0.0128	0	0
9/1/2020 14:03	0.005	0.0123	0	0
9/1/2020 14:04	0.021	0.0133	0	0
9/1/2020 14:05	0.011	0.0133	0	0
9/1/2020 14:06	0.011	0.0131	0	0
9/1/2020 14:07	0.013	0.0112	0	0
9/1/2020 14:08	0.016	0.0109	0	0
9/1/2020 14:09	0.012	0.01	0	0
9/1/2020 14:10	0.009	0.0099	0	0
9/1/2020 14:11	0.008	0.01	0	0
9/1/2020 14:12	0.007	0.0101	0	0
9/1/2020 14:13	0.007	0.0101	0	0
9/1/2020 14:14	0.009	0.0101	0	0
9/1/2020 14:15	0.018	0.0109	0	0
9/1/2020 14:16	0.013	0.0112	0	0
9/1/2020 14:17	0.02	0.012	0	0
9/1/2020 14:18	0.025	0.0133	0	0
9/1/2020 14:19	0.013	0.0128	0	0
9/1/2020 14:20	0.007	0.0125	0	0

Former Coyne Textile
CAMP Station - CHA #3
Remedial Design Construction

Timestamp	Mass Concentration Total (mg/m3)	Dustrak TWA (mg/m3)	PID (ppm)	PID TWA (ppm)
9/1/2020 14:21	0.009	0.0124	0	0
9/1/2020 14:22	0.048	0.0147	0	0
9/1/2020 14:23	0.008	0.0142	0	0
9/1/2020 14:24	0.024	0.015	0	0
9/1/2020 14:25	0.023	0.0159	0	0
9/1/2020 14:26	0.008	0.0159	0	0
9/1/2020 14:27	0.006	0.0159	0	0
9/1/2020 14:28	0.019	0.0167	0	0
9/1/2020 14:29	0.018	0.0173	0	0
9/1/2020 14:30	0.021	0.0175	0	0
9/1/2020 14:31	0.016	0.0177	0	0
9/1/2020 14:32	0.253	0.0332	0	0
9/1/2020 14:33	0.013	0.0324	0	0
9/1/2020 14:34	0.121	0.0396	0	0
9/1/2020 14:35	0.025	0.0408	0	0
9/1/2020 14:36	0.009	0.0408	0	0
9/1/2020 14:37	0.005	0.0379	0	0
9/1/2020 14:38	0.038	0.0399	0	0
9/1/2020 14:39	0.026	0.0401	0	0
9/1/2020 14:40	0.043	0.0414	0	0
9/1/2020 14:41	0.007	0.0413	0	0
9/1/2020 14:42	0.01	0.0416	0	0
9/1/2020 14:43	0.017	0.0415	0	0
9/1/2020 14:44	0.007	0.0407	0	0
9/1/2020 14:45	0.333	0.0615	0	0
9/1/2020 14:46	0.173	0.072	0	0
9/1/2020 14:47	0.146	0.0649	0	0
9/1/2020 14:48	0.1	0.0707	0	0
9/1/2020 14:49	0.193	0.0755	0	0
9/1/2020 14:50	0.547	0.1103	0	0
9/1/2020 14:51	0.117	0.1175	0	0
9/1/2020 14:52	0.151	0.1272	0	0
9/1/2020 14:53	0.118	0.1325	0	0
9/1/2020 14:54	0.063	0.135	0	0
9/1/2020 14:55	0.207	0.1459	0	0
9/1/2020 14:56	0.033	0.1477	0	0
9/1/2020 14:57	0.068	0.1515	0	0
9/1/2020 14:58	0.255	0.1674	0	0
9/1/2020 14:59	0.057	0.1707	0	0
9/1/2020 15:00	0.1	0.1552	0	0
9/1/2020 15:01	0.191	0.1564	0	0
9/1/2020 15:02	0.189	0.1593	0	0
9/1/2020 15:03	0.226	0.1677	0	0

Former Coyne Textile
CAMP Station - CHA #3
Remedial Design Construction

Timestamp	Mass Concentration Total (mg/m3)	Dustrak TWA (mg/m3)	PID (ppm)	PID TWA (ppm)
9/1/2020 15:04	0.158	0.1653	0	0
9/1/2020 15:05	0.13	0.1375	0	0
9/1/2020 15:06	0.27	0.1477	0	0
9/1/2020 15:07	0.147	0.1475	0	0
9/1/2020 15:08	0.392	0.1657	0	0
9/1/2020 15:09	0.111	0.1689	0	0
9/1/2020 15:10	0.162	0.1659	0	0
9/1/2020 15:11	0.058	0.1676	0	0
9/1/2020 15:12	0.088	0.1689	0	0
9/1/2020 15:13	0.075	0.1569	0	0
9/1/2020 15:14	0.243	0.1693	0	0
9/1/2020 15:15	0.122	0.1708	0	0
9/1/2020 15:16	0.058	0.1619	0	0
9/1/2020 15:17	0.007	0.1498	0	0
9/1/2020 15:18	0.206	0.1485	0	0
9/1/2020 15:19	0.075	0.1429	0	0
9/1/2020 15:20	0.227	0.1494	0	0
9/1/2020 15:21	0.016	0.1325	0	0
9/1/2020 15:22	0.013	0.1235	0	0
9/1/2020 15:23	0.013	0.0983	0	0
9/1/2020 15:24	0.023	0.0924	0	0
9/1/2020 15:25	0.012	0.0824	0	0
9/1/2020 15:26	0.27	0.0965	0	0
9/1/2020 15:27	0.014	0.0916	0	0
9/1/2020 15:28	0.01	0.0873	0	0
9/1/2020 15:29	0.015	0.0721	0	0
9/1/2020 15:30	0.604	0.1042	0	0
9/1/2020 15:31	0.03	0.1023	0	0
9/1/2020 15:32	0.018	0.1031	0	0
9/1/2020 15:33	0.005	0.0897	0	0
9/1/2020 15:34	0.088	0.0905	0	0
9/1/2020 15:35	0.077	0.0805	0	0
9/1/2020 15:36	0.034	0.0817	0	0
9/1/2020 15:37	0.012	0.0817	0	0
9/1/2020 15:38	0.02	0.0821	0	0
9/1/2020 15:39	0.006	0.081	0	0
9/1/2020 15:40	0.021	0.0816	0	0
9/1/2020 15:41	0.014	0.0645	0	0
9/1/2020 15:42	0.006	0.064	0	0
9/2/2020 6:04	0.022	0.0175	0	0
9/2/2020 6:05	0.07	0.035	0	0
9/2/2020 6:06	0.014	0.0298	0	0
9/2/2020 6:07	0.014	0.0266	0	0

Former Coyne Textile
CAMP Station - CHA #3
Remedial Design Construction

Timestamp	Mass Concentration Total (mg/m3)	Dustrak TWA (mg/m3)	PID (ppm)	PID TWA (ppm)
9/2/2020 6:08	0.027	0.0267	0	0
9/2/2020 6:09	0.024	0.0263	0	0
9/2/2020 6:10	0.07	0.0318	0	0
9/2/2020 6:11	0.018	0.0302	0	0
9/2/2020 6:12	0.021	0.0293	0	0
9/2/2020 6:13	0.175	0.0425	0	0
9/2/2020 6:14	0.033	0.0418	0	0
9/2/2020 6:15	0.028	0.0407	0	0
9/2/2020 6:16	0.026	0.0417	0	0
9/2/2020 6:17	0.051	0.0424	0	0
9/2/2020 6:18	0.014	0.0405	0	0
9/2/2020 6:19	0.011	0.0397	0	0
9/2/2020 6:20	0.017	0.0362	0	0
9/2/2020 6:21	0.056	0.039	0	0
9/2/2020 6:22	0.021	0.0395	0	0
9/2/2020 6:23	0.013	0.0385	0	0
9/2/2020 6:24	0.014	0.0379	0	0
9/2/2020 6:25	0.059	0.0371	0	0
9/2/2020 6:26	0.02	0.0373	0	0
9/2/2020 6:27	0.016	0.0369	0	0
9/2/2020 6:28	0.014	0.0262	0	0
9/2/2020 6:29	0.021	0.0254	0	0
9/2/2020 6:30	0.058	0.0274	0	0
9/2/2020 6:31	0.057	0.0295	0	0
9/2/2020 6:32	0.081	0.0315	0	0
9/2/2020 6:33	0.017	0.0317	0	0
9/2/2020 6:34	0.009	0.0315	0	0
9/2/2020 6:35	0.065	0.0347	0	0
9/2/2020 6:36	0.085	0.0367	0	0
9/2/2020 6:37	0.108	0.0425	0	0
9/2/2020 6:38	0.176	0.0533	0	0
9/2/2020 6:39	0.074	0.0573	0	0
9/2/2020 6:40	0.187	0.0659	0	0
9/2/2020 6:41	0.012	0.0653	0	0
9/2/2020 6:42	0.263	0.0818	0	0
9/2/2020 6:43	0.038	0.0834	0	0
9/2/2020 6:44	0.164	0.0929	0	0
9/2/2020 6:45	0.093	0.0953	0	0
9/2/2020 6:46	0.021	0.0929	0	0
9/2/2020 6:47	0.011	0.0882	0	0
9/2/2020 6:48	0.012	0.0879	0	0
9/2/2020 6:49	0.04	0.0899	0	0
9/2/2020 6:50	0.184	0.0979	0	0

Former Coyne Textile
CAMP Station - CHA #3
Remedial Design Construction

Timestamp	Mass Concentration Total (mg/m3)	Dustrak TWA (mg/m3)	PID (ppm)	PID TWA (ppm)
9/2/2020 6:51	0.055	0.0959	0	0
9/2/2020 6:52	0.018	0.0899	0	0
9/2/2020 6:53	0.051	0.0815	0	0
9/2/2020 6:54	0.098	0.0831	0	0
9/2/2020 6:55	0.116	0.0784	0	0
9/2/2020 6:56	0.057	0.0814	0	0
9/2/2020 6:57	0.011	0.0646	0	0
9/2/2020 6:58	0.009	0.0627	0	0
9/2/2020 6:59	0.011	0.0525	0	0
9/2/2020 7:00	0.045	0.0493	0	0
9/2/2020 7:01	0.025	0.0495	0	0
9/2/2020 7:02	0.417	0.0766	0	0
9/2/2020 7:03	0.032	0.0779	0	0
9/2/2020 7:04	0.018	0.0765	0	0
9/2/2020 7:05	0.147	0.074	0	0
9/2/2020 7:06	0.478	0.1022	0	0
9/2/2020 7:07	0.078	0.1062	0	0
9/2/2020 7:08	0.73	0.1515	0	0
9/2/2020 7:09	0.085	0.1506	0	0
9/2/2020 7:10	0.01	0.1435	0	0
9/2/2020 7:11	0.018	0.1409	0	0
9/2/2020 7:12	0.007	0.1407	0	0
9/2/2020 7:13	0.097	0.1465	0	0
9/2/2020 7:14	0.071	0.1505	0	0
9/2/2020 7:15	0.026	0.1493	0	0
9/2/2020 7:16	0.025	0.1493	0	0
9/2/2020 7:17	0.019	0.1227	0	0
9/2/2020 7:18	0.048	0.1238	0	0
9/2/2020 7:19	0.036	0.125	0	0
9/2/2020 7:20	0.02	0.1165	0	0
9/2/2020 7:21	0.012	0.0855	0	0
9/2/2020 7:22	0.01	0.0809	0	0
9/2/2020 7:23	0.042	0.0351	0	0
9/2/2020 7:24	0.01	0.0301	0	0
9/2/2020 7:25	0.01	0.0301	0	0
9/2/2020 7:26	0.016	0.0299	0	0
9/2/2020 7:27	0.008	0.03	0	0
9/2/2020 7:28	0.008	0.0241	0	0
9/2/2020 7:29	0.071	0.0241	0	0
9/2/2020 7:30	0.027	0.0241	0	0
9/2/2020 7:31	0.006	0.0229	0	0
9/2/2020 7:32	0.036	0.024	0	0
9/2/2020 7:33	0.012	0.0216	0	0

Former Coyne Textile
CAMP Station - CHA #3
Remedial Design Construction

Timestamp	Mass Concentration Total (mg/m3)	Dustrak TWA (mg/m3)	PID (ppm)	PID TWA (ppm)
9/2/2020 7:34	0.01	0.0199	0	0
9/2/2020 7:35	0.021	0.0199	0	0
9/2/2020 7:36	0.027	0.0209	0	0
9/2/2020 7:37	0.013	0.0211	0	0
9/2/2020 7:38	0.009	0.0189	0	0
9/2/2020 7:39	0.005	0.0186	0	0
9/2/2020 7:40	0.008	0.0185	0	0
9/2/2020 7:41	0.005	0.0177	0	0
9/2/2020 7:42	0.004	0.0175	0	0
9/2/2020 7:43	0.007	0.0174	0	0
9/2/2020 7:44	0.008	0.0132	0	0
9/2/2020 7:45	0.006	0.0118	0	0
9/2/2020 7:46	0.065	0.0157	0	0
9/2/2020 7:47	0.026	0.0151	0	0
9/2/2020 7:48	0.004	0.0145	0	0
9/2/2020 7:49	0.005	0.0142	0	0
9/2/2020 7:50	0.006	0.0132	0	0
9/2/2020 7:51	0.005	0.0117	0	0
9/2/2020 7:52	0.005	0.0112	0	0
9/2/2020 7:53	0.005	0.0109	0	0
9/2/2020 7:54	0.004	0.0109	0	0
9/2/2020 7:55	0.007	0.0108	0	0
9/2/2020 7:56	0.058	0.0143	0	0
9/2/2020 7:57	0.008	0.0146	0	0
9/2/2020 7:58	0.013	0.015	0	0
9/2/2020 7:59	0.013	0.0153	0	0
9/2/2020 8:00	0.005	0.0153	0	0
9/2/2020 8:01	0.004	0.0112	0	0
9/2/2020 8:02	0.004	0.0097	0	0
9/2/2020 8:03	0.004	0.0097	0	0
9/2/2020 8:04	0.003	0.0096	0	0
9/2/2020 8:05	0.003	0.0094	0	0
9/2/2020 8:06	0.003	0.0093	0	0
9/2/2020 8:07	0.003	0.0091	0	0
9/2/2020 8:08	0.006	0.0092	0	0
9/2/2020 8:09	0.007	0.0094	0	0
9/2/2020 8:10	0.003	0.0091	0	0
9/2/2020 8:11	0.003	0.0055	0	0
9/2/2020 8:12	0.003	0.0051	0	0
9/2/2020 8:13	0.003	0.0045	0	0
9/2/2020 8:14	0.007	0.0041	0	0
9/2/2020 8:15	0.005	0.0041	0	0
9/2/2020 8:16	0.004	0.0041	0	0

Former Coyne Textile
CAMP Station - CHA #3
Remedial Design Construction

Timestamp	Mass Concentration Total (mg/m3)	Dustrak TWA (mg/m3)	PID (ppm)	PID TWA (ppm)
9/2/2020 8:17	0.027	0.0056	0	0
9/2/2020 8:18	0.084	0.0109	0	0
9/2/2020 8:19	0.008	0.0113	0	0
9/2/2020 8:20	0.015	0.0121	0	0
9/2/2020 8:21	0.201	0.0253	0	0
9/2/2020 8:22	0.046	0.0281	0	0
9/2/2020 8:23	0.402	0.0545	0	0
9/2/2020 8:24	0.01	0.0547	0	0
9/2/2020 8:25	0.023	0.0561	0	0
9/2/2020 8:26	0.006	0.0563	0	0
9/2/2020 8:27	0.007	0.0565	0	0
9/2/2020 8:28	0.089	0.0623	0	0
9/2/2020 8:29	0.015	0.0628	0	0
9/2/2020 8:30	0.012	0.0633	0	0
9/2/2020 8:31	0.005	0.0633	0	0
9/2/2020 8:32	0.075	0.0665	0	0
9/2/2020 8:33	0.325	0.0826	0	0
9/2/2020 8:34	0.058	0.0859	0	0
9/2/2020 8:35	0.033	0.0871	0	0
9/2/2020 8:36	0.068	0.0783	0	0
9/2/2020 8:37	0.032	0.0773	0	0
9/2/2020 8:38	0.04	0.0532	0	0
9/2/2020 8:39	0.006	0.0529	0	0
9/2/2020 8:40	0.051	0.0548	0	0
9/2/2020 8:41	0.014	0.0553	0	0
9/2/2020 8:42	0.013	0.0557	0	0
9/2/2020 8:43	0.012	0.0506	0	0
9/2/2020 8:44	0.004	0.0499	0	0
9/2/2020 8:45	0.005	0.0494	0	0
9/2/2020 8:46	0.021	0.0505	0	0
9/2/2020 8:47	0.012	0.0463	0	0
9/2/2020 8:48	0.029	0.0265	0	0
9/2/2020 8:49	0.009	0.0233	0	0
9/2/2020 8:50	0.056	0.0248	0	0
9/2/2020 8:51	0.033	0.0225	0	0
9/2/2020 8:52	0.033	0.0225	0	0
9/2/2020 8:53	0.08	0.0252	0	0
9/2/2020 8:54	0.052	0.0283	0	0
9/2/2020 8:55	0.039	0.0275	0	0
9/2/2020 8:56	0.035	0.0289	0	0
9/2/2020 8:57	0.018	0.0292	0	0
9/2/2020 8:58	0.013	0.0293	0	0
9/2/2020 8:59	0.005	0.0293	0	0

Former Coyne Textile
CAMP Station - CHA #3
Remedial Design Construction

Timestamp	Mass Concentration Total (mg/m3)	Dustrak TWA (mg/m3)	PID (ppm)	PID TWA (ppm)
9/2/2020 9:00	0.018	0.0302	0	0
9/2/2020 9:01	0.109	0.0361	0	0
9/2/2020 9:02	0.054	0.0389	0	0
9/2/2020 9:03	0.042	0.0397	0	0
9/2/2020 9:04	0.15	0.0491	0	0
9/2/2020 9:05	0.263	0.0629	0	0
9/2/2020 9:06	0.28	0.0794	0	0
9/2/2020 9:07	0.229	0.0925	0	0
9/2/2020 9:08	0.037	0.0896	0	0
9/2/2020 9:09	0.06	0.0901	0	0
9/2/2020 9:10	0.706	0.1346	0	0
9/2/2020 9:11	0.334	0.1545	0	0
9/2/2020 9:12	0.024	0.1549	0	0
9/2/2020 9:13	0.01	0.1547	0	0
9/2/2020 9:14	0.126	0.1628	0	0
9/2/2020 9:15	0.082	0.1671	0	0
9/2/2020 9:16	0.341	0.1825	0	0
9/2/2020 9:17	0.058	0.1828	0	0
9/2/2020 9:18	0.398	0.2065	0	0
9/2/2020 9:19	0.11	0.2039	0	0
9/2/2020 9:20	0.178	0.1982	0	0
9/2/2020 9:21	0.041	0.1823	0	0
9/2/2020 9:22	0.125	0.1753	0	0
9/2/2020 9:23	0.134	0.1818	0	0
9/2/2020 9:24	0.093	0.184	0	0
9/2/2020 9:25	0.164	0.1479	0	0
9/2/2020 9:26	0.55	0.1623	0	0
9/2/2020 9:27	0.875	0.219	0	0
9/2/2020 9:28	0.067	0.2228	0	0
9/2/2020 9:29	0.066	0.2188	0	0
9/2/2020 9:30	0.169	0.2246	0	0
9/2/2020 9:31	0.054	0.2055	0	0
9/2/2020 9:32	0.035	0.2039	0	0
9/2/2020 9:33	0.076	0.1825	0	0
9/2/2020 9:34	1.099	0.2484	0	0
9/2/2020 9:35	2.251	0.3866	0	0
9/2/2020 9:36	0.301	0.4039	0	0
9/2/2020 9:37	0.171	0.407	0	0
9/2/2020 9:38	0.13	0.4067	0	0
9/2/2020 9:39	0.326	0.4223	0	0
9/2/2020 9:40	2.227	0.5598	0	0
9/2/2020 9:41	0.061	0.5272	0	0
9/2/2020 9:42	0.041	0.4716	0	0

Former Coyne Textile
CAMP Station - CHA #3
Remedial Design Construction

Timestamp	Mass Concentration Total (mg/m3)	Dustrak TWA (mg/m3)	PID (ppm)	PID TWA (ppm)
9/2/2020 9:43	0.055	0.4708	0	0
9/2/2020 9:44	0.117	0.4742	0	0
9/2/2020 9:45	0.077	0.4681	0	0
9/2/2020 9:46	0.102	0.4713	0	0
9/2/2020 9:47	0.099	0.4755	0	0
9/2/2020 9:48	0.043	0.4733	0	0
9/2/2020 9:49	0.028	0.4019	0	0
9/2/2020 9:50	0.153	0.2621	0	0
9/2/2020 9:51	0.126	0.2504	0	0
9/2/2020 9:52	0.013	0.2399	0	0
9/2/2020 9:53	0.004	0.2315	0	0
9/2/2020 9:54	0.011	0.2105	0	0
9/2/2020 9:55	0.022	0.0635	0	0
9/2/2020 9:56	0.037	0.0619	0	0
9/2/2020 9:57	0.047	0.0623	0	0
9/2/2020 9:58	0.012	0.0594	0	0
9/2/2020 9:59	0.007	0.0521	0	0
9/2/2020 10:00	0.155	0.0573	0	0
9/2/2020 10:01	0.028	0.0523	0	0
9/2/2020 10:02	0.046	0.0488	0	0
9/2/2020 10:03	0.024	0.0475	0	0
9/2/2020 10:04	0.011	0.0464	0	0
9/2/2020 10:05	0.029	0.0381	0	0
9/2/2020 10:06	0.074	0.0347	0	0
9/2/2020 10:07	0.038	0.0363	0	0
9/2/2020 10:08	0.025	0.0377	0	0
9/2/2020 10:09	0.215	0.0513	0	0
9/2/2020 10:10	0.238	0.0657	0	0
9/2/2020 10:11	0.08	0.0686	0	0
9/2/2020 10:12	0.243	0.0817	0	0
9/2/2020 10:13	0.653	0.1244	0	0
9/2/2020 10:14	0.211	0.138	0	0
9/2/2020 10:15	0.084	0.1333	0	0
9/2/2020 10:16	0.039	0.134	0	0
9/2/2020 10:17	0.028	0.1328	0	0
9/2/2020 10:18	0.146	0.1409	0	0
9/2/2020 10:19	0.038	0.1427	0	0
9/2/2020 10:20	0.13	0.1495	0	0
9/2/2020 10:21	0.088	0.1504	0	0
9/2/2020 10:22	0.023	0.1494	0	0
9/2/2020 10:23	0.217	0.1622	0	0
9/2/2020 10:24	0.045	0.1509	0	0
9/2/2020 10:25	0.063	0.1392	0	0

Former Coyne Textile
CAMP Station - CHA #3
Remedial Design Construction

Timestamp	Mass Concentration Total (mg/m3)	Dustrak TWA (mg/m3)	PID (ppm)	PID TWA (ppm)
9/2/2020 10:26	0.088	0.1397	0	0
9/2/2020 10:27	0.05	0.1269	0	0
9/2/2020 10:28	0.042	0.0861	0	0
9/2/2020 10:29	0.03	0.0741	0	0
9/2/2020 10:30	0.207	0.0823	0	0
9/2/2020 10:31	0.042	0.0825	0	0
9/2/2020 10:32	0.305	0.1009	0	0
9/2/2020 10:33	0.11	0.0985	0	0
9/2/2020 10:34	0.261	0.1134	0	0
9/2/2020 10:35	0.101	0.1115	0	0
9/2/2020 10:36	0.016	0.1067	0	0
9/2/2020 10:37	0.012	0.1059	0	0
9/2/2020 10:38	0.189	0.1041	0	0
9/2/2020 10:39	0.014	0.102	0	0
9/2/2020 10:40	0.017	0.0989	0	0
9/2/2020 10:41	0.007	0.0935	0	0
9/2/2020 10:42	0.021	0.0916	0	0
9/2/2020 10:43	0.046	0.0919	0	0
9/2/2020 10:44	0.006	0.0903	0	0
9/2/2020 10:45	0.007	0.0769	0	0
9/2/2020 10:46	0.038	0.0767	0	0
9/2/2020 10:47	0.031	0.0584	0	0
9/2/2020 10:48	0.615	0.0921	0	0
9/2/2020 10:49	0.012	0.0755	0	0
9/2/2020 10:50	0.013	0.0696	0	0
9/2/2020 10:51	0.163	0.0794	0	0
9/2/2020 10:52	0.097	0.0851	0	0
9/2/2020 10:53	0.07	0.0771	0	0
9/2/2020 10:54	0.112	0.0837	0	0
9/2/2020 10:55	0.013	0.0834	0	0
9/2/2020 10:56	0.036	0.0853	0	0
9/2/2020 10:57	0.009	0.0845	0	0
9/2/2020 10:58	0.063	0.0857	0	0
9/2/2020 10:59	0.073	0.0901	0	0
9/2/2020 11:00	0.029	0.0916	0	0
9/2/2020 11:01	0.004	0.0893	0	0
9/2/2020 11:02	0.005	0.0876	0	0
9/2/2020 11:03	0.012	0.0474	0	0
9/2/2020 11:04	0.01	0.0473	0	0
9/2/2020 11:05	0.008	0.0469	0	0
9/2/2020 11:06	0.005	0.0364	0	0
9/2/2020 11:07	0.035	0.0323	0	0
9/2/2020 11:08	0.067	0.0321	0	0

Former Coyne Textile
CAMP Station - CHA #3
Remedial Design Construction

Timestamp	Mass Concentration Total (mg/m3)	Dustrak TWA (mg/m3)	PID (ppm)	PID TWA (ppm)
9/2/2020 11:09	0.23	0.0399	0	0
9/2/2020 11:10	0.072	0.0439	0	0
9/2/2020 11:11	0.053	0.045	0	0
9/2/2020 11:12	0.189	0.057	0	0
9/2/2020 11:13	0.023	0.0543	0	0
9/2/2020 11:14	0.178	0.0613	0	0
9/2/2020 11:15	0.178	0.0713	0	0
9/2/2020 11:16	0.082	0.0765	0	0
9/2/2020 11:17	0.115	0.0838	0	0
9/2/2020 11:18	0.111	0.0904	0	0
9/2/2020 11:19	0.237	0.1055	0	0
9/2/2020 11:20	0.077	0.1101	0	0
9/2/2020 11:21	0.02	0.1111	0	0
9/2/2020 11:22	0.035	0.1111	0	0
9/2/2020 11:23	0.028	0.1085	0	0
9/2/2020 11:24	0.013	0.0941	0	0
9/2/2020 11:25	0.021	0.0907	0	0
9/2/2020 11:26	0.007	0.0876	0	0
9/2/2020 11:27	0.125	0.0833	0	0
9/2/2020 11:28	0.058	0.0857	0	0
9/2/2020 11:29	0.039	0.0764	0	0
9/2/2020 11:30	0.005	0.0649	0	0
9/2/2020 11:31	0.003	0.0596	0	0
9/2/2020 11:32	0.024	0.0535	0	0
9/2/2020 11:33	0.022	0.0476	0	0
9/2/2020 11:34	0.004	0.0321	0	0
9/2/2020 11:35	0.009	0.0275	0	0
9/2/2020 11:36	0.007	0.0267	0	0
9/2/2020 11:37	0.006	0.0247	0	0
9/2/2020 11:38	0.007	0.0233	0	0
9/2/2020 11:39	0.033	0.0247	0	0
9/2/2020 11:40	0.02	0.0246	0	0
9/2/2020 11:41	0.018	0.0253	0	0
9/2/2020 11:42	0.013	0.0179	0	0
9/2/2020 11:43	0.183	0.0262	0	0
9/2/2020 11:44	0.164	0.0345	0	0
9/2/2020 11:45	0.066	0.0386	0	0
9/2/2020 11:46	0.285	0.0574	0	0
9/2/2020 11:47	0.12	0.0638	0	0
9/2/2020 11:48	0.016	0.0634	0	0
9/2/2020 11:49	0.015	0.0641	0	0
9/2/2020 11:50	0.009	0.0641	0	0
9/2/2020 11:51	0.022	0.0651	0	0

Former Coyne Textile
CAMP Station - CHA #3
Remedial Design Construction

Timestamp	Mass Concentration Total (mg/m3)	Dustrak TWA (mg/m3)	PID (ppm)	PID TWA (ppm)
9/2/2020 11:52	0.008	0.0653	0	0
9/2/2020 11:53	0.019	0.0661	0	0
9/2/2020 11:54	0.024	0.0655	0	0
9/2/2020 11:55	0.017	0.0653	0	0
9/2/2020 11:56	0.005	0.0644	0	0
9/2/2020 11:57	0.003	0.0637	0	0
9/2/2020 11:58	0.002	0.0517	0	0
9/2/2020 11:59	0.006	0.0411	0	0
9/2/2020 12:00	0.008	0.0373	0	0
9/2/2020 12:01	0.017	0.0194	0	0
9/2/2020 12:02	0.012	0.0122	0	0
9/2/2020 12:03	0.063	0.0153	0	0
9/2/2020 12:04	0.01	0.015	0	0
9/2/2020 12:05	0.05	0.0177	0	0
9/2/2020 12:06	0.042	0.0191	0	0
9/2/2020 12:07	0.048	0.0217	0	0
9/2/2020 12:08	0.021	0.0219	0	0
9/2/2020 12:09	0.009	0.0209	0	0
9/2/2020 12:10	0.01	0.0204	0	0
9/2/2020 12:11	0.055	0.0237	0	0
9/2/2020 12:12	0.016	0.0246	0	0
9/2/2020 12:13	0.011	0.0252	0	0
9/2/2020 12:14	0.019	0.0261	0	0
9/2/2020 12:15	0.01	0.0262	0	0
9/2/2020 12:16	0.009	0.0257	0	0
9/2/2020 12:17	0.008	0.0254	0	0
9/2/2020 12:18	0.006	0.0216	0	0
9/2/2020 12:19	0.002	0.0211	0	0
9/2/2020 12:20	0.02	0.0191	0	0
9/2/2020 12:21	0.095	0.0226	0	0
9/2/2020 12:22	0.042	0.0222	0	0
9/2/2020 12:23	0.007	0.0213	0	0
9/2/2020 12:24	0.005	0.021	0	0
9/2/2020 12:25	0.001	0.0204	0	0
9/2/2020 12:26	0.001	0.0168	0	0
9/2/2020 12:27	0.019	0.017	0	0
9/2/2020 12:28	0.004	0.0165	0	0
9/2/2020 12:29	0.002	0.0154	0	0
9/2/2020 12:30	0.008	0.0153	0	0
9/2/2020 12:31	0.001	0.0147	0	0
9/2/2020 12:32	0.002	0.0143	0	0
9/2/2020 12:33	0.004	0.0142	0	0
9/2/2020 12:34	0.001	0.0141	0	0

Former Coyne Textile
CAMP Station - CHA #3
Remedial Design Construction

Timestamp	Mass Concentration Total (mg/m3)	Dustrak TWA (mg/m3)	PID (ppm)	PID TWA (ppm)
9/2/2020 12:35	0.001	0.0129	0	0
9/2/2020 12:36	0.001	0.0066	0	0
9/2/2020 12:37	0	0.0038	0	0
9/2/2020 12:38	0	0.0033	0	0
9/2/2020 12:39	0	0.003	0	0
9/2/2020 12:40	0	0.0029	0	0
9/2/2020 12:41	0	0.0029	0	0
9/2/2020 12:42	0.001	0.0017	0	0
9/2/2020 12:43	0	0.0014	0	0
9/2/2020 12:44	0.001	0.0013	0	0
9/2/2020 12:45	0.001	0.0009	0	0
9/2/2020 12:46	0	0.0008	0	0
9/2/2020 12:47	0.001	0.0007	0	0
9/2/2020 12:48	0.002	0.0006	0	0
9/2/2020 12:49	0.044	0.0035	0	0
9/2/2020 12:50	0.108	0.0106	0	0
9/2/2020 12:51	0.011	0.0113	0	0
9/2/2020 12:52	0.021	0.0127	0	0
9/2/2020 12:53	0.018	0.0139	0	0
9/2/2020 12:54	0.087	0.0197	0	0
9/2/2020 12:55	0.012	0.0205	0	0
9/2/2020 12:56	0.007	0.0209	0	0
9/2/2020 12:57	0.022	0.0223	0	0
9/2/2020 12:58	0.025	0.024	0	0
9/2/2020 12:59	0.005	0.0243	0	0
9/2/2020 13:00	0.001	0.0243	0	0
9/2/2020 13:01	0.003	0.0245	0	0
9/2/2020 13:02	0.005	0.0247	0	0
9/2/2020 13:03	0.006	0.025	0	0
9/2/2020 13:04	0.033	0.0243	0	0
9/2/2020 13:05	0.002	0.0172	0	0
9/2/2020 13:06	0.001	0.0165	0	0
9/2/2020 13:07	0.003	0.0153	0	0
9/2/2020 13:08	0.002	0.0143	0	0
9/2/2020 13:09	0.016	0.0095	0	0
9/2/2020 13:10	0.003	0.0089	0	0
9/2/2020 13:11	0.005	0.0088	0	0
9/2/2020 13:12	0.007	0.0078	0	0
9/2/2020 13:13	0.009	0.0067	0	0
9/2/2020 13:14	0.003	0.0066	0	0
9/2/2020 13:15	0.023	0.0081	0	0
9/2/2020 13:16	0.002	0.008	0	0
9/2/2020 13:17	0.004	0.0079	0	0

Former Coyne Textile
CAMP Station - CHA #3
Remedial Design Construction

Timestamp	Mass Concentration Total (mg/m3)	Dustrak TWA (mg/m3)	PID (ppm)	PID TWA (ppm)
9/2/2020 13:18	0.012	0.0083	0	0
9/2/2020 13:19	0.008	0.0067	0	0
9/2/2020 13:20	0.018	0.0077	0	0
9/2/2020 13:21	0.006	0.0081	0	0
9/2/2020 13:22	0.002	0.008	0	0
9/2/2020 13:23	0.031	0.0099	0	0
9/2/2020 13:24	0.007	0.0093	0	0
9/2/2020 13:25	0.012	0.0099	0	0
9/2/2020 13:26	0.006	0.01	0	0
9/2/2020 13:27	0.005	0.0099	0	0
9/2/2020 13:28	0.002	0.0094	0	0
9/2/2020 13:29	0.008	0.0097	0	0
9/2/2020 13:30	0.015	0.0092	0	0
9/2/2020 13:31	0.006	0.0095	0	0
9/2/2020 13:32	0.002	0.0093	0	0
9/2/2020 13:33	0.006	0.0089	0	0
9/2/2020 13:34	0.001	0.0085	0	0
9/2/2020 13:35	0.009	0.0079	0	0
9/2/2020 13:36	0.001	0.0075	0	0
9/2/2020 13:37	0.04	0.0101	0	0
9/2/2020 13:38	0.034	0.0103	0	0
9/2/2020 13:39	0.11	0.0171	0	0
9/2/2020 13:40	0.032	0.0185	0	0
9/2/2020 13:41	0.008	0.0186	0	0
9/2/2020 13:42	0.019	0.0195	0	0
9/2/2020 13:43	0.046	0.0225	0	0
9/2/2020 13:44	0.045	0.0249	0	0
9/2/2020 13:45	0.005	0.0243	0	0
9/2/2020 13:46	0.022	0.0253	0	0
9/2/2020 13:47	0.018	0.0264	0	0
9/2/2020 13:48	0.004	0.0263	0	0
9/2/2020 13:49	0.016	0.0273	0	0
9/2/2020 13:50	0.004	0.0269	0	0
9/2/2020 13:51	0.004	0.0271	0	0
9/2/2020 13:52	0.001	0.0245	0	0
9/2/2020 13:53	0	0.0223	0	0
9/2/2020 13:54	0.002	0.0151	0	0
9/2/2020 13:55	0.002	0.0131	0	0
9/2/2020 13:56	0	0.0125	0	0
9/2/2020 13:57	0.019	0.0125	0	0
9/2/2020 13:58	0.014	0.0104	0	0
9/2/2020 13:59	0.003	0.0076	0	0
9/2/2020 14:00	0.006	0.0077	0	0

Former Coyne Textile
CAMP Station - CHA #3
Remedial Design Construction

Timestamp	Mass Concentration Total (mg/m3)	Dustrak TWA (mg/m3)	PID (ppm)	PID TWA (ppm)
9/2/2020 14:01	0.003	0.0064	0	0
9/2/2020 14:02	0.001	0.0053	0	0
9/2/2020 14:03	0.002	0.0051	0	0
9/2/2020 14:04	0.004	0.0043	0	0
9/2/2020 14:05	0.005	0.0044	0	0
9/2/2020 14:06	0.331	0.0262	0	0
9/2/2020 14:07	0.026	0.0279	0	0
9/2/2020 14:08	0.043	0.0307	0	0
9/2/2020 14:09	0.036	0.033	0	0
9/2/2020 14:10	0.015	0.0339	0	0
9/2/2020 14:11	0.01	0.0345	0	0
9/2/2020 14:12	0.009	0.0339	0	0
9/2/2020 14:13	0.024	0.0345	0	0
9/2/2020 14:14	0.005	0.0347	0	0
9/2/2020 14:15	0.041	0.037	0	0
9/2/2020 14:16	0.012	0.0376	0	0
9/2/2020 14:17	0.015	0.0385	0	0
9/2/2020 14:18	0.008	0.0389	0	0
9/2/2020 14:19	0.007	0.0391	0	0
9/2/2020 14:20	0.015	0.0398	0	0
9/2/2020 14:21	0.007	0.0182	0	0
9/2/2020 14:22	0.004	0.0167	0	0
9/2/2020 14:23	0.008	0.0144	0	0
9/2/2020 14:24	0.003	0.0122	0	0
9/2/2020 14:25	0.006	0.0116	0	0
9/2/2020 14:26	0.009	0.0115	0	0
9/2/2020 14:27	0.005	0.0113	0	0
9/2/2020 14:28	0.004	0.0099	0	0
9/2/2020 14:29	0.006	0.01	0	0
9/2/2020 14:30	0.006	0.0077	0	0
9/2/2020 14:31	0.037	0.0093	0	0
9/2/2020 14:32	0.018	0.0095	0	0
9/2/2020 14:33	0.014	0.0099	0	0
9/2/2020 14:34	0.007	0.0099	0	0
9/2/2020 14:35	0.014	0.0099	0	0
9/2/2020 14:36	0.021	0.0108	0	0
9/2/2020 14:37	0.05	0.0139	0	0
9/2/2020 14:38	0.121	0.0214	0	0
9/2/2020 14:39	0.053	0.0247	0	0
9/2/2020 14:40	0.039	0.0269	0	0
9/2/2020 14:41	0.015	0.0273	0	0
9/2/2020 14:42	0.124	0.0353	0	0
9/2/2020 14:43	0.057	0.0388	0	0

Former Coyne Textile
CAMP Station - CHA #3
Remedial Design Construction

Timestamp	Mass Concentration Total (mg/m3)	Dustrak TWA (mg/m3)	PID (ppm)	PID TWA (ppm)
9/2/2020 14:44	0.016	0.0395	0	0
9/2/2020 14:45	0.019	0.0403	0	0
9/2/2020 14:46	0.017	0.039	0	0
9/2/2020 14:47	0.074	0.0427	0	0
9/2/2020 14:48	0.013	0.0427	0	0
9/2/2020 14:49	0.022	0.0437	0	0
9/2/2020 14:50	0.012	0.0435	0	0
9/2/2020 14:51	0.005	0.0425	0	0
9/2/2020 14:52	0.008	0.0397	0	0
9/2/2020 14:53	0.005	0.0319	0	0
9/2/2020 14:54	0.006	0.0288	0	0
9/2/2020 14:55	0.213	0.0404	0	0
9/2/2020 14:56	0.016	0.0405	0	0
9/2/2020 14:57	0.018	0.0334	0	0
9/2/2020 14:58	0.021	0.031	0	0
9/2/2020 14:59	0.015	0.0309	0	0
9/2/2020 15:00	0.012	0.0305	0	0
9/2/2020 15:01	0.009	0.0299	0	0
9/2/2020 15:02	0.007	0.0255	0	0
9/2/2020 15:03	0.013	0.0255	0	0
9/2/2020 15:04	0.01	0.0247	0	0
9/2/2020 15:05	0.017	0.025	0	0
9/2/2020 15:06	0.014	0.0256	0	0
9/2/2020 15:07	0.032	0.0272	0	0
9/2/2020 15:08	0.021	0.0283	0	0
9/2/2020 15:09	0.102	0.0347	0	0
9/2/2020 15:10	0.071	0.0252	0	0
9/2/2020 15:11	0.103	0.031	0	0
9/2/2020 15:12	0.139	0.0391	0	0
9/2/2020 15:13	0.041	0.0404	0	0
9/2/2020 15:14	0.033	0.0416	0	0
9/2/2020 15:15	0.038	0.0433	0	0
9/2/2020 15:16	0.032	0.0449	0	0
9/2/2020 15:17	0.015	0.0454	0	0
9/2/2020 15:18	0.019	0.0458	0	0
9/2/2020 15:19	0.016	0.0462	0	0
9/2/2020 15:20	0.013	0.0459	0	0
9/2/2020 15:21	0.01	0.0457	0	0
9/2/2020 15:22	0.016	0.0446	0	0
9/2/2020 15:23	0.023	0.0447	0	0
9/2/2020 15:24	0.045	0.0409	0	0
9/2/2020 15:25	0.071	0.0409	0	0
9/2/2020 15:26	0.02	0.0354	0	0

Former Coyne Textile
CAMP Station - CHA #3
Remedial Design Construction

Timestamp	Mass Concentration Total (mg/m3)	Dustrak TWA (mg/m3)	PID (ppm)	PID TWA (ppm)
9/2/2020 15:27	0.015	0.0271	0	0
9/2/2020 15:28	0.012	0.0252	0	0
9/2/2020 15:29	0.01	0.0237	0	0
9/2/2020 15:30	0.011	0.0219	0	0
9/2/2020 15:31	0.01	0.0204	0	0
9/2/2020 15:32	0.007	0.0199	0	0
9/2/2020 15:33	0.008	0.0191	0	0
9/2/2020 15:34	0.007	0.0185	0	0
9/2/2020 15:35	0.016	0.0187	0	0
9/2/2020 15:36	0.009	0.0187	0	0
9/2/2020 15:37	0.014	0.0185	0	0
9/2/2020 15:38	0.071	0.0217	0	0
9/2/2020 15:39	0.015	0.0197	0	0
9/2/2020 15:40	0.03	0.017	0	0
9/2/2020 15:41	0.008	0.0162	0	0
9/2/2020 15:42	0.007	0.0157	0	0
9/2/2020 15:43	0.006	0.0153	0	0
9/2/2020 15:44	0.006	0.015	0	0
9/2/2020 15:45	0.007	0.0147	0	0
9/2/2020 15:46	0.006	0.0145	0	0
9/2/2020 15:47	0.065	0.0183	0	0
9/2/2020 15:48	0.013	0.0187	0	0
9/2/2020 15:49	0.007	0.0187	0	0
9/2/2020 15:50	0.019	0.0189	0	0
9/2/2020 15:51	0.022	0.0197	0	0
9/2/2020 15:52	0.009	0.0194	0	0
9/2/2020 15:53	0.013	0.0155	0	0
9/2/2020 15:54	0.016	0.0156	0	0
9/2/2020 15:55	0.007	0.0141	0	0
9/2/2020 15:56	0.012	0.0143	0	0
9/2/2020 15:57	0.012	0.0147	0	0
9/2/2020 15:58	0.008	0.0148	0	0
9/2/2020 15:59	0.025	0.0161	0	0
9/2/2020 16:00	0.036	0.018	0	0
9/2/2020 16:01	0.006	0.018	0	0
9/2/2020 16:02	0.008	0.0142	0	0
9/2/2020 16:03	0.013	0.0142	0	0
9/2/2020 16:04	0.014	0.0147	0	0
9/2/2020 16:05	0.025	0.0151	0	0
9/2/2020 16:06	0.019	0.0149	0	0
9/2/2020 16:07	0.009	0.0149	0	0
9/2/2020 16:08	0.009	0.0146	0	0
9/2/2020 16:09	0.008	0.0141	0	0

Former Coyne Textile
CAMP Station - CHA #3
Remedial Design Construction

Timestamp	Mass Concentration Total (mg/m3)	Dustrak TWA (mg/m3)	PID (ppm)	PID TWA (ppm)
9/2/2020 16:10	0.007	0.0141	0	0
9/2/2020 16:11	0.006	0.0137	0	0
9/2/2020 16:12	0.012	0.0137	0	0
9/2/2020 16:13	0.007	0.0136	0	0
9/2/2020 16:14	0.006	0.0123	0	0
9/2/2020 16:15	0.006	0.0103	0	0
9/2/2020 16:16	0.014	0.0109	0	0
9/2/2020 16:17	0.01	0.011	0	0
9/2/2020 16:18	0.006	0.0105	0	0
9/2/2020 16:19	0.008	0.0101	0	0
9/2/2020 16:20	0.008	0.009	0	0
9/2/2020 16:21	0.031	0.0098	0	0
9/2/2020 16:22	0.006	0.0096	0	0
9/2/2020 16:23	0.007	0.0095	0	0
9/2/2020 16:24	0.008	0.0095	0	0
9/2/2020 16:25	0.026	0.0107	0	0
9/2/2020 16:26	0.01	0.011	0	0
9/2/2020 16:27	0.006	0.0106	0	0
9/2/2020 16:28	0.006	0.0105	0	0
9/2/2020 16:29	0.009	0.0107	0	0
9/2/2020 16:30	0.008	0.0109	0	0
9/2/2020 16:31	0.009	0.0105	0	0
9/2/2020 16:32	0.017	0.011	0	0
9/2/2020 16:33	0.012	0.0114	0	0
9/2/2020 16:34	0.008	0.0114	0	0
9/2/2020 16:35	0.007	0.0113	0	0
9/2/2020 16:36	0.023	0.0108	0	0
9/2/2020 16:37	0.011	0.0111	0	0
9/2/2020 16:38	0.03	0.0127	0	0
9/2/2020 16:39	0.011	0.0129	0	0
9/2/2020 16:40	0.013	0.012	0	0
9/2/2020 16:41	0.031	0.0134	0	0
9/2/2020 16:42	0.009	0.0136	0	0
9/2/2020 16:43	0.012	0.014	0	0
9/2/2020 16:44	0.009	0.014	0	0
9/2/2020 16:45	0.007	0.0139	0	0
9/2/2020 16:46	0.006	0.0137	0	0
9/2/2020 16:47	0.007	0.0131	0	0
9/2/2020 16:48	0.007	0.0127	0	0
9/2/2020 16:49	0.007	0.0127	0	0
9/2/2020 16:50	0.153	0.0224	0	0
9/2/2020 16:51	0.008	0.0214	0	0
9/2/2020 16:52	0.009	0.0213	0	0

Former Coyne Textile
CAMP Station - CHA #3
Remedial Design Construction

Timestamp	Mass Concentration Total (mg/m3)	Dustrak TWA (mg/m3)	PID (ppm)	PID TWA (ppm)
9/2/2020 16:53	0.011	0.02	0	0
9/2/2020 16:54	0.014	0.0202	0	0
9/2/2020 16:55	0.009	0.0199	0	0
9/2/2020 16:56	0.011	0.0186	0	0
9/2/2020 16:57	0.037	0.0205	0	0
9/2/2020 16:58	0.012	0.0205	0	0
9/2/2020 16:59	0.028	0.0217	0	0
9/2/2020 17:00	0.025	0.0229	0	0
9/2/2020 17:01	0.011	0.0233	0	0
9/2/2020 17:02	0.007	0.0233	0	0
9/2/2020 17:03	0.011	0.0235	0	0
9/2/2020 17:04	0.018	0.0243	0	0
9/2/2020 17:05	0.019	0.0153	0	0
9/2/2020 17:06	0.009	0.0154	0	0
9/2/2020 17:07	0.074	0.0197	0	0
9/2/2020 17:08	0.074	0.0239	0	0
9/2/2020 17:09	0.201	0.0364	0	0
9/2/2020 17:10	0.082	0.0413	0	0
9/2/2020 17:11	0.011	0.0413	0	0
9/2/2020 17:12	0.013	0.0397	0	0
9/2/2020 17:13	0.022	0.0403	0	0
9/2/2020 17:14	0.012	0.0393	0	0
9/2/2020 17:15	0.013	0.0385	0	0
9/3/2020 6:36	0.02	0.02	0	0
9/3/2020 6:37	0.02	0.02	0	0
9/3/2020 6:38	0.019	0.0197	0	0
9/3/2020 6:39	0.02	0.0198	0	0
9/3/2020 6:40	0.02	0.0198	0	0
9/3/2020 6:41	0.02	0.0198	0	0
9/3/2020 6:42	0.019	0.0197	0	0
9/3/2020 6:43	0.02	0.0198	0	0
9/3/2020 6:44	0.019	0.0197	0	0
9/3/2020 6:45	0.019	0.0196	0	0
9/3/2020 6:46	0.019	0.0195	0	0
9/3/2020 6:47	0.018	0.0194	0	0
9/3/2020 6:48	0.018	0.0193	0	0
9/3/2020 6:49	0.019	0.0193	0	0
9/3/2020 6:50	0.018	0.0192	0	0
9/3/2020 6:51	0.019	0.0191	0	0
9/3/2020 6:52	0.019	0.0191	0	0
9/3/2020 6:53	0.018	0.019	0	0
9/3/2020 6:54	0.019	0.0189	0	0
9/3/2020 6:55	0.018	0.0188	0	0

Former Coyne Textile
CAMP Station - CHA #3
Remedial Design Construction

Timestamp	Mass Concentration Total (mg/m3)	Dustrak TWA (mg/m3)	PID (ppm)	PID TWA (ppm)
9/3/2020 6:56	0.018	0.0187	0	0
9/3/2020 6:57	0.018	0.0186	0	0
9/3/2020 6:58	0.019	0.0185	0	0
9/3/2020 6:59	0.018	0.0185	0	0
9/3/2020 7:00	0.018	0.0184	0	0
9/3/2020 7:01	0.018	0.0183	0	0
9/3/2020 7:02	0.019	0.0184	0	0
9/3/2020 7:03	0.018	0.0184	0	0
9/3/2020 7:04	0.022	0.0186	0	0
9/3/2020 7:05	0.022	0.0189	0	0
9/3/2020 7:06	0.029	0.0195	0	0
9/3/2020 7:07	0.047	0.0214	0	0
9/3/2020 7:08	0.022	0.0217	0	0
9/3/2020 7:09	0.037	0.0229	0	0
9/3/2020 7:10	0.021	0.0231	0	0
9/3/2020 7:11	0.021	0.0233	0	0
9/3/2020 7:12	0.019	0.0233	0	0
9/3/2020 7:13	0.019	0.0233	0	0
9/3/2020 7:14	0.019	0.0234	0	0
9/3/2020 7:15	0.019	0.0235	0	0
9/3/2020 7:16	0.019	0.0235	0	0
9/3/2020 7:17	0.018	0.0235	0	0
9/3/2020 7:18	0.018	0.0235	0	0
9/3/2020 7:19	0.018	0.0232	0	0
9/3/2020 7:20	0.019	0.023	0	0
9/3/2020 7:21	0.033	0.0233	0	0
9/3/2020 7:22	0.02	0.0215	0	0
9/3/2020 7:23	0.02	0.0213	0	0
9/3/2020 7:24	0.019	0.0201	0	0
9/3/2020 7:25	0.021	0.0201	0	0
9/3/2020 7:26	0.019	0.02	0	0
9/3/2020 7:27	0.019	0.02	0	0
9/3/2020 7:28	0.019	0.02	0	0
9/3/2020 7:29	0.02	0.0201	0	0
9/3/2020 7:30	0.021	0.0202	0	0
9/3/2020 7:31	0.021	0.0203	0	0
9/3/2020 7:32	0.022	0.0206	0	0
9/3/2020 7:33	0.019	0.0207	0	0
9/3/2020 7:34	0.019	0.0207	0	0
9/3/2020 7:35	0.019	0.0207	0	0
9/3/2020 7:36	0.019	0.0198	0	0
9/3/2020 7:37	0.02	0.0198	0	0
9/3/2020 7:38	0.02	0.0198	0	0

Former Coyne Textile
CAMP Station - CHA #3
Remedial Design Construction

Timestamp	Mass Concentration Total (mg/m3)	Dustrak TWA (mg/m3)	PID (ppm)	PID TWA (ppm)
9/3/2020 7:39	0.021	0.0199	0	0
9/3/2020 7:40	0.022	0.02	0	0
9/3/2020 7:41	0.021	0.0201	0	0
9/3/2020 7:42	0.02	0.0202	0	0
9/3/2020 7:43	0.019	0.0202	0	0
9/3/2020 7:44	0.018	0.0201	0	0
9/3/2020 7:45	0.019	0.0199	0	0
9/3/2020 7:46	0.019	0.0198	0	0
9/3/2020 7:47	0.018	0.0195	0	0
9/3/2020 7:48	0.021	0.0197	0	0
9/3/2020 7:49	0.02	0.0197	0	0
9/3/2020 7:50	0.02	0.0198	0	0
9/3/2020 7:51	0.019	0.0198	0	0
9/3/2020 7:52	0.019	0.0197	0	0
9/3/2020 7:53	0.019	0.0197	0	0
9/3/2020 7:54	0.02	0.0196	0	0
9/3/2020 7:55	0.019	0.0194	0	0
9/3/2020 7:56	0.019	0.0193	0	0
9/3/2020 7:57	0.019	0.0192	0	0
9/3/2020 7:58	0.019	0.0192	0	0
9/3/2020 7:59	0.018	0.0192	0	0
9/3/2020 8:00	0.018	0.0191	0	0
9/3/2020 8:01	0.018	0.0191	0	0
9/3/2020 8:02	0.017	0.019	0	0
9/3/2020 8:03	0.018	0.0188	0	0
9/3/2020 8:04	0.017	0.0186	0	0
9/3/2020 8:05	0.017	0.0184	0	0
9/3/2020 8:06	0.017	0.0183	0	0
9/3/2020 8:07	0.017	0.0181	0	0
9/3/2020 8:08	0.016	0.0179	0	0
9/3/2020 8:09	0.017	0.0177	0	0
9/3/2020 8:10	0.016	0.0175	0	0
9/3/2020 8:11	0.017	0.0174	0	0
9/3/2020 8:12	0.017	0.0173	0	0
9/3/2020 8:13	0.018	0.0172	0	0
9/3/2020 8:14	0.016	0.0171	0	0
9/3/2020 8:15	0.017	0.017	0	0
9/3/2020 8:16	0.017	0.0169	0	0
9/3/2020 8:17	0.016	0.0169	0	0
9/3/2020 8:18	0.016	0.0167	0	0
9/3/2020 8:19	0.024	0.0172	0	0
9/3/2020 8:20	0.017	0.0172	0	0
9/3/2020 8:21	0.016	0.0171	0	0

Former Coyne Textile
CAMP Station - CHA #3
Remedial Design Construction

Timestamp	Mass Concentration Total (mg/m3)	Dustrak TWA (mg/m3)	PID (ppm)	PID TWA (ppm)
9/3/2020 8:22	0.018	0.0172	0	0
9/3/2020 8:23	0.016	0.0172	0	0
9/3/2020 8:24	0.019	0.0173	0	0
9/3/2020 8:25	0.016	0.0173	0	0
9/3/2020 8:26	0.016	0.0173	0	0
9/3/2020 8:27	0.018	0.0173	0	0
9/3/2020 8:28	0.02	0.0175	0	0
9/3/2020 8:29	0.017	0.0175	0	0
9/3/2020 8:30	0.017	0.0175	0	0
9/3/2020 8:31	0.016	0.0175	0	0
9/3/2020 8:32	0.016	0.0175	0	0
9/3/2020 8:33	0.016	0.0175	0	0
9/3/2020 8:34	0.022	0.0173	0	0
9/3/2020 8:35	0.018	0.0174	0	0
9/3/2020 8:36	0.015	0.0173	0	0
9/3/2020 8:37	0.025	0.0178	0	0
9/3/2020 8:38	0.028	0.0186	0	0
9/3/2020 8:39	0.024	0.0189	0	0
9/3/2020 8:40	0.017	0.019	0	0
9/3/2020 8:41	0.017	0.0191	0	0
9/3/2020 8:42	0.017	0.019	0	0
9/3/2020 8:43	0.017	0.0188	0	0
9/3/2020 8:44	0.016	0.0187	0	0
9/3/2020 8:45	0.016	0.0187	0	0
9/3/2020 8:46	0.015	0.0186	0	0
9/3/2020 8:47	0.017	0.0187	0	0
9/3/2020 8:48	0.022	0.0191	0	0
9/3/2020 8:49	0.019	0.0189	0	0
9/3/2020 8:50	0.016	0.0187	0	0
9/3/2020 8:51	0.015	0.0187	0	0
9/3/2020 8:52	0.015	0.0181	0	0
9/3/2020 8:53	0.014	0.0171	0	0
9/3/2020 8:54	0.013	0.0164	0	0
9/3/2020 8:55	0.015	0.0163	0	0
9/3/2020 8:56	0.014	0.0161	0	0
9/3/2020 8:57	0.014	0.0159	0	0
9/3/2020 8:58	0.017	0.0159	0	0
9/3/2020 8:59	0.029	0.0167	0	0
9/3/2020 9:00	0.019	0.0169	0	0
9/3/2020 9:01	0.026	0.0177	0	0
9/3/2020 9:02	0.03	0.0185	0	0
9/3/2020 9:03	0.033	0.0193	0	0
9/3/2020 9:04	0.014	0.0189	0	0

Former Coyne Textile
CAMP Station - CHA #3
Remedial Design Construction

Timestamp	Mass Concentration Total (mg/m3)	Dustrak TWA (mg/m3)	PID (ppm)	PID TWA (ppm)
9/3/2020 9:05	0.014	0.0188	0	0
9/3/2020 9:06	0.017	0.0189	0	0
9/3/2020 9:07	0.018	0.0191	0	0
9/3/2020 9:08	0.014	0.0191	0	0
9/3/2020 9:09	0.013	0.0191	0	0
9/3/2020 9:10	0.015	0.0191	0	0
9/3/2020 9:11	0.015	0.0192	0	0
9/3/2020 9:12	0.03	0.0203	0	0
9/3/2020 9:13	0.018	0.0203	0	0
9/3/2020 9:14	0.013	0.0193	0	0
9/3/2020 9:15	0.014	0.0189	0	0
9/3/2020 9:16	0.014	0.0181	0	0
9/3/2020 9:17	0.014	0.0171	0	0
9/3/2020 9:18	0.016	0.0159	0	0
9/3/2020 9:19	0.013	0.0159	0	0
9/3/2020 9:20	0.021	0.0163	0	0
9/3/2020 9:21	0.028	0.0171	0	0
9/3/2020 9:22	0.018	0.0171	0	0
9/3/2020 9:23	0.038	0.0187	0	0
9/3/2020 9:24	0.025	0.0195	0	0
9/3/2020 9:25	0.02	0.0198	0	0
9/3/2020 9:26	0.02	0.0201	0	0
9/3/2020 9:27	0.015	0.0191	0	0
9/3/2020 9:28	0.018	0.0191	0	0
9/3/2020 9:29	0.014	0.0192	0	0
9/3/2020 9:30	0.019	0.0195	0	0
9/3/2020 9:31	0.015	0.0196	0	0
9/3/2020 9:32	0.016	0.0197	0	0
9/3/2020 9:33	0.027	0.0205	0	0
9/3/2020 9:34	0.031	0.0217	0	0
9/3/2020 9:35	0.043	0.0231	0	0
9/3/2020 9:36	0.017	0.0224	0	0
9/3/2020 9:37	0.013	0.0221	0	0
9/3/2020 9:38	0.014	0.0205	0	0
9/3/2020 9:39	0.016	0.0199	0	0
9/3/2020 9:40	0.015	0.0195	0	0
9/3/2020 9:41	0.015	0.0192	0	0
9/3/2020 9:42	0.014	0.0191	0	0
9/3/2020 9:43	0.013	0.0188	0	0
9/3/2020 9:44	0.013	0.0187	0	0
9/3/2020 9:45	0.021	0.0189	0	0
9/3/2020 9:46	0.014	0.0188	0	0
9/3/2020 9:47	0.016	0.0188	0	0

Former Coyne Textile
CAMP Station - CHA #3
Remedial Design Construction

Timestamp	Mass Concentration Total (mg/m3)	Dustrak TWA (mg/m3)	PID (ppm)	PID TWA (ppm)
9/3/2020 9:48	0.026	0.0187	0	0
9/3/2020 9:49	0.02	0.018	0	0
9/3/2020 9:50	0.018	0.0163	0	0
9/3/2020 9:51	0.014	0.0161	0	0
9/3/2020 9:52	0.014	0.0162	0	0
9/3/2020 9:53	0.017	0.0164	0	0
9/3/2020 9:54	0.015	0.0163	0	0
9/3/2020 9:55	0.013	0.0162	0	0
9/3/2020 9:56	0.011	0.0159	0	0
9/3/2020 9:57	0.014	0.0159	0	0
9/3/2020 9:58	0.013	0.0159	0	0
9/3/2020 9:59	0.018	0.0163	0	0
9/3/2020 10:00	0.014	0.0158	0	0
9/3/2020 10:01	0.014	0.0158	0	0
9/3/2020 10:02	0.017	0.0159	0	0
9/3/2020 10:03	0.018	0.0153	0	0
9/3/2020 10:04	0.013	0.0149	0	0
9/3/2020 10:05	0.016	0.0147	0	0
9/3/2020 10:06	0.023	0.0153	0	0
9/3/2020 10:07	0.018	0.0156	0	0
9/3/2020 10:08	0.015	0.0155	0	0
9/3/2020 10:09	0.019	0.0157	0	0
9/3/2020 10:10	0.016	0.0159	0	0
9/3/2020 10:11	0.015	0.0162	0	0
9/3/2020 10:12	0.022	0.0167	0	0
9/3/2020 10:13	0.018	0.0171	0	0
9/3/2020 10:14	0.013	0.0167	0	0
9/3/2020 10:15	0.024	0.0174	0	0
9/3/2020 10:16	0.022	0.0179	0	0
9/3/2020 10:17	0.016	0.0179	0	0
9/3/2020 10:18	0.012	0.0175	0	0
9/3/2020 10:19	0.011	0.0173	0	0
9/3/2020 10:20	0.012	0.0171	0	0
9/3/2020 10:21	0.01	0.0162	0	0
9/3/2020 10:22	0.013	0.0159	0	0
9/3/2020 10:23	0.011	0.0156	0	0
9/3/2020 10:24	0.01	0.015	0	0
9/3/2020 10:25	0.01	0.0146	0	0
9/3/2020 10:26	0.011	0.0143	0	0
9/3/2020 10:27	0.011	0.0136	0	0
9/3/2020 10:28	0.011	0.0131	0	0
9/3/2020 10:29	0.01	0.0129	0	0
9/3/2020 10:30	0.011	0.0121	0	0

Former Coyne Textile
CAMP Station - CHA #3
Remedial Design Construction

Timestamp	Mass Concentration Total (mg/m3)	Dustrak TWA (mg/m3)	PID (ppm)	PID TWA (ppm)
9/3/2020 10:31	0.01	0.0113	0	0
9/3/2020 10:32	0.014	0.0111	0	0
9/3/2020 10:33	0.015	0.0113	0	0
9/3/2020 10:34	0.01	0.0113	0	0
9/3/2020 10:35	0.019	0.0117	0	0
9/3/2020 10:36	0.017	0.0122	0	0
9/3/2020 10:37	0.012	0.0121	0	0
9/3/2020 10:38	0.016	0.0125	0	0
9/3/2020 10:39	0.018	0.013	0	0
9/3/2020 10:40	0.012	0.0131	0	0
9/3/2020 10:41	0.016	0.0135	0	0
9/3/2020 10:42	0.01	0.0134	0	0
9/3/2020 10:43	0.013	0.0135	0	0
9/3/2020 10:44	0.02	0.0142	0	0
9/3/2020 10:45	0.011	0.0142	0	0
9/3/2020 10:46	0.011	0.0143	0	0
9/3/2020 10:47	0.01	0.014	0	0
9/3/2020 10:48	0.017	0.0141	0	0
9/3/2020 10:49	0.01	0.0141	0	0
9/3/2020 10:50	0.027	0.0147	0	0
9/3/2020 10:51	0.012	0.0143	0	0
9/3/2020 10:52	0.015	0.0145	0	0
9/3/2020 10:53	0.01	0.0141	0	0
9/3/2020 10:54	0.01	0.0136	0	0
9/3/2020 10:55	0.009	0.0134	0	0
9/3/2020 10:56	0.01	0.013	0	0
9/3/2020 10:57	0.009	0.0129	0	0
9/3/2020 10:58	0.009	0.0127	0	0
9/3/2020 10:59	0.008	0.0119	0	0
9/3/2020 11:00	0.009	0.0117	0	0
9/3/2020 11:01	0.009	0.0116	0	0
9/3/2020 11:02	0.009	0.0115	0	0
9/3/2020 11:03	0.009	0.011	0	0
9/3/2020 11:04	0.009	0.0109	0	0
9/3/2020 11:05	0.008	0.0097	0	0
9/3/2020 11:06	0.008	0.0094	0	0
9/3/2020 11:07	0.009	0.009	0	0
9/3/2020 11:08	0.01	0.009	0	0
9/3/2020 11:09	0.009	0.0089	0	0
9/3/2020 11:10	0.009	0.0089	0	0
9/3/2020 11:11	0.008	0.0088	0	0
9/3/2020 11:12	0.009	0.0088	0	0
9/3/2020 11:13	0.009	0.0088	0	0

Former Coyne Textile
CAMP Station - CHA #3
Remedial Design Construction

Timestamp	Mass Concentration Total (mg/m3)	Dustrak TWA (mg/m3)	PID (ppm)	PID TWA (ppm)
9/3/2020 11:14	0.008	0.0088	0	0
9/3/2020 11:15	0.009	0.0088	0	0
9/3/2020 11:16	0.008	0.0087	0	0
9/3/2020 11:17	0.009	0.0087	0	0
9/3/2020 11:18	0.01	0.0088	0	0
9/3/2020 11:19	0.009	0.0088	0	0
9/3/2020 11:20	0.01	0.0089	0	0
9/3/2020 11:21	0.009	0.009	0	0
9/3/2020 11:22	0.01	0.0091	0	0
9/3/2020 11:23	0.01	0.0091	0	0
9/3/2020 11:24	0.009	0.0091	0	0
9/3/2020 11:25	0.049	0.0117	0	0
9/3/2020 11:26	0.014	0.0121	0	0
9/3/2020 11:27	0.008	0.0121	0	0
9/3/2020 11:28	0.007	0.0119	0	0
9/3/2020 11:29	0.008	0.0119	0	0
9/3/2020 11:30	0.008	0.0119	0	0
9/3/2020 11:31	0.008	0.0119	0	0
9/3/2020 11:32	0.008	0.0118	0	0
9/3/2020 11:33	0.008	0.0117	0	0
9/3/2020 11:34	0.009	0.0117	0	0
9/3/2020 11:35	0.008	0.0115	0	0
9/3/2020 11:36	0.008	0.0115	0	0
9/3/2020 11:37	0.008	0.0113	0	0
9/3/2020 11:38	0.009	0.0113	0	0
9/3/2020 11:39	0.008	0.0112	0	0
9/3/2020 11:40	0.01	0.0086	0	0
9/3/2020 11:41	0.018	0.0089	0	0
9/3/2020 11:42	0.013	0.0092	0	0
9/3/2020 11:43	0.009	0.0093	0	0
9/3/2020 11:44	0.009	0.0094	0	0
9/3/2020 11:45	0.01	0.0095	0	0
9/3/2020 11:46	0.011	0.0097	0	0
9/3/2020 11:47	0.008	0.0097	0	0
9/3/2020 11:48	0.009	0.0098	0	0
9/3/2020 11:49	0.009	0.0098	0	0
9/3/2020 11:50	0.014	0.0102	0	0
9/3/2020 11:51	0.02	0.011	0	0
9/3/2020 11:52	0.015	0.0115	0	0
9/3/2020 11:53	0.017	0.012	0	0
9/3/2020 11:54	0.02	0.0128	0	0
9/3/2020 11:55	0.01	0.0128	0	0
9/3/2020 11:56	0.008	0.0121	0	0

Former Coyne Textile
CAMP Station - CHA #3
Remedial Design Construction

Timestamp	Mass Concentration Total (mg/m3)	Dustrak TWA (mg/m3)	PID (ppm)	PID TWA (ppm)
9/3/2020 11:57	0.008	0.0118	0	0
9/3/2020 11:58	0.009	0.0118	0	0
9/3/2020 11:59	0.009	0.0118	0	0
9/3/2020 12:00	0.01	0.0118	0	0
9/3/2020 12:01	0.009	0.0117	0	0
9/3/2020 12:02	0.008	0.0117	0	0
9/3/2020 12:03	0.009	0.0117	0	0
9/3/2020 12:04	0.009	0.0117	0	0
9/3/2020 12:05	0.01	0.0114	0	0
9/3/2020 12:06	0.009	0.0107	0	0
9/3/2020 12:07	0.017	0.0108	0	0
9/3/2020 12:08	0.009	0.0103	0	0
9/3/2020 12:09	0.008	0.0095	0	0
9/3/2020 12:10	0.011	0.0095	0	0
9/3/2020 12:11	0.011	0.0097	0	0
9/3/2020 12:12	0.023	0.0107	0	0
9/3/2020 12:13	0.071	0.0149	0	0
9/3/2020 12:14	0.009	0.0149	0	0
9/3/2020 12:15	0.009	0.0148	0	0
9/3/2020 12:16	0.043	0.0171	0	0
9/3/2020 12:17	0.078	0.0217	0	0
9/3/2020 12:18	0.039	0.0237	0	0
9/3/2020 12:19	0.06	0.0271	0	0
9/3/2020 12:20	0.054	0.0301	0	0
9/3/2020 12:21	0.029	0.0314	0	0
9/3/2020 12:22	0.133	0.0391	0	0
9/3/2020 12:23	0.178	0.0504	0	0
9/3/2020 12:24	0.207	0.0637	0	0
9/3/2020 12:25	0.02	0.0643	0	0
9/3/2020 12:26	0.012	0.0643	0	0
9/3/2020 12:27	0.009	0.0634	0	0
9/3/2020 12:28	0.016	0.0597	0	0
9/3/2020 12:29	0.014	0.0601	0	0
9/3/2020 12:30	0.014	0.0604	0	0
9/3/2020 12:31	0.015	0.0585	0	0
9/3/2020 12:32	0.008	0.0539	0	0
9/3/2020 12:33	0.008	0.0518	0	0
9/3/2020 12:34	0.008	0.0483	0	0
9/3/2020 12:35	0.01	0.0454	0	0
9/3/2020 12:36	0.017	0.0446	0	0
9/3/2020 12:37	0.089	0.0417	0	0
9/3/2020 12:38	0.119	0.0377	0	0
9/3/2020 12:39	0.022	0.0254	0	0

Former Coyne Textile
CAMP Station - CHA #3
Remedial Design Construction

Timestamp	Mass Concentration Total (mg/m3)	Dustrak TWA (mg/m3)	PID (ppm)	PID TWA (ppm)
9/3/2020 12:40	0.008	0.0246	0	0
9/3/2020 12:41	0.007	0.0243	0	0
9/3/2020 12:42	0.007	0.0241	0	0
9/3/2020 12:43	0.007	0.0235	0	0
9/3/2020 12:44	0.007	0.0231	0	0
9/3/2020 12:45	0.017	0.0233	0	0
9/3/2020 12:46	0.014	0.0232	0	0
9/3/2020 12:47	0.022	0.0241	0	0
9/3/2020 12:48	0.007	0.0241	0	0
9/3/2020 12:49	0.007	0.024	0	0
9/3/2020 12:50	0.008	0.0239	0	0
9/3/2020 12:51	0.009	0.0233	0	0
9/3/2020 12:52	0.023	0.0189	0	0
9/3/2020 12:53	0.027	0.0128	0	0
9/3/2020 12:54	0.009	0.0119	0	0
9/3/2020 12:55	0.011	0.0121	0	0
9/3/2020 12:56	0.006	0.0121	0	0
9/3/2020 12:57	0.008	0.0121	0	0
9/3/2020 12:58	0.006	0.0121	0	0
9/3/2020 12:59	0.006	0.012	0	0
9/3/2020 13:00	0.006	0.0113	0	0
9/3/2020 13:01	0.006	0.0107	0	0
9/3/2020 13:02	0.009	0.0099	0	0
9/3/2020 13:03	0.006	0.0098	0	0
9/3/2020 13:04	0.006	0.0097	0	0
9/3/2020 13:05	0.007	0.0097	0	0
9/3/2020 13:06	0.011	0.0098	0	0
9/3/2020 13:07	0.01	0.0089	0	0
9/3/2020 13:08	0.008	0.0077	0	0
9/3/2020 13:09	0.007	0.0075	0	0
9/3/2020 13:10	0.006	0.0072	0	0
9/3/2020 13:11	0.012	0.0076	0	0
9/3/2020 13:12	0.043	0.0099	0	0
9/3/2020 13:13	0.023	0.0111	0	0
9/3/2020 13:14	0.02	0.012	0	0
9/3/2020 13:15	0.062	0.0157	0	0
9/3/2020 13:16	0.045	0.0183	0	0
9/3/2020 13:17	0.027	0.0195	0	0
9/3/2020 13:18	0.019	0.0204	0	0
9/3/2020 13:19	0.101	0.0267	0	0
9/3/2020 13:20	0.063	0.0305	0	0
9/3/2020 13:21	0.014	0.0307	0	0
9/3/2020 13:22	0.005	0.0303	0	0

Former Coyne Textile
CAMP Station - CHA #3
Remedial Design Construction

Timestamp	Mass Concentration Total (mg/m3)	Dustrak TWA (mg/m3)	PID (ppm)	PID TWA (ppm)
9/3/2020 13:23	0.015	0.0308	0	0
9/3/2020 13:24	0.025	0.032	0	0
9/3/2020 13:25	0.062	0.0357	0	0
9/3/2020 13:26	0.048	0.0381	0	0
9/3/2020 13:27	0.111	0.0427	0	0
9/3/2020 13:28	0.012	0.0419	0	0
9/3/2020 13:29	0.079	0.0459	0	0
9/3/2020 13:30	0.004	0.042	0	0
9/3/2020 13:31	0.017	0.0401	0	0
9/3/2020 13:32	0.034	0.0406	0	0
9/3/2020 13:33	0.015	0.0403	0	0
9/3/2020 13:34	0.011	0.0343	0	0
9/3/2020 13:35	0.016	0.0312	0	0
9/3/2020 13:36	0.029	0.0322	0	0
9/3/2020 13:37	0.009	0.0325	0	0
9/3/2020 13:38	0.018	0.0327	0	0
9/3/2020 13:39	0.026	0.0327	0	0
9/3/2020 13:40	0.021	0.03	0	0
9/3/2020 13:41	0.007	0.0273	0	0
9/3/2020 13:42	0.02	0.0212	0	0
9/3/2020 13:43	0.048	0.0236	0	0
9/3/2020 13:44	0.007	0.0188	0	0
9/3/2020 13:45	0.009	0.0191	0	0
9/3/2020 13:46	0.012	0.0188	0	0
9/3/2020 13:47	0.006	0.0169	0	0
9/3/2020 13:48	0.015	0.0169	0	0
9/3/2020 13:49	0.008	0.0167	0	0
9/3/2020 13:50	0.003	0.0159	0	0
9/3/2020 13:51	0.005	0.0143	0	0
9/3/2020 13:52	0.013	0.0145	0	0
9/3/2020 13:53	0.025	0.015	0	0
9/3/2020 13:54	0.014	0.0142	0	0
9/3/2020 13:55	0.024	0.0144	0	0
9/3/2020 13:56	0.048	0.0171	0	0
9/3/2020 13:57	0.016	0.0169	0	0
9/3/2020 13:58	0.008	0.0142	0	0
9/3/2020 13:59	0.004	0.014	0	0
9/3/2020 14:00	0.01	0.0141	0	0
9/3/2020 14:01	0.019	0.0145	0	0
9/3/2020 14:02	0.016	0.0152	0	0
9/3/2020 14:03	0.012	0.015	0	0
9/3/2020 14:04	0.029	0.0164	0	0
9/3/2020 14:05	0.026	0.0179	0	0

Former Coyne Textile
CAMP Station - CHA #3
Remedial Design Construction

Timestamp	Mass Concentration Total (mg/m3)	Dustrak TWA (mg/m3)	PID (ppm)	PID TWA (ppm)
9/3/2020 14:06	0.126	0.026	0	0
9/3/2020 14:07	0.663	0.0693	0	0
9/3/2020 14:08	0.491	0.1004	0	0
9/3/2020 14:09	0.094	0.1057	0	0
9/3/2020 14:10	0.039	0.1067	0	0
9/3/2020 14:11	0.024	0.1051	0	0
9/3/2020 14:12	0.026	0.1058	0	0
9/3/2020 14:13	0.036	0.1077	0	0
9/3/2020 14:14	0.017	0.1085	0	0
9/3/2020 14:15	0.036	0.1103	0	0
9/3/2020 14:16	0.028	0.1109	0	0
9/3/2020 14:17	0.018	0.111	0	0
9/3/2020 14:18	0.011	0.1109	0	0
9/3/2020 14:19	0.014	0.1099	0	0
9/3/2020 14:20	0.008	0.1087	0	0
9/3/2020 14:21	0.017	0.1015	0	0
9/3/2020 14:22	0.014	0.0582	0	0
9/3/2020 14:23	0.02	0.0268	0	0
9/3/2020 14:24	0.042	0.0233	0	0
9/3/2020 14:25	0.051	0.0241	0	0
9/3/2020 14:26	0.013	0.0234	0	0
9/3/2020 14:27	0.008	0.0222	0	0
9/3/2020 14:28	0.008	0.0203	0	0
9/3/2020 14:29	0.015	0.0202	0	0
9/3/2020 14:30	0.015	0.0188	0	0
9/3/2020 14:31	0.012	0.0177	0	0
9/3/2020 14:32	0.013	0.0174	0	0
9/3/2020 14:33	0.021	0.0181	0	0
9/3/2020 14:34	0.017	0.0183	0	0
9/3/2020 14:35	0.015	0.0187	0	0
9/3/2020 14:36	0.025	0.0193	0	0
9/3/2020 14:37	0.09	0.0243	0	0
9/3/2020 14:38	0.018	0.0242	0	0
9/3/2020 14:39	0.027	0.0232	0	0
9/3/2020 14:40	0.033	0.022	0	0
9/3/2020 14:41	0.032	0.0233	0	0
9/3/2020 14:42	0.021	0.0241	0	0
9/3/2020 14:43	0.012	0.0244	0	0
9/3/2020 14:44	0.022	0.0249	0	0
9/3/2020 14:45	0.013	0.0247	0	0
9/3/2020 14:46	0.014	0.0249	0	0
9/3/2020 14:47	0.016	0.0251	0	0
9/3/2020 14:48	0.011	0.0244	0	0

Former Coyne Textile
CAMP Station - CHA #3
Remedial Design Construction

Timestamp	Mass Concentration Total (mg/m3)	Dustrak TWA (mg/m3)	PID (ppm)	PID TWA (ppm)
9/3/2020 14:49	0.028	0.0251	0	0
9/3/2020 14:50	0.08	0.0295	0	0
9/3/2020 14:51	0.011	0.0285	0	0
9/3/2020 14:52	0.013	0.0234	0	0
9/3/2020 14:53	0.02	0.0235	0	0
9/3/2020 14:54	0.013	0.0226	0	0
9/3/2020 14:55	0.079	0.0257	0	0
9/3/2020 14:56	0.036	0.0259	0	0
9/3/2020 14:57	0.028	0.0264	0	0
9/3/2020 14:58	2.351	0.1823	0	0
9/3/2020 14:59	0.131	0.1896	0	0
9/3/2020 15:00	0.011	0.1895	0	0
9/3/2020 15:01	0.017	0.1897	0	0
9/3/2020 15:02	0.029	0.1905	0	0
9/3/2020 15:03	0.057	0.1936	0	0
9/3/2020 15:04	0.026	0.1935	0	0
9/3/2020 15:05	0.024	0.1897	0	0
9/3/2020 15:06	0.018	0.1902	0	0
9/3/2020 15:07	0.02	0.1907	0	0
9/3/2020 15:08	0.011	0.1901	0	0
9/3/2020 15:09	0.02	0.1905	0	0
9/3/2020 15:10	0.037	0.1877	0	0
9/3/2020 15:11	0.019	0.1866	0	0
9/3/2020 15:12	0.013	0.1856	0	0
9/3/2020 15:13	0.01	0.0295	0	0
9/3/2020 15:14	0.014	0.0217	0	0
9/3/2020 15:15	0.011	0.0217	0	0
9/3/2020 15:16	0.019	0.0219	0	0
9/3/2020 15:17	0.01	0.0206	0	0
9/3/2020 15:18	0.032	0.0189	0	0
9/3/2020 15:19	0.025	0.0189	0	0
9/3/2020 15:20	0.031	0.0193	0	0
9/3/2020 15:21	0.014	0.0191	0	0
9/3/2020 15:22	0.019	0.019	0	0
9/3/2020 15:23	0.012	0.0191	0	0
9/3/2020 15:24	0.064	0.022	0	0
9/3/2020 15:25	0.131	0.0283	0	0
9/3/2020 15:26	0.023	0.0285	0	0
9/3/2020 15:27	0.015	0.0287	0	0
9/3/2020 15:28	0.013	0.0289	0	0
9/3/2020 15:29	0.033	0.0301	0	0
9/3/2020 15:30	0.025	0.0311	0	0
9/3/2020 15:31	0.023	0.0313	0	0

Former Coyne Textile
CAMP Station - CHA #3
Remedial Design Construction

Timestamp	Mass Concentration Total (mg/m3)	Dustrak TWA (mg/m3)	PID (ppm)	PID TWA (ppm)
9/3/2020 15:32	0.019	0.0319	0	0
9/3/2020 15:33	0.017	0.0309	0	0
9/3/2020 15:34	0.014	0.0302	0	0
9/3/2020 15:35	0.012	0.0289	0	0
9/3/2020 15:36	0.03	0.03	0	0
9/3/2020 15:37	0.017	0.0299	0	0
9/3/2020 15:38	0.01	0.0297	0	0
9/3/2020 15:39	0.044	0.0284	0	0
9/3/2020 15:40	0.036	0.0221	0	0
9/3/2020 15:41	0.016	0.0216	0	0
9/3/2020 15:42	0.014	0.0215	0	0
9/3/2020 15:43	0.01	0.0213	0	0
9/3/2020 15:44	0.016	0.0202	0	0
9/3/2020 15:45	0.012	0.0193	0	0
9/3/2020 15:46	0.01	0.0185	0	0
9/3/2020 15:47	0.011	0.0179	0	0
9/3/2020 15:48	0.026	0.0185	0	0
9/3/2020 15:49	0.019	0.0189	0	0
9/3/2020 15:50	0.007	0.0185	0	0
9/3/2020 15:51	0.018	0.0177	0	0
9/3/2020 15:52	0.012	0.0174	0	0
9/3/2020 15:53	0.013	0.0176	0	0
9/3/2020 15:54	0.007	0.0151	0	0
9/3/2020 15:55	0.009	0.0133	0	0
9/3/2020 15:56	0.036	0.0147	0	0
9/3/2020 15:57	0.047	0.0169	0	0
9/3/2020 15:58	0.04	0.0189	0	0
9/3/2020 15:59	0.037	0.0203	0	0
9/3/2020 16:00	0.019	0.0207	0	0
9/3/2020 16:01	0.019	0.0213	0	0
9/3/2020 16:02	0.009	0.0212	0	0
9/3/2020 16:03	0.008	0.02	0	0
9/3/2020 16:04	0.009	0.0193	0	0
9/3/2020 16:05	0.01	0.0195	0	0
9/3/2020 16:06	0.011	0.0191	0	0
9/3/2020 16:07	0.008	0.0188	0	0
9/3/2020 16:08	0.009	0.0185	0	0
9/3/2020 16:09	0.008	0.0186	0	0
9/3/2020 16:10	0.008	0.0185	0	0
9/3/2020 16:11	0.067	0.0206	0	0
9/3/2020 16:12	0.04	0.0201	0	0
9/3/2020 16:13	0.006	0.0179	0	0
9/3/2020 16:14	0.006	0.0158	0	0

Former Coyne Textile
CAMP Station - CHA #3
Remedial Design Construction

Timestamp	Mass Concentration Total (mg/m3)	Dustrak TWA (mg/m3)	PID (ppm)	PID TWA (ppm)
9/3/2020 16:15	0.007	0.015	0	0
9/3/2020 16:16	0.007	0.0142	0	0
9/3/2020 16:17	0.265	0.0313	0	0
9/3/2020 16:18	0.01	0.0314	0	0
9/3/2020 16:19	0.018	0.032	0	0
9/3/2020 16:20	0.011	0.0321	0	0
9/3/2020 16:21	0.011	0.0321	0	0
9/3/2020 16:22	0.014	0.0325	0	0
9/3/2020 16:23	0.015	0.0329	0	0
9/3/2020 16:24	0.016	0.0334	0	0
9/3/2020 16:25	0.021	0.0343	0	0
9/3/2020 16:26	0.012	0.0306	0	0
9/3/2020 16:27	0.032	0.0301	0	0
9/3/2020 16:28	0.026	0.0314	0	0
9/3/2020 16:29	0.011	0.0317	0	0
9/3/2020 16:30	0.011	0.032	0	0
9/3/2020 16:31	0.01	0.0322	0	0
9/3/2020 16:32	0.008	0.0151	0	0
9/3/2020 16:33	0.008	0.0149	0	0
9/3/2020 16:34	0.005	0.0141	0	0
9/3/2020 16:35	0.01	0.014	0	0
9/3/2020 16:36	0.009	0.0139	0	0
9/3/2020 16:37	0.032	0.0151	0	0
9/3/2020 16:38	0.032	0.0162	0	0
9/3/2020 16:39	0.006	0.0155	0	0
9/3/2020 16:40	0.006	0.0145	0	0
9/3/2020 16:41	0.005	0.0141	0	0
9/3/2020 16:42	0.005	0.0123	0	0
9/3/2020 16:43	0.005	0.0109	0	0
9/3/2020 16:44	0.006	0.0105	0	0
9/3/2020 16:45	0.018	0.011	0	0
9/3/2020 16:46	0.006	0.0107	0	0
9/3/2020 16:47	0.008	0.0107	0	0
9/4/2020 6:54	0.014	0.014	0	0
9/4/2020 6:55	0.01	0.012	0	0
9/4/2020 6:56	0.008	0.0107	0	0
9/4/2020 6:57	0.011	0.0108	0	0
9/4/2020 6:58	0.006	0.0098	0	0
9/4/2020 6:59	0.006	0.0092	0	0
9/4/2020 7:00	0.004	0.0084	0	0
9/4/2020 7:01	0.004	0.0079	0	0
9/4/2020 7:02	0.009	0.008	0	0
9/4/2020 7:03	0.006	0.0078	0	0

Former Coyne Textile
CAMP Station - CHA #3
Remedial Design Construction

Timestamp	Mass Concentration Total (mg/m3)	Dustrak TWA (mg/m3)	PID (ppm)	PID TWA (ppm)
9/4/2020 7:04	0.003	0.0074	0	0
9/4/2020 7:05	0.006	0.0073	0	0
9/4/2020 7:06	0.004	0.007	0	0
9/4/2020 7:07	0.003	0.0067	0	0
9/4/2020 7:08	0.134	0.0152	0	0
9/4/2020 7:09	0.017	0.0154	0	0
9/4/2020 7:10	0.005	0.0151	0	0
9/4/2020 7:11	0.003	0.0147	0	0
9/4/2020 7:12	0.004	0.0143	0	0
9/4/2020 7:13	0.003	0.0141	0	0
9/4/2020 7:14	0.002	0.0138	0	0
9/4/2020 7:15	0.003	0.0137	0	0
9/4/2020 7:16	0.004	0.0137	0	0
9/4/2020 7:17	0.002	0.0133	0	0
9/4/2020 7:18	0.002	0.013	0	0
9/4/2020 7:19	0.001	0.0129	0	0
9/4/2020 7:20	0.002	0.0126	0	0
9/4/2020 7:21	0.002	0.0125	0	0
9/4/2020 7:22	0.005	0.0126	0	0
9/4/2020 7:23	0.003	0.0039	0	0
9/4/2020 7:24	0.001	0.0028	0	0
9/4/2020 7:25	0.002	0.0026	0	0
9/4/2020 7:26	0.245	0.0187	0	0
9/4/2020 7:27	0.149	0.0284	0	0
9/4/2020 7:28	0.219	0.0428	0	0
9/4/2020 7:29	0.097	0.0491	0	0
9/4/2020 7:30	0.061	0.053	0	0
9/4/2020 7:31	0.029	0.0547	0	0
9/4/2020 7:32	0.01	0.0552	0	0
9/4/2020 7:33	0.002	0.0552	0	0
9/4/2020 7:34	0.003	0.0553	0	0
9/4/2020 7:35	0.003	0.0554	0	0
9/4/2020 7:36	0.002	0.0554	0	0
9/4/2020 7:37	0.002	0.0552	0	0
9/4/2020 7:38	0.002	0.0551	0	0
9/4/2020 7:39	0.003	0.0553	0	0
9/4/2020 7:40	0.002	0.0553	0	0
9/4/2020 7:41	0.008	0.0395	0	0
9/4/2020 7:42	0.039	0.0321	0	0
9/4/2020 7:43	0.006	0.0179	0	0
9/4/2020 7:44	0.009	0.0121	0	0
9/4/2020 7:45	0.003	0.0082	0	0
9/4/2020 7:46	0.001	0.0063	0	0

Former Coyne Textile
CAMP Station - CHA #3
Remedial Design Construction

Timestamp	Mass Concentration Total (mg/m3)	Dustrak TWA (mg/m3)	PID (ppm)	PID TWA (ppm)
9/4/2020 7:47	0	0.0057	0	0
9/4/2020 7:48	0	0.0055	0	0
9/4/2020 7:49	0	0.0053	0	0
9/4/2020 7:50	0.001	0.0052	0	0
9/4/2020 7:51	0.001	0.0051	0	0
9/4/2020 7:52	0.001	0.0051	0	0
9/4/2020 7:53	0.001	0.005	0	0
9/4/2020 7:54	0.087	0.0106	0	0
9/4/2020 7:55	0.028	0.0123	0	0
9/4/2020 7:56	0.006	0.0122	0	0
9/4/2020 7:57	0.004	0.0099	0	0
9/4/2020 7:58	0.007	0.0099	0	0
9/4/2020 7:59	0.004	0.0096	0	0
9/4/2020 8:00	0.001	0.0095	0	0
9/4/2020 8:01	0.001	0.0095	0	0
9/4/2020 8:02	0.001	0.0095	0	0
9/4/2020 8:03	0.003	0.0097	0	0
9/4/2020 8:04	0.004	0.01	0	0
9/4/2020 8:05	0.003	0.0101	0	0
9/4/2020 8:06	0.025	0.0117	0	0
9/4/2020 8:07	0.006	0.0121	0	0
9/4/2020 8:08	0.009	0.0126	0	0
9/4/2020 8:09	0.002	0.0069	0	0
9/4/2020 8:10	0.002	0.0052	0	0
9/4/2020 8:11	0.002	0.0049	0	0
9/4/2020 8:12	0.002	0.0048	0	0
9/4/2020 8:13	0.001	0.0044	0	0
9/4/2020 8:14	0.001	0.0042	0	0
9/4/2020 8:15	0.002	0.0043	0	0
9/4/2020 8:16	0.002	0.0043	0	0
9/4/2020 8:17	0.002	0.0044	0	0
9/4/2020 8:18	0.001	0.0043	0	0
9/4/2020 8:19	0.001	0.0041	0	0
9/4/2020 8:20	0.006	0.0043	0	0
9/4/2020 8:21	0.002	0.0027	0	0
9/4/2020 8:22	0.001	0.0024	0	0
9/4/2020 8:23	0.001	0.0019	0	0
9/4/2020 8:24	0.002	0.0019	0	0
9/4/2020 8:25	0.002	0.0019	0	0
9/4/2020 8:26	0.001	0.0018	0	0
9/4/2020 8:27	0.001	0.0017	0	0
9/4/2020 8:28	0.001	0.0017	0	0
9/4/2020 8:29	0	0.0017	0	0

Former Coyne Textile
CAMP Station - CHA #3
Remedial Design Construction

Timestamp	Mass Concentration Total (mg/m3)	Dustrak TWA (mg/m3)	PID (ppm)	PID TWA (ppm)
9/4/2020 8:30	0.001	0.0016	0	0
9/4/2020 8:31	0	0.0015	0	0
9/4/2020 8:32	0.001	0.0014	0	0
9/4/2020 8:33	0.006	0.0017	0	0
9/4/2020 8:34	0.002	0.0018	0	0
9/4/2020 8:35	0.001	0.0015	0	0
9/4/2020 8:36	0.002	0.0015	0	0
9/4/2020 8:37	0.003	0.0016	0	0
9/4/2020 8:38	0.003	0.0017	0	0
9/4/2020 8:39	0.001	0.0017	0	0
9/4/2020 8:40	0.003	0.0017	0	0
9/4/2020 8:41	0.001	0.0017	0	0
9/4/2020 8:42	0.001	0.0017	0	0
9/4/2020 8:43	0.003	0.0019	0	0
9/4/2020 8:44	0.001	0.0019	0	0
9/4/2020 8:45	0.001	0.0019	0	0
9/4/2020 8:46	0	0.0019	0	0
9/4/2020 8:47	0	0.0019	0	0
9/4/2020 8:48	0	0.0015	0	0
9/4/2020 8:49	0.001	0.0014	0	0
9/4/2020 8:50	0.001	0.0014	0	0
9/4/2020 8:51	0	0.0013	0	0
9/4/2020 8:52	0	0.0011	0	0
9/4/2020 8:53	0.001	0.0009	0	0
9/4/2020 8:54	0.001	0.0009	0	0
9/4/2020 8:55	0.001	0.0008	0	0
9/4/2020 8:56	0	0.0007	0	0
9/4/2020 8:57	0	0.0007	0	0
9/4/2020 8:58	0.001	0.0005	0	0
9/4/2020 8:59	0.001	0.0005	0	0
9/4/2020 9:00	0.001	0.0005	0	0
9/4/2020 9:01	0	0.0005	0	0
9/4/2020 9:02	0.001	0.0006	0	0
9/4/2020 9:03	0.001	0.0007	0	0
9/4/2020 9:04	0.002	0.0007	0	0
9/4/2020 9:05	0.001	0.0007	0	0
9/4/2020 9:06	0.001	0.0008	0	0
9/4/2020 9:07	0.001	0.0009	0	0
9/4/2020 9:08	0.002	0.0009	0	0
9/4/2020 9:09	0.006	0.0013	0	0
9/4/2020 9:10	0.004	0.0015	0	0
9/4/2020 9:11	0.001	0.0015	0	0
9/4/2020 9:12	0	0.0015	0	0

Former Coyne Textile
CAMP Station - CHA #3
Remedial Design Construction

Timestamp	Mass Concentration Total (mg/m3)	Dustrak TWA (mg/m3)	PID (ppm)	PID TWA (ppm)
9/4/2020 9:13	0	0.0015	0	0
9/4/2020 9:14	0.001	0.0015	0	0
9/4/2020 9:15	0	0.0014	0	0
9/4/2020 9:16	0	0.0014	0	0
9/4/2020 9:17	0	0.0013	0	0
9/4/2020 9:18	0	0.0013	0	0
9/4/2020 9:19	0.001	0.0012	0	0
9/4/2020 9:20	0.004	0.0014	0	0
9/4/2020 9:21	0.002	0.0015	0	0
9/4/2020 9:22	0.001	0.0015	0	0
9/4/2020 9:23	0	0.0013	0	0
9/4/2020 9:24	0	0.0009	0	0
9/4/2020 9:25	0	0.0007	0	0
9/4/2020 9:26	0	0.0006	0	0
9/4/2020 9:27	0	0.0006	0	0
9/4/2020 9:28	0	0.0006	0	0
9/4/2020 9:29	0.001	0.0006	0	0
9/4/2020 9:30	0	0.0006	0	0
9/4/2020 9:31	0	0.0006	0	0
9/4/2020 9:32	0.001	0.0007	0	0
9/4/2020 9:33	0.001	0.0007	0	0
9/4/2020 9:34	0.042	0.0035	0	0
9/4/2020 9:35	0.018	0.0044	0	0
9/4/2020 9:36	0	0.0043	0	0
9/4/2020 9:37	0.001	0.0043	0	0
9/4/2020 9:38	0.002	0.0044	0	0
9/4/2020 9:39	0.001	0.0045	0	0
9/4/2020 9:40	0	0.0045	0	0
9/4/2020 9:41	0	0.0045	0	0
9/4/2020 9:42	0.003	0.0047	0	0
9/4/2020 9:43	0.001	0.0047	0	0
9/4/2020 9:44	0.001	0.0047	0	0
9/4/2020 9:45	0.002	0.0049	0	0
9/4/2020 9:46	0.003	0.0051	0	0
9/4/2020 9:47	0.008	0.0055	0	0
9/4/2020 9:48	0.013	0.0063	0	0
9/4/2020 9:49	0.008	0.0041	0	0
9/4/2020 9:50	0.003	0.0031	0	0
9/4/2020 9:51	0.002	0.0032	0	0
9/4/2020 9:52	0.001	0.0032	0	0
9/4/2020 9:53	0.001	0.0031	0	0
9/4/2020 9:54	0.031	0.0051	0	0
9/4/2020 9:55	0.024	0.0067	0	0

Former Coyne Textile
CAMP Station - CHA #3
Remedial Design Construction

Timestamp	Mass Concentration Total (mg/m3)	Dustrak TWA (mg/m3)	PID (ppm)	PID TWA (ppm)
9/4/2020 9:56	0.009	0.0073	0	0
9/4/2020 9:57	0	0.0071	0	0
9/4/2020 9:58	0.023	0.0086	0	0
9/4/2020 9:59	0.002	0.0087	0	0
9/4/2020 10:00	0.003	0.0087	0	0
9/4/2020 10:01	0	0.0085	0	0
9/4/2020 10:02	0	0.008	0	0
9/4/2020 10:03	0.001	0.0072	0	0
9/4/2020 10:04	0	0.0067	0	0
9/4/2020 10:05	0	0.0065	0	0
9/4/2020 10:06	0	0.0063	0	0
9/4/2020 10:07	0	0.0063	0	0
9/4/2020 10:08	0.013	0.0071	0	0
9/4/2020 10:09	0.002	0.0051	0	0
9/4/2020 10:10	0.003	0.0037	0	0
9/4/2020 10:11	0.008	0.0037	0	0
9/4/2020 10:12	0	0.0037	0	0
9/4/2020 10:13	0.001	0.0022	0	0
9/4/2020 10:14	0.004	0.0023	0	0
9/4/2020 10:15	0.003	0.0023	0	0
9/4/2020 10:16	0.034	0.0046	0	0
9/4/2020 10:17	0.006	0.005	0	0
9/4/2020 10:18	0.04	0.0076	0	0
9/4/2020 10:19	0.003	0.0078	0	0
9/4/2020 10:20	0.004	0.0081	0	0
9/4/2020 10:21	0	0.0081	0	0
9/4/2020 10:22	0	0.0081	0	0
9/4/2020 10:23	0	0.0072	0	0
9/4/2020 10:24	0	0.0071	0	0
9/4/2020 10:25	0	0.0069	0	0
9/4/2020 10:26	0.004	0.0066	0	0
9/4/2020 10:27	0.001	0.0067	0	0
9/4/2020 10:28	0.002	0.0067	0	0
9/4/2020 10:29	0.008	0.007	0	0
9/4/2020 10:30	0.006	0.0072	0	0
9/4/2020 10:31	0.016	0.006	0	0
9/4/2020 10:32	0.489	0.0382	0	0
9/4/2020 10:33	0.004	0.0358	0	0
9/4/2020 10:34	0.004	0.0359	0	0
9/4/2020 10:35	0.2	0.0489	0	0
9/4/2020 10:36	0.512	0.0831	0	0
9/4/2020 10:37	0.032	0.0852	0	0
9/4/2020 10:38	0.002	0.0853	0	0

Former Coyne Textile
CAMP Station - CHA #3
Remedial Design Construction

Timestamp	Mass Concentration Total (mg/m3)	Dustrak TWA (mg/m3)	PID (ppm)	PID TWA (ppm)
9/4/2020 10:39	0.004	0.0856	0	0
9/4/2020 10:40	0.005	0.0859	0	0
9/4/2020 10:41	0.001	0.0857	0	0
9/4/2020 10:42	0.001	0.0857	0	0
9/4/2020 10:43	0	0.0856	0	0
9/4/2020 10:44	0	0.0851	0	0
9/4/2020 10:45	0.061	0.0887	0	0
9/4/2020 10:46	0.021	0.0891	0	0
9/4/2020 10:47	0	0.0565	0	0
9/4/2020 10:48	0	0.0562	0	0
9/4/2020 10:49	0	0.0559	0	0
9/4/2020 10:50	0	0.0426	0	0
9/4/2020 10:51	0	0.0085	0	0
9/4/2020 10:52	0.001	0.0064	0	0
9/4/2020 10:53	0	0.0063	0	0
9/4/2020 10:54	0.002	0.0061	0	0
9/4/2020 10:55	0.04	0.0085	0	0
9/4/2020 10:56	0.006	0.0088	0	0
9/4/2020 10:57	0.005	0.0091	0	0
9/4/2020 10:58	0.001	0.0091	0	0
9/4/2020 10:59	0	0.0091	0	0
9/4/2020 11:00	0.03	0.0071	0	0
9/4/2020 11:01	0.001	0.0057	0	0
9/4/2020 11:02	0	0.0057	0	0
9/4/2020 11:03	0	0.0057	0	0
9/4/2020 11:04	0	0.0057	0	0
9/4/2020 11:05	0	0.0057	0	0
9/4/2020 11:06	0	0.0057	0	0
9/4/2020 11:07	0	0.0057	0	0
9/4/2020 11:08	0	0.0057	0	0
9/4/2020 11:09	0	0.0055	0	0
9/4/2020 11:10	0	0.0029	0	0
9/4/2020 11:11	0	0.0025	0	0
9/4/2020 11:12	0	0.0021	0	0
9/4/2020 11:13	0	0.0021	0	0
9/4/2020 11:14	0	0.0021	0	0
9/4/2020 11:15	0	0.0001	0	0
9/4/2020 11:16	-0.001	-0.0001	0	0
9/4/2020 11:17	0.001	0	0	0
9/4/2020 11:18	0.001	0.0001	0	0
9/4/2020 11:19	0.002	0.0002	0	0
9/4/2020 11:20	0	0.0002	0	0
9/4/2020 11:21	0	0.0002	0	0

Former Coyne Textile
CAMP Station - CHA #3
Remedial Design Construction

Timestamp	Mass Concentration Total (mg/m3)	Dustrak TWA (mg/m3)	PID (ppm)	PID TWA (ppm)
9/4/2020 11:22	-0.001	0.0001	0	0
9/4/2020 11:23	0	0.0001	0	0
9/4/2020 11:24	0	0.0001	0	0
9/4/2020 11:25	-0.001	0.0001	0	0
9/4/2020 11:26	0	0.0001	0	0
9/4/2020 11:27	0.002	0.0002	0	0
9/4/2020 11:28	0	0.0002	0	0
9/4/2020 11:29	0	0.0002	0	0
9/4/2020 11:30	0	0.0002	0	0
9/4/2020 11:31	0	0.0003	0	0
9/4/2020 11:32	0.001	0.0003	0	0
9/4/2020 11:33	0.013	0.0011	0	0
9/4/2020 11:34	0.25	0.0176	0	0
9/4/2020 11:35	0.023	0.0191	0	0
9/4/2020 11:36	0	0.0191	0	0
9/4/2020 11:37	0	0.0192	0	0
9/4/2020 11:38	0	0.0192	0	0
9/4/2020 11:39	0.017	0.0203	0	0
9/4/2020 11:40	0.001	0.0205	0	0
9/4/2020 11:41	0	0.0205	0	0
9/4/2020 11:42	0.001	0.0204	0	0
9/4/2020 11:43	0.025	0.0221	0	0
9/4/2020 11:44	0.014	0.023	0	0
9/4/2020 11:45	0	0.023	0	0
9/4/2020 11:46	0.001	0.0231	0	0
9/4/2020 11:47	0	0.023	0	0
9/4/2020 11:48	0	0.0221	0	0
9/4/2020 11:49	0	0.0055	0	0
9/4/2020 11:50	-0.001	0.0039	0	0
9/4/2020 11:51	-0.001	0.0038	0	0
9/4/2020 11:52	-0.001	0.0037	0	0
9/4/2020 11:53	0	0.0037	0	0
9/4/2020 11:54	0.004	0.0029	0	0
9/4/2020 11:55	0.004	0.0031	0	0
9/4/2020 11:56	-0.001	0.003	0	0
9/4/2020 11:57	-0.001	0.0029	0	0
9/4/2020 11:58	0	0.0012	0	0
9/4/2020 11:59	-0.001	0.0002	0	0
9/4/2020 12:00	0	0.0002	0	0
9/4/2020 12:01	0	0.0001	0	0
9/4/2020 12:02	0.003	0.0003	0	0
9/4/2020 12:03	0.001	0.0004	0	0
9/4/2020 12:04	0	0.0004	0	0

Former Coyne Textile
CAMP Station - CHA #3
Remedial Design Construction

Timestamp	Mass Concentration Total (mg/m3)	Dustrak TWA (mg/m3)	PID (ppm)	PID TWA (ppm)
9/4/2020 12:05	0.221	0.0152	0	0
9/4/2020 12:06	0.007	0.0157	0	0
9/4/2020 12:07	0.04	0.0185	0	0
9/4/2020 12:08	0.031	0.0205	0	0
9/4/2020 12:09	0.004	0.0205	0	0
9/4/2020 12:10	0	0.0203	0	0
9/4/2020 12:11	-0.001	0.0203	0	0
9/4/2020 12:12	-0.001	0.0203	0	0
9/4/2020 12:13	-0.001	0.0202	0	0
9/4/2020 12:14	0.002	0.0204	0	0
9/4/2020 12:15	0	0.0204	0	0
9/4/2020 12:16	-0.001	0.0203	0	0
9/4/2020 12:17	0.002	0.0203	0	0
9/4/2020 12:18	-0.001	0.0201	0	0
9/4/2020 12:19	-0.001	0.0201	0	0
9/4/2020 12:20	-0.001	0.0053	0	0
9/4/2020 12:21	-0.001	0.0047	0	0
9/4/2020 12:22	-0.001	0.002	0	0
9/4/2020 12:23	-0.001	-0.0001	0	0
9/4/2020 12:24	-0.001	-0.0005	0	0
9/4/2020 12:25	-0.001	-0.0005	0	0
9/4/2020 12:26	-0.001	-0.0005	0	0
9/4/2020 12:27	-0.001	-0.0005	0	0
9/4/2020 12:28	-0.001	-0.0005	0	0
9/4/2020 12:29	-0.001	-0.0007	0	0
9/4/2020 12:30	0	-0.0007	0	0
9/4/2020 12:31	0.002	-0.0005	0	0
9/4/2020 12:32	0	-0.0007	0	0
9/4/2020 12:33	0.013	0.0003	0	0
9/4/2020 12:34	0.029	0.0023	0	0
9/4/2020 12:35	0.001	0.0024	0	0
9/4/2020 12:36	0.001	0.0025	0	0
9/4/2020 12:37	0.001	0.0027	0	0
9/4/2020 12:38	-0.001	0.0027	0	0
9/4/2020 12:39	0.002	0.0029	0	0
9/4/2020 12:40	0.003	0.0031	0	0
9/4/2020 12:41	-0.001	0.0031	0	0
9/4/2020 12:42	-0.001	0.0031	0	0
9/4/2020 12:43	0.001	0.0033	0	0
9/4/2020 12:44	0.027	0.0051	0	0
9/4/2020 12:45	0.01	0.0058	0	0
9/4/2020 12:46	0	0.0057	0	0
9/4/2020 12:47	-0.001	0.0056	0	0

Former Coyne Textile
CAMP Station - CHA #3
Remedial Design Construction

Timestamp	Mass Concentration Total (mg/m3)	Dustrak TWA (mg/m3)	PID (ppm)	PID TWA (ppm)
9/4/2020 12:48	-0.001	0.0047	0	0
9/4/2020 12:49	0	0.0027	0	0
9/4/2020 12:50	0.004	0.0029	0	0
9/4/2020 12:51	-0.001	0.0028	0	0
9/4/2020 12:52	-0.001	0.0027	0	0
9/4/2020 12:53	-0.001	0.0027	0	0
9/4/2020 12:54	-0.001	0.0025	0	0
9/4/2020 12:55	0	0.0023	0	0
9/4/2020 12:56	-0.001	0.0023	0	0
9/4/2020 12:57	0.007	0.0028	0	0
9/4/2020 12:58	0	0.0027	0	0
9/4/2020 12:59	-0.001	0.0009	0	0
9/4/2020 13:00	0.117	0.008	0	0
9/4/2020 13:01	0.669	0.0526	0	0
9/4/2020 13:02	0.116	0.0604	0	0
9/4/2020 13:03	0.015	0.0615	0	0
9/4/2020 13:04	0.017	0.0626	0	0
9/4/2020 13:05	0.119	0.0703	0	0
9/4/2020 13:06	0.089	0.0763	0	0
9/4/2020 13:07	0.013	0.0772	0	0
9/4/2020 13:08	0.003	0.0775	0	0
9/4/2020 13:09	0	0.0775	0	0
9/4/2020 13:10	0.008	0.0781	0	0
9/4/2020 13:11	0.005	0.0785	0	0
9/4/2020 13:12	0.038	0.0805	0	0
9/4/2020 13:13	0.047	0.0837	0	0
9/4/2020 13:14	0.004	0.084	0	0
9/4/2020 13:15	0	0.0762	0	0
9/4/2020 13:16	0	0.0316	0	0
9/4/2020 13:17	0	0.0239	0	0
9/4/2020 13:18	-0.001	0.0228	0	0
9/4/2020 13:19	0.001	0.0217	0	0
9/4/2020 13:20	0.001	0.0139	0	0
9/4/2020 13:21	0	0.0079	0	0
9/4/2020 13:22	0.198	0.0203	0	0
9/4/2020 13:23	0.055	0.0237	0	0
9/4/2020 13:24	0.007	0.0242	0	0
9/4/2020 13:25	0	0.0237	0	0
9/4/2020 13:26	0.038	0.0259	0	0
9/4/2020 13:27	0.03	0.0253	0	0
9/4/2020 13:28	0.011	0.0229	0	0
9/4/2020 13:29	0.005	0.023	0	0
9/4/2020 13:30	0.041	0.0257	0	0

Former Coyne Textile
CAMP Station - CHA #3
Remedial Design Construction

Timestamp	Mass Concentration Total (mg/m3)	Dustrak TWA (mg/m3)	PID (ppm)	PID TWA (ppm)
9/4/2020 13:31	0.001	0.0258	0	0
9/4/2020 13:32	0.053	0.0293	0	0
9/4/2020 13:33	0.092	0.0355	0	0
9/4/2020 13:34	0.001	0.0355	0	0
9/4/2020 13:35	0.016	0.0365	0	0
9/4/2020 13:36	0.007	0.037	0	0
9/4/2020 13:37	0.002	0.0239	0	0
9/4/2020 13:38	0.005	0.0206	0	0
9/4/2020 13:39	0	0.0201	0	0
9/4/2020 13:40	0.002	0.0203	0	0
9/4/2020 13:41	0.005	0.0181	0	0
9/4/2020 13:42	0	0.0161	0	0
9/4/2020 13:43	0.005	0.0157	0	0
9/4/2020 13:44	0.003	0.0155	0	0
9/4/2020 13:45	0.001	0.0129	0	0
9/4/2020 13:46	0.117	0.0206	0	0
9/4/2020 13:47	0.009	0.0177	0	0
9/4/2020 13:48	0.002	0.0117	0	0
9/4/2020 13:49	-0.001	0.0115	0	0
9/4/2020 13:50	-0.001	0.0104	0	0
9/4/2020 13:51	-0.001	0.0099	0	0
9/4/2020 13:52	0	0.0097	0	0
9/4/2020 13:53	0.003	0.0096	0	0
9/4/2020 13:54	0	0.0096	0	0
9/4/2020 13:55	-0.001	0.0094	0	0
9/4/2020 13:56	-0.001	0.009	0	0
9/4/2020 13:57	0	0.009	0	0
9/4/2020 13:58	-0.001	0.0086	0	0
9/4/2020 13:59	0	0.0084	0	0
9/4/2020 14:00	-0.001	0.0083	0	0
9/4/2020 14:01	-0.002	0.0003	0	0
9/4/2020 14:02	-0.002	-0.0004	0	0
9/4/2020 14:03	0.002	-0.0004	0	0
9/4/2020 14:04	0.007	0.0001	0	0
9/4/2020 14:05	0	0.0002	0	0
9/4/2020 14:06	0	0.0003	0	0
9/4/2020 14:07	0	0.0003	0	0
9/4/2020 14:08	-0.001	0	0	0
9/4/2020 14:09	0.002	0.0001	0	0
9/4/2020 14:10	0.002	0.0003	0	0
9/4/2020 14:11	-0.001	0.0003	0	0
9/4/2020 14:12	0.003	0.0005	0	0
9/4/2020 14:13	0.057	0.0044	0	0

Former Coyne Textile
CAMP Station - CHA #3
Remedial Design Construction

Timestamp	Mass Concentration Total (mg/m3)	Dustrak TWA (mg/m3)	PID (ppm)	PID TWA (ppm)
9/4/2020 14:14	0.046	0.0075	0	0
9/4/2020 14:15	0.014	0.0085	0	0
9/4/2020 14:16	0.026	0.0103	0	0
9/4/2020 14:17	0	0.0105	0	0
9/4/2020 14:18	0	0.0103	0	0
9/4/2020 14:19	-0.001	0.0098	0	0
9/4/2020 14:20	0.003	0.01	0	0
9/4/2020 14:21	0.001	0.0101	0	0
9/4/2020 14:22	-0.001	0.01	0	0
9/4/2020 14:23	0	0.0101	0	0
9/4/2020 14:24	-0.001	0.0099	0	0
9/4/2020 14:25	0	0.0097	0	0
9/4/2020 14:26	0.004	0.0101	0	0
9/4/2020 14:27	0.003	0.0101	0	0
9/4/2020 14:28	-0.001	0.0062	0	0
9/4/2020 14:29	0.001	0.0032	0	0
9/4/2020 14:30	-0.001	0.0022	0	0
9/4/2020 14:31	-0.001	0.0004	0	0
9/4/2020 14:32	-0.001	0.0003	0	0
9/4/2020 14:33	0.003	0.0005	0	0
9/4/2020 14:34	0.02	0.0019	0	0
9/4/2020 14:35	0.013	0.0026	0	0
9/4/2020 14:36	0	0.0025	0	0
9/4/2020 14:37	0.001	0.0027	0	0
9/4/2020 14:38	-0.001	0.0026	0	0
9/4/2020 14:39	-0.001	0.0026	0	0
9/4/2020 14:40	0.013	0.0035	0	0
9/4/2020 14:41	-0.001	0.0031	0	0
9/4/2020 14:42	-0.001	0.0029	0	0
9/4/2020 14:43	-0.001	0.0029	0	0
9/4/2020 14:44	-0.001	0.0027	0	0
9/4/2020 14:45	-0.001	0.0027	0	0
9/4/2020 14:46	-0.001	0.0027	0	0
9/4/2020 14:47	-0.001	0.0027	0	0
9/4/2020 14:48	-0.001	0.0025	0	0
9/4/2020 14:49	-0.001	0.0011	0	0
9/4/2020 14:50	-0.001	0.0001	0	0
9/4/2020 14:51	-0.001	0.0001	0	0
9/4/2020 14:52	0	0	0	0
9/4/2020 14:53	0	0.0001	0	0
9/4/2020 14:54	-0.001	0.0001	0	0
9/4/2020 14:55	-0.002	-0.0009	0	0
9/4/2020 14:56	-0.001	-0.0009	0	0

Former Coyne Textile
CAMP Station - CHA #3
Remedial Design Construction

Timestamp	Mass Concentration Total (mg/m3)	Dustrak TWA (mg/m3)	PID (ppm)	PID TWA (ppm)
9/4/2020 14:57	-0.001	-0.0009	0	0
9/4/2020 14:58	0.02	0.0005	0	0
9/4/2020 14:59	0.003	0.0007	0	0
9/4/2020 15:00	0.001	0.0009	0	0
9/4/2020 15:01	-0.001	0.0009	0	0
9/4/2020 15:02	-0.001	0.0009	0	0
9/4/2020 15:03	-0.001	0.0009	0	0
9/4/2020 15:04	-0.001	0.0009	0	0
9/4/2020 15:05	-0.001	0.0009	0	0
9/4/2020 15:06	-0.001	0.0009	0	0
9/4/2020 15:07	-0.001	0.0008	0	0
9/4/2020 15:08	-0.001	0.0007	0	0
9/4/2020 15:09	-0.001	0.0007	0	0
9/4/2020 15:10	-0.001	0.0008	0	0
9/4/2020 15:11	0	0.0009	0	0
9/4/2020 15:12	-0.001	0.0009	0	0
9/4/2020 15:13	0	-0.0005	0	0
9/4/2020 15:14	0	-0.0007	0	0
9/4/2020 15:15	0	-0.0007	0	0
9/4/2020 15:16	-0.001	-0.0007	0	0
9/4/2020 15:17	-0.002	-0.0008	0	0
9/4/2020 15:18	-0.001	-0.0008	0	0
9/4/2020 15:19	0	-0.0007	0	0
9/4/2020 15:20	0	-0.0007	0	0
9/4/2020 15:21	-0.002	-0.0007	0	0
9/4/2020 15:22	-0.002	-0.0008	0	0
9/4/2020 15:23	-0.002	-0.0009	0	0
9/4/2020 15:24	0.003	-0.0006	0	0
9/4/2020 15:25	-0.001	-0.0006	0	0
9/4/2020 15:26	0.009	0	0	0
9/4/2020 15:27	-0.001	0	0	0
9/4/2020 15:28	-0.002	-0.0001	0	0
9/4/2020 15:29	-0.001	-0.0002	0	0
9/4/2020 15:30	-0.001	-0.0003	0	0
9/4/2020 15:31	-0.001	-0.0003	0	0
9/4/2020 15:32	-0.001	-0.0002	0	0
9/4/2020 15:33	-0.001	-0.0002	0	0
9/4/2020 15:34	-0.001	-0.0003	0	0
9/4/2020 15:35	0	-0.0003	0	0
9/4/2020 15:36	-0.001	-0.0002	0	0
9/4/2020 15:37	-0.002	-0.0002	0	0
9/4/2020 15:38	-0.001	-0.0001	0	0
9/4/2020 15:39	-0.001	-0.0004	0	0

Former Coyne Textile
CAMP Station - CHA #3
Remedial Design Construction

Timestamp	Mass Concentration Total (mg/m3)	Dustrak TWA (mg/m3)	PID (ppm)	PID TWA (ppm)
9/4/2020 15:40	-0.001	-0.0004	0	0
9/4/2020 15:41	-0.001	-0.0011	0	0
9/4/2020 15:42	0.002	-0.0009	0	0
9/4/2020 15:43	-0.001	-0.0008	0	0
9/4/2020 15:44	-0.001	-0.0008	0	0
9/4/2020 15:45	-0.001	-0.0008	0	0
9/4/2020 15:46	-0.001	-0.0008	0	0
9/4/2020 15:47	0	-0.0007	0	0
9/4/2020 15:48	0.308	0.0199	0	0
9/4/2020 15:49	0.007	0.0204	0	0
9/4/2020 15:50	-0.001	0.0203	0	0
9/4/2020 15:51	-0.001	0.0203	0	0
9/4/2020 15:52	0.007	0.0209	0	0
9/4/2020 15:53	0.103	0.0279	0	0
9/4/2020 15:54	0.001	0.028	0	0
9/4/2020 15:55	-0.001	0.028	0	0
9/4/2020 15:56	-0.001	0.028	0	0
9/4/2020 15:57	-0.001	0.0278	0	0
9/4/2020 15:58	-0.001	0.0278	0	0
9/4/2020 15:59	-0.001	0.0278	0	0
9/4/2020 16:00	-0.001	0.0278	0	0
9/4/2020 16:01	0	0.0279	0	0
9/4/2020 16:02	0	0.0279	0	0
9/4/2020 16:03	0	0.0073	0	0
9/4/2020 16:04	-0.001	0.0068	0	0
9/4/2020 16:05	0.011	0.0076	0	0
9/4/2020 16:06	0	0.0077	0	0
9/4/2020 16:07	0.033	0.0094	0	0
9/4/2020 16:08	0	0.0025	0	0
9/4/2020 16:09	-0.001	0.0024	0	0
9/4/2020 16:10	-0.001	0.0024	0	0
9/4/2020 16:11	-0.001	0.0024	0	0
9/4/2020 16:12	0	0.0025	0	0
9/4/2020 16:13	0	0.0025	0	0
9/4/2020 16:14	0.003	0.0028	0	0
9/4/2020 16:15	-0.001	0.0028	0	0
9/4/2020 16:16	-0.001	0.0027	0	0
9/4/2020 16:17	-0.001	0.0027	0	0
9/4/2020 16:18	-0.001	0.0026	0	0
9/4/2020 16:19	-0.001	0.0026	0	0
9/4/2020 16:20	-0.001	0.0018	0	0
9/8/2020 6:46	0.025	0.025	0	0
9/8/2020 6:47	0.032	0.0285	0	0

Former Coyne Textile
CAMP Station - CHA #3
Remedial Design Construction

Timestamp	Mass Concentration Total (mg/m3)	Dustrak TWA (mg/m3)	PID (ppm)	PID TWA (ppm)
9/8/2020 6:48	0.284	0.1137	0	0
9/8/2020 6:49	0.1	0.1102	0	0
9/8/2020 6:50	0.026	0.0934	0	0
9/8/2020 6:51	0.025	0.082	0	0
9/8/2020 6:52	0.025	0.0739	0	0
9/8/2020 6:53	0.025	0.0678	0	0
9/8/2020 6:54	0.024	0.0629	0	0
9/8/2020 6:55	0.028	0.0594	0	0
9/8/2020 6:56	0.055	0.059	0	0
9/8/2020 6:57	0.032	0.0568	0	0
9/8/2020 6:58	0.029	0.0546	0	0
9/8/2020 6:59	0.026	0.0526	0	0
9/8/2020 7:00	0.027	0.0509	0	0
9/8/2020 7:01	0.024	0.0508	0	0
9/8/2020 7:02	0.023	0.0502	0	0
9/8/2020 7:03	0.029	0.0332	0	0
9/8/2020 7:04	0.024	0.0281	0	0
9/8/2020 7:05	0.024	0.028	0	0
9/8/2020 7:06	0.025	0.028	0	0
9/8/2020 7:07	0.024	0.0279	0	0
9/8/2020 7:08	0.024	0.0279	0	0
9/8/2020 7:09	0.025	0.0279	0	0
9/8/2020 7:10	0.034	0.0283	0	0
9/8/2020 7:11	0.177	0.0365	0	0
9/8/2020 7:12	0.024	0.0359	0	0
9/8/2020 7:13	0.021	0.0354	0	0
9/8/2020 7:14	0.027	0.0355	0	0
9/8/2020 7:15	0.023	0.0352	0	0
9/8/2020 7:16	0.024	0.0352	0	0
9/8/2020 7:17	0.108	0.0409	0	0
9/8/2020 7:18	0.081	0.0443	0	0
9/8/2020 7:19	0.055	0.0464	0	0
9/8/2020 7:20	0.126	0.0532	0	0
9/8/2020 7:21	0.032	0.0537	0	0
9/8/2020 7:22	0.022	0.0535	0	0
9/8/2020 7:23	0.032	0.0541	0	0
9/8/2020 7:24	0.027	0.0542	0	0
9/8/2020 7:25	0.024	0.0535	0	0
9/8/2020 7:26	0.024	0.0433	0	0
9/8/2020 7:27	0.036	0.0441	0	0
9/8/2020 7:28	0.095	0.0491	0	0
9/8/2020 7:29	0.118	0.0551	0	0
9/8/2020 7:30	0.048	0.0568	0	0

Former Coyne Textile
CAMP Station - CHA #3
Remedial Design Construction

Timestamp	Mass Concentration Total (mg/m3)	Dustrak TWA (mg/m3)	PID (ppm)	PID TWA (ppm)
9/8/2020 7:31	0.039	0.0578	0	0
9/8/2020 7:32	0.037	0.0531	0	0
9/8/2020 7:33	0.024	0.0493	0	0
9/8/2020 7:34	0.025	0.0473	0	0
9/8/2020 7:35	0.024	0.0405	0	0
9/8/2020 7:36	0.023	0.0399	0	0
9/8/2020 7:37	0.024	0.04	0	0
9/8/2020 7:38	0.023	0.0394	0	0
9/8/2020 7:39	0.023	0.0391	0	0
9/8/2020 7:40	0.023	0.0391	0	0
9/8/2020 7:41	0.024	0.0391	0	0
9/8/2020 7:42	0.025	0.0383	0	0
9/8/2020 7:43	0.026	0.0337	0	0
9/8/2020 7:44	0.023	0.0274	0	0
9/8/2020 7:45	0.026	0.0259	0	0
9/8/2020 7:46	0.024	0.0249	0	0
9/8/2020 7:47	0.027	0.0243	0	0
9/8/2020 7:48	0.026	0.0244	0	0
9/8/2020 7:49	0.031	0.0248	0	0
9/8/2020 7:50	0.029	0.0251	0	0
9/8/2020 7:51	0.024	0.0252	0	0
9/8/2020 7:52	0.026	0.0253	0	0
9/8/2020 7:53	0.028	0.0257	0	0
9/8/2020 7:54	0.044	0.0271	0	0
9/8/2020 7:55	0.035	0.0279	0	0
9/8/2020 7:56	0.024	0.0279	0	0
9/8/2020 7:57	0.037	0.0287	0	0
9/8/2020 7:58	0.029	0.0289	0	0
9/8/2020 7:59	0.027	0.0291	0	0
9/8/2020 8:00	0.024	0.029	0	0
9/8/2020 8:01	0.024	0.029	0	0
9/8/2020 8:02	0.02	0.0285	0	0
9/8/2020 8:03	0.021	0.0282	0	0
9/8/2020 8:04	0.118	0.034	0	0
9/8/2020 8:05	0.091	0.0381	0	0
9/8/2020 8:06	0.098	0.0431	0	0
9/8/2020 8:07	0.404	0.0683	0	0
9/8/2020 8:08	0.024	0.068	0	0
9/8/2020 8:09	0.021	0.0665	0	0
9/8/2020 8:10	0.036	0.0665	0	0
9/8/2020 8:11	0.024	0.0665	0	0
9/8/2020 8:12	0.025	0.0657	0	0
9/8/2020 8:13	0.023	0.0653	0	0

Former Coyne Textile
CAMP Station - CHA #3
Remedial Design Construction

Timestamp	Mass Concentration Total (mg/m3)	Dustrak TWA (mg/m3)	PID (ppm)	PID TWA (ppm)
9/8/2020 8:14	0.039	0.0661	0	0
9/8/2020 8:15	0.028	0.0664	0	0
9/8/2020 8:16	0.024	0.0664	0	0
9/8/2020 8:17	0.022	0.0665	0	0
9/8/2020 8:18	0.02	0.0665	0	0
9/8/2020 8:19	0.021	0.06	0	0
9/8/2020 8:20	0.021	0.0553	0	0
9/8/2020 8:21	0.073	0.0537	0	0
9/8/2020 8:22	0.046	0.0298	0	0
9/8/2020 8:23	0.024	0.0298	0	0
9/8/2020 8:24	0.021	0.0298	0	0
9/8/2020 8:25	0.025	0.0291	0	0
9/8/2020 8:26	0.024	0.0291	0	0
9/8/2020 8:27	0.022	0.0289	0	0
9/8/2020 8:28	0.021	0.0287	0	0
9/8/2020 8:29	0.02	0.0275	0	0
9/8/2020 8:30	0.111	0.033	0	0
9/8/2020 8:31	0.02	0.0327	0	0
9/8/2020 8:32	0.023	0.0328	0	0
9/8/2020 8:33	0.023	0.033	0	0
9/8/2020 8:34	0.022	0.0331	0	0
9/8/2020 8:35	0.02	0.033	0	0
9/8/2020 8:36	0.021	0.0295	0	0
9/8/2020 8:37	0.021	0.0279	0	0
9/8/2020 8:38	0.019	0.0275	0	0
9/8/2020 8:39	0.021	0.0275	0	0
9/8/2020 8:40	0.019	0.0271	0	0
9/8/2020 8:41	0.533	0.0611	0	0
9/8/2020 8:42	0.084	0.0652	0	0
9/8/2020 8:43	0.061	0.0679	0	0
9/8/2020 8:44	0.035	0.0689	0	0
9/8/2020 8:45	0.018	0.0627	0	0
9/8/2020 8:46	0.019	0.0626	0	0
9/8/2020 8:47	0.019	0.0623	0	0
9/8/2020 8:48	0.019	0.0621	0	0
9/8/2020 8:49	0.019	0.0619	0	0
9/8/2020 8:50	0.019	0.0618	0	0
9/8/2020 8:51	0.018	0.0616	0	0
9/8/2020 8:52	0.019	0.0615	0	0
9/8/2020 8:53	0.018	0.0614	0	0
9/8/2020 8:54	0.055	0.0637	0	0
9/8/2020 8:55	0.024	0.064	0	0
9/8/2020 8:56	0.018	0.0297	0	0

Former Coyne Textile
CAMP Station - CHA #3
Remedial Design Construction

Timestamp	Mass Concentration Total (mg/m3)	Dustrak TWA (mg/m3)	PID (ppm)	PID TWA (ppm)
9/8/2020 8:57	0.018	0.0253	0	0
9/8/2020 8:58	0.025	0.0229	0	0
9/8/2020 8:59	0.384	0.0461	0	0
9/8/2020 9:00	0.05	0.0483	0	0
9/8/2020 9:01	0.017	0.0481	0	0
9/8/2020 9:02	0.032	0.049	0	0
9/8/2020 9:03	0.018	0.0489	0	0
9/8/2020 9:04	0.017	0.0488	0	0
9/8/2020 9:05	0.024	0.0491	0	0
9/8/2020 9:06	0.043	0.0508	0	0
9/8/2020 9:07	0.195	0.0625	0	0
9/8/2020 9:08	0.027	0.0631	0	0
9/8/2020 9:09	0.016	0.0605	0	0
9/8/2020 9:10	0.018	0.0601	0	0
9/8/2020 9:11	0.02	0.0603	0	0
9/8/2020 9:12	0.016	0.0601	0	0
9/8/2020 9:13	0.017	0.0596	0	0
9/8/2020 9:14	0.015	0.035	0	0
9/8/2020 9:15	0.015	0.0327	0	0
9/8/2020 9:16	0.016	0.0326	0	0
9/8/2020 9:17	0.016	0.0315	0	0
9/8/2020 9:18	0.023	0.0319	0	0
9/8/2020 9:19	0.085	0.0364	0	0
9/8/2020 9:20	0.025	0.0365	0	0
9/8/2020 9:21	0.017	0.0347	0	0
9/8/2020 9:22	0.016	0.0228	0	0
9/8/2020 9:23	0.019	0.0223	0	0
9/8/2020 9:24	0.041	0.0239	0	0
9/8/2020 9:25	0.019	0.024	0	0
9/8/2020 9:26	0.015	0.0237	0	0
9/8/2020 9:27	0.015	0.0236	0	0
9/8/2020 9:28	0.014	0.0234	0	0
9/8/2020 9:29	0.014	0.0233	0	0
9/8/2020 9:30	0.014	0.0233	0	0
9/8/2020 9:31	0.013	0.0231	0	0
9/8/2020 9:32	0.051	0.0254	0	0
9/8/2020 9:33	0.031	0.0259	0	0
9/8/2020 9:34	0.014	0.0212	0	0
9/8/2020 9:35	0.014	0.0205	0	0
9/8/2020 9:36	0.014	0.0203	0	0
9/8/2020 9:37	0.014	0.0201	0	0
9/8/2020 9:38	0.017	0.02	0	0
9/8/2020 9:39	0.015	0.0183	0	0

Former Coyne Textile
CAMP Station - CHA #3
Remedial Design Construction

Timestamp	Mass Concentration Total (mg/m3)	Dustrak TWA (mg/m3)	PID (ppm)	PID TWA (ppm)
9/8/2020 9:40	0.022	0.0185	0	0
9/8/2020 9:41	0.014	0.0184	0	0
9/8/2020 9:42	0.013	0.0183	0	0
9/8/2020 9:43	0.016	0.0184	0	0
9/8/2020 9:44	0.014	0.0184	0	0
9/8/2020 9:45	0.03	0.0195	0	0
9/8/2020 9:46	0.058	0.0225	0	0
9/8/2020 9:47	0.014	0.02	0	0
9/8/2020 9:48	0.128	0.0265	0	0
9/8/2020 9:49	0.031	0.0276	0	0
9/8/2020 9:50	0.014	0.0276	0	0
9/8/2020 9:51	0.024	0.0283	0	0
9/8/2020 9:52	0.021	0.0287	0	0
9/8/2020 9:53	0.02	0.0289	0	0
9/8/2020 9:54	0.013	0.0288	0	0
9/8/2020 9:55	0.013	0.0282	0	0
9/8/2020 9:56	0.016	0.0283	0	0
9/8/2020 9:57	0.013	0.0283	0	0
9/8/2020 9:58	0.013	0.0281	0	0
9/8/2020 9:59	0.014	0.0281	0	0
9/8/2020 10:00	0.013	0.027	0	0
9/8/2020 10:01	0.022	0.0246	0	0
9/8/2020 10:02	0.018	0.0249	0	0
9/8/2020 10:03	0.014	0.0173	0	0
9/8/2020 10:04	0.014	0.0161	0	0
9/8/2020 10:05	0.013	0.0161	0	0
9/8/2020 10:06	0.013	0.0153	0	0
9/8/2020 10:07	0.015	0.0149	0	0
9/8/2020 10:08	0.015	0.0146	0	0
9/8/2020 10:09	0.012	0.0145	0	0
9/8/2020 10:10	0.032	0.0158	0	0
9/8/2020 10:11	0.025	0.0164	0	0
9/8/2020 10:12	0.056	0.0193	0	0
9/8/2020 10:13	0.032	0.0205	0	0
9/8/2020 10:14	0.024	0.0212	0	0
9/8/2020 10:15	0.003	0.0205	0	0
9/8/2020 10:16	0.002	0.0192	0	0
9/8/2020 10:17	0.017	0.0191	0	0
9/8/2020 10:18	0.016	0.0193	0	0
9/8/2020 10:19	0.006	0.0187	0	0
9/8/2020 10:20	0.013	0.0187	0	0
9/8/2020 10:21	0.002	0.018	0	0
9/8/2020 10:22	0.009	0.0176	0	0

Former Coyne Textile
CAMP Station - CHA #3
Remedial Design Construction

Timestamp	Mass Concentration Total (mg/m3)	Dustrak TWA (mg/m3)	PID (ppm)	PID TWA (ppm)
9/8/2020 10:23	0.01	0.0173	0	0
9/8/2020 10:24	0.013	0.0173	0	0
9/8/2020 10:25	0.013	0.0161	0	0
9/8/2020 10:26	0.013	0.0153	0	0
9/8/2020 10:27	0.013	0.0124	0	0
9/8/2020 10:28	0.013	0.0111	0	0
9/8/2020 10:29	0.013	0.0104	0	0
9/8/2020 10:30	0.013	0.0111	0	0
9/8/2020 10:31	0.013	0.0118	0	0
9/8/2020 10:32	0.013	0.0115	0	0
9/8/2020 10:33	0.013	0.0113	0	0
9/8/2020 10:34	0.013	0.0118	0	0
9/8/2020 10:35	0.013	0.0118	0	0
9/8/2020 10:36	0.013	0.0125	0	0
9/8/2020 10:37	0.013	0.0128	0	0
9/8/2020 10:38	0.013	0.013	0	0
9/8/2020 10:39	0.013	0.013	0	0
9/8/2020 10:40	0.013	0.013	0	0
9/8/2020 10:41	0.013	0.013	0	0
9/8/2020 10:42	0.013	0.013	0	0
9/8/2020 10:43	0.013	0.013	0	0
9/8/2020 10:44	0.013	0.013	0	0
9/8/2020 10:45	0.013	0.013	0	0
9/8/2020 10:46	0.013	0.013	0	0
9/8/2020 10:47	0.013	0.013	0	0
9/8/2020 10:48	0.013	0.013	0	0
9/8/2020 10:49	0.013	0.013	0	0
9/8/2020 10:50	0.013	0.013	0	0
9/8/2020 10:51	0.013	0.013	0	0
9/8/2020 10:52	0.013	0.013	0	0
9/8/2020 10:53	0.013	0.013	0	0
9/8/2020 10:54	0.013	0.013	0	0
9/8/2020 10:55	0.013	0.013	0	0
9/8/2020 10:56	0.013	0.013	0	0
9/8/2020 10:57	0.013	0.013	0	0
9/8/2020 10:58	0.013	0.013	0	0
9/8/2020 10:59	0.013	0.013	0	0
9/8/2020 11:00	0.013	0.013	0	0
9/8/2020 11:01	0.013	0.013	0	0
9/8/2020 11:02	0.013	0.013	0	0
9/8/2020 11:03	0.013	0.013	0	0
9/8/2020 11:04	0.013	0.013	0	0
9/8/2020 11:05	0.013	0.013	0	0

Former Coyne Textile
CAMP Station - CHA #3
Remedial Design Construction

Timestamp	Mass Concentration Total (mg/m3)	Dustrak TWA (mg/m3)	PID (ppm)	PID TWA (ppm)
9/8/2020 11:06	0.013	0.013	0	0
9/8/2020 11:07	0.013	0.013	0	0
9/8/2020 11:08	0.013	0.013	0	0
9/8/2020 11:09	0.013	0.013	0	0
9/8/2020 11:10	0.013	0.013	0	0
9/8/2020 11:11	0.013	0.013	0	0
9/8/2020 11:12	0.013	0.013	0	0
9/8/2020 11:13	0.013	0.013	0	0
9/8/2020 11:14	0.013	0.013	0	0
9/8/2020 11:15	0.013	0.013	0	0
9/8/2020 11:16	0.013	0.013	0	0
9/8/2020 11:17	0.013	0.013	0	0
9/8/2020 11:18	0.013	0.013	0	0
9/8/2020 11:19	0.013	0.013	0	0
9/8/2020 11:20	0.013	0.013	0	0
9/8/2020 11:21	0.013	0.013	0	0
9/8/2020 11:22	0.013	0.013	0	0
9/8/2020 11:23	0.013	0.013	0	0
9/8/2020 11:24	0.013	0.013	0	0
9/8/2020 11:25	0.013	0.013	0	0
9/8/2020 11:26	0.013	0.013	0	0
9/8/2020 11:27	0.013	0.013	0	0
9/8/2020 11:28	0.013	0.013	0	0
9/8/2020 11:29	0.013	0.013	0	0
9/8/2020 11:30	0.013	0.013	0	0
9/8/2020 11:31	0.013	0.013	0	0
9/8/2020 11:32	0.013	0.013	0	0
9/8/2020 11:33	0.013	0.013	0	0
9/8/2020 11:34	0.013	0.013	0	0
9/8/2020 11:35	0.013	0.013	0	0
9/8/2020 11:36	0.013	0.013	0	0
9/8/2020 11:37	0.013	0.013	0	0
9/8/2020 11:38	0.013	0.013	0	0
9/8/2020 11:39	0.013	0.013	0	0
9/8/2020 11:40	0.013	0.013	0	0
9/8/2020 11:41	0.013	0.013	0	0
9/8/2020 11:42	0.013	0.013	0	0
9/8/2020 11:43	0.013	0.013	0	0
9/8/2020 11:44	0.013	0.013	0	0
9/8/2020 11:45	0.013	0.013	0	0
9/8/2020 11:46	0.013	0.013	0	0
9/8/2020 11:47	0.013	0.013	0	0
9/8/2020 11:48	0.013	0.013	0	0

Former Coyne Textile
CAMP Station - CHA #3
Remedial Design Construction

Timestamp	Mass Concentration Total (mg/m3)	Dustrak TWA (mg/m3)	PID (ppm)	PID TWA (ppm)
9/8/2020 11:49	0.013	0.013	0	0
9/8/2020 11:50	0.013	0.013	0	0
9/8/2020 11:51	0.013	0.013	0	0
9/8/2020 11:52	0.013	0.013	0	0
9/8/2020 11:53	0.013	0.013	0	0
9/8/2020 11:54	0.013	0.013	0	0
9/8/2020 11:55	0.013	0.013	0	0
9/8/2020 11:56	0.013	0.013	0	0
9/8/2020 11:57	0.013	0.013	0	0
9/8/2020 11:58	0.013	0.013	0	0
9/8/2020 11:59	0.013	0.013	0	0
9/8/2020 12:00	0.013	0.013	0	0
9/8/2020 12:01	0.013	0.013	0	0
9/8/2020 12:02	0.013	0.013	0	0
9/8/2020 12:03	0.013	0.013	0	0
9/8/2020 12:04	0.013	0.013	0	0
9/8/2020 12:05	0.013	0.013	0	0
9/8/2020 12:06	0.013	0.013	0	0
9/8/2020 12:07	0.013	0.013	0	0
9/8/2020 12:08	0.013	0.013	0	0
9/8/2020 12:09	0.013	0.013	0	0
9/8/2020 12:10	0.013	0.013	0	0
9/8/2020 12:11	0.013	0.013	0	0
9/8/2020 12:12	0.013	0.013	0	0
9/8/2020 12:13	0.013	0.013	0	0
9/8/2020 12:14	0.013	0.013	0	0
9/8/2020 12:15	0.013	0.013	0	0
9/8/2020 12:16	0.013	0.013	0	0
9/8/2020 12:17	0.013	0.013	0	0
9/8/2020 12:18	0.013	0.013	0	0
9/8/2020 12:19	0.013	0.013	0	0
9/8/2020 12:20	0.013	0.013	0	0
9/8/2020 12:21	0.013	0.013	0	0
9/8/2020 12:22	0.013	0.013	0	0
9/8/2020 12:23	0.013	0.013	0	0
9/8/2020 12:24	0.013	0.013	0	0
9/8/2020 12:25	0.013	0.013	0	0
9/8/2020 12:26	0.013	0.013	0	0
9/8/2020 12:27	0.013	0.013	0	0
9/8/2020 12:28	0.013	0.013	0	0
9/8/2020 12:29	0.013	0.013	0	0
9/8/2020 12:30	0.013	0.013	0	0
9/8/2020 12:31	0.013	0.013	0	0

Former Coyne Textile
CAMP Station - CHA #3
Remedial Design Construction

Timestamp	Mass Concentration Total (mg/m3)	Dustrak TWA (mg/m3)	PID (ppm)	PID TWA (ppm)
9/8/2020 12:32	0.013	0.013	0	0
9/8/2020 12:33	0.013	0.013	0	0
9/8/2020 12:34	0.013	0.013	0	0
9/8/2020 12:35	0.013	0.013	0	0
9/8/2020 12:36	0.013	0.013	0	0
9/8/2020 12:37	0.013	0.013	0	0
9/8/2020 12:38	0.013	0.013	0	0
9/8/2020 12:39	0.013	0.013	0	0
9/8/2020 12:40	0.013	0.013	0	0
9/8/2020 12:41	0.013	0.013	0	0
9/8/2020 12:42	0.013	0.013	0	0
9/8/2020 12:43	0.013	0.013	0	0
9/8/2020 12:44	0.013	0.013	0	0
9/8/2020 12:45	0.013	0.013	0	0
9/8/2020 12:46	0.013	0.013	0	0
9/8/2020 12:47	0.013	0.013	0	0
9/8/2020 12:48	0.013	0.013	0	0
9/8/2020 12:49	0.013	0.013	0	0
9/8/2020 12:50	0.013	0.013	0	0
9/8/2020 12:51	0.013	0.013	0	0
9/8/2020 12:52	0.013	0.013	0	0
9/8/2020 12:53	0.013	0.013	0	0
9/8/2020 12:54	0.013	0.013	0	0
9/8/2020 12:55	0.013	0.013	0	0
9/8/2020 12:56	0.013	0.013	0	0
9/8/2020 12:57	0.013	0.013	0	0
9/8/2020 12:58	0.013	0.013	0	0
9/8/2020 12:59	0.013	0.013	0	0
9/8/2020 13:00	0.013	0.013	0	0
9/8/2020 13:01	0.013	0.013	0	0
9/8/2020 13:02	0.013	0.013	0	0
9/8/2020 13:03	0.013	0.013	0	0
9/8/2020 13:04	0.013	0.013	0	0
9/8/2020 13:05	0.013	0.013	0	0
9/8/2020 13:06	0.013	0.013	0	0
9/8/2020 13:07	0.013	0.013	0	0
9/8/2020 13:08	0.013	0.013	0	0
9/8/2020 13:09	0.013	0.013	0	0
9/8/2020 13:10	0.013	0.013	0	0
9/8/2020 13:11	0.013	0.013	0	0
9/8/2020 13:12	0.013	0.013	0	0
9/8/2020 13:13	0.013	0.013	0	0
9/8/2020 13:14	0.013	0.013	0	0

Former Coyne Textile
CAMP Station - CHA #3
Remedial Design Construction

Timestamp	Mass Concentration Total (mg/m3)	Dustrak TWA (mg/m3)	PID (ppm)	PID TWA (ppm)
9/8/2020 13:15	0.013	0.013	0	0
9/8/2020 13:16	0.013	0.013	0	0
9/8/2020 13:17	0.013	0.013	0	0
9/8/2020 13:18	0.013	0.013	0	0
9/8/2020 13:19	0.013	0.013	0	0
9/8/2020 13:20	0.013	0.013	0	0
9/8/2020 13:21	0.013	0.013	0	0
9/8/2020 13:22	0.013	0.013	0	0
9/8/2020 13:23	0.013	0.013	0	0
9/8/2020 13:24	0.013	0.013	0	0
9/8/2020 13:25	0.013	0.013	0	0
9/8/2020 13:26	0.013	0.013	0	0
9/8/2020 13:27	0.013	0.013	0	0
9/8/2020 13:28	0.013	0.013	0	0
9/8/2020 13:29	0.013	0.013	0	0
9/8/2020 13:30	0.013	0.013	0	0
9/8/2020 13:31	0.013	0.013	0	0
9/8/2020 13:32	0.013	0.013	0	0
9/8/2020 13:33	0.013	0.013	0	0
9/8/2020 13:34	0.013	0.013	0	0
9/8/2020 13:35	0.013	0.013	0	0
9/8/2020 13:36	0.013	0.013	0	0
9/8/2020 13:37	0.013	0.013	0	0
9/8/2020 13:38	0.013	0.013	0	0
9/8/2020 13:39	0.013	0.013	0	0
9/8/2020 13:40	0.013	0.013	0	0
9/8/2020 13:41	0.013	0.013	0	0
9/8/2020 13:42	0.013	0.013	0	0
9/8/2020 13:43	0.013	0.013	0	0
9/8/2020 13:44	0.013	0.013	0	0
9/8/2020 13:45	0.013	0.013	0	0
9/8/2020 13:46	0.013	0.013	0	0
9/8/2020 13:47	0.013	0.013	0	0
9/8/2020 13:48	0.013	0.013	0	0
9/8/2020 13:49	0.013	0.013	0	0
9/8/2020 13:50	0.013	0.013	0	0
9/8/2020 13:51	0.013	0.013	0	0
9/8/2020 13:52	0.013	0.013	0	0
9/8/2020 13:53	0.013	0.013	0	0
9/8/2020 13:54	0.013	0.013	0	0
9/8/2020 13:55	0.013	0.013	0	0
9/8/2020 13:56	0.013	0.013	0	0
9/8/2020 13:57	0.013	0.013	0	0

Former Coyne Textile
CAMP Station - CHA #3
Remedial Design Construction

Timestamp	Mass Concentration Total (mg/m3)	Dustrak TWA (mg/m3)	PID (ppm)	PID TWA (ppm)
9/8/2020 13:58	0.013	0.013	0	0
9/8/2020 13:59	0.013	0.013	0	0
9/8/2020 14:00	0.013	0.013	0	0
9/8/2020 14:01	0.013	0.013	0	0
9/8/2020 14:02	0.013	0.013	0	0
9/8/2020 14:03	0.013	0.013	0	0
9/8/2020 14:04	0.013	0.013	0	0
9/8/2020 14:05	0.013	0.013	0	0
9/8/2020 14:06	0.013	0.013	0	0
9/8/2020 14:07	0.013	0.013	0	0
9/8/2020 14:08	0.013	0.013	0	0
9/8/2020 14:09	0.013	0.013	0	0
9/8/2020 14:10	0.013	0.013	0	0
9/8/2020 14:11	0.013	0.013	0	0
9/8/2020 14:12	0.013	0.013	0	0
9/8/2020 14:13	0.013	0.013	0	0
9/8/2020 14:14	0.013	0.013	0	0
9/8/2020 14:15	0.013	0.013	0	0
9/8/2020 14:16	0.013	0.013	0	0
9/8/2020 14:17	0.013	0.013	0	0
9/8/2020 14:18	0.013	0.013	0	0
9/8/2020 14:19	0.013	0.013	0	0
9/8/2020 14:20	0.013	0.013	0	0
9/8/2020 14:21	0.013	0.013	0	0
9/8/2020 14:22	0.013	0.013	0	0
9/8/2020 14:23	0.013	0.013	0	0
9/8/2020 14:24	0.013	0.013	0	0
9/8/2020 14:25	0.013	0.013	0	0
9/8/2020 14:26	0.013	0.013	0	0
9/8/2020 14:27	0.013	0.013	0	0
9/8/2020 14:28	0.013	0.013	0	0
9/8/2020 14:29	0.013	0.013	0	0
9/8/2020 14:30	0.013	0.013	0	0
9/8/2020 14:31	0.013	0.013	0	0
9/8/2020 14:32	0.013	0.013	0	0
9/8/2020 14:33	0.013	0.013	0	0
9/8/2020 14:34	0.013	0.013	0	0
9/8/2020 14:35	0.013	0.013	0	0
9/8/2020 14:36	0.013	0.013	0	0
9/8/2020 14:37	0.013	0.013	0	0
9/8/2020 14:38	0.013	0.013	0	0
9/8/2020 14:39	0.013	0.013	0	0
9/8/2020 14:40	0.013	0.013	0	0

Former Coyne Textile
CAMP Station - CHA #3
Remedial Design Construction

Timestamp	Mass Concentration Total (mg/m3)	Dustrak TWA (mg/m3)	PID (ppm)	PID TWA (ppm)
9/8/2020 14:41	0.013	0.013	0	0
9/8/2020 14:42	0.013	0.013	0	0
9/8/2020 14:43	0.013	0.013	0	0
9/8/2020 14:44	0.013	0.013	0	0
9/8/2020 14:45	0.013	0.013	0	0
9/8/2020 14:46	0.013	0.013	0	0
9/8/2020 14:47	0.013	0.013	0	0
9/8/2020 14:48	0.013	0.013	0	0
9/8/2020 14:49	0.013	0.013	0	0
9/8/2020 14:50	0.013	0.013	0	0
9/8/2020 14:51	0.013	0.013	0	0
9/8/2020 14:52	0.013	0.013	0	0
9/8/2020 14:53	0.013	0.013	0	0
9/8/2020 14:54	0.013	0.013	0	0
9/8/2020 14:55	0.013	0.013	0	0
9/8/2020 14:56	0.013	0.013	0	0
9/8/2020 14:57	0.013	0.013	0	0
9/8/2020 14:58	0.013	0.013	0	0
9/8/2020 14:59	0.013	0.013	0	0
9/8/2020 15:00	0.013	0.013	0	0
9/8/2020 15:01	0.013	0.013	0	0
9/8/2020 15:02	0.013	0.013	0	0
9/8/2020 15:03	0.013	0.013	0	0
9/8/2020 15:04	0.013	0.013	0	0
9/8/2020 15:05	0.013	0.013	0	0
9/8/2020 15:06	0.013	0.013	0	0
9/8/2020 15:07	0.013	0.013	0	0
9/8/2020 15:08	0.013	0.013	0	0
9/8/2020 15:09	0.013	0.013	0	0
9/8/2020 15:10	0.013	0.013	0	0
9/8/2020 15:11	0.013	0.013	0	0
9/8/2020 15:12	0.013	0.013	0	0
9/8/2020 15:13	0.013	0.013	0	0
9/9/2020 6:53	0.016	0.016	0	0
9/9/2020 6:54	0.015	0.0155	0	0
9/9/2020 6:55	0.014	0.015	0	0
9/9/2020 6:56	0.015	0.015	0	0
9/9/2020 6:57	0.015	0.015	0	0
9/9/2020 6:58	0.015	0.015	0	0
9/9/2020 6:59	0.015	0.015	0	0
9/9/2020 7:00	0.015	0.015	0	0
9/9/2020 7:01	0.015	0.015	0	0
9/9/2020 7:02	0.016	0.0151	0	0

Former Coyne Textile
CAMP Station - CHA #3
Remedial Design Construction

Timestamp	Mass Concentration Total (mg/m3)	Dustrak TWA (mg/m3)	PID (ppm)	PID TWA (ppm)
9/9/2020 7:03	0.019	0.0155	0	0
9/9/2020 7:04	0.017	0.0156	0	0
9/9/2020 7:05	0.018	0.0158	0	0
9/9/2020 7:06	0.018	0.0159	0	0
9/9/2020 7:07	0.018	0.0161	0	0
9/9/2020 7:08	0.017	0.0161	0	0
9/9/2020 7:09	0.017	0.0163	0	0
9/9/2020 7:10	0.018	0.0165	0	0
9/9/2020 7:11	0.018	0.0167	0	0
9/9/2020 7:12	0.019	0.017	0	0
9/9/2020 7:13	0.018	0.0172	0	0
9/9/2020 7:14	0.017	0.0173	0	0
9/9/2020 7:15	0.016	0.0174	0	0
9/9/2020 7:16	0.015	0.0174	0	0
9/9/2020 7:17	0.016	0.0174	0	0
9/9/2020 7:18	0.018	0.0173	0	0
9/9/2020 7:19	0.059	0.0201	0	0
9/9/2020 7:20	0.035	0.0213	0	0
9/9/2020 7:21	0.016	0.0211	0	0
9/9/2020 7:22	0.191	0.0327	0	0
9/9/2020 7:23	0.09	0.0375	0	0
9/9/2020 7:24	0.044	0.0393	0	0
9/9/2020 7:25	0.038	0.0407	0	0
9/9/2020 7:26	0.03	0.0415	0	0
9/9/2020 7:27	0.02	0.0415	0	0
9/9/2020 7:28	0.018	0.0415	0	0
9/9/2020 7:29	0.018	0.0416	0	0
9/9/2020 7:30	0.017	0.0417	0	0
9/9/2020 7:31	0.018	0.0419	0	0
9/9/2020 7:32	0.017	0.0419	0	0
9/9/2020 7:33	0.017	0.0419	0	0
9/9/2020 7:34	0.017	0.0391	0	0
9/9/2020 7:35	0.018	0.0379	0	0
9/9/2020 7:36	0.017	0.038	0	0
9/9/2020 7:37	0.017	0.0264	0	0
9/9/2020 7:38	0.018	0.0216	0	0
9/9/2020 7:39	0.018	0.0199	0	0
9/9/2020 7:40	0.021	0.0187	0	0
9/9/2020 7:41	0.023	0.0183	0	0
9/9/2020 7:42	0.022	0.0184	0	0
9/9/2020 7:43	0.022	0.0187	0	0
9/9/2020 7:44	0.025	0.0191	0	0
9/9/2020 7:45	0.029	0.0199	0	0

Former Coyne Textile
CAMP Station - CHA #3
Remedial Design Construction

Timestamp	Mass Concentration Total (mg/m3)	Dustrak TWA (mg/m3)	PID (ppm)	PID TWA (ppm)
9/9/2020 7:46	0.021	0.0201	0	0
9/9/2020 7:47	0.021	0.0204	0	0
9/9/2020 7:48	0.021	0.0207	0	0
9/9/2020 7:49	0.021	0.0209	0	0
9/9/2020 7:50	0.025	0.0214	0	0
9/9/2020 7:51	0.02	0.0216	0	0
9/9/2020 7:52	0.018	0.0217	0	0
9/9/2020 7:53	0.018	0.0217	0	0
9/9/2020 7:54	0.018	0.0217	0	0
9/9/2020 7:55	0.018	0.0215	0	0
9/9/2020 7:56	0.029	0.0219	0	0
9/9/2020 7:57	0.021	0.0218	0	0
9/9/2020 7:58	0.018	0.0215	0	0
9/9/2020 7:59	0.025	0.0215	0	0
9/9/2020 8:00	0.065	0.0239	0	0
9/9/2020 8:01	0.044	0.0255	0	0
9/9/2020 8:02	0.076	0.0291	0	0
9/9/2020 8:03	0.062	0.0319	0	0
9/9/2020 8:04	0.034	0.0327	0	0
9/9/2020 8:05	0.027	0.0329	0	0
9/9/2020 8:06	0.019	0.0328	0	0
9/9/2020 8:07	0.019	0.0329	0	0
9/9/2020 8:08	0.018	0.0329	0	0
9/9/2020 8:09	0.024	0.0333	0	0
9/9/2020 8:10	0.019	0.0333	0	0
9/9/2020 8:11	0.018	0.0326	0	0
9/9/2020 8:12	0.017	0.0323	0	0
9/9/2020 8:13	0.018	0.0323	0	0
9/9/2020 8:14	0.019	0.0319	0	0
9/9/2020 8:15	0.017	0.0287	0	0
9/9/2020 8:16	0.017	0.0269	0	0
9/9/2020 8:17	0.019	0.0231	0	0
9/9/2020 8:18	0.043	0.0219	0	0
9/9/2020 8:19	0.024	0.0212	0	0
9/9/2020 8:20	0.018	0.0206	0	0
9/9/2020 8:21	0.017	0.0205	0	0
9/9/2020 8:22	0.017	0.0203	0	0
9/9/2020 8:23	0.018	0.0203	0	0
9/9/2020 8:24	0.018	0.0199	0	0
9/9/2020 8:25	0.019	0.0199	0	0
9/9/2020 8:26	0.019	0.02	0	0
9/9/2020 8:27	0.018	0.0201	0	0
9/9/2020 8:28	0.019	0.0201	0	0

Former Coyne Textile
CAMP Station - CHA #3
Remedial Design Construction

Timestamp	Mass Concentration Total (mg/m3)	Dustrak TWA (mg/m3)	PID (ppm)	PID TWA (ppm)
9/9/2020 8:29	0.018	0.0201	0	0
9/9/2020 8:30	0.018	0.0201	0	0
9/9/2020 8:31	0.018	0.0202	0	0
9/9/2020 8:32	0.018	0.0201	0	0
9/9/2020 8:33	0.041	0.02	0	0
9/9/2020 8:34	0.095	0.0247	0	0
9/9/2020 8:35	0.05	0.0269	0	0
9/9/2020 8:36	0.018	0.0269	0	0
9/9/2020 8:37	0.017	0.0269	0	0
9/9/2020 8:38	0.017	0.0269	0	0
9/9/2020 8:39	0.017	0.0268	0	0
9/9/2020 8:40	0.018	0.0267	0	0
9/9/2020 8:41	0.018	0.0267	0	0
9/9/2020 8:42	0.021	0.0269	0	0
9/9/2020 8:43	0.026	0.0273	0	0
9/9/2020 8:44	0.022	0.0276	0	0
9/9/2020 8:45	0.022	0.0279	0	0
9/9/2020 8:46	0.022	0.0281	0	0
9/9/2020 8:47	0.084	0.0325	0	0
9/9/2020 8:48	0.148	0.0397	0	0
9/9/2020 8:49	0.089	0.0393	0	0
9/9/2020 8:50	0.027	0.0377	0	0
9/9/2020 8:51	0.02	0.0379	0	0
9/9/2020 8:52	0.019	0.038	0	0
9/9/2020 8:53	0.018	0.0381	0	0
9/9/2020 8:54	0.018	0.0381	0	0
9/9/2020 8:55	0.017	0.0381	0	0
9/9/2020 8:56	0.018	0.0381	0	0
9/9/2020 8:57	0.017	0.0378	0	0
9/9/2020 8:58	0.017	0.0372	0	0
9/9/2020 8:59	0.017	0.0369	0	0
9/9/2020 9:00	0.018	0.0366	0	0
9/9/2020 9:01	0.018	0.0363	0	0
9/9/2020 9:02	0.017	0.0319	0	0
9/9/2020 9:03	0.017	0.0231	0	0
9/9/2020 9:04	0.018	0.0184	0	0
9/9/2020 9:05	0.017	0.0177	0	0
9/9/2020 9:06	0.018	0.0176	0	0
9/9/2020 9:07	0.019	0.0176	0	0
9/9/2020 9:08	0.017	0.0175	0	0
9/9/2020 9:09	0.016	0.0174	0	0
9/9/2020 9:10	0.016	0.0173	0	0
9/9/2020 9:11	0.017	0.0173	0	0

Former Coyne Textile
CAMP Station - CHA #3
Remedial Design Construction

Timestamp	Mass Concentration Total (mg/m3)	Dustrak TWA (mg/m3)	PID (ppm)	PID TWA (ppm)
9/9/2020 9:12	0.017	0.0173	0	0
9/9/2020 9:13	0.015	0.0171	0	0
9/9/2020 9:14	0.017	0.0171	0	0
9/9/2020 9:15	0.016	0.017	0	0
9/9/2020 9:16	0.016	0.0169	0	0
9/9/2020 9:17	0.015	0.0167	0	0
9/9/2020 9:18	0.015	0.0166	0	0
9/9/2020 9:19	0.014	0.0163	0	0
9/9/2020 9:20	0.015	0.0162	0	0
9/9/2020 9:21	0.014	0.0159	0	0
9/9/2020 9:22	0.015	0.0157	0	0
9/9/2020 9:23	0.015	0.0155	0	0
9/9/2020 9:24	0.015	0.0155	0	0
9/9/2020 9:25	0.014	0.0153	0	0
9/9/2020 9:26	0.015	0.0152	0	0
9/9/2020 9:27	0.015	0.0151	0	0
9/9/2020 9:28	0.014	0.015	0	0
9/9/2020 9:29	0.014	0.0148	0	0
9/9/2020 9:30	0.014	0.0147	0	0
9/9/2020 9:31	0.015	0.0146	0	0
9/9/2020 9:32	0.015	0.0146	0	0
9/9/2020 9:33	0.015	0.0146	0	0
9/9/2020 9:34	0.013	0.0145	0	0
9/9/2020 9:35	0.014	0.0145	0	0
9/9/2020 9:36	0.015	0.0145	0	0
9/9/2020 9:37	0.015	0.0145	0	0
9/9/2020 9:38	0.014	0.0145	0	0
9/9/2020 9:39	0.014	0.0144	0	0
9/9/2020 9:40	0.013	0.0143	0	0
9/9/2020 9:41	0.013	0.0142	0	0
9/9/2020 9:42	0.013	0.0141	0	0
9/9/2020 9:43	0.013	0.014	0	0
9/9/2020 9:44	0.014	0.014	0	0
9/9/2020 9:45	0.014	0.014	0	0
9/9/2020 9:46	0.013	0.0139	0	0
9/9/2020 9:47	0.014	0.0138	0	0
9/9/2020 9:48	0.013	0.0137	0	0
9/9/2020 9:49	0.013	0.0137	0	0
9/9/2020 9:50	0.012	0.0135	0	0
9/9/2020 9:51	0.013	0.0134	0	0
9/9/2020 9:52	0.012	0.0132	0	0
9/9/2020 9:53	0.013	0.0131	0	0
9/9/2020 9:54	0.012	0.013	0	0

Former Coyne Textile
CAMP Station - CHA #3
Remedial Design Construction

Timestamp	Mass Concentration Total (mg/m3)	Dustrak TWA (mg/m3)	PID (ppm)	PID TWA (ppm)
9/9/2020 9:55	0.011	0.0129	0	0
9/9/2020 9:56	0.012	0.0128	0	0
9/9/2020 9:57	0.025	0.0136	0	0
9/9/2020 9:58	0.031	0.0148	0	0
9/9/2020 9:59	0.014	0.0148	0	0
9/9/2020 10:00	0.012	0.0147	0	0
9/9/2020 10:01	0.013	0.0147	0	0
9/9/2020 10:02	0.012	0.0145	0	0
9/9/2020 10:03	0.011	0.0144	0	0
9/9/2020 10:04	0.012	0.0143	0	0
9/9/2020 10:05	0.012	0.0143	0	0
9/9/2020 10:06	0.011	0.0142	0	0
9/9/2020 10:07	0.011	0.0141	0	0
9/9/2020 10:08	0.016	0.0143	0	0
9/9/2020 10:09	0.028	0.0154	0	0
9/9/2020 10:10	0.042	0.0175	0	0
9/9/2020 10:11	0.012	0.0175	0	0
9/9/2020 10:12	0.012	0.0166	0	0
9/9/2020 10:13	0.011	0.0153	0	0
9/9/2020 10:14	0.011	0.0151	0	0
9/9/2020 10:15	0.012	0.0151	0	0
9/9/2020 10:16	0.011	0.0149	0	0
9/9/2020 10:17	0.012	0.0149	0	0
9/9/2020 10:18	0.017	0.0153	0	0
9/9/2020 10:19	0.011	0.0153	0	0
9/9/2020 10:20	0.011	0.0152	0	0
9/9/2020 10:21	0.01	0.0151	0	0
9/9/2020 10:22	0.01	0.0151	0	0
9/9/2020 10:23	0.01	0.0147	0	0
9/9/2020 10:24	0.01	0.0135	0	0
9/9/2020 10:25	0.01	0.0113	0	0
9/9/2020 10:26	0.012	0.0113	0	0
9/9/2020 10:27	0.014	0.0115	0	0
9/9/2020 10:28	0.028	0.0126	0	0
9/9/2020 10:29	0.034	0.0141	0	0
9/9/2020 10:30	0.067	0.0178	0	0
9/9/2020 10:31	0.015	0.0181	0	0
9/9/2020 10:32	0.01	0.0179	0	0
9/9/2020 10:33	0.01	0.0175	0	0
9/9/2020 10:34	0.01	0.0174	0	0
9/9/2020 10:35	0.012	0.0175	0	0
9/9/2020 10:36	0.011	0.0175	0	0
9/9/2020 10:37	0.01	0.0175	0	0

Former Coyne Textile
CAMP Station - CHA #3
Remedial Design Construction

Timestamp	Mass Concentration Total (mg/m3)	Dustrak TWA (mg/m3)	PID (ppm)	PID TWA (ppm)
9/9/2020 10:38	0.011	0.0176	0	0
9/9/2020 10:39	0.01	0.0176	0	0
9/9/2020 10:40	0.01	0.0176	0	0
9/9/2020 10:41	0.01	0.0175	0	0
9/9/2020 10:42	0.01	0.0172	0	0
9/9/2020 10:43	0.011	0.0161	0	0
9/9/2020 10:44	0.164	0.0247	0	0
9/9/2020 10:45	0.021	0.0217	0	0
9/9/2020 10:46	0.01	0.0213	0	0
9/9/2020 10:47	0.009	0.0213	0	0
9/9/2020 10:48	0.01	0.0213	0	0
9/9/2020 10:49	0.009	0.0212	0	0
9/9/2020 10:50	0.01	0.0211	0	0
9/9/2020 10:51	0.01	0.021	0	0
9/9/2020 10:52	0.01	0.021	0	0
9/9/2020 10:53	0.017	0.0214	0	0
9/9/2020 10:54	0.082	0.0262	0	0
9/9/2020 10:55	0.019	0.0268	0	0
9/9/2020 10:56	0.019	0.0274	0	0
9/9/2020 10:57	0.01	0.0274	0	0
9/9/2020 10:58	0.012	0.0275	0	0
9/9/2020 10:59	0.01	0.0172	0	0
9/9/2020 11:00	0.013	0.0167	0	0
9/9/2020 11:01	0.011	0.0167	0	0
9/9/2020 11:02	0.01	0.0168	0	0
9/9/2020 11:03	0.01	0.0168	0	0
9/9/2020 11:04	0.012	0.017	0	0
9/9/2020 11:05	0.011	0.0171	0	0
9/9/2020 11:06	0.011	0.0171	0	0
9/9/2020 11:07	0.01	0.0171	0	0
9/9/2020 11:08	0.013	0.0169	0	0
9/9/2020 11:09	0.012	0.0122	0	0
9/9/2020 11:10	0.015	0.0119	0	0
9/9/2020 11:11	0.015	0.0117	0	0
9/9/2020 11:12	0.02	0.0123	0	0
9/9/2020 11:13	0.049	0.0148	0	0
9/9/2020 11:14	0.012	0.0149	0	0
9/9/2020 11:15	0.012	0.0149	0	0
9/9/2020 11:16	0.011	0.0149	0	0
9/9/2020 11:17	0.01	0.0149	0	0
9/9/2020 11:18	0.011	0.0149	0	0
9/9/2020 11:19	0.01	0.0148	0	0
9/9/2020 11:20	0.009	0.0147	0	0

Former Coyne Textile
CAMP Station - CHA #3
Remedial Design Construction

Timestamp	Mass Concentration Total (mg/m3)	Dustrak TWA (mg/m3)	PID (ppm)	PID TWA (ppm)
9/9/2020 11:21	0.009	0.0145	0	0
9/9/2020 11:22	0.01	0.0145	0	0
9/9/2020 11:23	0.01	0.0143	0	0
9/9/2020 11:24	0.011	0.0143	0	0
9/9/2020 11:25	0.012	0.0141	0	0
9/9/2020 11:26	0.012	0.0139	0	0
9/9/2020 11:27	0.012	0.0133	0	0
9/9/2020 11:28	0.012	0.0109	0	0
9/9/2020 11:29	0.059	0.014	0	0
9/9/2020 11:30	0.011	0.0139	0	0
9/9/2020 11:31	0.009	0.0138	0	0
9/9/2020 11:32	0.01	0.0138	0	0
9/9/2020 11:33	0.18	0.0251	0	0
9/9/2020 11:34	0.016	0.0255	0	0
9/9/2020 11:35	0.01	0.0255	0	0
9/9/2020 11:36	0.009	0.0255	0	0
9/9/2020 11:37	0.009	0.0255	0	0
9/9/2020 11:38	0.008	0.0253	0	0
9/9/2020 11:39	0.008	0.0251	0	0
9/9/2020 11:40	0.008	0.0249	0	0
9/9/2020 11:41	0.009	0.0247	0	0
9/9/2020 11:42	0.009	0.0245	0	0
9/9/2020 11:43	0.008	0.0242	0	0
9/9/2020 11:44	0.008	0.0208	0	0
9/9/2020 11:45	0.008	0.0206	0	0
9/9/2020 11:46	0.009	0.0206	0	0
9/9/2020 11:47	0.01	0.0206	0	0
9/9/2020 11:48	0.009	0.0092	0	0
9/9/2020 11:49	0.008	0.0087	0	0
9/9/2020 11:50	0.01	0.0087	0	0
9/9/2020 11:51	0.01	0.0087	0	0
9/9/2020 11:52	0.01	0.0088	0	0
9/9/2020 11:53	0.016	0.0093	0	0
9/9/2020 11:54	0.012	0.0096	0	0
9/9/2020 11:55	0.01	0.0097	0	0
9/9/2020 11:56	0.01	0.0098	0	0
9/9/2020 11:57	0.008	0.0097	0	0
9/9/2020 11:58	0.008	0.0097	0	0
9/9/2020 11:59	0.008	0.0097	0	0
9/9/2020 12:00	0.008	0.0097	0	0
9/9/2020 12:01	0.009	0.0097	0	0
9/9/2020 12:02	0.011	0.0098	0	0
9/9/2020 12:03	0.009	0.0098	0	0

Former Coyne Textile
CAMP Station - CHA #3
Remedial Design Construction

Timestamp	Mass Concentration Total (mg/m3)	Dustrak TWA (mg/m3)	PID (ppm)	PID TWA (ppm)
9/9/2020 12:04	0.008	0.0098	0	0
9/9/2020 12:05	0.008	0.0097	0	0
9/9/2020 12:06	0.008	0.0095	0	0
9/9/2020 12:07	0.009	0.0095	0	0
9/9/2020 12:08	0.009	0.009	0	0
9/9/2020 12:09	0.009	0.0088	0	0
9/9/2020 12:10	0.01	0.0088	0	0
9/9/2020 12:11	0.009	0.0087	0	0
9/9/2020 12:12	0.009	0.0088	0	0
9/9/2020 12:13	0.008	0.0088	0	0
9/9/2020 12:14	0.008	0.0088	0	0
9/9/2020 12:15	0.008	0.0088	0	0
9/9/2020 12:16	0.008	0.0087	0	0
9/9/2020 12:17	0.008	0.0085	0	0
9/9/2020 12:18	0.008	0.0085	0	0
9/9/2020 12:19	0.008	0.0085	0	0
9/9/2020 12:20	0.008	0.0085	0	0
9/9/2020 12:21	0.008	0.0085	0	0
9/9/2020 12:22	0.008	0.0084	0	0
9/9/2020 12:23	0.18	0.0198	0	0
9/9/2020 12:24	0.045	0.0222	0	0
9/9/2020 12:25	0.009	0.0221	0	0
9/9/2020 12:26	0.009	0.0221	0	0
9/9/2020 12:27	0.008	0.0221	0	0
9/9/2020 12:28	0.008	0.0221	0	0
9/9/2020 12:29	0.008	0.0221	0	0
9/9/2020 12:30	0.009	0.0221	0	0
9/9/2020 12:31	0.008	0.0221	0	0
9/9/2020 12:32	0.008	0.0221	0	0
9/9/2020 12:33	0.007	0.0221	0	0
9/9/2020 12:34	0.007	0.022	0	0
9/9/2020 12:35	0.01	0.0221	0	0
9/9/2020 12:36	0.009	0.0222	0	0
9/9/2020 12:37	0.008	0.0222	0	0
9/9/2020 12:38	0.008	0.0107	0	0
9/9/2020 12:39	0.007	0.0082	0	0
9/9/2020 12:40	0.008	0.0081	0	0
9/9/2020 12:41	0.008	0.0081	0	0
9/9/2020 12:42	0.009	0.0081	0	0
9/9/2020 12:43	0.009	0.0082	0	0
9/9/2020 12:44	0.009	0.0083	0	0
9/9/2020 12:45	0.009	0.0083	0	0
9/9/2020 12:46	0.011	0.0085	0	0

Former Coyne Textile
CAMP Station - CHA #3
Remedial Design Construction

Timestamp	Mass Concentration Total (mg/m3)	Dustrak TWA (mg/m3)	PID (ppm)	PID TWA (ppm)
9/9/2020 12:47	0.012	0.0087	0	0
9/9/2020 12:48	0.029	0.0102	0	0
9/9/2020 12:49	0.009	0.0103	0	0
9/9/2020 12:50	0.013	0.0105	0	0
9/9/2020 12:51	0.102	0.0167	0	0
9/9/2020 12:52	0.012	0.017	0	0
9/9/2020 12:53	0.028	0.0183	0	0
9/9/2020 12:54	0.094	0.0241	0	0
9/9/2020 12:55	0.008	0.0241	0	0
9/9/2020 12:56	0.007	0.0241	0	0
9/9/2020 12:57	0.007	0.0239	0	0
9/9/2020 12:58	0.009	0.0239	0	0
9/9/2020 12:59	0.008	0.0239	0	0
9/9/2020 13:00	0.007	0.0237	0	0
9/9/2020 13:01	0.007	0.0235	0	0
9/9/2020 13:02	0.008	0.0232	0	0
9/9/2020 13:03	0.008	0.0218	0	0
9/9/2020 13:04	0.029	0.0231	0	0
9/9/2020 13:05	0.017	0.0234	0	0
9/9/2020 13:06	0.008	0.0171	0	0
9/9/2020 13:07	0.009	0.0169	0	0
9/9/2020 13:08	0.717	0.0629	0	0
9/9/2020 13:09	0.012	0.0574	0	0
9/9/2020 13:10	0.131	0.0656	0	0
9/9/2020 13:11	0.032	0.0673	0	0
9/9/2020 13:12	0.008	0.0673	0	0
9/9/2020 13:13	0.343	0.0896	0	0
9/9/2020 13:14	0.038	0.0916	0	0
9/9/2020 13:15	0.036	0.0935	0	0
9/9/2020 13:16	0.092	0.0992	0	0
9/9/2020 13:17	0.008	0.0992	0	0
9/9/2020 13:18	0.008	0.0992	0	0
9/9/2020 13:19	0.009	0.0979	0	0
9/9/2020 13:20	0.01	0.0974	0	0
9/9/2020 13:21	0.009	0.0975	0	0
9/9/2020 13:22	0.243	0.1131	0	0
9/9/2020 13:23	0.072	0.0701	0	0
9/9/2020 13:24	0.026	0.071	0	0
9/9/2020 13:25	0.031	0.0643	0	0
9/9/2020 13:26	0.009	0.0628	0	0
9/9/2020 13:27	0.141	0.0717	0	0
9/9/2020 13:28	0.014	0.0497	0	0
9/9/2020 13:29	0.008	0.0477	0	0

Former Coyne Textile
CAMP Station - CHA #3
Remedial Design Construction

Timestamp	Mass Concentration Total (mg/m3)	Dustrak TWA (mg/m3)	PID (ppm)	PID TWA (ppm)
9/9/2020 13:30	0.009	0.0459	0	0
9/9/2020 13:31	0.016	0.0409	0	0
9/9/2020 13:32	0.01	0.041	0	0
9/9/2020 13:33	0.016	0.0415	0	0
9/9/2020 13:34	0.099	0.0475	0	0
9/9/2020 13:35	0.029	0.0488	0	0
9/9/2020 13:36	0.023	0.0497	0	0
9/9/2020 13:37	0.011	0.0343	0	0
9/9/2020 13:38	0.012	0.0303	0	0
9/9/2020 13:39	0.011	0.0293	0	0
9/9/2020 13:40	0.011	0.0279	0	0
9/9/2020 13:41	0.193	0.0402	0	0
9/9/2020 13:42	0.008	0.0313	0	0
9/9/2020 13:43	0.008	0.0309	0	0
9/9/2020 13:44	0.01	0.0311	0	0
9/9/2020 13:45	0.015	0.0315	0	0
9/9/2020 13:46	0.016	0.0315	0	0
9/9/2020 13:47	0.079	0.0361	0	0
9/9/2020 13:48	0.041	0.0377	0	0
9/9/2020 13:49	0.019	0.0324	0	0
9/9/2020 13:50	0.013	0.0313	0	0
9/9/2020 13:51	0.012	0.0306	0	0
9/9/2020 13:52	0.009	0.0305	0	0
9/9/2020 13:53	0.016	0.0307	0	0
9/9/2020 13:54	0.008	0.0305	0	0
9/9/2020 13:55	0.008	0.0303	0	0
9/9/2020 13:56	0.041	0.0202	0	0
9/9/2020 13:57	0.013	0.0205	0	0
9/9/2020 13:58	0.014	0.0209	0	0
9/9/2020 13:59	0.214	0.0345	0	0
9/9/2020 14:00	0.014	0.0345	0	0
9/9/2020 14:01	0.029	0.0353	0	0
9/9/2020 14:02	0.015	0.0311	0	0
9/9/2020 14:03	0.102	0.0351	0	0
9/9/2020 14:04	0.021	0.0353	0	0
9/9/2020 14:05	0.034	0.0367	0	0
9/9/2020 14:06	0.011	0.0366	0	0
9/9/2020 14:07	0.012	0.0368	0	0
9/9/2020 14:08	0.012	0.0365	0	0
9/9/2020 14:09	0.012	0.0368	0	0
9/9/2020 14:10	0.016	0.0373	0	0
9/9/2020 14:11	0.01	0.0353	0	0
9/9/2020 14:12	0.01	0.0351	0	0

Former Coyne Textile
CAMP Station - CHA #3
Remedial Design Construction

Timestamp	Mass Concentration Total (mg/m3)	Dustrak TWA (mg/m3)	PID (ppm)	PID TWA (ppm)
9/9/2020 14:13	0.014	0.0351	0	0
9/9/2020 14:14	0.011	0.0215	0	0
9/9/2020 14:15	0.011	0.0213	0	0
9/9/2020 14:16	0.013	0.0203	0	0
9/9/2020 14:17	0.01	0.0199	0	0
9/9/2020 14:18	0.009	0.0137	0	0
9/9/2020 14:19	0.009	0.0129	0	0
9/9/2020 14:20	0.009	0.0113	0	0
9/9/2020 14:21	0.008	0.0111	0	0
9/9/2020 14:22	0.008	0.0108	0	0
9/9/2020 14:23	0.008	0.0105	0	0
9/9/2020 14:24	0.008	0.0103	0	0
9/9/2020 14:25	0.008	0.0097	0	0
9/9/2020 14:26	0.008	0.0096	0	0
9/9/2020 14:27	0.008	0.0095	0	0
9/9/2020 14:28	0.009	0.0091	0	0
9/9/2020 14:29	0.009	0.009	0	0
9/9/2020 14:30	0.009	0.0089	0	0
9/9/2020 14:31	0.012	0.0088	0	0
9/9/2020 14:32	0.013	0.009	0	0
9/9/2020 14:33	0.013	0.0093	0	0
9/9/2020 14:34	0.014	0.0096	0	0
9/9/2020 14:35	0.015	0.01	0	0
9/9/2020 14:36	0.014	0.0104	0	0
9/9/2020 14:37	0.014	0.0108	0	0
9/9/2020 14:38	0.014	0.0112	0	0
9/9/2020 14:39	0.016	0.0117	0	0
9/9/2020 14:40	0.015	0.0122	0	0
9/9/2020 14:41	0.015	0.0127	0	0
9/9/2020 14:42	0.015	0.0131	0	0
9/9/2020 14:43	0.013	0.0134	0	0
9/9/2020 14:44	0.014	0.0137	0	0
9/9/2020 14:45	0.014	0.0141	0	0
9/9/2020 14:46	0.015	0.0143	0	0
9/9/2020 14:47	0.014	0.0143	0	0
9/9/2020 14:48	0.015	0.0145	0	0
9/9/2020 14:49	0.014	0.0145	0	0
9/9/2020 14:50	0.015	0.0145	0	0
9/9/2020 14:51	0.233	0.0291	0	0
9/9/2020 14:52	0.021	0.0295	0	0
9/9/2020 14:53	0.014	0.0295	0	0
9/9/2020 14:54	0.015	0.0295	0	0
9/9/2020 14:55	0.015	0.0295	0	0

Former Coyne Textile
CAMP Station - CHA #3
Remedial Design Construction

Timestamp	Mass Concentration Total (mg/m3)	Dustrak TWA (mg/m3)	PID (ppm)	PID TWA (ppm)
9/9/2020 14:56	0.015	0.0295	0	0
9/9/2020 14:57	0.014	0.0294	0	0
9/9/2020 14:58	0.014	0.0295	0	0
9/9/2020 14:59	0.014	0.0295	0	0
9/9/2020 15:00	0.023	0.0301	0	0
9/9/2020 15:01	0.018	0.0303	0	0
9/9/2020 15:02	0.016	0.0304	0	0
9/9/2020 15:03	0.016	0.0305	0	0
9/9/2020 15:04	0.024	0.0311	0	0
9/9/2020 15:05	0.021	0.0315	0	0
9/9/2020 15:06	0.016	0.0171	0	0
9/9/2020 15:07	0.016	0.0167	0	0
9/9/2020 15:08	0.022	0.0173	0	0
9/9/2020 15:09	0.019	0.0175	0	0
9/9/2020 15:10	0.015	0.0175	0	0
9/9/2020 15:11	0.021	0.0179	0	0
9/9/2020 15:12	0.015	0.018	0	0
9/9/2020 15:13	0.015	0.0181	0	0
9/9/2020 15:14	0.015	0.0181	0	0
9/9/2020 15:15	0.02	0.0179	0	0
9/9/2020 15:16	0.027	0.0185	0	0
9/9/2020 15:17	0.017	0.0186	0	0
9/9/2020 15:18	0.019	0.0188	0	0
9/9/2020 15:19	0.019	0.0185	0	0
9/9/2020 15:20	0.015	0.0181	0	0
9/9/2020 15:21	0.017	0.0181	0	0
9/9/2020 15:22	0.015	0.0181	0	0
9/9/2020 15:23	0.015	0.0176	0	0
9/9/2020 15:24	0.015	0.0173	0	0
9/9/2020 15:25	0.015	0.0173	0	0
9/9/2020 15:26	0.089	0.0219	0	0
9/9/2020 15:27	0.033	0.0231	0	0
9/9/2020 15:28	0.019	0.0233	0	0
9/9/2020 15:29	0.016	0.0234	0	0
9/9/2020 15:30	0.015	0.0231	0	0
9/9/2020 15:31	0.016	0.0223	0	0
9/9/2020 15:32	0.028	0.0231	0	0
9/9/2020 15:33	0.019	0.0231	0	0
9/9/2020 15:34	0.016	0.0229	0	0
9/9/2020 15:35	0.018	0.0231	0	0
9/9/2020 15:36	0.016	0.023	0	0
9/9/2020 15:37	0.016	0.0231	0	0
9/9/2020 15:38	0.015	0.0231	0	0

Former Coyne Textile
CAMP Station - CHA #3
Remedial Design Construction

Timestamp	Mass Concentration Total (mg/m3)	Dustrak TWA (mg/m3)	PID (ppm)	PID TWA (ppm)
9/9/2020 15:39	0.015	0.0231	0	0
9/9/2020 15:40	0.015	0.0231	0	0
9/9/2020 15:41	0.015	0.0181	0	0
9/9/2020 15:42	0.015	0.0169	0	0
9/9/2020 15:43	0.015	0.0167	0	0
9/9/2020 15:44	0.015	0.0166	0	0
9/9/2020 15:45	0.015	0.0166	0	0
9/9/2020 15:46	0.015	0.0165	0	0
9/9/2020 15:47	0.015	0.0157	0	0
9/9/2020 15:48	0.015	0.0154	0	0
9/9/2020 15:49	0.015	0.0153	0	0
9/9/2020 15:50	0.029	0.0161	0	0
9/9/2020 15:51	0.028	0.0169	0	0
9/9/2020 15:52	0.016	0.0169	0	0
9/9/2020 15:53	0.016	0.0169	0	0
9/9/2020 15:54	0.016	0.017	0	0
9/9/2020 15:55	0.017	0.0171	0	0
9/9/2020 15:56	0.02	0.0175	0	0
9/9/2020 15:57	0.017	0.0176	0	0
9/9/2020 15:58	0.016	0.0177	0	0
9/9/2020 15:59	0.016	0.0177	0	0
9/9/2020 16:00	0.017	0.0179	0	0
9/9/2020 16:01	0.016	0.0179	0	0
9/9/2020 16:02	0.024	0.0185	0	0
9/9/2020 16:03	0.02	0.0189	0	0
9/9/2020 16:04	0.018	0.0191	0	0
9/9/2020 16:05	0.018	0.0183	0	0
9/9/2020 16:06	0.019	0.0177	0	0
9/9/2020 16:07	0.016	0.0177	0	0
9/9/2020 16:08	0.018	0.0179	0	0
9/9/2020 16:09	0.016	0.0179	0	0
9/9/2020 16:10	0.016	0.0178	0	0
9/9/2020 16:11	0.019	0.0177	0	0
9/9/2020 16:12	0.021	0.018	0	0
9/9/2020 16:13	0.017	0.0181	0	0
9/9/2020 16:14	0.021	0.0184	0	0
9/9/2020 16:15	0.016	0.0183	0	0
9/9/2020 16:16	0.017	0.0184	0	0
9/9/2020 16:17	0.015	0.0178	0	0
9/9/2020 16:18	0.015	0.0175	0	0
9/9/2020 16:19	0.016	0.0173	0	0
9/9/2020 16:20	0.014	0.0171	0	0
9/9/2020 16:21	0.015	0.0168	0	0

Former Coyne Textile
CAMP Station - CHA #3
Remedial Design Construction

Timestamp	Mass Concentration Total (mg/m3)	Dustrak TWA (mg/m3)	PID (ppm)	PID TWA (ppm)
9/9/2020 16:22	0.015	0.0167	0	0
9/9/2020 16:23	0.015	0.0165	0	0
9/9/2020 16:24	0.015	0.0165	0	0
9/9/2020 16:25	0.016	0.0165	0	0
9/9/2020 16:26	0.015	0.0162	0	0
9/9/2020 16:27	0.014	0.0157	0	0
9/9/2020 16:28	0.015	0.0156	0	0
9/9/2020 16:29	0.014	0.0151	0	0
9/9/2020 16:30	0.015	0.0151	0	0
9/9/2020 16:31	0.015	0.0149	0	0
9/9/2020 16:32	0.015	0.0149	0	0
9/9/2020 16:33	0.016	0.015	0	0
9/9/2020 16:34	0.015	0.0149	0	0
9/9/2020 16:35	0.015	0.015	0	0
9/9/2020 16:36	0.015	0.015	0	0
9/9/2020 16:37	0.016	0.0151	0	0
9/9/2020 16:38	0.017	0.0152	0	0
9/9/2020 16:39	0.017	0.0153	0	0
9/9/2020 16:40	0.017	0.0154	0	0
9/9/2020 16:41	0.019	0.0157	0	0
9/9/2020 16:42	0.019	0.016	0	0
9/9/2020 16:43	0.017	0.0161	0	0
9/9/2020 16:44	0.017	0.0163	0	0
9/9/2020 16:45	0.017	0.0165	0	0
9/10/2020 6:51	0.049	0.049	0	0
9/10/2020 6:52	0.05	0.0495	0	0
9/10/2020 6:53	0.05	0.0497	0	0
9/10/2020 6:54	0.051	0.05	0	0
9/10/2020 6:55	0.048	0.0496	0	0
9/10/2020 6:56	0.048	0.0493	0	0
9/10/2020 6:57	0.048	0.0491	0	0
9/10/2020 6:58	0.048	0.049	0	0
9/10/2020 6:59	0.051	0.0492	0	0
9/10/2020 7:00	0.052	0.0495	0	0
9/10/2020 7:01	0.051	0.0496	0	0
9/10/2020 7:02	1.753	0.1916	0	0
9/10/2020 7:03	0.213	0.1932	0	0
9/10/2020 7:04	0.052	0.1831	0	0
9/10/2020 7:05	0.063	0.1751	0	0
9/10/2020 7:06	0.07	0.1765	0	0
9/10/2020 7:07	0.063	0.1774	0	0
9/10/2020 7:08	0.059	0.178	0	0
9/10/2020 7:09	0.056	0.1783	0	0

Former Coyne Textile
CAMP Station - CHA #3
Remedial Design Construction

Timestamp	Mass Concentration Total (mg/m3)	Dustrak TWA (mg/m3)	PID (ppm)	PID TWA (ppm)
9/10/2020 7:10	0.054	0.1787	0	0
9/10/2020 7:11	0.054	0.1791	0	0
9/10/2020 7:12	0.08	0.1813	0	0
9/10/2020 7:13	0.089	0.184	0	0
9/10/2020 7:14	0.098	0.1871	0	0
9/10/2020 7:15	0.089	0.1896	0	0
9/10/2020 7:16	0.084	0.1918	0	0
9/10/2020 7:17	0.07	0.0796	0	0
9/10/2020 7:18	0.06	0.0694	0	0
9/10/2020 7:19	0.099	0.0725	0	0
9/10/2020 7:20	0.063	0.0725	0	0
9/10/2020 7:21	0.061	0.0719	0	0
9/10/2020 7:22	0.062	0.0719	0	0
9/10/2020 7:23	0.062	0.0721	0	0
9/10/2020 7:24	0.061	0.0724	0	0
9/10/2020 7:25	0.058	0.0727	0	0
9/10/2020 7:26	0.058	0.0729	0	0
9/10/2020 7:27	0.058	0.0715	0	0
9/10/2020 7:28	0.058	0.0694	0	0
9/10/2020 7:29	0.058	0.0667	0	0
9/10/2020 7:30	0.06	0.0648	0	0
9/10/2020 7:31	0.062	0.0633	0	0
9/10/2020 7:32	0.082	0.0641	0	0
9/10/2020 7:33	0.07	0.0648	0	0
9/10/2020 7:34	0.238	0.0741	0	0
9/10/2020 7:35	0.134	0.0788	0	0
9/10/2020 7:36	0.06	0.0787	0	0
9/10/2020 7:37	0.056	0.0783	0	0
9/10/2020 7:38	0.056	0.0779	0	0
9/10/2020 7:39	0.076	0.0789	0	0
9/10/2020 7:40	0.052	0.0785	0	0
9/10/2020 7:41	0.051	0.0781	0	0
9/10/2020 7:42	0.052	0.0777	0	0
9/10/2020 7:43	0.05	0.0771	0	0
9/10/2020 7:44	0.05	0.0766	0	0
9/10/2020 7:45	0.049	0.0759	0	0
9/10/2020 7:46	0.048	0.0749	0	0
9/10/2020 7:47	0.046	0.0725	0	0
9/10/2020 7:48	0.047	0.071	0	0
9/10/2020 7:49	0.049	0.0584	0	0
9/10/2020 7:50	0.05	0.0528	0	0
9/10/2020 7:51	0.056	0.0525	0	0
9/10/2020 7:52	0.062	0.0529	0	0

Former Coyne Textile
CAMP Station - CHA #3
Remedial Design Construction

Timestamp	Mass Concentration Total (mg/m3)	Dustrak TWA (mg/m3)	PID (ppm)	PID TWA (ppm)
9/10/2020 7:53	0.058	0.0531	0	0
9/10/2020 7:54	0.058	0.0519	0	0
9/10/2020 7:55	0.054	0.052	0	0
9/10/2020 7:56	0.048	0.0518	0	0
9/10/2020 7:57	0.047	0.0515	0	0
9/10/2020 7:58	0.044	0.0511	0	0
9/10/2020 7:59	0.042	0.0505	0	0
9/10/2020 8:00	0.043	0.0501	0	0
9/10/2020 8:01	0.042	0.0497	0	0
9/10/2020 8:02	0.041	0.0494	0	0
9/10/2020 8:03	0.04	0.0489	0	0
9/10/2020 8:04	0.04	0.0483	0	0
9/10/2020 8:05	0.04	0.0477	0	0
9/10/2020 8:06	0.042	0.0467	0	0
9/10/2020 8:07	0.044	0.0455	0	0
9/10/2020 8:08	0.041	0.0444	0	0
9/10/2020 8:09	0.04	0.0432	0	0
9/10/2020 8:10	0.04	0.0423	0	0
9/10/2020 8:11	0.035	0.0414	0	0
9/10/2020 8:12	0.035	0.0406	0	0
9/10/2020 8:13	0.036	0.0401	0	0
9/10/2020 8:14	0.034	0.0395	0	0
9/10/2020 8:15	0.033	0.0389	0	0
9/10/2020 8:16	0.034	0.0383	0	0
9/10/2020 8:17	0.033	0.0378	0	0
9/10/2020 8:18	0.036	0.0375	0	0
9/10/2020 8:19	0.035	0.0372	0	0
9/10/2020 8:20	0.032	0.0367	0	0
9/10/2020 8:21	0.03	0.0359	0	0
9/10/2020 8:22	0.031	0.035	0	0
9/10/2020 8:23	0.03	0.0343	0	0
9/10/2020 8:24	0.032	0.0337	0	0
9/10/2020 8:25	0.029	0.033	0	0
9/10/2020 8:26	0.027	0.0325	0	0
9/10/2020 8:27	0.029	0.0321	0	0
9/10/2020 8:28	0.03	0.0317	0	0
9/10/2020 8:29	0.026	0.0311	0	0
9/10/2020 8:30	0.028	0.0308	0	0
9/10/2020 8:31	0.028	0.0304	0	0
9/10/2020 8:32	0.025	0.0299	0	0
9/10/2020 8:33	0.045	0.0305	0	0
9/10/2020 8:34	0.029	0.0301	0	0
9/10/2020 8:35	0.025	0.0296	0	0

Former Coyne Textile
CAMP Station - CHA #3
Remedial Design Construction

Timestamp	Mass Concentration Total (mg/m3)	Dustrak TWA (mg/m3)	PID (ppm)	PID TWA (ppm)
9/10/2020 8:36	0.035	0.0299	0	0
9/10/2020 8:37	0.081	0.0333	0	0
9/10/2020 8:38	0.055	0.0349	0	0
9/10/2020 8:39	0.031	0.0349	0	0
9/10/2020 8:40	0.022	0.0344	0	0
9/10/2020 8:41	0.023	0.0341	0	0
9/10/2020 8:42	0.021	0.0336	0	0
9/10/2020 8:43	0.131	0.0403	0	0
9/10/2020 8:44	0.396	0.065	0	0
9/10/2020 8:45	0.024	0.0647	0	0
9/10/2020 8:46	0.021	0.0643	0	0
9/10/2020 8:47	0.021	0.064	0	0
9/10/2020 8:48	0.021	0.0624	0	0
9/10/2020 8:49	0.02	0.0618	0	0
9/10/2020 8:50	0.023	0.0617	0	0
9/10/2020 8:51	0.023	0.0609	0	0
9/10/2020 8:52	0.018	0.0567	0	0
9/10/2020 8:53	0.018	0.0542	0	0
9/10/2020 8:54	0.021	0.0535	0	0
9/10/2020 8:55	0.021	0.0535	0	0
9/10/2020 8:56	0.02	0.0533	0	0
9/10/2020 8:57	0.02	0.0532	0	0
9/10/2020 8:58	0.018	0.0457	0	0
9/10/2020 8:59	0.019	0.0205	0	0
9/10/2020 9:00	0.021	0.0203	0	0
9/10/2020 9:01	0.026	0.0207	0	0
9/10/2020 9:02	0.022	0.0207	0	0
9/10/2020 9:03	0.028	0.0212	0	0
9/10/2020 9:04	0.023	0.0214	0	0
9/10/2020 9:05	2.082	0.1587	0	0
9/10/2020 9:06	1.33	0.2458	0	0
9/10/2020 9:07	0.027	0.2464	0	0
9/10/2020 9:08	0.022	0.2467	0	0
9/10/2020 9:09	0.03	0.2473	0	0
9/10/2020 9:10	0.029	0.2478	0	0
9/10/2020 9:11	0.027	0.2483	0	0
9/10/2020 9:12	0.024	0.2485	0	0
9/10/2020 9:13	0.02	0.2487	0	0
9/10/2020 9:14	0.015	0.2484	0	0
9/10/2020 9:15	0.014	0.2479	0	0
9/10/2020 9:16	0.019	0.2475	0	0
9/10/2020 9:17	0.015	0.247	0	0
9/10/2020 9:18	0.021	0.2465	0	0

Former Coyne Textile
CAMP Station - CHA #3
Remedial Design Construction

Timestamp	Mass Concentration Total (mg/m3)	Dustrak TWA (mg/m3)	PID (ppm)	PID TWA (ppm)
9/10/2020 9:19	0.013	0.2459	0	0
9/10/2020 9:20	0.014	0.108	0	0
9/10/2020 9:21	0.026	0.0211	0	0
9/10/2020 9:22	0.026	0.021	0	0
9/10/2020 9:23	0.029	0.0215	0	0
9/10/2020 9:24	0.02	0.0208	0	0
9/10/2020 9:25	0.082	0.0243	0	0
9/10/2020 9:26	0.042	0.0253	0	0
9/10/2020 9:27	0.017	0.0249	0	0
9/10/2020 9:28	0.016	0.0246	0	0
9/10/2020 9:29	0.016	0.0247	0	0
9/10/2020 9:30	0.015	0.0247	0	0
9/10/2020 9:31	0.021	0.0249	0	0
9/10/2020 9:32	0.023	0.0254	0	0
9/10/2020 9:33	0.028	0.0259	0	0
9/10/2020 9:34	0.036	0.0274	0	0
9/10/2020 9:35	0.032	0.0286	0	0
9/10/2020 9:36	0.031	0.0289	0	0
9/10/2020 9:37	0.016	0.0283	0	0
9/10/2020 9:38	0.032	0.0285	0	0
9/10/2020 9:39	0.02	0.0285	0	0
9/10/2020 9:40	0.018	0.0242	0	0
9/10/2020 9:41	0.016	0.0225	0	0
9/10/2020 9:42	0.012	0.0221	0	0
9/10/2020 9:43	0.012	0.0219	0	0
9/10/2020 9:44	0.016	0.0219	0	0
9/10/2020 9:45	0.013	0.0217	0	0
9/10/2020 9:46	0.012	0.0211	0	0
9/10/2020 9:47	0.011	0.0203	0	0
9/10/2020 9:48	0.019	0.0197	0	0
9/10/2020 9:49	0.027	0.0191	0	0
9/10/2020 9:50	0.026	0.0187	0	0
9/10/2020 9:51	0.024	0.0183	0	0
9/10/2020 9:52	0.018	0.0184	0	0
9/10/2020 9:53	0.013	0.0171	0	0
9/10/2020 9:54	0.011	0.0165	0	0
9/10/2020 9:55	0.01	0.016	0	0
9/10/2020 9:56	0.011	0.0157	0	0
9/10/2020 9:57	0.009	0.0155	0	0
9/10/2020 9:58	0.01	0.0153	0	0
9/10/2020 9:59	0.012	0.0151	0	0
9/10/2020 10:00	0.01	0.0149	0	0
9/10/2020 10:01	0.01	0.0147	0	0

Former Coyne Textile
CAMP Station - CHA #3
Remedial Design Construction

Timestamp	Mass Concentration Total (mg/m3)	Dustrak TWA (mg/m3)	PID (ppm)	PID TWA (ppm)
9/10/2020 10:02	0.01	0.0147	0	0
9/10/2020 10:03	0.009	0.014	0	0
9/10/2020 10:04	0.01	0.0129	0	0
9/10/2020 10:05	0.012	0.0119	0	0
9/10/2020 10:06	0.01	0.011	0	0
9/10/2020 10:07	0.019	0.0111	0	0
9/10/2020 10:08	0.035	0.0125	0	0
9/10/2020 10:09	0.014	0.0127	0	0
9/10/2020 10:10	0.01	0.0127	0	0
9/10/2020 10:11	0.017	0.0131	0	0
9/10/2020 10:12	0.026	0.0143	0	0
9/10/2020 10:13	0.028	0.0155	0	0
9/10/2020 10:14	0.014	0.0156	0	0
9/10/2020 10:15	0.013	0.0158	0	0
9/10/2020 10:16	0.014	0.0161	0	0
9/10/2020 10:17	0.064	0.0197	0	0
9/10/2020 10:18	0.039	0.0217	0	0
9/10/2020 10:19	0.01	0.0217	0	0
9/10/2020 10:20	0.01	0.0215	0	0
9/10/2020 10:21	0.01	0.0215	0	0
9/10/2020 10:22	0.009	0.0209	0	0
9/10/2020 10:23	0.009	0.0191	0	0
9/10/2020 10:24	0.008	0.0187	0	0
9/10/2020 10:25	0.008	0.0186	0	0
9/10/2020 10:26	0.009	0.0181	0	0
9/10/2020 10:27	0.008	0.0169	0	0
9/10/2020 10:28	0.008	0.0155	0	0
9/10/2020 10:29	0.009	0.0152	0	0
9/10/2020 10:30	0.009	0.0149	0	0
9/10/2020 10:31	0.046	0.0171	0	0
9/10/2020 10:32	0.019	0.0141	0	0
9/10/2020 10:33	0.017	0.0126	0	0
9/10/2020 10:34	0.024	0.0135	0	0
9/10/2020 10:35	0.025	0.0145	0	0
9/10/2020 10:36	0.015	0.0149	0	0
9/10/2020 10:37	0.01	0.0149	0	0
9/10/2020 10:38	0.009	0.0149	0	0
9/10/2020 10:39	0.009	0.015	0	0
9/10/2020 10:40	0.01	0.0151	0	0
9/10/2020 10:41	0.008	0.0151	0	0
9/10/2020 10:42	0.008	0.0151	0	0
9/10/2020 10:43	0.031	0.0166	0	0
9/10/2020 10:44	0.014	0.0169	0	0

Former Coyne Textile
CAMP Station - CHA #3
Remedial Design Construction

Timestamp	Mass Concentration Total (mg/m3)	Dustrak TWA (mg/m3)	PID (ppm)	PID TWA (ppm)
9/10/2020 10:45	0.012	0.0171	0	0
9/10/2020 10:46	0.013	0.0149	0	0
9/10/2020 10:47	0.012	0.0145	0	0
9/10/2020 10:48	0.015	0.0143	0	0
9/10/2020 10:49	0.017	0.0139	0	0
9/10/2020 10:50	0.013	0.0131	0	0
9/10/2020 10:51	0.018	0.0133	0	0
9/10/2020 10:52	0.015	0.0136	0	0
9/10/2020 10:53	0.013	0.0139	0	0
9/10/2020 10:54	0.033	0.0155	0	0
9/10/2020 10:55	0.015	0.0158	0	0
9/10/2020 10:56	0.012	0.0161	0	0
9/10/2020 10:57	0.01	0.0162	0	0
9/10/2020 10:58	0.011	0.0149	0	0
9/10/2020 10:59	0.011	0.0147	0	0
9/10/2020 11:00	0.01	0.0145	0	0
9/10/2020 11:01	0.011	0.0144	0	0
9/10/2020 11:02	0.186	0.026	0	0
9/10/2020 11:03	0.018	0.0262	0	0
9/10/2020 11:04	0.011	0.0258	0	0
9/10/2020 11:05	0.011	0.0257	0	0
9/10/2020 11:06	0.011	0.0252	0	0
9/10/2020 11:07	0.009	0.0248	0	0
9/10/2020 11:08	0.011	0.0247	0	0
9/10/2020 11:09	0.012	0.0233	0	0
9/10/2020 11:10	0.01	0.0229	0	0
9/10/2020 11:11	0.027	0.0239	0	0
9/10/2020 11:12	0.01	0.0239	0	0
9/10/2020 11:13	0.013	0.0241	0	0
9/10/2020 11:14	0.025	0.025	0	0
9/10/2020 11:15	0.009	0.0249	0	0
9/10/2020 11:16	0.01	0.0249	0	0
9/10/2020 11:17	0.015	0.0135	0	0
9/10/2020 11:18	0.01	0.0129	0	0
9/10/2020 11:19	0.012	0.013	0	0
9/10/2020 11:20	0.013	0.0131	0	0
9/10/2020 11:21	0.015	0.0134	0	0
9/10/2020 11:22	0.016	0.0139	0	0
9/10/2020 11:23	0.017	0.0143	0	0
9/10/2020 11:24	0.012	0.0143	0	0
9/10/2020 11:25	0.03	0.0156	0	0
9/10/2020 11:26	0.011	0.0145	0	0
9/10/2020 11:27	0.011	0.0146	0	0

Former Coyne Textile
CAMP Station - CHA #3
Remedial Design Construction

Timestamp	Mass Concentration Total (mg/m3)	Dustrak TWA (mg/m3)	PID (ppm)	PID TWA (ppm)
9/10/2020 11:28	0.01	0.0144	0	0
9/10/2020 11:29	0.011	0.0135	0	0
9/10/2020 11:30	0.013	0.0137	0	0
9/10/2020 11:31	0.012	0.0139	0	0
9/10/2020 11:32	0.018	0.0141	0	0
9/10/2020 11:33	0.028	0.0153	0	0
9/10/2020 11:34	0.017	0.0156	0	0
9/10/2020 11:35	0.01	0.0154	0	0
9/10/2020 11:36	0.01	0.0151	0	0
9/10/2020 11:37	0.011	0.0147	0	0
9/10/2020 11:38	0.01	0.0143	0	0
9/10/2020 11:39	0.011	0.0142	0	0
9/10/2020 11:40	0.011	0.0129	0	0
9/10/2020 11:41	0.011	0.0129	0	0
9/10/2020 11:42	0.01	0.0129	0	0
9/10/2020 11:43	0.011	0.0129	0	0
9/10/2020 11:44	0.02	0.0135	0	0
9/10/2020 11:45	0.02	0.014	0	0
9/10/2020 11:46	0.011	0.0139	0	0
9/10/2020 11:47	0.024	0.0143	0	0
9/10/2020 11:48	0.011	0.0132	0	0
9/10/2020 11:49	0.011	0.0128	0	0
9/10/2020 11:50	0.016	0.0132	0	0
9/10/2020 11:51	0.01	0.0132	0	0
9/10/2020 11:52	0.009	0.0131	0	0
9/10/2020 11:53	0.009	0.013	0	0
9/10/2020 11:54	0.009	0.0129	0	0
9/10/2020 11:55	0.01	0.0128	0	0
9/10/2020 11:56	0.012	0.0129	0	0
9/10/2020 11:57	0.012	0.013	0	0
9/10/2020 11:58	0.009	0.0129	0	0
9/10/2020 11:59	0.01	0.0122	0	0
9/10/2020 12:00	0.009	0.0115	0	0
9/10/2020 12:01	0.011	0.0115	0	0
9/10/2020 12:02	0.01	0.0105	0	0
9/10/2020 12:03	0.01	0.0105	0	0
9/10/2020 12:04	0.011	0.0105	0	0
9/10/2020 12:05	0.009	0.01	0	0
9/10/2020 12:06	0.01	0.01	0	0
9/10/2020 12:07	0.01	0.0101	0	0
9/10/2020 12:08	0.011	0.0102	0	0
9/10/2020 12:09	0.017	0.0107	0	0
9/10/2020 12:10	0.011	0.0108	0	0

Former Coyne Textile
CAMP Station - CHA #3
Remedial Design Construction

Timestamp	Mass Concentration Total (mg/m3)	Dustrak TWA (mg/m3)	PID (ppm)	PID TWA (ppm)
9/10/2020 12:11	0.011	0.0107	0	0
9/10/2020 12:12	0.011	0.0107	0	0
9/10/2020 12:13	0.011	0.0108	0	0
9/10/2020 12:14	0.01	0.0108	0	0
9/10/2020 12:15	0.01	0.0109	0	0
9/10/2020 12:16	0.011	0.0109	0	0
9/10/2020 12:17	0.013	0.0111	0	0
9/10/2020 12:18	0.016	0.0115	0	0
9/10/2020 12:19	0.015	0.0117	0	0
9/10/2020 12:20	0.012	0.0119	0	0
9/10/2020 12:21	0.012	0.0121	0	0
9/10/2020 12:22	0.013	0.0123	0	0
9/10/2020 12:23	0.016	0.0126	0	0
9/10/2020 12:24	0.017	0.0126	0	0
9/10/2020 12:25	0.014	0.0128	0	0
9/10/2020 12:26	0.013	0.0129	0	0
9/10/2020 12:27	0.012	0.013	0	0
9/10/2020 12:28	0.011	0.013	0	0
9/10/2020 12:29	0.011	0.0131	0	0
9/10/2020 12:30	0.011	0.0131	0	0
9/10/2020 12:31	0.011	0.0131	0	0
9/10/2020 12:32	0.014	0.0132	0	0
9/10/2020 12:33	0.012	0.0129	0	0
9/10/2020 12:34	0.012	0.0127	0	0
9/10/2020 12:35	0.012	0.0127	0	0
9/10/2020 12:36	0.012	0.0127	0	0
9/10/2020 12:37	0.012	0.0127	0	0
9/10/2020 12:38	0.014	0.0125	0	0
9/10/2020 12:39	0.013	0.0123	0	0
9/10/2020 12:40	0.016	0.0124	0	0
9/10/2020 12:41	0.012	0.0123	0	0
9/10/2020 12:42	0.012	0.0123	0	0
9/10/2020 12:43	0.012	0.0124	0	0
9/10/2020 12:44	0.012	0.0125	0	0
9/10/2020 12:45	0.012	0.0125	0	0
9/10/2020 12:46	0.013	0.0127	0	0
9/10/2020 12:47	0.012	0.0125	0	0
9/10/2020 12:48	0.014	0.0127	0	0
9/10/2020 12:49	0.013	0.0127	0	0
9/10/2020 12:50	0.013	0.0128	0	0
9/10/2020 12:51	0.017	0.0131	0	0
9/10/2020 12:52	0.018	0.0135	0	0
9/10/2020 12:53	0.034	0.0149	0	0

Former Coyne Textile
CAMP Station - CHA #3
Remedial Design Construction

Timestamp	Mass Concentration Total (mg/m3)	Dustrak TWA (mg/m3)	PID (ppm)	PID TWA (ppm)
9/10/2020 12:54	0.035	0.0163	0	0
9/10/2020 12:55	0.014	0.0162	0	0
9/10/2020 12:56	0.017	0.0165	0	0
9/10/2020 12:57	0.02	0.0171	0	0
9/10/2020 12:58	0.015	0.0173	0	0
9/10/2020 12:59	0.015	0.0175	0	0
9/10/2020 13:00	0.016	0.0177	0	0
9/10/2020 13:01	0.017	0.018	0	0
9/10/2020 13:02	0.027	0.019	0	0
9/10/2020 13:03	0.025	0.0197	0	0
9/10/2020 13:04	0.036	0.0213	0	0
9/10/2020 13:05	0.044	0.0233	0	0
9/10/2020 13:06	0.025	0.0239	0	0
9/10/2020 13:07	0.1	0.0293	0	0
9/10/2020 13:08	0.018	0.0283	0	0
9/10/2020 13:09	0.016	0.027	0	0
9/10/2020 13:10	0.022	0.0275	0	0
9/10/2020 13:11	0.016	0.0275	0	0
9/10/2020 13:12	0.021	0.0275	0	0
9/10/2020 13:13	0.016	0.0276	0	0
9/10/2020 13:14	0.015	0.0276	0	0
9/10/2020 13:15	0.082	0.032	0	0
9/10/2020 13:16	0.026	0.0326	0	0
9/10/2020 13:17	0.02	0.0321	0	0
9/10/2020 13:18	0.018	0.0317	0	0
9/10/2020 13:19	0.017	0.0304	0	0
9/10/2020 13:20	0.016	0.0285	0	0
9/10/2020 13:21	0.019	0.0281	0	0
9/10/2020 13:22	0.017	0.0226	0	0
9/10/2020 13:23	0.017	0.0225	0	0
9/10/2020 13:24	0.017	0.0226	0	0
9/10/2020 13:25	0.016	0.0222	0	0
9/10/2020 13:26	0.016	0.0222	0	0
9/10/2020 13:27	0.016	0.0219	0	0
9/10/2020 13:28	0.015	0.0218	0	0
9/10/2020 13:29	0.019	0.0221	0	0
9/10/2020 13:30	0.019	0.0179	0	0
9/10/2020 13:31	0.015	0.0171	0	0
9/10/2020 13:32	0.015	0.0168	0	0
9/10/2020 13:33	0.016	0.0167	0	0
9/10/2020 13:34	0.016	0.0166	0	0
9/10/2020 13:35	0.018	0.0167	0	0
9/10/2020 13:36	0.019	0.0167	0	0

Former Coyne Textile
CAMP Station - CHA #3
Remedial Design Construction

Timestamp	Mass Concentration Total (mg/m3)	Dustrak TWA (mg/m3)	PID (ppm)	PID TWA (ppm)
9/10/2020 13:37	0.017	0.0167	0	0
9/10/2020 13:38	0.019	0.0169	0	0
9/10/2020 13:39	0.02	0.0171	0	0
9/10/2020 13:40	0.017	0.0171	0	0
9/10/2020 13:41	0.017	0.0172	0	0
9/10/2020 13:42	0.024	0.0177	0	0
9/10/2020 13:43	0.018	0.0179	0	0
9/10/2020 13:44	0.019	0.0179	0	0
9/10/2020 13:45	0.025	0.0183	0	0
9/10/2020 13:46	0.021	0.0187	0	0
9/10/2020 13:47	0.018	0.0189	0	0
9/10/2020 13:48	0.018	0.0191	0	0
9/10/2020 13:49	0.018	0.0192	0	0
9/10/2020 13:50	0.018	0.0192	0	0
9/10/2020 13:51	0.018	0.0191	0	0
9/10/2020 13:52	0.018	0.0192	0	0
9/10/2020 13:53	0.018	0.0191	0	0
9/10/2020 13:54	0.03	0.0198	0	0
9/10/2020 13:55	0.058	0.0225	0	0
9/10/2020 13:56	0.034	0.0237	0	0
9/10/2020 13:57	0.022	0.0235	0	0
9/10/2020 13:58	0.019	0.0236	0	0
9/10/2020 13:59	0.02	0.0237	0	0
9/10/2020 14:00	0.02	0.0233	0	0
9/10/2020 14:01	0.021	0.0233	0	0
9/10/2020 14:02	0.02	0.0235	0	0
9/10/2020 14:03	0.02	0.0236	0	0
9/10/2020 14:04	0.028	0.0243	0	0
9/10/2020 14:05	0.035	0.0254	0	0
9/10/2020 14:06	0.024	0.0258	0	0
9/10/2020 14:07	0.021	0.026	0	0
9/10/2020 14:08	0.021	0.0262	0	0
9/10/2020 14:09	0.021	0.0256	0	0
9/10/2020 14:10	0.022	0.0232	0	0
9/10/2020 14:11	0.023	0.0225	0	0
9/10/2020 14:12	0.031	0.0231	0	0
9/10/2020 14:13	0.025	0.0235	0	0
9/10/2020 14:14	0.025	0.0238	0	0
9/10/2020 14:15	0.029	0.0244	0	0
9/10/2020 14:16	0.054	0.0266	0	0
9/10/2020 14:17	0.052	0.0287	0	0
9/10/2020 14:18	0.025	0.0291	0	0
9/10/2020 14:19	0.023	0.0287	0	0

Former Coyne Textile
CAMP Station - CHA #3
Remedial Design Construction

Timestamp	Mass Concentration Total (mg/m3)	Dustrak TWA (mg/m3)	PID (ppm)	PID TWA (ppm)
9/10/2020 14:20	0.023	0.0279	0	0
9/10/2020 14:21	0.023	0.0279	0	0
9/10/2020 14:22	0.027	0.0283	0	0
9/10/2020 14:23	0.026	0.0286	0	0
9/10/2020 14:24	0.025	0.0289	0	0
9/10/2020 14:25	0.028	0.0293	0	0
9/10/2020 14:26	0.029	0.0297	0	0
9/10/2020 14:27	0.025	0.0293	0	0
9/10/2020 14:28	0.026	0.0293	0	0
9/10/2020 14:29	0.024	0.0293	0	0
9/10/2020 14:30	0.025	0.029	0	0
9/10/2020 14:31	0.025	0.0271	0	0
9/10/2020 14:32	0.025	0.0253	0	0
9/10/2020 14:33	0.025	0.0253	0	0
9/10/2020 14:34	0.025	0.0254	0	0
9/10/2020 14:35	0.026	0.0256	0	0
9/10/2020 14:36	0.025	0.0257	0	0
9/10/2020 14:37	0.026	0.0257	0	0
9/10/2020 14:38	0.03	0.0259	0	0
9/10/2020 14:39	0.025	0.0259	0	0
9/10/2020 14:40	0.024	0.0257	0	0
9/10/2020 14:41	0.027	0.0255	0	0
9/10/2020 14:42	0.026	0.0256	0	0
9/10/2020 14:43	0.024	0.0255	0	0
9/10/2020 14:44	0.025	0.0255	0	0
9/10/2020 14:45	0.025	0.0255	0	0
9/10/2020 14:46	0.025	0.0255	0	0
9/10/2020 14:47	0.026	0.0256	0	0
9/10/2020 14:48	0.025	0.0256	0	0
9/10/2020 14:49	0.026	0.0257	0	0
9/10/2020 14:50	0.027	0.0257	0	0
9/10/2020 14:51	0.024	0.0257	0	0
9/10/2020 14:52	0.024	0.0255	0	0
9/10/2020 14:53	0.025	0.0252	0	0
9/10/2020 14:54	0.024	0.0251	0	0
9/10/2020 14:55	0.024	0.0251	0	0
9/10/2020 14:56	0.027	0.0251	0	0
9/10/2020 14:57	0.03	0.0254	0	0
9/10/2020 14:58	0.027	0.0256	0	0
9/10/2020 14:59	0.028	0.0258	0	0
9/10/2020 15:00	0.027	0.0259	0	0
9/10/2020 15:01	0.025	0.0259	0	0
9/10/2020 15:02	0.025	0.0259	0	0

Former Coyne Textile
CAMP Station - CHA #3
Remedial Design Construction

Timestamp	Mass Concentration Total (mg/m3)	Dustrak TWA (mg/m3)	PID (ppm)	PID TWA (ppm)
9/10/2020 15:03	0.024	0.0258	0	0
9/10/2020 15:04	0.023	0.0256	0	0
9/10/2020 15:05	0.024	0.0254	0	0
9/10/2020 15:06	0.023	0.0253	0	0
9/10/2020 15:07	0.023	0.0253	0	0
9/10/2020 15:08	0.024	0.0252	0	0
9/10/2020 15:09	0.023	0.0251	0	0
9/10/2020 15:10	0.023	0.0251	0	0
9/10/2020 15:11	0.023	0.0248	0	0
9/10/2020 15:12	0.023	0.0243	0	0
9/10/2020 15:13	0.025	0.0242	0	0
9/10/2020 15:14	0.023	0.0239	0	0
9/10/2020 15:15	0.023	0.0236	0	0
9/10/2020 15:16	0.022	0.0234	0	0
9/10/2020 15:17	0.022	0.0232	0	0
9/10/2020 15:18	0.039	0.0242	0	0
9/10/2020 15:19	0.025	0.0243	0	0
9/10/2020 15:20	0.023	0.0243	0	0
9/10/2020 15:21	0.027	0.0245	0	0
9/10/2020 15:22	0.024	0.0246	0	0
9/10/2020 15:23	0.023	0.0245	0	0
9/10/2020 15:24	0.023	0.0245	0	0
9/10/2020 15:25	0.074	0.0279	0	0
9/10/2020 15:26	0.023	0.0279	0	0
9/10/2020 15:27	0.023	0.0279	0	0
9/10/2020 15:28	0.026	0.028	0	0
9/10/2020 15:29	0.024	0.0281	0	0
9/10/2020 15:30	0.023	0.0281	0	0
9/10/2020 15:31	0.025	0.0283	0	0
9/10/2020 15:32	0.024	0.0284	0	0
9/11/2020 7:10	0.005	0.005	0	0
9/11/2020 7:11	0.004	0.0045	0	0
9/11/2020 7:12	0.004	0.0043	0	0
9/11/2020 7:13	0.004	0.0043	0	0
9/11/2020 7:14	0.004	0.0042	0	0
9/11/2020 7:15	0.004	0.0042	0	0
9/11/2020 7:16	0.005	0.0043	0	0
9/11/2020 7:17	0.014	0.0055	0	0
9/11/2020 7:18	0.01	0.006	0	0
9/11/2020 7:19	0.003	0.0057	0	0
9/11/2020 7:20	0.004	0.0055	0	0
9/11/2020 7:21	0.004	0.0054	0	0
9/11/2020 7:22	0.014	0.0061	0	0

Former Coyne Textile
CAMP Station - CHA #3
Remedial Design Construction

Timestamp	Mass Concentration Total (mg/m3)	Dustrak TWA (mg/m3)	PID (ppm)	PID TWA (ppm)
9/11/2020 7:23	0.03	0.0078	0	0
9/11/2020 7:24	0.059	0.0112	0	0
9/11/2020 7:25	0.02	0.0122	0	0
9/11/2020 7:26	0.021	0.0133	0	0
9/11/2020 7:27	0.021	0.0145	0	0
9/11/2020 7:28	0.032	0.0163	0	0
9/11/2020 7:29	0.059	0.02	0	0
9/11/2020 7:30	0.026	0.0215	0	0
9/11/2020 7:31	0.007	0.0216	0	0
9/11/2020 7:32	0.005	0.021	0	0
9/11/2020 7:33	0.004	0.0206	0	0
9/11/2020 7:34	0.004	0.0207	0	0
9/11/2020 7:35	0.005	0.0207	0	0
9/11/2020 7:36	0.005	0.0208	0	0
9/11/2020 7:37	0.005	0.0202	0	0
9/11/2020 7:38	0.004	0.0185	0	0
9/11/2020 7:39	0.004	0.0148	0	0
9/11/2020 7:40	0.004	0.0137	0	0
9/11/2020 7:41	0.004	0.0126	0	0
9/11/2020 7:42	0.004	0.0115	0	0
9/11/2020 7:43	0.004	0.0096	0	0
9/11/2020 7:44	0.004	0.0059	0	0
9/11/2020 7:45	0.004	0.0045	0	0
9/11/2020 7:46	0.004	0.0043	0	0
9/11/2020 7:47	0.004	0.0042	0	0
9/11/2020 7:48	0.004	0.0042	0	0
9/11/2020 7:49	0.053	0.0075	0	0
9/11/2020 7:50	0.008	0.0077	0	0
9/11/2020 7:51	0.004	0.0076	0	0
9/11/2020 7:52	0.004	0.0075	0	0
9/11/2020 7:53	0.004	0.0075	0	0
9/11/2020 7:54	0.003	0.0075	0	0
9/11/2020 7:55	0.003	0.0074	0	0
9/11/2020 7:56	0.004	0.0074	0	0
9/11/2020 7:57	0.004	0.0074	0	0
9/11/2020 7:58	0.003	0.0073	0	0
9/11/2020 7:59	0.003	0.0073	0	0
9/11/2020 8:00	0.004	0.0073	0	0
9/11/2020 8:01	0.004	0.0073	0	0
9/11/2020 8:02	0.008	0.0075	0	0
9/11/2020 8:03	0.005	0.0076	0	0
9/11/2020 8:04	0.004	0.0043	0	0
9/11/2020 8:05	0.004	0.0041	0	0

Former Coyne Textile
CAMP Station - CHA #3
Remedial Design Construction

Timestamp	Mass Concentration Total (mg/m3)	Dustrak TWA (mg/m3)	PID (ppm)	PID TWA (ppm)
9/11/2020 8:06	0.004	0.0041	0	0
9/11/2020 8:07	0.003	0.004	0	0
9/11/2020 8:08	0.004	0.004	0	0
9/11/2020 8:09	0.003	0.004	0	0
9/11/2020 8:10	0.003	0.004	0	0
9/11/2020 8:11	0.003	0.0039	0	0
9/11/2020 8:12	0.004	0.0039	0	0
9/11/2020 8:13	0.003	0.0039	0	0
9/11/2020 8:14	0.003	0.0039	0	0
9/11/2020 8:15	0.003	0.0039	0	0
9/11/2020 8:16	0.003	0.0038	0	0
9/11/2020 8:17	0.003	0.0035	0	0
9/11/2020 8:18	0.003	0.0033	0	0
9/11/2020 8:19	0.012	0.0039	0	0
9/11/2020 8:20	0.004	0.0039	0	0
9/11/2020 8:21	0.003	0.0038	0	0
9/11/2020 8:22	0.003	0.0038	0	0
9/11/2020 8:23	0.003	0.0037	0	0
9/11/2020 8:24	0.004	0.0038	0	0
9/11/2020 8:25	0.003	0.0038	0	0
9/11/2020 8:26	0.004	0.0039	0	0
9/11/2020 8:27	0.005	0.0039	0	0
9/11/2020 8:28	0.003	0.0039	0	0
9/11/2020 8:29	0.003	0.0039	0	0
9/11/2020 8:30	0.003	0.0039	0	0
9/11/2020 8:31	0.003	0.0039	0	0
9/11/2020 8:32	0.004	0.004	0	0
9/11/2020 8:33	0.012	0.0046	0	0
9/11/2020 8:34	0.004	0.0041	0	0
9/11/2020 8:35	0.005	0.0041	0	0
9/11/2020 8:36	0.003	0.0041	0	0
9/11/2020 8:37	0.003	0.0041	0	0
9/11/2020 8:38	0.003	0.0041	0	0
9/11/2020 8:39	0.003	0.0041	0	0
9/11/2020 8:40	0.004	0.0041	0	0
9/11/2020 8:41	0.003	0.0041	0	0
9/11/2020 8:42	0.003	0.0039	0	0
9/11/2020 8:43	0.003	0.0039	0	0
9/11/2020 8:44	0.002	0.0039	0	0
9/11/2020 8:45	0.003	0.0039	0	0
9/11/2020 8:46	0.003	0.0039	0	0
9/11/2020 8:47	0.003	0.0038	0	0
9/11/2020 8:48	0.002	0.0031	0	0

Former Coyne Textile
CAMP Station - CHA #3
Remedial Design Construction

Timestamp	Mass Concentration Total (mg/m3)	Dustrak TWA (mg/m3)	PID (ppm)	PID TWA (ppm)
9/11/2020 8:49	0.002	0.003	0	0
9/11/2020 8:50	0.003	0.0029	0	0
9/11/2020 8:51	0.002	0.0028	0	0
9/11/2020 8:52	0.003	0.0028	0	0
9/11/2020 8:53	0.003	0.0028	0	0
9/11/2020 8:54	0.002	0.0027	0	0
9/11/2020 8:55	0.002	0.0026	0	0
9/11/2020 8:56	0.002	0.0025	0	0
9/11/2020 8:57	0.003	0.0025	0	0
9/11/2020 8:58	0.003	0.0025	0	0
9/11/2020 8:59	0.002	0.0025	0	0
9/11/2020 9:00	0.002	0.0025	0	0
9/11/2020 9:01	0.003	0.0025	0	0
9/11/2020 9:02	0.002	0.0024	0	0
9/11/2020 9:03	0.004	0.0025	0	0
9/11/2020 9:04	0.003	0.0026	0	0
9/11/2020 9:05	0.002	0.0025	0	0
9/11/2020 9:06	0.002	0.0025	0	0
9/11/2020 9:07	0.003	0.0025	0	0
9/11/2020 9:08	0.012	0.0031	0	0
9/11/2020 9:09	0.005	0.0033	0	0
9/11/2020 9:10	0.002	0.0033	0	0
9/11/2020 9:11	0.006	0.0036	0	0
9/11/2020 9:12	0.002	0.0035	0	0
9/11/2020 9:13	0.002	0.0035	0	0
9/11/2020 9:14	0.002	0.0035	0	0
9/11/2020 9:15	0.002	0.0035	0	0
9/11/2020 9:16	0.003	0.0035	0	0
9/11/2020 9:17	0.003	0.0035	0	0
9/11/2020 9:18	0.001	0.0033	0	0
9/11/2020 9:19	0.002	0.0033	0	0
9/11/2020 9:20	0.006	0.0035	0	0
9/11/2020 9:21	0.002	0.0035	0	0
9/11/2020 9:22	0.003	0.0035	0	0
9/11/2020 9:23	0.002	0.0029	0	0
9/11/2020 9:24	0.002	0.0027	0	0
9/11/2020 9:25	0.002	0.0027	0	0
9/11/2020 9:26	0.002	0.0024	0	0
9/11/2020 9:27	0.002	0.0024	0	0
9/11/2020 9:28	0.002	0.0024	0	0
9/11/2020 9:29	0.002	0.0024	0	0
9/11/2020 9:30	0.002	0.0024	0	0
9/11/2020 9:31	0.009	0.0028	0	0

Former Coyne Textile
CAMP Station - CHA #3
Remedial Design Construction

Timestamp	Mass Concentration Total (mg/m3)	Dustrak TWA (mg/m3)	PID (ppm)	PID TWA (ppm)
9/11/2020 9:32	0.005	0.0029	0	0
9/11/2020 9:33	0.004	0.0031	0	0
9/11/2020 9:34	0.012	0.0038	0	0
9/11/2020 9:35	0.016	0.0045	0	0
9/11/2020 9:36	0.008	0.0049	0	0
9/11/2020 9:37	0.003	0.0049	0	0
9/11/2020 9:38	0.002	0.0049	0	0
9/11/2020 9:39	0.002	0.0049	0	0
9/11/2020 9:40	0.002	0.0049	0	0
9/11/2020 9:41	0.002	0.0049	0	0
9/11/2020 9:42	0.004	0.005	0	0
9/11/2020 9:43	0.002	0.005	0	0
9/11/2020 9:44	0.002	0.005	0	0
9/11/2020 9:45	0.002	0.005	0	0
9/11/2020 9:46	0.002	0.0045	0	0
9/11/2020 9:47	0.002	0.0043	0	0
9/11/2020 9:48	0.002	0.0042	0	0
9/11/2020 9:49	0.003	0.0036	0	0
9/11/2020 9:50	0.002	0.0027	0	0
9/11/2020 9:51	0.002	0.0023	0	0
9/11/2020 9:52	0.002	0.0022	0	0
9/11/2020 9:53	0.002	0.0022	0	0
9/11/2020 9:54	0.002	0.0022	0	0
9/11/2020 9:55	0.005	0.0024	0	0
9/11/2020 9:56	0.002	0.0024	0	0
9/11/2020 9:57	0.002	0.0023	0	0
9/11/2020 9:58	0.018	0.0033	0	0
9/11/2020 9:59	0.033	0.0054	0	0
9/11/2020 10:00	0.015	0.0063	0	0
9/11/2020 10:01	0.019	0.0074	0	0
9/11/2020 10:02	0.007	0.0077	0	0
9/11/2020 10:03	0.004	0.0079	0	0
9/11/2020 10:04	0.006	0.0081	0	0
9/11/2020 10:05	0.007	0.0084	0	0
9/11/2020 10:06	0.005	0.0086	0	0
9/11/2020 10:07	0.005	0.0088	0	0
9/11/2020 10:08	0.003	0.0089	0	0
9/11/2020 10:09	0.006	0.0091	0	0
9/11/2020 10:10	0.01	0.0095	0	0
9/11/2020 10:11	0.016	0.0104	0	0
9/11/2020 10:12	0.01	0.0109	0	0
9/11/2020 10:13	0.008	0.0103	0	0
9/11/2020 10:14	0.004	0.0083	0	0

Former Coyne Textile
CAMP Station - CHA #3
Remedial Design Construction

Timestamp	Mass Concentration Total (mg/m3)	Dustrak TWA (mg/m3)	PID (ppm)	PID TWA (ppm)
9/11/2020 10:15	0.009	0.0079	0	0
9/11/2020 10:16	0.01	0.0073	0	0
9/11/2020 10:17	0.006	0.0073	0	0
9/11/2020 10:18	0.006	0.0074	0	0
9/11/2020 10:19	0.006	0.0074	0	0
9/11/2020 10:20	0.005	0.0073	0	0
9/11/2020 10:21	0.006	0.0073	0	0
9/11/2020 10:22	0.003	0.0072	0	0
9/11/2020 10:23	0.002	0.0071	0	0
9/11/2020 10:24	0.002	0.0069	0	0
9/11/2020 10:25	0.002	0.0063	0	0
9/11/2020 10:26	0.005	0.0056	0	0
9/11/2020 10:27	0.005	0.0053	0	0
9/11/2020 10:28	0.007	0.0052	0	0
9/11/2020 10:29	0.004	0.0052	0	0
9/11/2020 10:30	0.005	0.0049	0	0
9/11/2020 10:31	0.004	0.0045	0	0
9/11/2020 10:32	0.007	0.0046	0	0
9/11/2020 10:33	0.002	0.0043	0	0
9/11/2020 10:34	0.002	0.0041	0	0
9/11/2020 10:35	0.002	0.0039	0	0
9/11/2020 10:36	0.002	0.0036	0	0
9/11/2020 10:37	0.002	0.0035	0	0
9/11/2020 10:38	0.003	0.0036	0	0
9/11/2020 10:39	0.008	0.004	0	0
9/11/2020 10:40	0.003	0.0041	0	0
9/11/2020 10:41	0.009	0.0043	0	0
9/11/2020 10:42	0.003	0.0042	0	0
9/11/2020 10:43	0.002	0.0039	0	0
9/11/2020 10:44	0.003	0.0038	0	0
9/11/2020 10:45	0.031	0.0055	0	0
9/11/2020 10:46	0.007	0.0057	0	0
9/11/2020 10:47	0.007	0.0057	0	0
9/11/2020 10:48	0.004	0.0059	0	0
9/11/2020 10:49	0.009	0.0063	0	0
9/11/2020 10:50	0.011	0.0069	0	0
9/11/2020 10:51	0.005	0.0071	0	0
9/11/2020 10:52	0.003	0.0072	0	0
9/11/2020 10:53	0.005	0.0073	0	0
9/11/2020 10:54	0.003	0.007	0	0
9/11/2020 10:55	0.003	0.007	0	0
9/11/2020 10:56	0.003	0.0066	0	0
9/11/2020 10:57	0.004	0.0067	0	0

Former Coyne Textile
CAMP Station - CHA #3
Remedial Design Construction

Timestamp	Mass Concentration Total (mg/m3)	Dustrak TWA (mg/m3)	PID (ppm)	PID TWA (ppm)
9/11/2020 10:58	0.005	0.0069	0	0
9/11/2020 10:59	0.003	0.0069	0	0
9/11/2020 11:00	0.004	0.0051	0	0
9/11/2020 11:01	0.005	0.0049	0	0
9/11/2020 11:02	0.003	0.0047	0	0
9/11/2020 11:03	0.006	0.0048	0	0
9/11/2020 11:04	0.01	0.0049	0	0
9/11/2020 11:05	0.008	0.0047	0	0
9/11/2020 11:06	0.002	0.0045	0	0
9/11/2020 11:07	0.002	0.0044	0	0
9/11/2020 11:08	0.003	0.0043	0	0
9/11/2020 11:09	0.002	0.0042	0	0
9/11/2020 11:10	0.003	0.0042	0	0
9/11/2020 11:11	0.006	0.0044	0	0
9/11/2020 11:12	0.003	0.0043	0	0
9/11/2020 11:13	0.003	0.0042	0	0
9/11/2020 11:14	0.009	0.0046	0	0
9/11/2020 11:15	0.006	0.0047	0	0
9/11/2020 11:16	0.004	0.0047	0	0
9/11/2020 11:17	0.003	0.0047	0	0
9/11/2020 11:18	0.003	0.0045	0	0
9/11/2020 11:19	0.007	0.0043	0	0
9/11/2020 11:20	0.004	0.004	0	0
9/11/2020 11:21	0.007	0.0043	0	0
9/11/2020 11:22	0.009	0.0048	0	0
9/11/2020 11:23	0.011	0.0053	0	0
9/11/2020 11:24	0.006	0.0056	0	0
9/11/2020 11:25	0.014	0.0063	0	0
9/11/2020 11:26	0.003	0.0061	0	0
9/11/2020 11:27	0.002	0.0061	0	0
9/11/2020 11:28	0.002	0.006	0	0
9/11/2020 11:29	0.002	0.0055	0	0
9/11/2020 11:30	0.015	0.0061	0	0
9/11/2020 11:31	0.01	0.0065	0	0
9/11/2020 11:32	0.005	0.0067	0	0
9/11/2020 11:33	0.006	0.0069	0	0
9/11/2020 11:34	0.005	0.0067	0	0
9/11/2020 11:35	0.002	0.0066	0	0
9/11/2020 11:36	0.003	0.0063	0	0
9/11/2020 11:37	0.003	0.0059	0	0
9/11/2020 11:38	0.003	0.0054	0	0
9/11/2020 11:39	0.002	0.0051	0	0
9/11/2020 11:40	0.003	0.0044	0	0

Former Coyne Textile
CAMP Station - CHA #3
Remedial Design Construction

Timestamp	Mass Concentration Total (mg/m3)	Dustrak TWA (mg/m3)	PID (ppm)	PID TWA (ppm)
9/11/2020 11:41	0.003	0.0044	0	0
9/11/2020 11:42	0.003	0.0045	0	0
9/11/2020 11:43	0.003	0.0045	0	0
9/11/2020 11:44	0.003	0.0046	0	0
9/11/2020 11:45	0.003	0.0038	0	0
9/11/2020 11:46	0.003	0.0033	0	0
9/11/2020 11:47	0.003	0.0032	0	0
9/11/2020 11:48	0.003	0.003	0	0
9/11/2020 11:49	0.003	0.0029	0	0
9/11/2020 11:50	0.003	0.0029	0	0
9/11/2020 11:51	0.004	0.003	0	0
9/11/2020 11:52	0.004	0.0031	0	0
9/11/2020 11:53	0.003	0.0031	0	0
9/11/2020 11:54	0.005	0.0033	0	0
9/11/2020 11:55	0.004	0.0033	0	0
9/11/2020 11:56	0.003	0.0033	0	0
9/11/2020 11:57	0.004	0.0034	0	0
9/11/2020 11:58	0.003	0.0034	0	0
9/11/2020 11:59	0.003	0.0034	0	0
9/11/2020 12:00	0.003	0.0034	0	0
9/11/2020 12:01	0.003	0.0034	0	0
9/11/2020 12:02	0.003	0.0034	0	0
9/11/2020 12:03	0.003	0.0034	0	0
9/11/2020 12:04	0.003	0.0034	0	0
9/11/2020 12:05	0.003	0.0034	0	0
9/11/2020 12:06	0.003	0.0033	0	0
9/11/2020 12:07	0.003	0.0033	0	0
9/11/2020 12:08	0.003	0.0033	0	0
9/11/2020 12:09	0.003	0.0031	0	0
9/11/2020 12:10	0.003	0.0031	0	0
9/11/2020 12:11	0.003	0.0031	0	0
9/11/2020 12:12	0.003	0.003	0	0
9/11/2020 12:13	0.004	0.0031	0	0
9/11/2020 12:14	0.004	0.0031	0	0
9/11/2020 12:15	0.004	0.0032	0	0
9/11/2020 12:16	0.003	0.0032	0	0
9/11/2020 12:17	0.003	0.0032	0	0
9/11/2020 12:18	0.003	0.0032	0	0
9/11/2020 12:19	0.003	0.0032	0	0
9/11/2020 12:20	0.003	0.0032	0	0
9/11/2020 12:21	0.002	0.0031	0	0
9/11/2020 12:22	0.002	0.0031	0	0
9/11/2020 12:23	0.002	0.003	0	0

Former Coyne Textile
CAMP Station - CHA #3
Remedial Design Construction

Timestamp	Mass Concentration Total (mg/m3)	Dustrak TWA (mg/m3)	PID (ppm)	PID TWA (ppm)
9/11/2020 12:24	0.002	0.0029	0	0
9/11/2020 12:25	0.002	0.0029	0	0
9/11/2020 12:26	0.003	0.0029	0	0
9/11/2020 12:27	0.003	0.0029	0	0
9/11/2020 12:28	0.004	0.0029	0	0
9/11/2020 12:29	0.051	0.006	0	0
9/11/2020 12:30	0.302	0.0259	0	0
9/11/2020 12:31	0.007	0.0261	0	0
9/11/2020 12:32	0.004	0.0262	0	0
9/11/2020 12:33	0.003	0.0262	0	0
9/11/2020 12:34	0.003	0.0262	0	0
9/11/2020 12:35	0.004	0.0263	0	0
9/11/2020 12:36	0.003	0.0263	0	0
9/11/2020 12:37	0.004	0.0265	0	0
9/11/2020 12:38	0.004	0.0266	0	0
9/11/2020 12:39	0.018	0.0277	0	0
9/11/2020 12:40	0.006	0.0279	0	0
9/11/2020 12:41	0.003	0.0279	0	0
9/11/2020 12:42	0.006	0.0281	0	0
9/11/2020 12:43	0.003	0.0281	0	0
9/11/2020 12:44	0.003	0.0249	0	0
9/11/2020 12:45	0.003	0.0049	0	0
9/11/2020 12:46	0.003	0.0047	0	0
9/11/2020 12:47	0.012	0.0052	0	0
9/11/2020 12:48	0.006	0.0054	0	0
9/11/2020 12:49	0.003	0.0054	0	0
9/11/2020 12:50	0.005	0.0055	0	0
9/11/2020 12:51	0.006	0.0057	0	0
9/11/2020 12:52	0.003	0.0056	0	0
9/11/2020 12:53	0.005	0.0057	0	0
9/11/2020 12:54	0.008	0.005	0	0
9/11/2020 12:55	0.004	0.0049	0	0
9/11/2020 12:56	0.004	0.0049	0	0
9/11/2020 12:57	0.014	0.0055	0	0
9/11/2020 12:58	0.03	0.0073	0	0
9/11/2020 12:59	0.015	0.0081	0	0
9/11/2020 13:00	0.011	0.0086	0	0
9/11/2020 13:01	0.008	0.0089	0	0
9/11/2020 13:02	0.016	0.0092	0	0
9/11/2020 13:03	0.01	0.0095	0	0
9/11/2020 13:04	0.007	0.0097	0	0
9/11/2020 13:05	0.006	0.0098	0	0
9/11/2020 13:06	0.003	0.0096	0	0

Former Coyne Textile
CAMP Station - CHA #3
Remedial Design Construction

Timestamp	Mass Concentration Total (mg/m3)	Dustrak TWA (mg/m3)	PID (ppm)	PID TWA (ppm)
9/11/2020 13:07	0.003	0.0096	0	0
9/11/2020 13:08	0.006	0.0097	0	0
9/11/2020 13:09	0.005	0.0095	0	0
9/11/2020 13:10	0.015	0.0102	0	0
9/11/2020 13:11	0.005	0.0103	0	0
9/11/2020 13:12	0.01	0.01	0	0
9/11/2020 13:13	0.01	0.0087	0	0
9/11/2020 13:14	0.006	0.0081	0	0
9/11/2020 13:15	0.013	0.0082	0	0
9/11/2020 13:16	0.014	0.0086	0	0
9/11/2020 13:17	0.009	0.0081	0	0
9/11/2020 13:18	0.012	0.0083	0	0
9/11/2020 13:19	0.004	0.0081	0	0
9/11/2020 13:20	0.003	0.0079	0	0
9/11/2020 13:21	0.003	0.0079	0	0
9/11/2020 13:22	0.01	0.0083	0	0
9/11/2020 13:23	0.007	0.0084	0	0
9/11/2020 13:24	0.003	0.0083	0	0
9/11/2020 13:25	0.003	0.0075	0	0
9/11/2020 13:26	0.003	0.0073	0	0
9/11/2020 13:27	0.003	0.0069	0	0
9/11/2020 13:28	0.002	0.0063	0	0
9/11/2020 13:29	0.003	0.0061	0	0
9/11/2020 13:30	0.003	0.0055	0	0
9/11/2020 13:31	0.003	0.0047	0	0
9/11/2020 13:32	0.002	0.0043	0	0
9/11/2020 13:33	0.003	0.0037	0	0
9/11/2020 13:34	0.003	0.0036	0	0
9/11/2020 13:35	0.003	0.0036	0	0
9/11/2020 13:36	0.004	0.0037	0	0
9/11/2020 13:37	0.011	0.0037	0	0
9/11/2020 13:38	0.003	0.0035	0	0
9/11/2020 13:39	0.003	0.0035	0	0
9/11/2020 13:40	0.003	0.0035	0	0
9/11/2020 13:41	0.003	0.0035	0	0
9/11/2020 13:42	0.003	0.0035	0	0
9/11/2020 13:43	0.002	0.0035	0	0
9/11/2020 13:44	0.003	0.0035	0	0
9/11/2020 13:45	0.003	0.0035	0	0
9/11/2020 13:46	0.003	0.0035	0	0
9/11/2020 13:47	0.003	0.0035	0	0
9/11/2020 13:48	0.003	0.0035	0	0
9/11/2020 13:49	0.003	0.0035	0	0

Former Coyne Textile
CAMP Station - CHA #3
Remedial Design Construction

Timestamp	Mass Concentration Total (mg/m3)	Dustrak TWA (mg/m3)	PID (ppm)	PID TWA (ppm)
9/11/2020 13:50	0.003	0.0035	0	0
9/11/2020 13:51	0.078	0.0085	0	0
9/11/2020 13:52	0.009	0.0083	0	0
9/11/2020 13:53	0.003	0.0083	0	0
9/11/2020 13:54	0.01	0.0088	0	0
9/11/2020 13:55	0.006	0.009	0	0
9/11/2020 13:56	0.005	0.0091	0	0
9/11/2020 13:57	0.009	0.0095	0	0
9/11/2020 13:58	0.006	0.0098	0	0
9/11/2020 13:59	0.003	0.0098	0	0
9/11/2020 14:00	0.01	0.0103	0	0
9/11/2020 14:01	0.01	0.0107	0	0
9/11/2020 14:02	0.008	0.0111	0	0
9/11/2020 14:03	0.007	0.0113	0	0
9/11/2020 14:04	0.008	0.0117	0	0
9/11/2020 14:05	0.011	0.0122	0	0
9/11/2020 14:06	0.016	0.0081	0	0
9/11/2020 14:07	0.005	0.0078	0	0
9/11/2020 14:08	0.011	0.0083	0	0
9/11/2020 14:09	0.006	0.0081	0	0
9/11/2020 14:10	0.006	0.0081	0	0
9/11/2020 14:11	0.004	0.008	0	0
9/11/2020 14:12	0.004	0.0077	0	0
9/11/2020 14:13	0.005	0.0076	0	0
9/11/2020 14:14	0.004	0.0077	0	0
9/11/2020 14:15	0.003	0.0072	0	0
9/11/2020 14:16	0.002	0.0067	0	0
9/11/2020 14:17	0.002	0.0063	0	0
9/11/2020 14:18	0.009	0.0064	0	0
9/11/2020 14:19	0.005	0.0062	0	0
9/11/2020 14:20	0.009	0.0061	0	0
9/11/2020 14:21	0.015	0.006	0	0
9/11/2020 14:22	0.008	0.0062	0	0
9/11/2020 14:23	0.025	0.0071	0	0
9/11/2020 14:24	0.045	0.0097	0	0
9/11/2020 14:25	0.011	0.0101	0	0
9/11/2020 14:26	0.004	0.0101	0	0
9/11/2020 14:27	0.006	0.0102	0	0
9/11/2020 14:28	0.008	0.0104	0	0
9/11/2020 14:29	0.005	0.0105	0	0
9/11/2020 14:30	0.004	0.0105	0	0
9/11/2020 14:31	0.013	0.0113	0	0
9/11/2020 14:32	0.012	0.0119	0	0

Former Coyne Textile
CAMP Station - CHA #3
Remedial Design Construction

Timestamp	Mass Concentration Total (mg/m3)	Dustrak TWA (mg/m3)	PID (ppm)	PID TWA (ppm)
9/11/2020 14:33	0.004	0.0116	0	0
9/11/2020 14:34	0.01	0.0119	0	0
9/11/2020 14:35	0.006	0.0117	0	0
9/11/2020 14:36	0.003	0.0109	0	0
9/11/2020 14:37	0.006	0.0108	0	0
9/11/2020 14:38	0.004	0.0094	0	0
9/11/2020 14:39	0.004	0.0067	0	0
9/11/2020 14:40	0.005	0.0063	0	0
9/11/2020 14:41	0.004	0.0063	0	0
9/11/2020 14:42	0.002	0.006	0	0
9/11/2020 14:43	0.003	0.0057	0	0
9/11/2020 14:44	0.002	0.0055	0	0
9/11/2020 14:45	0.002	0.0053	0	0
9/11/2020 14:46	0.002	0.0046	0	0
9/11/2020 14:47	0.002	0.0039	0	0
9/11/2020 14:48	0.002	0.0038	0	0
9/11/2020 14:49	0.002	0.0033	0	0
9/11/2020 14:50	0.002	0.003	0	0
9/11/2020 14:51	0.004	0.0031	0	0
9/11/2020 14:52	0.001	0.0027	0	0
9/11/2020 14:53	0.012	0.0033	0	0
9/11/2020 14:54	0.009	0.0036	0	0
9/11/2020 14:55	0.001	0.0033	0	0
9/11/2020 14:56	0.001	0.0031	0	0
9/11/2020 14:57	0.003	0.0032	0	0
9/11/2020 14:58	0.001	0.0031	0	0
9/11/2020 14:59	0.002	0.0031	0	0
9/11/2020 15:00	0.001	0.003	0	0
9/11/2020 15:01	0.001	0.0029	0	0
9/11/2020 15:02	0.001	0.0029	0	0
9/11/2020 15:03	0.001	0.0028	0	0
9/11/2020 15:04	0.001	0.0027	0	0
9/11/2020 15:05	0.001	0.0027	0	0
9/11/2020 15:06	0.001	0.0025	0	0
9/11/2020 15:07	0.001	0.0025	0	0
9/11/2020 15:08	0.001	0.0017	0	0
9/11/2020 15:09	0.002	0.0013	0	0
9/11/2020 15:10	0.002	0.0013	0	0
9/11/2020 15:11	0.004	0.0015	0	0
9/11/2020 15:12	0.002	0.0015	0	0
9/11/2020 15:13	0.001	0.0015	0	0
9/11/2020 15:14	0.002	0.0015	0	0
9/11/2020 15:15	0.001	0.0015	0	0

Former Coyne Textile
CAMP Station - CHA #3
Remedial Design Construction

Timestamp	Mass Concentration Total (mg/m3)	Dustrak TWA (mg/m3)	PID (ppm)	PID TWA (ppm)
9/11/2020 15:16	0.001	0.0015	0	0
9/11/2020 15:17	0.001	0.0015	0	0
9/11/2020 15:18	0.001	0.0015	0	0
9/11/2020 15:19	0.001	0.0015	0	0
9/11/2020 15:20	0.001	0.0015	0	0
9/11/2020 15:21	0.001	0.0015	0	0
9/11/2020 15:22	0.003	0.0016	0	0
9/11/2020 15:23	0	0.0015	0	0
9/11/2020 15:24	0.001	0.0015	0	0
9/11/2020 15:25	0.001	0.0014	0	0
9/14/2020 7:03	0.014	0.014	0	0
9/14/2020 7:04	0.013	0.0135	0	0
9/14/2020 7:05	0.012	0.013	0	0
9/14/2020 7:06	0.012	0.0128	0	0
9/14/2020 7:07	0.012	0.0126	0	0
9/14/2020 7:08	0.012	0.0125	0	0
9/14/2020 7:09	0.012	0.0124	0	0
9/14/2020 7:10	0.013	0.0125	0	0
9/14/2020 7:11	0.012	0.0124	0	0
9/14/2020 7:12	0.011	0.0123	0	0
9/14/2020 7:13	0.011	0.0122	0	0
9/14/2020 7:14	0.011	0.0121	0	0
9/14/2020 7:15	0.023	0.0129	0	0
9/14/2020 7:16	0.019	0.0134	0	0
9/14/2020 7:17	0.018	0.0137	0	0
9/14/2020 7:18	0.015	0.0137	0	0
9/14/2020 7:19	0.013	0.0137	0	0
9/14/2020 7:20	0.012	0.0137	0	0
9/14/2020 7:21	0.012	0.0137	0	0
9/14/2020 7:22	0.011	0.0137	0	0
9/14/2020 7:23	0.011	0.0136	0	0
9/14/2020 7:24	0.011	0.0135	0	0
9/14/2020 7:25	0.011	0.0134	0	0
9/14/2020 7:26	0.01	0.0133	0	0
9/14/2020 7:27	0.011	0.0133	0	0
9/14/2020 7:28	0.012	0.0133	0	0
9/14/2020 7:29	0.011	0.0133	0	0
9/14/2020 7:30	0.011	0.0125	0	0
9/14/2020 7:31	0.012	0.0121	0	0
9/14/2020 7:32	0.01	0.0115	0	0
9/14/2020 7:33	0.01	0.0112	0	0
9/14/2020 7:34	0.01	0.011	0	0
9/14/2020 7:35	0.01	0.0109	0	0

Former Coyne Textile
CAMP Station - CHA #3
Remedial Design Construction

Timestamp	Mass Concentration Total (mg/m3)	Dustrak TWA (mg/m3)	PID (ppm)	PID TWA (ppm)
9/14/2020 7:36	0.01	0.0107	0	0
9/14/2020 7:37	0.01	0.0107	0	0
9/14/2020 7:38	0.011	0.0107	0	0
9/14/2020 7:39	0.012	0.0107	0	0
9/14/2020 7:40	0.012	0.0108	0	0
9/14/2020 7:41	0.011	0.0109	0	0
9/14/2020 7:42	0.011	0.0109	0	0
9/14/2020 7:43	0.011	0.0108	0	0
9/14/2020 7:44	0.012	0.0109	0	0
9/14/2020 7:45	0.01	0.0108	0	0
9/14/2020 7:46	0.011	0.0107	0	0
9/14/2020 7:47	0.01	0.0107	0	0
9/14/2020 7:48	0.01	0.0107	0	0
9/14/2020 7:49	0.011	0.0108	0	0
9/14/2020 7:50	0.01	0.0108	0	0
9/14/2020 7:51	0.01	0.0108	0	0
9/14/2020 7:52	0.01	0.0108	0	0
9/14/2020 7:53	0.01	0.0107	0	0
9/14/2020 7:54	0.009	0.0105	0	0
9/14/2020 7:55	0.01	0.0104	0	0
9/14/2020 7:56	0.009	0.0103	0	0
9/14/2020 7:57	0.009	0.0101	0	0
9/14/2020 7:58	0.009	0.01	0	0
9/14/2020 7:59	0.009	0.0098	0	0
9/14/2020 8:00	0.009	0.0097	0	0
9/14/2020 8:01	0.009	0.0096	0	0
9/14/2020 8:02	0.009	0.0095	0	0
9/14/2020 8:03	0.009	0.0095	0	0
9/14/2020 8:04	0.009	0.0093	0	0
9/14/2020 8:05	0.009	0.0093	0	0
9/14/2020 8:06	0.009	0.0092	0	0
9/14/2020 8:07	0.009	0.0091	0	0
9/14/2020 8:08	0.01	0.0091	0	0
9/14/2020 8:09	0.009	0.0091	0	0
9/14/2020 8:10	0.009	0.0091	0	0
9/14/2020 8:11	0.009	0.0091	0	0
9/14/2020 8:12	0.009	0.0091	0	0
9/14/2020 8:13	0.009	0.0091	0	0
9/14/2020 8:14	0.011	0.0092	0	0
9/14/2020 8:15	0.01	0.0093	0	0
9/14/2020 8:16	0.011	0.0094	0	0
9/14/2020 8:17	0.009	0.0094	0	0
9/14/2020 8:18	0.009	0.0094	0	0

Former Coyne Textile
CAMP Station - CHA #3
Remedial Design Construction

Timestamp	Mass Concentration Total (mg/m3)	Dustrak TWA (mg/m3)	PID (ppm)	PID TWA (ppm)
9/14/2020 8:19	0.009	0.0094	0	0
9/14/2020 8:20	0.009	0.0094	0	0
9/14/2020 8:21	0.01	0.0095	0	0
9/14/2020 8:22	0.009	0.0095	0	0
9/14/2020 8:23	0.009	0.0094	0	0
9/14/2020 8:24	0.009	0.0094	0	0
9/14/2020 8:25	0.009	0.0094	0	0
9/14/2020 8:26	0.009	0.0094	0	0
9/14/2020 8:27	0.009	0.0094	0	0
9/14/2020 8:28	0.009	0.0094	0	0
9/14/2020 8:29	0.009	0.0093	0	0
9/14/2020 8:30	0.009	0.0092	0	0
9/14/2020 8:31	0.008	0.009	0	0
9/14/2020 8:32	0.008	0.0089	0	0
9/14/2020 8:33	0.007	0.0088	0	0
9/14/2020 8:34	0.007	0.0087	0	0
9/14/2020 8:35	0.007	0.0085	0	0
9/14/2020 8:36	0.008	0.0084	0	0
9/14/2020 8:37	0.007	0.0083	0	0
9/14/2020 8:38	0.006	0.0081	0	0
9/14/2020 8:39	0.006	0.0079	0	0
9/14/2020 8:40	0.005	0.0076	0	0
9/14/2020 8:41	0.005	0.0073	0	0
9/14/2020 8:42	0.005	0.0071	0	0
9/14/2020 8:43	0.005	0.0068	0	0
9/14/2020 8:44	0.005	0.0065	0	0
9/14/2020 8:45	0.008	0.0065	0	0
9/14/2020 8:46	0.007	0.0064	0	0
9/14/2020 8:47	0.009	0.0065	0	0
9/14/2020 8:48	0.011	0.0067	0	0
9/14/2020 8:49	0.005	0.0066	0	0
9/14/2020 8:50	0.004	0.0064	0	0
9/14/2020 8:51	0.004	0.0061	0	0
9/14/2020 8:52	0.005	0.006	0	0
9/14/2020 8:53	0.005	0.0059	0	0
9/14/2020 8:54	0.007	0.006	0	0
9/14/2020 8:55	0.006	0.0061	0	0
9/14/2020 8:56	0.005	0.0061	0	0
9/14/2020 8:57	0.006	0.0061	0	0
9/14/2020 8:58	0.005	0.0061	0	0
9/14/2020 8:59	0.005	0.0061	0	0
9/14/2020 9:00	0.006	0.006	0	0
9/14/2020 9:01	0.005	0.0059	0	0

Former Coyne Textile
CAMP Station - CHA #3
Remedial Design Construction

Timestamp	Mass Concentration Total (mg/m3)	Dustrak TWA (mg/m3)	PID (ppm)	PID TWA (ppm)
9/14/2020 9:02	0.006	0.0057	0	0
9/14/2020 9:03	0.006	0.0053	0	0
9/14/2020 9:04	0.005	0.0053	0	0
9/14/2020 9:05	0.004	0.0053	0	0
9/14/2020 9:06	0.004	0.0053	0	0
9/14/2020 9:07	0.004	0.0053	0	0
9/14/2020 9:08	0.005	0.0053	0	0
9/14/2020 9:09	0.006	0.0052	0	0
9/14/2020 9:10	0.005	0.0051	0	0
9/14/2020 9:11	0.005	0.0051	0	0
9/14/2020 9:12	0.004	0.005	0	0
9/14/2020 9:13	0.005	0.005	0	0
9/14/2020 9:14	0.004	0.0049	0	0
9/14/2020 9:15	0.005	0.0049	0	0
9/14/2020 9:16	0.004	0.0048	0	0
9/14/2020 9:17	0.004	0.0047	0	0
9/14/2020 9:18	0.006	0.0047	0	0
9/14/2020 9:19	0.009	0.0049	0	0
9/14/2020 9:20	0.005	0.005	0	0
9/14/2020 9:21	0.006	0.0051	0	0
9/14/2020 9:22	0.004	0.0051	0	0
9/14/2020 9:23	0.004	0.0051	0	0
9/14/2020 9:24	0.004	0.0049	0	0
9/14/2020 9:25	0.005	0.0049	0	0
9/14/2020 9:26	0.006	0.005	0	0
9/14/2020 9:27	0.004	0.005	0	0
9/14/2020 9:28	0.005	0.005	0	0
9/14/2020 9:29	0.004	0.005	0	0
9/14/2020 9:30	0.004	0.0049	0	0
9/14/2020 9:31	0.007	0.0051	0	0
9/14/2020 9:32	0.007	0.0053	0	0
9/14/2020 9:33	0.005	0.0053	0	0
9/14/2020 9:34	0.004	0.0049	0	0
9/14/2020 9:35	0.003	0.0048	0	0
9/14/2020 9:36	0.003	0.0046	0	0
9/14/2020 9:37	0.003	0.0045	0	0
9/14/2020 9:38	0.004	0.0045	0	0
9/14/2020 9:39	0.004	0.0045	0	0
9/14/2020 9:40	0.004	0.0045	0	0
9/14/2020 9:41	0.003	0.0043	0	0
9/14/2020 9:42	0.003	0.0042	0	0
9/14/2020 9:43	0.003	0.0041	0	0
9/14/2020 9:44	0.003	0.004	0	0

Former Coyne Textile
CAMP Station - CHA #3
Remedial Design Construction

Timestamp	Mass Concentration Total (mg/m3)	Dustrak TWA (mg/m3)	PID (ppm)	PID TWA (ppm)
9/14/2020 9:45	0.003	0.0039	0	0
9/14/2020 9:46	0.003	0.0037	0	0
9/14/2020 9:47	0.003	0.0034	0	0
9/14/2020 9:48	0.005	0.0034	0	0
9/14/2020 9:49	0.004	0.0034	0	0
9/14/2020 9:50	0.005	0.0035	0	0
9/14/2020 9:51	0.009	0.0039	0	0
9/14/2020 9:52	0.006	0.0041	0	0
9/14/2020 9:53	0.006	0.0043	0	0
9/14/2020 9:54	0.009	0.0046	0	0
9/14/2020 9:55	0.008	0.0049	0	0
9/14/2020 9:56	0.007	0.0051	0	0
9/14/2020 9:57	0.013	0.0058	0	0
9/14/2020 9:58	0.014	0.0065	0	0
9/14/2020 9:59	0.004	0.0066	0	0
9/14/2020 10:00	0.003	0.0066	0	0
9/14/2020 10:01	0.003	0.0066	0	0
9/14/2020 10:02	0.002	0.0065	0	0
9/14/2020 10:03	0.005	0.0065	0	0
9/14/2020 10:04	0.004	0.0065	0	0
9/14/2020 10:05	0.004	0.0065	0	0
9/14/2020 10:06	0.003	0.0061	0	0
9/14/2020 10:07	0.003	0.0059	0	0
9/14/2020 10:08	0.004	0.0057	0	0
9/14/2020 10:09	0.003	0.0053	0	0
9/14/2020 10:10	0.003	0.005	0	0
9/14/2020 10:11	0.003	0.0047	0	0
9/14/2020 10:12	0.003	0.0041	0	0
9/14/2020 10:13	0.004	0.0034	0	0
9/14/2020 10:14	0.005	0.0035	0	0
9/14/2020 10:15	0.005	0.0036	0	0
9/14/2020 10:16	0.004	0.0037	0	0
9/14/2020 10:17	0.003	0.0037	0	0
9/14/2020 10:18	0.006	0.0038	0	0
9/14/2020 10:19	0.002	0.0037	0	0
9/14/2020 10:20	0.002	0.0035	0	0
9/14/2020 10:21	0.003	0.0035	0	0
9/14/2020 10:22	0.003	0.0035	0	0
9/14/2020 10:23	0.003	0.0035	0	0
9/14/2020 10:24	0.002	0.0034	0	0
9/14/2020 10:25	0.002	0.0033	0	0
9/14/2020 10:26	0.002	0.0033	0	0
9/14/2020 10:27	0.003	0.0033	0	0

Former Coyne Textile
CAMP Station - CHA #3
Remedial Design Construction

Timestamp	Mass Concentration Total (mg/m3)	Dustrak TWA (mg/m3)	PID (ppm)	PID TWA (ppm)
9/14/2020 10:28	0.002	0.0031	0	0
9/14/2020 10:29	0.003	0.003	0	0
9/14/2020 10:30	0.003	0.0029	0	0
9/14/2020 10:31	0.003	0.0028	0	0
9/14/2020 10:32	0.003	0.0028	0	0
9/14/2020 10:33	0.002	0.0025	0	0
9/14/2020 10:34	0.002	0.0025	0	0
9/14/2020 10:35	0.003	0.0026	0	0
9/14/2020 10:36	0.003	0.0026	0	0
9/14/2020 10:37	0.002	0.0025	0	0
9/14/2020 10:38	0.002	0.0025	0	0
9/14/2020 10:39	0.001	0.0024	0	0
9/14/2020 10:40	0.002	0.0024	0	0
9/14/2020 10:41	0.003	0.0025	0	0
9/14/2020 10:42	0.003	0.0025	0	0
9/14/2020 10:43	0.003	0.0025	0	0
9/14/2020 10:44	0.002	0.0025	0	0
9/14/2020 10:45	0.002	0.0024	0	0
9/14/2020 10:46	0.001	0.0023	0	0
9/14/2020 10:47	0.002	0.0022	0	0
9/14/2020 10:48	0.003	0.0023	0	0
9/14/2020 10:49	0.002	0.0023	0	0
9/14/2020 10:50	0.005	0.0024	0	0
9/14/2020 10:51	0.001	0.0023	0	0
9/14/2020 10:52	0.002	0.0023	0	0
9/14/2020 10:53	0.001	0.0022	0	0
9/14/2020 10:54	0.001	0.0022	0	0
9/14/2020 10:55	0.001	0.0021	0	0
9/14/2020 10:56	0.001	0.002	0	0
9/14/2020 10:57	0.001	0.0019	0	0
9/14/2020 10:58	0.001	0.0017	0	0
9/14/2020 10:59	0.001	0.0017	0	0
9/14/2020 11:00	0	0.0015	0	0
9/14/2020 11:01	0.002	0.0016	0	0
9/14/2020 11:02	0	0.0015	0	0
9/14/2020 11:03	0	0.0013	0	0
9/14/2020 11:04	0	0.0011	0	0
9/14/2020 11:05	0	0.0008	0	0
9/14/2020 11:06	0	0.0007	0	0
9/14/2020 11:07	0	0.0006	0	0
9/14/2020 11:08	0	0.0005	0	0
9/14/2020 11:09	0	0.0005	0	0
9/14/2020 11:10	0	0.0004	0	0

Former Coyne Textile
CAMP Station - CHA #3
Remedial Design Construction

Timestamp	Mass Concentration Total (mg/m3)	Dustrak TWA (mg/m3)	PID (ppm)	PID TWA (ppm)
9/14/2020 11:11	0	0.0003	0	0
9/14/2020 11:12	0	0.0003	0	0
9/14/2020 11:13	0	0.0002	0	0
9/14/2020 11:14	0	0.0001	0	0
9/14/2020 11:15	0	0.0001	0	0
9/14/2020 11:16	0	0	0	0
9/14/2020 11:17	0	0	0	0
9/14/2020 11:18	0	0	0	0
9/14/2020 11:19	0	0	0	0
9/14/2020 11:20	0	0	0	0
9/14/2020 11:21	0	0	0	0
9/14/2020 11:22	0	0	0	0
9/14/2020 11:23	0	0	0	0
9/14/2020 11:24	0	0	0	0
9/14/2020 11:25	0.001	0.0001	0	0
9/14/2020 11:26	0	0.0001	0	0
9/14/2020 11:27	0	0.0001	0	0
9/14/2020 11:28	0	0.0001	0	0
9/14/2020 11:29	0	0.0001	0	0
9/14/2020 11:30	0	0.0001	0	0
9/14/2020 11:31	0	0.0001	0	0
9/14/2020 11:32	0	0.0001	0	0
9/14/2020 11:33	0.005	0.0004	0	0
9/14/2020 11:34	0.012	0.0012	0	0
9/14/2020 11:35	0	0.0012	0	0
9/14/2020 11:36	0	0.0012	0	0
9/14/2020 11:37	0	0.0012	0	0
9/14/2020 11:38	0	0.0012	0	0
9/14/2020 11:39	0	0.0012	0	0
9/14/2020 11:40	0	0.0011	0	0
9/14/2020 11:41	0	0.0011	0	0
9/14/2020 11:42	0	0.0011	0	0
9/14/2020 11:43	0.001	0.0012	0	0
9/14/2020 11:44	0	0.0012	0	0
9/14/2020 11:45	0	0.0012	0	0
9/14/2020 11:46	0	0.0012	0	0
9/14/2020 11:47	0	0.0012	0	0
9/14/2020 11:48	0	0.0009	0	0
9/14/2020 11:49	0	0.0001	0	0
9/14/2020 11:50	0	0.0001	0	0
9/14/2020 11:51	0	0.0001	0	0
9/14/2020 11:52	0	0.0001	0	0
9/14/2020 11:53	0	0.0001	0	0

Former Coyne Textile
CAMP Station - CHA #3
Remedial Design Construction

Timestamp	Mass Concentration Total (mg/m3)	Dustrak TWA (mg/m3)	PID (ppm)	PID TWA (ppm)
9/14/2020 11:54	0	0.0001	0	0
9/14/2020 11:55	0	0.0001	0	0
9/14/2020 11:56	0	0.0001	0	0
9/14/2020 11:57	0.001	0.0001	0	0
9/14/2020 11:58	0	0.0001	0	0
9/14/2020 11:59	0	0.0001	0	0
9/14/2020 12:00	0	0.0001	0	0
9/14/2020 12:01	0	0.0001	0	0
9/14/2020 12:02	0	0.0001	0	0
9/14/2020 12:03	0	0.0001	0	0
9/14/2020 12:04	0.002	0.0002	0	0
9/14/2020 12:05	0	0.0002	0	0
9/14/2020 12:06	0	0.0002	0	0
9/14/2020 12:07	0	0.0002	0	0
9/14/2020 12:08	0	0.0002	0	0
9/14/2020 12:09	0	0.0002	0	0
9/14/2020 12:10	0	0.0002	0	0
9/14/2020 12:11	0	0.0002	0	0
9/14/2020 12:12	0	0.0001	0	0
9/14/2020 12:13	0	0.0001	0	0
9/14/2020 12:14	0	0.0001	0	0
9/14/2020 12:15	0	0.0001	0	0
9/14/2020 12:16	0.001	0.0002	0	0
9/14/2020 12:17	0	0.0002	0	0
9/14/2020 12:18	0	0.0002	0	0
9/14/2020 12:19	0	0.0001	0	0
9/14/2020 12:20	0.002	0.0002	0	0
9/14/2020 12:21	0	0.0002	0	0
9/14/2020 12:22	0.001	0.0003	0	0
9/14/2020 12:23	0	0.0003	0	0
9/14/2020 12:24	0	0.0003	0	0
9/14/2020 12:25	0	0.0003	0	0
9/14/2020 12:26	0.001	0.0003	0	0
9/14/2020 12:27	0.001	0.0004	0	0
9/14/2020 12:28	0	0.0004	0	0
9/14/2020 12:29	0	0.0004	0	0
9/14/2020 12:30	0	0.0004	0	0
9/14/2020 12:31	0	0.0003	0	0
9/14/2020 12:32	0	0.0003	0	0
9/14/2020 12:33	0	0.0003	0	0
9/14/2020 12:34	0.005	0.0007	0	0
9/14/2020 12:35	0.001	0.0006	0	0
9/14/2020 12:36	0	0.0006	0	0

Former Coyne Textile
CAMP Station - CHA #3
Remedial Design Construction

Timestamp	Mass Concentration Total (mg/m3)	Dustrak TWA (mg/m3)	PID (ppm)	PID TWA (ppm)
9/14/2020 12:37	0.003	0.0007	0	0
9/14/2020 12:38	0.001	0.0008	0	0
9/14/2020 12:39	0.001	0.0009	0	0
9/14/2020 12:40	0	0.0009	0	0
9/14/2020 12:41	0	0.0008	0	0
9/14/2020 12:42	0	0.0007	0	0
9/14/2020 12:43	0	0.0007	0	0
9/14/2020 12:44	0	0.0007	0	0
9/14/2020 12:45	0	0.0007	0	0
9/14/2020 12:46	0	0.0007	0	0
9/14/2020 12:47	0	0.0007	0	0
9/14/2020 12:48	0	0.0007	0	0
9/14/2020 12:49	0	0.0004	0	0
9/14/2020 12:50	0	0.0003	0	0
9/14/2020 12:51	0	0.0003	0	0
9/14/2020 12:52	0	0.0001	0	0
9/14/2020 12:53	0	0.0001	0	0
9/14/2020 12:54	0	0	0	0
9/14/2020 12:55	0	0	0	0
9/14/2020 12:56	0	0	0	0
9/14/2020 12:57	0	0	0	0
9/14/2020 12:58	0	0	0	0
9/14/2020 12:59	0	0	0	0
9/14/2020 13:00	0	0	0	0
9/14/2020 13:01	0.009	0.0006	0	0
9/14/2020 13:02	0	0.0006	0	0
9/14/2020 13:03	0	0.0006	0	0
9/14/2020 13:04	0.001	0.0007	0	0
9/14/2020 13:05	0.001	0.0007	0	0
9/14/2020 13:06	0	0.0007	0	0
9/14/2020 13:07	0	0.0007	0	0
9/14/2020 13:08	0	0.0007	0	0
9/14/2020 13:09	0	0.0007	0	0
9/14/2020 13:10	0	0.0007	0	0
9/14/2020 13:11	0	0.0007	0	0
9/14/2020 13:12	0	0.0007	0	0
9/14/2020 13:13	0	0.0007	0	0
9/14/2020 13:14	0	0.0007	0	0
9/14/2020 13:15	0	0.0007	0	0
9/14/2020 13:16	0.001	0.0002	0	0
9/14/2020 13:17	0	0.0002	0	0
9/14/2020 13:18	0	0.0002	0	0
9/14/2020 13:19	0.001	0.0002	0	0

Former Coyne Textile
CAMP Station - CHA #3
Remedial Design Construction

Timestamp	Mass Concentration Total (mg/m3)	Dustrak TWA (mg/m3)	PID (ppm)	PID TWA (ppm)
9/14/2020 13:20	0	0.0001	0	0
9/14/2020 13:21	0	0.0001	0	0
9/14/2020 13:22	0	0.0001	0	0
9/14/2020 13:23	0	0.0001	0	0
9/14/2020 13:24	0	0.0001	0	0
9/14/2020 13:25	0	0.0001	0	0
9/14/2020 13:26	0.001	0.0002	0	0
9/14/2020 13:27	0.001	0.0003	0	0
9/14/2020 13:28	0	0.0003	0	0
9/14/2020 13:29	0	0.0003	0	0
9/14/2020 13:30	0	0.0003	0	0
9/14/2020 13:31	0	0.0002	0	0
9/14/2020 13:32	0	0.0002	0	0
9/14/2020 13:33	0	0.0002	0	0
9/14/2020 13:34	0	0.0001	0	0
9/14/2020 13:35	0	0.0001	0	0
9/14/2020 13:36	0.001	0.0002	0	0
9/14/2020 13:37	-0.001	0.0001	0	0
9/14/2020 13:38	0	0.0001	0	0
9/14/2020 13:39	0	0.0001	0	0
9/14/2020 13:40	0	0.0001	0	0
9/14/2020 13:41	-0.001	0	0	0
9/14/2020 13:42	0.004	0.0002	0	0
9/14/2020 13:43	0	0.0002	0	0
9/14/2020 13:44	0	0.0002	0	0
9/14/2020 13:45	0	0.0002	0	0
9/14/2020 13:46	0	0.0002	0	0
9/14/2020 13:47	0	0.0002	0	0
9/14/2020 13:48	0	0.0002	0	0
9/14/2020 13:49	0	0.0002	0	0
9/14/2020 13:50	-0.001	0.0001	0	0
9/14/2020 13:51	0	0.0001	0	0
9/14/2020 13:52	0	0.0001	0	0
9/14/2020 13:53	0.002	0.0003	0	0
9/14/2020 13:54	0	0.0003	0	0
9/14/2020 13:55	0	0.0003	0	0
9/14/2020 13:56	0	0.0003	0	0
9/14/2020 13:57	0	0.0001	0	0
9/14/2020 13:58	0	0.0001	0	0
9/14/2020 13:59	0	0.0001	0	0
9/14/2020 14:00	-0.001	0	0	0
9/14/2020 14:01	0	0	0	0
9/14/2020 14:02	0	0	0	0

Former Coyne Textile
CAMP Station - CHA #3
Remedial Design Construction

Timestamp	Mass Concentration Total (mg/m3)	Dustrak TWA (mg/m3)	PID (ppm)	PID TWA (ppm)
9/14/2020 14:03	0	0	0	0
9/14/2020 14:04	0	0	0	0
9/14/2020 14:05	-0.001	0	0	0
9/14/2020 14:06	0	0	0	0
9/14/2020 14:07	-0.001	-0.0001	0	0
9/14/2020 14:08	0	-0.0002	0	0
9/14/2020 14:09	0	-0.0002	0	0
9/14/2020 14:10	0	-0.0002	0	0
9/14/2020 14:11	0	-0.0002	0	0
9/14/2020 14:12	0	-0.0002	0	0
9/14/2020 14:13	0	-0.0002	0	0
9/14/2020 14:14	0	-0.0002	0	0
9/14/2020 14:15	-0.001	-0.0002	0	0
9/14/2020 14:16	0	-0.0002	0	0
9/14/2020 14:17	0	-0.0002	0	0
9/14/2020 14:18	0	-0.0002	0	0
9/14/2020 14:19	0	-0.0002	0	0
9/14/2020 14:20	0	-0.0001	0	0
9/14/2020 14:21	0	-0.0001	0	0
9/14/2020 14:22	0	-0.0001	0	0
9/14/2020 14:23	0	-0.0001	0	0
9/14/2020 14:24	0	-0.0001	0	0
9/14/2020 14:25	0	-0.0001	0	0
9/14/2020 14:26	0	-0.0001	0	0
9/14/2020 14:27	0	-0.0001	0	0
9/14/2020 14:28	-0.001	-0.0001	0	0
9/14/2020 14:29	0	-0.0001	0	0
9/14/2020 14:30	-0.001	-0.0001	0	0
9/14/2020 14:31	-0.001	-0.0002	0	0
9/14/2020 14:32	0	-0.0002	0	0
9/14/2020 14:33	0	-0.0002	0	0
9/14/2020 14:34	-0.001	-0.0003	0	0
9/14/2020 14:35	0	-0.0003	0	0
9/14/2020 14:36	0	-0.0003	0	0
9/14/2020 14:37	0	-0.0003	0	0
9/14/2020 14:38	0	-0.0003	0	0
9/14/2020 14:39	0	-0.0003	0	0
9/14/2020 14:40	-0.001	-0.0003	0	0
9/14/2020 14:41	-0.001	-0.0004	0	0
9/14/2020 14:42	0	-0.0004	0	0
9/14/2020 14:43	-0.001	-0.0004	0	0
9/14/2020 14:44	-0.001	-0.0005	0	0
9/14/2020 14:45	0	-0.0004	0	0

Former Coyne Textile
CAMP Station - CHA #3
Remedial Design Construction

Timestamp	Mass Concentration Total (mg/m3)	Dustrak TWA (mg/m3)	PID (ppm)	PID TWA (ppm)
9/14/2020 14:46	0	-0.0003	0	0
9/14/2020 14:47	0	-0.0003	0	0
9/14/2020 14:48	-0.001	-0.0004	0	0
9/14/2020 14:49	-0.001	-0.0004	0	0
9/14/2020 14:50	0	-0.0004	0	0
9/14/2020 14:51	-0.001	-0.0005	0	0
9/14/2020 14:52	0	-0.0005	0	0
9/14/2020 14:53	0	-0.0005	0	0
9/14/2020 14:54	0	-0.0005	0	0
9/14/2020 14:55	-0.001	-0.0005	0	0
9/14/2020 14:56	-0.001	-0.0005	0	0
9/14/2020 14:57	-0.001	-0.0005	0	0
9/14/2020 14:58	-0.001	-0.0005	0	0
9/14/2020 14:59	-0.001	-0.0005	0	0
9/14/2020 15:00	-0.001	-0.0006	0	0
9/14/2020 15:01	-0.001	-0.0007	0	0
9/14/2020 15:02	0	-0.0007	0	0
9/14/2020 15:03	-0.001	-0.0007	0	0
9/14/2020 15:04	-0.001	-0.0007	0	0
9/14/2020 15:05	-0.001	-0.0007	0	0
9/14/2020 15:06	-0.001	-0.0007	0	0
9/14/2020 15:07	-0.001	-0.0008	0	0
9/14/2020 15:08	-0.001	-0.0009	0	0
9/14/2020 15:09	-0.001	-0.0009	0	0
9/14/2020 15:10	-0.001	-0.0009	0	0
9/14/2020 15:11	0	-0.0009	0	0
9/14/2020 15:12	-0.001	-0.0009	0	0
9/14/2020 15:13	0	-0.0008	0	0
9/14/2020 15:14	0.054	0.0029	0	0
9/14/2020 15:15	0	0.0029	0	0
9/14/2020 15:16	0.011	0.0037	0	0
9/14/2020 15:17	0.003	0.0039	0	0
9/14/2020 15:18	-0.001	0.0039	0	0
9/14/2020 15:19	0.01	0.0047	0	0
9/14/2020 15:20	-0.001	0.0047	0	0
9/14/2020 15:21	0.001	0.0048	0	0
9/14/2020 15:22	-0.001	0.0048	0	0
9/14/2020 15:23	-0.001	0.0048	0	0
9/14/2020 15:24	-0.001	0.0048	0	0
9/14/2020 15:25	-0.001	0.0048	0	0
9/14/2020 15:26	-0.001	0.0047	0	0
9/14/2020 15:27	-0.001	0.0047	0	0
9/14/2020 15:28	-0.001	0.0047	0	0

Former Coyne Textile
CAMP Station - CHA #3
Remedial Design Construction

Timestamp	Mass Concentration Total (mg/m3)	Dustrak TWA (mg/m3)	PID (ppm)	PID TWA (ppm)
9/14/2020 15:29	-0.001	0.001	0	0
9/14/2020 15:30	-0.001	0.0009	0	0
9/14/2020 15:31	-0.001	0.0001	0	0
9/14/2020 15:32	-0.001	-0.0001	0	0
9/14/2020 15:33	0	-0.0001	0	0
9/14/2020 15:34	-0.001	-0.0008	0	0
9/14/2020 15:35	-0.001	-0.0008	0	0
9/14/2020 15:36	-0.001	-0.0009	0	0
9/14/2020 15:37	-0.001	-0.0009	0	0
9/14/2020 15:38	-0.001	-0.0009	0	0
9/14/2020 15:39	-0.001	-0.0009	0	0
9/14/2020 15:40	-0.001	-0.0009	0	0
9/14/2020 15:41	-0.001	-0.0009	0	0
9/14/2020 15:42	-0.001	-0.0009	0	0
9/14/2020 15:43	-0.001	-0.0009	0	0
9/14/2020 15:44	0	-0.0009	0	0
9/14/2020 15:45	-0.001	-0.0009	0	0
9/14/2020 15:46	-0.001	-0.0009	0	0
9/14/2020 15:47	-0.001	-0.0009	0	0
9/14/2020 15:48	-0.001	-0.0009	0	0
9/14/2020 15:49	0.002	-0.0007	0	0
9/14/2020 15:50	-0.001	-0.0007	0	0
9/14/2020 15:51	0	-0.0007	0	0
9/14/2020 15:52	-0.001	-0.0007	0	0
9/14/2020 15:53	-0.001	-0.0007	0	0
9/14/2020 15:54	-0.001	-0.0007	0	0
9/14/2020 15:55	-0.001	-0.0007	0	0
9/14/2020 15:56	-0.001	-0.0007	0	0
9/14/2020 15:57	-0.001	-0.0007	0	0
9/14/2020 15:58	-0.001	-0.0007	0	0
9/14/2020 15:59	-0.001	-0.0007	0	0
9/14/2020 16:00	-0.001	-0.0007	0	0
9/14/2020 16:01	-0.001	-0.0007	0	0
9/14/2020 16:02	-0.001	-0.0007	0	0
9/14/2020 16:03	-0.001	-0.0007	0	0
9/14/2020 16:04	-0.001	-0.0009	0	0
9/14/2020 16:05	-0.001	-0.0009	0	0
9/14/2020 16:06	-0.001	-0.001	0	0
9/14/2020 16:07	-0.001	-0.001	0	0
9/14/2020 16:08	0	-0.0009	0	0
9/14/2020 16:09	0.009	-0.0003	0	0
9/14/2020 16:10	0.024	0.0014	0	0
9/14/2020 16:11	0	0.0015	0	0

Former Coyne Textile
CAMP Station - CHA #3
Remedial Design Construction

Timestamp	Mass Concentration Total (mg/m3)	Dustrak TWA (mg/m3)	PID (ppm)	PID TWA (ppm)
9/14/2020 16:12	0	0.0015	0	0
9/14/2020 16:13	0.001	0.0017	0	0
9/14/2020 16:14	0.008	0.0023	0	0
9/14/2020 16:15	0.026	0.0041	0	0
9/14/2020 16:16	0.001	0.0042	0	0
9/14/2020 16:17	0.003	0.0045	0	0
9/14/2020 16:18	0.004	0.0048	0	0
9/14/2020 16:19	0.012	0.0057	0	0
9/14/2020 16:20	0.011	0.0065	0	0
9/14/2020 16:21	0.007	0.007	0	0
9/14/2020 16:22	0	0.0071	0	0
9/14/2020 16:23	-0.001	0.007	0	0
9/15/2020 6:51	0.012	0.012	0	0
9/15/2020 6:52	0.007	0.0095	0	0
9/15/2020 6:53	0.012	0.0103	0	0
9/15/2020 6:54	0.006	0.0093	0	0
9/15/2020 6:55	0.013	0.01	0	0
9/15/2020 6:56	0.011	0.0102	0	0
9/15/2020 6:57	0.005	0.0094	0	0
9/15/2020 6:58	0.005	0.0089	0	0
9/15/2020 6:59	0.005	0.0084	0	0
9/15/2020 7:00	0.051	0.0127	0	0
9/15/2020 7:01	0.029	0.0142	0	0
9/15/2020 7:02	0.006	0.0135	0	0
9/15/2020 7:03	0.007	0.013	0	0
9/15/2020 7:04	0.007	0.0126	0	0
9/15/2020 7:05	0.007	0.0122	0	0
9/15/2020 7:06	0.006	0.0118	0	0
9/15/2020 7:07	0.006	0.0117	0	0
9/15/2020 7:08	0.006	0.0113	0	0
9/15/2020 7:09	0.005	0.0113	0	0
9/15/2020 7:10	0.006	0.0108	0	0
9/15/2020 7:11	0.006	0.0105	0	0
9/15/2020 7:12	0.006	0.0105	0	0
9/15/2020 7:13	0.007	0.0107	0	0
9/15/2020 7:14	0.008	0.0109	0	0
9/15/2020 7:15	0.008	0.008	0	0
9/15/2020 7:16	0.017	0.0072	0	0
9/15/2020 7:17	0.009	0.0074	0	0
9/15/2020 7:18	0.008	0.0075	0	0
9/15/2020 7:19	0.007	0.0075	0	0
9/15/2020 7:20	0.007	0.0075	0	0
9/15/2020 7:21	0.041	0.0098	0	0

Former Coyne Textile
CAMP Station - CHA #3
Remedial Design Construction

Timestamp	Mass Concentration Total (mg/m3)	Dustrak TWA (mg/m3)	PID (ppm)	PID TWA (ppm)
9/15/2020 7:22	0.014	0.0103	0	0
9/15/2020 7:23	0.011	0.0107	0	0
9/15/2020 7:24	0.007	0.0108	0	0
9/15/2020 7:25	0.006	0.0108	0	0
9/15/2020 7:26	0.005	0.0107	0	0
9/15/2020 7:27	0.006	0.0107	0	0
9/15/2020 7:28	0.009	0.0109	0	0
9/15/2020 7:29	0.017	0.0115	0	0
9/15/2020 7:30	0.011	0.0117	0	0
9/15/2020 7:31	0.011	0.0113	0	0
9/15/2020 7:32	0.017	0.0118	0	0
9/15/2020 7:33	0.011	0.012	0	0
9/15/2020 7:34	0.017	0.0127	0	0
9/15/2020 7:35	0.015	0.0132	0	0
9/15/2020 7:36	0.032	0.0126	0	0
9/15/2020 7:37	0.014	0.0126	0	0
9/15/2020 7:38	0.007	0.0123	0	0
9/15/2020 7:39	0.008	0.0124	0	0
9/15/2020 7:40	0.007	0.0125	0	0
9/15/2020 7:41	0.005	0.0125	0	0
9/15/2020 7:42	0.007	0.0125	0	0
9/15/2020 7:43	0.006	0.0123	0	0
9/15/2020 7:44	0.006	0.0116	0	0
9/15/2020 7:45	0.006	0.0113	0	0
9/15/2020 7:46	0.008	0.0111	0	0
9/15/2020 7:47	0.008	0.0105	0	0
9/15/2020 7:48	0.005	0.0101	0	0
9/15/2020 7:49	0.008	0.0095	0	0
9/15/2020 7:50	0.015	0.0095	0	0
9/15/2020 7:51	0.019	0.0086	0	0
9/15/2020 7:52	0.017	0.0088	0	0
9/15/2020 7:53	0.012	0.0091	0	0
9/15/2020 7:54	0.185	0.0209	0	0
9/15/2020 7:55	0.019	0.0217	0	0
9/15/2020 7:56	0.062	0.0255	0	0
9/15/2020 7:57	0.051	0.0285	0	0
9/15/2020 7:58	0.016	0.0291	0	0
9/15/2020 7:59	0.016	0.0298	0	0
9/15/2020 8:00	0.03	0.0314	0	0
9/15/2020 8:01	0.037	0.0333	0	0
9/15/2020 8:02	0.019	0.0341	0	0
9/15/2020 8:03	0.011	0.0345	0	0
9/15/2020 8:04	0.008	0.0345	0	0

Former Coyne Textile
CAMP Station - CHA #3
Remedial Design Construction

Timestamp	Mass Concentration Total (mg/m3)	Dustrak TWA (mg/m3)	PID (ppm)	PID TWA (ppm)
9/15/2020 8:05	0.009	0.0341	0	0
9/15/2020 8:06	0.016	0.0339	0	0
9/15/2020 8:07	0.015	0.0337	0	0
9/15/2020 8:08	0.014	0.0339	0	0
9/15/2020 8:09	0.007	0.022	0	0
9/15/2020 8:10	0.016	0.0218	0	0
9/15/2020 8:11	0.01	0.0183	0	0
9/15/2020 8:12	0.022	0.0164	0	0
9/15/2020 8:13	0.009	0.0159	0	0
9/15/2020 8:14	0.006	0.0153	0	0
9/15/2020 8:15	0.007	0.0137	0	0
9/15/2020 8:16	0.01	0.0119	0	0
9/15/2020 8:17	0.009	0.0113	0	0
9/15/2020 8:18	0.007	0.011	0	0
9/15/2020 8:19	0.007	0.0109	0	0
9/15/2020 8:20	0.02	0.0117	0	0
9/15/2020 8:21	0.02	0.0119	0	0
9/15/2020 8:22	0.031	0.013	0	0
9/15/2020 8:23	0.014	0.013	0	0
9/15/2020 8:24	0.01	0.0132	0	0
9/15/2020 8:25	0.007	0.0126	0	0
9/15/2020 8:26	0.048	0.0151	0	0
9/15/2020 8:27	0.007	0.0141	0	0
9/15/2020 8:28	0.008	0.0141	0	0
9/15/2020 8:29	0.006	0.0141	0	0
9/15/2020 8:30	0.009	0.0142	0	0
9/15/2020 8:31	0.014	0.0145	0	0
9/15/2020 8:32	0.017	0.015	0	0
9/15/2020 8:33	0.011	0.0153	0	0
9/15/2020 8:34	0.011	0.0155	0	0
9/15/2020 8:35	0.01	0.0149	0	0
9/15/2020 8:36	0.007	0.014	0	0
9/15/2020 8:37	0.182	0.0241	0	0
9/15/2020 8:38	0.059	0.0271	0	0
9/15/2020 8:39	0.01	0.0271	0	0
9/15/2020 8:40	0.034	0.0289	0	0
9/15/2020 8:41	0.012	0.0265	0	0
9/15/2020 8:42	0.012	0.0268	0	0
9/15/2020 8:43	0.007	0.0267	0	0
9/15/2020 8:44	0.008	0.0269	0	0
9/15/2020 8:45	0.005	0.0266	0	0
9/15/2020 8:46	0.023	0.0272	0	0
9/15/2020 8:47	0.018	0.0273	0	0

Former Coyne Textile
CAMP Station - CHA #3
Remedial Design Construction

Timestamp	Mass Concentration Total (mg/m3)	Dustrak TWA (mg/m3)	PID (ppm)	PID TWA (ppm)
9/15/2020 8:48	0.008	0.0271	0	0
9/15/2020 8:49	0.005	0.0267	0	0
9/15/2020 8:50	0.008	0.0265	0	0
9/15/2020 8:51	0.007	0.0265	0	0
9/15/2020 8:52	0.006	0.0148	0	0
9/15/2020 8:53	0.006	0.0113	0	0
9/15/2020 8:54	0.005	0.0109	0	0
9/15/2020 8:55	0.004	0.0089	0	0
9/15/2020 8:56	0.015	0.0091	0	0
9/15/2020 8:57	0.028	0.0102	0	0
9/15/2020 8:58	0.077	0.0149	0	0
9/15/2020 8:59	0.045	0.0173	0	0
9/15/2020 9:00	0.008	0.0175	0	0
9/15/2020 9:01	0.019	0.0173	0	0
9/15/2020 9:02	0.006	0.0165	0	0
9/15/2020 9:03	0.006	0.0163	0	0
9/15/2020 9:04	0.006	0.0164	0	0
9/15/2020 9:05	0.061	0.0199	0	0
9/15/2020 9:06	0.021	0.0209	0	0
9/15/2020 9:07	0.006	0.0209	0	0
9/15/2020 9:08	0.008	0.021	0	0
9/15/2020 9:09	0.01	0.0213	0	0
9/15/2020 9:10	0.006	0.0215	0	0
9/15/2020 9:11	0.007	0.0209	0	0
9/15/2020 9:12	0.007	0.0195	0	0
9/15/2020 9:13	0.005	0.0147	0	0
9/15/2020 9:14	0.006	0.0121	0	0
9/15/2020 9:15	0.007	0.0121	0	0
9/15/2020 9:16	0.005	0.0111	0	0
9/15/2020 9:17	0.005	0.0111	0	0
9/15/2020 9:18	0.006	0.0111	0	0
9/15/2020 9:19	0.005	0.011	0	0
9/15/2020 9:20	0.004	0.0072	0	0
9/15/2020 9:21	0.004	0.0061	0	0
9/15/2020 9:22	0.005	0.006	0	0
9/15/2020 9:23	0.004	0.0057	0	0
9/15/2020 9:24	0.006	0.0055	0	0
9/15/2020 9:25	0.005	0.0054	0	0
9/15/2020 9:26	0.005	0.0053	0	0
9/15/2020 9:27	0.096	0.0112	0	0
9/15/2020 9:28	0.031	0.0129	0	0
9/15/2020 9:29	0.009	0.0131	0	0
9/15/2020 9:30	0.009	0.0133	0	0

Former Coyne Textile
CAMP Station - CHA #3
Remedial Design Construction

Timestamp	Mass Concentration Total (mg/m3)	Dustrak TWA (mg/m3)	PID (ppm)	PID TWA (ppm)
9/15/2020 9:31	0.012	0.0137	0	0
9/15/2020 9:32	0.033	0.0156	0	0
9/15/2020 9:33	0.006	0.0156	0	0
9/15/2020 9:34	0.006	0.0157	0	0
9/15/2020 9:35	0.013	0.0163	0	0
9/15/2020 9:36	0.036	0.0184	0	0
9/15/2020 9:37	0.029	0.02	0	0
9/15/2020 9:38	0.119	0.0277	0	0
9/15/2020 9:39	0.021	0.0287	0	0
9/15/2020 9:40	0.006	0.0287	0	0
9/15/2020 9:41	0.009	0.029	0	0
9/15/2020 9:42	0.01	0.0233	0	0
9/15/2020 9:43	0.01	0.0219	0	0
9/15/2020 9:44	0.01	0.0219	0	0
9/15/2020 9:45	0.007	0.0218	0	0
9/15/2020 9:46	0.007	0.0215	0	0
9/15/2020 9:47	0.092	0.0254	0	0
9/15/2020 9:48	0.099	0.0316	0	0
9/15/2020 9:49	0.005	0.0315	0	0
9/15/2020 9:50	0.006	0.0311	0	0
9/15/2020 9:51	0.004	0.0289	0	0
9/15/2020 9:52	0.005	0.0273	0	0
9/15/2020 9:53	0.006	0.0198	0	0
9/15/2020 9:54	0.007	0.0189	0	0
9/15/2020 9:55	0.005	0.0188	0	0
9/15/2020 9:56	0.006	0.0186	0	0
9/15/2020 9:57	0.006	0.0183	0	0
9/15/2020 9:58	0.006	0.0181	0	0
9/15/2020 9:59	0.006	0.0178	0	0
9/15/2020 10:00	0.006	0.0177	0	0
9/15/2020 10:01	0.005	0.0176	0	0
9/15/2020 10:02	0.006	0.0119	0	0
9/15/2020 10:03	0.005	0.0056	0	0
9/15/2020 10:04	0.006	0.0057	0	0
9/15/2020 10:05	0.004	0.0055	0	0
9/15/2020 10:06	0.004	0.0055	0	0
9/15/2020 10:07	0.004	0.0055	0	0
9/15/2020 10:08	0.004	0.0053	0	0
9/15/2020 10:09	0.004	0.0051	0	0
9/15/2020 10:10	0.004	0.0051	0	0
9/15/2020 10:11	0.005	0.005	0	0
9/15/2020 10:12	0.005	0.0049	0	0
9/15/2020 10:13	0.005	0.0049	0	0

Former Coyne Textile
CAMP Station - CHA #3
Remedial Design Construction

Timestamp	Mass Concentration Total (mg/m3)	Dustrak TWA (mg/m3)	PID (ppm)	PID TWA (ppm)
9/15/2020 10:14	0.004	0.0047	0	0
9/15/2020 10:15	0.003	0.0045	0	0
9/15/2020 10:16	0.004	0.0045	0	0
9/15/2020 10:17	0.011	0.0048	0	0
9/15/2020 10:18	0.003	0.0047	0	0
9/15/2020 10:19	0.005	0.0046	0	0
9/15/2020 10:20	0.005	0.0047	0	0
9/15/2020 10:21	0.004	0.0047	0	0
9/15/2020 10:22	0.003	0.0046	0	0
9/15/2020 10:23	0.005	0.0047	0	0
9/15/2020 10:24	0.005	0.0047	0	0
9/15/2020 10:25	0.009	0.0051	0	0
9/15/2020 10:26	0.004	0.005	0	0
9/15/2020 10:27	0.006	0.0051	0	0
9/15/2020 10:28	0.004	0.005	0	0
9/15/2020 10:29	0.004	0.005	0	0
9/15/2020 10:30	0.006	0.0052	0	0
9/15/2020 10:31	0.004	0.0052	0	0
9/15/2020 10:32	0.004	0.0047	0	0
9/15/2020 10:33	0.004	0.0048	0	0
9/15/2020 10:34	0.004	0.0047	0	0
9/15/2020 10:35	0.003	0.0046	0	0
9/15/2020 10:36	0.004	0.0046	0	0
9/15/2020 10:37	0.003	0.0046	0	0
9/15/2020 10:38	0.004	0.0045	0	0
9/15/2020 10:39	0.003	0.0044	0	0
9/15/2020 10:40	0.004	0.0041	0	0
9/15/2020 10:41	0.003	0.004	0	0
9/15/2020 10:42	0.005	0.0039	0	0
9/15/2020 10:43	0.003	0.0039	0	0
9/15/2020 10:44	0.006	0.004	0	0
9/15/2020 10:45	0.007	0.0041	0	0
9/15/2020 10:46	0.006	0.0042	0	0
9/15/2020 10:47	0.008	0.0045	0	0
9/15/2020 10:48	0.025	0.0059	0	0
9/15/2020 10:49	0.027	0.0074	0	0
9/15/2020 10:50	0.004	0.0075	0	0
9/15/2020 10:51	0.002	0.0073	0	0
9/15/2020 10:52	0.038	0.0097	0	0
9/15/2020 10:53	0.007	0.0099	0	0
9/15/2020 10:54	0.003	0.0099	0	0
9/15/2020 10:55	0.004	0.0099	0	0
9/15/2020 10:56	0.005	0.01	0	0

Former Coyne Textile
CAMP Station - CHA #3
Remedial Design Construction

Timestamp	Mass Concentration Total (mg/m3)	Dustrak TWA (mg/m3)	PID (ppm)	PID TWA (ppm)
9/15/2020 10:57	0.004	0.0099	0	0
9/15/2020 10:58	0.004	0.01	0	0
9/15/2020 10:59	0.005	0.0099	0	0
9/15/2020 11:00	0.008	0.01	0	0
9/15/2020 11:01	0.007	0.0101	0	0
9/15/2020 11:02	0.005	0.0099	0	0
9/15/2020 11:03	0.004	0.0085	0	0
9/15/2020 11:04	0.005	0.007	0	0
9/15/2020 11:05	0.007	0.0072	0	0
9/15/2020 11:06	0.006	0.0075	0	0
9/15/2020 11:07	0.004	0.0052	0	0
9/15/2020 11:08	0.006	0.0051	0	0
9/15/2020 11:09	0.008	0.0055	0	0
9/15/2020 11:10	0.007	0.0057	0	0
9/15/2020 11:11	0.006	0.0057	0	0
9/15/2020 11:12	0.009	0.0061	0	0
9/15/2020 11:13	0.006	0.0062	0	0
9/15/2020 11:14	0.009	0.0065	0	0
9/15/2020 11:15	0.007	0.0064	0	0
9/15/2020 11:16	0.006	0.0063	0	0
9/15/2020 11:17	0.006	0.0064	0	0
9/15/2020 11:18	0.006	0.0065	0	0
9/15/2020 11:19	0.006	0.0066	0	0
9/15/2020 11:20	0.007	0.0066	0	0
9/15/2020 11:21	0.006	0.0066	0	0
9/15/2020 11:22	0.007	0.0068	0	0
9/15/2020 11:23	0.006	0.0068	0	0
9/15/2020 11:24	0.006	0.0067	0	0
9/15/2020 11:25	0.006	0.0066	0	0
9/15/2020 11:26	0.006	0.0066	0	0
9/15/2020 11:27	0.005	0.0063	0	0
9/15/2020 11:28	0.005	0.0063	0	0
9/15/2020 11:29	0.004	0.0059	0	0
9/15/2020 11:30	0.005	0.0058	0	0
9/15/2020 11:31	0.003	0.0056	0	0
9/15/2020 11:32	0.001	0.0053	0	0
9/15/2020 11:33	0.002	0.005	0	0
9/15/2020 11:34	0.004	0.0049	0	0
9/15/2020 11:35	0.002	0.0045	0	0
9/15/2020 11:36	0.003	0.0043	0	0
9/15/2020 11:37	0.005	0.0042	0	0
9/15/2020 11:38	0.003	0.004	0	0
9/15/2020 11:39	0.203	0.0171	0	0

Former Coyne Textile
CAMP Station - CHA #3
Remedial Design Construction

Timestamp	Mass Concentration Total (mg/m3)	Dustrak TWA (mg/m3)	PID (ppm)	PID TWA (ppm)
9/15/2020 11:40	0.035	0.0191	0	0
9/15/2020 11:41	0.001	0.0187	0	0
9/15/2020 11:42	0.003	0.0186	0	0
9/15/2020 11:43	0.002	0.0184	0	0
9/15/2020 11:44	0.001	0.0182	0	0
9/15/2020 11:45	0.001	0.0179	0	0
9/15/2020 11:46	0.001	0.0178	0	0
9/15/2020 11:47	0.002	0.0179	0	0
9/15/2020 11:48	0.003	0.0179	0	0
9/15/2020 11:49	0.012	0.0185	0	0
9/15/2020 11:50	0.005	0.0187	0	0
9/15/2020 11:51	0.002	0.0186	0	0
9/15/2020 11:52	0.001	0.0183	0	0
9/15/2020 11:53	0.001	0.0182	0	0
9/15/2020 11:54	0.001	0.0047	0	0
9/15/2020 11:55	0.001	0.0025	0	0
9/15/2020 11:56	0.002	0.0025	0	0
9/15/2020 11:57	0.005	0.0027	0	0
9/15/2020 11:58	0.005	0.0029	0	0
9/15/2020 11:59	0.003	0.003	0	0
9/15/2020 12:00	0.001	0.003	0	0
9/15/2020 12:01	0	0.0029	0	0
9/15/2020 12:02	0.002	0.0029	0	0
9/15/2020 12:03	0.003	0.0029	0	0
9/15/2020 12:04	0.003	0.0023	0	0
9/15/2020 12:05	0.002	0.0021	0	0
9/15/2020 12:06	0.001	0.0021	0	0
9/15/2020 12:07	0.003	0.0022	0	0
9/15/2020 12:08	0	0.0021	0	0
9/15/2020 12:09	0.001	0.0021	0	0
9/15/2020 12:10	0.001	0.0021	0	0
9/15/2020 12:11	0.145	0.0117	0	0
9/15/2020 12:12	0.043	0.0142	0	0
9/15/2020 12:13	0.002	0.014	0	0
9/15/2020 12:14	0.001	0.0139	0	0
9/15/2020 12:15	0.001	0.0139	0	0
9/15/2020 12:16	0.001	0.0139	0	0
9/15/2020 12:17	0	0.0138	0	0
9/15/2020 12:18	0	0.0136	0	0
9/15/2020 12:19	0.001	0.0135	0	0
9/15/2020 12:20	0	0.0133	0	0
9/15/2020 12:21	0	0.0133	0	0
9/15/2020 12:22	0	0.0131	0	0

Former Coyne Textile
CAMP Station - CHA #3
Remedial Design Construction

Timestamp	Mass Concentration Total (mg/m3)	Dustrak TWA (mg/m3)	PID (ppm)	PID TWA (ppm)
9/15/2020 12:23	0	0.0131	0	0
9/15/2020 12:24	0	0.013	0	0
9/15/2020 12:25	0.007	0.0134	0	0
9/15/2020 12:26	0.011	0.0045	0	0
9/15/2020 12:27	0.006	0.002	0	0
9/15/2020 12:28	0.038	0.0044	0	0
9/15/2020 12:29	0.011	0.0051	0	0
9/15/2020 12:30	0.008	0.0055	0	0
9/15/2020 12:31	0.006	0.0059	0	0
9/15/2020 12:32	0.003	0.0061	0	0
9/15/2020 12:33	0.003	0.0063	0	0
9/15/2020 12:34	0.003	0.0064	0	0
9/15/2020 12:35	0.03	0.0084	0	0
9/15/2020 12:36	0.067	0.0129	0	0
9/15/2020 12:37	0.02	0.0142	0	0
9/15/2020 12:38	0.003	0.0144	0	0
9/15/2020 12:39	0.002	0.0145	0	0
9/15/2020 12:40	0.002	0.0142	0	0
9/15/2020 12:41	0.002	0.0136	0	0
9/15/2020 12:42	0.023	0.0147	0	0
9/15/2020 12:43	0.014	0.0131	0	0
9/15/2020 12:44	0.003	0.0126	0	0
9/15/2020 12:45	0.004	0.0123	0	0
9/15/2020 12:46	0.003	0.0121	0	0
9/15/2020 12:47	0.003	0.0121	0	0
9/15/2020 12:48	0.002	0.0121	0	0
9/15/2020 12:49	0.002	0.012	0	0
9/15/2020 12:50	0.005	0.0103	0	0
9/15/2020 12:51	0.006	0.0063	0	0
9/15/2020 12:52	0.002	0.0051	0	0
9/15/2020 12:53	0.002	0.005	0	0
9/15/2020 12:54	0.002	0.005	0	0
9/15/2020 12:55	0.005	0.0052	0	0
9/15/2020 12:56	0.003	0.0053	0	0
9/15/2020 12:57	0.002	0.0039	0	0
9/15/2020 12:58	0.034	0.0052	0	0
9/15/2020 12:59	0.01	0.0057	0	0
9/15/2020 13:00	0.003	0.0056	0	0
9/15/2020 13:01	0.002	0.0055	0	0
9/15/2020 13:02	0.002	0.0055	0	0
9/15/2020 13:03	0.002	0.0055	0	0
9/15/2020 13:04	0.004	0.0056	0	0
9/15/2020 13:05	0.008	0.0058	0	0

Former Coyne Textile
CAMP Station - CHA #3
Remedial Design Construction

Timestamp	Mass Concentration Total (mg/m3)	Dustrak TWA (mg/m3)	PID (ppm)	PID TWA (ppm)
9/15/2020 13:06	0.003	0.0056	0	0
9/15/2020 13:07	0.004	0.0057	0	0
9/15/2020 13:08	0.003	0.0058	0	0
9/15/2020 13:09	0.002	0.0058	0	0
9/15/2020 13:10	0.002	0.0056	0	0
9/15/2020 13:11	0.002	0.0055	0	0
9/15/2020 13:12	0.002	0.0055	0	0
9/15/2020 13:13	0.013	0.0041	0	0
9/15/2020 13:14	0.095	0.0098	0	0
9/15/2020 13:15	0.006	0.01	0	0
9/15/2020 13:16	0.009	0.0105	0	0
9/15/2020 13:17	0.041	0.0131	0	0
9/15/2020 13:18	0.07	0.0176	0	0
9/15/2020 13:19	0.014	0.0183	0	0
9/15/2020 13:20	0	0.0177	0	0
9/15/2020 13:21	0.001	0.0176	0	0
9/15/2020 13:22	0.002	0.0175	0	0
9/15/2020 13:23	0.013	0.0181	0	0
9/15/2020 13:24	0.003	0.0182	0	0
9/15/2020 13:25	0	0.0181	0	0
9/15/2020 13:26	0	0.0179	0	0
9/15/2020 13:27	0.001	0.0179	0	0
9/15/2020 13:28	0	0.017	0	0
9/15/2020 13:29	0	0.0107	0	0
9/15/2020 13:30	0	0.0103	0	0
9/15/2020 13:31	0	0.0097	0	0
9/15/2020 13:32	0	0.0069	0	0
9/15/2020 13:33	0	0.0023	0	0
9/15/2020 13:34	0	0.0013	0	0
9/15/2020 13:35	0	0.0013	0	0
9/15/2020 13:36	0	0.0013	0	0
9/15/2020 13:37	0	0.0011	0	0
9/15/2020 13:38	0	0.0003	0	0
9/15/2020 13:39	0	0.0001	0	0
9/15/2020 13:40	0	0.0001	0	0
9/15/2020 13:41	0.001	0.0001	0	0
9/15/2020 13:42	0	0.0001	0	0
9/15/2020 13:43	0	0.0001	0	0
9/15/2020 13:44	0.206	0.0138	0	0
9/15/2020 13:45	0.016	0.0149	0	0
9/15/2020 13:46	0.003	0.0151	0	0
9/15/2020 13:47	0	0.0151	0	0
9/15/2020 13:48	0	0.0151	0	0

Former Coyne Textile
CAMP Station - CHA #3
Remedial Design Construction

Timestamp	Mass Concentration Total (mg/m3)	Dustrak TWA (mg/m3)	PID (ppm)	PID TWA (ppm)
9/15/2020 13:49	0	0.0151	0	0
9/15/2020 13:50	0	0.0151	0	0
9/15/2020 13:51	0	0.0151	0	0
9/15/2020 13:52	0.033	0.0173	0	0
9/15/2020 13:53	0.02	0.0186	0	0
9/15/2020 13:54	0.004	0.0189	0	0
9/15/2020 13:55	0	0.0189	0	0
9/15/2020 13:56	0	0.0188	0	0
9/15/2020 13:57	0	0.0188	0	0
9/15/2020 13:58	0.001	0.0189	0	0
9/15/2020 13:59	0	0.0051	0	0
9/15/2020 14:00	0.002	0.0042	0	0
9/15/2020 14:01	0	0.004	0	0
9/15/2020 14:02	0	0.004	0	0
9/15/2020 14:03	0.002	0.0041	0	0
9/15/2020 14:04	0.002	0.0043	0	0
9/15/2020 14:05	0.007	0.0047	0	0
9/15/2020 14:06	0.015	0.0057	0	0
9/15/2020 14:07	0	0.0035	0	0
9/15/2020 14:08	0	0.0022	0	0
9/15/2020 14:09	0.001	0.002	0	0
9/15/2020 14:10	0.002	0.0021	0	0
9/15/2020 14:11	0	0.0021	0	0
9/15/2020 14:12	0	0.0021	0	0
9/15/2020 14:13	0	0.0021	0	0
9/15/2020 14:14	0	0.0021	0	0
9/15/2020 14:15	0	0.0019	0	0
9/15/2020 14:16	0.002	0.0021	0	0
9/15/2020 14:17	0.001	0.0021	0	0
9/15/2020 14:18	0	0.002	0	0
9/15/2020 14:19	0	0.0019	0	0
9/15/2020 14:20	0.002	0.0015	0	0
9/15/2020 14:21	0	0.0005	0	0
9/15/2020 14:22	0.002	0.0007	0	0
9/15/2020 14:23	0.011	0.0014	0	0
9/15/2020 14:24	0	0.0013	0	0
9/15/2020 14:25	0	0.0012	0	0
9/15/2020 14:26	0.001	0.0013	0	0
9/15/2020 14:27	0.001	0.0013	0	0
9/15/2020 14:28	0.009	0.0019	0	0
9/15/2020 14:29	0.001	0.002	0	0
9/15/2020 14:30	0.001	0.0021	0	0
9/15/2020 14:31	0.004	0.0022	0	0

Former Coyne Textile
CAMP Station - CHA #3
Remedial Design Construction

Timestamp	Mass Concentration Total (mg/m3)	Dustrak TWA (mg/m3)	PID (ppm)	PID TWA (ppm)
9/15/2020 14:32	0.013	0.003	0	0
9/15/2020 14:33	0.001	0.0031	0	0
9/15/2020 14:34	0.001	0.0031	0	0
9/15/2020 14:35	0	0.003	0	0
9/15/2020 14:36	0	0.003	0	0
9/15/2020 14:37	0	0.0029	0	0
9/15/2020 14:38	0	0.0021	0	0
9/15/2020 14:39	0.001	0.0022	0	0
9/15/2020 14:40	0.001	0.0023	0	0
9/15/2020 14:41	0	0.0022	0	0
9/15/2020 14:42	0	0.0021	0	0
9/15/2020 14:43	0	0.0015	0	0
9/15/2020 14:44	0.002	0.0016	0	0
9/15/2020 14:45	0.002	0.0017	0	0
9/15/2020 14:46	0.002	0.0015	0	0
9/15/2020 14:47	0.005	0.001	0	0
9/15/2020 14:48	0.003	0.0011	0	0
9/15/2020 14:49	0.001	0.0011	0	0
9/15/2020 14:50	0.004	0.0014	0	0
9/15/2020 14:51	0.003	0.0016	0	0
9/15/2020 14:52	0.001	0.0017	0	0
9/15/2020 14:53	0	0.0017	0	0
9/15/2020 14:54	0	0.0016	0	0
9/15/2020 14:55	0	0.0015	0	0
9/15/2020 14:56	0	0.0015	0	0
9/15/2020 14:57	0	0.0015	0	0
9/15/2020 14:58	0	0.0015	0	0
9/15/2020 14:59	0.003	0.0016	0	0
9/15/2020 15:00	0.003	0.0017	0	0
9/15/2020 15:01	0.011	0.0023	0	0
9/15/2020 15:02	0.007	0.0024	0	0
9/15/2020 15:03	0	0.0022	0	0
9/15/2020 15:04	0.001	0.0022	0	0
9/15/2020 15:05	0.004	0.0022	0	0
9/15/2020 15:06	0	0.002	0	0
9/15/2020 15:07	0	0.0019	0	0
9/15/2020 15:08	0.001	0.002	0	0
9/15/2020 15:09	0	0.002	0	0
9/15/2020 15:10	0.002	0.0021	0	0
9/15/2020 15:11	0.001	0.0022	0	0
9/15/2020 15:12	0.003	0.0024	0	0
9/15/2020 15:13	0.001	0.0025	0	0
9/15/2020 15:14	0.001	0.0023	0	0

Former Coyne Textile
CAMP Station - CHA #3
Remedial Design Construction

Timestamp	Mass Concentration Total (mg/m3)	Dustrak TWA (mg/m3)	PID (ppm)	PID TWA (ppm)
9/15/2020 15:15	0	0.0021	0	0
9/15/2020 15:16	0	0.0014	0	0
9/15/2020 15:17	0.001	0.001	0	0
9/15/2020 15:18	0.001	0.0011	0	0
9/15/2020 15:19	0	0.001	0	0
9/15/2020 15:20	0.043	0.0036	0	0
9/15/2020 15:21	0.001	0.0037	0	0
9/15/2020 15:22	0	0.0037	0	0
9/15/2020 15:23	0	0.0036	0	0
9/15/2020 15:24	0	0.0036	0	0
9/15/2020 15:25	0	0.0035	0	0
9/15/2020 15:26	0	0.0034	0	0
9/15/2020 15:27	0	0.0032	0	0
9/15/2020 15:28	0	0.0031	0	0
9/15/2020 15:29	0	0.0031	0	0
9/15/2020 15:30	0	0.0031	0	0
9/15/2020 15:31	0	0.0031	0	0
9/15/2020 15:32	0.001	0.0031	0	0
9/15/2020 15:33	0.002	0.0031	0	0
9/15/2020 15:34	0	0.0031	0	0
9/15/2020 15:35	0	0.0003	0	0
9/15/2020 15:36	0	0.0002	0	0
9/15/2020 15:37	0	0.0002	0	0
9/15/2020 15:38	0	0.0002	0	0
9/15/2020 15:39	0	0.0002	0	0
9/15/2020 15:40	0	0.0002	0	0
9/15/2020 15:41	0	0.0002	0	0
9/15/2020 15:42	0.008	0.0007	0	0
9/15/2020 15:43	0.001	0.0008	0	0
9/15/2020 15:44	0	0.0008	0	0
9/15/2020 15:45	0	0.0008	0	0
9/15/2020 15:46	0	0.0008	0	0
9/15/2020 15:47	0.002	0.0009	0	0
9/15/2020 15:48	0	0.0007	0	0
9/15/2020 15:49	0	0.0007	0	0
9/15/2020 15:50	0	0.0007	0	0
9/15/2020 15:51	0	0.0007	0	0
9/15/2020 15:52	0	0.0007	0	0
9/15/2020 15:53	0	0.0007	0	0
9/15/2020 15:54	0	0.0007	0	0
9/15/2020 15:55	0.002	0.0009	0	0
9/15/2020 15:56	0.007	0.0013	0	0
9/15/2020 15:57	0.402	0.0276	0	0

Former Coyne Textile
CAMP Station - CHA #3
Remedial Design Construction

Timestamp	Mass Concentration Total (mg/m3)	Dustrak TWA (mg/m3)	PID (ppm)	PID TWA (ppm)
9/15/2020 15:58	0.037	0.03	0	0
9/15/2020 15:59	0.001	0.0301	0	0
9/15/2020 16:00	0	0.0301	0	0
9/15/2020 16:01	0	0.0301	0	0
9/15/2020 16:02	0	0.0299	0	0
9/15/2020 16:03	0	0.0299	0	0
9/15/2020 16:04	0	0.0299	0	0
9/15/2020 16:05	0.001	0.03	0	0
9/15/2020 16:06	0.012	0.0308	0	0
9/15/2020 16:07	0.014	0.0317	0	0
9/15/2020 16:08	0.007	0.0322	0	0
9/15/2020 16:09	0	0.0322	0	0
9/15/2020 16:10	0.001	0.0321	0	0
9/15/2020 16:11	0.001	0.0317	0	0
9/15/2020 16:12	0	0.0049	0	0
9/15/2020 16:13	0	0.0025	0	0
9/15/2020 16:14	0.001	0.0025	0	0
9/15/2020 16:15	0	0.0025	0	0
9/15/2020 16:16	0	0.0025	0	0
9/15/2020 16:17	0	0.0025	0	0
9/15/2020 16:18	0	0.0025	0	0
9/15/2020 16:19	0	0.0025	0	0
9/15/2020 16:20	0	0.0024	0	0
9/15/2020 16:21	0	0.0016	0	0
9/15/2020 16:22	0.001	0.0007	0	0
9/15/2020 16:23	0.199	0.0135	0	0
9/15/2020 16:24	0.001	0.0136	0	0
9/15/2020 16:25	0.001	0.0136	0	0
9/15/2020 16:26	0	0.0135	0	0
9/15/2020 16:27	0	0.0135	0	0
9/15/2020 16:28	0	0.0135	0	0
9/16/2020 7:02	0.01	0.01	0	0
9/16/2020 7:03	0.007	0.0085	0	0
9/16/2020 7:04	0.006	0.0077	0	0
9/16/2020 7:05	0.006	0.0073	0	0
9/16/2020 7:06	0.006	0.007	0	0
9/16/2020 7:07	0.005	0.0067	0	0
9/16/2020 7:08	0.007	0.0067	0	0
9/16/2020 7:09	0.011	0.0073	0	0
9/16/2020 7:10	0.021	0.0088	0	0
9/16/2020 7:11	0.009	0.0088	0	0
9/16/2020 7:12	0.006	0.0085	0	0
9/16/2020 7:13	0.007	0.0084	0	0

Former Coyne Textile
CAMP Station - CHA #3
Remedial Design Construction

Timestamp	Mass Concentration Total (mg/m3)	Dustrak TWA (mg/m3)	PID (ppm)	PID TWA (ppm)
9/16/2020 7:14	0.005	0.0082	0	0
9/16/2020 7:15	0.006	0.008	0	0
9/16/2020 7:16	0.009	0.0081	0	0
9/16/2020 7:17	0.008	0.0079	0	0
9/16/2020 7:18	0.018	0.0087	0	0
9/16/2020 7:19	0.007	0.0087	0	0
9/16/2020 7:20	0.006	0.0087	0	0
9/16/2020 7:21	0.005	0.0087	0	0
9/16/2020 7:22	0.006	0.0087	0	0
9/16/2020 7:23	0.008	0.0088	0	0
9/16/2020 7:24	0.006	0.0085	0	0
9/16/2020 7:25	0.005	0.0074	0	0
9/16/2020 7:26	0.007	0.0073	0	0
9/16/2020 7:27	0.006	0.0073	0	0
9/16/2020 7:28	0.006	0.0072	0	0
9/16/2020 7:29	0.006	0.0073	0	0
9/16/2020 7:30	0.008	0.0074	0	0
9/16/2020 7:31	0.009	0.0074	0	0
9/16/2020 7:32	0.01	0.0075	0	0
9/16/2020 7:33	0.008	0.0069	0	0
9/16/2020 7:34	0.011	0.0071	0	0
9/16/2020 7:35	0.005	0.0071	0	0
9/16/2020 7:36	0.006	0.0071	0	0
9/16/2020 7:37	0.007	0.0072	0	0
9/16/2020 7:38	0.008	0.0072	0	0
9/16/2020 7:39	0.009	0.0074	0	0
9/16/2020 7:40	0.226	0.0221	0	0
9/16/2020 7:41	0.052	0.0251	0	0
9/16/2020 7:42	0.006	0.0251	0	0
9/16/2020 7:43	0.006	0.0251	0	0
9/16/2020 7:44	0.238	0.0406	0	0
9/16/2020 7:45	0.082	0.0455	0	0
9/16/2020 7:46	0.012	0.0457	0	0
9/16/2020 7:47	0.007	0.0455	0	0
9/16/2020 7:48	0.006	0.0454	0	0
9/16/2020 7:49	0.007	0.0451	0	0
9/16/2020 7:50	0.007	0.0453	0	0
9/16/2020 7:51	0.005	0.0452	0	0
9/16/2020 7:52	0.19	0.0574	0	0
9/16/2020 7:53	0.167	0.068	0	0
9/16/2020 7:54	0.033	0.0696	0	0
9/16/2020 7:55	0.183	0.0667	0	0
9/16/2020 7:56	0.092	0.0694	0	0

Former Coyne Textile
CAMP Station - CHA #3
Remedial Design Construction

Timestamp	Mass Concentration Total (mg/m3)	Dustrak TWA (mg/m3)	PID (ppm)	PID TWA (ppm)
9/16/2020 7:57	0.006	0.0694	0	0
9/16/2020 7:58	0.006	0.0694	0	0
9/16/2020 7:59	0.008	0.0541	0	0
9/16/2020 8:00	0.006	0.049	0	0
9/16/2020 8:01	0.011	0.0489	0	0
9/16/2020 8:02	0.008	0.049	0	0
9/16/2020 8:03	0.006	0.049	0	0
9/16/2020 8:04	0.006	0.0489	0	0
9/16/2020 8:05	0.006	0.0489	0	0
9/16/2020 8:06	0.006	0.0489	0	0
9/16/2020 8:07	0.006	0.0367	0	0
9/16/2020 8:08	0.007	0.026	0	0
9/16/2020 8:09	0.006	0.0242	0	0
9/16/2020 8:10	0.005	0.0123	0	0
9/16/2020 8:11	0.006	0.0066	0	0
9/16/2020 8:12	0.006	0.0066	0	0
9/16/2020 8:13	0.005	0.0065	0	0
9/16/2020 8:14	0.004	0.0063	0	0
9/16/2020 8:15	0.007	0.0063	0	0
9/16/2020 8:16	0.008	0.0061	0	0
9/16/2020 8:17	0.008	0.0061	0	0
9/16/2020 8:18	0.007	0.0062	0	0
9/16/2020 8:19	0.006	0.0062	0	0
9/16/2020 8:20	0.007	0.0063	0	0
9/16/2020 8:21	0.006	0.0063	0	0
9/16/2020 8:22	0.011	0.0066	0	0
9/16/2020 8:23	0.007	0.0066	0	0
9/16/2020 8:24	0.022	0.0077	0	0
9/16/2020 8:25	0.031	0.0094	0	0
9/16/2020 8:26	0.006	0.0094	0	0
9/16/2020 8:27	0.014	0.0099	0	0
9/16/2020 8:28	0.01	0.0103	0	0
9/16/2020 8:29	0.008	0.0105	0	0
9/16/2020 8:30	0.005	0.0104	0	0
9/16/2020 8:31	0.005	0.0102	0	0
9/16/2020 8:32	0.007	0.0101	0	0
9/16/2020 8:33	0.006	0.0101	0	0
9/16/2020 8:34	0.004	0.0099	0	0
9/16/2020 8:35	0.006	0.0099	0	0
9/16/2020 8:36	0.17	0.0208	0	0
9/16/2020 8:37	0.019	0.0213	0	0
9/16/2020 8:38	0.891	0.0803	0	0
9/16/2020 8:39	0.013	0.0797	0	0

Former Coyne Textile
CAMP Station - CHA #3
Remedial Design Construction

Timestamp	Mass Concentration Total (mg/m3)	Dustrak TWA (mg/m3)	PID (ppm)	PID TWA (ppm)
9/16/2020 8:40	0.012	0.0784	0	0
9/16/2020 8:41	0.006	0.0784	0	0
9/16/2020 8:42	0.008	0.078	0	0
9/16/2020 8:43	0.023	0.0789	0	0
9/16/2020 8:44	0.005	0.0787	0	0
9/16/2020 8:45	0.007	0.0788	0	0
9/16/2020 8:46	0.004	0.0787	0	0
9/16/2020 8:47	0.005	0.0786	0	0
9/16/2020 8:48	0.005	0.0785	0	0
9/16/2020 8:49	0.004	0.0785	0	0
9/16/2020 8:50	0.004	0.0784	0	0
9/16/2020 8:51	0.005	0.0674	0	0
9/16/2020 8:52	0.006	0.0665	0	0
9/16/2020 8:53	0.005	0.0075	0	0
9/16/2020 8:54	0.006	0.007	0	0
9/16/2020 8:55	0.051	0.0096	0	0
9/16/2020 8:56	0.137	0.0183	0	0
9/16/2020 8:57	0.099	0.0244	0	0
9/16/2020 8:58	0.009	0.0235	0	0
9/16/2020 8:59	0.028	0.025	0	0
9/16/2020 9:00	0.014	0.0255	0	0
9/16/2020 9:01	0.019	0.0265	0	0
9/16/2020 9:02	0.005	0.0265	0	0
9/16/2020 9:03	0.006	0.0265	0	0
9/16/2020 9:04	0.005	0.0266	0	0
9/16/2020 9:05	0.003	0.0265	0	0
9/16/2020 9:06	0.004	0.0265	0	0
9/16/2020 9:07	0.05	0.0294	0	0
9/16/2020 9:08	0.006	0.0295	0	0
9/16/2020 9:09	0.011	0.0298	0	0
9/16/2020 9:10	0.005	0.0267	0	0
9/16/2020 9:11	0.005	0.0179	0	0
9/16/2020 9:12	0.005	0.0117	0	0
9/16/2020 9:13	0.005	0.0114	0	0
9/16/2020 9:14	0.004	0.0098	0	0
9/16/2020 9:15	0.011	0.0096	0	0
9/16/2020 9:16	0.007	0.0088	0	0
9/16/2020 9:17	0.011	0.0092	0	0
9/16/2020 9:18	0.009	0.0094	0	0
9/16/2020 9:19	0.006	0.0095	0	0
9/16/2020 9:20	0.005	0.0096	0	0
9/16/2020 9:21	0.005	0.0097	0	0
9/16/2020 9:22	0.012	0.0071	0	0

Former Coyne Textile
CAMP Station - CHA #3
Remedial Design Construction

Timestamp	Mass Concentration Total (mg/m3)	Dustrak TWA (mg/m3)	PID (ppm)	PID TWA (ppm)
9/16/2020 9:23	0.008	0.0073	0	0
9/16/2020 9:24	0.008	0.0071	0	0
9/16/2020 9:25	0.008	0.0073	0	0
9/16/2020 9:26	0.004	0.0072	0	0
9/16/2020 9:27	0.005	0.0072	0	0
9/16/2020 9:28	0.006	0.0073	0	0
9/16/2020 9:29	0.012	0.0078	0	0
9/16/2020 9:30	0.008	0.0076	0	0
9/16/2020 9:31	0.007	0.0076	0	0
9/16/2020 9:32	0.004	0.0071	0	0
9/16/2020 9:33	0.015	0.0075	0	0
9/16/2020 9:34	0.006	0.0075	0	0
9/16/2020 9:35	0.008	0.0077	0	0
9/16/2020 9:36	0.004	0.0077	0	0
9/16/2020 9:37	0.006	0.0073	0	0
9/16/2020 9:38	0.004	0.007	0	0
9/16/2020 9:39	0.003	0.0067	0	0
9/16/2020 9:40	0.011	0.0069	0	0
9/16/2020 9:41	0.007	0.0071	0	0
9/16/2020 9:42	0.004	0.007	0	0
9/16/2020 9:43	0.004	0.0069	0	0
9/16/2020 9:44	0.006	0.0065	0	0
9/16/2020 9:45	0.003	0.0061	0	0
9/16/2020 9:46	0.003	0.0059	0	0
9/16/2020 9:47	0.005	0.0059	0	0
9/16/2020 9:48	0.01	0.0056	0	0
9/16/2020 9:49	0.004	0.0055	0	0
9/16/2020 9:50	0.003	0.0051	0	0
9/16/2020 9:51	0.005	0.0052	0	0
9/16/2020 9:52	0.005	0.0051	0	0
9/16/2020 9:53	0.003	0.0051	0	0
9/16/2020 9:54	0.003	0.0051	0	0
9/16/2020 9:55	0.008	0.0049	0	0
9/16/2020 9:56	0.005	0.0047	0	0
9/16/2020 9:57	0.004	0.0047	0	0
9/16/2020 9:58	0.006	0.0049	0	0
9/16/2020 9:59	0.003	0.0047	0	0
9/16/2020 10:00	0.004	0.0047	0	0
9/16/2020 10:01	0.004	0.0048	0	0
9/16/2020 10:02	0.003	0.0047	0	0
9/16/2020 10:03	0.003	0.0042	0	0
9/16/2020 10:04	0.007	0.0044	0	0
9/16/2020 10:05	0.008	0.0047	0	0

Former Coyne Textile
CAMP Station - CHA #3
Remedial Design Construction

Timestamp	Mass Concentration Total (mg/m3)	Dustrak TWA (mg/m3)	PID (ppm)	PID TWA (ppm)
9/16/2020 10:06	0.004	0.0047	0	0
9/16/2020 10:07	0.003	0.0045	0	0
9/16/2020 10:08	0.002	0.0045	0	0
9/16/2020 10:09	0.005	0.0046	0	0
9/16/2020 10:10	0.002	0.0042	0	0
9/16/2020 10:11	0.006	0.0043	0	0
9/16/2020 10:12	0.003	0.0042	0	0
9/16/2020 10:13	0.003	0.004	0	0
9/16/2020 10:14	0.003	0.004	0	0
9/16/2020 10:15	0.007	0.0042	0	0
9/16/2020 10:16	0.005	0.0043	0	0
9/16/2020 10:17	0.003	0.0043	0	0
9/16/2020 10:18	0.062	0.0082	0	0
9/16/2020 10:19	0.007	0.0082	0	0
9/16/2020 10:20	0.024	0.0093	0	0
9/16/2020 10:21	0.003	0.0092	0	0
9/16/2020 10:22	0.076	0.0141	0	0
9/16/2020 10:23	0.061	0.018	0	0
9/16/2020 10:24	0.009	0.0183	0	0
9/16/2020 10:25	0.004	0.0184	0	0
9/16/2020 10:26	0.019	0.0193	0	0
9/16/2020 10:27	0.103	0.0259	0	0
9/16/2020 10:28	0.023	0.0273	0	0
9/16/2020 10:29	0.003	0.0273	0	0
9/16/2020 10:30	0.034	0.0291	0	0
9/16/2020 10:31	0.006	0.0291	0	0
9/16/2020 10:32	0.017	0.0301	0	0
9/16/2020 10:33	0.004	0.0262	0	0
9/16/2020 10:34	0.004	0.026	0	0
9/16/2020 10:35	0.074	0.0293	0	0
9/16/2020 10:36	0.004	0.0294	0	0
9/16/2020 10:37	0.039	0.0269	0	0
9/16/2020 10:38	0.014	0.0238	0	0
9/16/2020 10:39	0.007	0.0237	0	0
9/16/2020 10:40	0.013	0.0243	0	0
9/16/2020 10:41	0.022	0.0245	0	0
9/16/2020 10:42	0.046	0.0207	0	0
9/16/2020 10:43	0.073	0.024	0	0
9/16/2020 10:44	0.011	0.0245	0	0
9/16/2020 10:45	0.008	0.0228	0	0
9/16/2020 10:46	0.1	0.0291	0	0
9/16/2020 10:47	0.076	0.033	0	0
9/16/2020 10:48	0.005	0.0331	0	0

Former Coyne Textile
CAMP Station - CHA #3
Remedial Design Construction

Timestamp	Mass Concentration Total (mg/m3)	Dustrak TWA (mg/m3)	PID (ppm)	PID TWA (ppm)
9/16/2020 10:49	0.004	0.0331	0	0
9/16/2020 10:50	0.011	0.0289	0	0
9/16/2020 10:51	0.005	0.0289	0	0
9/16/2020 10:52	0.029	0.0283	0	0
9/16/2020 10:53	0.024	0.0289	0	0
9/16/2020 10:54	0.012	0.0293	0	0
9/16/2020 10:55	0.058	0.0323	0	0
9/16/2020 10:56	0.081	0.0362	0	0
9/16/2020 10:57	0.005	0.0335	0	0
9/16/2020 10:58	0.01	0.0293	0	0
9/16/2020 10:59	0.006	0.0289	0	0
9/16/2020 11:00	0.007	0.0289	0	0
9/16/2020 11:01	0.005	0.0225	0	0
9/16/2020 11:02	0.006	0.0179	0	0
9/16/2020 11:03	0.006	0.0179	0	0
9/16/2020 11:04	0.034	0.0199	0	0
9/16/2020 11:05	0.007	0.0197	0	0
9/16/2020 11:06	0.005	0.0197	0	0
9/16/2020 11:07	0.005	0.0181	0	0
9/16/2020 11:08	0.009	0.0171	0	0
9/16/2020 11:09	0.011	0.017	0	0
9/16/2020 11:10	0.051	0.0165	0	0
9/16/2020 11:11	0.061	0.0152	0	0
9/16/2020 11:12	0.013	0.0157	0	0
9/16/2020 11:13	0.005	0.0154	0	0
9/16/2020 11:14	0.005	0.0153	0	0
9/16/2020 11:15	0.005	0.0152	0	0
9/16/2020 11:16	0.005	0.0152	0	0
9/16/2020 11:17	0.004	0.0151	0	0
9/16/2020 11:18	0.006	0.0151	0	0
9/16/2020 11:19	0.011	0.0135	0	0
9/16/2020 11:20	0.049	0.0163	0	0
9/16/2020 11:21	0.171	0.0274	0	0
9/16/2020 11:22	0.133	0.0359	0	0
9/16/2020 11:23	0.047	0.0385	0	0
9/16/2020 11:24	0.097	0.0442	0	0
9/16/2020 11:25	0.134	0.0497	0	0
9/16/2020 11:26	0.038	0.0482	0	0
9/16/2020 11:27	0.058	0.0512	0	0
9/16/2020 11:28	0.008	0.0514	0	0
9/16/2020 11:29	0.128	0.0596	0	0
9/16/2020 11:30	0.288	0.0785	0	0
9/16/2020 11:31	0.106	0.0852	0	0

Former Coyne Textile
CAMP Station - CHA #3
Remedial Design Construction

Timestamp	Mass Concentration Total (mg/m3)	Dustrak TWA (mg/m3)	PID (ppm)	PID TWA (ppm)
9/16/2020 11:32	0.108	0.0921	0	0
9/16/2020 11:33	0.007	0.0922	0	0
9/16/2020 11:34	0.14	0.1008	0	0
9/16/2020 11:35	0.047	0.1007	0	0
9/16/2020 11:36	0.086	0.095	0	0
9/16/2020 11:37	0.009	0.0867	0	0
9/16/2020 11:38	0.319	0.1049	0	0
9/16/2020 11:39	0.012	0.0992	0	0
9/16/2020 11:40	0.05	0.0936	0	0
9/16/2020 11:41	0.011	0.0918	0	0
9/16/2020 11:42	0.251	0.1047	0	0
9/16/2020 11:43	0.011	0.1049	0	0
9/16/2020 11:44	0.057	0.1001	0	0
9/16/2020 11:45	0.017	0.0821	0	0
9/16/2020 11:46	0.078	0.0802	0	0
9/16/2020 11:47	0.011	0.0737	0	0
9/16/2020 11:48	0.009	0.0739	0	0
9/16/2020 11:49	0.013	0.0654	0	0
9/16/2020 11:50	0.007	0.0627	0	0
9/16/2020 11:51	0.005	0.0573	0	0
9/16/2020 11:52	0.009	0.0573	0	0
9/16/2020 11:53	0.004	0.0363	0	0
9/16/2020 11:54	0.038	0.0381	0	0
9/16/2020 11:55	0.04	0.0374	0	0
9/16/2020 11:56	0.007	0.0371	0	0
9/16/2020 11:57	0.098	0.0269	0	0
9/16/2020 11:58	0.022	0.0277	0	0
9/16/2020 11:59	0.006	0.0243	0	0
9/16/2020 12:00	0.008	0.0237	0	0
9/16/2020 12:01	0.006	0.0189	0	0
9/16/2020 12:02	0.005	0.0185	0	0
9/16/2020 12:03	0.006	0.0183	0	0
9/16/2020 12:04	0.004	0.0177	0	0
9/16/2020 12:05	0.054	0.0208	0	0
9/16/2020 12:06	0.009	0.0211	0	0
9/16/2020 12:07	0.006	0.0209	0	0
9/16/2020 12:08	0.005	0.0209	0	0
9/16/2020 12:09	0.006	0.0188	0	0
9/16/2020 12:10	0.005	0.0165	0	0
9/16/2020 12:11	0.003	0.0162	0	0
9/16/2020 12:12	0.003	0.0099	0	0
9/16/2020 12:13	0.006	0.0088	0	0
9/16/2020 12:14	0.007	0.0089	0	0

Former Coyne Textile
CAMP Station - CHA #3
Remedial Design Construction

Timestamp	Mass Concentration Total (mg/m3)	Dustrak TWA (mg/m3)	PID (ppm)	PID TWA (ppm)
9/16/2020 12:15	0.005	0.0087	0	0
9/16/2020 12:16	0.005	0.0086	0	0
9/16/2020 12:17	0.004	0.0085	0	0
9/16/2020 12:18	0.006	0.0085	0	0
9/16/2020 12:19	0.005	0.0086	0	0
9/16/2020 12:20	0.005	0.0053	0	0
9/16/2020 12:21	0.007	0.0052	0	0
9/16/2020 12:22	0.01	0.0055	0	0
9/16/2020 12:23	0.004	0.0054	0	0
9/16/2020 12:24	0.006	0.0054	0	0
9/16/2020 12:25	0.009	0.0057	0	0
9/16/2020 12:26	0.023	0.007	0	0
9/16/2020 12:27	0.02	0.0081	0	0
9/16/2020 12:28	0.007	0.0082	0	0
9/16/2020 12:29	0.005	0.0081	0	0
9/16/2020 12:30	0.007	0.0082	0	0
9/16/2020 12:31	0.006	0.0083	0	0
9/16/2020 12:32	0.004	0.0083	0	0
9/16/2020 12:33	0.003	0.0081	0	0
9/16/2020 12:34	0.26	0.0251	0	0
9/16/2020 12:35	0.003	0.0249	0	0
9/16/2020 12:36	0.003	0.0247	0	0
9/16/2020 12:37	0.002	0.0241	0	0
9/16/2020 12:38	0.007	0.0243	0	0
9/16/2020 12:39	0.005	0.0243	0	0
9/16/2020 12:40	0.013	0.0245	0	0
9/16/2020 12:41	0.005	0.0233	0	0
9/16/2020 12:42	0.003	0.0222	0	0
9/16/2020 12:43	0.002	0.0219	0	0
9/16/2020 12:44	0.002	0.0217	0	0
9/16/2020 12:45	0.003	0.0214	0	0
9/16/2020 12:46	0.004	0.0213	0	0
9/16/2020 12:47	0.002	0.0211	0	0
9/16/2020 12:48	0.003	0.0211	0	0
9/16/2020 12:49	0.052	0.0073	0	0
9/16/2020 12:50	0.011	0.0078	0	0
9/16/2020 12:51	0.002	0.0077	0	0
9/16/2020 12:52	0.006	0.008	0	0
9/16/2020 12:53	0.008	0.0081	0	0
9/16/2020 12:54	0.003	0.0079	0	0
9/16/2020 12:55	0.002	0.0072	0	0
9/16/2020 12:56	0.006	0.0073	0	0
9/16/2020 12:57	0.005	0.0074	0	0

Former Coyne Textile
CAMP Station - CHA #3
Remedial Design Construction

Timestamp	Mass Concentration Total (mg/m3)	Dustrak TWA (mg/m3)	PID (ppm)	PID TWA (ppm)
9/16/2020 12:58	0.016	0.0083	0	0
9/16/2020 12:59	0.336	0.0306	0	0
9/16/2020 13:00	0.236	0.0461	0	0
9/16/2020 13:01	0.006	0.0463	0	0
9/16/2020 13:02	0.051	0.0495	0	0
9/16/2020 13:03	0.009	0.0499	0	0
9/16/2020 13:04	0.005	0.0468	0	0
9/16/2020 13:05	0.003	0.0463	0	0
9/16/2020 13:06	0.004	0.0464	0	0
9/16/2020 13:07	0.014	0.0469	0	0
9/16/2020 13:08	0.009	0.047	0	0
9/16/2020 13:09	0.01	0.0475	0	0
9/16/2020 13:10	0.006	0.0477	0	0
9/16/2020 13:11	0.008	0.0479	0	0
9/16/2020 13:12	0.117	0.0553	0	0
9/16/2020 13:13	0.037	0.0567	0	0
9/16/2020 13:14	0.079	0.0396	0	0
9/16/2020 13:15	0.088	0.0297	0	0
9/16/2020 13:16	0.013	0.0302	0	0
9/16/2020 13:17	0.006	0.0272	0	0
9/16/2020 13:18	0.007	0.0271	0	0
9/16/2020 13:19	0.278	0.0453	0	0
9/16/2020 13:20	0.016	0.0461	0	0
9/16/2020 13:21	0.002	0.046	0	0
9/16/2020 13:22	0.003	0.0453	0	0
9/16/2020 13:23	0.008	0.0452	0	0
9/16/2020 13:24	0.004	0.0448	0	0
9/16/2020 13:25	0.003	0.0446	0	0
9/16/2020 13:26	0.003	0.0443	0	0
9/16/2020 13:27	0.004	0.0367	0	0
9/16/2020 13:28	0.003	0.0345	0	0
9/16/2020 13:29	0.005	0.0295	0	0
9/16/2020 13:30	0.006	0.0241	0	0
9/16/2020 13:31	0.003	0.0234	0	0
9/16/2020 13:32	0.002	0.0231	0	0
9/16/2020 13:33	0.001	0.0227	0	0
9/16/2020 13:34	0.008	0.0047	0	0
9/16/2020 13:35	0.005	0.004	0	0
9/16/2020 13:36	0.001	0.0039	0	0
9/16/2020 13:37	0	0.0037	0	0
9/16/2020 13:38	0.68	0.0485	0	0
9/16/2020 13:39	0.011	0.049	0	0
9/16/2020 13:40	0.006	0.0492	0	0

Former Coyne Textile
CAMP Station - CHA #3
Remedial Design Construction

Timestamp	Mass Concentration Total (mg/m3)	Dustrak TWA (mg/m3)	PID (ppm)	PID TWA (ppm)
9/16/2020 13:41	0.006	0.0494	0	0
9/16/2020 13:42	0.083	0.0547	0	0
9/16/2020 13:43	0.345	0.0775	0	0
9/16/2020 13:44	0.002	0.0773	0	0
9/16/2020 13:45	0	0.0769	0	0
9/16/2020 13:46	0.001	0.0767	0	0
9/16/2020 13:47	0	0.0766	0	0
9/16/2020 13:48	0	0.0765	0	0
9/16/2020 13:49	0.003	0.0762	0	0
9/16/2020 13:50	0.001	0.0759	0	0
9/16/2020 13:51	0.002	0.076	0	0
9/16/2020 13:52	0.002	0.0761	0	0
9/16/2020 13:53	0.001	0.0309	0	0
9/16/2020 13:54	0.004	0.0304	0	0
9/16/2020 13:55	0	0.03	0	0
9/16/2020 13:56	0	0.0296	0	0
9/16/2020 13:57	0.001	0.0241	0	0
9/16/2020 13:58	0.003	0.0013	0	0
9/16/2020 13:59	0.003	0.0014	0	0
9/16/2020 14:00	0.003	0.0016	0	0
9/16/2020 14:01	0.003	0.0017	0	0
9/16/2020 14:02	0.003	0.0019	0	0
9/16/2020 14:03	0.003	0.0021	0	0
9/16/2020 14:04	0.001	0.002	0	0
9/16/2020 14:05	0.001	0.002	0	0
9/16/2020 14:06	0.002	0.002	0	0
9/16/2020 14:07	0.005	0.0022	0	0
9/16/2020 14:08	0.003	0.0023	0	0
9/16/2020 14:09	0.001	0.0021	0	0
9/16/2020 14:10	0.001	0.0022	0	0
9/16/2020 14:11	0.004	0.0025	0	0
9/16/2020 14:12	0.005	0.0027	0	0
9/16/2020 14:13	0.001	0.0026	0	0
9/16/2020 14:14	0.001	0.0025	0	0
9/16/2020 14:15	0.001	0.0023	0	0
9/16/2020 14:16	0	0.0021	0	0
9/16/2020 14:17	0.002	0.0021	0	0
9/16/2020 14:18	0.002	0.002	0	0
9/16/2020 14:19	0.002	0.0021	0	0
9/16/2020 14:20	0.001	0.0021	0	0
9/16/2020 14:21	0.012	0.0027	0	0
9/16/2020 14:22	0.006	0.0028	0	0
9/16/2020 14:23	0.001	0.0027	0	0

Former Coyne Textile
CAMP Station - CHA #3
Remedial Design Construction

Timestamp	Mass Concentration Total (mg/m3)	Dustrak TWA (mg/m3)	PID (ppm)	PID TWA (ppm)
9/16/2020 14:24	0.009	0.0032	0	0
9/16/2020 14:25	0.019	0.0044	0	0
9/16/2020 14:26	0.003	0.0043	0	0
9/16/2020 14:27	0.017	0.0051	0	0
9/16/2020 14:28	0.025	0.0067	0	0
9/16/2020 14:29	0.008	0.0072	0	0
9/16/2020 14:30	0.011	0.0079	0	0
9/16/2020 14:31	0.007	0.0083	0	0
9/16/2020 14:32	0.005	0.0085	0	0
9/16/2020 14:33	0.021	0.0098	0	0
9/16/2020 14:34	0.003	0.0099	0	0
9/16/2020 14:35	0.002	0.0099	0	0
9/16/2020 14:36	0.003	0.0093	0	0
9/16/2020 14:37	0.01	0.0096	0	0
9/16/2020 14:38	0.012	0.0103	0	0
9/16/2020 14:39	0.003	0.0099	0	0
9/16/2020 14:40	0.006	0.0091	0	0
9/16/2020 14:41	0.003	0.0091	0	0
9/16/2020 14:42	0.001	0.008	0	0
9/16/2020 14:43	0.04	0.009	0	0
9/16/2020 14:44	0.056	0.0122	0	0
9/16/2020 14:45	0.025	0.0131	0	0
9/16/2020 14:46	0.002	0.0128	0	0
9/16/2020 14:47	0.005	0.0128	0	0
9/16/2020 14:48	0.006	0.0118	0	0
9/16/2020 14:49	0.009	0.0122	0	0
9/16/2020 14:50	0.008	0.0126	0	0
9/16/2020 14:51	0.001	0.0125	0	0
9/16/2020 14:52	0.004	0.0121	0	0
9/16/2020 14:53	0.019	0.0125	0	0
9/16/2020 14:54	0.018	0.0135	0	0
9/16/2020 14:55	0.011	0.0139	0	0
9/16/2020 14:56	0.003	0.0139	0	0
9/16/2020 14:57	0.017	0.0149	0	0
9/16/2020 14:58	0.014	0.0132	0	0
9/16/2020 14:59	0.011	0.0102	0	0
9/16/2020 15:00	0.008	0.0091	0	0
9/16/2020 15:01	0.006	0.0093	0	0
9/16/2020 15:02	0.018	0.0102	0	0
9/16/2020 15:03	0.095	0.0161	0	0
9/16/2020 15:04	0.006	0.0159	0	0
9/16/2020 15:05	0.007	0.0159	0	0
9/16/2020 15:06	0.002	0.0159	0	0

Former Coyne Textile
CAMP Station - CHA #3
Remedial Design Construction

Timestamp	Mass Concentration Total (mg/m3)	Dustrak TWA (mg/m3)	PID (ppm)	PID TWA (ppm)
9/16/2020 15:07	0	0.0157	0	0
9/16/2020 15:08	0.004	0.0147	0	0
9/16/2020 15:09	0.001	0.0135	0	0
9/16/2020 15:10	0.006	0.0132	0	0
9/16/2020 15:11	0.012	0.0138	0	0
9/16/2020 15:12	0.02	0.014	0	0
9/16/2020 15:13	0.007	0.0135	0	0
9/16/2020 15:14	0.026	0.0145	0	0
9/16/2020 15:15	0.006	0.0144	0	0
9/16/2020 15:16	0	0.014	0	0
9/16/2020 15:17	0.002	0.0129	0	0
9/16/2020 15:18	0.018	0.0078	0	0
9/16/2020 15:19	0.015	0.0084	0	0
9/16/2020 15:20	0.018	0.0091	0	0
9/16/2020 15:21	0.102	0.0158	0	0
9/16/2020 15:22	0.23	0.0311	0	0
9/16/2020 15:23	0.002	0.031	0	0
9/16/2020 15:24	0.002	0.0311	0	0
9/16/2020 15:25	0.006	0.0311	0	0
9/16/2020 15:26	0.006	0.0307	0	0
9/16/2020 15:27	0.001	0.0294	0	0
9/16/2020 15:28	0.001	0.029	0	0
9/16/2020 15:29	0.003	0.0275	0	0
9/16/2020 15:30	0	0.0271	0	0
9/16/2020 15:31	0.001	0.0271	0	0
9/16/2020 15:32	0.001	0.0271	0	0
9/16/2020 15:33	0.006	0.0263	0	0
9/16/2020 15:34	0.004	0.0255	0	0
9/16/2020 15:35	0.08	0.0297	0	0
9/16/2020 15:36	0.095	0.0292	0	0
9/16/2020 15:37	0.006	0.0143	0	0
9/16/2020 15:38	0.001	0.0142	0	0
9/16/2020 15:39	0.008	0.0146	0	0
9/16/2020 15:40	0.003	0.0144	0	0
9/16/2020 15:41	0.004	0.0143	0	0
9/16/2020 15:42	0.069	0.0188	0	0
9/16/2020 15:43	0.01	0.0194	0	0
9/16/2020 15:44	0.001	0.0193	0	0
9/16/2020 15:45	0.002	0.0194	0	0
9/16/2020 15:46	0.002	0.0195	0	0
9/16/2020 15:47	0.004	0.0197	0	0
9/16/2020 15:48	0.097	0.0257	0	0
9/16/2020 15:49	0.097	0.0319	0	0

Former Coyne Textile
CAMP Station - CHA #3
Remedial Design Construction

Timestamp	Mass Concentration Total (mg/m3)	Dustrak TWA (mg/m3)	PID (ppm)	PID TWA (ppm)
9/16/2020 15:50	0.001	0.0267	0	0
9/16/2020 15:51	0.001	0.0204	0	0
9/16/2020 15:52	0.003	0.0202	0	0
9/16/2020 15:53	0	0.0201	0	0
9/16/2020 15:54	0.005	0.0199	0	0
9/16/2020 15:55	0.004	0.02	0	0
9/16/2020 15:56	0.013	0.0206	0	0
9/16/2020 15:57	0.009	0.0166	0	0
9/16/2020 15:58	0.002	0.0161	0	0
9/16/2020 15:59	0.004	0.0163	0	0
9/16/2020 16:00	0.008	0.0167	0	0
9/16/2020 16:01	0.004	0.0168	0	0
9/16/2020 16:02	0.002	0.0167	0	0
9/16/2020 16:03	0.003	0.0104	0	0
9/16/2020 16:04	0.003	0.0041	0	0
9/16/2020 16:05	0.001	0.0041	0	0
9/16/2020 16:06	0.006	0.0045	0	0
9/16/2020 16:07	0.088	0.0101	0	0
9/16/2020 16:08	0.009	0.0107	0	0
9/16/2020 16:09	0.004	0.0107	0	0
9/16/2020 16:10	0.085	0.0161	0	0
9/16/2020 16:11	0.011	0.0159	0	0
9/16/2020 16:12	0	0.0153	0	0
9/16/2020 16:13	0.003	0.0154	0	0
9/16/2020 16:14	0.006	0.0155	0	0
9/16/2020 16:15	0.019	0.0163	0	0
9/16/2020 16:16	0.012	0.0168	0	0
9/16/2020 16:17	0.006	0.0171	0	0
9/16/2020 16:18	0.021	0.0183	0	0
9/16/2020 16:19	0.03	0.0201	0	0
9/16/2020 16:20	0.006	0.0204	0	0
9/16/2020 16:21	0.039	0.0226	0	0
9/16/2020 16:22	0.006	0.0171	0	0
9/16/2020 16:23	0.005	0.0169	0	0
9/16/2020 16:24	0.011	0.0173	0	0
9/16/2020 16:25	0.016	0.0127	0	0
9/16/2020 16:26	0.011	0.0127	0	0
9/16/2020 16:27	0.052	0.0162	0	0
9/16/2020 16:28	0.021	0.0174	0	0
9/16/2020 16:29	0.007	0.0175	0	0
9/16/2020 16:30	0.009	0.0168	0	0
9/16/2020 16:31	0.011	0.0167	0	0
9/16/2020 16:32	0.008	0.0169	0	0

Former Coyne Textile
CAMP Station - CHA #3
Remedial Design Construction

Timestamp	Mass Concentration Total (mg/m3)	Dustrak TWA (mg/m3)	PID (ppm)	PID TWA (ppm)
9/16/2020 16:33	0.004	0.0157	0	0
9/16/2020 16:34	0.005	0.0141	0	0
9/16/2020 16:35	0.01	0.0143	0	0
9/16/2020 16:36	0.017	0.0129	0	0
9/16/2020 16:37	0.004	0.0127	0	0
9/16/2020 16:38	0.001	0.0125	0	0
9/16/2020 16:39	0.001	0.0118	0	0
9/16/2020 16:40	0.003	0.0109	0	0
9/16/2020 16:41	0.005	0.0105	0	0
9/16/2020 16:42	0.002	0.0072	0	0
9/16/2020 16:43	0.005	0.0061	0	0
9/16/2020 16:44	0.004	0.0059	0	0
9/16/2020 16:45	0.001	0.0054	0	0
9/16/2020 16:46	0.001	0.0047	0	0
9/16/2020 16:47	0.003	0.0044	0	0
9/16/2020 16:48	0.001	0.0042	0	0
9/16/2020 16:49	0.001	0.0039	0	0
9/16/2020 16:50	0.002	0.0034	0	0
9/16/2020 16:51	0.001	0.0023	0	0
9/16/2020 16:52	0.002	0.0022	0	0
9/16/2020 16:53	0.002	0.0023	0	0
9/16/2020 16:54	0.004	0.0025	0	0
9/16/2020 16:55	0.005	0.0026	0	0
9/16/2020 16:56	0.002	0.0024	0	0
9/16/2020 16:57	0.003	0.0025	0	0
9/16/2020 16:58	0.004	0.0024	0	0
9/16/2020 16:59	0.003	0.0023	0	0
9/16/2020 17:00	0.003	0.0025	0	0
9/16/2020 17:01	0.001	0.0025	0	0
9/16/2020 17:02	0.001	0.0023	0	0
9/16/2020 17:03	0.002	0.0024	0	0
9/16/2020 17:04	0.005	0.0027	0	0
9/16/2020 17:05	0.003	0.0027	0	0
9/16/2020 17:06	0.002	0.0028	0	0
9/16/2020 17:07	0.002	0.0028	0	0
9/16/2020 17:08	0.075	0.0077	0	0
9/16/2020 17:09	0.003	0.0076	0	0
9/16/2020 17:10	0.005	0.0076	0	0
9/16/2020 17:11	0.012	0.0083	0	0
9/16/2020 17:12	0.069	0.0127	0	0
9/16/2020 17:13	0.003	0.0126	0	0
9/16/2020 17:14	0.001	0.0125	0	0
9/16/2020 17:15	0.001	0.0123	0	0

Former Coyne Textile
CAMP Station - CHA #3
Remedial Design Construction

Timestamp	Mass Concentration Total (mg/m3)	Dustrak TWA (mg/m3)	PID (ppm)	PID TWA (ppm)
9/16/2020 17:16	0.214	0.0265	0	0
9/16/2020 17:17	0.059	0.0304	0	0
9/16/2020 17:18	0.078	0.0355	0	0
9/16/2020 17:19	0.031	0.0372	0	0
9/17/2020 6:58	0.015	0.015	0	0
9/17/2020 6:59	0.015	0.015	0	0
9/17/2020 7:00	0.018	0.016	0	0
9/17/2020 7:01	0.018	0.0165	0	0
9/17/2020 7:02	0.022	0.0176	0	0
9/17/2020 7:03	0.023	0.0185	0	0
9/17/2020 7:04	0.019	0.0186	0	0
9/17/2020 7:05	0.016	0.0182	0	0
9/17/2020 7:06	0.017	0.0181	0	0
9/17/2020 7:07	0.023	0.0186	0	0
9/17/2020 7:08	0.02	0.0187	0	0
9/17/2020 7:09	0.015	0.0184	0	0
9/17/2020 7:10	0.036	0.0198	0	0
9/17/2020 7:11	0.013	0.0193	0	0
9/17/2020 7:12	0.016	0.0191	0	0
9/17/2020 7:13	0.032	0.0202	0	0
9/17/2020 7:14	0.525	0.0542	0	0
9/17/2020 7:15	0.022	0.0545	0	0
9/17/2020 7:16	0.015	0.0543	0	0
9/17/2020 7:17	0.015	0.0538	0	0
9/17/2020 7:18	0.014	0.0532	0	0
9/17/2020 7:19	0.015	0.0529	0	0
9/17/2020 7:20	0.014	0.0528	0	0
9/17/2020 7:21	0.014	0.0526	0	0
9/17/2020 7:22	0.015	0.0521	0	0
9/17/2020 7:23	0.07	0.0554	0	0
9/17/2020 7:24	0.023	0.0559	0	0
9/17/2020 7:25	0.014	0.0545	0	0
9/17/2020 7:26	0.016	0.0547	0	0
9/17/2020 7:27	0.613	0.0945	0	0
9/17/2020 7:28	0.067	0.0968	0	0
9/17/2020 7:29	0.021	0.0632	0	0
9/17/2020 7:30	0.017	0.0629	0	0
9/17/2020 7:31	0.015	0.0629	0	0
9/17/2020 7:32	0.019	0.0631	0	0
9/17/2020 7:33	0.018	0.0634	0	0
9/17/2020 7:34	0.013	0.0633	0	0
9/17/2020 7:35	0.016	0.0634	0	0
9/17/2020 7:36	0.022	0.0639	0	0

Former Coyne Textile
CAMP Station - CHA #3
Remedial Design Construction

Timestamp	Mass Concentration Total (mg/m3)	Dustrak TWA (mg/m3)	PID (ppm)	PID TWA (ppm)
9/17/2020 7:37	0.014	0.0639	0	0
9/17/2020 7:38	0.017	0.0603	0	0
9/17/2020 7:39	0.016	0.0599	0	0
9/17/2020 7:40	0.014	0.0599	0	0
9/17/2020 7:41	0.016	0.0599	0	0
9/17/2020 7:42	0.205	0.0327	0	0
9/17/2020 7:43	0.136	0.0373	0	0
9/17/2020 7:44	0.037	0.0383	0	0
9/17/2020 7:45	0.036	0.0396	0	0
9/17/2020 7:46	0.248	0.0551	0	0
9/17/2020 7:47	0.148	0.0637	0	0
9/17/2020 7:48	0.504	0.0961	0	0
9/17/2020 7:49	0.018	0.0965	0	0
9/17/2020 7:50	0.016	0.0965	0	0
9/17/2020 7:51	0.331	0.1171	0	0
9/17/2020 7:52	0.086	0.1219	0	0
9/17/2020 7:53	0.026	0.1225	0	0
9/17/2020 7:54	0.023	0.1229	0	0
9/17/2020 7:55	0.018	0.1232	0	0
9/17/2020 7:56	0.057	0.1259	0	0
9/17/2020 7:57	0.027	0.1141	0	0
9/17/2020 7:58	0.016	0.1061	0	0
9/17/2020 7:59	0.015	0.1046	0	0
9/17/2020 8:00	0.016	0.1033	0	0
9/17/2020 8:01	0.072	0.0915	0	0
9/17/2020 8:02	0.055	0.0853	0	0
9/17/2020 8:03	0.024	0.0533	0	0
9/17/2020 8:04	0.017	0.0533	0	0
9/17/2020 8:05	0.027	0.054	0	0
9/17/2020 8:06	0.046	0.035	0	0
9/17/2020 8:07	0.023	0.0308	0	0
9/17/2020 8:08	0.016	0.0301	0	0
9/17/2020 8:09	0.042	0.0314	0	0
9/17/2020 8:10	0.044	0.0331	0	0
9/17/2020 8:11	0.026	0.0311	0	0
9/17/2020 8:12	0.021	0.0307	0	0
9/17/2020 8:13	0.033	0.0318	0	0
9/17/2020 8:14	0.043	0.0337	0	0
9/17/2020 8:15	0.019	0.0339	0	0
9/17/2020 8:16	0.02	0.0304	0	0
9/17/2020 8:17	0.05	0.0301	0	0
9/17/2020 8:18	0.038	0.031	0	0
9/17/2020 8:19	0.056	0.0336	0	0

Former Coyne Textile
CAMP Station - CHA #3
Remedial Design Construction

Timestamp	Mass Concentration Total (mg/m3)	Dustrak TWA (mg/m3)	PID (ppm)	PID TWA (ppm)
9/17/2020 8:20	0.017	0.0329	0	0
9/17/2020 8:21	0.038	0.0324	0	0
9/17/2020 8:22	0.037	0.0333	0	0
9/17/2020 8:23	0.024	0.0339	0	0
9/17/2020 8:24	0.026	0.0328	0	0
9/17/2020 8:25	0.081	0.0353	0	0
9/17/2020 8:26	0.047	0.0367	0	0
9/17/2020 8:27	0.02	0.0366	0	0
9/17/2020 8:28	0.015	0.0354	0	0
9/17/2020 8:29	0.021	0.0339	0	0
9/17/2020 8:30	0.024	0.0343	0	0
9/17/2020 8:31	0.873	0.0911	0	0
9/17/2020 8:32	0.058	0.0917	0	0
9/17/2020 8:33	0.03	0.0911	0	0
9/17/2020 8:34	0.02	0.0887	0	0
9/17/2020 8:35	0.017	0.0887	0	0
9/17/2020 8:36	0.019	0.0875	0	0
9/17/2020 8:37	0.022	0.0865	0	0
9/17/2020 8:38	0.015	0.0859	0	0
9/17/2020 8:39	0.013	0.085	0	0
9/17/2020 8:40	0.014	0.0805	0	0
9/17/2020 8:41	0.02	0.0787	0	0
9/17/2020 8:42	0.016	0.0785	0	0
9/17/2020 8:43	0.456	0.1079	0	0
9/17/2020 8:44	0.037	0.1089	0	0
9/17/2020 8:45	0.022	0.1088	0	0
9/17/2020 8:46	0.023	0.0521	0	0
9/17/2020 8:47	0.035	0.0506	0	0
9/17/2020 8:48	0.096	0.055	0	0
9/17/2020 8:49	0.081	0.0591	0	0
9/17/2020 8:50	0.031	0.06	0	0
9/17/2020 8:51	0.022	0.0602	0	0
9/17/2020 8:52	0.016	0.0598	0	0
9/17/2020 8:53	0.014	0.0597	0	0
9/17/2020 8:54	0.049	0.0621	0	0
9/17/2020 8:55	0.029	0.0631	0	0
9/17/2020 8:56	0.018	0.063	0	0
9/17/2020 8:57	0.013	0.0628	0	0
9/17/2020 8:58	0.013	0.0333	0	0
9/17/2020 8:59	0.015	0.0318	0	0
9/17/2020 9:00	0.049	0.0336	0	0
9/17/2020 9:01	0.017	0.0332	0	0
9/17/2020 9:02	0.022	0.0323	0	0

Former Coyne Textile
CAMP Station - CHA #3
Remedial Design Construction

Timestamp	Mass Concentration Total (mg/m3)	Dustrak TWA (mg/m3)	PID (ppm)	PID TWA (ppm)
9/17/2020 9:03	0.021	0.0273	0	0
9/17/2020 9:04	0.016	0.023	0	0
9/17/2020 9:05	0.014	0.0219	0	0
9/17/2020 9:06	0.014	0.0213	0	0
9/17/2020 9:07	0.013	0.0211	0	0
9/17/2020 9:08	0.015	0.0212	0	0
9/17/2020 9:09	0.015	0.0189	0	0
9/17/2020 9:10	0.015	0.018	0	0
9/17/2020 9:11	0.016	0.0179	0	0
9/17/2020 9:12	0.023	0.0185	0	0
9/17/2020 9:13	0.016	0.0187	0	0
9/17/2020 9:14	0.015	0.0187	0	0
9/17/2020 9:15	0.013	0.0163	0	0
9/17/2020 9:16	0.033	0.0174	0	0
9/17/2020 9:17	0.057	0.0197	0	0
9/17/2020 9:18	0.025	0.02	0	0
9/17/2020 9:19	0.045	0.0219	0	0
9/17/2020 9:20	0.017	0.0221	0	0
9/17/2020 9:21	0.015	0.0222	0	0
9/17/2020 9:22	0.016	0.0224	0	0
9/17/2020 9:23	0.017	0.0225	0	0
9/17/2020 9:24	0.018	0.0227	0	0
9/17/2020 9:25	0.015	0.0227	0	0
9/17/2020 9:26	0.015	0.0227	0	0
9/17/2020 9:27	0.014	0.0221	0	0
9/17/2020 9:28	0.017	0.0221	0	0
9/17/2020 9:29	0.021	0.0225	0	0
9/17/2020 9:30	0.017	0.0228	0	0
9/17/2020 9:31	0.015	0.0216	0	0
9/17/2020 9:32	0.013	0.0187	0	0
9/17/2020 9:33	0.013	0.0179	0	0
9/17/2020 9:34	0.013	0.0157	0	0
9/17/2020 9:35	0.013	0.0155	0	0
9/17/2020 9:36	0.013	0.0153	0	0
9/17/2020 9:37	0.012	0.0151	0	0
9/17/2020 9:38	0.012	0.0147	0	0
9/17/2020 9:39	0.012	0.0143	0	0
9/17/2020 9:40	0.012	0.0141	0	0
9/17/2020 9:41	0.012	0.0139	0	0
9/17/2020 9:42	0.012	0.0138	0	0
9/17/2020 9:43	0.012	0.0135	0	0
9/17/2020 9:44	0.013	0.0129	0	0
9/17/2020 9:45	0.012	0.0126	0	0

Former Coyne Textile
CAMP Station - CHA #3
Remedial Design Construction

Timestamp	Mass Concentration Total (mg/m3)	Dustrak TWA (mg/m3)	PID (ppm)	PID TWA (ppm)
9/17/2020 9:46	0.012	0.0124	0	0
9/17/2020 9:47	0.012	0.0123	0	0
9/17/2020 9:48	0.013	0.0123	0	0
9/17/2020 9:49	0.012	0.0123	0	0
9/17/2020 9:50	0.012	0.0122	0	0
9/17/2020 9:51	0.012	0.0121	0	0
9/17/2020 9:52	0.013	0.0122	0	0
9/17/2020 9:53	0.013	0.0123	0	0
9/17/2020 9:54	0.014	0.0124	0	0
9/17/2020 9:55	0.02	0.0129	0	0
9/17/2020 9:56	0.022	0.0136	0	0
9/17/2020 9:57	0.378	0.038	0	0
9/17/2020 9:58	0.043	0.0401	0	0
9/17/2020 9:59	0.029	0.0411	0	0
9/17/2020 10:00	0.017	0.0415	0	0
9/17/2020 10:01	0.015	0.0417	0	0
9/17/2020 10:02	0.015	0.0419	0	0
9/17/2020 10:03	0.015	0.042	0	0
9/17/2020 10:04	0.019	0.0425	0	0
9/17/2020 10:05	0.028	0.0435	0	0
9/17/2020 10:06	0.018	0.0439	0	0
9/17/2020 10:07	0.015	0.0441	0	0
9/17/2020 10:08	0.014	0.0441	0	0
9/17/2020 10:09	0.013	0.0441	0	0
9/17/2020 10:10	0.015	0.0437	0	0
9/17/2020 10:11	0.024	0.0439	0	0
9/17/2020 10:12	0.019	0.0199	0	0
9/17/2020 10:13	0.018	0.0183	0	0
9/17/2020 10:14	0.016	0.0174	0	0
9/17/2020 10:15	0.016	0.0173	0	0
9/17/2020 10:16	0.053	0.0199	0	0
9/17/2020 10:17	0.034	0.0211	0	0
9/17/2020 10:18	0.021	0.0215	0	0
9/17/2020 10:19	0.018	0.0215	0	0
9/17/2020 10:20	0.017	0.0207	0	0
9/17/2020 10:21	0.017	0.0207	0	0
9/17/2020 10:22	0.016	0.0207	0	0
9/17/2020 10:23	0.016	0.0209	0	0
9/17/2020 10:24	0.018	0.0212	0	0
9/17/2020 10:25	0.018	0.0214	0	0
9/17/2020 10:26	0.02	0.0211	0	0
9/17/2020 10:27	0.019	0.0211	0	0
9/17/2020 10:28	0.018	0.0211	0	0

Former Coyne Textile
CAMP Station - CHA #3
Remedial Design Construction

Timestamp	Mass Concentration Total (mg/m3)	Dustrak TWA (mg/m3)	PID (ppm)	PID TWA (ppm)
9/17/2020 10:29	0.019	0.0213	0	0
9/17/2020 10:30	0.022	0.0217	0	0
9/17/2020 10:31	0.021	0.0196	0	0
9/17/2020 10:32	0.022	0.0188	0	0
9/17/2020 10:33	0.022	0.0189	0	0
9/17/2020 10:34	0.019	0.0189	0	0
9/17/2020 10:35	0.021	0.0192	0	0
9/17/2020 10:36	0.019	0.0193	0	0
9/17/2020 10:37	0.019	0.0195	0	0
9/17/2020 10:38	0.019	0.0197	0	0
9/17/2020 10:39	0.019	0.0198	0	0
9/17/2020 10:40	0.019	0.0199	0	0
9/17/2020 10:41	0.019	0.0198	0	0
9/17/2020 10:42	0.019	0.0198	0	0
9/17/2020 10:43	0.019	0.0199	0	0
9/17/2020 10:44	0.02	0.0199	0	0
9/17/2020 10:45	0.02	0.0198	0	0
9/17/2020 10:46	0.019	0.0197	0	0
9/17/2020 10:47	0.019	0.0195	0	0
9/17/2020 10:48	0.019	0.0193	0	0
9/17/2020 10:49	0.019	0.0193	0	0
9/17/2020 10:50	0.019	0.0191	0	0
9/17/2020 10:51	0.02	0.0192	0	0
9/17/2020 10:52	0.02	0.0193	0	0
9/17/2020 10:53	0.02	0.0193	0	0
9/17/2020 10:54	0.02	0.0194	0	0
9/17/2020 10:55	0.02	0.0195	0	0
9/17/2020 10:56	0.02	0.0195	0	0
9/17/2020 10:57	0.02	0.0196	0	0
9/17/2020 10:58	0.02	0.0197	0	0
9/17/2020 10:59	0.022	0.0198	0	0
9/17/2020 11:00	0.02	0.0198	0	0
9/17/2020 11:01	0.02	0.0199	0	0
9/17/2020 11:02	0.019	0.0199	0	0
9/17/2020 11:03	0.019	0.0199	0	0
9/17/2020 11:04	0.02	0.0199	0	0
9/17/2020 11:05	0.019	0.0199	0	0
9/17/2020 11:06	0.02	0.0199	0	0
9/17/2020 11:07	0.02	0.0199	0	0
9/17/2020 11:08	0.02	0.0199	0	0
9/17/2020 11:09	0.02	0.0199	0	0
9/17/2020 11:10	0.019	0.0199	0	0
9/17/2020 11:11	0.019	0.0198	0	0

Former Coyne Textile
CAMP Station - CHA #3
Remedial Design Construction

Timestamp	Mass Concentration Total (mg/m3)	Dustrak TWA (mg/m3)	PID (ppm)	PID TWA (ppm)
9/17/2020 11:12	0.019	0.0197	0	0
9/17/2020 11:13	0.019	0.0197	0	0
9/17/2020 11:14	0.019	0.0195	0	0
9/17/2020 11:15	0.019	0.0194	0	0
9/17/2020 11:16	0.019	0.0193	0	0
9/17/2020 11:17	0.019	0.0193	0	0
9/17/2020 11:18	0.019	0.0193	0	0
9/17/2020 11:19	0.02	0.0193	0	0
9/17/2020 11:20	0.019	0.0193	0	0
9/17/2020 11:21	0.019	0.0193	0	0
9/17/2020 11:22	0.019	0.0192	0	0
9/17/2020 11:23	0.02	0.0192	0	0
9/17/2020 11:24	0.02	0.0192	0	0
9/17/2020 11:25	0.021	0.0193	0	0
9/17/2020 11:26	0.021	0.0195	0	0
9/17/2020 11:27	0.02	0.0195	0	0
9/17/2020 11:28	0.02	0.0196	0	0
9/17/2020 11:29	0.021	0.0197	0	0
9/17/2020 11:30	0.024	0.0201	0	0
9/17/2020 11:31	0.023	0.0203	0	0
9/17/2020 11:32	0.021	0.0205	0	0
9/17/2020 11:33	0.021	0.0206	0	0
9/17/2020 11:34	0.022	0.0207	0	0
9/17/2020 11:35	0.021	0.0209	0	0
9/17/2020 11:36	0.027	0.0214	0	0
9/17/2020 11:37	0.021	0.0215	0	0
9/17/2020 11:38	0.022	0.0217	0	0
9/17/2020 11:39	0.026	0.0221	0	0
9/17/2020 11:40	0.024	0.0223	0	0
9/17/2020 11:41	0.021	0.0223	0	0
9/17/2020 11:42	0.02	0.0223	0	0
9/17/2020 11:43	0.021	0.0223	0	0
9/17/2020 11:44	0.029	0.0229	0	0
9/17/2020 11:45	0.021	0.0227	0	0
9/17/2020 11:46	0.023	0.0227	0	0
9/17/2020 11:47	0.03	0.0233	0	0
9/17/2020 11:48	0.024	0.0235	0	0
9/17/2020 11:49	0.024	0.0236	0	0
9/17/2020 11:50	0.032	0.0243	0	0
9/17/2020 11:51	0.033	0.0247	0	0
9/17/2020 11:52	0.024	0.0249	0	0
9/17/2020 11:53	0.023	0.025	0	0
9/17/2020 11:54	0.025	0.0249	0	0

Former Coyne Textile
CAMP Station - CHA #3
Remedial Design Construction

Timestamp	Mass Concentration Total (mg/m3)	Dustrak TWA (mg/m3)	PID (ppm)	PID TWA (ppm)
9/17/2020 11:55	0.023	0.0249	0	0
9/17/2020 11:56	0.023	0.025	0	0
9/17/2020 11:57	0.022	0.0251	0	0
9/17/2020 11:58	0.023	0.0253	0	0
9/17/2020 11:59	0.023	0.0249	0	0
9/17/2020 12:00	0.021	0.0249	0	0
9/17/2020 12:01	0.023	0.0249	0	0
9/17/2020 12:02	0.022	0.0243	0	0
9/17/2020 12:03	0.021	0.0241	0	0
9/17/2020 12:04	0.022	0.024	0	0
9/17/2020 12:05	0.023	0.0234	0	0
9/17/2020 12:06	0.024	0.0228	0	0
9/17/2020 12:07	0.031	0.0233	0	0
9/17/2020 12:08	0.034	0.024	0	0
9/17/2020 12:09	0.066	0.0267	0	0
9/17/2020 12:10	0.024	0.0268	0	0
9/17/2020 12:11	0.021	0.0267	0	0
9/17/2020 12:12	0.02	0.0265	0	0
9/17/2020 12:13	0.02	0.0263	0	0
9/17/2020 12:14	0.02	0.0261	0	0
9/17/2020 12:15	0.02	0.0261	0	0
9/17/2020 12:16	0.02	0.0259	0	0
9/17/2020 12:17	0.02	0.0257	0	0
9/17/2020 12:18	0.02	0.0257	0	0
9/17/2020 12:19	0.021	0.0256	0	0
9/17/2020 12:20	0.02	0.0254	0	0
9/17/2020 12:21	0.019	0.0251	0	0
9/17/2020 12:22	0.019	0.0243	0	0
9/17/2020 12:23	0.02	0.0233	0	0
9/17/2020 12:24	0.019	0.0202	0	0
9/17/2020 12:25	0.02	0.0199	0	0
9/17/2020 12:26	0.019	0.0198	0	0
9/17/2020 12:27	0.02	0.0198	0	0
9/17/2020 12:28	0.019	0.0197	0	0
9/17/2020 12:29	0.02	0.0197	0	0
9/17/2020 12:30	0.02	0.0197	0	0
9/17/2020 12:31	0.02	0.0197	0	0
9/17/2020 12:32	0.02	0.0197	0	0
9/17/2020 12:33	0.02	0.0197	0	0
9/17/2020 12:34	0.02	0.0197	0	0
9/17/2020 12:35	0.019	0.0196	0	0
9/17/2020 12:36	0.021	0.0197	0	0
9/17/2020 12:37	0.021	0.0199	0	0

Former Coyne Textile
CAMP Station - CHA #3
Remedial Design Construction

Timestamp	Mass Concentration Total (mg/m3)	Dustrak TWA (mg/m3)	PID (ppm)	PID TWA (ppm)
9/17/2020 12:38	0.02	0.0199	0	0
9/17/2020 12:39	0.02	0.0199	0	0
9/17/2020 12:40	0.033	0.0208	0	0
9/17/2020 12:41	0.022	0.021	0	0
9/17/2020 12:42	0.021	0.0211	0	0
9/17/2020 12:43	0.034	0.0221	0	0
9/17/2020 12:44	0.047	0.0239	0	0
9/17/2020 12:45	0.024	0.0241	0	0
9/17/2020 12:46	0.032	0.0249	0	0
9/17/2020 12:47	0.023	0.0251	0	0
9/17/2020 12:48	0.022	0.0253	0	0
9/17/2020 12:49	0.021	0.0253	0	0
9/17/2020 12:50	0.021	0.0255	0	0
9/17/2020 12:51	0.02	0.0254	0	0
9/17/2020 12:52	0.021	0.0254	0	0
9/17/2020 12:53	0.02	0.0254	0	0
9/17/2020 12:54	0.02	0.0254	0	0
9/17/2020 12:55	0.02	0.0245	0	0
9/17/2020 12:56	0.019	0.0243	0	0
9/17/2020 12:57	0.023	0.0245	0	0
9/17/2020 12:58	0.037	0.0247	0	0
9/17/2020 12:59	0.028	0.0234	0	0
9/17/2020 13:00	0.025	0.0235	0	0
9/17/2020 13:01	0.022	0.0228	0	0
9/17/2020 13:02	0.034	0.0235	0	0
9/17/2020 13:03	0.022	0.0235	0	0
9/17/2020 13:04	0.025	0.0238	0	0
9/17/2020 13:05	0.025	0.0241	0	0
9/17/2020 13:06	0.026	0.0245	0	0
9/17/2020 13:07	0.025	0.0247	0	0
9/17/2020 13:08	0.02	0.0247	0	0
9/17/2020 13:09	0.03	0.0254	0	0
9/17/2020 13:10	0.023	0.0256	0	0
9/17/2020 13:11	0.029	0.0263	0	0
9/17/2020 13:12	0.03	0.0267	0	0
9/17/2020 13:13	0.026	0.026	0	0
9/17/2020 13:14	0.029	0.0261	0	0
9/17/2020 13:15	0.027	0.0262	0	0
9/17/2020 13:16	0.028	0.0266	0	0
9/17/2020 13:17	0.025	0.026	0	0
9/17/2020 13:18	0.028	0.0264	0	0
9/17/2020 13:19	0.025	0.0264	0	0
9/17/2020 13:20	0.021	0.0261	0	0

Former Coyne Textile
CAMP Station - CHA #3
Remedial Design Construction

Timestamp	Mass Concentration Total (mg/m3)	Dustrak TWA (mg/m3)	PID (ppm)	PID TWA (ppm)
9/17/2020 13:21	0.022	0.0259	0	0
9/17/2020 13:22	0.022	0.0257	0	0
9/17/2020 13:23	0.021	0.0257	0	0
9/17/2020 13:24	0.022	0.0252	0	0
9/17/2020 13:25	0.022	0.0251	0	0
9/17/2020 13:26	0.022	0.0247	0	0
9/17/2020 13:27	0.023	0.0242	0	0
9/17/2020 13:28	0.024	0.0241	0	0
9/17/2020 13:29	0.024	0.0237	0	0
9/17/2020 13:30	0.025	0.0236	0	0
9/17/2020 13:31	0.029	0.0237	0	0
9/17/2020 13:32	0.026	0.0237	0	0
9/17/2020 13:33	0.026	0.0236	0	0
9/17/2020 13:34	0.026	0.0237	0	0
9/17/2020 13:35	0.025	0.0239	0	0
9/17/2020 13:36	0.025	0.0241	0	0
9/17/2020 13:37	0.026	0.0244	0	0
9/17/2020 13:38	0.026	0.0247	0	0
9/17/2020 13:39	0.026	0.025	0	0
9/17/2020 13:40	0.026	0.0253	0	0
9/17/2020 13:41	0.027	0.0256	0	0
9/17/2020 13:42	0.025	0.0257	0	0
9/17/2020 13:43	0.034	0.0264	0	0
9/17/2020 13:44	0.032	0.0269	0	0
9/17/2020 13:45	0.026	0.027	0	0
9/17/2020 13:46	0.025	0.0267	0	0
9/17/2020 13:47	0.024	0.0266	0	0
9/17/2020 13:48	0.027	0.0267	0	0
9/17/2020 13:49	0.033	0.0271	0	0
9/17/2020 13:50	0.028	0.0273	0	0
9/17/2020 13:51	0.033	0.0279	0	0
9/17/2020 13:52	0.033	0.0283	0	0
9/17/2020 13:53	0.024	0.0282	0	0
9/17/2020 13:54	0.023	0.028	0	0
9/17/2020 13:55	0.028	0.0281	0	0
9/17/2020 13:56	0.029	0.0283	0	0
9/17/2020 13:57	0.041	0.0293	0	0
9/17/2020 13:58	0.029	0.029	0	0
9/17/2020 13:59	0.028	0.0287	0	0
9/17/2020 14:00	0.029	0.0289	0	0
9/17/2020 14:01	0.027	0.0291	0	0
9/17/2020 14:02	0.026	0.0292	0	0
9/17/2020 14:03	0.047	0.0305	0	0

Former Coyne Textile
CAMP Station - CHA #3
Remedial Design Construction

Timestamp	Mass Concentration Total (mg/m3)	Dustrak TWA (mg/m3)	PID (ppm)	PID TWA (ppm)
9/17/2020 14:04	0.039	0.0309	0	0
9/17/2020 14:05	0.028	0.0309	0	0
9/17/2020 14:06	0.029	0.0307	0	0
9/17/2020 14:07	0.031	0.0305	0	0
9/17/2020 14:08	0.029	0.0309	0	0
9/17/2020 14:09	0.031	0.0314	0	0
9/17/2020 14:10	0.028	0.0314	0	0
9/17/2020 14:11	0.028	0.0313	0	0
9/17/2020 14:12	0.027	0.0304	0	0
9/17/2020 14:13	0.031	0.0305	0	0
9/17/2020 14:14	0.028	0.0305	0	0
9/17/2020 14:15	0.031	0.0307	0	0
9/17/2020 14:16	0.028	0.0307	0	0
9/17/2020 14:17	0.036	0.0314	0	0
9/17/2020 14:18	0.026	0.03	0	0
9/17/2020 14:19	0.029	0.0293	0	0
9/17/2020 14:20	0.035	0.0298	0	0
9/17/2020 14:21	0.039	0.0305	0	0
9/17/2020 14:22	0.034	0.0307	0	0
9/17/2020 14:23	0.031	0.0308	0	0
9/17/2020 14:24	0.034	0.031	0	0
9/17/2020 14:25	0.048	0.0323	0	0
9/17/2020 14:26	0.035	0.0328	0	0
9/17/2020 14:27	0.033	0.0332	0	0
9/17/2020 14:28	0.031	0.0332	0	0
9/17/2020 14:29	0.031	0.0334	0	0
9/17/2020 14:30	0.032	0.0335	0	0
9/17/2020 14:31	0.031	0.0337	0	0
9/17/2020 14:32	0.031	0.0333	0	0
9/17/2020 14:33	0.031	0.0337	0	0
9/17/2020 14:34	0.035	0.0341	0	0
9/17/2020 14:35	0.03	0.0337	0	0
9/17/2020 14:36	0.028	0.033	0	0
9/17/2020 14:37	0.03	0.0327	0	0
9/17/2020 14:38	0.028	0.0325	0	0
9/17/2020 14:39	0.028	0.0321	0	0
9/17/2020 14:40	0.031	0.031	0	0
9/17/2020 14:41	0.033	0.0309	0	0
9/17/2020 14:42	0.028	0.0305	0	0
9/17/2020 14:43	0.027	0.0303	0	0
9/17/2020 14:44	0.028	0.0301	0	0
9/17/2020 14:45	0.026	0.0297	0	0
9/17/2020 14:46	0.027	0.0294	0	0

Former Coyne Textile
CAMP Station - CHA #3
Remedial Design Construction

Timestamp	Mass Concentration Total (mg/m3)	Dustrak TWA (mg/m3)	PID (ppm)	PID TWA (ppm)
9/17/2020 14:47	0.026	0.0291	0	0
9/17/2020 14:48	0.025	0.0287	0	0
9/17/2020 14:49	0.039	0.0289	0	0
9/17/2020 14:50	0.028	0.0288	0	0
9/17/2020 14:51	0.033	0.0291	0	0
9/17/2020 14:52	0.026	0.0289	0	0
9/17/2020 14:53	0.026	0.0287	0	0
9/17/2020 14:54	0.026	0.0286	0	0
9/17/2020 14:55	0.025	0.0282	0	0
9/17/2020 14:56	0.026	0.0277	0	0
9/17/2020 14:57	0.029	0.0278	0	0
9/17/2020 14:58	0.025	0.0277	0	0
9/17/2020 14:59	0.03	0.0278	0	0
9/17/2020 15:00	0.024	0.0277	0	0
9/17/2020 15:01	0.026	0.0276	0	0
9/17/2020 15:02	0.046	0.0289	0	0
9/17/2020 15:03	0.024	0.0289	0	0
9/17/2020 15:04	0.034	0.0285	0	0
9/17/2020 15:05	0.039	0.0293	0	0
9/17/2020 15:06	0.022	0.0285	0	0
9/17/2020 15:07	0.024	0.0284	0	0
9/17/2020 15:08	0.025	0.0283	0	0
9/17/2020 15:09	0.026	0.0283	0	0
9/17/2020 15:10	0.025	0.0283	0	0
9/17/2020 15:11	0.022	0.0281	0	0
9/17/2020 15:12	0.022	0.0276	0	0
9/17/2020 15:13	0.024	0.0275	0	0
9/17/2020 15:14	0.025	0.0272	0	0
9/17/2020 15:15	0.024	0.0272	0	0
9/17/2020 15:16	0.023	0.027	0	0
9/17/2020 15:17	0.022	0.0254	0	0
9/17/2020 15:18	0.024	0.0254	0	0
9/17/2020 15:19	0.024	0.0247	0	0
9/17/2020 15:20	0.02	0.0235	0	0
9/17/2020 15:21	0.019	0.0233	0	0
9/17/2020 15:22	0.021	0.0231	0	0
9/17/2020 15:23	0.022	0.0229	0	0
9/17/2020 15:24	0.021	0.0225	0	0
9/17/2020 15:25	0.021	0.0223	0	0
9/17/2020 15:26	0.022	0.0223	0	0
9/17/2020 15:27	1.16	0.0981	0	0
9/17/2020 15:28	0.108	0.1037	0	0
9/17/2020 15:29	0.021	0.1035	0	0

Former Coyne Textile
CAMP Station - CHA #3
Remedial Design Construction

Timestamp	Mass Concentration Total (mg/m3)	Dustrak TWA (mg/m3)	PID (ppm)	PID TWA (ppm)
9/17/2020 15:30	0.021	0.1033	0	0
9/17/2020 15:31	0.021	0.1031	0	0
9/17/2020 15:32	0.02	0.103	0	0
9/17/2020 15:33	0.021	0.1028	0	0
9/17/2020 15:34	0.031	0.1033	0	0
9/17/2020 15:35	0.025	0.1036	0	0
9/17/2020 15:36	0.027	0.1041	0	0
9/17/2020 15:37	0.035	0.1051	0	0
9/17/2020 15:38	0.018	0.1048	0	0
9/17/2020 15:39	0.019	0.1047	0	0
9/17/2020 15:40	0.02	0.1046	0	0
9/17/2020 15:41	0.019	0.1044	0	0
9/17/2020 15:42	0.018	0.0283	0	0
9/17/2020 15:43	0.018	0.0223	0	0
9/17/2020 15:44	0.023	0.0224	0	0
9/17/2020 15:45	0.053	0.0245	0	0
9/18/2020 6:49	0.013	0.013	0	0
9/18/2020 6:50	0.014	0.0135	0	0
9/18/2020 6:51	0.535	0.1873	0	0
9/18/2020 6:52	0.247	0.2023	0	0
9/18/2020 6:53	0.021	0.166	0	0
9/18/2020 6:54	0.017	0.1412	0	0
9/18/2020 6:55	0.023	0.1243	0	0
9/18/2020 6:56	0.034	0.113	0	0
9/18/2020 6:57	0.764	0.1853	0	0
9/18/2020 6:58	0.877	0.2545	0	0
9/18/2020 6:59	0.019	0.2331	0	0
9/18/2020 7:00	0.017	0.2151	0	0
9/18/2020 7:01	0.026	0.2005	0	0
9/18/2020 7:02	0.062	0.1906	0	0
9/18/2020 7:03	0.104	0.1849	0	0
9/18/2020 7:04	0.067	0.1885	0	0
9/18/2020 7:05	0.07	0.1922	0	0
9/18/2020 7:06	0.049	0.1598	0	0
9/18/2020 7:07	0.036	0.1457	0	0
9/18/2020 7:08	0.03	0.1463	0	0
9/18/2020 7:09	0.031	0.1473	0	0
9/18/2020 7:10	0.037	0.1482	0	0
9/18/2020 7:11	0.118	0.1538	0	0
9/18/2020 7:12	0.091	0.1089	0	0
9/18/2020 7:13	0.07	0.0551	0	0
9/18/2020 7:14	0.048	0.0571	0	0
9/18/2020 7:15	0.029	0.0579	0	0

Former Coyne Textile
CAMP Station - CHA #3
Remedial Design Construction

Timestamp	Mass Concentration Total (mg/m3)	Dustrak TWA (mg/m3)	PID (ppm)	PID TWA (ppm)
9/18/2020 7:16	0.039	0.0587	0	0
9/18/2020 7:17	0.028	0.0565	0	0
9/18/2020 7:18	0.025	0.0512	0	0
9/18/2020 7:19	0.022	0.0482	0	0
9/18/2020 7:20	0.023	0.0451	0	0
9/18/2020 7:21	0.027	0.0436	0	0
9/18/2020 7:22	0.033	0.0434	0	0
9/18/2020 7:23	0.038	0.0439	0	0
9/18/2020 7:24	0.036	0.0443	0	0
9/18/2020 7:25	0.029	0.0437	0	0
9/18/2020 7:26	0.026	0.0376	0	0
9/18/2020 7:27	0.025	0.0332	0	0
9/18/2020 7:28	0.023	0.0301	0	0
9/18/2020 7:29	0.021	0.0283	0	0
9/18/2020 7:30	0.02	0.0277	0	0
9/18/2020 7:31	0.021	0.0265	0	0
9/18/2020 7:32	0.021	0.026	0	0
9/18/2020 7:33	0.02	0.0257	0	0
9/18/2020 7:34	0.021	0.0256	0	0
9/18/2020 7:35	0.021	0.0255	0	0
9/18/2020 7:36	0.021	0.0251	0	0
9/18/2020 7:37	0.02	0.0242	0	0
9/18/2020 7:38	0.02	0.023	0	0
9/18/2020 7:39	0.022	0.0221	0	0
9/18/2020 7:40	0.019	0.0214	0	0
9/18/2020 7:41	0.017	0.0208	0	0
9/18/2020 7:42	0.017	0.0203	0	0
9/18/2020 7:43	0.017	0.0199	0	0
9/18/2020 7:44	0.018	0.0197	0	0
9/18/2020 7:45	0.031	0.0204	0	0
9/18/2020 7:46	0.03	0.021	0	0
9/18/2020 7:47	0.013	0.0205	0	0
9/18/2020 7:48	0.01	0.0198	0	0
9/18/2020 7:49	0.009	0.019	0	0
9/18/2020 7:50	0.009	0.0182	0	0
9/18/2020 7:51	0.009	0.0174	0	0
9/18/2020 7:52	0.009	0.0167	0	0
9/18/2020 7:53	0.009	0.0159	0	0
9/18/2020 7:54	0.009	0.0151	0	0
9/18/2020 7:55	0.008	0.0143	0	0
9/18/2020 7:56	0.008	0.0137	0	0
9/18/2020 7:57	0.009	0.0132	0	0
9/18/2020 7:58	0.011	0.0128	0	0

Former Coyne Textile
CAMP Station - CHA #3
Remedial Design Construction

Timestamp	Mass Concentration Total (mg/m3)	Dustrak TWA (mg/m3)	PID (ppm)	PID TWA (ppm)
9/18/2020 7:59	0.016	0.0127	0	0
9/18/2020 8:00	0.018	0.0118	0	0
9/18/2020 8:01	0.016	0.0109	0	0
9/18/2020 8:02	0.012	0.0108	0	0
9/18/2020 8:03	0.027	0.0119	0	0
9/18/2020 8:04	0.038	0.0139	0	0
9/18/2020 8:05	0.026	0.015	0	0
9/18/2020 8:06	0.022	0.0159	0	0
9/18/2020 8:07	0.015	0.0163	0	0
9/18/2020 8:08	0.014	0.0166	0	0
9/18/2020 8:09	0.01	0.0167	0	0
9/18/2020 8:10	0.01	0.0168	0	0
9/18/2020 8:11	0.01	0.0169	0	0
9/18/2020 8:12	0.044	0.0193	0	0
9/18/2020 8:13	0.046	0.0216	0	0
9/18/2020 8:14	0.007	0.021	0	0
9/18/2020 8:15	0.008	0.0203	0	0
9/18/2020 8:16	0.006	0.0197	0	0
9/18/2020 8:17	0.008	0.0194	0	0
9/18/2020 8:18	0.006	0.018	0	0
9/18/2020 8:19	0.007	0.0159	0	0
9/18/2020 8:20	0.01	0.0149	0	0
9/18/2020 8:21	0.011	0.0141	0	0
9/18/2020 8:22	0.009	0.0137	0	0
9/18/2020 8:23	0.033	0.015	0	0
9/18/2020 8:24	0.005	0.0147	0	0
9/18/2020 8:25	0.005	0.0143	0	0
9/18/2020 8:26	0.004	0.0139	0	0
9/18/2020 8:27	0.004	0.0113	0	0
9/18/2020 8:28	0.008	0.0087	0	0
9/18/2020 8:29	0.007	0.0087	0	0
9/18/2020 8:30	0.018	0.0094	0	0
9/18/2020 8:31	0.034	0.0113	0	0
9/18/2020 8:32	0.011	0.0115	0	0
9/18/2020 8:33	0.048	0.0143	0	0
9/18/2020 8:34	0.006	0.0142	0	0
9/18/2020 8:35	0.007	0.014	0	0
9/18/2020 8:36	0.085	0.0189	0	0
9/18/2020 8:37	0.017	0.0195	0	0
9/18/2020 8:38	0.004	0.0175	0	0
9/18/2020 8:39	0.004	0.0175	0	0
9/18/2020 8:40	0.005	0.0175	0	0
9/18/2020 8:41	0.004	0.0175	0	0

Former Coyne Textile
CAMP Station - CHA #3
Remedial Design Construction

Timestamp	Mass Concentration Total (mg/m3)	Dustrak TWA (mg/m3)	PID (ppm)	PID TWA (ppm)
9/18/2020 8:42	0.004	0.0175	0	0
9/18/2020 8:43	0.004	0.0172	0	0
9/18/2020 8:44	0.004	0.017	0	0
9/18/2020 8:45	0.003	0.016	0	0
9/18/2020 8:46	0.006	0.0141	0	0
9/18/2020 8:47	0.005	0.0137	0	0
9/18/2020 8:48	0.004	0.0108	0	0
9/18/2020 8:49	0.023	0.0119	0	0
9/18/2020 8:50	0.007	0.0119	0	0
9/18/2020 8:51	0.074	0.0112	0	0
9/18/2020 8:52	0.012	0.0109	0	0
9/18/2020 8:53	0.007	0.0111	0	0
9/18/2020 8:54	0.008	0.0113	0	0
9/18/2020 8:55	0.013	0.0119	0	0
9/18/2020 8:56	0.01	0.0123	0	0
9/18/2020 8:57	0.01	0.0127	0	0
9/18/2020 8:58	0.029	0.0143	0	0
9/18/2020 8:59	0.027	0.0159	0	0
9/18/2020 9:00	0.01	0.0163	0	0
9/18/2020 9:01	0.006	0.0163	0	0
9/18/2020 9:02	0.008	0.0165	0	0
9/18/2020 9:03	0.01	0.0169	0	0
9/18/2020 9:04	0.003	0.0156	0	0
9/18/2020 9:05	0.004	0.0154	0	0
9/18/2020 9:06	0.016	0.0115	0	0
9/18/2020 9:07	0.014	0.0117	0	0
9/18/2020 9:08	0.011	0.0119	0	0
9/18/2020 9:09	0.005	0.0117	0	0
9/18/2020 9:10	0.003	0.0111	0	0
9/18/2020 9:11	0.003	0.0106	0	0
9/18/2020 9:12	0.004	0.0102	0	0
9/18/2020 9:13	0.003	0.0085	0	0
9/18/2020 9:14	0.005	0.007	0	0
9/18/2020 9:15	0.004	0.0066	0	0
9/18/2020 9:16	0.008	0.0067	0	0
9/18/2020 9:17	0.014	0.0071	0	0
9/18/2020 9:18	0.017	0.0076	0	0
9/18/2020 9:19	0.064	0.0117	0	0
9/18/2020 9:20	0.029	0.0133	0	0
9/18/2020 9:21	0.049	0.0155	0	0
9/18/2020 9:22	0.003	0.0148	0	0
9/18/2020 9:23	0.004	0.0143	0	0
9/18/2020 9:24	0.003	0.0142	0	0

Former Coyne Textile
CAMP Station - CHA #3
Remedial Design Construction

Timestamp	Mass Concentration Total (mg/m3)	Dustrak TWA (mg/m3)	PID (ppm)	PID TWA (ppm)
9/18/2020 9:25	0.003	0.0142	0	0
9/18/2020 9:26	0.004	0.0143	0	0
9/18/2020 9:27	0.008	0.0145	0	0
9/18/2020 9:28	0.014	0.0153	0	0
9/18/2020 9:29	0.007	0.0154	0	0
9/18/2020 9:30	0.006	0.0155	0	0
9/18/2020 9:31	0.007	0.0155	0	0
9/18/2020 9:32	0.004	0.0148	0	0
9/18/2020 9:33	0.004	0.0139	0	0
9/18/2020 9:34	0.008	0.0102	0	0
9/18/2020 9:35	0.005	0.0086	0	0
9/18/2020 9:36	0.005	0.0057	0	0
9/18/2020 9:37	0.002	0.0056	0	0
9/18/2020 9:38	0.001	0.0054	0	0
9/18/2020 9:39	0.001	0.0053	0	0
9/18/2020 9:40	0.026	0.0068	0	0
9/18/2020 9:41	0.005	0.0069	0	0
9/18/2020 9:42	0.104	0.0133	0	0
9/18/2020 9:43	0.006	0.0127	0	0
9/18/2020 9:44	0.002	0.0124	0	0
9/18/2020 9:45	0.005	0.0123	0	0
9/18/2020 9:46	0.003	0.0121	0	0
9/18/2020 9:47	0.002	0.0119	0	0
9/18/2020 9:48	0.011	0.0124	0	0
9/18/2020 9:49	0.003	0.0121	0	0
9/18/2020 9:50	0.001	0.0118	0	0
9/18/2020 9:51	0.001	0.0115	0	0
9/18/2020 9:52	0.001	0.0115	0	0
9/18/2020 9:53	0.001	0.0115	0	0
9/18/2020 9:54	0.001	0.0115	0	0
9/18/2020 9:55	0.001	0.0098	0	0
9/18/2020 9:56	0.004	0.0097	0	0
9/18/2020 9:57	0.002	0.0029	0	0
9/18/2020 9:58	0.001	0.0026	0	0
9/18/2020 9:59	0.003	0.0027	0	0
9/18/2020 10:00	0.001	0.0024	0	0
9/18/2020 10:01	0.001	0.0023	0	0
9/18/2020 10:02	0.001	0.0022	0	0
9/18/2020 10:03	0	0.0015	0	0
9/18/2020 10:04	0.001	0.0013	0	0
9/18/2020 10:05	0.021	0.0027	0	0
9/18/2020 10:06	0.003	0.0028	0	0
9/18/2020 10:07	0.01	0.0034	0	0

Former Coyne Textile
CAMP Station - CHA #3
Remedial Design Construction

Timestamp	Mass Concentration Total (mg/m3)	Dustrak TWA (mg/m3)	PID (ppm)	PID TWA (ppm)
9/18/2020 10:08	0.003	0.0035	0	0
9/18/2020 10:09	0.002	0.0036	0	0
9/18/2020 10:10	0.005	0.0039	0	0
9/18/2020 10:11	0.001	0.0037	0	0
9/18/2020 10:12	0.002	0.0037	0	0
9/18/2020 10:13	0.003	0.0038	0	0
9/18/2020 10:14	0.002	0.0037	0	0
9/18/2020 10:15	0.001	0.0037	0	0
9/18/2020 10:16	0	0.0037	0	0
9/18/2020 10:17	0	0.0036	0	0
9/18/2020 10:18	0.003	0.0038	0	0
9/18/2020 10:19	0.012	0.0045	0	0
9/18/2020 10:20	0.005	0.0035	0	0
9/18/2020 10:21	0.043	0.0061	0	0
9/18/2020 10:22	0.035	0.0078	0	0
9/18/2020 10:23	0.016	0.0087	0	0
9/18/2020 10:24	0.004	0.0088	0	0
9/18/2020 10:25	0.02	0.0098	0	0
9/18/2020 10:26	0.003	0.0099	0	0
9/18/2020 10:27	0.011	0.0105	0	0
9/18/2020 10:28	0.024	0.0119	0	0
9/18/2020 10:29	0.02	0.0131	0	0
9/18/2020 10:30	0.007	0.0135	0	0
9/18/2020 10:31	0.004	0.0138	0	0
9/18/2020 10:32	0.016	0.0149	0	0
9/18/2020 10:33	0.002	0.0148	0	0
9/18/2020 10:34	0.001	0.0141	0	0
9/18/2020 10:35	0.008	0.0143	0	0
9/18/2020 10:36	0.004	0.0117	0	0
9/18/2020 10:37	0.013	0.0102	0	0
9/18/2020 10:38	0.043	0.012	0	0
9/18/2020 10:39	0.004	0.012	0	0
9/18/2020 10:40	0.001	0.0107	0	0
9/18/2020 10:41	0.002	0.0107	0	0
9/18/2020 10:42	0	0.0099	0	0
9/18/2020 10:43	0.001	0.0084	0	0
9/18/2020 10:44	0.001	0.0071	0	0
9/18/2020 10:45	0.008	0.0072	0	0
9/18/2020 10:46	0.024	0.0085	0	0
9/18/2020 10:47	0.001	0.0075	0	0
9/18/2020 10:48	0.001	0.0075	0	0
9/18/2020 10:49	0	0.0074	0	0
9/18/2020 10:50	0.018	0.0081	0	0

Former Coyne Textile
CAMP Station - CHA #3
Remedial Design Construction

Timestamp	Mass Concentration Total (mg/m3)	Dustrak TWA (mg/m3)	PID (ppm)	PID TWA (ppm)
9/18/2020 10:51	0.121	0.0159	0	0
9/18/2020 10:52	0.008	0.0155	0	0
9/18/2020 10:53	0.003	0.0129	0	0
9/18/2020 10:54	0.001	0.0127	0	0
9/18/2020 10:55	0.046	0.0157	0	0
9/18/2020 10:56	0.005	0.0159	0	0
9/18/2020 10:57	0.016	0.0169	0	0
9/18/2020 10:58	0.019	0.0181	0	0
9/18/2020 10:59	0.002	0.0182	0	0
9/18/2020 11:00	0.005	0.018	0	0
9/18/2020 11:01	0.002	0.0165	0	0
9/18/2020 11:02	0	0.0165	0	0
9/18/2020 11:03	0.002	0.0165	0	0
9/18/2020 11:04	0.002	0.0167	0	0
9/18/2020 11:05	0.002	0.0156	0	0
9/18/2020 11:06	0.001	0.0076	0	0
9/18/2020 11:07	0	0.0071	0	0
9/18/2020 11:08	0.003	0.0071	0	0
9/18/2020 11:09	0.006	0.0074	0	0
9/18/2020 11:10	0.001	0.0044	0	0
9/18/2020 11:11	0.001	0.0041	0	0
9/18/2020 11:12	0.001	0.0031	0	0
9/18/2020 11:13	0.002	0.002	0	0
9/18/2020 11:14	0.005	0.0022	0	0
9/18/2020 11:15	0.002	0.002	0	0
9/18/2020 11:16	0	0.0019	0	0
9/18/2020 11:17	0.001	0.0019	0	0
9/18/2020 11:18	0.029	0.0037	0	0
9/18/2020 11:19	0.01	0.0043	0	0
9/18/2020 11:20	0.01	0.0048	0	0
9/18/2020 11:21	0.005	0.0051	0	0
9/18/2020 11:22	0.004	0.0053	0	0
9/18/2020 11:23	0.006	0.0055	0	0
9/18/2020 11:24	0	0.0051	0	0
9/18/2020 11:25	0.02	0.0064	0	0
9/18/2020 11:26	0.029	0.0083	0	0
9/18/2020 11:27	0.006	0.0086	0	0
9/18/2020 11:28	0.002	0.0086	0	0
9/18/2020 11:29	0.004	0.0085	0	0
9/18/2020 11:30	0.003	0.0086	0	0
9/18/2020 11:31	0.006	0.009	0	0
9/18/2020 11:32	0.006	0.0093	0	0
9/18/2020 11:33	0.001	0.0075	0	0

Former Coyne Textile
CAMP Station - CHA #3
Remedial Design Construction

Timestamp	Mass Concentration Total (mg/m3)	Dustrak TWA (mg/m3)	PID (ppm)	PID TWA (ppm)
9/18/2020 11:34	0	0.0068	0	0
9/18/2020 11:35	0	0.0061	0	0
9/18/2020 11:36	0	0.0058	0	0
9/18/2020 11:37	0.004	0.0058	0	0
9/18/2020 11:38	0.001	0.0055	0	0
9/18/2020 11:39	0	0.0055	0	0
9/18/2020 11:40	0	0.0041	0	0
9/18/2020 11:41	0.023	0.0037	0	0
9/18/2020 11:42	0.019	0.0046	0	0
9/18/2020 11:43	0.006	0.0049	0	0
9/18/2020 11:44	0.01	0.0053	0	0
9/18/2020 11:45	0.001	0.0051	0	0
9/18/2020 11:46	0.003	0.0049	0	0
9/18/2020 11:47	0.011	0.0053	0	0
9/18/2020 11:48	0.004	0.0055	0	0
9/18/2020 11:49	0.003	0.0057	0	0
9/18/2020 11:50	0.001	0.0057	0	0
9/18/2020 11:51	0	0.0057	0	0
9/18/2020 11:52	0.001	0.0055	0	0
9/18/2020 11:53	0	0.0055	0	0
9/18/2020 11:54	0	0.0055	0	0
9/18/2020 11:55	0	0.0055	0	0
9/18/2020 11:56	0	0.0039	0	0
9/18/2020 11:57	0	0.0027	0	0
9/18/2020 11:58	0	0.0023	0	0
9/18/2020 11:59	0	0.0016	0	0
9/18/2020 12:00	0	0.0015	0	0
9/18/2020 12:01	0	0.0013	0	0
9/18/2020 12:02	0.025	0.0023	0	0
9/18/2020 12:03	0.014	0.0029	0	0
9/18/2020 12:04	0.022	0.0042	0	0
9/18/2020 12:05	0.043	0.007	0	0
9/18/2020 12:06	0.009	0.0076	0	0
9/18/2020 12:07	0.002	0.0077	0	0
9/18/2020 12:08	0.003	0.0079	0	0
9/18/2020 12:09	0	0.0079	0	0
9/18/2020 12:10	0	0.0079	0	0
9/18/2020 12:11	0.002	0.008	0	0
9/18/2020 12:12	0.001	0.0081	0	0
9/18/2020 12:13	0.004	0.0083	0	0
9/18/2020 12:14	0.016	0.0094	0	0
9/18/2020 12:15	0.008	0.0099	0	0
9/18/2020 12:16	0.014	0.0109	0	0

Former Coyne Textile
CAMP Station - CHA #3
Remedial Design Construction

Timestamp	Mass Concentration Total (mg/m3)	Dustrak TWA (mg/m3)	PID (ppm)	PID TWA (ppm)
9/18/2020 12:17	0.003	0.0094	0	0
9/18/2020 12:18	0.002	0.0086	0	0
9/18/2020 12:19	0.009	0.0077	0	0
9/18/2020 12:20	0	0.0049	0	0
9/18/2020 12:21	0	0.0043	0	0
9/18/2020 12:22	0.001	0.0042	0	0
9/18/2020 12:23	0.004	0.0043	0	0
9/18/2020 12:24	0.001	0.0043	0	0
9/18/2020 12:25	0	0.0043	0	0
9/18/2020 12:26	0.001	0.0043	0	0
9/18/2020 12:27	0.001	0.0043	0	0
9/18/2020 12:28	0.008	0.0045	0	0
9/18/2020 12:29	0.005	0.0038	0	0
9/18/2020 12:30	0.002	0.0034	0	0
9/18/2020 12:31	0.011	0.0032	0	0
9/18/2020 12:32	0.008	0.0035	0	0
9/18/2020 12:33	0.003	0.0036	0	0
9/18/2020 12:34	0.035	0.0053	0	0
9/18/2020 12:35	0.001	0.0054	0	0
9/18/2020 12:36	0.004	0.0057	0	0
9/18/2020 12:37	0.212	0.0197	0	0
9/18/2020 12:38	0.024	0.0211	0	0
9/18/2020 12:39	0.028	0.0229	0	0
9/18/2020 12:40	0.004	0.0231	0	0
9/18/2020 12:41	0.009	0.0237	0	0
9/18/2020 12:42	0.014	0.0245	0	0
9/18/2020 12:43	0.003	0.0242	0	0
9/18/2020 12:44	0.009	0.0245	0	0
9/18/2020 12:45	0.01	0.025	0	0
9/18/2020 12:46	0.09	0.0303	0	0
9/18/2020 12:47	0.013	0.0306	0	0
9/18/2020 12:48	0.005	0.0307	0	0
9/18/2020 12:49	0.005	0.0287	0	0
9/18/2020 12:50	0.004	0.0289	0	0
9/18/2020 12:51	0.009	0.0293	0	0
9/18/2020 12:52	0.009	0.0157	0	0
9/18/2020 12:53	0.003	0.0143	0	0
9/18/2020 12:54	0.014	0.0134	0	0
9/18/2020 12:55	0.001	0.0132	0	0
9/18/2020 12:56	0.034	0.0149	0	0
9/18/2020 12:57	0.142	0.0234	0	0
9/18/2020 12:58	0.006	0.0236	0	0
9/18/2020 12:59	0.018	0.0242	0	0

Former Coyne Textile
CAMP Station - CHA #3
Remedial Design Construction

Timestamp	Mass Concentration Total (mg/m3)	Dustrak TWA (mg/m3)	PID (ppm)	PID TWA (ppm)
9/18/2020 13:00	0.019	0.0248	0	0
9/18/2020 13:01	0.008	0.0193	0	0
9/18/2020 13:02	0.015	0.0195	0	0
9/18/2020 13:03	0.002	0.0193	0	0
9/18/2020 13:04	0.017	0.0201	0	0
9/18/2020 13:05	0.001	0.0199	0	0
9/18/2020 13:06	0.009	0.0199	0	0
9/18/2020 13:07	0.007	0.0197	0	0
9/18/2020 13:08	0.003	0.0197	0	0
9/18/2020 13:09	0.082	0.0243	0	0
9/18/2020 13:10	0.004	0.0245	0	0
9/18/2020 13:11	0.004	0.0225	0	0
9/18/2020 13:12	0.003	0.0132	0	0
9/18/2020 13:13	0.003	0.013	0	0
9/18/2020 13:14	0.001	0.0119	0	0
9/18/2020 13:15	0	0.0106	0	0
9/18/2020 13:16	0.002	0.0102	0	0
9/18/2020 13:17	0.005	0.0095	0	0
9/18/2020 13:18	0.005	0.0097	0	0
9/18/2020 13:19	0.022	0.0101	0	0
9/18/2020 13:20	0.011	0.0107	0	0
9/18/2020 13:21	0.16	0.0208	0	0
9/18/2020 13:22	0.017	0.0215	0	0
9/18/2020 13:23	0.009	0.0219	0	0
9/18/2020 13:24	0.015	0.0174	0	0
9/18/2020 13:25	0.036	0.0195	0	0
9/18/2020 13:26	0.006	0.0197	0	0
9/18/2020 13:27	0.004	0.0197	0	0
9/18/2020 13:28	0	0.0195	0	0
9/18/2020 13:29	0	0.0195	0	0
9/18/2020 13:30	0	0.0195	0	0
9/18/2020 13:31	0.001	0.0194	0	0
9/18/2020 13:32	0.135	0.0281	0	0
9/18/2020 13:33	0.001	0.0278	0	0
9/18/2020 13:34	0.01	0.027	0	0
9/18/2020 13:35	0.017	0.0274	0	0
9/18/2020 13:36	0.01	0.0174	0	0
9/18/2020 13:37	0.005	0.0166	0	0
9/18/2020 13:38	0.003	0.0162	0	0
9/18/2020 13:39	0.005	0.0155	0	0
9/18/2020 13:40	0.006	0.0135	0	0
9/18/2020 13:41	0.034	0.0154	0	0
9/18/2020 13:42	0.045	0.0181	0	0

Former Coyne Textile
CAMP Station - CHA #3
Remedial Design Construction

Timestamp	Mass Concentration Total (mg/m3)	Dustrak TWA (mg/m3)	PID (ppm)	PID TWA (ppm)
9/18/2020 13:43	0.013	0.019	0	0
9/18/2020 13:44	0.009	0.0196	0	0
9/18/2020 13:45	0.008	0.0201	0	0
9/18/2020 13:46	0.01	0.0207	0	0
9/18/2020 13:47	0.004	0.012	0	0
9/18/2020 13:48	0.001	0.012	0	0
9/18/2020 13:49	0.002	0.0115	0	0
9/18/2020 13:50	0.005	0.0107	0	0
9/18/2020 13:51	0.001	0.0101	0	0
9/18/2020 13:52	0	0.0097	0	0
9/18/2020 13:53	0.004	0.0098	0	0
9/18/2020 13:54	0.001	0.0095	0	0
9/18/2020 13:55	0	0.0091	0	0
9/18/2020 13:56	0.095	0.0132	0	0
9/18/2020 13:57	0.035	0.0125	0	0
9/18/2020 13:58	0.06	0.0157	0	0
9/18/2020 13:59	0.024	0.0167	0	0
9/18/2020 14:00	0.027	0.0179	0	0
9/18/2020 14:01	0.012	0.0181	0	0
9/18/2020 14:02	0.021	0.0192	0	0
9/18/2020 14:03	0.074	0.0241	0	0
9/18/2020 14:04	0.037	0.0264	0	0
9/18/2020 14:05	0.001	0.0261	0	0
9/18/2020 14:06	0.001	0.0261	0	0
9/18/2020 14:07	0.003	0.0263	0	0
9/18/2020 14:08	0.015	0.0271	0	0
9/18/2020 14:09	0.075	0.032	0	0
9/18/2020 14:10	0.032	0.0341	0	0
9/18/2020 14:11	0.011	0.0285	0	0
9/18/2020 14:12	0.002	0.0263	0	0
9/18/2020 14:13	0.007	0.0228	0	0
9/18/2020 14:14	0.001	0.0213	0	0
9/18/2020 14:15	0.001	0.0195	0	0
9/18/2020 14:16	0	0.0187	0	0
9/18/2020 14:17	0.005	0.0177	0	0
9/18/2020 14:18	0.002	0.0129	0	0
9/18/2020 14:19	0.017	0.0115	0	0
9/18/2020 14:20	0.015	0.0125	0	0
9/18/2020 14:21	0.005	0.0127	0	0
9/18/2020 14:22	0.038	0.0151	0	0
9/18/2020 14:23	0.103	0.0209	0	0
9/18/2020 14:24	0.01	0.0166	0	0
9/18/2020 14:25	0.013	0.0153	0	0

Former Coyne Textile
CAMP Station - CHA #3
Remedial Design Construction

Timestamp	Mass Concentration Total (mg/m3)	Dustrak TWA (mg/m3)	PID (ppm)	PID TWA (ppm)
9/18/2020 14:26	0.011	0.0153	0	0
9/18/2020 14:27	0.07	0.0199	0	0
9/18/2020 14:28	0.015	0.0204	0	0
9/18/2020 14:29	0.013	0.0212	0	0
9/18/2020 14:30	0.057	0.0249	0	0
9/18/2020 14:31	0.006	0.0253	0	0
9/18/2020 14:32	0.005	0.0253	0	0
9/18/2020 14:33	0.003	0.0254	0	0
9/18/2020 14:34	0.006	0.0247	0	0
9/18/2020 14:35	0.011	0.0244	0	0
9/18/2020 14:36	0.011	0.0248	0	0
9/18/2020 14:37	0.005	0.0226	0	0
9/18/2020 14:38	0.009	0.0163	0	0
9/18/2020 14:39	0.001	0.0157	0	0
9/18/2020 14:40	0	0.0149	0	0
9/18/2020 14:41	0.001	0.0142	0	0
9/18/2020 14:42	0	0.0095	0	0
9/18/2020 14:43	0	0.0085	0	0
9/18/2020 14:44	0.001	0.0077	0	0
9/21/2020 6:46	0.009	0.009	0	0
9/21/2020 6:47	0.009	0.009	0	0
9/21/2020 6:48	0.009	0.009	0	0
9/21/2020 6:49	0.051	0.0195	0	0
9/21/2020 6:50	0.027	0.021	0	0
9/21/2020 6:51	0.009	0.019	0	0
9/21/2020 6:52	0.037	0.0216	0	0
9/21/2020 6:53	0.01	0.0201	0	0
9/21/2020 6:54	0.009	0.0189	0	0
9/21/2020 6:55	0.01	0.018	0	0
9/21/2020 6:56	0.01	0.0173	0	0
9/21/2020 6:57	0.018	0.0173	0	0
9/21/2020 6:58	0.018	0.0174	0	0
9/21/2020 6:59	0.061	0.0205	0	0
9/21/2020 7:00	0.018	0.0203	0	0
9/21/2020 7:01	0.011	0.0205	0	0
9/21/2020 7:02	0.023	0.0214	0	0
9/21/2020 7:03	0.018	0.022	0	0
9/21/2020 7:04	0.017	0.0197	0	0
9/21/2020 7:05	0.016	0.019	0	0
9/21/2020 7:06	0.018	0.0196	0	0
9/21/2020 7:07	0.011	0.0179	0	0
9/21/2020 7:08	0.01	0.0179	0	0
9/21/2020 7:09	0.01	0.0179	0	0

Former Coyne Textile
CAMP Station - CHA #3
Remedial Design Construction

Timestamp	Mass Concentration Total (mg/m3)	Dustrak TWA (mg/m3)	PID (ppm)	PID TWA (ppm)
9/21/2020 7:10	0.01	0.0179	0	0
9/21/2020 7:11	0.055	0.0209	0	0
9/21/2020 7:12	0.028	0.0216	0	0
9/21/2020 7:13	0.061	0.0245	0	0
9/21/2020 7:14	0.134	0.0293	0	0
9/21/2020 7:15	0.456	0.0585	0	0
9/21/2020 7:16	0.136	0.0669	0	0
9/21/2020 7:17	0.468	0.0965	0	0
9/21/2020 7:18	0.247	0.1118	0	0
9/21/2020 7:19	0.226	0.1257	0	0
9/21/2020 7:20	0.032	0.1268	0	0
9/21/2020 7:21	0.029	0.1275	0	0
9/21/2020 7:22	0.019	0.1281	0	0
9/21/2020 7:23	0.019	0.1287	0	0
9/21/2020 7:24	0.117	0.1358	0	0
9/21/2020 7:25	0.068	0.1397	0	0
9/21/2020 7:26	0.043	0.1389	0	0
9/21/2020 7:27	0.036	0.1394	0	0
9/21/2020 7:28	0.058	0.1392	0	0
9/21/2020 7:29	0.074	0.1352	0	0
9/21/2020 7:30	0.11	0.1121	0	0
9/21/2020 7:31	0.011	0.1038	0	0
9/21/2020 7:32	0.014	0.0735	0	0
9/21/2020 7:33	0.054	0.0607	0	0
9/21/2020 7:34	0.018	0.0468	0	0
9/21/2020 7:35	0.034	0.0469	0	0
9/21/2020 7:36	0.055	0.0487	0	0
9/21/2020 7:37	0.014	0.0483	0	0
9/21/2020 7:38	0.219	0.0617	0	0
9/21/2020 7:39	0.085	0.0595	0	0
9/21/2020 7:40	0.024	0.0566	0	0
9/21/2020 7:41	0.033	0.0559	0	0
9/21/2020 7:42	0.044	0.0565	0	0
9/21/2020 7:43	0.019	0.0539	0	0
9/21/2020 7:44	0.011	0.0497	0	0
9/21/2020 7:45	0.015	0.0433	0	0
9/21/2020 7:46	0.012	0.0434	0	0
9/21/2020 7:47	0.011	0.0432	0	0
9/21/2020 7:48	0.01	0.0403	0	0
9/21/2020 7:49	0.011	0.0398	0	0
9/21/2020 7:50	0.013	0.0384	0	0
9/21/2020 7:51	0.013	0.0356	0	0
9/21/2020 7:52	0.033	0.0369	0	0

Former Coyne Textile
CAMP Station - CHA #3
Remedial Design Construction

Timestamp	Mass Concentration Total (mg/m3)	Dustrak TWA (mg/m3)	PID (ppm)	PID TWA (ppm)
9/21/2020 7:53	0.017	0.0234	0	0
9/21/2020 7:54	0.014	0.0187	0	0
9/21/2020 7:55	0.334	0.0393	0	0
9/21/2020 7:56	0.012	0.0379	0	0
9/21/2020 7:57	0.016	0.0361	0	0
9/21/2020 7:58	0.012	0.0356	0	0
9/21/2020 7:59	0.01	0.0355	0	0
9/21/2020 8:00	0.009	0.0351	0	0
9/21/2020 8:01	0.01	0.035	0	0
9/21/2020 8:02	0.011	0.035	0	0
9/21/2020 8:03	0.009	0.0349	0	0
9/21/2020 8:04	0.011	0.0349	0	0
9/21/2020 8:05	0.01	0.0347	0	0
9/21/2020 8:06	0.01	0.0345	0	0
9/21/2020 8:07	0.01	0.033	0	0
9/21/2020 8:08	0.01	0.0325	0	0
9/21/2020 8:09	0.008	0.0321	0	0
9/21/2020 8:10	0.009	0.0105	0	0
9/21/2020 8:11	0.102	0.0165	0	0
9/21/2020 8:12	0.073	0.0203	0	0
9/21/2020 8:13	0.021	0.0209	0	0
9/21/2020 8:14	0.01	0.0209	0	0
9/21/2020 8:15	0.009	0.0209	0	0
9/21/2020 8:16	0.008	0.0207	0	0
9/21/2020 8:17	0.008	0.0205	0	0
9/21/2020 8:18	0.168	0.0311	0	0
9/21/2020 8:19	0.515	0.0647	0	0
9/21/2020 8:20	0.018	0.0653	0	0
9/21/2020 8:21	0.009	0.0652	0	0
9/21/2020 8:22	0.008	0.0651	0	0
9/21/2020 8:23	0.009	0.065	0	0
9/21/2020 8:24	0.01	0.0651	0	0
9/21/2020 8:25	0.009	0.0651	0	0
9/21/2020 8:26	0.009	0.0589	0	0
9/21/2020 8:27	0.008	0.0546	0	0
9/21/2020 8:28	0.008	0.0537	0	0
9/21/2020 8:29	0.009	0.0537	0	0
9/21/2020 8:30	0.01	0.0537	0	0
9/21/2020 8:31	0.009	0.0538	0	0
9/21/2020 8:32	0.008	0.0538	0	0
9/21/2020 8:33	0.008	0.0431	0	0
9/21/2020 8:34	0.009	0.0094	0	0
9/21/2020 8:35	0.008	0.0087	0	0

Former Coyne Textile
CAMP Station - CHA #3
Remedial Design Construction

Timestamp	Mass Concentration Total (mg/m3)	Dustrak TWA (mg/m3)	PID (ppm)	PID TWA (ppm)
9/21/2020 8:36	0.008	0.0087	0	0
9/21/2020 8:37	0.008	0.0087	0	0
9/21/2020 8:38	0.009	0.0087	0	0
9/21/2020 8:39	0.016	0.0091	0	0
9/21/2020 8:40	0.015	0.0095	0	0
9/21/2020 8:41	0.014	0.0098	0	0
9/21/2020 8:42	0.009	0.0099	0	0
9/21/2020 8:43	0.009	0.0099	0	0
9/21/2020 8:44	0.152	0.0195	0	0
9/21/2020 8:45	0.011	0.0195	0	0
9/21/2020 8:46	0.008	0.0195	0	0
9/21/2020 8:47	0.008	0.0195	0	0
9/21/2020 8:48	0.008	0.0195	0	0
9/21/2020 8:49	0.008	0.0194	0	0
9/21/2020 8:50	0.01	0.0195	0	0
9/21/2020 8:51	0.009	0.0196	0	0
9/21/2020 8:52	0.009	0.0197	0	0
9/21/2020 8:53	0.035	0.0214	0	0
9/21/2020 8:54	0.011	0.0211	0	0
9/21/2020 8:55	0.01	0.0207	0	0
9/21/2020 8:56	0.009	0.0204	0	0
9/21/2020 8:57	0.008	0.0203	0	0
9/21/2020 8:58	0.008	0.0203	0	0
9/21/2020 8:59	0.008	0.0107	0	0
9/21/2020 9:00	0.008	0.0105	0	0
9/21/2020 9:01	0.008	0.0105	0	0
9/21/2020 9:02	0.009	0.0105	0	0
9/21/2020 9:03	0.007	0.0105	0	0
9/21/2020 9:04	0.007	0.0104	0	0
9/21/2020 9:05	0.008	0.0103	0	0
9/21/2020 9:06	0.007	0.0101	0	0
9/21/2020 9:07	0.007	0.01	0	0
9/21/2020 9:08	0.007	0.0081	0	0
9/21/2020 9:09	0.008	0.0079	0	0
9/21/2020 9:10	0.008	0.0078	0	0
9/21/2020 9:11	0.008	0.0077	0	0
9/21/2020 9:12	0.008	0.0077	0	0
9/21/2020 9:13	0.017	0.0083	0	0
9/21/2020 9:14	0.02	0.0091	0	0
9/21/2020 9:15	0.021	0.01	0	0
9/21/2020 9:16	0.01	0.0101	0	0
9/21/2020 9:17	0.01	0.0102	0	0
9/21/2020 9:18	0.009	0.0103	0	0

Former Coyne Textile
CAMP Station - CHA #3
Remedial Design Construction

Timestamp	Mass Concentration Total (mg/m3)	Dustrak TWA (mg/m3)	PID (ppm)	PID TWA (ppm)
9/21/2020 9:19	0.008	0.0104	0	0
9/21/2020 9:20	0.007	0.0103	0	0
9/21/2020 9:21	0.008	0.0104	0	0
9/21/2020 9:22	0.007	0.0104	0	0
9/21/2020 9:23	0.007	0.0104	0	0
9/21/2020 9:24	0.008	0.0104	0	0
9/21/2020 9:25	0.008	0.0104	0	0
9/21/2020 9:26	0.009	0.0105	0	0
9/21/2020 9:27	0.008	0.0105	0	0
9/21/2020 9:28	0.007	0.0098	0	0
9/21/2020 9:29	0.007	0.0089	0	0
9/21/2020 9:30	0.006	0.0079	0	0
9/21/2020 9:31	0.007	0.0077	0	0
9/21/2020 9:32	0.008	0.0076	0	0
9/21/2020 9:33	0.009	0.0076	0	0
9/21/2020 9:34	0.009	0.0077	0	0
9/21/2020 9:35	0.019	0.0085	0	0
9/21/2020 9:36	0.011	0.0087	0	0
9/21/2020 9:37	0.036	0.0106	0	0
9/21/2020 9:38	0.009	0.0107	0	0
9/21/2020 9:39	0.009	0.0108	0	0
9/21/2020 9:40	0.008	0.0108	0	0
9/21/2020 9:41	0.009	0.0108	0	0
9/21/2020 9:42	0.012	0.0111	0	0
9/21/2020 9:43	0.009	0.0112	0	0
9/21/2020 9:44	0.007	0.0112	0	0
9/21/2020 9:45	0.008	0.0113	0	0
9/21/2020 9:46	0.008	0.0114	0	0
9/21/2020 9:47	0.007	0.0113	0	0
9/21/2020 9:48	0.007	0.0112	0	0
9/21/2020 9:49	0.019	0.0119	0	0
9/21/2020 9:50	0.007	0.0111	0	0
9/21/2020 9:51	0.065	0.0147	0	0
9/21/2020 9:52	0.023	0.0138	0	0
9/21/2020 9:53	0.027	0.015	0	0
9/21/2020 9:54	0.16	0.0251	0	0
9/21/2020 9:55	0.008	0.0251	0	0
9/21/2020 9:56	0.009	0.0251	0	0
9/21/2020 9:57	0.008	0.0248	0	0
9/21/2020 9:58	0.008	0.0247	0	0
9/21/2020 9:59	0.142	0.0337	0	0
9/21/2020 10:00	0.102	0.04	0	0
9/21/2020 10:01	0.009	0.0401	0	0

Former Coyne Textile
CAMP Station - CHA #3
Remedial Design Construction

Timestamp	Mass Concentration Total (mg/m3)	Dustrak TWA (mg/m3)	PID (ppm)	PID TWA (ppm)
9/21/2020 10:02	0.009	0.0402	0	0
9/21/2020 10:03	0.021	0.0411	0	0
9/21/2020 10:04	0.011	0.0406	0	0
9/21/2020 10:05	0.008	0.0407	0	0
9/21/2020 10:06	0.027	0.0381	0	0
9/21/2020 10:07	0.244	0.0529	0	0
9/21/2020 10:08	0.013	0.0519	0	0
9/21/2020 10:09	0.019	0.0425	0	0
9/21/2020 10:10	0.007	0.0425	0	0
9/21/2020 10:11	0.007	0.0423	0	0
9/21/2020 10:12	0.007	0.0423	0	0
9/21/2020 10:13	0.007	0.0422	0	0
9/21/2020 10:14	0.006	0.0331	0	0
9/21/2020 10:15	0.016	0.0274	0	0
9/21/2020 10:16	0.038	0.0293	0	0
9/21/2020 10:17	0.006	0.0291	0	0
9/21/2020 10:18	0.006	0.0281	0	0
9/21/2020 10:19	0.006	0.0278	0	0
9/21/2020 10:20	0.005	0.0276	0	0
9/21/2020 10:21	0.005	0.0261	0	0
9/21/2020 10:22	0.005	0.0102	0	0
9/21/2020 10:23	0.006	0.0097	0	0
9/21/2020 10:24	0.205	0.0221	0	0
9/21/2020 10:25	0.018	0.0229	0	0
9/21/2020 10:26	0.009	0.023	0	0
9/21/2020 10:27	0.009	0.0231	0	0
9/21/2020 10:28	0.009	0.0233	0	0
9/21/2020 10:29	0.008	0.0234	0	0
9/21/2020 10:30	0.008	0.0229	0	0
9/21/2020 10:31	0.008	0.0209	0	0
9/21/2020 10:32	0.007	0.0209	0	0
9/21/2020 10:33	0.006	0.0209	0	0
9/21/2020 10:34	0.007	0.021	0	0
9/21/2020 10:35	0.187	0.0331	0	0
9/21/2020 10:36	0.374	0.0577	0	0
9/21/2020 10:37	0.091	0.0635	0	0
9/21/2020 10:38	0.007	0.0635	0	0
9/21/2020 10:39	0.007	0.0503	0	0
9/21/2020 10:40	0.006	0.0495	0	0
9/21/2020 10:41	0.005	0.0493	0	0
9/21/2020 10:42	0.005	0.049	0	0
9/21/2020 10:43	0.008	0.0489	0	0
9/21/2020 10:44	0.026	0.0501	0	0

Former Coyne Textile
CAMP Station - CHA #3
Remedial Design Construction

Timestamp	Mass Concentration Total (mg/m3)	Dustrak TWA (mg/m3)	PID (ppm)	PID TWA (ppm)
9/21/2020 10:45	0.01	0.0503	0	0
9/21/2020 10:46	0.008	0.0503	0	0
9/21/2020 10:47	0.02	0.0511	0	0
9/21/2020 10:48	0.007	0.0512	0	0
9/21/2020 10:49	0.01	0.0514	0	0
9/21/2020 10:50	0.006	0.0393	0	0
9/21/2020 10:51	0.006	0.0148	0	0
9/21/2020 10:52	0.005	0.0091	0	0
9/21/2020 10:53	0.004	0.0089	0	0
9/21/2020 10:54	0.004	0.0087	0	0
9/21/2020 10:55	0.003	0.0085	0	0
9/21/2020 10:56	0.003	0.0083	0	0
9/21/2020 10:57	0.087	0.0138	0	0
9/21/2020 10:58	0.509	0.0472	0	0
9/21/2020 10:59	0.012	0.0463	0	0
9/21/2020 11:00	0.013	0.0465	0	0
9/21/2020 11:01	0.023	0.0475	0	0
9/21/2020 11:02	0.095	0.0525	0	0
9/21/2020 11:03	0.018	0.0532	0	0
9/21/2020 11:04	0.024	0.0541	0	0
9/21/2020 11:05	0.012	0.0545	0	0
9/21/2020 11:06	0.006	0.0545	0	0
9/21/2020 11:07	0.003	0.0544	0	0
9/21/2020 11:08	0.005	0.0545	0	0
9/21/2020 11:09	0.003	0.0544	0	0
9/21/2020 11:10	0.003	0.0544	0	0
9/21/2020 11:11	0.003	0.0544	0	0
9/21/2020 11:12	0.003	0.0488	0	0
9/21/2020 11:13	0.012	0.0157	0	0
9/21/2020 11:14	0.005	0.0152	0	0
9/21/2020 11:15	0.004	0.0146	0	0
9/21/2020 11:16	0.042	0.0159	0	0
9/21/2020 11:17	0.017	0.0107	0	0
9/21/2020 11:18	0.019	0.0107	0	0
9/21/2020 11:19	0.005	0.0095	0	0
9/21/2020 11:20	0.005	0.009	0	0
9/21/2020 11:21	0.004	0.0089	0	0
9/21/2020 11:22	0.003	0.0089	0	0
9/21/2020 11:23	0.003	0.0087	0	0
9/21/2020 11:24	0.003	0.0087	0	0
9/21/2020 11:25	0.004	0.0088	0	0
9/21/2020 11:26	0.029	0.0105	0	0
9/21/2020 11:27	0.019	0.0116	0	0

Former Coyne Textile
CAMP Station - CHA #3
Remedial Design Construction

Timestamp	Mass Concentration Total (mg/m3)	Dustrak TWA (mg/m3)	PID (ppm)	PID TWA (ppm)
9/21/2020 11:28	0.005	0.0111	0	0
9/21/2020 11:29	0.003	0.011	0	0
9/21/2020 11:30	0.003	0.0109	0	0
9/21/2020 11:31	0.004	0.0084	0	0
9/21/2020 11:32	0.004	0.0075	0	0
9/21/2020 11:33	0.005	0.0066	0	0
9/21/2020 11:34	0.003	0.0065	0	0
9/21/2020 11:35	0.003	0.0063	0	0
9/21/2020 11:36	0.003	0.0063	0	0
9/21/2020 11:37	0.003	0.0063	0	0
9/21/2020 11:38	0.004	0.0063	0	0
9/21/2020 11:39	0.004	0.0064	0	0
9/21/2020 11:40	0.003	0.0063	0	0
9/21/2020 11:41	0.002	0.0045	0	0
9/21/2020 11:42	0.002	0.0034	0	0
9/21/2020 11:43	0.004	0.0033	0	0
9/21/2020 11:44	0.001	0.0032	0	0
9/21/2020 11:45	0.002	0.0031	0	0
9/21/2020 11:46	0.002	0.003	0	0
9/21/2020 11:47	0.002	0.0029	0	0
9/21/2020 11:48	0.005	0.0029	0	0
9/21/2020 11:49	0.026	0.0044	0	0
9/21/2020 11:50	0.003	0.0044	0	0
9/21/2020 11:51	0.001	0.0043	0	0
9/21/2020 11:52	0.002	0.0042	0	0
9/21/2020 11:53	0	0.0039	0	0
9/21/2020 11:54	0.001	0.0037	0	0
9/21/2020 11:55	0.001	0.0036	0	0
9/21/2020 11:56	0.001	0.0035	0	0
9/21/2020 11:57	0.001	0.0035	0	0
9/21/2020 11:58	0	0.0032	0	0
9/21/2020 11:59	0.001	0.0032	0	0
9/21/2020 12:00	0.001	0.0031	0	0
9/21/2020 12:01	0.004	0.0033	0	0
9/21/2020 12:02	0.006	0.0035	0	0
9/21/2020 12:03	0.006	0.0036	0	0
9/21/2020 12:04	0.002	0.002	0	0
9/21/2020 12:05	0.001	0.0019	0	0
9/21/2020 12:06	0.002	0.0019	0	0
9/21/2020 12:07	0	0.0018	0	0
9/21/2020 12:08	0.001	0.0019	0	0
9/21/2020 12:09	0.003	0.002	0	0
9/21/2020 12:10	0.005	0.0023	0	0

Former Coyne Textile
CAMP Station - CHA #3
Remedial Design Construction

Timestamp	Mass Concentration Total (mg/m3)	Dustrak TWA (mg/m3)	PID (ppm)	PID TWA (ppm)
9/21/2020 12:11	0.102	0.009	0	0
9/21/2020 12:12	0.019	0.0102	0	0
9/21/2020 12:13	0.001	0.0103	0	0
9/21/2020 12:14	0.002	0.0103	0	0
9/21/2020 12:15	0.001	0.0103	0	0
9/21/2020 12:16	0.009	0.0107	0	0
9/21/2020 12:17	0.007	0.0107	0	0
9/21/2020 12:18	0.009	0.0109	0	0
9/21/2020 12:19	0.01	0.0115	0	0
9/21/2020 12:20	0.002	0.0115	0	0
9/21/2020 12:21	0.001	0.0115	0	0
9/21/2020 12:22	0	0.0115	0	0
9/21/2020 12:23	0.028	0.0133	0	0
9/21/2020 12:24	0.142	0.0225	0	0
9/21/2020 12:25	0.009	0.0228	0	0
9/21/2020 12:26	0.005	0.0163	0	0
9/21/2020 12:27	0.001	0.0151	0	0
9/21/2020 12:28	0.001	0.0151	0	0
9/21/2020 12:29	0.029	0.0169	0	0
9/21/2020 12:30	0.103	0.0237	0	0
9/21/2020 12:31	0.013	0.024	0	0
9/21/2020 12:32	0.003	0.0237	0	0
9/21/2020 12:33	0.181	0.0352	0	0
9/21/2020 12:34	0.009	0.0351	0	0
9/21/2020 12:35	0.004	0.0353	0	0
9/21/2020 12:36	0.007	0.0357	0	0
9/21/2020 12:37	0.001	0.0357	0	0
9/21/2020 12:38	0.001	0.0339	0	0
9/21/2020 12:39	0.001	0.0245	0	0
9/21/2020 12:40	0	0.0239	0	0
9/21/2020 12:41	0.001	0.0237	0	0
9/21/2020 12:42	0	0.0236	0	0
9/21/2020 12:43	0	0.0235	0	0
9/21/2020 12:44	0	0.0216	0	0
9/21/2020 12:45	0.004	0.015	0	0
9/21/2020 12:46	0.001	0.0142	0	0
9/21/2020 12:47	0.001	0.0141	0	0
9/21/2020 12:48	0.001	0.0021	0	0
9/21/2020 12:49	0.001	0.0015	0	0
9/21/2020 12:50	0	0.0013	0	0
9/21/2020 12:51	0	0.0008	0	0
9/21/2020 12:52	0.001	0.0008	0	0
9/21/2020 12:53	0	0.0007	0	0

Former Coyne Textile
CAMP Station - CHA #3
Remedial Design Construction

Timestamp	Mass Concentration Total (mg/m3)	Dustrak TWA (mg/m3)	PID (ppm)	PID TWA (ppm)
9/21/2020 12:54	0	0.0007	0	0
9/21/2020 12:55	0	0.0007	0	0
9/21/2020 12:56	0	0.0006	0	0
9/21/2020 12:57	0	0.0006	0	0
9/21/2020 12:58	0.058	0.0045	0	0
9/21/2020 12:59	0.128	0.013	0	0
9/21/2020 13:00	0.001	0.0128	0	0
9/21/2020 13:01	0	0.0127	0	0
9/21/2020 13:02	0.001	0.0127	0	0
9/21/2020 13:03	0.005	0.013	0	0
9/21/2020 13:04	0.006	0.0133	0	0
9/21/2020 13:05	0	0.0133	0	0
9/21/2020 13:06	0.033	0.0155	0	0
9/21/2020 13:07	0.012	0.0163	0	0
9/21/2020 13:08	0.004	0.0165	0	0
9/21/2020 13:09	0.017	0.0177	0	0
9/21/2020 13:10	0	0.0177	0	0
9/21/2020 13:11	0	0.0177	0	0
9/21/2020 13:12	0	0.0177	0	0
9/21/2020 13:13	0	0.0138	0	0
9/21/2020 13:14	0.003	0.0055	0	0
9/21/2020 13:15	0	0.0054	0	0
9/21/2020 13:16	0	0.0054	0	0
9/21/2020 13:17	0	0.0053	0	0
9/21/2020 13:18	0.001	0.0051	0	0
9/21/2020 13:19	0.314	0.0256	0	0
9/21/2020 13:20	0.003	0.0258	0	0
9/21/2020 13:21	0.002	0.0237	0	0
9/21/2020 13:22	0.004	0.0232	0	0
9/21/2020 13:23	0	0.0229	0	0
9/21/2020 13:24	0	0.0218	0	0
9/21/2020 13:25	0	0.0218	0	0
9/21/2020 13:26	0	0.0218	0	0
9/21/2020 13:27	0.004	0.0221	0	0
9/21/2020 13:28	0.014	0.023	0	0
9/21/2020 13:29	0.061	0.0269	0	0
9/21/2020 13:30	0.005	0.0272	0	0
9/21/2020 13:31	0	0.0272	0	0
9/21/2020 13:32	0.001	0.0273	0	0
9/21/2020 13:33	0	0.0272	0	0
9/21/2020 13:34	0.004	0.0065	0	0
9/21/2020 13:35	0.003	0.0065	0	0
9/21/2020 13:36	0.004	0.0067	0	0

Former Coyne Textile
CAMP Station - CHA #3
Remedial Design Construction

Timestamp	Mass Concentration Total (mg/m3)	Dustrak TWA (mg/m3)	PID (ppm)	PID TWA (ppm)
9/21/2020 13:37	0.012	0.0072	0	0
9/21/2020 13:38	0.003	0.0074	0	0
9/21/2020 13:39	0.005	0.0077	0	0
9/21/2020 13:40	0.001	0.0078	0	0
9/21/2020 13:41	0.001	0.0079	0	0
9/21/2020 13:42	0.001	0.0077	0	0
9/21/2020 13:43	0.003	0.0069	0	0
9/21/2020 13:44	0.002	0.003	0	0
9/21/2020 13:45	0	0.0027	0	0
9/21/2020 13:46	0	0.0027	0	0
9/21/2020 13:47	0.001	0.0027	0	0
9/21/2020 13:48	0	0.0027	0	0
9/21/2020 13:49	0	0.0024	0	0
9/21/2020 13:50	0	0.0022	0	0
9/21/2020 13:51	0.017	0.0031	0	0
9/21/2020 13:52	0.001	0.0023	0	0
9/21/2020 13:53	0.009	0.0027	0	0
9/21/2020 13:54	0.007	0.0029	0	0
9/21/2020 13:55	0.001	0.0029	0	0
9/21/2020 13:56	0	0.0028	0	0
9/21/2020 13:57	0	0.0027	0	0
9/21/2020 13:58	0.004	0.0028	0	0
9/21/2020 13:59	0.002	0.0028	0	0
9/21/2020 14:00	0	0.0028	0	0
9/21/2020 14:01	-0.001	0.0027	0	0
9/21/2020 14:02	-0.001	0.0026	0	0
9/21/2020 14:03	0	0.0026	0	0
9/21/2020 14:04	0	0.0026	0	0
9/21/2020 14:05	0	0.0026	0	0
9/21/2020 14:06	-0.001	0.0014	0	0
9/21/2020 14:07	0	0.0013	0	0
9/21/2020 14:08	0	0.0007	0	0
9/21/2020 14:09	0	0.0003	0	0
9/21/2020 14:10	0	0.0002	0	0
9/21/2020 14:11	0	0.0002	0	0
9/21/2020 14:12	0.001	0.0003	0	0
9/21/2020 14:13	0	0	0	0
9/21/2020 14:14	0	-0.0001	0	0
9/21/2020 14:15	0	-0.0001	0	0
9/21/2020 14:16	0	-0.0001	0	0
9/21/2020 14:17	0	0	0	0
9/21/2020 14:18	-0.001	-0.0001	0	0
9/21/2020 14:19	-0.001	-0.0001	0	0

Former Coyne Textile
CAMP Station - CHA #3
Remedial Design Construction

Timestamp	Mass Concentration Total (mg/m3)	Dustrak TWA (mg/m3)	PID (ppm)	PID TWA (ppm)
9/21/2020 14:20	0.001	-0.0001	0	0
9/21/2020 14:21	0	0	0	0
9/21/2020 14:22	-0.001	-0.0001	0	0
9/21/2020 14:23	0.009	0.0005	0	0
9/21/2020 14:24	0.016	0.0016	0	0
9/21/2020 14:25	0	0.0016	0	0
9/21/2020 14:26	0	0.0016	0	0
9/21/2020 14:27	0	0.0015	0	0
9/21/2020 14:28	-0.001	0.0015	0	0
9/21/2020 14:29	0.008	0.002	0	0
9/21/2020 14:30	0.001	0.0021	0	0
9/21/2020 14:31	0	0.0021	0	0
9/21/2020 14:32	0	0.0021	0	0
9/21/2020 14:33	0	0.0021	0	0
9/21/2020 14:34	0.086	0.0079	0	0
9/21/2020 14:35	0.176	0.0196	0	0
9/21/2020 14:36	0	0.0196	0	0
9/21/2020 14:37	-0.001	0.0196	0	0
9/21/2020 14:38	-0.001	0.0189	0	0
9/21/2020 14:39	0.025	0.0195	0	0
9/21/2020 14:40	0	0.0195	0	0
9/21/2020 14:41	0	0.0195	0	0
9/21/2020 14:42	-0.001	0.0195	0	0
9/21/2020 14:43	0	0.0195	0	0
9/21/2020 14:44	-0.001	0.0189	0	0
9/21/2020 14:45	-0.001	0.0188	0	0
9/21/2020 14:46	0	0.0188	0	0
9/21/2020 14:47	0.29	0.0381	0	0
9/21/2020 14:48	0.005	0.0385	0	0
9/21/2020 14:49	0.001	0.0328	0	0
9/21/2020 14:50	0.002	0.0212	0	0
9/21/2020 14:51	0.001	0.0213	0	0
9/21/2020 14:52	-0.001	0.0213	0	0
9/21/2020 14:53	-0.001	0.0213	0	0
9/21/2020 14:54	-0.001	0.0195	0	0
9/21/2020 14:55	0	0.0195	0	0
9/21/2020 14:56	-0.001	0.0195	0	0
9/21/2020 14:57	-0.001	0.0195	0	0
9/21/2020 14:58	0	0.0195	0	0
9/21/2020 14:59	0	0.0195	0	0
9/21/2020 15:00	0	0.0196	0	0
9/21/2020 15:01	0	0.0196	0	0
9/21/2020 15:02	0	0.0003	0	0

Former Coyne Textile
CAMP Station - CHA #3
Remedial Design Construction

Timestamp	Mass Concentration Total (mg/m3)	Dustrak TWA (mg/m3)	PID (ppm)	PID TWA (ppm)
9/21/2020 15:03	0	-0.0001	0	0
9/21/2020 15:04	0.002	0	0	0
9/21/2020 15:05	0	-0.0001	0	0
9/21/2020 15:06	-0.001	-0.0003	0	0
9/21/2020 15:07	-0.001	-0.0003	0	0
9/21/2020 15:08	0	-0.0002	0	0
9/21/2020 15:09	0.012	0.0007	0	0
9/21/2020 15:10	0.097	0.0071	0	0
9/21/2020 15:11	0	0.0072	0	0
9/21/2020 15:12	0	0.0073	0	0
9/21/2020 15:13	0	0.0073	0	0
9/21/2020 15:14	0	0.0073	0	0
9/21/2020 15:15	0	0.0073	0	0
9/21/2020 15:16	0	0.0073	0	0
9/21/2020 15:17	0	0.0073	0	0
9/21/2020 15:18	-0.001	0.0072	0	0
9/21/2020 15:19	-0.001	0.007	0	0
9/21/2020 15:20	0.022	0.0085	0	0
9/21/2020 15:21	0.183	0.0207	0	0
9/21/2020 15:22	0	0.0208	0	0
9/21/2020 15:23	0	0.0208	0	0
9/21/2020 15:24	0	0.02	0	0
9/21/2020 15:25	0	0.0135	0	0
9/21/2020 15:26	0.001	0.0136	0	0
9/21/2020 15:27	0.001	0.0137	0	0
9/21/2020 15:28	0	0.0137	0	0
9/21/2020 15:29	0	0.0137	0	0
9/21/2020 15:30	0.001	0.0137	0	0
9/21/2020 15:31	0	0.0137	0	0
9/21/2020 15:32	0	0.0137	0	0
9/21/2020 15:33	0.008	0.0143	0	0
9/21/2020 15:34	0.001	0.0145	0	0
9/21/2020 15:35	0	0.013	0	0
9/21/2020 15:36	0	0.0008	0	0
9/21/2020 15:37	0.001	0.0009	0	0
9/21/2020 15:38	0.042	0.0037	0	0
9/21/2020 15:39	0.016	0.0047	0	0
9/21/2020 15:40	0.001	0.0048	0	0
9/21/2020 15:41	0	0.0047	0	0
9/21/2020 15:42	0	0.0047	0	0
9/21/2020 15:43	0	0.0047	0	0
9/21/2020 15:44	0	0.0047	0	0
9/21/2020 15:45	0	0.0046	0	0

Former Coyne Textile
CAMP Station - CHA #3
Remedial Design Construction

Timestamp	Mass Concentration Total (mg/m3)	Dustrak TWA (mg/m3)	PID (ppm)	PID TWA (ppm)
9/21/2020 15:46	0	0.0046	0	0
9/21/2020 15:47	0	0.0046	0	0
9/21/2020 15:48	0	0.0041	0	0
9/21/2020 15:49	0	0.004	0	0
9/21/2020 15:50	0	0.004	0	0
9/21/2020 15:51	0	0.004	0	0
9/21/2020 15:52	0	0.0039	0	0
9/21/2020 15:53	0	0.0011	0	0
9/21/2020 15:54	0	0.0001	0	0
9/21/2020 15:55	0	0	0	0
9/21/2020 15:56	0.006	0.0004	0	0
9/21/2020 15:57	0	0.0004	0	0
9/21/2020 15:58	0.001	0.0005	0	0
9/21/2020 15:59	0	0.0005	0	0
9/21/2020 16:00	-0.001	0.0004	0	0
9/21/2020 16:01	0	0.0004	0	0
9/21/2020 16:02	0	0.0004	0	0
9/21/2020 16:03	0	0.0004	0	0
9/21/2020 16:04	0	0.0004	0	0
9/21/2020 16:05	0	0.0004	0	0
9/21/2020 16:06	0	0.0004	0	0
9/21/2020 16:07	0	0.0004	0	0
9/21/2020 16:08	0	0.0004	0	0
9/21/2020 16:09	0	0.0004	0	0
9/21/2020 16:10	0	0.0004	0	0
9/21/2020 16:11	0	0	0	0
9/21/2020 16:12	0	0	0	0
9/21/2020 16:13	0	-0.0001	0	0
9/21/2020 16:14	0	-0.0001	0	0
9/21/2020 16:15	0	0	0	0
9/21/2020 16:16	0.001	0.0001	0	0
9/21/2020 16:17	0.218	0.0146	0	0
9/21/2020 16:18	0.119	0.0225	0	0
9/21/2020 16:19	0	0.0225	0	0
9/21/2020 16:20	0	0.0225	0	0
9/21/2020 16:21	0	0.0225	0	0
9/21/2020 16:22	0	0.0225	0	0
9/21/2020 16:23	0	0.0225	0	0
9/21/2020 16:24	0	0.0225	0	0
9/21/2020 16:25	0	0.0225	0	0
9/21/2020 16:26	0.001	0.0226	0	0
9/21/2020 16:27	0	0.0226	0	0
9/21/2020 16:28	0	0.0226	0	0

Former Coyne Textile
CAMP Station - CHA #3
Remedial Design Construction

Timestamp	Mass Concentration Total (mg/m3)	Dustrak TWA (mg/m3)	PID (ppm)	PID TWA (ppm)
9/21/2020 16:29	0	0.0226	0	0
9/21/2020 16:30	0.001	0.0227	0	0
9/21/2020 16:31	0	0.0226	0	0
9/21/2020 16:32	0	0.0081	0	0
9/21/2020 16:33	0.001	0.0002	0	0
9/21/2020 16:34	0	0.0002	0	0
9/21/2020 16:35	0	0.0002	0	0
9/21/2020 16:36	0.001	0.0003	0	0
9/21/2020 16:37	0	0.0003	0	0
9/21/2020 16:38	0	0.0003	0	0
9/21/2020 16:39	0	0.0003	0	0
9/21/2020 16:40	0	0.0003	0	0
9/21/2020 16:41	0	0.0002	0	0
9/21/2020 16:42	0	0.0002	0	0
9/21/2020 16:43	0	0.0002	0	0
9/21/2020 16:44	0	0.0002	0	0
9/21/2020 16:45	0	0.0001	0	0
9/21/2020 16:46	0	0.0001	0	0
9/21/2020 16:47	0	0.0001	0	0
9/21/2020 16:48	0	0.0001	0	0
9/22/2020 7:10	0.019	0.019	0	0
9/22/2020 7:11	0.016	0.0175	0	0
9/22/2020 7:12	0.012	0.0157	0	0
9/22/2020 7:13	0.011	0.0145	0	0
9/22/2020 7:14	0.01	0.0136	0	0
9/22/2020 7:15	0.01	0.013	0	0
9/22/2020 7:16	0.01	0.0126	0	0
9/22/2020 7:17	0.011	0.0124	0	0
9/22/2020 7:18	0.01	0.0121	0	0
9/22/2020 7:19	0.011	0.012	0	0
9/22/2020 7:20	0.107	0.0206	0	0
9/22/2020 7:21	0.022	0.0207	0	0
9/22/2020 7:22	0.531	0.06	0	0
9/22/2020 7:23	0.018	0.057	0	0
9/22/2020 7:24	0.015	0.0542	0	0
9/22/2020 7:25	0.012	0.0537	0	0
9/22/2020 7:26	0.011	0.0534	0	0
9/22/2020 7:27	0.013	0.0535	0	0
9/22/2020 7:28	0.013	0.0536	0	0
9/22/2020 7:29	0.013	0.0538	0	0
9/22/2020 7:30	0.013	0.054	0	0
9/22/2020 7:31	0.015	0.0543	0	0
9/22/2020 7:32	0.013	0.0545	0	0

Former Coyne Textile
CAMP Station - CHA #3
Remedial Design Construction

Timestamp	Mass Concentration Total (mg/m3)	Dustrak TWA (mg/m3)	PID (ppm)	PID TWA (ppm)
9/22/2020 7:33	0.015	0.0548	0	0
9/22/2020 7:34	0.017	0.0552	0	0
9/22/2020 7:35	0.017	0.0492	0	0
9/22/2020 7:36	0.074	0.0527	0	0
9/22/2020 7:37	0.045	0.0203	0	0
9/22/2020 7:38	0.025	0.0207	0	0
9/22/2020 7:39	0.028	0.0216	0	0
9/22/2020 7:40	1.716	0.1352	0	0
9/22/2020 7:41	0.091	0.1405	0	0
9/22/2020 7:42	0.022	0.1411	0	0
9/22/2020 7:43	0.833	0.1958	0	0
9/22/2020 7:44	0.168	0.2061	0	0
9/22/2020 7:45	0.011	0.206	0	0
9/22/2020 7:46	0.012	0.2058	0	0
9/22/2020 7:47	0.011	0.2057	0	0
9/22/2020 7:48	0.012	0.2055	0	0
9/22/2020 7:49	0.014	0.2053	0	0
9/22/2020 7:50	0.079	0.2094	0	0
9/22/2020 7:51	0.018	0.2057	0	0
9/22/2020 7:52	0.01	0.2033	0	0
9/22/2020 7:53	0.01	0.2023	0	0
9/22/2020 7:54	0.011	0.2012	0	0
9/22/2020 7:55	0.011	0.0875	0	0
9/22/2020 7:56	0.013	0.0823	0	0
9/22/2020 7:57	0.017	0.082	0	0
9/22/2020 7:58	0.02	0.0278	0	0
9/22/2020 7:59	0.019	0.0179	0	0
9/22/2020 8:00	0.578	0.0557	0	0
9/22/2020 8:01	0.103	0.0617	0	0
9/22/2020 8:02	0.043	0.0639	0	0
9/22/2020 8:03	0.016	0.0641	0	0
9/22/2020 8:04	0.016	0.0643	0	0
9/22/2020 8:05	0.01	0.0597	0	0
9/22/2020 8:06	0.011	0.0592	0	0
9/22/2020 8:07	0.011	0.0593	0	0
9/22/2020 8:08	0.012	0.0594	0	0
9/22/2020 8:09	0.011	0.0594	0	0
9/22/2020 8:10	0.013	0.0595	0	0
9/22/2020 8:11	0.01	0.0593	0	0
9/22/2020 8:12	0.01	0.0589	0	0
9/22/2020 8:13	0.012	0.0583	0	0
9/22/2020 8:14	0.01	0.0577	0	0
9/22/2020 8:15	0.397	0.0457	0	0

Former Coyne Textile
CAMP Station - CHA #3
Remedial Design Construction

Timestamp	Mass Concentration Total (mg/m3)	Dustrak TWA (mg/m3)	PID (ppm)	PID TWA (ppm)
9/22/2020 8:16	0.023	0.0403	0	0
9/22/2020 8:17	0.021	0.0389	0	0
9/22/2020 8:18	0.011	0.0385	0	0
9/22/2020 8:19	0.012	0.0383	0	0
9/22/2020 8:20	0.012	0.0384	0	0
9/22/2020 8:21	0.015	0.0387	0	0
9/22/2020 8:22	0.01	0.0386	0	0
9/22/2020 8:23	0.014	0.0387	0	0
9/22/2020 8:24	0.012	0.0388	0	0
9/22/2020 8:25	0.017	0.0391	0	0
9/22/2020 8:26	0.013	0.0393	0	0
9/22/2020 8:27	0.012	0.0394	0	0
9/22/2020 8:28	0.011	0.0393	0	0
9/22/2020 8:29	0.012	0.0395	0	0
9/22/2020 8:30	0.013	0.0139	0	0
9/22/2020 8:31	0.012	0.0131	0	0
9/22/2020 8:32	0.011	0.0125	0	0
9/22/2020 8:33	0.01	0.0124	0	0
9/22/2020 8:34	0.011	0.0123	0	0
9/22/2020 8:35	0.011	0.0123	0	0
9/22/2020 8:36	0.011	0.012	0	0
9/22/2020 8:37	0.01	0.012	0	0
9/22/2020 8:38	0.01	0.0117	0	0
9/22/2020 8:39	0.012	0.0117	0	0
9/22/2020 8:40	0.012	0.0114	0	0
9/22/2020 8:41	0.011	0.0113	0	0
9/22/2020 8:42	0.01	0.0111	0	0
9/22/2020 8:43	0.011	0.0111	0	0
9/22/2020 8:44	0.012	0.0111	0	0
9/22/2020 8:45	0.012	0.0111	0	0
9/22/2020 8:46	0.011	0.011	0	0
9/22/2020 8:47	0.012	0.0111	0	0
9/22/2020 8:48	0.012	0.0112	0	0
9/22/2020 8:49	0.011	0.0112	0	0
9/22/2020 8:50	0.01	0.0111	0	0
9/22/2020 8:51	0.011	0.0111	0	0
9/22/2020 8:52	0.011	0.0112	0	0
9/22/2020 8:53	0.011	0.0113	0	0
9/22/2020 8:54	0.011	0.0112	0	0
9/22/2020 8:55	0.01	0.0111	0	0
9/22/2020 8:56	0.01	0.011	0	0
9/22/2020 8:57	0.01	0.011	0	0
9/22/2020 8:58	0.01	0.0109	0	0

Former Coyne Textile
CAMP Station - CHA #3
Remedial Design Construction

Timestamp	Mass Concentration Total (mg/m3)	Dustrak TWA (mg/m3)	PID (ppm)	PID TWA (ppm)
9/22/2020 8:59	0.01	0.0108	0	0
9/22/2020 9:00	0.009	0.0106	0	0
9/22/2020 9:01	0.01	0.0105	0	0
9/22/2020 9:02	0.01	0.0104	0	0
9/22/2020 9:03	0.011	0.0103	0	0
9/22/2020 9:04	2.538	0.1788	0	0
9/22/2020 9:05	0.013	0.179	0	0
9/22/2020 9:06	0.013	0.1791	0	0
9/22/2020 9:07	0.015	0.1794	0	0
9/22/2020 9:08	0.015	0.1797	0	0
9/22/2020 9:09	0.013	0.1798	0	0
9/22/2020 9:10	0.019	0.1804	0	0
9/22/2020 9:11	0.067	0.1842	0	0
9/22/2020 9:12	0.016	0.1846	0	0
9/22/2020 9:13	0.017	0.1851	0	0
9/22/2020 9:14	0.014	0.1853	0	0
9/22/2020 9:15	0.017	0.1859	0	0
9/22/2020 9:16	0.03	0.1872	0	0
9/22/2020 9:17	0.016	0.1876	0	0
9/22/2020 9:18	0.016	0.1879	0	0
9/22/2020 9:19	0.037	0.0212	0	0
9/22/2020 9:20	0.48	0.0523	0	0
9/22/2020 9:21	0.039	0.0541	0	0
9/22/2020 9:22	0.024	0.0547	0	0
9/22/2020 9:23	0.018	0.0549	0	0
9/22/2020 9:24	0.76	0.1047	0	0
9/22/2020 9:25	0.157	0.1139	0	0
9/22/2020 9:26	0.217	0.1239	0	0
9/22/2020 9:27	0.19	0.1355	0	0
9/22/2020 9:28	0.032	0.1365	0	0
9/22/2020 9:29	0.028	0.1374	0	0
9/22/2020 9:30	0.021	0.1377	0	0
9/22/2020 9:31	0.02	0.137	0	0
9/22/2020 9:32	0.018	0.1371	0	0
9/22/2020 9:33	0.017	0.1372	0	0
9/22/2020 9:34	0.306	0.1551	0	0
9/22/2020 9:35	0.017	0.1243	0	0
9/22/2020 9:36	0.016	0.1227	0	0
9/22/2020 9:37	0.015	0.1221	0	0
9/22/2020 9:38	0.024	0.1225	0	0
9/22/2020 9:39	0.081	0.0773	0	0
9/22/2020 9:40	0.017	0.0679	0	0
9/22/2020 9:41	0.016	0.0545	0	0

Former Coyne Textile
CAMP Station - CHA #3
Remedial Design Construction

Timestamp	Mass Concentration Total (mg/m3)	Dustrak TWA (mg/m3)	PID (ppm)	PID TWA (ppm)
9/22/2020 9:42	0.016	0.0429	0	0
9/22/2020 9:43	0.017	0.0419	0	0
9/22/2020 9:44	0.021	0.0415	0	0
9/22/2020 9:45	0.018	0.0413	0	0
9/22/2020 9:46	0.018	0.0411	0	0
9/22/2020 9:47	0.018	0.0411	0	0
9/22/2020 9:48	0.031	0.0421	0	0
9/22/2020 9:49	0.027	0.0235	0	0
9/22/2020 9:50	0.03	0.0243	0	0
9/22/2020 9:51	0.022	0.0247	0	0
9/22/2020 9:52	0.022	0.0252	0	0
9/22/2020 9:53	0.028	0.0255	0	0
9/22/2020 9:54	0.024	0.0217	0	0
9/22/2020 9:55	0.022	0.022	0	0
9/22/2020 9:56	0.023	0.0225	0	0
9/22/2020 9:57	0.033	0.0236	0	0
9/22/2020 9:58	0.076	0.0275	0	0
9/22/2020 9:59	0.027	0.0279	0	0
9/22/2020 10:00	0.025	0.0284	0	0
9/22/2020 10:01	0.024	0.0288	0	0
9/22/2020 10:02	0.019	0.0289	0	0
9/22/2020 10:03	0.019	0.0281	0	0
9/22/2020 10:04	0.019	0.0275	0	0
9/22/2020 10:05	0.019	0.0268	0	0
9/22/2020 10:06	0.018	0.0265	0	0
9/22/2020 10:07	0.02	0.0264	0	0
9/22/2020 10:08	0.018	0.0257	0	0
9/22/2020 10:09	0.088	0.03	0	0
9/22/2020 10:10	0.087	0.0343	0	0
9/22/2020 10:11	0.021	0.0342	0	0
9/22/2020 10:12	0.019	0.0333	0	0
9/22/2020 10:13	0.02	0.0295	0	0
9/22/2020 10:14	0.02	0.0291	0	0
9/22/2020 10:15	0.017	0.0285	0	0
9/22/2020 10:16	0.018	0.0281	0	0
9/22/2020 10:17	0.018	0.0281	0	0
9/22/2020 10:18	0.02	0.0281	0	0
9/22/2020 10:19	0.019	0.0281	0	0
9/22/2020 10:20	0.024	0.0285	0	0
9/22/2020 10:21	0.021	0.0287	0	0
9/22/2020 10:22	0.021	0.0287	0	0
9/22/2020 10:23	0.021	0.0289	0	0
9/22/2020 10:24	0.022	0.0245	0	0

Former Coyne Textile
CAMP Station - CHA #3
Remedial Design Construction

Timestamp	Mass Concentration Total (mg/m3)	Dustrak TWA (mg/m3)	PID (ppm)	PID TWA (ppm)
9/22/2020 10:25	0.022	0.0202	0	0
9/22/2020 10:26	0.023	0.0203	0	0
9/22/2020 10:27	0.038	0.0216	0	0
9/22/2020 10:28	0.118	0.0281	0	0
9/22/2020 10:29	0.087	0.0326	0	0
9/22/2020 10:30	0.061	0.0355	0	0
9/22/2020 10:31	0.045	0.0373	0	0
9/22/2020 10:32	0.032	0.0383	0	0
9/22/2020 10:33	0.021	0.0383	0	0
9/22/2020 10:34	0.022	0.0385	0	0
9/22/2020 10:35	0.023	0.0385	0	0
9/22/2020 10:36	0.108	0.0443	0	0
9/22/2020 10:37	0.063	0.0471	0	0
9/22/2020 10:38	0.048	0.0489	0	0
9/22/2020 10:39	0.035	0.0497	0	0
9/22/2020 10:40	0.054	0.0519	0	0
9/22/2020 10:41	0.018	0.0515	0	0
9/22/2020 10:42	0.017	0.0501	0	0
9/22/2020 10:43	0.017	0.0434	0	0
9/22/2020 10:44	0.015	0.0386	0	0
9/22/2020 10:45	0.015	0.0355	0	0
9/22/2020 10:46	0.016	0.0336	0	0
9/22/2020 10:47	0.082	0.0369	0	0
9/22/2020 10:48	0.022	0.037	0	0
9/22/2020 10:49	0.016	0.0366	0	0
9/22/2020 10:50	0.017	0.0362	0	0
9/22/2020 10:51	0.015	0.03	0	0
9/22/2020 10:52	0.015	0.0268	0	0
9/22/2020 10:53	0.015	0.0246	0	0
9/22/2020 10:54	0.015	0.0233	0	0
9/22/2020 10:55	0.015	0.0207	0	0
9/22/2020 10:56	0.016	0.0205	0	0
9/22/2020 10:57	0.016	0.0205	0	0
9/22/2020 10:58	0.016	0.0204	0	0
9/22/2020 10:59	0.022	0.0209	0	0
9/22/2020 11:00	0.015	0.0209	0	0
9/22/2020 11:01	0.014	0.0207	0	0
9/22/2020 11:02	0.014	0.0162	0	0
9/22/2020 11:03	0.014	0.0157	0	0
9/22/2020 11:04	0.014	0.0155	0	0
9/22/2020 11:05	0.014	0.0153	0	0
9/22/2020 11:06	0.015	0.0153	0	0
9/22/2020 11:07	0.015	0.0153	0	0

Former Coyne Textile
CAMP Station - CHA #3
Remedial Design Construction

Timestamp	Mass Concentration Total (mg/m3)	Dustrak TWA (mg/m3)	PID (ppm)	PID TWA (ppm)
9/22/2020 11:08	0.014	0.0153	0	0
9/22/2020 11:09	0.013	0.0151	0	0
9/22/2020 11:10	0.014	0.0151	0	0
9/22/2020 11:11	0.014	0.0149	0	0
9/22/2020 11:12	0.012	0.0147	0	0
9/22/2020 11:13	0.013	0.0145	0	0
9/22/2020 11:14	0.012	0.0138	0	0
9/22/2020 11:15	0.014	0.0137	0	0
9/22/2020 11:16	0.025	0.0145	0	0
9/22/2020 11:17	0.022	0.015	0	0
9/22/2020 11:18	0.015	0.0151	0	0
9/22/2020 11:19	0.014	0.0151	0	0
9/22/2020 11:20	0.014	0.0151	0	0
9/22/2020 11:21	0.146	0.0238	0	0
9/22/2020 11:22	0.068	0.0273	0	0
9/22/2020 11:23	0.014	0.0273	0	0
9/22/2020 11:24	0.014	0.0274	0	0
9/22/2020 11:25	0.012	0.0273	0	0
9/22/2020 11:26	0.01	0.027	0	0
9/22/2020 11:27	0.008	0.0267	0	0
9/22/2020 11:28	0.007	0.0263	0	0
9/22/2020 11:29	0.009	0.0261	0	0
9/22/2020 11:30	0.01	0.0259	0	0
9/22/2020 11:31	0.011	0.0249	0	0
9/22/2020 11:32	0.008	0.024	0	0
9/22/2020 11:33	0.009	0.0236	0	0
9/22/2020 11:34	0.011	0.0234	0	0
9/22/2020 11:35	0.012	0.0233	0	0
9/22/2020 11:36	0.012	0.0143	0	0
9/22/2020 11:37	0.011	0.0105	0	0
9/22/2020 11:38	0.01	0.0103	0	0
9/22/2020 11:39	0.009	0.0099	0	0
9/22/2020 11:40	0.01	0.0098	0	0
9/22/2020 11:41	0.007	0.0096	0	0
9/22/2020 11:42	0.009	0.0097	0	0
9/22/2020 11:43	0.008	0.0097	0	0
9/22/2020 11:44	0.009	0.0097	0	0
9/22/2020 11:45	0.009	0.0097	0	0
9/22/2020 11:46	0.008	0.0095	0	0
9/22/2020 11:47	0.008	0.0095	0	0
9/22/2020 11:48	0.011	0.0096	0	0
9/22/2020 11:49	0.012	0.0097	0	0
9/22/2020 11:50	0.009	0.0095	0	0

Former Coyne Textile
CAMP Station - CHA #3
Remedial Design Construction

Timestamp	Mass Concentration Total (mg/m3)	Dustrak TWA (mg/m3)	PID (ppm)	PID TWA (ppm)
9/22/2020 11:51	0.009	0.0093	0	0
9/22/2020 11:52	0.009	0.0091	0	0
9/22/2020 11:53	0.009	0.0091	0	0
9/22/2020 11:54	0.008	0.009	0	0
9/22/2020 11:55	0.011	0.0091	0	0
9/22/2020 11:56	0.013	0.0095	0	0
9/22/2020 11:57	0.096	0.0153	0	0
9/22/2020 11:58	0.012	0.0155	0	0
9/22/2020 11:59	0.019	0.0162	0	0
9/22/2020 12:00	0.011	0.0163	0	0
9/22/2020 12:01	0.008	0.0163	0	0
9/22/2020 12:02	0.009	0.0164	0	0
9/22/2020 12:03	0.012	0.0165	0	0
9/22/2020 12:04	0.008	0.0162	0	0
9/22/2020 12:05	0.007	0.0161	0	0
9/22/2020 12:06	0.139	0.0247	0	0
9/22/2020 12:07	0.016	0.0252	0	0
9/22/2020 12:08	0.009	0.0252	0	0
9/22/2020 12:09	0.011	0.0254	0	0
9/22/2020 12:10	0.008	0.0252	0	0
9/22/2020 12:11	0.006	0.0247	0	0
9/22/2020 12:12	0.006	0.0187	0	0
9/22/2020 12:13	0.006	0.0183	0	0
9/22/2020 12:14	0.116	0.0248	0	0
9/22/2020 12:15	0.025	0.0257	0	0
9/22/2020 12:16	0.007	0.0257	0	0
9/22/2020 12:17	0.006	0.0255	0	0
9/22/2020 12:18	0.006	0.0251	0	0
9/22/2020 12:19	0.005	0.0249	0	0
9/22/2020 12:20	0.005	0.0247	0	0
9/22/2020 12:21	0.004	0.0157	0	0
9/22/2020 12:22	0.004	0.0149	0	0
9/22/2020 12:23	0.004	0.0146	0	0
9/22/2020 12:24	0.004	0.0141	0	0
9/22/2020 12:25	0.006	0.014	0	0
9/22/2020 12:26	0.009	0.0142	0	0
9/22/2020 12:27	0.006	0.0142	0	0
9/22/2020 12:28	0.004	0.0141	0	0
9/22/2020 12:29	0.007	0.0068	0	0
9/22/2020 12:30	0.005	0.0055	0	0
9/22/2020 12:31	0.008	0.0055	0	0
9/22/2020 12:32	0.005	0.0055	0	0
9/22/2020 12:33	0.004	0.0053	0	0

Former Coyne Textile
CAMP Station - CHA #3
Remedial Design Construction

Timestamp	Mass Concentration Total (mg/m3)	Dustrak TWA (mg/m3)	PID (ppm)	PID TWA (ppm)
9/22/2020 12:34	0.003	0.0052	0	0
9/22/2020 12:35	0.004	0.0051	0	0
9/22/2020 12:36	0.004	0.0051	0	0
9/22/2020 12:37	0.005	0.0052	0	0
9/22/2020 12:38	0.004	0.0052	0	0
9/22/2020 12:39	0.003	0.0051	0	0
9/22/2020 12:40	0.005	0.0051	0	0
9/22/2020 12:41	0.004	0.0047	0	0
9/22/2020 12:42	0.004	0.0046	0	0
9/22/2020 12:43	0.004	0.0046	0	0
9/22/2020 12:44	0.007	0.0046	0	0
9/22/2020 12:45	0.004	0.0045	0	0
9/22/2020 12:46	0.004	0.0043	0	0
9/22/2020 12:47	0.003	0.0041	0	0
9/22/2020 12:48	0.005	0.0042	0	0
9/22/2020 12:49	0.012	0.0048	0	0
9/22/2020 12:50	0.043	0.0074	0	0
9/22/2020 12:51	0.004	0.0074	0	0
9/22/2020 12:52	0.004	0.0073	0	0
9/22/2020 12:53	0.005	0.0074	0	0
9/22/2020 12:54	0.004	0.0075	0	0
9/22/2020 12:55	0.003	0.0073	0	0
9/22/2020 12:56	0.004	0.0073	0	0
9/22/2020 12:57	0.004	0.0073	0	0
9/22/2020 12:58	0.003	0.0073	0	0
9/22/2020 12:59	0.004	0.0071	0	0
9/22/2020 13:00	0.005	0.0071	0	0
9/22/2020 13:01	0.002	0.007	0	0
9/22/2020 13:02	0.012	0.0076	0	0
9/22/2020 13:03	0.017	0.0084	0	0
9/22/2020 13:04	0.004	0.0079	0	0
9/22/2020 13:05	0.002	0.0051	0	0
9/22/2020 13:06	0.001	0.0049	0	0
9/22/2020 13:07	0.006	0.0051	0	0
9/22/2020 13:08	0.032	0.0069	0	0
9/22/2020 13:09	0.007	0.0071	0	0
9/22/2020 13:10	0.002	0.007	0	0
9/22/2020 13:11	0.003	0.0069	0	0
9/22/2020 13:12	0.003	0.0069	0	0
9/22/2020 13:13	0.002	0.0068	0	0
9/22/2020 13:14	0.003	0.0067	0	0
9/22/2020 13:15	0.028	0.0083	0	0
9/22/2020 13:16	0.004	0.0084	0	0

Former Coyne Textile
CAMP Station - CHA #3
Remedial Design Construction

Timestamp	Mass Concentration Total (mg/m3)	Dustrak TWA (mg/m3)	PID (ppm)	PID TWA (ppm)
9/22/2020 13:17	0.002	0.0077	0	0
9/22/2020 13:18	0.006	0.007	0	0
9/22/2020 13:19	0.001	0.0068	0	0
9/22/2020 13:20	0.002	0.0068	0	0
9/22/2020 13:21	0.003	0.0069	0	0
9/22/2020 13:22	0.007	0.007	0	0
9/22/2020 13:23	0.002	0.005	0	0
9/22/2020 13:24	0.002	0.0047	0	0
9/22/2020 13:25	0.002	0.0047	0	0
9/22/2020 13:26	0.002	0.0046	0	0
9/22/2020 13:27	0.002	0.0045	0	0
9/22/2020 13:28	0	0.0044	0	0
9/22/2020 13:29	0.003	0.0044	0	0
9/22/2020 13:30	0.027	0.0043	0	0
9/22/2020 13:31	0.029	0.006	0	0
9/22/2020 13:32	0.009	0.0065	0	0
9/22/2020 13:33	0.004	0.0063	0	0
9/22/2020 13:34	0.093	0.0125	0	0
9/22/2020 13:35	0.021	0.0137	0	0
9/22/2020 13:36	0.002	0.0137	0	0
9/22/2020 13:37	0.003	0.0134	0	0
9/22/2020 13:38	0.003	0.0135	0	0
9/22/2020 13:39	0.006	0.0137	0	0
9/22/2020 13:40	0.001	0.0137	0	0
9/22/2020 13:41	0.003	0.0137	0	0
9/22/2020 13:42	0.001	0.0137	0	0
9/22/2020 13:43	0.001	0.0137	0	0
9/22/2020 13:44	0.002	0.0137	0	0
9/22/2020 13:45	0.002	0.012	0	0
9/22/2020 13:46	0.001	0.0101	0	0
9/22/2020 13:47	0.001	0.0096	0	0
9/22/2020 13:48	0.004	0.0096	0	0
9/22/2020 13:49	0.011	0.0041	0	0
9/22/2020 13:50	0.003	0.0029	0	0
9/22/2020 13:51	0	0.0028	0	0
9/22/2020 13:52	0	0.0026	0	0
9/22/2020 13:53	0.001	0.0025	0	0
9/22/2020 13:54	0.001	0.0021	0	0
9/22/2020 13:55	0.004	0.0023	0	0
9/22/2020 13:56	0.002	0.0023	0	0
9/22/2020 13:57	0.008	0.0027	0	0
9/22/2020 13:58	0	0.0027	0	0
9/22/2020 13:59	0	0.0025	0	0

Former Coyne Textile
CAMP Station - CHA #3
Remedial Design Construction

Timestamp	Mass Concentration Total (mg/m3)	Dustrak TWA (mg/m3)	PID (ppm)	PID TWA (ppm)
9/22/2020 14:00	0.002	0.0025	0	0
9/22/2020 14:01	0.007	0.0029	0	0
9/22/2020 14:02	0.002	0.003	0	0
9/22/2020 14:03	0.002	0.0029	0	0
9/22/2020 14:04	0	0.0021	0	0
9/22/2020 14:05	0.001	0.002	0	0
9/22/2020 14:06	0	0.002	0	0
9/22/2020 14:07	0.01	0.0027	0	0
9/22/2020 14:08	0.039	0.0052	0	0
9/22/2020 14:09	0.005	0.0055	0	0
9/22/2020 14:10	0.001	0.0053	0	0
9/22/2020 14:11	0.002	0.0053	0	0
9/22/2020 14:12	0.011	0.0055	0	0
9/22/2020 14:13	0.001	0.0055	0	0
9/22/2020 14:14	0.005	0.0059	0	0
9/22/2020 14:15	0.012	0.0065	0	0
9/22/2020 14:16	0.008	0.0066	0	0
9/22/2020 14:17	0.005	0.0068	0	0
9/22/2020 14:18	0.002	0.0068	0	0
9/22/2020 14:19	0.001	0.0069	0	0
9/22/2020 14:20	0.008	0.0073	0	0
9/22/2020 14:21	0.001	0.0074	0	0
9/22/2020 14:22	0.001	0.0068	0	0
9/22/2020 14:23	0.002	0.0043	0	0
9/22/2020 14:24	0.001	0.0041	0	0
9/22/2020 14:25	0.001	0.0041	0	0
9/22/2020 14:26	0	0.0039	0	0
9/22/2020 14:27	0.001	0.0033	0	0
9/22/2020 14:28	0.001	0.0033	0	0
9/22/2020 14:29	0.003	0.0031	0	0
9/22/2020 14:30	0.005	0.0027	0	0
9/22/2020 14:31	0.002	0.0023	0	0
9/22/2020 14:32	0.002	0.0021	0	0
9/22/2020 14:33	0.001	0.002	0	0
9/22/2020 14:34	0	0.0019	0	0
9/22/2020 14:35	0	0.0014	0	0
9/22/2020 14:36	0.003	0.0015	0	0
9/22/2020 14:37	0.001	0.0015	0	0
9/22/2020 14:38	0	0.0014	0	0
9/22/2020 14:39	0	0.0013	0	0
9/22/2020 14:40	0.001	0.0013	0	0
9/22/2020 14:41	0	0.0013	0	0
9/22/2020 14:42	0.001	0.0013	0	0

Former Coyne Textile
CAMP Station - CHA #3
Remedial Design Construction

Timestamp	Mass Concentration Total (mg/m3)	Dustrak TWA (mg/m3)	PID (ppm)	PID TWA (ppm)
9/22/2020 14:43	0.002	0.0014	0	0
9/22/2020 14:44	0.001	0.0013	0	0
9/22/2020 14:45	0.001	0.001	0	0
9/22/2020 14:46	0.005	0.0012	0	0
9/22/2020 14:47	0.002	0.0012	0	0
9/22/2020 14:48	0.001	0.0012	0	0
9/22/2020 14:49	0.001	0.0013	0	0
9/22/2020 14:50	0.002	0.0014	0	0
9/22/2020 14:51	0.003	0.0014	0	0
9/22/2020 14:52	0.001	0.0014	0	0
9/22/2020 14:53	0.004	0.0017	0	0
9/22/2020 14:54	0.002	0.0018	0	0
9/22/2020 14:55	0.003	0.0019	0	0
9/22/2020 14:56	0.005	0.0023	0	0
9/22/2020 14:57	0.002	0.0023	0	0
9/22/2020 14:58	0.001	0.0023	0	0
9/22/2020 14:59	0	0.0022	0	0
9/22/2020 15:00	0.001	0.0022	0	0
9/22/2020 15:01	0.001	0.0019	0	0
9/22/2020 15:02	0.002	0.0019	0	0
9/22/2020 15:03	0.014	0.0028	0	0
9/22/2020 15:04	0.011	0.0035	0	0
9/22/2020 15:05	0.001	0.0034	0	0
9/22/2020 15:06	0.001	0.0033	0	0
9/22/2020 15:07	0.001	0.0033	0	0
9/22/2020 15:08	0.001	0.0031	0	0
9/22/2020 15:09	0.001	0.003	0	0
9/22/2020 15:10	0.001	0.0029	0	0
9/22/2020 15:11	0.001	0.0026	0	0
9/22/2020 15:12	0.21	0.0165	0	0
9/22/2020 15:13	0.013	0.0173	0	0
9/22/2020 15:14	0.005	0.0176	0	0
9/22/2020 15:15	0.001	0.0176	0	0
9/22/2020 15:16	0.011	0.0183	0	0
9/22/2020 15:17	0.004	0.0184	0	0
9/22/2020 15:18	0.001	0.0175	0	0
9/22/2020 15:19	0.002	0.0169	0	0
9/22/2020 15:20	0.001	0.0169	0	0
9/22/2020 15:21	0.001	0.0169	0	0
9/22/2020 15:22	0.036	0.0193	0	0
9/22/2020 15:23	0.005	0.0195	0	0
9/22/2020 15:24	0.003	0.0197	0	0
9/22/2020 15:25	0.001	0.0197	0	0

Former Coyne Textile
CAMP Station - CHA #3
Remedial Design Construction

Timestamp	Mass Concentration Total (mg/m3)	Dustrak TWA (mg/m3)	PID (ppm)	PID TWA (ppm)
9/22/2020 15:26	0.018	0.0208	0	0
9/22/2020 15:27	0.005	0.0071	0	0
9/22/2020 15:28	0.002	0.0064	0	0
9/22/2020 15:29	0.001	0.0061	0	0
9/22/2020 15:30	0.007	0.0065	0	0
9/22/2020 15:31	0.003	0.006	0	0
9/22/2020 15:32	0.001	0.0058	0	0
9/22/2020 15:33	0.004	0.006	0	0
9/22/2020 15:34	0.658	0.0497	0	0
9/22/2020 15:35	0.022	0.0511	0	0
9/22/2020 15:36	0.059	0.055	0	0
9/22/2020 15:37	0.06	0.0566	0	0
9/22/2020 15:38	0.064	0.0605	0	0
9/22/2020 15:39	0.137	0.0695	0	0
9/22/2020 15:40	0.036	0.0718	0	0
9/22/2020 15:41	0.003	0.0708	0	0
9/22/2020 15:42	0.042	0.0733	0	0
9/22/2020 15:43	0.003	0.0733	0	0
9/22/2020 15:44	0.003	0.0735	0	0
9/22/2020 15:45	0.001	0.0731	0	0
9/22/2020 15:46	0.003	0.0731	0	0
9/22/2020 15:47	0.009	0.0736	0	0
9/22/2020 15:48	0.011	0.0741	0	0
9/22/2020 15:49	0.006	0.0306	0	0
9/22/2020 15:50	0.006	0.0295	0	0
9/22/2020 15:51	0.004	0.0259	0	0
9/22/2020 15:52	0.005	0.0222	0	0
9/22/2020 15:53	0.012	0.0187	0	0
9/22/2020 15:54	0.003	0.0098	0	0
9/22/2020 15:55	0.034	0.0097	0	0
9/22/2020 15:56	0.002	0.0096	0	0
9/22/2020 15:57	0.002	0.0069	0	0
9/22/2020 15:58	0.003	0.0069	0	0
9/22/2020 15:59	0.004	0.007	0	0
9/22/2020 16:00	0.002	0.0071	0	0
9/22/2020 16:01	0.014	0.0078	0	0
9/22/2020 16:02	0.005	0.0075	0	0
9/22/2020 16:03	0.004	0.0071	0	0
9/23/2020 7:05	0.176	0.176	0	0
9/23/2020 7:06	0.051	0.1135	0	0
9/23/2020 7:07	0.017	0.0813	0	0
9/23/2020 7:08	0.014	0.0645	0	0
9/23/2020 7:09	0.015	0.0546	0	0

Former Coyne Textile
CAMP Station - CHA #3
Remedial Design Construction

Timestamp	Mass Concentration Total (mg/m3)	Dustrak TWA (mg/m3)	PID (ppm)	PID TWA (ppm)
9/23/2020 7:10	0.017	0.0483	0	0
9/23/2020 7:11	0.015	0.0436	0	0
9/23/2020 7:12	0.017	0.0403	0	0
9/23/2020 7:13	0.016	0.0376	0	0
9/23/2020 7:14	0.015	0.0353	0	0
9/23/2020 7:15	0.017	0.0336	0	0
9/23/2020 7:16	0.014	0.032	0	0
9/23/2020 7:17	0.014	0.0306	0	0
9/23/2020 7:18	0.014	0.0294	0	0
9/23/2020 7:19	0.015	0.0285	0	0
9/23/2020 7:20	0.016	0.0178	0	0
9/23/2020 7:21	0.02	0.0157	0	0
9/23/2020 7:22	0.015	0.0156	0	0
9/23/2020 7:23	0.014	0.0156	0	0
9/23/2020 7:24	0.015	0.0156	0	0
9/23/2020 7:25	0.015	0.0155	0	0
9/23/2020 7:26	0.018	0.0157	0	0
9/23/2020 7:27	0.014	0.0155	0	0
9/23/2020 7:28	0.015	0.0154	0	0
9/23/2020 7:29	0.015	0.0154	0	0
9/23/2020 7:30	0.014	0.0152	0	0
9/23/2020 7:31	0.016	0.0153	0	0
9/23/2020 7:32	0.02	0.0157	0	0
9/23/2020 7:33	0.016	0.0159	0	0
9/23/2020 7:34	0.015	0.0159	0	0
9/23/2020 7:35	0.014	0.0157	0	0
9/23/2020 7:36	0.014	0.0153	0	0
9/23/2020 7:37	0.014	0.0153	0	0
9/23/2020 7:38	0.014	0.0153	0	0
9/23/2020 7:39	0.016	0.0153	0	0
9/23/2020 7:40	0.017	0.0155	0	0
9/23/2020 7:41	0.017	0.0154	0	0
9/23/2020 7:42	0.014	0.0154	0	0
9/23/2020 7:43	0.016	0.0155	0	0
9/23/2020 7:44	0.017	0.0156	0	0
9/23/2020 7:45	0.019	0.0159	0	0
9/23/2020 7:46	0.016	0.0159	0	0
9/23/2020 7:47	0.09	0.0206	0	0
9/23/2020 7:48	0.018	0.0207	0	0
9/23/2020 7:49	0.02	0.0211	0	0
9/23/2020 7:50	0.017	0.0213	0	0
9/23/2020 7:51	0.019	0.0216	0	0
9/23/2020 7:52	0.015	0.0217	0	0

Former Coyne Textile
CAMP Station - CHA #3
Remedial Design Construction

Timestamp	Mass Concentration Total (mg/m3)	Dustrak TWA (mg/m3)	PID (ppm)	PID TWA (ppm)
9/23/2020 7:53	0.015	0.0217	0	0
9/23/2020 7:54	0.015	0.0217	0	0
9/23/2020 7:55	0.019	0.0218	0	0
9/23/2020 7:56	0.017	0.0218	0	0
9/23/2020 7:57	0.016	0.0219	0	0
9/23/2020 7:58	0.015	0.0219	0	0
9/23/2020 7:59	0.016	0.0218	0	0
9/23/2020 8:00	0.017	0.0217	0	0
9/23/2020 8:01	0.021	0.022	0	0
9/23/2020 8:02	0.017	0.0171	0	0
9/23/2020 8:03	0.018	0.0171	0	0
9/23/2020 8:04	0.016	0.0169	0	0
9/23/2020 8:05	0.081	0.0211	0	0
9/23/2020 8:06	1.169	0.0978	0	0
9/23/2020 8:07	0.149	0.1067	0	0
9/23/2020 8:08	0.019	0.107	0	0
9/23/2020 8:09	0.025	0.1077	0	0
9/23/2020 8:10	0.015	0.1074	0	0
9/23/2020 8:11	0.026	0.108	0	0
9/23/2020 8:12	0.018	0.1081	0	0
9/23/2020 8:13	0.019	0.1084	0	0
9/23/2020 8:14	0.018	0.1085	0	0
9/23/2020 8:15	0.015	0.1084	0	0
9/23/2020 8:16	0.015	0.108	0	0
9/23/2020 8:17	0.029	0.1088	0	0
9/23/2020 8:18	0.026	0.1093	0	0
9/23/2020 8:19	0.033	0.1105	0	0
9/23/2020 8:20	0.03	0.1071	0	0
9/23/2020 8:21	0.017	0.0303	0	0
9/23/2020 8:22	0.017	0.0215	0	0
9/23/2020 8:23	0.017	0.0213	0	0
9/23/2020 8:24	0.015	0.0207	0	0
9/23/2020 8:25	0.014	0.0206	0	0
9/23/2020 8:26	0.014	0.0198	0	0
9/23/2020 8:27	0.026	0.0203	0	0
9/23/2020 8:28	0.015	0.0201	0	0
9/23/2020 8:29	0.014	0.0198	0	0
9/23/2020 8:30	0.016	0.0199	0	0
9/23/2020 8:31	0.013	0.0197	0	0
9/23/2020 8:32	0.013	0.0187	0	0
9/23/2020 8:33	0.013	0.0178	0	0
9/23/2020 8:34	0.015	0.0166	0	0
9/23/2020 8:35	0.015	0.0156	0	0

Former Coyne Textile
CAMP Station - CHA #3
Remedial Design Construction

Timestamp	Mass Concentration Total (mg/m3)	Dustrak TWA (mg/m3)	PID (ppm)	PID TWA (ppm)
9/23/2020 8:36	0.018	0.0157	0	0
9/23/2020 8:37	0.023	0.0161	0	0
9/23/2020 8:38	0.023	0.0165	0	0
9/23/2020 8:39	0.021	0.0169	0	0
9/23/2020 8:40	0.032	0.0181	0	0
9/23/2020 8:41	0.033	0.0193	0	0
9/23/2020 8:42	0.016	0.0187	0	0
9/23/2020 8:43	0.016	0.0187	0	0
9/23/2020 8:44	0.021	0.0192	0	0
9/23/2020 8:45	0.021	0.0195	0	0
9/23/2020 8:46	0.021	0.0201	0	0
9/23/2020 8:47	0.018	0.0204	0	0
9/23/2020 8:48	0.016	0.0206	0	0
9/23/2020 8:49	0.013	0.0205	0	0
9/23/2020 8:50	0.014	0.0204	0	0
9/23/2020 8:51	0.055	0.0229	0	0
9/23/2020 8:52	0.016	0.0224	0	0
9/23/2020 8:53	0.014	0.0218	0	0
9/23/2020 8:54	0.013	0.0213	0	0
9/23/2020 8:55	0.013	0.02	0	0
9/23/2020 8:56	0.012	0.0186	0	0
9/23/2020 8:57	0.013	0.0184	0	0
9/23/2020 8:58	0.013	0.0182	0	0
9/23/2020 8:59	0.014	0.0177	0	0
9/23/2020 9:00	0.014	0.0173	0	0
9/23/2020 9:01	0.014	0.0168	0	0
9/23/2020 9:02	0.028	0.0175	0	0
9/23/2020 9:03	0.022	0.0179	0	0
9/23/2020 9:04	0.014	0.0179	0	0
9/23/2020 9:05	0.013	0.0179	0	0
9/23/2020 9:06	0.016	0.0153	0	0
9/23/2020 9:07	0.015	0.0152	0	0
9/23/2020 9:08	0.013	0.0151	0	0
9/23/2020 9:09	0.012	0.0151	0	0
9/23/2020 9:10	0.013	0.0151	0	0
9/23/2020 9:11	0.014	0.0152	0	0
9/23/2020 9:12	0.015	0.0153	0	0
9/23/2020 9:13	0.016	0.0155	0	0
9/23/2020 9:14	0.035	0.0169	0	0
9/23/2020 9:15	0.016	0.0171	0	0
9/23/2020 9:16	0.014	0.0171	0	0
9/23/2020 9:17	0.028	0.0171	0	0
9/23/2020 9:18	0.036	0.018	0	0

Former Coyne Textile
CAMP Station - CHA #3
Remedial Design Construction

Timestamp	Mass Concentration Total (mg/m3)	Dustrak TWA (mg/m3)	PID (ppm)	PID TWA (ppm)
9/23/2020 9:19	0.015	0.0181	0	0
9/23/2020 9:20	0.016	0.0183	0	0
9/23/2020 9:21	0.014	0.0181	0	0
9/23/2020 9:22	0.013	0.018	0	0
9/23/2020 9:23	0.014	0.0181	0	0
9/23/2020 9:24	0.015	0.0183	0	0
9/23/2020 9:25	0.014	0.0183	0	0
9/23/2020 9:26	0.014	0.0183	0	0
9/23/2020 9:27	0.985	0.083	0	0
9/23/2020 9:28	0.123	0.0901	0	0
9/23/2020 9:29	0.068	0.0923	0	0
9/23/2020 9:30	0.095	0.0976	0	0
9/23/2020 9:31	0.082	0.1021	0	0
9/23/2020 9:32	0.054	0.1039	0	0
9/23/2020 9:33	0.034	0.1037	0	0
9/23/2020 9:34	0.032	0.1049	0	0
9/23/2020 9:35	0.039	0.1064	0	0
9/23/2020 9:36	0.027	0.1073	0	0
9/23/2020 9:37	0.045	0.1094	0	0
9/23/2020 9:38	0.031	0.1105	0	0
9/23/2020 9:39	0.031	0.1116	0	0
9/23/2020 9:40	0.022	0.1121	0	0
9/23/2020 9:41	0.027	0.113	0	0
9/23/2020 9:42	0.018	0.0485	0	0
9/23/2020 9:43	0.014	0.0413	0	0
9/23/2020 9:44	0.016	0.0378	0	0
9/23/2020 9:45	0.014	0.0324	0	0
9/23/2020 9:46	0.02	0.0283	0	0
9/23/2020 9:47	0.026	0.0264	0	0
9/23/2020 9:48	0.025	0.0258	0	0
9/23/2020 9:49	0.021	0.0251	0	0
9/23/2020 9:50	0.03	0.0245	0	0
9/23/2020 9:51	0.03	0.0247	0	0
9/23/2020 9:52	0.017	0.0228	0	0
9/23/2020 9:53	0.015	0.0217	0	0
9/23/2020 9:54	0.051	0.0231	0	0
9/23/2020 9:55	0.038	0.0241	0	0
9/23/2020 9:56	0.023	0.0239	0	0
9/23/2020 9:57	0.076	0.0277	0	0
9/23/2020 9:58	0.014	0.0277	0	0
9/23/2020 9:59	0.014	0.0276	0	0
9/23/2020 10:00	0.015	0.0277	0	0
9/23/2020 10:01	0.015	0.0273	0	0

Former Coyne Textile
CAMP Station - CHA #3
Remedial Design Construction

Timestamp	Mass Concentration Total (mg/m3)	Dustrak TWA (mg/m3)	PID (ppm)	PID TWA (ppm)
9/23/2020 10:02	0.028	0.0275	0	0
9/23/2020 10:03	0.014	0.0267	0	0
9/23/2020 10:04	0.014	0.0263	0	0
9/23/2020 10:05	0.679	0.0695	0	0
9/23/2020 10:06	0.119	0.0755	0	0
9/23/2020 10:07	0.022	0.0758	0	0
9/23/2020 10:08	0.207	0.0886	0	0
9/23/2020 10:09	0.037	0.0877	0	0
9/23/2020 10:10	0.021	0.0865	0	0
9/23/2020 10:11	0.074	0.0899	0	0
9/23/2020 10:12	0.333	0.1071	0	0
9/23/2020 10:13	0.014	0.1071	0	0
9/23/2020 10:14	0.016	0.1072	0	0
9/23/2020 10:15	0.038	0.1087	0	0
9/23/2020 10:16	0.013	0.1086	0	0
9/23/2020 10:17	0.013	0.1076	0	0
9/23/2020 10:18	0.013	0.1075	0	0
9/23/2020 10:19	0.015	0.1076	0	0
9/23/2020 10:20	0.014	0.0633	0	0
9/23/2020 10:21	0.014	0.0563	0	0
9/23/2020 10:22	0.014	0.0557	0	0
9/23/2020 10:23	0.014	0.0429	0	0
9/23/2020 10:24	0.013	0.0413	0	0
9/23/2020 10:25	0.284	0.0588	0	0
9/23/2020 10:26	0.023	0.0554	0	0
9/23/2020 10:27	0.019	0.0345	0	0
9/23/2020 10:28	0.142	0.043	0	0
9/23/2020 10:29	0.067	0.0464	0	0
9/23/2020 10:30	0.025	0.0455	0	0
9/23/2020 10:31	0.088	0.0505	0	0
9/23/2020 10:32	0.08	0.055	0	0
9/23/2020 10:33	0.027	0.0559	0	0
9/23/2020 10:34	0.027	0.0567	0	0
9/23/2020 10:35	0.018	0.057	0	0
9/23/2020 10:36	0.038	0.0586	0	0
9/23/2020 10:37	0.019	0.0589	0	0
9/23/2020 10:38	0.033	0.0602	0	0
9/23/2020 10:39	0.507	0.0931	0	0
9/23/2020 10:40	0.108	0.0814	0	0
9/23/2020 10:41	0.025	0.0815	0	0
9/23/2020 10:42	0.028	0.0821	0	0
9/23/2020 10:43	0.2	0.086	0	0
9/23/2020 10:44	0.21	0.0955	0	0

Former Coyne Textile
CAMP Station - CHA #3
Remedial Design Construction

Timestamp	Mass Concentration Total (mg/m3)	Dustrak TWA (mg/m3)	PID (ppm)	PID TWA (ppm)
9/23/2020 10:45	0.104	0.1008	0	0
9/23/2020 10:46	0.02	0.0963	0	0
9/23/2020 10:47	0.037	0.0934	0	0
9/23/2020 10:48	0.023	0.0931	0	0
9/23/2020 10:49	0.023	0.0929	0	0
9/23/2020 10:50	0.018	0.0929	0	0
9/23/2020 10:51	0.017	0.0915	0	0
9/23/2020 10:52	0.016	0.0913	0	0
9/23/2020 10:53	0.034	0.0913	0	0
9/23/2020 10:54	0.236	0.0733	0	0
9/23/2020 10:55	0.068	0.0706	0	0
9/23/2020 10:56	0.09	0.0749	0	0
9/23/2020 10:57	0.053	0.0766	0	0
9/23/2020 10:58	0.021	0.0647	0	0
9/23/2020 10:59	0.031	0.0527	0	0
9/23/2020 11:00	0.029	0.0477	0	0
9/23/2020 11:01	0.075	0.0514	0	0
9/23/2020 11:02	0.017	0.0501	0	0
9/23/2020 11:03	0.015	0.0495	0	0
9/23/2020 11:04	0.014	0.0489	0	0
9/23/2020 11:05	0.015	0.0487	0	0
9/23/2020 11:06	0.02	0.0489	0	0
9/23/2020 11:07	0.02	0.0492	0	0
9/23/2020 11:08	0.016	0.048	0	0
9/23/2020 11:09	0.017	0.0334	0	0
9/23/2020 11:10	0.014	0.0298	0	0
9/23/2020 11:11	0.014	0.0247	0	0
9/23/2020 11:12	0.017	0.0223	0	0
9/23/2020 11:13	0.016	0.022	0	0
9/23/2020 11:14	0.017	0.0211	0	0
9/23/2020 11:15	0.02	0.0205	0	0
9/23/2020 11:16	0.023	0.017	0	0
9/23/2020 11:17	0.016	0.0169	0	0
9/23/2020 11:18	0.014	0.0169	0	0
9/23/2020 11:19	0.013	0.0168	0	0
9/23/2020 11:20	0.014	0.0167	0	0
9/23/2020 11:21	0.015	0.0164	0	0
9/23/2020 11:22	0.015	0.0161	0	0
9/23/2020 11:23	0.015	0.016	0	0
9/23/2020 11:24	0.027	0.0167	0	0
9/23/2020 11:25	0.019	0.017	0	0
9/23/2020 11:26	0.015	0.0171	0	0
9/23/2020 11:27	0.018	0.0171	0	0

Former Coyne Textile
CAMP Station - CHA #3
Remedial Design Construction

Timestamp	Mass Concentration Total (mg/m3)	Dustrak TWA (mg/m3)	PID (ppm)	PID TWA (ppm)
9/23/2020 11:28	0.015	0.0171	0	0
9/23/2020 11:29	0.015	0.0169	0	0
9/23/2020 11:30	0.014	0.0165	0	0
9/23/2020 11:31	0.019	0.0163	0	0
9/23/2020 11:32	0.018	0.0164	0	0
9/23/2020 11:33	0.022	0.0169	0	0
9/23/2020 11:34	0.061	0.0201	0	0
9/23/2020 11:35	0.033	0.0214	0	0
9/23/2020 11:36	0.03	0.0224	0	0
9/23/2020 11:37	0.065	0.0257	0	0
9/23/2020 11:38	0.049	0.028	0	0
9/23/2020 11:39	0.016	0.0273	0	0
9/23/2020 11:40	0.015	0.027	0	0
9/23/2020 11:41	0.017	0.0271	0	0
9/23/2020 11:42	0.025	0.0276	0	0
9/23/2020 11:43	0.02	0.0279	0	0
9/23/2020 11:44	0.019	0.0282	0	0
9/23/2020 11:45	0.018	0.0285	0	0
9/23/2020 11:46	0.019	0.0285	0	0
9/23/2020 11:47	0.027	0.0291	0	0
9/23/2020 11:48	0.022	0.0291	0	0
9/23/2020 11:49	0.018	0.0262	0	0
9/23/2020 11:50	0.017	0.0251	0	0
9/23/2020 11:51	0.019	0.0244	0	0
9/23/2020 11:52	0.02	0.0214	0	0
9/23/2020 11:53	0.023	0.0197	0	0
9/23/2020 11:54	0.021	0.02	0	0
9/23/2020 11:55	0.017	0.0201	0	0
9/23/2020 11:56	0.018	0.0202	0	0
9/23/2020 11:57	0.018	0.0197	0	0
9/23/2020 11:58	0.017	0.0195	0	0
9/23/2020 11:59	0.018	0.0195	0	0
9/23/2020 12:00	0.017	0.0194	0	0
9/23/2020 12:01	0.018	0.0193	0	0
9/23/2020 12:02	0.017	0.0187	0	0
9/23/2020 12:03	0.017	0.0183	0	0
9/23/2020 12:04	0.019	0.0184	0	0
9/23/2020 12:05	0.024	0.0189	0	0
9/23/2020 12:06	0.059	0.0215	0	0
9/23/2020 12:07	0.021	0.0216	0	0
9/23/2020 12:08	0.023	0.0216	0	0
9/23/2020 12:09	0.019	0.0215	0	0
9/23/2020 12:10	0.019	0.0216	0	0

Former Coyne Textile
CAMP Station - CHA #3
Remedial Design Construction

Timestamp	Mass Concentration Total (mg/m3)	Dustrak TWA (mg/m3)	PID (ppm)	PID TWA (ppm)
9/23/2020 12:11	0.019	0.0217	0	0
9/23/2020 12:12	0.033	0.0227	0	0
9/23/2020 12:13	0.02	0.0229	0	0
9/23/2020 12:14	0.018	0.0229	0	0
9/23/2020 12:15	0.018	0.0229	0	0
9/23/2020 12:16	0.02	0.0231	0	0
9/23/2020 12:17	0.023	0.0235	0	0
9/23/2020 12:18	0.02	0.0237	0	0
9/23/2020 12:19	0.041	0.0251	0	0
9/23/2020 12:20	0.06	0.0275	0	0
9/23/2020 12:21	0.018	0.0248	0	0
9/23/2020 12:22	0.042	0.0262	0	0
9/23/2020 12:23	0.018	0.0259	0	0
9/23/2020 12:24	0.017	0.0257	0	0
9/23/2020 12:25	0.019	0.0257	0	0
9/23/2020 12:26	0.019	0.0257	0	0
9/23/2020 12:27	0.023	0.0251	0	0
9/23/2020 12:28	0.037	0.0262	0	0
9/23/2020 12:29	0.034	0.0273	0	0
9/23/2020 12:30	0.025	0.0277	0	0
9/23/2020 12:31	0.082	0.0319	0	0
9/23/2020 12:32	0.023	0.0319	0	0
9/23/2020 12:33	0.022	0.032	0	0
9/23/2020 12:34	0.026	0.031	0	0
9/23/2020 12:35	0.021	0.0284	0	0
9/23/2020 12:36	0.034	0.0295	0	0
9/23/2020 12:37	0.041	0.0294	0	0
9/23/2020 12:38	0.024	0.0298	0	0
9/23/2020 12:39	0.028	0.0305	0	0
9/23/2020 12:40	0.045	0.0323	0	0
9/23/2020 12:41	0.047	0.0341	0	0
9/23/2020 12:42	0.07	0.0373	0	0
9/23/2020 12:43	0.029	0.0367	0	0
9/23/2020 12:44	0.023	0.036	0	0
9/23/2020 12:45	0.022	0.0358	0	0
9/23/2020 12:46	0.025	0.032	0	0
9/23/2020 12:47	0.031	0.0325	0	0
9/23/2020 12:48	0.028	0.0329	0	0
9/23/2020 12:49	0.022	0.0327	0	0
9/23/2020 12:50	0.026	0.033	0	0
9/23/2020 12:51	0.029	0.0327	0	0
9/23/2020 12:52	0.021	0.0313	0	0
9/23/2020 12:53	0.023	0.0313	0	0

Former Coyne Textile
CAMP Station - CHA #3
Remedial Design Construction

Timestamp	Mass Concentration Total (mg/m3)	Dustrak TWA (mg/m3)	PID (ppm)	PID TWA (ppm)
9/23/2020 12:54	0.021	0.0308	0	0
9/23/2020 12:55	0.021	0.0292	0	0
9/23/2020 12:56	0.033	0.0283	0	0
9/23/2020 12:57	0.029	0.0255	0	0
9/23/2020 12:58	0.082	0.0291	0	0
9/23/2020 12:59	0.028	0.0294	0	0
9/23/2020 13:00	0.047	0.0311	0	0
9/23/2020 13:01	0.032	0.0315	0	0
9/23/2020 13:02	0.249	0.0461	0	0
9/23/2020 13:03	0.028	0.0461	0	0
9/23/2020 13:04	0.02	0.0459	0	0
9/23/2020 13:05	0.057	0.048	0	0
9/23/2020 13:06	0.188	0.0586	0	0
9/23/2020 13:07	0.022	0.0587	0	0
9/23/2020 13:08	0.024	0.0587	0	0
9/23/2020 13:09	0.022	0.0588	0	0
9/23/2020 13:10	0.024	0.059	0	0
9/23/2020 13:11	0.026	0.0585	0	0
9/23/2020 13:12	0.02	0.0579	0	0
9/23/2020 13:13	0.025	0.0541	0	0
9/23/2020 13:14	0.022	0.0537	0	0
9/23/2020 13:15	0.021	0.052	0	0
9/23/2020 13:16	0.026	0.0516	0	0
9/23/2020 13:17	0.024	0.0366	0	0
9/23/2020 13:18	0.025	0.0364	0	0
9/23/2020 13:19	0.046	0.0381	0	0
9/23/2020 13:20	0.023	0.0359	0	0
9/23/2020 13:21	0.023	0.0249	0	0
9/23/2020 13:22	0.029	0.0253	0	0
9/23/2020 13:23	0.031	0.0258	0	0
9/23/2020 13:24	0.029	0.0263	0	0
9/23/2020 13:25	0.025	0.0263	0	0
9/23/2020 13:26	0.022	0.0261	0	0
9/23/2020 13:27	0.022	0.0262	0	0
9/23/2020 13:28	0.024	0.0261	0	0
9/23/2020 13:29	0.026	0.0264	0	0
9/23/2020 13:30	0.036	0.0274	0	0
9/23/2020 13:31	0.043	0.0285	0	0
9/23/2020 13:32	0.029	0.0289	0	0
9/23/2020 13:33	0.025	0.0289	0	0
9/23/2020 13:34	0.025	0.0275	0	0
9/23/2020 13:35	0.026	0.0277	0	0
9/23/2020 13:36	0.029	0.0281	0	0

Former Coyne Textile
CAMP Station - CHA #3
Remedial Design Construction

Timestamp	Mass Concentration Total (mg/m3)	Dustrak TWA (mg/m3)	PID (ppm)	PID TWA (ppm)
9/23/2020 13:37	0.07	0.0308	0	0
9/23/2020 13:38	0.022	0.0302	0	0
9/23/2020 13:39	0.028	0.0301	0	0
9/23/2020 13:40	0.028	0.0303	0	0
9/23/2020 13:41	0.023	0.0304	0	0
9/23/2020 13:42	0.022	0.0304	0	0
9/23/2020 13:43	0.021	0.0302	0	0
9/23/2020 13:44	0.024	0.0301	0	0
9/23/2020 13:45	0.028	0.0295	0	0
9/23/2020 13:46	0.022	0.0281	0	0
9/23/2020 13:47	0.021	0.0276	0	0
9/23/2020 13:48	0.191	0.0387	0	0
9/23/2020 13:49	0.05	0.0403	0	0
9/23/2020 13:50	0.023	0.0401	0	0
9/23/2020 13:51	0.034	0.0405	0	0
9/23/2020 13:52	0.024	0.0374	0	0
9/23/2020 13:53	0.027	0.0377	0	0
9/23/2020 13:54	0.118	0.0437	0	0
9/23/2020 13:55	0.032	0.044	0	0
9/23/2020 13:56	0.029	0.0444	0	0
9/23/2020 13:57	0.023	0.0445	0	0
9/23/2020 13:58	0.023	0.0446	0	0
9/23/2020 13:59	0.056	0.0467	0	0
9/23/2020 14:00	0.036	0.0473	0	0
9/23/2020 14:01	0.023	0.0473	0	0
9/23/2020 14:02	0.024	0.0475	0	0
9/23/2020 14:03	0.027	0.0366	0	0
9/23/2020 14:04	0.024	0.0349	0	0
9/23/2020 14:05	0.023	0.0349	0	0
9/23/2020 14:06	0.023	0.0341	0	0
9/23/2020 14:07	0.022	0.034	0	0
9/23/2020 14:08	0.023	0.0337	0	0
9/23/2020 14:09	0.022	0.0273	0	0
9/23/2020 14:10	0.031	0.0273	0	0
9/23/2020 14:11	0.063	0.0295	0	0
9/23/2020 14:12	0.025	0.0297	0	0
9/23/2020 14:13	0.025	0.0298	0	0
9/23/2020 14:14	0.031	0.0281	0	0
9/23/2020 14:15	0.022	0.0272	0	0
9/23/2020 14:16	0.027	0.0275	0	0
9/23/2020 14:17	0.03	0.0279	0	0
9/23/2020 14:18	0.03	0.0281	0	0
9/23/2020 14:19	0.035	0.0288	0	0

Former Coyne Textile
CAMP Station - CHA #3
Remedial Design Construction

Timestamp	Mass Concentration Total (mg/m3)	Dustrak TWA (mg/m3)	PID (ppm)	PID TWA (ppm)
9/23/2020 14:20	0.107	0.0344	0	0
9/23/2020 14:21	0.161	0.0436	0	0
9/23/2020 14:22	0.029	0.0441	0	0
9/23/2020 14:23	0.077	0.0477	0	0
9/23/2020 14:24	0.074	0.0511	0	0
9/23/2020 14:25	0.097	0.0555	0	0
9/23/2020 14:26	0.037	0.0538	0	0
9/23/2020 14:27	0.057	0.0559	0	0
9/23/2020 14:28	0.022	0.0557	0	0
9/23/2020 14:29	0.023	0.0552	0	0
9/23/2020 14:30	0.022	0.0552	0	0
9/23/2020 14:31	0.022	0.0549	0	0
9/23/2020 14:32	0.022	0.0543	0	0
9/23/2020 14:33	0.039	0.0549	0	0
9/23/2020 14:34	0.037	0.0551	0	0
9/23/2020 14:35	0.027	0.0497	0	0
9/23/2020 14:36	0.034	0.0413	0	0
9/23/2020 14:37	0.104	0.0463	0	0
9/23/2020 14:38	0.456	0.0715	0	0
9/23/2020 14:39	0.11	0.0739	0	0
9/23/2020 14:40	0.031	0.0695	0	0
9/23/2020 14:41	0.028	0.0689	0	0
9/23/2020 14:42	0.03	0.0671	0	0
9/23/2020 14:43	0.024	0.0673	0	0
9/23/2020 14:44	0.026	0.0675	0	0
9/23/2020 14:45	0.023	0.0675	0	0
9/23/2020 14:46	0.035	0.0684	0	0
9/23/2020 14:47	0.028	0.0688	0	0
9/23/2020 14:48	0.023	0.0677	0	0
9/23/2020 14:49	0.022	0.0667	0	0
9/23/2020 14:50	0.023	0.0665	0	0
9/23/2020 14:51	0.046	0.0673	0	0
9/23/2020 14:52	0.023	0.0619	0	0
9/23/2020 14:53	0.022	0.0329	0	0
9/23/2020 14:54	0.145	0.0353	0	0
9/23/2020 14:55	0.056	0.0369	0	0
9/23/2020 14:56	0.022	0.0365	0	0
9/23/2020 14:57	0.03	0.0365	0	0
9/23/2020 14:58	0.094	0.0412	0	0
9/23/2020 14:59	0.172	0.0509	0	0
9/23/2020 15:00	0.105	0.0564	0	0
9/23/2020 15:01	0.076	0.0591	0	0
9/23/2020 15:02	0.035	0.0596	0	0

Former Coyne Textile
CAMP Station - CHA #3
Remedial Design Construction

Timestamp	Mass Concentration Total (mg/m3)	Dustrak TWA (mg/m3)	PID (ppm)	PID TWA (ppm)
9/23/2020 15:03	0.519	0.0927	0	0
9/23/2020 15:04	0.146	0.1009	0	0
9/23/2020 15:05	0.046	0.1025	0	0
9/23/2020 15:06	0.038	0.1019	0	0
9/23/2020 15:07	0.029	0.1023	0	0
9/23/2020 15:08	0.029	0.1028	0	0
9/23/2020 15:09	0.026	0.0949	0	0
9/23/2020 15:10	0.24	0.1071	0	0
9/23/2020 15:11	0.488	0.1382	0	0
9/23/2020 15:12	0.1	0.1429	0	0
9/23/2020 15:13	0.079	0.1419	0	0
9/23/2020 15:14	0.054	0.134	0	0
9/23/2020 15:15	0.051	0.1304	0	0
9/23/2020 15:16	0.22	0.14	0	0
9/23/2020 15:17	0.078	0.1429	0	0
9/23/2020 15:18	0.025	0.1099	0	0
9/23/2020 15:19	0.025	0.1019	0	0
9/23/2020 15:20	0.189	0.1114	0	0
9/23/2020 15:21	0.213	0.1231	0	0
9/23/2020 15:22	0.036	0.1235	0	0
9/23/2020 15:23	0.042	0.1244	0	0
9/23/2020 15:24	0.026	0.1244	0	0
9/23/2020 15:25	0.035	0.1107	0	0
9/23/2020 15:26	0.028	0.0801	0	0
9/23/2020 15:27	0.033	0.0756	0	0
9/23/2020 15:28	0.025	0.072	0	0
9/23/2020 15:29	0.028	0.0703	0	0
9/23/2020 15:30	0.094	0.0731	0	0
9/23/2020 15:31	0.039	0.0611	0	0
9/23/2020 15:32	0.032	0.058	0	0
9/23/2020 15:33	0.025	0.058	0	0
9/23/2020 15:34	0.025	0.058	0	0
9/23/2020 15:35	0.046	0.0485	0	0
9/23/2020 15:36	0.028	0.0361	0	0
9/23/2020 15:37	0.075	0.0387	0	0
9/23/2020 15:38	2.195	0.1823	0	0
9/23/2020 15:39	0.077	0.1857	0	0
9/23/2020 15:40	0.025	0.185	0	0
9/23/2020 15:41	0.066	0.1875	0	0
9/23/2020 15:42	0.027	0.1871	0	0
9/23/2020 15:43	0.173	0.197	0	0
9/23/2020 15:44	0.28	0.2138	0	0
9/23/2020 15:45	0.045	0.2105	0	0

Former Coyne Textile
CAMP Station - CHA #3
Remedial Design Construction

Timestamp	Mass Concentration Total (mg/m3)	Dustrak TWA (mg/m3)	PID (ppm)	PID TWA (ppm)
9/23/2020 15:46	0.032	0.2101	0	0
9/23/2020 15:47	0.147	0.2177	0	0
9/23/2020 15:48	0.039	0.2187	0	0
9/23/2020 15:49	0.024	0.2186	0	0
9/23/2020 15:50	0.027	0.2173	0	0
9/23/2020 15:51	0.031	0.2175	0	0
9/23/2020 15:52	0.026	0.2143	0	0
9/23/2020 15:53	0.026	0.0697	0	0
9/23/2020 15:54	0.03	0.0665	0	0
9/23/2020 15:55	0.028	0.0667	0	0
9/23/2020 15:56	0.026	0.0641	0	0
9/23/2020 15:57	0.241	0.0783	0	0
9/23/2020 15:58	0.124	0.0751	0	0
9/23/2020 15:59	0.032	0.0585	0	0
9/23/2020 16:00	0.034	0.0578	0	0
9/23/2020 16:01	0.029	0.0576	0	0
9/23/2020 16:02	0.025	0.0495	0	0
9/23/2020 16:03	0.032	0.049	0	0
9/23/2020 16:04	0.027	0.0492	0	0
9/24/2020 7:01	0.038	0.038	0	0
9/24/2020 7:02	0.04	0.039	0	0
9/24/2020 7:03	0.04	0.0393	0	0
9/24/2020 7:04	0.04	0.0395	0	0
9/24/2020 7:05	0.04	0.0396	0	0
9/24/2020 7:06	0.039	0.0395	0	0
9/24/2020 7:07	0.04	0.0396	0	0
9/24/2020 7:08	0.039	0.0395	0	0
9/24/2020 7:09	0.039	0.0394	0	0
9/24/2020 7:10	0.039	0.0394	0	0
9/24/2020 7:11	0.045	0.0399	0	0
9/24/2020 7:12	0.09	0.0441	0	0
9/24/2020 7:13	0.052	0.0447	0	0
9/24/2020 7:14	0.044	0.0446	0	0
9/24/2020 7:15	0.046	0.0447	0	0
9/24/2020 7:16	0.107	0.0493	0	0
9/24/2020 7:17	0.118	0.0545	0	0
9/24/2020 7:18	0.045	0.0549	0	0
9/24/2020 7:19	0.039	0.0548	0	0
9/24/2020 7:20	1.062	0.1229	0	0
9/24/2020 7:21	0.228	0.1355	0	0
9/24/2020 7:22	0.276	0.1513	0	0
9/24/2020 7:23	0.185	0.161	0	0
9/24/2020 7:24	0.094	0.1647	0	0

Former Coyne Textile
CAMP Station - CHA #3
Remedial Design Construction

Timestamp	Mass Concentration Total (mg/m3)	Dustrak TWA (mg/m3)	PID (ppm)	PID TWA (ppm)
9/24/2020 7:25	0.065	0.1664	0	0
9/24/2020 7:26	1.151	0.2401	0	0
9/24/2020 7:27	0.141	0.2435	0	0
9/24/2020 7:28	0.075	0.2451	0	0
9/24/2020 7:29	0.063	0.2463	0	0
9/24/2020 7:30	0.088	0.2491	0	0
9/24/2020 7:31	0.081	0.2474	0	0
9/24/2020 7:32	0.046	0.2426	0	0
9/24/2020 7:33	0.042	0.2424	0	0
9/24/2020 7:34	0.037	0.2423	0	0
9/24/2020 7:35	0.047	0.1746	0	0
9/24/2020 7:36	0.063	0.1636	0	0
9/24/2020 7:37	0.043	0.1481	0	0
9/24/2020 7:38	0.042	0.1385	0	0
9/24/2020 7:39	0.045	0.1353	0	0
9/24/2020 7:40	0.053	0.1345	0	0
9/24/2020 7:41	0.041	0.0605	0	0
9/24/2020 7:42	0.146	0.0608	0	0
9/24/2020 7:43	0.045	0.0588	0	0
9/24/2020 7:44	0.04	0.0573	0	0
9/24/2020 7:45	0.039	0.054	0	0
9/24/2020 7:46	0.05	0.0519	0	0
9/24/2020 7:47	0.121	0.0569	0	0
9/24/2020 7:48	0.045	0.0571	0	0
9/24/2020 7:49	0.041	0.0574	0	0
9/24/2020 7:50	0.04	0.0569	0	0
9/24/2020 7:51	0.042	0.0555	0	0
9/24/2020 7:52	0.041	0.0554	0	0
9/24/2020 7:53	0.037	0.0551	0	0
9/24/2020 7:54	0.038	0.0546	0	0
9/24/2020 7:55	0.044	0.054	0	0
9/24/2020 7:56	0.058	0.0551	0	0
9/24/2020 7:57	0.047	0.0485	0	0
9/24/2020 7:58	0.037	0.048	0	0
9/24/2020 7:59	0.041	0.0481	0	0
9/24/2020 8:00	0.041	0.0482	0	0
9/24/2020 8:01	0.04	0.0475	0	0
9/24/2020 8:02	0.048	0.0427	0	0
9/24/2020 8:03	0.087	0.0455	0	0
9/24/2020 8:04	0.039	0.0453	0	0
9/24/2020 8:05	0.045	0.0457	0	0
9/24/2020 8:06	0.135	0.0519	0	0
9/24/2020 8:07	0.049	0.0524	0	0

Former Coyne Textile
CAMP Station - CHA #3
Remedial Design Construction

Timestamp	Mass Concentration Total (mg/m3)	Dustrak TWA (mg/m3)	PID (ppm)	PID TWA (ppm)
9/24/2020 8:08	0.04	0.0526	0	0
9/24/2020 8:09	0.042	0.0529	0	0
9/24/2020 8:10	0.044	0.0529	0	0
9/24/2020 8:11	0.04	0.0517	0	0
9/24/2020 8:12	0.054	0.0521	0	0
9/24/2020 8:13	0.05	0.053	0	0
9/24/2020 8:14	0.04	0.0529	0	0
9/24/2020 8:15	0.081	0.0556	0	0
9/24/2020 8:16	0.059	0.0569	0	0
9/24/2020 8:17	0.055	0.0573	0	0
9/24/2020 8:18	0.037	0.054	0	0
9/24/2020 8:19	0.037	0.0539	0	0
9/24/2020 8:20	0.038	0.0534	0	0
9/24/2020 8:21	0.038	0.0469	0	0
9/24/2020 8:22	0.041	0.0464	0	0
9/24/2020 8:23	0.04	0.0464	0	0
9/24/2020 8:24	0.036	0.046	0	0
9/24/2020 8:25	0.039	0.0457	0	0
9/24/2020 8:26	0.097	0.0495	0	0
9/24/2020 8:27	0.042	0.0487	0	0
9/24/2020 8:28	0.04	0.048	0	0
9/24/2020 8:29	0.039	0.0479	0	0
9/24/2020 8:30	0.039	0.0451	0	0
9/24/2020 8:31	0.04	0.0439	0	0
9/24/2020 8:32	0.038	0.0427	0	0
9/24/2020 8:33	0.04	0.0429	0	0
9/24/2020 8:34	0.036	0.0429	0	0
9/24/2020 8:35	0.036	0.0427	0	0
9/24/2020 8:36	0.037	0.0427	0	0
9/24/2020 8:37	0.038	0.0425	0	0
9/24/2020 8:38	0.039	0.0424	0	0
9/24/2020 8:39	0.084	0.0456	0	0
9/24/2020 8:40	0.292	0.0625	0	0
9/24/2020 8:41	0.039	0.0586	0	0
9/24/2020 8:42	0.042	0.0586	0	0
9/24/2020 8:43	0.039	0.0585	0	0
9/24/2020 8:44	0.038	0.0585	0	0
9/24/2020 8:45	0.067	0.0603	0	0
9/24/2020 8:46	0.039	0.0603	0	0
9/24/2020 8:47	0.037	0.0602	0	0
9/24/2020 8:48	0.037	0.06	0	0
9/24/2020 8:49	0.039	0.0602	0	0
9/24/2020 8:50	0.043	0.0607	0	0

Former Coyne Textile
CAMP Station - CHA #3
Remedial Design Construction

Timestamp	Mass Concentration Total (mg/m3)	Dustrak TWA (mg/m3)	PID (ppm)	PID TWA (ppm)
9/24/2020 8:51	0.046	0.0613	0	0
9/24/2020 8:52	0.04	0.0614	0	0
9/24/2020 8:53	0.04	0.0615	0	0
9/24/2020 8:54	0.039	0.0585	0	0
9/24/2020 8:55	0.037	0.0415	0	0
9/24/2020 8:56	0.036	0.0413	0	0
9/24/2020 8:57	0.04	0.0411	0	0
9/24/2020 8:58	0.037	0.041	0	0
9/24/2020 8:59	0.035	0.0408	0	0
9/24/2020 9:00	0.036	0.0387	0	0
9/24/2020 9:01	0.036	0.0385	0	0
9/24/2020 9:02	0.037	0.0385	0	0
9/24/2020 9:03	0.04	0.0387	0	0
9/24/2020 9:04	0.038	0.0387	0	0
9/24/2020 9:05	0.036	0.0382	0	0
9/24/2020 9:06	0.035	0.0375	0	0
9/24/2020 9:07	0.036	0.0372	0	0
9/24/2020 9:08	0.037	0.037	0	0
9/24/2020 9:09	0.034	0.0367	0	0
9/24/2020 9:10	0.035	0.0365	0	0
9/24/2020 9:11	0.036	0.0365	0	0
9/24/2020 9:12	0.037	0.0363	0	0
9/24/2020 9:13	0.036	0.0363	0	0
9/24/2020 9:14	0.035	0.0363	0	0
9/24/2020 9:15	0.037	0.0363	0	0
9/24/2020 9:16	0.035	0.0363	0	0
9/24/2020 9:17	0.036	0.0362	0	0
9/24/2020 9:18	0.035	0.0359	0	0
9/24/2020 9:19	0.035	0.0357	0	0
9/24/2020 9:20	0.042	0.0361	0	0
9/24/2020 9:21	0.036	0.0361	0	0
9/24/2020 9:22	0.035	0.0361	0	0
9/24/2020 9:23	0.036	0.036	0	0
9/24/2020 9:24	0.041	0.0365	0	0
9/24/2020 9:25	0.034	0.0364	0	0
9/24/2020 9:26	4.393	0.3269	0	0
9/24/2020 9:27	1.894	0.4507	0	0
9/24/2020 9:28	0.039	0.4509	0	0
9/24/2020 9:29	0.036	0.4509	0	0
9/24/2020 9:30	0.04	0.4511	0	0
9/24/2020 9:31	0.041	0.4515	0	0
9/24/2020 9:32	0.04	0.4518	0	0
9/24/2020 9:33	0.042	0.4523	0	0

Former Coyne Textile
CAMP Station - CHA #3
Remedial Design Construction

Timestamp	Mass Concentration Total (mg/m3)	Dustrak TWA (mg/m3)	PID (ppm)	PID TWA (ppm)
9/24/2020 9:34	0.037	0.4524	0	0
9/24/2020 9:35	0.034	0.4519	0	0
9/24/2020 9:36	0.035	0.4518	0	0
9/24/2020 9:37	0.077	0.4546	0	0
9/24/2020 9:38	0.975	0.5172	0	0
9/24/2020 9:39	0.243	0.5307	0	0
9/24/2020 9:40	0.037	0.5309	0	0
9/24/2020 9:41	0.035	0.2403	0	0
9/24/2020 9:42	0.034	0.1163	0	0
9/24/2020 9:43	0.034	0.116	0	0
9/24/2020 9:44	0.038	0.1161	0	0
9/24/2020 9:45	0.043	0.1163	0	0
9/24/2020 9:46	0.543	0.1498	0	0
9/24/2020 9:47	0.063	0.1513	0	0
9/24/2020 9:48	0.231	0.1639	0	0
9/24/2020 9:49	0.041	0.1642	0	0
9/24/2020 9:50	0.045	0.1649	0	0
9/24/2020 9:51	0.038	0.1651	0	0
9/24/2020 9:52	0.038	0.1625	0	0
9/24/2020 9:53	0.036	0.0999	0	0
9/24/2020 9:54	0.045	0.0867	0	0
9/24/2020 9:55	0.034	0.0865	0	0
9/24/2020 9:56	0.033	0.0864	0	0
9/24/2020 9:57	0.032	0.0863	0	0
9/24/2020 9:58	0.035	0.0863	0	0
9/24/2020 9:59	0.036	0.0862	0	0
9/24/2020 10:00	0.034	0.0856	0	0
9/24/2020 10:01	0.035	0.0517	0	0
9/24/2020 10:02	0.041	0.0503	0	0
9/24/2020 10:03	0.034	0.0371	0	0
9/24/2020 10:04	0.033	0.0366	0	0
9/24/2020 10:05	0.033	0.0358	0	0
9/24/2020 10:06	0.032	0.0354	0	0
9/24/2020 10:07	0.033	0.0351	0	0
9/24/2020 10:08	0.032	0.0348	0	0
9/24/2020 10:09	0.035	0.0341	0	0
9/24/2020 10:10	0.032	0.034	0	0
9/24/2020 10:11	0.066	0.0362	0	0
9/24/2020 10:12	0.078	0.0393	0	0
9/24/2020 10:13	0.368	0.0615	0	0
9/24/2020 10:14	0.156	0.0695	0	0
9/24/2020 10:15	0.178	0.0791	0	0
9/24/2020 10:16	0.874	0.135	0	0

Former Coyne Textile
CAMP Station - CHA #3
Remedial Design Construction

Timestamp	Mass Concentration Total (mg/m3)	Dustrak TWA (mg/m3)	PID (ppm)	PID TWA (ppm)
9/24/2020 10:17	0.041	0.135	0	0
9/24/2020 10:18	0.039	0.1353	0	0
9/24/2020 10:19	0.123	0.1413	0	0
9/24/2020 10:20	0.177	0.1509	0	0
9/24/2020 10:21	0.586	0.1879	0	0
9/24/2020 10:22	0.135	0.1947	0	0
9/24/2020 10:23	0.223	0.2074	0	0
9/24/2020 10:24	0.316	0.2261	0	0
9/24/2020 10:25	0.08	0.2293	0	0
9/24/2020 10:26	0.037	0.2274	0	0
9/24/2020 10:27	0.06	0.2262	0	0
9/24/2020 10:28	0.059	0.2056	0	0
9/24/2020 10:29	0.035	0.1975	0	0
9/24/2020 10:30	0.032	0.1878	0	0
9/24/2020 10:31	0.033	0.1317	0	0
9/24/2020 10:32	0.031	0.1311	0	0
9/24/2020 10:33	0.032	0.1306	0	0
9/24/2020 10:34	0.035	0.1247	0	0
9/24/2020 10:35	0.032	0.1151	0	0
9/24/2020 10:36	0.031	0.0781	0	0
9/24/2020 10:37	0.031	0.0711	0	0
9/24/2020 10:38	0.033	0.0585	0	0
9/24/2020 10:39	0.031	0.0395	0	0
9/24/2020 10:40	0.031	0.0362	0	0
9/24/2020 10:41	0.032	0.0359	0	0
9/24/2020 10:42	0.031	0.0339	0	0
9/24/2020 10:43	0.03	0.032	0	0
9/24/2020 10:44	0.038	0.0322	0	0
9/24/2020 10:45	0.033	0.0323	0	0
9/24/2020 10:46	0.038	0.0326	0	0
9/24/2020 10:47	0.038	0.0331	0	0
9/24/2020 10:48	0.04	0.0336	0	0
9/24/2020 10:49	0.04	0.0339	0	0
9/24/2020 10:50	0.036	0.0342	0	0
9/24/2020 10:51	0.033	0.0343	0	0
9/24/2020 10:52	0.031	0.0343	0	0
9/24/2020 10:53	0.032	0.0343	0	0
9/24/2020 10:54	0.035	0.0345	0	0
9/24/2020 10:55	0.033	0.0347	0	0
9/24/2020 10:56	0.032	0.0347	0	0
9/24/2020 10:57	0.032	0.0347	0	0
9/24/2020 10:58	0.033	0.0349	0	0
9/24/2020 10:59	0.033	0.0346	0	0

Former Coyne Textile
CAMP Station - CHA #3
Remedial Design Construction

Timestamp	Mass Concentration Total (mg/m3)	Dustrak TWA (mg/m3)	PID (ppm)	PID TWA (ppm)
9/24/2020 11:00	0.033	0.0346	0	0
9/24/2020 11:01	0.029	0.034	0	0
9/24/2020 11:02	0.029	0.0334	0	0
9/24/2020 11:03	0.029	0.0327	0	0
9/24/2020 11:04	0.029	0.0319	0	0
9/24/2020 11:05	0.03	0.0315	0	0
9/24/2020 11:06	0.032	0.0315	0	0
9/24/2020 11:07	0.03	0.0314	0	0
9/24/2020 11:08	0.031	0.0313	0	0
9/24/2020 11:09	0.03	0.031	0	0
9/24/2020 11:10	0.066	0.0332	0	0
9/24/2020 11:11	0.043	0.0339	0	0
9/24/2020 11:12	0.031	0.0339	0	0
9/24/2020 11:13	0.03	0.0337	0	0
9/24/2020 11:14	0.029	0.0334	0	0
9/24/2020 11:15	0.029	0.0331	0	0
9/24/2020 11:16	0.036	0.0336	0	0
9/24/2020 11:17	0.11	0.039	0	0
9/24/2020 11:18	0.057	0.0409	0	0
9/24/2020 11:19	0.049	0.0422	0	0
9/24/2020 11:20	0.029	0.0421	0	0
9/24/2020 11:21	0.029	0.0419	0	0
9/24/2020 11:22	0.029	0.0419	0	0
9/24/2020 11:23	0.029	0.0417	0	0
9/24/2020 11:24	0.029	0.0417	0	0
9/24/2020 11:25	0.035	0.0396	0	0
9/24/2020 11:26	0.037	0.0392	0	0
9/24/2020 11:27	0.04	0.0398	0	0
9/24/2020 11:28	0.05	0.0411	0	0
9/24/2020 11:29	0.033	0.0414	0	0
9/24/2020 11:30	0.029	0.0414	0	0
9/24/2020 11:31	0.03	0.041	0	0
9/24/2020 11:32	0.031	0.0357	0	0
9/24/2020 11:33	0.03	0.0339	0	0
9/24/2020 11:34	0.03	0.0327	0	0
9/24/2020 11:35	0.029	0.0327	0	0
9/24/2020 11:36	0.031	0.0328	0	0
9/24/2020 11:37	0.029	0.0328	0	0
9/24/2020 11:38	0.029	0.0328	0	0
9/24/2020 11:39	0.029	0.0328	0	0
9/24/2020 11:40	0.028	0.0323	0	0
9/24/2020 11:41	0.028	0.0317	0	0
9/24/2020 11:42	0.028	0.0309	0	0

Former Coyne Textile
CAMP Station - CHA #3
Remedial Design Construction

Timestamp	Mass Concentration Total (mg/m3)	Dustrak TWA (mg/m3)	PID (ppm)	PID TWA (ppm)
9/24/2020 11:43	0.043	0.0305	0	0
9/24/2020 11:44	0.039	0.0309	0	0
9/24/2020 11:45	0.029	0.0309	0	0
9/24/2020 11:46	0.028	0.0307	0	0
9/24/2020 11:47	0.028	0.0305	0	0
9/24/2020 11:48	0.094	0.0348	0	0
9/24/2020 11:49	1.085	0.1051	0	0
9/24/2020 11:50	0.05	0.1065	0	0
9/24/2020 11:51	0.3	0.1245	0	0
9/24/2020 11:52	0.241	0.1386	0	0
9/24/2020 11:53	0.071	0.1414	0	0
9/24/2020 11:54	0.029	0.1414	0	0
9/24/2020 11:55	0.033	0.1417	0	0
9/24/2020 11:56	0.032	0.142	0	0
9/24/2020 11:57	0.03	0.1421	0	0
9/24/2020 11:58	0.029	0.1412	0	0
9/24/2020 11:59	0.029	0.1405	0	0
9/24/2020 12:00	0.051	0.142	0	0
9/24/2020 12:01	0.037	0.1426	0	0
9/24/2020 12:02	0.034	0.143	0	0
9/24/2020 12:03	0.029	0.1387	0	0
9/24/2020 12:04	0.097	0.0728	0	0
9/24/2020 12:05	0.131	0.0782	0	0
9/24/2020 12:06	0.033	0.0604	0	0
9/24/2020 12:07	0.036	0.0467	0	0
9/24/2020 12:08	0.03	0.044	0	0
9/24/2020 12:09	0.026	0.0438	0	0
9/24/2020 12:10	0.027	0.0434	0	0
9/24/2020 12:11	0.028	0.0431	0	0
9/24/2020 12:12	0.033	0.0433	0	0
9/24/2020 12:13	0.028	0.0433	0	0
9/24/2020 12:14	0.027	0.0431	0	0
9/24/2020 12:15	0.028	0.0416	0	0
9/24/2020 12:16	0.035	0.0415	0	0
9/24/2020 12:17	0.027	0.041	0	0
9/24/2020 12:18	0.033	0.0413	0	0
9/24/2020 12:19	0.044	0.0377	0	0
9/24/2020 12:20	0.034	0.0313	0	0
9/24/2020 12:21	0.028	0.0309	0	0
9/24/2020 12:22	0.026	0.0303	0	0
9/24/2020 12:23	0.038	0.0308	0	0
9/24/2020 12:24	0.031	0.0311	0	0
9/24/2020 12:25	0.041	0.0321	0	0

Former Coyne Textile
CAMP Station - CHA #3
Remedial Design Construction

Timestamp	Mass Concentration Total (mg/m3)	Dustrak TWA (mg/m3)	PID (ppm)	PID TWA (ppm)
9/24/2020 12:26	0.029	0.0321	0	0
9/24/2020 12:27	0.025	0.0316	0	0
9/24/2020 12:28	0.025	0.0314	0	0
9/24/2020 12:29	0.025	0.0313	0	0
9/24/2020 12:30	0.033	0.0316	0	0
9/24/2020 12:31	0.029	0.0312	0	0
9/24/2020 12:32	0.027	0.0312	0	0
9/24/2020 12:33	0.031	0.0311	0	0
9/24/2020 12:34	0.028	0.03	0	0
9/24/2020 12:35	0.025	0.0294	0	0
9/24/2020 12:36	0.025	0.0292	0	0
9/24/2020 12:37	0.025	0.0291	0	0
9/24/2020 12:38	0.023	0.0281	0	0
9/24/2020 12:39	0.023	0.0276	0	0
9/24/2020 12:40	0.023	0.0264	0	0
9/24/2020 12:41	0.023	0.026	0	0
9/24/2020 12:42	0.03	0.0263	0	0
9/24/2020 12:43	0.029	0.0266	0	0
9/24/2020 12:44	0.026	0.0267	0	0
9/24/2020 12:45	0.025	0.0261	0	0
9/24/2020 12:46	0.025	0.0259	0	0
9/24/2020 12:47	0.025	0.0257	0	0
9/24/2020 12:48	0.024	0.0253	0	0
9/24/2020 12:49	0.024	0.025	0	0
9/24/2020 12:50	0.025	0.025	0	0
9/24/2020 12:51	0.026	0.0251	0	0
9/24/2020 12:52	0.102	0.0302	0	0
9/24/2020 12:53	0.406	0.0557	0	0
9/24/2020 12:54	0.076	0.0593	0	0
9/24/2020 12:55	0.025	0.0594	0	0
9/24/2020 12:56	0.025	0.0595	0	0
9/24/2020 12:57	0.026	0.0593	0	0
9/24/2020 12:58	0.025	0.059	0	0
9/24/2020 12:59	0.027	0.0591	0	0
9/24/2020 13:00	0.029	0.0593	0	0
9/24/2020 13:01	0.027	0.0595	0	0
9/24/2020 13:02	0.025	0.0595	0	0
9/24/2020 13:03	0.029	0.0598	0	0
9/24/2020 13:04	0.028	0.0601	0	0
9/24/2020 13:05	0.026	0.0601	0	0
9/24/2020 13:06	0.027	0.0602	0	0
9/24/2020 13:07	0.026	0.0551	0	0
9/24/2020 13:08	0.031	0.0301	0	0

Former Coyne Textile
CAMP Station - CHA #3
Remedial Design Construction

Timestamp	Mass Concentration Total (mg/m3)	Dustrak TWA (mg/m3)	PID (ppm)	PID TWA (ppm)
9/24/2020 13:09	0.03	0.0271	0	0
9/24/2020 13:10	0.025	0.0271	0	0
9/24/2020 13:11	0.025	0.0271	0	0
9/24/2020 13:12	0.026	0.0271	0	0
9/24/2020 13:13	0.025	0.0271	0	0
9/24/2020 13:14	0.027	0.0271	0	0
9/24/2020 13:15	0.025	0.0268	0	0
9/24/2020 13:16	0.025	0.0267	0	0
9/24/2020 13:17	0.024	0.0266	0	0
9/24/2020 13:18	0.025	0.0263	0	0
9/24/2020 13:19	0.024	0.0261	0	0
9/24/2020 13:20	0.024	0.0259	0	0
9/24/2020 13:21	0.024	0.0257	0	0
9/24/2020 13:22	0.024	0.0256	0	0
9/24/2020 13:23	0.026	0.0253	0	0
9/24/2020 13:24	0.027	0.0251	0	0
9/24/2020 13:25	0.025	0.0251	0	0
9/24/2020 13:26	0.025	0.0251	0	0
9/24/2020 13:27	0.024	0.0249	0	0
9/24/2020 13:28	0.024	0.0249	0	0
9/24/2020 13:29	0.023	0.0246	0	0
9/24/2020 13:30	0.025	0.0246	0	0
9/24/2020 13:31	0.024	0.0245	0	0
9/24/2020 13:32	0.023	0.0245	0	0
9/24/2020 13:33	0.023	0.0243	0	0
9/24/2020 13:34	0.024	0.0243	0	0
9/24/2020 13:35	0.024	0.0243	0	0
9/24/2020 13:36	0.026	0.0245	0	0
9/24/2020 13:37	0.024	0.0245	0	0
9/24/2020 13:38	0.024	0.0243	0	0
9/24/2020 13:39	0.023	0.0241	0	0
9/24/2020 13:40	0.023	0.0239	0	0
9/24/2020 13:41	0.023	0.0238	0	0
9/24/2020 13:42	0.024	0.0238	0	0
9/24/2020 13:43	0.024	0.0238	0	0
9/24/2020 13:44	0.024	0.0239	0	0
9/24/2020 13:45	0.027	0.024	0	0
9/24/2020 13:46	0.026	0.0241	0	0
9/24/2020 13:47	0.025	0.0243	0	0
9/24/2020 13:48	0.024	0.0243	0	0
9/24/2020 13:49	0.024	0.0243	0	0
9/24/2020 13:50	0.023	0.0243	0	0
9/24/2020 13:51	0.024	0.0241	0	0

Former Coyne Textile
CAMP Station - CHA #3
Remedial Design Construction

Timestamp	Mass Concentration Total (mg/m3)	Dustrak TWA (mg/m3)	PID (ppm)	PID TWA (ppm)
9/24/2020 13:52	0.024	0.0241	0	0
9/24/2020 13:53	0.025	0.0242	0	0
9/24/2020 13:54	0.026	0.0244	0	0
9/24/2020 13:55	0.024	0.0245	0	0
9/24/2020 13:56	0.024	0.0245	0	0
9/24/2020 13:57	0.024	0.0245	0	0
9/24/2020 13:58	0.025	0.0246	0	0
9/24/2020 13:59	0.024	0.0246	0	0
9/24/2020 14:00	0.023	0.0243	0	0
9/24/2020 14:01	0.024	0.0242	0	0
9/24/2020 14:02	0.024	0.0241	0	0
9/24/2020 14:03	0.024	0.0241	0	0
9/24/2020 14:04	0.024	0.0241	0	0
9/24/2020 14:05	0.024	0.0242	0	0
9/24/2020 14:06	0.024	0.0242	0	0
9/24/2020 14:07	0.024	0.0242	0	0
9/24/2020 14:08	0.024	0.0241	0	0
9/24/2020 14:09	0.024	0.024	0	0
9/24/2020 14:10	0.024	0.024	0	0
9/24/2020 14:11	0.023	0.0239	0	0
9/24/2020 14:12	0.023	0.0239	0	0
9/24/2020 14:13	0.024	0.0238	0	0
9/24/2020 14:14	0.03	0.0242	0	0
9/24/2020 14:15	0.023	0.0242	0	0
9/24/2020 14:16	0.025	0.0243	0	0
9/24/2020 14:17	0.025	0.0243	0	0
9/24/2020 14:18	0.038	0.0253	0	0
9/24/2020 14:19	0.023	0.0252	0	0
9/24/2020 14:20	0.023	0.0251	0	0
9/24/2020 14:21	0.026	0.0253	0	0
9/24/2020 14:22	0.025	0.0253	0	0
9/24/2020 14:23	0.023	0.0253	0	0
9/24/2020 14:24	0.024	0.0253	0	0
9/24/2020 14:25	0.023	0.0252	0	0
9/24/2020 14:26	0.032	0.0258	0	0
9/24/2020 14:27	0.191	0.037	0	0
9/24/2020 14:28	0.024	0.037	0	0
9/24/2020 14:29	0.024	0.0366	0	0
9/24/2020 14:30	0.024	0.0367	0	0
9/24/2020 14:31	0.04	0.0377	0	0
9/24/2020 14:32	0.032	0.0381	0	0
9/24/2020 14:33	0.024	0.0372	0	0
9/24/2020 14:34	0.029	0.0376	0	0

Former Coyne Textile
CAMP Station - CHA #3
Remedial Design Construction

Timestamp	Mass Concentration Total (mg/m3)	Dustrak TWA (mg/m3)	PID (ppm)	PID TWA (ppm)
9/24/2020 14:35	0.047	0.0392	0	0
9/24/2020 14:36	0.03	0.0395	0	0
9/24/2020 14:37	0.046	0.0409	0	0
9/24/2020 14:38	0.045	0.0423	0	0
9/24/2020 14:39	0.026	0.0425	0	0
9/24/2020 14:40	0.025	0.0426	0	0
9/24/2020 14:41	0.026	0.0422	0	0
9/24/2020 14:42	0.025	0.0311	0	0
9/24/2020 14:43	0.025	0.0312	0	0
9/24/2020 14:44	0.024	0.0312	0	0
9/24/2020 14:45	0.023	0.0311	0	0
9/24/2020 14:46	0.025	0.0301	0	0
9/24/2020 14:47	0.022	0.0295	0	0
9/24/2020 14:48	0.024	0.0295	0	0
9/24/2020 14:49	0.025	0.0292	0	0
9/24/2020 14:50	0.028	0.0279	0	0
9/24/2020 14:51	0.235	0.0416	0	0
9/24/2020 14:52	0.059	0.0425	0	0
9/24/2020 14:53	0.047	0.0426	0	0
9/24/2020 14:54	0.035	0.0432	0	0
9/24/2020 14:55	0.062	0.0457	0	0
9/24/2020 14:56	0.04	0.0466	0	0
9/24/2020 14:57	0.085	0.0506	0	0
9/24/2020 14:58	0.024	0.0505	0	0
9/24/2020 14:59	0.025	0.0506	0	0
9/24/2020 15:00	0.026	0.0508	0	0
9/24/2020 15:01	0.025	0.0508	0	0
9/24/2020 15:02	0.024	0.0509	0	0
9/24/2020 15:03	0.028	0.0512	0	0
9/24/2020 15:04	0.028	0.0514	0	0
9/24/2020 15:05	0.026	0.0513	0	0
9/24/2020 15:06	0.023	0.0371	0	0
9/24/2020 15:07	0.023	0.0347	0	0
9/24/2020 15:08	0.022	0.0331	0	0
9/24/2020 15:09	0.022	0.0322	0	0
9/24/2020 15:10	0.023	0.0296	0	0
9/24/2020 15:11	0.022	0.0284	0	0
9/24/2020 15:12	0.023	0.0243	0	0
9/24/2020 15:13	0.022	0.0241	0	0
9/24/2020 15:14	0.023	0.024	0	0
9/24/2020 15:15	0.031	0.0243	0	0
9/24/2020 15:16	0.024	0.0243	0	0
9/24/2020 15:17	0.024	0.0243	0	0

Former Coyne Textile
CAMP Station - CHA #3
Remedial Design Construction

Timestamp	Mass Concentration Total (mg/m3)	Dustrak TWA (mg/m3)	PID (ppm)	PID TWA (ppm)
9/24/2020 15:18	0.023	0.0239	0	0
9/24/2020 15:19	0.03	0.0241	0	0
9/24/2020 15:20	0.028	0.0242	0	0
9/24/2020 15:21	0.024	0.0243	0	0
9/24/2020 15:22	0.026	0.0245	0	0
9/24/2020 15:23	0.026	0.0247	0	0
9/24/2020 15:24	0.027	0.0251	0	0
9/24/2020 15:25	0.026	0.0253	0	0
9/24/2020 15:26	0.026	0.0255	0	0
9/24/2020 15:27	0.024	0.0256	0	0
9/24/2020 15:28	0.024	0.0257	0	0
9/24/2020 15:29	0.023	0.0257	0	0
9/24/2020 15:30	0.023	0.0252	0	0
9/24/2020 15:31	0.024	0.0252	0	0
9/24/2020 15:32	0.024	0.0252	0	0
9/24/2020 15:33	0.024	0.0253	0	0
9/24/2020 15:34	0.025	0.0249	0	0
9/24/2020 15:35	0.025	0.0247	0	0
9/24/2020 15:36	0.024	0.0247	0	0
9/24/2020 15:37	0.027	0.0248	0	0
9/24/2020 15:38	0.039	0.0257	0	0
9/24/2020 15:39	0.028	0.0257	0	0
9/24/2020 15:40	0.025	0.0257	0	0
9/24/2020 15:41	0.073	0.0288	0	0
9/24/2020 15:42	0.046	0.0303	0	0
9/24/2020 15:43	0.025	0.0303	0	0
9/24/2020 15:44	0.026	0.0305	0	0
9/24/2020 15:45	0.025	0.0307	0	0
9/24/2020 15:46	0.025	0.0307	0	0
9/24/2020 15:47	0.025	0.0308	0	0
9/24/2020 15:48	0.024	0.0308	0	0
9/24/2020 15:49	0.026	0.0309	0	0
9/24/2020 15:50	0.024	0.0308	0	0
9/24/2020 15:51	0.025	0.0309	0	0
9/24/2020 15:52	0.026	0.0308	0	0
9/24/2020 15:53	0.028	0.0301	0	0
9/24/2020 15:54	0.026	0.0299	0	0
9/25/2020 6:22	0.047	0.047	0	0
9/25/2020 6:23	0.042	0.0445	0	0
9/25/2020 6:24	0.042	0.0437	0	0
9/25/2020 6:25	0.042	0.0433	0	0
9/25/2020 6:26	0.041	0.0428	0	0
9/25/2020 6:27	0.067	0.0468	0	0

Former Coyne Textile
CAMP Station - CHA #3
Remedial Design Construction

Timestamp	Mass Concentration Total (mg/m3)	Dustrak TWA (mg/m3)	PID (ppm)	PID TWA (ppm)
9/25/2020 6:28	0.171	0.0646	0	0
9/25/2020 6:29	0.07	0.0653	0	0
9/25/2020 6:30	0.052	0.0638	0	0
9/25/2020 6:31	0.042	0.0616	0	0
9/25/2020 6:32	0.04	0.0596	0	0
9/25/2020 6:33	0.041	0.0581	0	0
9/25/2020 6:34	0.041	0.0568	0	0
9/25/2020 6:35	0.041	0.0556	0	0
9/25/2020 6:36	0.041	0.0547	0	0
9/25/2020 6:37	0.041	0.0543	0	0
9/25/2020 6:38	0.041	0.0542	0	0
9/25/2020 6:39	0.041	0.0541	0	0
9/25/2020 6:40	0.041	0.0541	0	0
9/25/2020 6:41	0.04	0.054	0	0
9/25/2020 6:42	0.042	0.0523	0	0
9/25/2020 6:43	0.042	0.0437	0	0
9/25/2020 6:44	0.051	0.0425	0	0
9/25/2020 6:45	0.041	0.0417	0	0
9/25/2020 6:46	0.044	0.0419	0	0
9/25/2020 6:47	0.044	0.0421	0	0
9/25/2020 6:48	0.043	0.0423	0	0
9/25/2020 6:49	0.048	0.0427	0	0
9/25/2020 6:50	0.055	0.0437	0	0
9/25/2020 6:51	0.139	0.0502	0	0
9/25/2020 6:52	0.087	0.0533	0	0
9/25/2020 6:53	0.069	0.0551	0	0
9/25/2020 6:54	0.047	0.0555	0	0
9/25/2020 6:55	0.044	0.0557	0	0
9/25/2020 6:56	0.045	0.0561	0	0
9/25/2020 6:57	0.046	0.0563	0	0
9/25/2020 6:58	0.049	0.0568	0	0
9/25/2020 6:59	0.147	0.0632	0	0
9/25/2020 7:00	0.069	0.0651	0	0
9/25/2020 7:01	0.059	0.0661	0	0
9/25/2020 7:02	0.048	0.0663	0	0
9/25/2020 7:03	0.05	0.0668	0	0
9/25/2020 7:04	0.097	0.0701	0	0
9/25/2020 7:05	0.068	0.0709	0	0
9/25/2020 7:06	0.113	0.0692	0	0
9/25/2020 7:07	0.125	0.0717	0	0
9/25/2020 7:08	0.059	0.0711	0	0
9/25/2020 7:09	0.043	0.0708	0	0
9/25/2020 7:10	0.047	0.071	0	0

Former Coyne Textile
CAMP Station - CHA #3
Remedial Design Construction

Timestamp	Mass Concentration Total (mg/m3)	Dustrak TWA (mg/m3)	PID (ppm)	PID TWA (ppm)
9/25/2020 7:11	0.046	0.0711	0	0
9/25/2020 7:12	0.045	0.071	0	0
9/25/2020 7:13	0.043	0.0706	0	0
9/25/2020 7:14	0.042	0.0636	0	0
9/25/2020 7:15	0.042	0.0618	0	0
9/25/2020 7:16	0.042	0.0607	0	0
9/25/2020 7:17	0.042	0.0603	0	0
9/25/2020 7:18	0.115	0.0646	0	0
9/25/2020 7:19	0.045	0.0611	0	0
9/25/2020 7:20	0.046	0.0597	0	0
9/25/2020 7:21	0.043	0.055	0	0
9/25/2020 7:22	0.042	0.0495	0	0
9/25/2020 7:23	0.042	0.0483	0	0
9/25/2020 7:24	0.043	0.0483	0	0
9/25/2020 7:25	0.042	0.048	0	0
9/25/2020 7:26	0.042	0.0477	0	0
9/25/2020 7:27	0.042	0.0475	0	0
9/25/2020 7:28	0.043	0.0475	0	0
9/25/2020 7:29	0.043	0.0476	0	0
9/25/2020 7:30	0.046	0.0479	0	0
9/25/2020 7:31	0.044	0.048	0	0
9/25/2020 7:32	0.044	0.0481	0	0
9/25/2020 7:33	0.045	0.0435	0	0
9/25/2020 7:34	0.044	0.0434	0	0
9/25/2020 7:35	0.045	0.0433	0	0
9/25/2020 7:36	0.047	0.0436	0	0
9/25/2020 7:37	0.064	0.0451	0	0
9/25/2020 7:38	0.053	0.0458	0	0
9/25/2020 7:39	0.05	0.0463	0	0
9/25/2020 7:40	0.05	0.0468	0	0
9/25/2020 7:41	0.044	0.0469	0	0
9/25/2020 7:42	0.044	0.0471	0	0
9/25/2020 7:43	0.043	0.0471	0	0
9/25/2020 7:44	0.043	0.0471	0	0
9/25/2020 7:45	0.042	0.0468	0	0
9/25/2020 7:46	0.042	0.0467	0	0
9/25/2020 7:47	0.042	0.0465	0	0
9/25/2020 7:48	0.042	0.0463	0	0
9/25/2020 7:49	0.042	0.0462	0	0
9/25/2020 7:50	0.042	0.046	0	0
9/25/2020 7:51	0.043	0.0457	0	0
9/25/2020 7:52	0.043	0.0443	0	0
9/25/2020 7:53	0.049	0.0441	0	0

Former Coyne Textile
CAMP Station - CHA #3
Remedial Design Construction

Timestamp	Mass Concentration Total (mg/m3)	Dustrak TWA (mg/m3)	PID (ppm)	PID TWA (ppm)
9/25/2020 7:54	0.046	0.0438	0	0
9/25/2020 7:55	0.047	0.0436	0	0
9/25/2020 7:56	0.046	0.0437	0	0
9/25/2020 7:57	0.048	0.044	0	0
9/25/2020 7:58	0.043	0.044	0	0
9/25/2020 7:59	0.042	0.0439	0	0
9/25/2020 8:00	0.045	0.0441	0	0
9/25/2020 8:01	0.045	0.0443	0	0
9/25/2020 8:02	0.048	0.0447	0	0
9/25/2020 8:03	0.049	0.0452	0	0
9/25/2020 8:04	0.045	0.0454	0	0
9/25/2020 8:05	0.044	0.0455	0	0
9/25/2020 8:06	0.042	0.0455	0	0
9/25/2020 8:07	0.042	0.0454	0	0
9/25/2020 8:08	0.044	0.0451	0	0
9/25/2020 8:09	0.042	0.0448	0	0
9/25/2020 8:10	0.042	0.0445	0	0
9/25/2020 8:11	0.043	0.0443	0	0
9/25/2020 8:12	0.042	0.0439	0	0
9/25/2020 8:13	0.041	0.0437	0	0
9/25/2020 8:14	0.04	0.0436	0	0
9/25/2020 8:15	0.04	0.0433	0	0
9/25/2020 8:16	0.04	0.0429	0	0
9/25/2020 8:17	0.041	0.0425	0	0
9/25/2020 8:18	0.043	0.0421	0	0
9/25/2020 8:19	0.042	0.0419	0	0
9/25/2020 8:20	0.041	0.0417	0	0
9/25/2020 8:21	0.041	0.0416	0	0
9/25/2020 8:22	0.042	0.0416	0	0
9/25/2020 8:23	0.043	0.0415	0	0
9/25/2020 8:24	0.043	0.0416	0	0
9/25/2020 8:25	0.042	0.0416	0	0
9/25/2020 8:26	0.04	0.0414	0	0
9/25/2020 8:27	0.04	0.0413	0	0
9/25/2020 8:28	0.041	0.0413	0	0
9/25/2020 8:29	0.041	0.0413	0	0
9/25/2020 8:30	0.042	0.0415	0	0
9/25/2020 8:31	0.041	0.0415	0	0
9/25/2020 8:32	0.042	0.0416	0	0
9/25/2020 8:33	0.04	0.0414	0	0
9/25/2020 8:34	0.039	0.0412	0	0
9/25/2020 8:35	0.039	0.0411	0	0
9/25/2020 8:36	0.039	0.0409	0	0

Former Coyne Textile
CAMP Station - CHA #3
Remedial Design Construction

Timestamp	Mass Concentration Total (mg/m3)	Dustrak TWA (mg/m3)	PID (ppm)	PID TWA (ppm)
9/25/2020 8:37	0.039	0.0407	0	0
9/25/2020 8:38	0.04	0.0405	0	0
9/25/2020 8:39	0.039	0.0403	0	0
9/25/2020 8:40	0.04	0.0401	0	0
9/25/2020 8:41	0.04	0.0401	0	0
9/25/2020 8:42	0.04	0.0401	0	0
9/25/2020 8:43	0.039	0.04	0	0
9/25/2020 8:44	0.038	0.0398	0	0
9/25/2020 8:45	0.039	0.0396	0	0
9/25/2020 8:46	0.037	0.0393	0	0
9/25/2020 8:47	0.037	0.039	0	0
9/25/2020 8:48	0.039	0.0389	0	0
9/25/2020 8:49	0.041	0.0391	0	0
9/25/2020 8:50	0.041	0.0392	0	0
9/25/2020 8:51	0.041	0.0393	0	0
9/25/2020 8:52	0.039	0.0393	0	0
9/25/2020 8:53	0.04	0.0393	0	0
9/25/2020 8:54	0.039	0.0393	0	0
9/25/2020 8:55	0.038	0.0392	0	0
9/25/2020 8:56	0.037	0.039	0	0
9/25/2020 8:57	0.037	0.0388	0	0
9/25/2020 8:58	0.036	0.0386	0	0
9/25/2020 8:59	0.038	0.0386	0	0
9/25/2020 9:00	0.041	0.0387	0	0
9/25/2020 9:01	0.037	0.0387	0	0
9/25/2020 9:02	0.035	0.0386	0	0
9/25/2020 9:03	0.037	0.0385	0	0
9/25/2020 9:04	0.037	0.0382	0	0
9/25/2020 9:05	0.037	0.0379	0	0
9/25/2020 9:06	0.037	0.0377	0	0
9/25/2020 9:07	0.037	0.0375	0	0
9/25/2020 9:08	0.037	0.0373	0	0
9/25/2020 9:09	0.035	0.0371	0	0
9/25/2020 9:10	0.042	0.0373	0	0
9/25/2020 9:11	0.035	0.0372	0	0
9/25/2020 9:12	0.034	0.037	0	0
9/25/2020 9:13	0.033	0.0368	0	0
9/25/2020 9:14	0.033	0.0365	0	0
9/25/2020 9:15	0.033	0.0359	0	0
9/25/2020 9:16	0.034	0.0357	0	0
9/25/2020 9:17	0.035	0.0357	0	0
9/25/2020 9:18	0.036	0.0357	0	0
9/25/2020 9:19	0.033	0.0354	0	0

Former Coyne Textile
CAMP Station - CHA #3
Remedial Design Construction

Timestamp	Mass Concentration Total (mg/m3)	Dustrak TWA (mg/m3)	PID (ppm)	PID TWA (ppm)
9/25/2020 9:20	0.034	0.0352	0	0
9/25/2020 9:21	0.033	0.0349	0	0
9/25/2020 9:22	0.034	0.0347	0	0
9/25/2020 9:23	0.035	0.0346	0	0
9/25/2020 9:24	0.037	0.0347	0	0
9/25/2020 9:25	0.035	0.0343	0	0
9/25/2020 9:26	0.035	0.0343	0	0
9/25/2020 9:27	0.041	0.0347	0	0
9/25/2020 9:28	0.041	0.0353	0	0
9/25/2020 9:29	0.032	0.0352	0	0
9/25/2020 9:30	0.033	0.0352	0	0
9/25/2020 9:31	0.033	0.0351	0	0
9/25/2020 9:32	0.036	0.0352	0	0
9/25/2020 9:33	0.032	0.0349	0	0
9/25/2020 9:34	0.031	0.0348	0	0
9/25/2020 9:35	0.032	0.0347	0	0
9/25/2020 9:36	0.032	0.0346	0	0
9/25/2020 9:37	0.032	0.0345	0	0
9/25/2020 9:38	0.042	0.0349	0	0
9/25/2020 9:39	0.048	0.0357	0	0
9/25/2020 9:40	0.04	0.036	0	0
9/25/2020 9:41	0.032	0.0358	0	0
9/25/2020 9:42	0.032	0.0352	0	0
9/25/2020 9:43	0.033	0.0347	0	0
9/25/2020 9:44	0.032	0.0347	0	0
9/25/2020 9:45	0.031	0.0345	0	0
9/25/2020 9:46	0.032	0.0345	0	0
9/25/2020 9:47	0.033	0.0343	0	0
9/25/2020 9:48	0.032	0.0343	0	0
9/25/2020 9:49	0.031	0.0343	0	0
9/25/2020 9:50	0.03	0.0341	0	0
9/25/2020 9:51	0.032	0.0341	0	0
9/25/2020 9:52	0.033	0.0342	0	0
9/25/2020 9:53	0.032	0.0335	0	0
9/25/2020 9:54	0.742	0.0798	0	0
9/25/2020 9:55	0.05	0.0805	0	0
9/25/2020 9:56	0.037	0.0808	0	0
9/25/2020 9:57	0.03	0.0807	0	0
9/25/2020 9:58	0.044	0.0814	0	0
9/25/2020 9:59	0.037	0.0817	0	0
9/25/2020 10:00	0.034	0.0819	0	0
9/25/2020 10:01	0.046	0.0829	0	0
9/25/2020 10:02	0.069	0.0853	0	0

Former Coyne Textile
CAMP Station - CHA #3
Remedial Design Construction

Timestamp	Mass Concentration Total (mg/m3)	Dustrak TWA (mg/m3)	PID (ppm)	PID TWA (ppm)
9/25/2020 10:03	0.069	0.0877	0	0
9/25/2020 10:04	0.395	0.112	0	0
9/25/2020 10:05	0.093	0.1162	0	0
9/25/2020 10:06	0.053	0.1176	0	0
9/25/2020 10:07	0.045	0.1184	0	0
9/25/2020 10:08	0.03	0.1183	0	0
9/25/2020 10:09	0.033	0.071	0	0
9/25/2020 10:10	0.184	0.0799	0	0
9/25/2020 10:11	0.103	0.0843	0	0
9/25/2020 10:12	0.037	0.0848	0	0
9/25/2020 10:13	0.032	0.084	0	0
9/25/2020 10:14	0.033	0.0837	0	0
9/25/2020 10:15	0.028	0.0833	0	0
9/25/2020 10:16	0.027	0.0821	0	0
9/25/2020 10:17	0.026	0.0792	0	0
9/25/2020 10:18	0.044	0.0775	0	0
9/25/2020 10:19	0.067	0.0557	0	0
9/25/2020 10:20	0.026	0.0512	0	0
9/25/2020 10:21	0.026	0.0494	0	0
9/25/2020 10:22	0.026	0.0481	0	0
9/25/2020 10:23	0.025	0.0478	0	0
9/25/2020 10:24	0.024	0.0472	0	0
9/25/2020 10:25	0.025	0.0366	0	0
9/25/2020 10:26	0.026	0.0315	0	0
9/25/2020 10:27	0.025	0.0307	0	0
9/25/2020 10:28	0.025	0.0302	0	0
9/25/2020 10:29	0.025	0.0297	0	0
9/25/2020 10:30	0.024	0.0294	0	0
9/25/2020 10:31	0.041	0.0303	0	0
9/25/2020 10:32	0.025	0.0303	0	0
9/25/2020 10:33	0.022	0.0288	0	0
9/25/2020 10:34	0.022	0.0258	0	0
9/25/2020 10:35	0.026	0.0258	0	0
9/25/2020 10:36	0.029	0.026	0	0
9/25/2020 10:37	0.024	0.0259	0	0
9/25/2020 10:38	0.023	0.0257	0	0
9/25/2020 10:39	0.023	0.0257	0	0
9/25/2020 10:40	0.022	0.0255	0	0
9/25/2020 10:41	0.023	0.0253	0	0
9/25/2020 10:42	0.023	0.0251	0	0
9/25/2020 10:43	0.026	0.0252	0	0
9/25/2020 10:44	0.024	0.0251	0	0
9/25/2020 10:45	0.023	0.0251	0	0

Former Coyne Textile
CAMP Station - CHA #3
Remedial Design Construction

Timestamp	Mass Concentration Total (mg/m3)	Dustrak TWA (mg/m3)	PID (ppm)	PID TWA (ppm)
9/25/2020 10:46	0.023	0.0239	0	0
9/25/2020 10:47	0.02	0.0235	0	0
9/25/2020 10:48	0.021	0.0235	0	0
9/25/2020 10:49	0.02	0.0233	0	0
9/25/2020 10:50	0.019	0.0229	0	0
9/25/2020 10:51	0.019	0.0222	0	0
9/25/2020 10:52	0.019	0.0219	0	0
9/25/2020 10:53	0.022	0.0218	0	0
9/25/2020 10:54	0.019	0.0215	0	0
9/25/2020 10:55	0.02	0.0214	0	0
9/25/2020 10:56	0.019	0.0211	0	0
9/25/2020 10:57	0.02	0.0209	0	0
9/25/2020 10:58	0.02	0.0205	0	0
9/25/2020 10:59	0.019	0.0202	0	0
9/25/2020 11:00	0.02	0.02	0	0
9/25/2020 11:01	0.019	0.0197	0	0
9/25/2020 11:02	0.019	0.0197	0	0
9/25/2020 11:03	0.081	0.0237	0	0
9/25/2020 11:04	0.031	0.0244	0	0
9/25/2020 11:05	0.019	0.0244	0	0
9/25/2020 11:06	0.018	0.0243	0	0
9/25/2020 11:07	0.024	0.0247	0	0
9/25/2020 11:08	0.02	0.0245	0	0
9/25/2020 11:09	0.019	0.0245	0	0
9/25/2020 11:10	0.019	0.0245	0	0
9/25/2020 11:11	0.07	0.0279	0	0
9/25/2020 11:12	0.023	0.0281	0	0
9/25/2020 11:13	0.022	0.0282	0	0
9/25/2020 11:14	0.022	0.0284	0	0
9/25/2020 11:15	0.022	0.0285	0	0
9/25/2020 11:16	0.022	0.0287	0	0
9/25/2020 11:17	0.021	0.0289	0	0
9/25/2020 11:18	0.021	0.0249	0	0
9/25/2020 11:19	0.022	0.0243	0	0
9/25/2020 11:20	0.022	0.0245	0	0
9/25/2020 11:21	0.059	0.0272	0	0
9/25/2020 11:22	0.023	0.0271	0	0
9/25/2020 11:23	0.023	0.0273	0	0
9/25/2020 11:24	0.022	0.0275	0	0
9/25/2020 11:25	0.024	0.0279	0	0
9/25/2020 11:26	0.025	0.0249	0	0
9/25/2020 11:27	0.022	0.0248	0	0
9/25/2020 11:28	0.022	0.0248	0	0

Former Coyne Textile
CAMP Station - CHA #3
Remedial Design Construction

Timestamp	Mass Concentration Total (mg/m3)	Dustrak TWA (mg/m3)	PID (ppm)	PID TWA (ppm)
9/25/2020 11:29	0.023	0.0249	0	0
9/25/2020 11:30	0.023	0.0249	0	0
9/25/2020 11:31	0.024	0.0251	0	0
9/25/2020 11:32	0.074	0.0286	0	0
9/25/2020 11:33	0.035	0.0295	0	0
9/25/2020 11:34	0.03	0.0301	0	0
9/25/2020 11:35	0.022	0.0301	0	0
9/25/2020 11:36	0.022	0.0276	0	0
9/25/2020 11:37	0.021	0.0275	0	0
9/25/2020 11:38	0.021	0.0273	0	0
9/25/2020 11:39	0.075	0.0309	0	0
9/25/2020 11:40	0.065	0.0336	0	0
9/25/2020 11:41	0.056	0.0357	0	0
9/25/2020 11:42	0.025	0.0359	0	0
9/25/2020 11:43	0.028	0.0363	0	0
9/25/2020 11:44	0.027	0.0365	0	0
9/25/2020 11:45	0.021	0.0364	0	0
9/25/2020 11:46	0.025	0.0365	0	0
9/25/2020 11:47	0.024	0.0331	0	0
9/25/2020 11:48	0.019	0.0321	0	0
9/25/2020 11:49	0.02	0.0314	0	0
9/25/2020 11:50	0.024	0.0315	0	0
9/25/2020 11:51	0.162	0.0409	0	0
9/25/2020 11:52	0.061	0.0435	0	0
9/25/2020 11:53	0.021	0.0435	0	0
9/25/2020 11:54	0.02	0.0399	0	0
9/25/2020 11:55	0.028	0.0374	0	0
9/25/2020 11:56	0.043	0.0365	0	0
9/25/2020 11:57	0.037	0.0373	0	0
9/25/2020 11:58	0.033	0.0377	0	0
9/25/2020 11:59	0.105	0.0429	0	0
9/25/2020 12:00	0.039	0.0441	0	0
9/25/2020 12:01	0.026	0.0441	0	0
9/25/2020 12:02	0.024	0.0441	0	0
9/25/2020 12:03	0.023	0.0444	0	0
9/25/2020 12:04	0.04	0.0457	0	0
9/25/2020 12:05	0.027	0.0459	0	0
9/25/2020 12:06	0.02	0.0365	0	0
9/25/2020 12:07	0.019	0.0337	0	0
9/25/2020 12:08	0.019	0.0335	0	0
9/25/2020 12:09	0.02	0.0335	0	0
9/25/2020 12:10	0.016	0.0327	0	0
9/25/2020 12:11	0.016	0.0309	0	0

Former Coyne Textile
CAMP Station - CHA #3
Remedial Design Construction

Timestamp	Mass Concentration Total (mg/m3)	Dustrak TWA (mg/m3)	PID (ppm)	PID TWA (ppm)
9/25/2020 12:12	0.016	0.0295	0	0
9/25/2020 12:13	0.018	0.0285	0	0
9/25/2020 12:14	0.019	0.0228	0	0
9/25/2020 12:15	0.018	0.0214	0	0
9/25/2020 12:16	0.015	0.0207	0	0
9/25/2020 12:17	0.017	0.0202	0	0
9/25/2020 12:18	0.016	0.0197	0	0
9/25/2020 12:19	0.015	0.0181	0	0
9/25/2020 12:20	0.016	0.0173	0	0
9/25/2020 12:21	0.014	0.0169	0	0
9/25/2020 12:22	0.014	0.0166	0	0
9/25/2020 12:23	0.015	0.0163	0	0
9/25/2020 12:24	0.014	0.0159	0	0
9/25/2020 12:25	0.015	0.0159	0	0
9/25/2020 12:26	0.014	0.0157	0	0
9/25/2020 12:27	0.015	0.0157	0	0
9/25/2020 12:28	0.015	0.0155	0	0
9/25/2020 12:29	0.015	0.0152	0	0
9/25/2020 12:30	0.015	0.015	0	0
9/25/2020 12:31	0.015	0.015	0	0
9/25/2020 12:32	0.014	0.0148	0	0
9/25/2020 12:33	0.015	0.0147	0	0
9/25/2020 12:34	0.014	0.0147	0	0
9/25/2020 12:35	0.014	0.0145	0	0
9/25/2020 12:36	0.017	0.0147	0	0
9/25/2020 12:37	0.016	0.0149	0	0
9/25/2020 12:38	0.015	0.0149	0	0
9/25/2020 12:39	0.015	0.0149	0	0
9/25/2020 12:40	0.015	0.0149	0	0
9/25/2020 12:41	0.015	0.015	0	0
9/25/2020 12:42	0.014	0.0149	0	0
9/25/2020 12:43	0.014	0.0149	0	0
9/25/2020 12:44	0.308	0.0344	0	0
9/25/2020 12:45	0.036	0.0358	0	0
9/25/2020 12:46	0.015	0.0358	0	0
9/25/2020 12:47	0.015	0.0359	0	0
9/25/2020 12:48	0.033	0.0371	0	0
9/25/2020 12:49	0.014	0.0371	0	0
9/25/2020 12:50	0.014	0.0371	0	0
9/25/2020 12:51	0.014	0.0369	0	0
9/25/2020 12:52	0.015	0.0368	0	0
9/25/2020 12:53	0.021	0.0372	0	0
9/25/2020 12:54	0.015	0.0372	0	0

Former Coyne Textile
CAMP Station - CHA #3
Remedial Design Construction

Timestamp	Mass Concentration Total (mg/m3)	Dustrak TWA (mg/m3)	PID (ppm)	PID TWA (ppm)
9/25/2020 12:55	0.014	0.0371	0	0
9/25/2020 12:56	0.014	0.0371	0	0
9/25/2020 12:57	0.016	0.0372	0	0
9/25/2020 12:58	0.015	0.0373	0	0
9/25/2020 12:59	0.022	0.0182	0	0
9/25/2020 13:00	0.047	0.0189	0	0
9/25/2020 13:01	0.032	0.0201	0	0
9/25/2020 13:02	0.051	0.0225	0	0
9/25/2020 13:03	0.023	0.0218	0	0
9/25/2020 13:04	0.071	0.0256	0	0
9/25/2020 13:05	0.063	0.0289	0	0
9/25/2020 13:06	0.076	0.033	0	0
9/25/2020 13:07	0.037	0.0345	0	0
9/25/2020 13:08	0.032	0.0352	0	0
9/25/2020 13:09	0.028	0.0361	0	0
9/25/2020 13:10	0.6	0.0751	0	0
9/25/2020 13:11	0.039	0.0768	0	0
9/25/2020 13:12	0.021	0.0771	0	0
9/25/2020 13:13	0.018	0.0773	0	0
9/25/2020 13:14	0.017	0.077	0	0
9/25/2020 13:15	0.037	0.0763	0	0
9/25/2020 13:16	0.064	0.0785	0	0
9/25/2020 13:17	0.03	0.0771	0	0
9/25/2020 13:18	0.016	0.0766	0	0
9/25/2020 13:19	0.016	0.0729	0	0
9/25/2020 13:20	0.015	0.0697	0	0
9/25/2020 13:21	0.015	0.0657	0	0
9/25/2020 13:22	0.016	0.0643	0	0
9/25/2020 13:23	0.057	0.0659	0	0
9/25/2020 13:24	0.077	0.0692	0	0
9/25/2020 13:25	0.024	0.0308	0	0
9/25/2020 13:26	0.031	0.0303	0	0
9/25/2020 13:27	0.074	0.0338	0	0
9/25/2020 13:28	0.554	0.0695	0	0
9/25/2020 13:29	0.081	0.0738	0	0
9/25/2020 13:30	0.019	0.0726	0	0
9/25/2020 13:31	0.018	0.0695	0	0
9/25/2020 13:32	0.021	0.0689	0	0
9/25/2020 13:33	0.017	0.069	0	0
9/25/2020 13:34	0.015	0.0689	0	0
9/25/2020 13:35	0.017	0.0691	0	0
9/25/2020 13:36	0.017	0.0692	0	0
9/25/2020 13:37	0.015	0.0691	0	0

Former Coyne Textile
CAMP Station - CHA #3
Remedial Design Construction

Timestamp	Mass Concentration Total (mg/m3)	Dustrak TWA (mg/m3)	PID (ppm)	PID TWA (ppm)
9/25/2020 13:38	0.016	0.0664	0	0
9/25/2020 13:39	0.014	0.0622	0	0
9/25/2020 13:40	0.014	0.0615	0	0
9/25/2020 13:41	0.015	0.0605	0	0
9/25/2020 13:42	0.017	0.0567	0	0
9/28/2020 6:54	0.013	0.013	0	0
9/28/2020 6:55	0.016	0.0145	0	0
9/28/2020 6:56	0.012	0.0137	0	0
9/28/2020 6:57	0.011	0.013	0	0
9/28/2020 6:58	0.027	0.0158	0	0
9/28/2020 6:59	0.121	0.0333	0	0
9/28/2020 7:00	0.132	0.0474	0	0
9/28/2020 7:01	0.033	0.0456	0	0
9/28/2020 7:02	0.015	0.0422	0	0
9/28/2020 7:03	0.011	0.0391	0	0
9/28/2020 7:04	0.011	0.0365	0	0
9/28/2020 7:05	0.012	0.0345	0	0
9/28/2020 7:06	0.309	0.0556	0	0
9/28/2020 7:07	0.208	0.0665	0	0
9/28/2020 7:08	0.017	0.0632	0	0
9/28/2020 7:09	0.013	0.0632	0	0
9/28/2020 7:10	0.014	0.0631	0	0
9/28/2020 7:11	0.017	0.0634	0	0
9/28/2020 7:12	0.015	0.0637	0	0
9/28/2020 7:13	0.017	0.063	0	0
9/28/2020 7:14	0.017	0.0561	0	0
9/28/2020 7:15	0.017	0.0484	0	0
9/28/2020 7:16	0.016	0.0473	0	0
9/28/2020 7:17	0.014	0.0472	0	0
9/28/2020 7:18	0.016	0.0475	0	0
9/28/2020 7:19	0.017	0.0479	0	0
9/28/2020 7:20	0.018	0.0483	0	0
9/28/2020 7:21	0.018	0.0289	0	0
9/28/2020 7:22	0.016	0.0161	0	0
9/28/2020 7:23	0.014	0.0159	0	0
9/28/2020 7:24	0.013	0.0159	0	0
9/28/2020 7:25	0.015	0.016	0	0
9/28/2020 7:26	0.012	0.0157	0	0
9/28/2020 7:27	0.013	0.0155	0	0
9/28/2020 7:28	0.024	0.016	0	0
9/28/2020 7:29	0.017	0.016	0	0
9/28/2020 7:30	0.014	0.0158	0	0
9/28/2020 7:31	0.019	0.016	0	0

Former Coyne Textile
CAMP Station - CHA #3
Remedial Design Construction

Timestamp	Mass Concentration Total (mg/m3)	Dustrak TWA (mg/m3)	PID (ppm)	PID TWA (ppm)
9/28/2020 7:32	0.019	0.0163	0	0
9/28/2020 7:33	0.015	0.0163	0	0
9/28/2020 7:34	0.023	0.0167	0	0
9/28/2020 7:35	0.019	0.0167	0	0
9/28/2020 7:36	0.016	0.0166	0	0
9/28/2020 7:37	0.019	0.0168	0	0
9/28/2020 7:38	0.018	0.0171	0	0
9/28/2020 7:39	0.016	0.0173	0	0
9/28/2020 7:40	0.017	0.0174	0	0
9/28/2020 7:41	0.019	0.0179	0	0
9/28/2020 7:42	0.017	0.0181	0	0
9/28/2020 7:43	0.017	0.0177	0	0
9/28/2020 7:44	0.018	0.0177	0	0
9/28/2020 7:45	0.022	0.0183	0	0
9/28/2020 7:46	0.276	0.0354	0	0
9/28/2020 7:47	0.074	0.0391	0	0
9/28/2020 7:48	0.057	0.0419	0	0
9/28/2020 7:49	0.05	0.0437	0	0
9/28/2020 7:50	0.046	0.0455	0	0
9/28/2020 7:51	0.053	0.0479	0	0
9/28/2020 7:52	0.056	0.0504	0	0
9/28/2020 7:53	0.041	0.0519	0	0
9/28/2020 7:54	0.04	0.0535	0	0
9/28/2020 7:55	0.043	0.0553	0	0
9/28/2020 7:56	0.041	0.0567	0	0
9/28/2020 7:57	0.04	0.0583	0	0
9/28/2020 7:58	0.038	0.0597	0	0
9/28/2020 7:59	0.042	0.0613	0	0
9/28/2020 8:00	0.037	0.0623	0	0
9/28/2020 8:01	0.031	0.0459	0	0
9/28/2020 8:02	0.027	0.0428	0	0
9/28/2020 8:03	0.022	0.0405	0	0
9/28/2020 8:04	0.044	0.0401	0	0
9/28/2020 8:05	0.066	0.0414	0	0
9/28/2020 8:06	0.052	0.0413	0	0
9/28/2020 8:07	0.04	0.0403	0	0
9/28/2020 8:08	0.025	0.0392	0	0
9/28/2020 8:09	0.018	0.0377	0	0
9/28/2020 8:10	0.021	0.0363	0	0
9/28/2020 8:11	0.023	0.0351	0	0
9/28/2020 8:12	0.025	0.0341	0	0
9/28/2020 8:13	0.037	0.034	0	0
9/28/2020 8:14	0.019	0.0325	0	0

Former Coyne Textile
CAMP Station - CHA #3
Remedial Design Construction

Timestamp	Mass Concentration Total (mg/m3)	Dustrak TWA (mg/m3)	PID (ppm)	PID TWA (ppm)
9/28/2020 8:15	0.022	0.0315	0	0
9/28/2020 8:16	0.026	0.0311	0	0
9/28/2020 8:17	0.041	0.0321	0	0
9/28/2020 8:18	0.026	0.0323	0	0
9/28/2020 8:19	0.073	0.0343	0	0
9/28/2020 8:20	0.028	0.0317	0	0
9/28/2020 8:21	0.05	0.0316	0	0
9/28/2020 8:22	0.035	0.0313	0	0
9/28/2020 8:23	0.032	0.0317	0	0
9/28/2020 8:24	0.03	0.0325	0	0
9/28/2020 8:25	0.049	0.0344	0	0
9/28/2020 8:26	0.039	0.0355	0	0
9/28/2020 8:27	0.025	0.0355	0	0
9/28/2020 8:28	0.024	0.0346	0	0
9/28/2020 8:29	0.022	0.0348	0	0
9/28/2020 8:30	0.014	0.0343	0	0
9/28/2020 8:31	0.013	0.0334	0	0
9/28/2020 8:32	0.013	0.0315	0	0
9/28/2020 8:33	0.014	0.0307	0	0
9/28/2020 8:34	0.025	0.0275	0	0
9/28/2020 8:35	0.04	0.0283	0	0
9/28/2020 8:36	0.027	0.0268	0	0
9/28/2020 8:37	0.032	0.0266	0	0
9/28/2020 8:38	0.038	0.027	0	0
9/28/2020 8:39	0.021	0.0264	0	0
9/28/2020 8:40	0.021	0.0245	0	0
9/28/2020 8:41	0.014	0.0229	0	0
9/28/2020 8:42	0.011	0.0219	0	0
9/28/2020 8:43	0.042	0.0231	0	0
9/28/2020 8:44	0.095	0.028	0	0
9/28/2020 8:45	0.079	0.0323	0	0
9/28/2020 8:46	0.015	0.0325	0	0
9/28/2020 8:47	0.012	0.0324	0	0
9/28/2020 8:48	0.011	0.0322	0	0
9/28/2020 8:49	0.012	0.0313	0	0
9/28/2020 8:50	0.014	0.0296	0	0
9/28/2020 8:51	0.02	0.0291	0	0
9/28/2020 8:52	0.013	0.0279	0	0
9/28/2020 8:53	0.011	0.0261	0	0
9/28/2020 8:54	0.018	0.0259	0	0
9/28/2020 8:55	0.297	0.0443	0	0
9/28/2020 8:56	0.053	0.0469	0	0
9/28/2020 8:57	0.012	0.0469	0	0

Former Coyne Textile
CAMP Station - CHA #3
Remedial Design Construction

Timestamp	Mass Concentration Total (mg/m3)	Dustrak TWA (mg/m3)	PID (ppm)	PID TWA (ppm)
9/28/2020 8:58	0.012	0.0449	0	0
9/28/2020 8:59	0.011	0.0393	0	0
9/28/2020 9:00	0.015	0.0351	0	0
9/28/2020 9:01	0.014	0.035	0	0
9/28/2020 9:02	0.049	0.0375	0	0
9/28/2020 9:03	0.191	0.0495	0	0
9/28/2020 9:04	0.011	0.0494	0	0
9/28/2020 9:05	0.233	0.064	0	0
9/28/2020 9:06	0.034	0.0649	0	0
9/28/2020 9:07	0.042	0.0669	0	0
9/28/2020 9:08	0.012	0.0669	0	0
9/28/2020 9:09	0.016	0.0668	0	0
9/28/2020 9:10	0.012	0.0478	0	0
9/28/2020 9:11	0.01	0.0449	0	0
9/28/2020 9:12	0.012	0.0449	0	0
9/28/2020 9:13	0.012	0.0449	0	0
9/28/2020 9:14	0.012	0.045	0	0
9/28/2020 9:15	0.01	0.0447	0	0
9/28/2020 9:16	0.013	0.0446	0	0
9/28/2020 9:17	0.013	0.0422	0	0
9/28/2020 9:18	0.013	0.0303	0	0
9/28/2020 9:19	0.013	0.0305	0	0
9/28/2020 9:20	0.01	0.0156	0	0
9/28/2020 9:21	0.031	0.0154	0	0
9/28/2020 9:22	0.013	0.0135	0	0
9/28/2020 9:23	0.013	0.0135	0	0
9/28/2020 9:24	0.014	0.0134	0	0
9/28/2020 9:25	0.022	0.0141	0	0
9/28/2020 9:26	0.013	0.0143	0	0
9/28/2020 9:27	0.297	0.0333	0	0
9/28/2020 9:28	0.062	0.0366	0	0
9/28/2020 9:29	0.01	0.0365	0	0
9/28/2020 9:30	0.01	0.0365	0	0
9/28/2020 9:31	0.01	0.0363	0	0
9/28/2020 9:32	0.011	0.0361	0	0
9/28/2020 9:33	0.016	0.0363	0	0
9/28/2020 9:34	0.012	0.0363	0	0
9/28/2020 9:35	0.01	0.0363	0	0
9/28/2020 9:36	0.015	0.0352	0	0
9/28/2020 9:37	0.01	0.035	0	0
9/28/2020 9:38	0.011	0.0349	0	0
9/28/2020 9:39	0.009	0.0345	0	0
9/28/2020 9:40	0.008	0.0336	0	0

Former Coyne Textile
CAMP Station - CHA #3
Remedial Design Construction

Timestamp	Mass Concentration Total (mg/m3)	Dustrak TWA (mg/m3)	PID (ppm)	PID TWA (ppm)
9/28/2020 9:41	0.009	0.0333	0	0
9/28/2020 9:42	0.012	0.0143	0	0
9/28/2020 9:43	0.013	0.0111	0	0
9/28/2020 9:44	0.014	0.0113	0	0
9/28/2020 9:45	0.011	0.0114	0	0
9/28/2020 9:46	0.014	0.0117	0	0
9/28/2020 9:47	0.011	0.0117	0	0
9/28/2020 9:48	0.01	0.0113	0	0
9/28/2020 9:49	0.043	0.0133	0	0
9/28/2020 9:50	0.027	0.0145	0	0
9/28/2020 9:51	0.021	0.0149	0	0
9/28/2020 9:52	0.02	0.0155	0	0
9/28/2020 9:53	0.035	0.0171	0	0
9/28/2020 9:54	0.017	0.0177	0	0
9/28/2020 9:55	0.011	0.0179	0	0
9/28/2020 9:56	0.011	0.018	0	0
9/28/2020 9:57	0.009	0.0178	0	0
9/28/2020 9:58	0.008	0.0175	0	0
9/28/2020 9:59	0.012	0.0173	0	0
9/28/2020 10:00	0.028	0.0185	0	0
9/28/2020 10:01	0.011	0.0183	0	0
9/28/2020 10:02	0.014	0.0185	0	0
9/28/2020 10:03	0.009	0.0184	0	0
9/28/2020 10:04	0.047	0.0187	0	0
9/28/2020 10:05	0.019	0.0181	0	0
9/28/2020 10:06	0.299	0.0367	0	0
9/28/2020 10:07	0.078	0.0405	0	0
9/28/2020 10:08	0.028	0.0401	0	0
9/28/2020 10:09	0.094	0.0452	0	0
9/28/2020 10:10	0.049	0.0477	0	0
9/28/2020 10:11	0.014	0.0479	0	0
9/28/2020 10:12	0.012	0.0481	0	0
9/28/2020 10:13	0.012	0.0484	0	0
9/28/2020 10:14	0.021	0.049	0	0
9/28/2020 10:15	0.012	0.0479	0	0
9/28/2020 10:16	0.007	0.0477	0	0
9/28/2020 10:17	0.008	0.0473	0	0
9/28/2020 10:18	0.008	0.0472	0	0
9/28/2020 10:19	0.156	0.0545	0	0
9/28/2020 10:20	0.008	0.0537	0	0
9/28/2020 10:21	0.009	0.0344	0	0
9/28/2020 10:22	0.008	0.0297	0	0
9/28/2020 10:23	0.008	0.0284	0	0

Former Coyne Textile
CAMP Station - CHA #3
Remedial Design Construction

Timestamp	Mass Concentration Total (mg/m3)	Dustrak TWA (mg/m3)	PID (ppm)	PID TWA (ppm)
9/28/2020 10:24	0.009	0.0227	0	0
9/28/2020 10:25	0.008	0.02	0	0
9/28/2020 10:26	0.011	0.0198	0	0
9/28/2020 10:27	0.012	0.0198	0	0
9/28/2020 10:28	0.009	0.0196	0	0
9/28/2020 10:29	0.012	0.019	0	0
9/28/2020 10:30	0.012	0.019	0	0
9/28/2020 10:31	0.012	0.0193	0	0
9/28/2020 10:32	0.011	0.0195	0	0
9/28/2020 10:33	0.013	0.0199	0	0
9/28/2020 10:34	0.012	0.0103	0	0
9/28/2020 10:35	0.009	0.0103	0	0
9/28/2020 10:36	0.044	0.0127	0	0
9/28/2020 10:37	0.072	0.0169	0	0
9/28/2020 10:38	0.048	0.0196	0	0
9/28/2020 10:39	0.047	0.0221	0	0
9/28/2020 10:40	0.018	0.0228	0	0
9/28/2020 10:41	0.728	0.0706	0	0
9/28/2020 10:42	0.221	0.0845	0	0
9/28/2020 10:43	0.028	0.0858	0	0
9/28/2020 10:44	0.219	0.0996	0	0
9/28/2020 10:45	0.282	0.1176	0	0
9/28/2020 10:46	0.044	0.1197	0	0
9/28/2020 10:47	0.1	0.1257	0	0
9/28/2020 10:48	0.266	0.1425	0	0
9/28/2020 10:49	0.039	0.1443	0	0
9/28/2020 10:50	0.246	0.1601	0	0
9/28/2020 10:51	0.167	0.1683	0	0
9/28/2020 10:52	0.06	0.1675	0	0
9/28/2020 10:53	0.038	0.1669	0	0
9/28/2020 10:54	0.046	0.1668	0	0
9/28/2020 10:55	0.129	0.1742	0	0
9/28/2020 10:56	0.013	0.1265	0	0
9/28/2020 10:57	0.015	0.1128	0	0
9/28/2020 10:58	0.051	0.1143	0	0
9/28/2020 10:59	0.012	0.1005	0	0
9/28/2020 11:00	0.01	0.0824	0	0
9/28/2020 11:01	0.168	0.0907	0	0
9/28/2020 11:02	0.039	0.0866	0	0
9/28/2020 11:03	0.038	0.0714	0	0
9/28/2020 11:04	0.015	0.0698	0	0
9/28/2020 11:05	0.031	0.0555	0	0
9/28/2020 11:06	0.021	0.0457	0	0

Former Coyne Textile
CAMP Station - CHA #3
Remedial Design Construction

Timestamp	Mass Concentration Total (mg/m3)	Dustrak TWA (mg/m3)	PID (ppm)	PID TWA (ppm)
9/28/2020 11:07	0.01	0.0424	0	0
9/28/2020 11:08	0.028	0.0417	0	0
9/28/2020 11:09	0.015	0.0397	0	0
9/28/2020 11:10	0.011	0.0318	0	0
9/28/2020 11:11	0.008	0.0315	0	0
9/28/2020 11:12	0.016	0.0315	0	0
9/28/2020 11:13	0.011	0.0289	0	0
9/28/2020 11:14	0.015	0.0291	0	0
9/28/2020 11:15	0.072	0.0332	0	0
9/28/2020 11:16	0.016	0.0231	0	0
9/28/2020 11:17	0.015	0.0215	0	0
9/28/2020 11:18	0.008	0.0195	0	0
9/28/2020 11:19	0.008	0.019	0	0
9/28/2020 11:20	0.012	0.0177	0	0
9/28/2020 11:21	0.016	0.0174	0	0
9/28/2020 11:22	0.009	0.0173	0	0
9/28/2020 11:23	0.006	0.0159	0	0
9/28/2020 11:24	0.008	0.0154	0	0
9/28/2020 11:25	0.009	0.0153	0	0
9/28/2020 11:26	0.049	0.018	0	0
9/28/2020 11:27	0.009	0.0175	0	0
9/28/2020 11:28	0.008	0.0173	0	0
9/28/2020 11:29	0.01	0.017	0	0
9/28/2020 11:30	0.008	0.0127	0	0
9/28/2020 11:31	0.007	0.0121	0	0
9/28/2020 11:32	0.01	0.0118	0	0
9/28/2020 11:33	0.006	0.0117	0	0
9/28/2020 11:34	0.005	0.0115	0	0
9/28/2020 11:35	0.037	0.0131	0	0
9/28/2020 11:36	0.018	0.0133	0	0
9/28/2020 11:37	0.066	0.0171	0	0
9/28/2020 11:38	0.037	0.0191	0	0
9/28/2020 11:39	0.008	0.0191	0	0
9/28/2020 11:40	0.023	0.0201	0	0
9/28/2020 11:41	0.03	0.0188	0	0
9/28/2020 11:42	0.034	0.0205	0	0
9/28/2020 11:43	0.037	0.0224	0	0
9/28/2020 11:44	1.026	0.0901	0	0
9/28/2020 11:45	0.049	0.0929	0	0
9/28/2020 11:46	0.135	0.1014	0	0
9/28/2020 11:47	0.075	0.1057	0	0
9/28/2020 11:48	0.011	0.1061	0	0
9/28/2020 11:49	0.013	0.1066	0	0

Former Coyne Textile
CAMP Station - CHA #3
Remedial Design Construction

Timestamp	Mass Concentration Total (mg/m3)	Dustrak TWA (mg/m3)	PID (ppm)	PID TWA (ppm)
9/28/2020 11:50	0.012	0.1049	0	0
9/28/2020 11:51	0.134	0.1127	0	0
9/28/2020 11:52	0.032	0.1104	0	0
9/28/2020 11:53	0.009	0.1085	0	0
9/28/2020 11:54	0.064	0.1123	0	0
9/28/2020 11:55	0.118	0.1186	0	0
9/28/2020 11:56	0.063	0.1208	0	0
9/28/2020 11:57	0.009	0.1191	0	0
9/28/2020 11:58	0.011	0.1174	0	0
9/28/2020 11:59	0.23	0.0643	0	0
9/28/2020 12:00	0.052	0.0645	0	0
9/28/2020 12:01	0.008	0.0561	0	0
9/28/2020 12:02	0.015	0.0521	0	0
9/28/2020 12:03	0.029	0.0533	0	0
9/28/2020 12:04	0.059	0.0563	0	0
9/28/2020 12:05	0.056	0.0593	0	0
9/28/2020 12:06	0.043	0.0532	0	0
9/28/2020 12:07	0.016	0.0521	0	0
9/28/2020 12:08	0.041	0.0543	0	0
9/28/2020 12:09	0.154	0.0603	0	0
9/28/2020 12:10	0.238	0.0683	0	0
9/28/2020 12:11	0.013	0.0649	0	0
9/28/2020 12:12	0.106	0.0714	0	0
9/28/2020 12:13	0.022	0.0721	0	0
9/28/2020 12:14	0.007	0.0573	0	0
9/28/2020 12:15	0.009	0.0544	0	0
9/28/2020 12:16	0.015	0.0549	0	0
9/28/2020 12:17	0.006	0.0543	0	0
9/28/2020 12:18	0.008	0.0529	0	0
9/28/2020 12:19	0.011	0.0497	0	0
9/28/2020 12:20	0.01	0.0466	0	0
9/28/2020 12:21	0.007	0.0442	0	0
9/28/2020 12:22	0.012	0.0439	0	0
9/28/2020 12:23	0.023	0.0427	0	0
9/28/2020 12:24	0.015	0.0335	0	0
9/28/2020 12:25	0.131	0.0263	0	0
9/28/2020 12:26	0.024	0.0271	0	0
9/28/2020 12:27	0.212	0.0341	0	0
9/28/2020 12:28	0.134	0.0416	0	0
9/28/2020 12:29	0.013	0.042	0	0
9/28/2020 12:30	0.006	0.0418	0	0
9/28/2020 12:31	0.006	0.0412	0	0
9/28/2020 12:32	0.007	0.0413	0	0

Former Coyne Textile
CAMP Station - CHA #3
Remedial Design Construction

Timestamp	Mass Concentration Total (mg/m3)	Dustrak TWA (mg/m3)	PID (ppm)	PID TWA (ppm)
9/28/2020 12:33	0.006	0.0411	0	0
9/28/2020 12:34	0.01	0.0411	0	0
9/28/2020 12:35	0.082	0.0459	0	0
9/28/2020 12:36	0.01	0.0461	0	0
9/28/2020 12:37	0.01	0.0459	0	0
9/28/2020 12:38	0.009	0.045	0	0
9/28/2020 12:39	0.01	0.0447	0	0
9/28/2020 12:40	0.031	0.038	0	0
9/28/2020 12:41	0.047	0.0395	0	0
9/28/2020 12:42	0.022	0.0269	0	0
9/28/2020 12:43	0.017	0.0191	0	0
9/28/2020 12:44	0.026	0.0199	0	0
9/28/2020 12:45	0.006	0.0199	0	0
9/28/2020 12:46	0.007	0.02	0	0
9/28/2020 12:47	0.006	0.0199	0	0
9/28/2020 12:48	0.005	0.0199	0	0
9/28/2020 12:49	0.006	0.0196	0	0
9/28/2020 12:50	0.038	0.0167	0	0
9/28/2020 12:51	0.012	0.0168	0	0
9/28/2020 12:52	0.005	0.0165	0	0
9/28/2020 12:53	0.007	0.0163	0	0
9/28/2020 12:54	0.007	0.0161	0	0
9/28/2020 12:55	0.007	0.0145	0	0
9/28/2020 12:56	0.009	0.012	0	0
9/28/2020 12:57	0.008	0.0111	0	0
9/28/2020 12:58	0.012	0.0107	0	0
9/28/2020 12:59	0.011	0.0097	0	0
9/28/2020 13:00	0.007	0.0098	0	0
9/28/2020 13:01	0.516	0.0437	0	0
9/28/2020 13:02	0.129	0.0519	0	0
9/28/2020 13:03	0.047	0.0547	0	0
9/28/2020 13:04	0.027	0.0561	0	0
9/28/2020 13:05	0.008	0.0541	0	0
9/28/2020 13:06	0.009	0.0539	0	0
9/28/2020 13:07	0.039	0.0562	0	0
9/28/2020 13:08	0.224	0.0707	0	0
9/28/2020 13:09	0.041	0.0729	0	0
9/28/2020 13:10	0.025	0.0741	0	0
9/28/2020 13:11	0.117	0.0813	0	0
9/28/2020 13:12	0.074	0.0857	0	0
9/28/2020 13:13	0.183	0.0971	0	0
9/28/2020 13:14	0.013	0.0973	0	0
9/28/2020 13:15	0.028	0.0987	0	0

Former Coyne Textile
CAMP Station - CHA #3
Remedial Design Construction

Timestamp	Mass Concentration Total (mg/m3)	Dustrak TWA (mg/m3)	PID (ppm)	PID TWA (ppm)
9/28/2020 13:16	0.045	0.0673	0	0
9/28/2020 13:17	0.081	0.0641	0	0
9/28/2020 13:18	0.122	0.0691	0	0
9/28/2020 13:19	0.037	0.0697	0	0
9/28/2020 13:20	0.066	0.0736	0	0
9/28/2020 13:21	0.07	0.0777	0	0
9/28/2020 13:22	0.013	0.0759	0	0
9/28/2020 13:23	0.024	0.0626	0	0
9/28/2020 13:24	0.023	0.0614	0	0
9/28/2020 13:25	0.012	0.0605	0	0
9/28/2020 13:26	0.012	0.0535	0	0
9/28/2020 13:27	0.006	0.049	0	0
9/28/2020 13:28	0.007	0.0373	0	0
9/28/2020 13:29	0.167	0.0475	0	0
9/28/2020 13:30	0.035	0.048	0	0
9/28/2020 13:31	0.207	0.0588	0	0
9/28/2020 13:32	0.035	0.0557	0	0
9/28/2020 13:33	0.156	0.058	0	0
9/28/2020 13:34	0.048	0.0587	0	0
9/28/2020 13:35	0.04	0.057	0	0
9/28/2020 13:36	0.054	0.0559	0	0
9/28/2020 13:37	0.151	0.0651	0	0
9/28/2020 13:38	0.245	0.0799	0	0
9/28/2020 13:39	0.079	0.0836	0	0
9/28/2020 13:40	0.094	0.0891	0	0
9/28/2020 13:41	0.031	0.0903	0	0
9/28/2020 13:42	0.103	0.0968	0	0
9/28/2020 13:43	0.551	0.1331	0	0
9/28/2020 13:44	0.054	0.1255	0	0
9/28/2020 13:45	0.243	0.1394	0	0
9/28/2020 13:46	0.072	0.1304	0	0
9/28/2020 13:47	0.029	0.13	0	0
9/28/2020 13:48	0.025	0.1213	0	0
9/28/2020 13:49	0.539	0.154	0	0
9/28/2020 13:50	0.143	0.1609	0	0
9/28/2020 13:51	0.066	0.1617	0	0
9/28/2020 13:52	0.021	0.153	0	0
9/28/2020 13:53	0.151	0.1467	0	0
9/28/2020 13:54	0.028	0.1433	0	0
9/28/2020 13:55	0.01	0.1377	0	0
9/28/2020 13:56	0.01	0.1363	0	0
9/28/2020 13:57	0.035	0.1318	0	0
9/28/2020 13:58	0.011	0.0958	0	0

Former Coyne Textile
CAMP Station - CHA #3
Remedial Design Construction

Timestamp	Mass Concentration Total (mg/m3)	Dustrak TWA (mg/m3)	PID (ppm)	PID TWA (ppm)
9/28/2020 13:59	0.01	0.0929	0	0
9/28/2020 14:00	0.009	0.0773	0	0
9/28/2020 14:01	0.017	0.0736	0	0
9/28/2020 14:02	0.012	0.0725	0	0
9/28/2020 14:03	0.01	0.0715	0	0
9/28/2020 14:04	0.123	0.0437	0	0
9/28/2020 14:05	0.024	0.0358	0	0
9/28/2020 14:06	0.038	0.0339	0	0
9/28/2020 14:07	0.009	0.0331	0	0
9/28/2020 14:08	0.013	0.0239	0	0
9/28/2020 14:09	0.066	0.0265	0	0
9/28/2020 14:10	0.082	0.0313	0	0
9/28/2020 14:11	0.011	0.0313	0	0
9/28/2020 14:12	0.009	0.0296	0	0
9/28/2020 14:13	0.009	0.0295	0	0
9/28/2020 14:14	0.009	0.0294	0	0
9/28/2020 14:15	0.009	0.0294	0	0
9/28/2020 14:16	0.01	0.0289	0	0
9/28/2020 14:17	0.015	0.0291	0	0
9/28/2020 14:18	0.012	0.0293	0	0
9/28/2020 14:19	0.139	0.0303	0	0
9/28/2020 14:20	0.1	0.0354	0	0
9/28/2020 14:21	0.05	0.0362	0	0
9/28/2020 14:22	0.048	0.0388	0	0
9/28/2020 14:23	0.125	0.0463	0	0
9/28/2020 14:24	0.035	0.0442	0	0
9/28/2020 14:25	0.012	0.0395	0	0
9/28/2020 14:26	0.01	0.0395	0	0
9/28/2020 14:27	0.072	0.0437	0	0
9/28/2020 14:28	0.291	0.0625	0	0
9/28/2020 14:29	0.146	0.0716	0	0
9/28/2020 14:30	0.054	0.0746	0	0
9/28/2020 14:31	0.197	0.0871	0	0
9/28/2020 14:32	0.278	0.1046	0	0
9/28/2020 14:33	0.09	0.1098	0	0
9/28/2020 14:34	0.176	0.1123	0	0
9/28/2020 14:35	0.081	0.111	0	0
9/28/2020 14:36	0.028	0.1095	0	0
9/28/2020 14:37	0.025	0.108	0	0
9/28/2020 14:38	0.045	0.1027	0	0
9/28/2020 14:39	0.016	0.1014	0	0
9/28/2020 14:40	0.008	0.1011	0	0
9/28/2020 14:41	0.01	0.1011	0	0

Former Coyne Textile
CAMP Station - CHA #3
Remedial Design Construction

Timestamp	Mass Concentration Total (mg/m3)	Dustrak TWA (mg/m3)	PID (ppm)	PID TWA (ppm)
9/28/2020 14:42	0.008	0.0969	0	0
9/28/2020 14:43	0.011	0.0782	0	0
9/28/2020 14:44	0.042	0.0713	0	0
9/28/2020 14:45	0.023	0.0692	0	0
9/28/2020 14:46	0.009	0.0567	0	0
9/28/2020 14:47	0.015	0.0391	0	0
9/28/2020 14:48	0.033	0.0353	0	0
9/28/2020 14:49	0.06	0.0276	0	0
9/28/2020 14:50	0.05	0.0255	0	0
9/28/2020 14:51	0.012	0.0245	0	0
9/28/2020 14:52	0.154	0.0331	0	0
9/28/2020 14:53	0.038	0.0326	0	0
9/28/2020 14:54	0.014	0.0325	0	0
9/28/2020 14:55	0.013	0.0328	0	0
9/28/2020 14:56	0.022	0.0336	0	0
9/28/2020 14:57	0.032	0.0352	0	0
9/28/2020 14:58	0.009	0.0351	0	0
9/28/2020 14:59	0.008	0.0328	0	0
9/28/2020 15:00	0.009	0.0319	0	0
9/28/2020 15:01	0.046	0.0343	0	0
9/28/2020 15:02	0.025	0.035	0	0
9/28/2020 15:03	0.016	0.0339	0	0
9/28/2020 15:04	0.015	0.0309	0	0
9/28/2020 15:05	0.012	0.0283	0	0
9/28/2020 15:06	0.011	0.0283	0	0
9/28/2020 15:07	0.017	0.0191	0	0
9/28/2020 15:08	0.062	0.0207	0	0
9/28/2020 15:09	0.008	0.0203	0	0
9/28/2020 15:10	0.011	0.0202	0	0
9/28/2020 15:11	0.006	0.0191	0	0
9/28/2020 15:12	0.009	0.0176	0	0
9/28/2020 15:13	0.068	0.0215	0	0
9/28/2020 15:14	0.014	0.0219	0	0
9/28/2020 15:15	0.03	0.0233	0	0
9/28/2020 15:16	0.012	0.0211	0	0
9/28/2020 15:17	0.011	0.0201	0	0
9/28/2020 15:18	0.009	0.0197	0	0
9/28/2020 15:19	0.011	0.0194	0	0
9/28/2020 15:20	0.012	0.0194	0	0
9/28/2020 15:21	0.01	0.0193	0	0
9/28/2020 15:22	0.009	0.0188	0	0
9/28/2020 15:23	0.01	0.0153	0	0
9/28/2020 15:24	0.097	0.0213	0	0

Former Coyne Textile
CAMP Station - CHA #3
Remedial Design Construction

Timestamp	Mass Concentration Total (mg/m3)	Dustrak TWA (mg/m3)	PID (ppm)	PID TWA (ppm)
9/28/2020 15:25	0.016	0.0216	0	0
9/28/2020 15:26	0.01	0.0219	0	0
9/28/2020 15:27	0.008	0.0218	0	0
9/28/2020 15:28	0.008	0.0178	0	0
9/28/2020 15:29	0.011	0.0176	0	0
9/28/2020 15:30	0.018	0.0168	0	0
9/28/2020 15:31	0.034	0.0183	0	0
9/28/2020 15:32	0.019	0.0188	0	0
9/28/2020 15:33	0.013	0.0191	0	0
9/28/2020 15:34	0.01	0.019	0	0
9/28/2020 15:35	0.01	0.0189	0	0
9/28/2020 15:36	0.017	0.0193	0	0
9/28/2020 15:37	0.011	0.0195	0	0
9/28/2020 15:38	0.018	0.02	0	0
9/28/2020 15:39	0.01	0.0142	0	0
9/28/2020 15:40	0.013	0.014	0	0
9/28/2020 15:41	0.025	0.015	0	0
9/28/2020 15:42	0.012	0.0153	0	0
9/28/2020 15:43	0.121	0.0228	0	0
9/28/2020 15:44	0.067	0.0265	0	0
9/28/2020 15:45	0.028	0.0272	0	0
9/29/2020 6:52	0.001	0.0005	0	0
9/29/2020 6:53	0.007	0.0027	0	0
9/29/2020 6:54	0.007	0.0038	0	0
9/29/2020 6:55	0.001	0.0032	0	0
9/29/2020 6:56	0	0.0027	0	0
9/29/2020 6:57	0	0.0023	0	0
9/29/2020 6:58	0	0.002	0	0
9/29/2020 6:59	0	0.0018	0	0
9/29/2020 7:00	0.001	0.0017	0	0
9/29/2020 7:01	0	0.0015	0	0
9/29/2020 7:02	0.001	0.0015	0	0
9/29/2020 7:03	0.001	0.0015	0	0
9/29/2020 7:04	0	0.0015	0	0
9/29/2020 7:05	0	0.0014	0	0
9/29/2020 7:06	0.001	0.0013	0	0
9/29/2020 7:07	0	0.0013	0	0
9/29/2020 7:08	0	0.0008	0	0
9/29/2020 7:09	0	0.0003	0	0
9/29/2020 7:10	0.001	0.0003	0	0
9/29/2020 7:11	0	0.0003	0	0
9/29/2020 7:12	0.001	0.0004	0	0
9/29/2020 7:13	0.002	0.0005	0	0

Former Coyne Textile
CAMP Station - CHA #3
Remedial Design Construction

Timestamp	Mass Concentration Total (mg/m3)	Dustrak TWA (mg/m3)	PID (ppm)	PID TWA (ppm)
9/29/2020 7:14	0.003	0.0007	0	0
9/29/2020 7:15	0	0.0007	0	0
9/29/2020 7:16	0.001	0.0007	0	0
9/29/2020 7:17	0.001	0.0007	0	0
9/29/2020 7:18	0.001	0.0007	0	0
9/29/2020 7:19	0.001	0.0008	0	0
9/29/2020 7:20	0.001	0.0009	0	0
9/29/2020 7:21	0.001	0.0009	0	0
9/29/2020 7:22	0.003	0.0011	0	0
9/29/2020 7:23	0.003	0.0013	0	0
9/29/2020 7:24	0.003	0.0015	0	0
9/29/2020 7:25	0.004	0.0017	0	0
9/29/2020 7:26	0.008	0.0022	0	0
9/29/2020 7:27	0.004	0.0024	0	0
9/29/2020 7:28	0.004	0.0025	0	0
9/29/2020 7:29	0.001	0.0024	0	0
9/29/2020 7:30	0.001	0.0025	0	0
9/29/2020 7:31	0.001	0.0025	0	0
9/29/2020 7:32	0.017	0.0035	0	0
9/29/2020 7:33	0.036	0.0059	0	0
9/29/2020 7:34	0.009	0.0064	0	0
9/29/2020 7:35	0.004	0.0066	0	0
9/29/2020 7:36	0.001	0.0066	0	0
9/29/2020 7:37	0.001	0.0065	0	0
9/29/2020 7:38	0.001	0.0063	0	0
9/29/2020 7:39	0.001	0.0062	0	0
9/29/2020 7:40	0.001	0.006	0	0
9/29/2020 7:41	0.002	0.0056	0	0
9/29/2020 7:42	0.001	0.0054	0	0
9/29/2020 7:43	0.003	0.0053	0	0
9/29/2020 7:44	0.001	0.0053	0	0
9/29/2020 7:45	0.002	0.0054	0	0
9/29/2020 7:46	0.002	0.0055	0	0
9/29/2020 7:47	0.001	0.0044	0	0
9/29/2020 7:48	0	0.002	0	0
9/29/2020 7:49	0.001	0.0015	0	0
9/29/2020 7:50	0.001	0.0013	0	0
9/29/2020 7:51	0.003	0.0014	0	0
9/29/2020 7:52	0.002	0.0015	0	0
9/29/2020 7:53	0.037	0.0039	0	0
9/29/2020 7:54	0.148	0.0137	0	0
9/29/2020 7:55	0.049	0.0169	0	0
9/29/2020 7:56	0.007	0.0172	0	0

Former Coyne Textile
CAMP Station - CHA #3
Remedial Design Construction

Timestamp	Mass Concentration Total (mg/m3)	Dustrak TWA (mg/m3)	PID (ppm)	PID TWA (ppm)
9/29/2020 7:57	0.08	0.0225	0	0
9/29/2020 7:58	0.035	0.0246	0	0
9/29/2020 7:59	0.005	0.0249	0	0
9/29/2020 8:00	0.004	0.025	0	0
9/29/2020 8:01	0.003	0.0251	0	0
9/29/2020 8:02	0.001	0.0251	0	0
9/29/2020 8:03	0.001	0.0251	0	0
9/29/2020 8:04	0.001	0.0251	0	0
9/29/2020 8:05	0.001	0.0251	0	0
9/29/2020 8:06	0.001	0.025	0	0
9/29/2020 8:07	0.002	0.025	0	0
9/29/2020 8:08	0.002	0.0227	0	0
9/29/2020 8:09	0.001	0.0129	0	0
9/29/2020 8:10	0.001	0.0097	0	0
9/29/2020 8:11	0.002	0.0093	0	0
9/29/2020 8:12	0.002	0.0041	0	0
9/29/2020 8:13	0.003	0.002	0	0
9/29/2020 8:14	0.004	0.0019	0	0
9/29/2020 8:15	0.004	0.0019	0	0
9/29/2020 8:16	0.003	0.0019	0	0
9/29/2020 8:17	0.003	0.0021	0	0
9/29/2020 8:18	0.003	0.0022	0	0
9/29/2020 8:19	0.005	0.0025	0	0
9/29/2020 8:20	0.005	0.0027	0	0
9/29/2020 8:21	0.004	0.0029	0	0
9/29/2020 8:22	0.002	0.0029	0	0
9/29/2020 8:23	0.002	0.0029	0	0
9/29/2020 8:24	0.001	0.0029	0	0
9/29/2020 8:25	0.001	0.0029	0	0
9/29/2020 8:26	0.001	0.0029	0	0
9/29/2020 8:27	0.001	0.0028	0	0
9/29/2020 8:28	0.002	0.0027	0	0
9/29/2020 8:29	0.002	0.0026	0	0
9/29/2020 8:30	0.002	0.0025	0	0
9/29/2020 8:31	0.002	0.0024	0	0
9/29/2020 8:32	0.002	0.0023	0	0
9/29/2020 8:33	0.002	0.0023	0	0
9/29/2020 8:34	0.002	0.0021	0	0
9/29/2020 8:35	0.004	0.002	0	0
9/29/2020 8:36	0.004	0.002	0	0
9/29/2020 8:37	0.003	0.0021	0	0
9/29/2020 8:38	0.003	0.0021	0	0
9/29/2020 8:39	0.002	0.0022	0	0

Former Coyne Textile
CAMP Station - CHA #3
Remedial Design Construction

Timestamp	Mass Concentration Total (mg/m3)	Dustrak TWA (mg/m3)	PID (ppm)	PID TWA (ppm)
9/29/2020 8:40	0.002	0.0023	0	0
9/29/2020 8:41	0.004	0.0025	0	0
9/29/2020 8:42	0.007	0.0029	0	0
9/29/2020 8:43	0.005	0.0031	0	0
9/29/2020 8:44	0.008	0.0035	0	0
9/29/2020 8:45	0.013	0.0042	0	0
9/29/2020 8:46	0.006	0.0045	0	0
9/29/2020 8:47	0.004	0.0046	0	0
9/29/2020 8:48	0.003	0.0047	0	0
9/29/2020 8:49	0.003	0.0047	0	0
9/29/2020 8:50	0.003	0.0047	0	0
9/29/2020 8:51	0.003	0.0046	0	0
9/29/2020 8:52	0.002	0.0045	0	0
9/29/2020 8:53	0.003	0.0045	0	0
9/29/2020 8:54	0.004	0.0047	0	0
9/29/2020 8:55	0.003	0.0047	0	0
9/29/2020 8:56	0.002	0.0046	0	0
9/29/2020 8:57	0.002	0.0043	0	0
9/29/2020 8:58	0.004	0.0042	0	0
9/29/2020 8:59	0.002	0.0038	0	0
9/29/2020 9:00	0.001	0.003	0	0
9/29/2020 9:01	0.002	0.0027	0	0
9/29/2020 9:02	0.003	0.0027	0	0
9/29/2020 9:03	0.004	0.0027	0	0
9/29/2020 9:04	0.001	0.0026	0	0
9/29/2020 9:05	0.003	0.0026	0	0
9/29/2020 9:06	0.004	0.0027	0	0
9/29/2020 9:07	0.004	0.0028	0	0
9/29/2020 9:08	0.004	0.0029	0	0
9/29/2020 9:09	0.003	0.0028	0	0
9/29/2020 9:10	0.004	0.0029	0	0
9/29/2020 9:11	0.003	0.0029	0	0
9/29/2020 9:12	0.003	0.003	0	0
9/29/2020 9:13	0.003	0.0029	0	0
9/29/2020 9:14	0.003	0.003	0	0
9/29/2020 9:15	0.004	0.0032	0	0
9/29/2020 9:16	0.003	0.0033	0	0
9/29/2020 9:17	0.003	0.0033	0	0
9/29/2020 9:18	0.003	0.0032	0	0
9/29/2020 9:19	0.003	0.0033	0	0
9/29/2020 9:20	0.002	0.0033	0	0
9/29/2020 9:21	0.002	0.0031	0	0
9/29/2020 9:22	0.002	0.003	0	0

Former Coyne Textile
CAMP Station - CHA #3
Remedial Design Construction

Timestamp	Mass Concentration Total (mg/m3)	Dustrak TWA (mg/m3)	PID (ppm)	PID TWA (ppm)
9/29/2020 9:23	0.002	0.0029	0	0
9/29/2020 9:24	0.002	0.0028	0	0
9/29/2020 9:25	0.002	0.0027	0	0
9/29/2020 9:26	0.003	0.0027	0	0
9/29/2020 9:27	0.003	0.0027	0	0
9/29/2020 9:28	0.002	0.0026	0	0
9/29/2020 9:29	0.002	0.0025	0	0
9/29/2020 9:30	0.003	0.0025	0	0
9/29/2020 9:31	0.002	0.0024	0	0
9/29/2020 9:32	0.002	0.0023	0	0
9/29/2020 9:33	0.003	0.0023	0	0
9/29/2020 9:34	0.003	0.0023	0	0
9/29/2020 9:35	0.003	0.0024	0	0
9/29/2020 9:36	0.003	0.0025	0	0
9/29/2020 9:37	0.004	0.0026	0	0
9/29/2020 9:38	0.003	0.0027	0	0
9/29/2020 9:39	0.003	0.0027	0	0
9/29/2020 9:40	0.003	0.0028	0	0
9/29/2020 9:41	0.003	0.0028	0	0
9/29/2020 9:42	0.003	0.0028	0	0
9/29/2020 9:43	0.004	0.0029	0	0
9/29/2020 9:44	0.004	0.0031	0	0
9/29/2020 9:45	0.004	0.0031	0	0
9/29/2020 9:46	0.004	0.0033	0	0
9/29/2020 9:47	0.004	0.0034	0	0
9/29/2020 9:48	0.004	0.0035	0	0
9/29/2020 9:49	0.004	0.0035	0	0
9/29/2020 9:50	0.004	0.0036	0	0
9/29/2020 9:51	0.004	0.0037	0	0
9/29/2020 9:52	0.004	0.0037	0	0
9/29/2020 9:53	0.004	0.0037	0	0
9/29/2020 9:54	0.004	0.0038	0	0
9/29/2020 9:55	0.003	0.0038	0	0
9/29/2020 9:56	0.003	0.0038	0	0
9/29/2020 9:57	0.004	0.0039	0	0
9/29/2020 9:58	0.004	0.0039	0	0
9/29/2020 9:59	0.004	0.0039	0	0
9/29/2020 10:00	0.005	0.0039	0	0
9/29/2020 10:01	0.004	0.0039	0	0
9/29/2020 10:02	0.005	0.004	0	0
9/29/2020 10:03	0.004	0.004	0	0
9/29/2020 10:04	0.003	0.0039	0	0
9/29/2020 10:05	0.003	0.0039	0	0

Former Coyne Textile
CAMP Station - CHA #3
Remedial Design Construction

Timestamp	Mass Concentration Total (mg/m3)	Dustrak TWA (mg/m3)	PID (ppm)	PID TWA (ppm)
9/29/2020 10:06	0.003	0.0038	0	0
9/29/2020 10:07	0.002	0.0037	0	0
9/29/2020 10:08	0.003	0.0036	0	0
9/29/2020 10:09	0.003	0.0035	0	0
9/29/2020 10:10	0.003	0.0035	0	0
9/29/2020 10:11	0.003	0.0035	0	0
9/29/2020 10:12	0.004	0.0035	0	0
9/29/2020 10:13	0.003	0.0035	0	0
9/29/2020 10:14	0.003	0.0034	0	0
9/29/2020 10:15	0.003	0.0033	0	0
9/29/2020 10:16	0.005	0.0033	0	0
9/29/2020 10:17	0.004	0.0033	0	0
9/29/2020 10:18	0.006	0.0034	0	0
9/29/2020 10:19	0.009	0.0038	0	0
9/29/2020 10:20	0.004	0.0039	0	0
9/29/2020 10:21	0.003	0.0039	0	0
9/29/2020 10:22	0.003	0.0039	0	0
9/29/2020 10:23	0.003	0.0039	0	0
9/29/2020 10:24	0.003	0.0039	0	0
9/29/2020 10:25	0.003	0.0039	0	0
9/29/2020 10:26	0.104	0.0107	0	0
9/29/2020 10:27	0.008	0.0109	0	0
9/29/2020 10:28	0.004	0.011	0	0
9/29/2020 10:29	0.004	0.0111	0	0
9/29/2020 10:30	0.005	0.0112	0	0
9/29/2020 10:31	0.004	0.0111	0	0
9/29/2020 10:32	0.004	0.0111	0	0
9/29/2020 10:33	0.003	0.0109	0	0
9/29/2020 10:34	0.003	0.0105	0	0
9/29/2020 10:35	0.004	0.0105	0	0
9/29/2020 10:36	0.004	0.0106	0	0
9/29/2020 10:37	0.004	0.0107	0	0
9/29/2020 10:38	0.005	0.0108	0	0
9/29/2020 10:39	0.003	0.0108	0	0
9/29/2020 10:40	0.006	0.011	0	0
9/29/2020 10:41	0.005	0.0044	0	0
9/29/2020 10:42	0.003	0.0041	0	0
9/29/2020 10:43	0.004	0.0041	0	0
9/29/2020 10:44	0.005	0.0041	0	0
9/29/2020 10:45	0.004	0.0041	0	0
9/29/2020 10:46	0.004	0.0041	0	0
9/29/2020 10:47	0.004	0.0041	0	0
9/29/2020 10:48	0.004	0.0041	0	0

Former Coyne Textile
CAMP Station - CHA #3
Remedial Design Construction

Timestamp	Mass Concentration Total (mg/m3)	Dustrak TWA (mg/m3)	PID (ppm)	PID TWA (ppm)
9/29/2020 10:49	0.003	0.0041	0	0
9/29/2020 10:50	0.004	0.0041	0	0
9/29/2020 10:51	0.004	0.0041	0	0
9/29/2020 10:52	0.004	0.0041	0	0
9/29/2020 10:53	0.003	0.004	0	0
9/29/2020 10:54	0.003	0.004	0	0
9/29/2020 10:55	0.004	0.0039	0	0
9/29/2020 10:56	0.004	0.0038	0	0
9/29/2020 10:57	0.004	0.0039	0	0
9/29/2020 10:58	0.003	0.0038	0	0
9/29/2020 10:59	0.004	0.0037	0	0
9/29/2020 11:00	0.004	0.0037	0	0
9/29/2020 11:01	0.004	0.0037	0	0
9/29/2020 11:02	0.004	0.0037	0	0
9/29/2020 11:03	0.01	0.0041	0	0
9/29/2020 11:04	0.004	0.0042	0	0
9/29/2020 11:05	0.004	0.0042	0	0
9/29/2020 11:06	0.004	0.0042	0	0
9/29/2020 11:07	0.004	0.0042	0	0
9/29/2020 11:08	0.004	0.0043	0	0
9/29/2020 11:09	0.006	0.0045	0	0
9/29/2020 11:10	0.007	0.0047	0	0
9/29/2020 11:11	0.011	0.0051	0	0
9/29/2020 11:12	0.004	0.0051	0	0
9/29/2020 11:13	0.005	0.0053	0	0
9/29/2020 11:14	0.006	0.0054	0	0
9/29/2020 11:15	0.019	0.0064	0	0
9/29/2020 11:16	0.012	0.0069	0	0
9/29/2020 11:17	0.004	0.0069	0	0
9/29/2020 11:18	0.005	0.0066	0	0
9/29/2020 11:19	0.007	0.0068	0	0
9/29/2020 11:20	0.017	0.0077	0	0
9/29/2020 11:21	0.003	0.0076	0	0
9/29/2020 11:22	0.003	0.0075	0	0
9/29/2020 11:23	0.003	0.0075	0	0
9/29/2020 11:24	0.004	0.0073	0	0
9/29/2020 11:25	0.004	0.0071	0	0
9/29/2020 11:26	0.004	0.0067	0	0
9/29/2020 11:27	0.003	0.0066	0	0
9/29/2020 11:28	0.003	0.0065	0	0
9/29/2020 11:29	0.004	0.0063	0	0
9/29/2020 11:30	0.004	0.0053	0	0
9/29/2020 11:31	0.003	0.0047	0	0

Former Coyne Textile
CAMP Station - CHA #3
Remedial Design Construction

Timestamp	Mass Concentration Total (mg/m3)	Dustrak TWA (mg/m3)	PID (ppm)	PID TWA (ppm)
9/29/2020 11:32	0.016	0.0055	0	0
9/29/2020 11:33	0.009	0.0058	0	0
9/29/2020 11:34	0.006	0.0057	0	0
9/29/2020 11:35	0.004	0.0049	0	0
9/29/2020 11:36	0.003	0.0049	0	0
9/29/2020 11:37	0.003	0.0049	0	0
9/29/2020 11:38	0.003	0.0049	0	0
9/29/2020 11:39	0.003	0.0048	0	0
9/29/2020 11:40	0.003	0.0047	0	0
9/29/2020 11:41	0.003	0.0047	0	0
9/29/2020 11:42	0.004	0.0047	0	0
9/29/2020 11:43	0.003	0.0047	0	0
9/29/2020 11:44	0.003	0.0047	0	0
9/29/2020 11:45	0.005	0.0047	0	0
9/29/2020 11:46	0.004	0.0048	0	0
9/29/2020 11:47	0.004	0.004	0	0
9/29/2020 11:48	0.004	0.0037	0	0
9/29/2020 11:49	0.004	0.0035	0	0
9/29/2020 11:50	0.004	0.0035	0	0
9/29/2020 11:51	0.004	0.0036	0	0
9/29/2020 11:52	0.004	0.0037	0	0
9/29/2020 11:53	0.004	0.0037	0	0
9/29/2020 11:54	0.004	0.0038	0	0
9/29/2020 11:55	0.005	0.0039	0	0
9/29/2020 11:56	0.005	0.0041	0	0
9/29/2020 11:57	0.007	0.0043	0	0
9/29/2020 11:58	0.007	0.0045	0	0
9/29/2020 11:59	0.004	0.0046	0	0
9/29/2020 12:00	0.004	0.0045	0	0
9/29/2020 12:01	0.004	0.0045	0	0
9/29/2020 12:02	0.004	0.0045	0	0
9/29/2020 12:03	0.004	0.0045	0	0
9/29/2020 12:04	0.005	0.0046	0	0
9/29/2020 12:05	0.006	0.0047	0	0
9/29/2020 12:06	0.007	0.0049	0	0
9/29/2020 12:07	0.007	0.0051	0	0
9/29/2020 12:08	0.005	0.0052	0	0
9/29/2020 12:09	0.007	0.0054	0	0
9/29/2020 12:10	0.007	0.0055	0	0
9/29/2020 12:11	0.005	0.0055	0	0
9/29/2020 12:12	0.006	0.0055	0	0
9/29/2020 12:13	0.006	0.0054	0	0
9/29/2020 12:14	0.005	0.0055	0	0

Former Coyne Textile
CAMP Station - CHA #3
Remedial Design Construction

Timestamp	Mass Concentration Total (mg/m3)	Dustrak TWA (mg/m3)	PID (ppm)	PID TWA (ppm)
9/29/2020 12:15	0.005	0.0055	0	0
9/29/2020 12:16	0.005	0.0056	0	0
9/29/2020 12:17	0.005	0.0057	0	0
9/29/2020 12:18	0.005	0.0057	0	0
9/29/2020 12:19	0.004	0.0057	0	0
9/29/2020 12:20	0.004	0.0055	0	0
9/29/2020 12:21	0.004	0.0053	0	0
9/29/2020 12:22	0.004	0.0051	0	0
9/29/2020 12:23	0.004	0.0051	0	0
9/29/2020 12:24	0.004	0.0049	0	0
9/29/2020 12:25	0.004	0.0047	0	0
9/29/2020 12:26	0.005	0.0047	0	0
9/29/2020 12:27	0.004	0.0045	0	0
9/29/2020 12:28	0.004	0.0044	0	0
9/29/2020 12:29	0.004	0.0043	0	0
9/29/2020 12:30	0.004	0.0043	0	0
9/29/2020 12:31	0.005	0.0043	0	0
9/29/2020 12:32	0.005	0.0043	0	0
9/29/2020 12:33	0.005	0.0043	0	0
9/29/2020 12:34	0.004	0.0043	0	0
9/29/2020 12:35	0.004	0.0043	0	0
9/29/2020 12:36	0.004	0.0043	0	0
9/29/2020 12:37	0.004	0.0043	0	0
9/29/2020 12:38	0.004	0.0043	0	0
9/29/2020 12:39	0.006	0.0044	0	0
9/29/2020 12:40	0.006	0.0045	0	0
9/29/2020 12:41	0.006	0.0046	0	0
9/29/2020 12:42	0.005	0.0047	0	0
9/29/2020 12:43	0.005	0.0047	0	0
9/29/2020 12:44	0.005	0.0048	0	0
9/29/2020 12:45	0.004	0.0048	0	0
9/29/2020 12:46	0.004	0.0047	0	0
9/29/2020 12:47	0.004	0.0047	0	0
9/29/2020 12:48	0.005	0.0047	0	0
9/29/2020 12:49	0.005	0.0047	0	0
9/29/2020 12:50	0.005	0.0048	0	0
9/29/2020 12:51	0.005	0.0049	0	0
9/29/2020 12:52	0.004	0.0049	0	0
9/29/2020 12:53	0.004	0.0049	0	0
9/29/2020 12:54	0.005	0.0048	0	0
9/29/2020 12:55	0.005	0.0047	0	0
9/29/2020 12:56	0.005	0.0047	0	0
9/29/2020 12:57	0.005	0.0047	0	0

Former Coyne Textile
CAMP Station - CHA #3
Remedial Design Construction

Timestamp	Mass Concentration Total (mg/m3)	Dustrak TWA (mg/m3)	PID (ppm)	PID TWA (ppm)
9/29/2020 12:58	0.005	0.0047	0	0
9/29/2020 12:59	0.005	0.0047	0	0
9/29/2020 13:00	0.005	0.0047	0	0
9/29/2020 13:01	0.005	0.0048	0	0
9/29/2020 13:02	0.005	0.0049	0	0
9/29/2020 13:03	0.005	0.0049	0	0
9/29/2020 13:04	0.005	0.0049	0	0
9/29/2020 13:05	0.005	0.0049	0	0
9/29/2020 13:06	0.006	0.0049	0	0
9/29/2020 13:07	0.006	0.0051	0	0
9/29/2020 13:08	0.007	0.0053	0	0
9/29/2020 13:09	0.005	0.0053	0	0
9/29/2020 13:10	0.004	0.0052	0	0
9/29/2020 13:11	0.005	0.0052	0	0
9/29/2020 13:12	0.006	0.0053	0	0
9/29/2020 13:13	0.005	0.0053	0	0
9/29/2020 13:14	0.006	0.0053	0	0
9/29/2020 13:15	0.005	0.0053	0	0
9/29/2020 13:16	0.004	0.0053	0	0
9/29/2020 13:17	0.005	0.0053	0	0
9/29/2020 13:18	0.007	0.0054	0	0
9/29/2020 13:19	0.006	0.0055	0	0
9/29/2020 13:20	0.005	0.0055	0	0
9/29/2020 13:21	0.005	0.0054	0	0
9/29/2020 13:22	0.005	0.0053	0	0
9/29/2020 13:23	0.005	0.0052	0	0
9/29/2020 13:24	0.005	0.0052	0	0
9/29/2020 13:25	0.006	0.0053	0	0
9/29/2020 13:26	0.005	0.0053	0	0
9/29/2020 13:27	0.006	0.0053	0	0
9/29/2020 13:28	0.006	0.0054	0	0
9/29/2020 13:29	0.006	0.0054	0	0
9/29/2020 13:30	0.006	0.0055	0	0
9/29/2020 13:31	0.006	0.0056	0	0
9/29/2020 13:32	0.006	0.0057	0	0
9/29/2020 13:33	0.007	0.0057	0	0
9/29/2020 13:34	0.006	0.0057	0	0
9/29/2020 13:35	0.006	0.0057	0	0
9/29/2020 13:36	0.007	0.0059	0	0
9/29/2020 13:37	0.007	0.006	0	0
9/29/2020 13:38	0.007	0.0061	0	0
9/29/2020 13:39	0.008	0.0063	0	0
9/29/2020 13:40	0.007	0.0064	0	0

Former Coyne Textile
CAMP Station - CHA #3
Remedial Design Construction

Timestamp	Mass Concentration Total (mg/m3)	Dustrak TWA (mg/m3)	PID (ppm)	PID TWA (ppm)
9/29/2020 13:41	0.007	0.0065	0	0
9/29/2020 13:42	0.008	0.0067	0	0
9/29/2020 13:43	0.008	0.0068	0	0
9/29/2020 13:44	0.009	0.007	0	0
9/29/2020 13:45	0.007	0.0071	0	0
9/29/2020 13:46	0.007	0.0071	0	0
9/29/2020 13:47	0.009	0.0073	0	0
9/29/2020 13:48	0.009	0.0075	0	0
9/29/2020 13:49	0.008	0.0076	0	0
9/29/2020 13:50	0.009	0.0078	0	0
9/29/2020 13:51	0.009	0.0079	0	0
9/29/2020 13:52	0.008	0.008	0	0
9/29/2020 13:53	0.008	0.0081	0	0
9/29/2020 13:54	0.008	0.0081	0	0
9/29/2020 13:55	0.007	0.0081	0	0
9/29/2020 13:56	0.008	0.0081	0	0
9/29/2020 13:57	0.007	0.0081	0	0
9/29/2020 13:58	0.009	0.0081	0	0
9/29/2020 13:59	0.009	0.0081	0	0
9/29/2020 14:00	0.015	0.0087	0	0
9/29/2020 14:01	0.017	0.0093	0	0
9/29/2020 14:02	0.01	0.0094	0	0
9/29/2020 14:03	0.009	0.0094	0	0
9/29/2020 14:04	0.009	0.0095	0	0
9/29/2020 14:05	0.009	0.0095	0	0
9/29/2020 14:06	0.009	0.0095	0	0
9/29/2020 14:07	0.009	0.0095	0	0
9/29/2020 14:08	0.008	0.0095	0	0
9/29/2020 14:09	0.008	0.0095	0	0
9/29/2020 14:10	0.007	0.0095	0	0
9/29/2020 14:11	0.009	0.0096	0	0
9/29/2020 14:12	0.008	0.0097	0	0
9/29/2020 14:13	0.007	0.0095	0	0
9/29/2020 14:14	0.007	0.0094	0	0
9/29/2020 14:15	0.008	0.0089	0	0
9/29/2020 14:16	0.008	0.0083	0	0
9/29/2020 14:17	0.007	0.0081	0	0
9/29/2020 14:18	0.02	0.0089	0	0
9/29/2020 14:19	0.007	0.0087	0	0
9/29/2020 14:20	0.007	0.0086	0	0
9/29/2020 14:21	0.01	0.0087	0	0
9/29/2020 14:22	0.009	0.0087	0	0
9/29/2020 14:23	0.008	0.0087	0	0

Former Coyne Textile
CAMP Station - CHA #3
Remedial Design Construction

Timestamp	Mass Concentration Total (mg/m3)	Dustrak TWA (mg/m3)	PID (ppm)	PID TWA (ppm)
9/29/2020 14:24	0.008	0.0087	0	0
9/29/2020 14:25	0.007	0.0087	0	0
9/29/2020 14:26	0.007	0.0085	0	0
9/29/2020 14:27	0.007	0.0085	0	0
9/29/2020 14:28	0.007	0.0085	0	0
9/29/2020 14:29	0.007	0.0085	0	0
9/29/2020 14:30	0.014	0.0089	0	0
9/29/2020 14:31	0.01	0.009	0	0
9/29/2020 14:32	0.008	0.0091	0	0
9/29/2020 14:33	0.009	0.0083	0	0
9/29/2020 14:34	0.008	0.0084	0	0
9/29/2020 14:35	0.009	0.0085	0	0
9/29/2020 14:36	0.008	0.0084	0	0
9/29/2020 14:37	0.011	0.0085	0	0
9/29/2020 14:38	0.008	0.0085	0	0
9/29/2020 14:39	0.008	0.0085	0	0
9/29/2020 14:40	0.007	0.0085	0	0
9/29/2020 14:41	0.008	0.0086	0	0
9/29/2020 14:42	0.007	0.0086	0	0
9/29/2020 14:43	0.007	0.0086	0	0
9/29/2020 14:44	0.007	0.0086	0	0
9/29/2020 14:45	0.007	0.0081	0	0
9/29/2020 14:46	0.007	0.0079	0	0
9/29/2020 14:47	0.007	0.0079	0	0
9/29/2020 14:48	0.007	0.0077	0	0
9/29/2020 14:49	0.007	0.0077	0	0
9/29/2020 14:50	0.007	0.0075	0	0
9/29/2020 14:51	0.008	0.0075	0	0
9/29/2020 14:52	0.007	0.0073	0	0
9/29/2020 14:53	0.007	0.0072	0	0
9/29/2020 14:54	0.007	0.0071	0	0
9/29/2020 14:55	0.009	0.0073	0	0
9/29/2020 14:56	0.009	0.0073	0	0
9/29/2020 14:57	0.008	0.0074	0	0
9/29/2020 14:58	0.007	0.0074	0	0
9/29/2020 14:59	0.008	0.0075	0	0
9/29/2020 15:00	0.008	0.0075	0	0
9/29/2020 15:01	0.008	0.0076	0	0
9/29/2020 15:02	0.008	0.0077	0	0
9/29/2020 15:03	0.009	0.0078	0	0
9/29/2020 15:04	0.009	0.0079	0	0
9/29/2020 15:05	0.009	0.0081	0	0
9/29/2020 15:06	0.009	0.0081	0	0

Former Coyne Textile
CAMP Station - CHA #3
Remedial Design Construction

Timestamp	Mass Concentration Total (mg/m3)	Dustrak TWA (mg/m3)	PID (ppm)	PID TWA (ppm)
9/29/2020 15:07	0.01	0.0083	0	0
9/29/2020 15:08	0.009	0.0085	0	0
9/29/2020 15:09	0.009	0.0086	0	0
9/29/2020 15:10	0.009	0.0086	0	0
9/29/2020 15:11	0.008	0.0085	0	0
9/29/2020 15:12	0.008	0.0085	0	0
9/29/2020 15:13	0.009	0.0087	0	0
9/29/2020 15:14	0.008	0.0087	0	0
9/29/2020 15:15	0.009	0.0087	0	0
9/29/2020 15:16	0.014	0.0091	0	0
9/29/2020 15:17	0.013	0.0095	0	0
9/29/2020 15:18	0.011	0.0096	0	0
9/29/2020 15:19	0.013	0.0099	0	0
9/29/2020 15:20	0.009	0.0099	0	0
9/29/2020 15:21	0.008	0.0098	0	0
9/29/2020 15:22	0.008	0.0097	0	0
9/29/2020 15:23	0.011	0.0098	0	0
9/29/2020 15:24	0.008	0.0097	0	0
9/29/2020 15:25	0.008	0.0097	0	0
9/29/2020 15:26	0.008	0.0097	0	0
9/29/2020 15:27	0.007	0.0096	0	0
9/29/2020 15:28	0.007	0.0095	0	0
9/29/2020 15:29	0.007	0.0094	0	0
9/29/2020 15:30	0.007	0.0093	0	0
9/29/2020 15:31	0.007	0.0088	0	0
9/29/2020 15:32	0.007	0.0084	0	0
9/29/2020 15:33	0.008	0.0082	0	0
9/29/2020 15:34	0.008	0.0079	0	0
9/29/2020 15:35	0.007	0.0077	0	0
9/29/2020 15:36	0.008	0.0077	0	0
9/29/2020 15:37	0.008	0.0077	0	0
9/29/2020 15:38	0.008	0.0075	0	0
9/29/2020 15:39	0.007	0.0075	0	0
9/29/2020 15:40	0.008	0.0075	0	0
9/29/2020 15:41	0.008	0.0075	0	0
9/29/2020 15:42	0.009	0.0076	0	0
9/29/2020 15:43	0.009	0.0077	0	0
9/29/2020 15:44	0.009	0.0079	0	0
9/29/2020 15:45	0.009	0.008	0	0
9/29/2020 15:46	0.01	0.0082	0	0
9/29/2020 15:47	0.009	0.0083	0	0
9/29/2020 15:48	0.008	0.0083	0	0
9/29/2020 15:49	0.008	0.0083	0	0

Former Coyne Textile
CAMP Station - CHA #3
Remedial Design Construction

Timestamp	Mass Concentration Total (mg/m3)	Dustrak TWA (mg/m3)	PID (ppm)	PID TWA (ppm)
9/29/2020 15:50	0.008	0.0084	0	0
9/29/2020 15:51	0.007	0.0083	0	0
9/29/2020 15:52	0.008	0.0083	0	0
9/29/2020 15:53	0.008	0.0083	0	0
9/30/2020 6:56	0.001	0.001	0	0
9/30/2020 6:57	0.001	0.001	0	0
9/30/2020 6:58	0.001	0.001	0	0
9/30/2020 6:59	0.002	0.0013	0	0
9/30/2020 7:00	0.001	0.0012	0	0
9/30/2020 7:01	0.001	0.0012	0	0
9/30/2020 7:02	0.001	0.0011	0	0
9/30/2020 7:03	0.001	0.0011	0	0
9/30/2020 7:04	0.001	0.0011	0	0
9/30/2020 7:05	0.001	0.0011	0	0
9/30/2020 7:06	0.001	0.0011	0	0
9/30/2020 7:07	0.001	0.0011	0	0
9/30/2020 7:08	0.001	0.0011	0	0
9/30/2020 7:09	0.002	0.0011	0	0
9/30/2020 7:10	0.001	0.0011	0	0
9/30/2020 7:11	0.001	0.0011	0	0
9/30/2020 7:12	0.001	0.0011	0	0
9/30/2020 7:13	0.001	0.0011	0	0
9/30/2020 7:14	0.002	0.0011	0	0
9/30/2020 7:15	0.001	0.0011	0	0
9/30/2020 7:16	0.002	0.0012	0	0
9/30/2020 7:17	0.002	0.0013	0	0
9/30/2020 7:18	0.002	0.0013	0	0
9/30/2020 7:19	0.001	0.0013	0	0
9/30/2020 7:20	0.002	0.0014	0	0
9/30/2020 7:21	0.003	0.0015	0	0
9/30/2020 7:22	0.002	0.0016	0	0
9/30/2020 7:23	0.001	0.0016	0	0
9/30/2020 7:24	0.002	0.0016	0	0
9/30/2020 7:25	0.002	0.0017	0	0
9/30/2020 7:26	0.002	0.0017	0	0
9/30/2020 7:27	0.002	0.0018	0	0
9/30/2020 7:28	0.003	0.0019	0	0
9/30/2020 7:29	0.002	0.0019	0	0
9/30/2020 7:30	0.002	0.002	0	0
9/30/2020 7:31	0.002	0.002	0	0
9/30/2020 7:32	0.002	0.002	0	0
9/30/2020 7:33	0.002	0.002	0	0
9/30/2020 7:34	0.002	0.0021	0	0

Former Coyne Textile
CAMP Station - CHA #3
Remedial Design Construction

Timestamp	Mass Concentration Total (mg/m3)	Dustrak TWA (mg/m3)	PID (ppm)	PID TWA (ppm)
9/30/2020 7:35	0.002	0.0021	0	0
9/30/2020 7:36	0.002	0.002	0	0
9/30/2020 7:37	0.002	0.002	0	0
9/30/2020 7:38	0.002	0.0021	0	0
9/30/2020 7:39	0.003	0.0021	0	0
9/30/2020 7:40	0.002	0.0021	0	0
9/30/2020 7:41	0.002	0.0021	0	0
9/30/2020 7:42	0.002	0.0021	0	0
9/30/2020 7:43	0.002	0.0021	0	0
9/30/2020 7:44	0.002	0.0021	0	0
9/30/2020 7:45	0.002	0.0021	0	0
9/30/2020 7:46	0.002	0.0021	0	0
9/30/2020 7:47	0.003	0.0021	0	0
9/30/2020 7:48	0.003	0.0022	0	0
9/30/2020 7:49	0.004	0.0023	0	0
9/30/2020 7:50	0.002	0.0023	0	0
9/30/2020 7:51	0.002	0.0023	0	0
9/30/2020 7:52	0.003	0.0024	0	0
9/30/2020 7:53	0.004	0.0025	0	0
9/30/2020 7:54	0.003	0.0025	0	0
9/30/2020 7:55	0.015	0.0034	0	0
9/30/2020 7:56	0.102	0.0101	0	0
9/30/2020 7:57	0.061	0.014	0	0
9/30/2020 7:58	0.021	0.0153	0	0
9/30/2020 7:59	0.004	0.0154	0	0
9/30/2020 8:00	0.003	0.0155	0	0
9/30/2020 8:01	0.003	0.0155	0	0
9/30/2020 8:02	0.003	0.0155	0	0
9/30/2020 8:03	0.004	0.0156	0	0
9/30/2020 8:04	0.003	0.0155	0	0
9/30/2020 8:05	0.004	0.0157	0	0
9/30/2020 8:06	0.004	0.0158	0	0
9/30/2020 8:07	0.004	0.0159	0	0
9/30/2020 8:08	0.004	0.0159	0	0
9/30/2020 8:09	0.004	0.0159	0	0
9/30/2020 8:10	0.007	0.0154	0	0
9/30/2020 8:11	0.004	0.0089	0	0
9/30/2020 8:12	0.007	0.0053	0	0
9/30/2020 8:13	0.006	0.0043	0	0
9/30/2020 8:14	0.057	0.0078	0	0
9/30/2020 8:15	0.115	0.0153	0	0
9/30/2020 8:16	0.018	0.0163	0	0
9/30/2020 8:17	0.01	0.0167	0	0

Former Coyne Textile
CAMP Station - CHA #3
Remedial Design Construction

Timestamp	Mass Concentration Total (mg/m3)	Dustrak TWA (mg/m3)	PID (ppm)	PID TWA (ppm)
9/30/2020 8:18	0.01	0.0171	0	0
9/30/2020 8:19	0.003	0.0171	0	0
9/30/2020 8:20	0.003	0.0171	0	0
9/30/2020 8:21	0.003	0.017	0	0
9/30/2020 8:22	0.003	0.0169	0	0
9/30/2020 8:23	0.004	0.0169	0	0
9/30/2020 8:24	0.004	0.0169	0	0
9/30/2020 8:25	0.009	0.0171	0	0
9/30/2020 8:26	0.006	0.0172	0	0
9/30/2020 8:27	0.005	0.0171	0	0
9/30/2020 8:28	0.005	0.017	0	0
9/30/2020 8:29	0.004	0.0135	0	0
9/30/2020 8:30	0.005	0.0061	0	0
9/30/2020 8:31	0.025	0.0066	0	0
9/30/2020 8:32	0.004	0.0062	0	0
9/30/2020 8:33	0.003	0.0057	0	0
9/30/2020 8:34	0.003	0.0057	0	0
9/30/2020 8:35	0.003	0.0057	0	0
9/30/2020 8:36	0.003	0.0057	0	0
9/30/2020 8:37	0.004	0.0058	0	0
9/30/2020 8:38	0.006	0.0059	0	0
9/30/2020 8:39	0.005	0.006	0	0
9/30/2020 8:40	0.006	0.0058	0	0
9/30/2020 8:41	0.005	0.0057	0	0
9/30/2020 8:42	0.005	0.0057	0	0
9/30/2020 8:43	0.007	0.0059	0	0
9/30/2020 8:44	0.006	0.006	0	0
9/30/2020 8:45	0.006	0.0061	0	0
9/30/2020 8:46	0.005	0.0047	0	0
9/30/2020 8:47	0.009	0.0051	0	0
9/30/2020 8:48	0.008	0.0054	0	0
9/30/2020 8:49	0.005	0.0055	0	0
9/30/2020 8:50	0.005	0.0057	0	0
9/30/2020 8:51	0.004	0.0057	0	0
9/30/2020 8:52	0.005	0.0058	0	0
9/30/2020 8:53	0.005	0.0057	0	0
9/30/2020 8:54	0.004	0.0057	0	0
9/30/2020 8:55	0.005	0.0056	0	0
9/30/2020 8:56	0.006	0.0057	0	0
9/30/2020 8:57	0.006	0.0057	0	0
9/30/2020 8:58	0.006	0.0057	0	0
9/30/2020 8:59	0.004	0.0055	0	0
9/30/2020 9:00	0.005	0.0055	0	0

Former Coyne Textile
CAMP Station - CHA #3
Remedial Design Construction

Timestamp	Mass Concentration Total (mg/m3)	Dustrak TWA (mg/m3)	PID (ppm)	PID TWA (ppm)
9/30/2020 9:01	0.007	0.0056	0	0
9/30/2020 9:02	0.005	0.0053	0	0
9/30/2020 9:03	0.009	0.0054	0	0
9/30/2020 9:04	0.006	0.0055	0	0
9/30/2020 9:05	0.005	0.0055	0	0
9/30/2020 9:06	0.004	0.0055	0	0
9/30/2020 9:07	0.005	0.0055	0	0
9/30/2020 9:08	0.004	0.0054	0	0
9/30/2020 9:09	0.003	0.0053	0	0
9/30/2020 9:10	0.005	0.0053	0	0
9/30/2020 9:11	0.01	0.0056	0	0
9/30/2020 9:12	0.007	0.0057	0	0
9/30/2020 9:13	0.004	0.0055	0	0
9/30/2020 9:14	0.005	0.0056	0	0
9/30/2020 9:15	0.005	0.0056	0	0
9/30/2020 9:16	0.007	0.0056	0	0
9/30/2020 9:17	0.005	0.0056	0	0
9/30/2020 9:18	0.003	0.0052	0	0
9/30/2020 9:19	0.005	0.0051	0	0
9/30/2020 9:20	0.003	0.005	0	0
9/30/2020 9:21	0.004	0.005	0	0
9/30/2020 9:22	0.004	0.0049	0	0
9/30/2020 9:23	0.004	0.0049	0	0
9/30/2020 9:24	0.004	0.005	0	0
9/30/2020 9:25	0.004	0.0049	0	0
9/30/2020 9:26	0.003	0.0045	0	0
9/30/2020 9:27	0.004	0.0043	0	0
9/30/2020 9:28	0.003	0.0042	0	0
9/30/2020 9:29	0.003	0.0041	0	0
9/30/2020 9:30	0.003	0.0039	0	0
9/30/2020 9:31	0.003	0.0037	0	0
9/30/2020 9:32	0.003	0.0035	0	0
9/30/2020 9:33	0.003	0.0035	0	0
9/30/2020 9:34	0.003	0.0034	0	0
9/30/2020 9:35	0.003	0.0034	0	0
9/30/2020 9:36	0.003	0.0033	0	0
9/30/2020 9:37	0.003	0.0033	0	0
9/30/2020 9:38	0.004	0.0033	0	0
9/30/2020 9:39	0.005	0.0033	0	0
9/30/2020 9:40	0.004	0.0033	0	0
9/30/2020 9:41	0.004	0.0034	0	0
9/30/2020 9:42	0.004	0.0034	0	0
9/30/2020 9:43	0.003	0.0034	0	0

Former Coyne Textile
CAMP Station - CHA #3
Remedial Design Construction

Timestamp	Mass Concentration Total (mg/m3)	Dustrak TWA (mg/m3)	PID (ppm)	PID TWA (ppm)
9/30/2020 9:44	0.003	0.0034	0	0
9/30/2020 9:45	0.003	0.0034	0	0
9/30/2020 9:46	0.002	0.0033	0	0
9/30/2020 9:47	0.003	0.0033	0	0
9/30/2020 9:48	0.004	0.0034	0	0
9/30/2020 9:49	0.004	0.0035	0	0
9/30/2020 9:50	0.004	0.0035	0	0
9/30/2020 9:51	0.004	0.0036	0	0
9/30/2020 9:52	0.003	0.0036	0	0
9/30/2020 9:53	0.003	0.0035	0	0
9/30/2020 9:54	0.002	0.0033	0	0
9/30/2020 9:55	0.003	0.0033	0	0
9/30/2020 9:56	0.003	0.0032	0	0
9/30/2020 9:57	0.004	0.0032	0	0
9/30/2020 9:58	0.003	0.0032	0	0
9/30/2020 9:59	0.004	0.0033	0	0
9/30/2020 10:00	0.003	0.0033	0	0
9/30/2020 10:01	0.003	0.0033	0	0
9/30/2020 10:02	0.004	0.0034	0	0
9/30/2020 10:03	0.003	0.0033	0	0
9/30/2020 10:04	0.003	0.0033	0	0
9/30/2020 10:05	0.002	0.0031	0	0
9/30/2020 10:06	0.005	0.0032	0	0
9/30/2020 10:07	0.003	0.0032	0	0
9/30/2020 10:08	0.005	0.0033	0	0
9/30/2020 10:09	0.005	0.0035	0	0
9/30/2020 10:10	0.006	0.0037	0	0
9/30/2020 10:11	0.005	0.0039	0	0
9/30/2020 10:12	0.006	0.004	0	0
9/30/2020 10:13	0.003	0.004	0	0
9/30/2020 10:14	0.007	0.0042	0	0
9/30/2020 10:15	0.008	0.0045	0	0
9/30/2020 10:16	0.01	0.005	0	0
9/30/2020 10:17	0.008	0.0053	0	0
9/30/2020 10:18	0.008	0.0056	0	0
9/30/2020 10:19	0.009	0.006	0	0
9/30/2020 10:20	0.004	0.0061	0	0
9/30/2020 10:21	0.022	0.0073	0	0
9/30/2020 10:22	0.011	0.0078	0	0
9/30/2020 10:23	0.009	0.0081	0	0
9/30/2020 10:24	0.033	0.0099	0	0
9/30/2020 10:25	0.003	0.0097	0	0
9/30/2020 10:26	0.005	0.0097	0	0

Former Coyne Textile
CAMP Station - CHA #3
Remedial Design Construction

Timestamp	Mass Concentration Total (mg/m3)	Dustrak TWA (mg/m3)	PID (ppm)	PID TWA (ppm)
9/30/2020 10:27	0.007	0.0098	0	0
9/30/2020 10:28	0.005	0.0099	0	0
9/30/2020 10:29	0.004	0.0097	0	0
9/30/2020 10:30	0.004	0.0095	0	0
9/30/2020 10:31	0.005	0.0091	0	0
9/30/2020 10:32	0.007	0.0091	0	0
9/30/2020 10:33	0.005	0.0089	0	0
9/30/2020 10:34	0.017	0.0094	0	0
9/30/2020 10:35	0.008	0.0097	0	0
9/30/2020 10:36	0.004	0.0085	0	0
9/30/2020 10:37	0.011	0.0085	0	0
9/30/2020 10:38	0.005	0.0082	0	0
9/30/2020 10:39	0.023	0.0075	0	0
9/30/2020 10:40	0.015	0.0083	0	0
9/30/2020 10:41	0.048	0.0112	0	0
9/30/2020 10:42	0.005	0.0111	0	0
9/30/2020 10:43	0.006	0.0111	0	0
9/30/2020 10:44	0.007	0.0113	0	0
9/30/2020 10:45	0.005	0.0114	0	0
9/30/2020 10:46	0.003	0.0113	0	0
9/30/2020 10:47	0.004	0.0111	0	0
9/30/2020 10:48	0.004	0.011	0	0
9/30/2020 10:49	0.009	0.0105	0	0
9/30/2020 10:50	0.005	0.0103	0	0
9/30/2020 10:51	0.01	0.0107	0	0
9/30/2020 10:52	0.003	0.0101	0	0
9/30/2020 10:53	0.003	0.01	0	0
9/30/2020 10:54	0.004	0.0087	0	0
9/30/2020 10:55	0.005	0.0081	0	0
9/30/2020 10:56	0.003	0.0051	0	0
9/30/2020 10:57	0.004	0.005	0	0
9/30/2020 10:58	0.006	0.005	0	0
9/30/2020 10:59	0.004	0.0048	0	0
9/30/2020 11:00	0.005	0.0048	0	0
9/30/2020 11:01	0.013	0.0055	0	0
9/30/2020 11:02	0.01	0.0059	0	0
9/30/2020 11:03	0.008	0.0061	0	0
9/30/2020 11:04	0.011	0.0063	0	0
9/30/2020 11:05	0.007	0.0064	0	0
9/30/2020 11:06	0.011	0.0065	0	0
9/30/2020 11:07	0.004	0.0065	0	0
9/30/2020 11:08	0.003	0.0065	0	0
9/30/2020 11:09	0.003	0.0065	0	0

Former Coyne Textile
CAMP Station - CHA #3
Remedial Design Construction

Timestamp	Mass Concentration Total (mg/m3)	Dustrak TWA (mg/m3)	PID (ppm)	PID TWA (ppm)
9/30/2020 11:10	0.003	0.0063	0	0
9/30/2020 11:11	0.004	0.0064	0	0
9/30/2020 11:12	0.006	0.0065	0	0
9/30/2020 11:13	0.005	0.0065	0	0
9/30/2020 11:14	0.003	0.0064	0	0
9/30/2020 11:15	0.003	0.0063	0	0
9/30/2020 11:16	0.008	0.0059	0	0
9/30/2020 11:17	0.011	0.006	0	0
9/30/2020 11:18	0.005	0.0058	0	0
9/30/2020 11:19	0.006	0.0055	0	0
9/30/2020 11:20	0.015	0.006	0	0
9/30/2020 11:21	0.005	0.0056	0	0
9/30/2020 11:22	0.011	0.0061	0	0
9/30/2020 11:23	0.004	0.0061	0	0
9/30/2020 11:24	0.003	0.0061	0	0
9/30/2020 11:25	0.006	0.0063	0	0
9/30/2020 11:26	0.024	0.0077	0	0
9/30/2020 11:27	0.029	0.0092	0	0
9/30/2020 11:28	0.009	0.0095	0	0
9/30/2020 11:29	0.016	0.0103	0	0
9/30/2020 11:30	0.012	0.0109	0	0
9/30/2020 11:31	0.012	0.0112	0	0
9/30/2020 11:32	0.013	0.0113	0	0
9/30/2020 11:33	0.016	0.0121	0	0
9/30/2020 11:34	0.011	0.0124	0	0
9/30/2020 11:35	0.018	0.0126	0	0
9/30/2020 11:36	0.009	0.0129	0	0
9/30/2020 11:37	0.007	0.0126	0	0
9/30/2020 11:38	0.009	0.0129	0	0
9/30/2020 11:39	0.006	0.0131	0	0
9/30/2020 11:40	0.006	0.0131	0	0
9/30/2020 11:41	0.015	0.0125	0	0
9/30/2020 11:42	0.007	0.0111	0	0
9/30/2020 11:43	0.012	0.0113	0	0
9/30/2020 11:44	0.014	0.0111	0	0
9/30/2020 11:45	0.011	0.0111	0	0
9/30/2020 11:46	0.025	0.0119	0	0
9/30/2020 11:47	0.011	0.0118	0	0
9/30/2020 11:48	0.011	0.0115	0	0
9/30/2020 11:49	0.006	0.0111	0	0
9/30/2020 11:50	0.012	0.0107	0	0
9/30/2020 11:51	0.016	0.0112	0	0
9/30/2020 11:52	0.006	0.0111	0	0

Former Coyne Textile
CAMP Station - CHA #3
Remedial Design Construction

Timestamp	Mass Concentration Total (mg/m3)	Dustrak TWA (mg/m3)	PID (ppm)	PID TWA (ppm)
9/30/2020 11:53	0.004	0.0108	0	0
9/30/2020 11:54	0.008	0.0109	0	0
9/30/2020 11:55	0.005	0.0109	0	0
9/30/2020 11:56	0.005	0.0102	0	0
9/30/2020 11:57	0.013	0.0106	0	0
9/30/2020 11:58	0.006	0.0102	0	0
9/30/2020 11:59	0.012	0.0101	0	0
9/30/2020 12:00	0.004	0.0096	0	0
9/30/2020 12:01	0.008	0.0085	0	0
9/30/2020 12:02	0.009	0.0083	0	0
9/30/2020 12:03	0.005	0.0079	0	0
9/30/2020 12:04	0.004	0.0078	0	0
9/30/2020 12:05	0.008	0.0075	0	0
9/30/2020 12:06	0.009	0.0071	0	0
9/30/2020 12:07	0.008	0.0072	0	0
9/30/2020 12:08	0.008	0.0075	0	0
9/30/2020 12:09	0.008	0.0075	0	0
9/30/2020 12:10	0.009	0.0077	0	0
9/30/2020 12:11	0.011	0.0081	0	0
9/30/2020 12:12	0.014	0.0082	0	0
9/30/2020 12:13	0.003	0.008	0	0
9/30/2020 12:14	0.007	0.0077	0	0
9/30/2020 12:15	0.005	0.0077	0	0
9/30/2020 12:16	0.012	0.008	0	0
9/30/2020 12:17	0.013	0.0083	0	0
9/30/2020 12:18	0.004	0.0082	0	0
9/30/2020 12:19	0.004	0.0082	0	0
9/30/2020 12:20	0.009	0.0083	0	0
9/30/2020 12:21	0.004	0.0079	0	0
9/30/2020 12:22	0.003	0.0076	0	0
9/30/2020 12:23	0.003	0.0073	0	0
9/30/2020 12:24	0.003	0.0069	0	0
9/30/2020 12:25	0.004	0.0066	0	0
9/30/2020 12:26	0.004	0.0061	0	0
9/30/2020 12:27	0.003	0.0054	0	0
9/30/2020 12:28	0.002	0.0053	0	0
9/30/2020 12:29	0.003	0.0051	0	0
9/30/2020 12:30	0.002	0.0049	0	0
9/30/2020 12:31	0.003	0.0043	0	0
9/30/2020 12:32	0.003	0.0036	0	0
9/30/2020 12:33	0.006	0.0037	0	0
9/30/2020 12:34	0.004	0.0037	0	0
9/30/2020 12:35	0.004	0.0034	0	0

Former Coyne Textile
CAMP Station - CHA #3
Remedial Design Construction

Timestamp	Mass Concentration Total (mg/m3)	Dustrak TWA (mg/m3)	PID (ppm)	PID TWA (ppm)
9/30/2020 12:36	0.005	0.0035	0	0
9/30/2020 12:37	0.004	0.0035	0	0
9/30/2020 12:38	0.003	0.0035	0	0
9/30/2020 12:39	0.003	0.0035	0	0
9/30/2020 12:40	0.003	0.0035	0	0
9/30/2020 12:41	0.002	0.0033	0	0
9/30/2020 12:42	0.004	0.0034	0	0
9/30/2020 12:43	0.003	0.0035	0	0
9/30/2020 12:44	0.004	0.0035	0	0
9/30/2020 12:45	0.003	0.0036	0	0
9/30/2020 12:46	0.003	0.0036	0	0
9/30/2020 12:47	0.004	0.0037	0	0
9/30/2020 12:48	0.003	0.0035	0	0
9/30/2020 12:49	0.003	0.0034	0	0
9/30/2020 12:50	0.003	0.0033	0	0
9/30/2020 12:51	0.005	0.0033	0	0
9/30/2020 12:52	0.01	0.0037	0	0
9/30/2020 12:53	0.013	0.0044	0	0
9/30/2020 12:54	0.019	0.0055	0	0
9/30/2020 12:55	0.018	0.0065	0	0
9/30/2020 12:56	0.005	0.0067	0	0
9/30/2020 12:57	0.006	0.0068	0	0
9/30/2020 12:58	0.004	0.0069	0	0
9/30/2020 12:59	0.003	0.0068	0	0
9/30/2020 13:00	0.004	0.0069	0	0
9/30/2020 13:01	0.006	0.0071	0	0
9/30/2020 13:02	0.005	0.0071	0	0
9/30/2020 13:03	0.003	0.0071	0	0
9/30/2020 13:04	0.004	0.0072	0	0
9/30/2020 13:05	0.004	0.0073	0	0
9/30/2020 13:06	0.004	0.0072	0	0
9/30/2020 13:07	0.004	0.0068	0	0
9/30/2020 13:08	0.018	0.0071	0	0
9/30/2020 13:09	0.007	0.0063	0	0
9/30/2020 13:10	0.008	0.0057	0	0
9/30/2020 13:11	0.012	0.0061	0	0
9/30/2020 13:12	0.007	0.0062	0	0
9/30/2020 13:13	0.005	0.0063	0	0
9/30/2020 13:14	0.006	0.0065	0	0
9/30/2020 13:15	0.004	0.0065	0	0
9/30/2020 13:16	0.003	0.0063	0	0
9/30/2020 13:17	0.003	0.0061	0	0
9/30/2020 13:18	0.003	0.0061	0	0

Former Coyne Textile
CAMP Station - CHA #3
Remedial Design Construction

Timestamp	Mass Concentration Total (mg/m3)	Dustrak TWA (mg/m3)	PID (ppm)	PID TWA (ppm)
9/30/2020 13:19	0.003	0.0061	0	0
9/30/2020 13:20	0.003	0.006	0	0
9/30/2020 13:21	0.003	0.0059	0	0
9/30/2020 13:22	0.007	0.0061	0	0
9/30/2020 13:23	0.003	0.0051	0	0
9/30/2020 13:24	0.007	0.0051	0	0
9/30/2020 13:25	0.005	0.0049	0	0
9/30/2020 13:26	0.023	0.0057	0	0
9/30/2020 13:27	0.011	0.0059	0	0
9/30/2020 13:28	0.005	0.0059	0	0
9/30/2020 13:29	0.004	0.0058	0	0
9/30/2020 13:30	0.004	0.0058	0	0
9/30/2020 13:31	0.025	0.0073	0	0
9/30/2020 13:32	0.011	0.0078	0	0
9/30/2020 13:33	0.01	0.0083	0	0
9/30/2020 13:34	0.004	0.0083	0	0
9/30/2020 13:35	0.006	0.0085	0	0
9/30/2020 13:36	0.005	0.0087	0	0
9/30/2020 13:37	0.013	0.0091	0	0
9/30/2020 13:38	0.012	0.0097	0	0
9/30/2020 13:39	0.006	0.0096	0	0
9/30/2020 13:40	0.014	0.0102	0	0
9/30/2020 13:41	0.016	0.0097	0	0
9/30/2020 13:42	0.047	0.0121	0	0
9/30/2020 13:43	0.01	0.0125	0	0
9/30/2020 13:44	0.006	0.0126	0	0
9/30/2020 13:45	0.01	0.013	0	0
9/30/2020 13:46	0.008	0.0119	0	0
9/30/2020 13:47	0.018	0.0123	0	0
9/30/2020 13:48	0.021	0.0131	0	0
9/30/2020 13:49	0.012	0.0136	0	0
9/30/2020 13:50	0.028	0.0151	0	0
9/30/2020 13:51	0.009	0.0153	0	0
9/30/2020 13:52	0.013	0.0153	0	0
9/30/2020 13:53	0.009	0.0151	0	0
9/30/2020 13:54	0.011	0.0155	0	0
9/30/2020 13:55	0.013	0.0154	0	0
9/30/2020 13:56	0.009	0.0149	0	0
9/30/2020 13:57	0.005	0.0121	0	0
9/30/2020 13:58	0.004	0.0117	0	0
9/30/2020 13:59	0.006	0.0117	0	0
9/30/2020 14:00	0.007	0.0115	0	0
9/30/2020 14:01	0.028	0.0129	0	0

Former Coyne Textile
CAMP Station - CHA #3
Remedial Design Construction

Timestamp	Mass Concentration Total (mg/m3)	Dustrak TWA (mg/m3)	PID (ppm)	PID TWA (ppm)
9/30/2020 14:02	0.003	0.0119	0	0
9/30/2020 14:03	0.003	0.0107	0	0
9/30/2020 14:04	0.005	0.0102	0	0
9/30/2020 14:05	0.021	0.0097	0	0
9/30/2020 14:06	0.013	0.01	0	0
9/30/2020 14:07	0.006	0.0095	0	0
9/30/2020 14:08	0.012	0.0097	0	0
9/30/2020 14:09	0.005	0.0093	0	0
9/30/2020 14:10	0.015	0.0095	0	0
9/30/2020 14:11	0.017	0.01	0	0
9/30/2020 14:12	0.021	0.0111	0	0
9/30/2020 14:13	0.018	0.012	0	0
9/30/2020 14:14	0.004	0.0119	0	0
9/30/2020 14:15	0.005	0.0117	0	0
9/30/2020 14:16	0.008	0.0104	0	0
9/30/2020 14:17	0.01	0.0109	0	0
9/30/2020 14:18	0.004	0.0109	0	0
9/30/2020 14:19	0.014	0.0115	0	0
9/30/2020 14:20	0.034	0.0124	0	0
9/30/2020 14:21	0.017	0.0127	0	0
9/30/2020 14:22	0.005	0.0126	0	0
9/30/2020 14:23	0.004	0.0121	0	0
9/30/2020 14:24	0.011	0.0125	0	0
9/30/2020 14:25	0.014	0.0124	0	0
9/30/2020 14:26	0.007	0.0117	0	0
9/30/2020 14:27	0.016	0.0114	0	0
9/30/2020 14:28	0.027	0.012	0	0
9/30/2020 14:29	0.028	0.0136	0	0
9/30/2020 14:30	0.007	0.0137	0	0
9/30/2020 14:31	0.005	0.0135	0	0
9/30/2020 14:32	0.007	0.0133	0	0
9/30/2020 14:33	0.007	0.0135	0	0
9/30/2020 14:34	0.01	0.0133	0	0
9/30/2020 14:35	0.005	0.0113	0	0
9/30/2020 14:36	0.007	0.0107	0	0
9/30/2020 14:37	0.048	0.0135	0	0
9/30/2020 14:38	0.016	0.0143	0	0
9/30/2020 14:39	0.01	0.0143	0	0
9/30/2020 14:40	0.004	0.0136	0	0
9/30/2020 14:41	0.007	0.0136	0	0
9/30/2020 14:42	0.008	0.0131	0	0
9/30/2020 14:43	0.009	0.0119	0	0
9/30/2020 14:44	0.007	0.0105	0	0

Former Coyne Textile
CAMP Station - CHA #3
Remedial Design Construction

Timestamp	Mass Concentration Total (mg/m3)	Dustrak TWA (mg/m3)	PID (ppm)	PID TWA (ppm)
9/30/2020 14:45	0.007	0.0105	0	0
9/30/2020 14:46	0.005	0.0105	0	0
9/30/2020 14:47	0.004	0.0103	0	0
9/30/2020 14:48	0.005	0.0101	0	0
9/30/2020 14:49	0.005	0.0098	0	0
9/30/2020 14:50	0.016	0.0105	0	0
9/30/2020 14:51	0.009	0.0107	0	0
9/30/2020 14:52	0.008	0.008	0	0
9/30/2020 14:53	0.005	0.0073	0	0
9/30/2020 14:54	0.005	0.0069	0	0
9/30/2020 14:55	0.004	0.0069	0	0
9/30/2020 14:56	0.004	0.0067	0	0
9/30/2020 14:57	0.004	0.0065	0	0
9/30/2020 14:58	0.004	0.0061	0	0
9/30/2020 14:59	0.004	0.0059	0	0
9/30/2020 15:00	0.003	0.0057	0	0
9/30/2020 15:01	0.004	0.0056	0	0
9/30/2020 15:02	0.003	0.0055	0	0
9/30/2020 15:03	0.004	0.0055	0	0
9/30/2020 15:04	0.007	0.0056	0	0
9/30/2020 15:05	0.008	0.0051	0	0
9/30/2020 15:06	0.007	0.0049	0	0
9/30/2020 15:07	0.033	0.0066	0	0
9/30/2020 15:08	0.006	0.0067	0	0
9/30/2020 15:09	0.006	0.0067	0	0
9/30/2020 15:10	0.027	0.0083	0	0
9/30/2020 15:11	0.023	0.0095	0	0
9/30/2020 15:12	0.005	0.0096	0	0
9/30/2020 15:13	0.007	0.0098	0	0
9/30/2020 15:14	0.008	0.0101	0	0
9/30/2020 15:15	0.006	0.0103	0	0
9/30/2020 15:16	0.004	0.0103	0	0
9/30/2020 15:17	0.004	0.0103	0	0
9/30/2020 15:18	0.028	0.0119	0	0
9/30/2020 15:19	0.008	0.012	0	0
9/30/2020 15:20	0.004	0.0117	0	0
9/30/2020 15:21	0.009	0.0119	0	0
9/30/2020 15:22	0.037	0.0121	0	0
9/30/2020 15:23	0.015	0.0127	0	0
9/30/2020 15:24	0.005	0.0127	0	0
9/30/2020 15:25	0.005	0.0112	0	0
9/30/2020 15:26	0.004	0.0099	0	0
9/30/2020 15:27	0.006	0.01	0	0

Former Coyne Textile
CAMP Station - CHA #3
Remedial Design Construction

Timestamp	Mass Concentration Total (mg/m3)	Dustrak TWA (mg/m3)	PID (ppm)	PID TWA (ppm)
9/30/2020 15:28	0.004	0.0098	0	0
9/30/2020 15:29	0.005	0.0096	0	0
9/30/2020 15:30	0.004	0.0095	0	0
9/30/2020 15:31	0.005	0.0095	0	0
9/30/2020 15:32	0.003	0.0095	0	0
9/30/2020 15:33	0.004	0.0079	0	0
9/30/2020 15:34	0.004	0.0076	0	0
9/30/2020 15:35	0.004	0.0076	0	0
9/30/2020 15:36	0.005	0.0073	0	0
9/30/2020 15:37	0.004	0.0051	0	0
9/30/2020 15:38	0.005	0.0045	0	0
9/30/2020 15:39	0.005	0.0045	0	0
9/30/2020 15:40	0.005	0.0045	0	0
9/30/2020 15:41	0.005	0.0045	0	0
9/30/2020 15:42	0.006	0.0045	0	0
9/30/2020 15:43	0.002	0.0044	0	0
9/30/2020 15:44	0.003	0.0043	0	0
9/30/2020 15:45	0.003	0.0042	0	0
9/30/2020 15:46	0.005	0.0042	0	0
9/30/2020 15:47	0.005	0.0043	0	0
9/30/2020 15:48	0.007	0.0045	0	0
9/30/2020 15:49	0.009	0.0049	0	0
9/30/2020 15:50	0.005	0.0049	0	0
9/30/2020 15:51	0.007	0.0051	0	0
9/30/2020 15:52	0.046	0.0079	0	0
9/30/2020 15:53	0.011	0.0083	0	0
9/30/2020 15:54	0.009	0.0085	0	0
9/30/2020 15:55	0.009	0.0088	0	0
9/30/2020 15:56	0.006	0.0089	0	0
9/30/2020 15:57	0.008	0.009	0	0
9/30/2020 15:58	0.023	0.0104	0	0
9/30/2020 15:59	0.012	0.011	0	0
9/30/2020 16:00	0.004	0.0111	0	0
9/30/2020 16:01	0.005	0.0111	0	0
9/30/2020 16:02	0.005	0.0111	0	0
9/30/2020 16:03	0.004	0.0109	0	0
9/30/2020 16:04	0.006	0.0107	0	0
9/30/2020 16:05	0.035	0.0127	0	0
9/30/2020 16:06	0.008	0.0127	0	0
9/30/2020 16:07	0.006	0.0101	0	0
9/30/2020 16:08	0.026	0.0111	0	0
9/30/2020 16:09	0.005	0.0108	0	0
9/30/2020 16:10	0.017	0.0113	0	0

Former Coyne Textile
CAMP Station - CHA #3
Remedial Design Construction

Timestamp	Mass Concentration Total (mg/m3)	Dustrak TWA (mg/m3)	PID (ppm)	PID TWA (ppm)
10/1/2020 6:41	0.009	0.009	0	0
10/1/2020 6:42	0.01	0.0095	0	0
10/1/2020 6:43	0.008	0.009	0	0
10/1/2020 6:44	0.007	0.0085	0	0
10/1/2020 6:45	0.008	0.0084	0	0
10/1/2020 6:46	0.009	0.0085	0	0
10/1/2020 6:47	0.01	0.0087	0	0
10/1/2020 6:48	0.007	0.0085	0	0
10/1/2020 6:49	0.009	0.0086	0	0
10/1/2020 6:50	0.01	0.0087	0	0
10/1/2020 6:51	0.011	0.0089	0	0
10/1/2020 6:52	0.02	0.0098	0	0
10/1/2020 6:53	0.008	0.0097	0	0
10/1/2020 6:54	0.007	0.0095	0	0
10/1/2020 6:55	0.008	0.0094	0	0
10/1/2020 6:56	0.007	0.0093	0	0
10/1/2020 6:57	0.008	0.0091	0	0
10/1/2020 6:58	0.007	0.0091	0	0
10/1/2020 6:59	0.01	0.0093	0	0
10/1/2020 7:00	0.007	0.0092	0	0
10/1/2020 7:01	0.008	0.0091	0	0
10/1/2020 7:02	0.007	0.0089	0	0
10/1/2020 7:03	0.009	0.0091	0	0
10/1/2020 7:04	0.009	0.0091	0	0
10/1/2020 7:05	0.007	0.0089	0	0
10/1/2020 7:06	0.008	0.0087	0	0
10/1/2020 7:07	0.007	0.0078	0	0
10/1/2020 7:08	0.007	0.0077	0	0
10/1/2020 7:09	0.007	0.0077	0	0
10/1/2020 7:10	0.007	0.0077	0	0
10/1/2020 7:11	0.007	0.0077	0	0
10/1/2020 7:12	0.008	0.0077	0	0
10/1/2020 7:13	0.01	0.0079	0	0
10/1/2020 7:14	0.011	0.0079	0	0
10/1/2020 7:15	0.012	0.0083	0	0
10/1/2020 7:16	0.015	0.0087	0	0
10/1/2020 7:17	0.015	0.0093	0	0
10/1/2020 7:18	0.009	0.0093	0	0
10/1/2020 7:19	0.012	0.0095	0	0
10/1/2020 7:20	0.01	0.0097	0	0
10/1/2020 7:21	0.009	0.0097	0	0
10/1/2020 7:22	0.01	0.0099	0	0
10/1/2020 7:23	0.009	0.0101	0	0

Former Coyne Textile
CAMP Station - CHA #3
Remedial Design Construction

Timestamp	Mass Concentration Total (mg/m3)	Dustrak TWA (mg/m3)	PID (ppm)	PID TWA (ppm)
10/1/2020 7:24	0.008	0.0101	0	0
10/1/2020 7:25	0.008	0.0102	0	0
10/1/2020 7:26	0.008	0.0103	0	0
10/1/2020 7:27	0.012	0.0105	0	0
10/1/2020 7:28	0.01	0.0105	0	0
10/1/2020 7:29	0.009	0.0104	0	0
10/1/2020 7:30	0.013	0.0105	0	0
10/1/2020 7:31	0.012	0.0103	0	0
10/1/2020 7:32	0.009	0.0099	0	0
10/1/2020 7:33	0.01	0.0099	0	0
10/1/2020 7:34	0.015	0.0101	0	0
10/1/2020 7:35	0.014	0.0104	0	0
10/1/2020 7:36	0.01	0.0105	0	0
10/1/2020 7:37	0.011	0.0105	0	0
10/1/2020 7:38	0.009	0.0105	0	0
10/1/2020 7:39	0.008	0.0105	0	0
10/1/2020 7:40	0.008	0.0105	0	0
10/1/2020 7:41	0.009	0.0106	0	0
10/1/2020 7:42	0.007	0.0103	0	0
10/1/2020 7:43	0.01	0.0103	0	0
10/1/2020 7:44	0.014	0.0106	0	0
10/1/2020 7:45	0.009	0.0103	0	0
10/1/2020 7:46	0.007	0.01	0	0
10/1/2020 7:47	0.012	0.0102	0	0
10/1/2020 7:48	0.016	0.0106	0	0
10/1/2020 7:49	0.021	0.011	0	0
10/1/2020 7:50	0.017	0.0112	0	0
10/1/2020 7:51	0.022	0.012	0	0
10/1/2020 7:52	0.016	0.0123	0	0
10/1/2020 7:53	0.013	0.0126	0	0
10/1/2020 7:54	0.014	0.013	0	0
10/1/2020 7:55	0.009	0.0131	0	0
10/1/2020 7:56	0.009	0.0131	0	0
10/1/2020 7:57	0.013	0.0135	0	0
10/1/2020 7:58	0.01	0.0135	0	0
10/1/2020 7:59	0.009	0.0131	0	0
10/1/2020 8:00	0.009	0.0131	0	0
10/1/2020 8:01	0.01	0.0133	0	0
10/1/2020 8:02	0.01	0.0132	0	0
10/1/2020 8:03	0.009	0.0127	0	0
10/1/2020 8:04	0.009	0.0119	0	0
10/1/2020 8:05	0.009	0.0114	0	0
10/1/2020 8:06	0.009	0.0105	0	0

Former Coyne Textile
CAMP Station - CHA #3
Remedial Design Construction

Timestamp	Mass Concentration Total (mg/m3)	Dustrak TWA (mg/m3)	PID (ppm)	PID TWA (ppm)
10/1/2020 8:07	0.008	0.01	0	0
10/1/2020 8:08	0.009	0.0097	0	0
10/1/2020 8:09	0.01	0.0095	0	0
10/1/2020 8:10	0.007	0.0093	0	0
10/1/2020 8:11	0.008	0.0093	0	0
10/1/2020 8:12	0.011	0.0091	0	0
10/1/2020 8:13	0.021	0.0099	0	0
10/1/2020 8:14	0.023	0.0108	0	0
10/1/2020 8:15	0.013	0.0111	0	0
10/1/2020 8:16	0.007	0.0109	0	0
10/1/2020 8:17	0.01	0.0109	0	0
10/1/2020 8:18	0.008	0.0108	0	0
10/1/2020 8:19	0.012	0.011	0	0
10/1/2020 8:20	0.006	0.0108	0	0
10/1/2020 8:21	0.006	0.0106	0	0
10/1/2020 8:22	0.006	0.0105	0	0
10/1/2020 8:23	0.008	0.0104	0	0
10/1/2020 8:24	0.011	0.0105	0	0
10/1/2020 8:25	0.009	0.0106	0	0
10/1/2020 8:26	0.006	0.0105	0	0
10/1/2020 8:27	0.006	0.0101	0	0
10/1/2020 8:28	0.008	0.0093	0	0
10/1/2020 8:29	0.008	0.0083	0	0
10/1/2020 8:30	0.011	0.0081	0	0
10/1/2020 8:31	0.019	0.0089	0	0
10/1/2020 8:32	0.019	0.0095	0	0
10/1/2020 8:33	0.013	0.0099	0	0
10/1/2020 8:34	0.012	0.0099	0	0
10/1/2020 8:35	0.007	0.0099	0	0
10/1/2020 8:36	0.011	0.0103	0	0
10/1/2020 8:37	0.007	0.0103	0	0
10/1/2020 8:38	0.007	0.0103	0	0
10/1/2020 8:39	0.006	0.0099	0	0
10/1/2020 8:40	0.006	0.0097	0	0
10/1/2020 8:41	0.007	0.0098	0	0
10/1/2020 8:42	0.012	0.0102	0	0
10/1/2020 8:43	0.011	0.0104	0	0
10/1/2020 8:44	0.007	0.0103	0	0
10/1/2020 8:45	0.006	0.01	0	0
10/1/2020 8:46	0.009	0.0093	0	0
10/1/2020 8:47	0.007	0.0085	0	0
10/1/2020 8:48	0.008	0.0082	0	0
10/1/2020 8:49	0.007	0.0079	0	0

Former Coyne Textile
CAMP Station - CHA #3
Remedial Design Construction

Timestamp	Mass Concentration Total (mg/m3)	Dustrak TWA (mg/m3)	PID (ppm)	PID TWA (ppm)
10/1/2020 8:50	0.01	0.0081	0	0
10/1/2020 8:51	0.007	0.0078	0	0
10/1/2020 8:52	0.006	0.0077	0	0
10/1/2020 8:53	0.006	0.0077	0	0
10/1/2020 8:54	0.006	0.0077	0	0
10/1/2020 8:55	0.006	0.0077	0	0
10/1/2020 8:56	0.006	0.0076	0	0
10/1/2020 8:57	0.005	0.0071	0	0
10/1/2020 8:58	0.006	0.0068	0	0
10/1/2020 8:59	0.006	0.0067	0	0
10/1/2020 9:00	0.008	0.0069	0	0
10/1/2020 9:01	0.009	0.0069	0	0
10/1/2020 9:02	0.007	0.0069	0	0
10/1/2020 9:03	0.007	0.0068	0	0
10/1/2020 9:04	0.012	0.0071	0	0
10/1/2020 9:05	0.01	0.0071	0	0
10/1/2020 9:06	0.005	0.007	0	0
10/1/2020 9:07	0.006	0.007	0	0
10/1/2020 9:08	0.006	0.007	0	0
10/1/2020 9:09	0.012	0.0074	0	0
10/1/2020 9:10	0.007	0.0075	0	0
10/1/2020 9:11	0.01	0.0077	0	0
10/1/2020 9:12	0.009	0.008	0	0
10/1/2020 9:13	0.007	0.0081	0	0
10/1/2020 9:14	0.006	0.0081	0	0
10/1/2020 9:15	0.032	0.0097	0	0
10/1/2020 9:16	0.007	0.0095	0	0
10/1/2020 9:17	0.007	0.0095	0	0
10/1/2020 9:18	0.005	0.0094	0	0
10/1/2020 9:19	0.008	0.0091	0	0
10/1/2020 9:20	0.01	0.0091	0	0
10/1/2020 9:21	0.006	0.0092	0	0
10/1/2020 9:22	0.022	0.0103	0	0
10/1/2020 9:23	0.012	0.0107	0	0
10/1/2020 9:24	0.036	0.0123	0	0
10/1/2020 9:25	0.022	0.0133	0	0
10/1/2020 9:26	0.019	0.0139	0	0
10/1/2020 9:27	0.016	0.0143	0	0
10/1/2020 9:28	0.018	0.0151	0	0
10/1/2020 9:29	0.025	0.0163	0	0
10/1/2020 9:30	0.014	0.0151	0	0
10/1/2020 9:31	0.02	0.016	0	0
10/1/2020 9:32	0.015	0.0165	0	0

Former Coyne Textile
CAMP Station - CHA #3
Remedial Design Construction

Timestamp	Mass Concentration Total (mg/m3)	Dustrak TWA (mg/m3)	PID (ppm)	PID TWA (ppm)
10/1/2020 9:33	0.006	0.0166	0	0
10/1/2020 9:34	0.008	0.0166	0	0
10/1/2020 9:35	0.005	0.0163	0	0
10/1/2020 9:36	0.005	0.0162	0	0
10/1/2020 9:37	0.004	0.015	0	0
10/1/2020 9:38	0.004	0.0145	0	0
10/1/2020 9:39	0.004	0.0123	0	0
10/1/2020 9:40	0.006	0.0113	0	0
10/1/2020 9:41	0.006	0.0104	0	0
10/1/2020 9:42	0.008	0.0099	0	0
10/1/2020 9:43	0.008	0.0092	0	0
10/1/2020 9:44	0.004	0.0078	0	0
10/1/2020 9:45	0.005	0.0072	0	0
10/1/2020 9:46	0.007	0.0063	0	0
10/1/2020 9:47	0.013	0.0062	0	0
10/1/2020 9:48	0.005	0.0061	0	0
10/1/2020 9:49	0.004	0.0059	0	0
10/1/2020 9:50	0.005	0.0059	0	0
10/1/2020 9:51	0.004	0.0058	0	0
10/1/2020 9:52	0.008	0.0061	0	0
10/1/2020 9:53	0.007	0.0063	0	0
10/1/2020 9:54	0.007	0.0065	0	0
10/1/2020 9:55	0.005	0.0064	0	0
10/1/2020 9:56	0.005	0.0063	0	0
10/1/2020 9:57	0.007	0.0063	0	0
10/1/2020 9:58	0.007	0.0062	0	0
10/1/2020 9:59	0.006	0.0063	0	0
10/1/2020 10:00	0.005	0.0063	0	0
10/1/2020 10:01	0.005	0.0062	0	0
10/1/2020 10:02	0.006	0.0057	0	0
10/1/2020 10:03	0.006	0.0058	0	0
10/1/2020 10:04	0.004	0.0058	0	0
10/1/2020 10:05	0.011	0.0062	0	0
10/1/2020 10:06	0.01	0.0066	0	0
10/1/2020 10:07	0.008	0.0066	0	0
10/1/2020 10:08	0.008	0.0067	0	0
10/1/2020 10:09	0.006	0.0066	0	0
10/1/2020 10:10	0.008	0.0068	0	0
10/1/2020 10:11	0.007	0.0069	0	0
10/1/2020 10:12	0.009	0.0071	0	0
10/1/2020 10:13	0.006	0.007	0	0
10/1/2020 10:14	0.005	0.0069	0	0
10/1/2020 10:15	0.007	0.0071	0	0

Former Coyne Textile
CAMP Station - CHA #3
Remedial Design Construction

Timestamp	Mass Concentration Total (mg/m3)	Dustrak TWA (mg/m3)	PID (ppm)	PID TWA (ppm)
10/1/2020 10:16	0.007	0.0072	0	0
10/1/2020 10:17	0.004	0.0071	0	0
10/1/2020 10:18	0.004	0.0069	0	0
10/1/2020 10:19	0.004	0.0069	0	0
10/1/2020 10:20	0.006	0.0066	0	0
10/1/2020 10:21	0.022	0.0074	0	0
10/1/2020 10:22	0.005	0.0072	0	0
10/1/2020 10:23	0.004	0.0069	0	0
10/1/2020 10:24	0.004	0.0068	0	0
10/1/2020 10:25	0.011	0.007	0	0
10/1/2020 10:26	0.005	0.0069	0	0
10/1/2020 10:27	0.005	0.0066	0	0
10/1/2020 10:28	0.006	0.0066	0	0
10/1/2020 10:29	0.007	0.0067	0	0
10/1/2020 10:30	0.007	0.0067	0	0
10/1/2020 10:31	0.01	0.0069	0	0
10/1/2020 10:32	0.005	0.007	0	0
10/1/2020 10:33	0.006	0.0071	0	0
10/1/2020 10:34	0.036	0.0093	0	0
10/1/2020 10:35	0.01	0.0095	0	0
10/1/2020 10:36	0.007	0.0085	0	0
10/1/2020 10:37	0.005	0.0085	0	0
10/1/2020 10:38	0.007	0.0087	0	0
10/1/2020 10:39	0.006	0.0089	0	0
10/1/2020 10:40	0.006	0.0085	0	0
10/1/2020 10:41	0.005	0.0085	0	0
10/1/2020 10:42	0.008	0.0087	0	0
10/1/2020 10:43	0.007	0.0088	0	0
10/1/2020 10:44	0.006	0.0087	0	0
10/1/2020 10:45	0.005	0.0086	0	0
10/1/2020 10:46	0.006	0.0083	0	0
10/1/2020 10:47	0.005	0.0083	0	0
10/1/2020 10:48	0.007	0.0084	0	0
10/1/2020 10:49	0.01	0.0067	0	0
10/1/2020 10:50	0.008	0.0065	0	0
10/1/2020 10:51	0.007	0.0065	0	0
10/1/2020 10:52	0.005	0.0065	0	0
10/1/2020 10:53	0.004	0.0063	0	0
10/1/2020 10:54	0.016	0.007	0	0
10/1/2020 10:55	0.011	0.0073	0	0
10/1/2020 10:56	0.005	0.0073	0	0
10/1/2020 10:57	0.005	0.0071	0	0
10/1/2020 10:58	0.003	0.0069	0	0

Former Coyne Textile
CAMP Station - CHA #3
Remedial Design Construction

Timestamp	Mass Concentration Total (mg/m3)	Dustrak TWA (mg/m3)	PID (ppm)	PID TWA (ppm)
10/1/2020 10:59	0.008	0.007	0	0
10/1/2020 11:00	0.01	0.0073	0	0
10/1/2020 11:01	0.005	0.0073	0	0
10/1/2020 11:02	0.005	0.0073	0	0
10/1/2020 11:03	0.007	0.0073	0	0
10/1/2020 11:04	0.011	0.0073	0	0
10/1/2020 11:05	0.009	0.0074	0	0
10/1/2020 11:06	0.006	0.0073	0	0
10/1/2020 11:07	0.006	0.0074	0	0
10/1/2020 11:08	0.004	0.0074	0	0
10/1/2020 11:09	0.004	0.0066	0	0
10/1/2020 11:10	0.005	0.0062	0	0
10/1/2020 11:11	0.005	0.0062	0	0
10/1/2020 11:12	0.005	0.0062	0	0
10/1/2020 11:13	0.006	0.0064	0	0
10/1/2020 11:14	0.004	0.0061	0	0
10/1/2020 11:15	0.008	0.006	0	0
10/1/2020 11:16	0.006	0.0061	0	0
10/1/2020 11:17	0.004	0.006	0	0
10/1/2020 11:18	0.006	0.0059	0	0
10/1/2020 11:19	0.006	0.0056	0	0
10/1/2020 11:20	0.006	0.0054	0	0
10/1/2020 11:21	0.004	0.0053	0	0
10/1/2020 11:22	0.004	0.0051	0	0
10/1/2020 11:23	0.004	0.0051	0	0
10/1/2020 11:24	0.007	0.0053	0	0
10/1/2020 11:25	0.004	0.0053	0	0
10/1/2020 11:26	0.005	0.0053	0	0
10/1/2020 11:27	0.005	0.0053	0	0
10/1/2020 11:28	0.007	0.0053	0	0
10/1/2020 11:29	0.007	0.0055	0	0
10/1/2020 11:30	0.014	0.0059	0	0
10/1/2020 11:31	0.007	0.006	0	0
10/1/2020 11:32	0.009	0.0063	0	0
10/1/2020 11:33	0.008	0.0065	0	0
10/1/2020 11:34	0.006	0.0065	0	0
10/1/2020 11:35	0.004	0.0063	0	0
10/1/2020 11:36	0.005	0.0064	0	0
10/1/2020 11:37	0.005	0.0065	0	0
10/1/2020 11:38	0.005	0.0065	0	0
10/1/2020 11:39	0.013	0.0069	0	0
10/1/2020 11:40	0.005	0.007	0	0
10/1/2020 11:41	0.008	0.0072	0	0

Former Coyne Textile
CAMP Station - CHA #3
Remedial Design Construction

Timestamp	Mass Concentration Total (mg/m3)	Dustrak TWA (mg/m3)	PID (ppm)	PID TWA (ppm)
10/1/2020 11:42	0.016	0.0079	0	0
10/1/2020 11:43	0.003	0.0077	0	0
10/1/2020 11:44	0.003	0.0074	0	0
10/1/2020 11:45	0.003	0.0067	0	0
10/1/2020 11:46	0.003	0.0064	0	0
10/1/2020 11:47	0.003	0.006	0	0
10/1/2020 11:48	0.004	0.0057	0	0
10/1/2020 11:49	0.003	0.0055	0	0
10/1/2020 11:50	0.003	0.0055	0	0
10/1/2020 11:51	0.004	0.0054	0	0
10/1/2020 11:52	0.003	0.0053	0	0
10/1/2020 11:53	0.004	0.0052	0	0
10/1/2020 11:54	0.005	0.0047	0	0
10/1/2020 11:55	0.004	0.0046	0	0
10/1/2020 11:56	0.003	0.0043	0	0
10/1/2020 11:57	0.003	0.0034	0	0
10/1/2020 11:58	0.003	0.0034	0	0
10/1/2020 11:59	0.003	0.0034	0	0
10/1/2020 12:00	0.002	0.0033	0	0
10/1/2020 12:01	0.003	0.0033	0	0
10/1/2020 12:02	0.002	0.0033	0	0
10/1/2020 12:03	0.003	0.0032	0	0
10/1/2020 12:04	0.002	0.0031	0	0
10/1/2020 12:05	0.003	0.0031	0	0
10/1/2020 12:06	0.004	0.0031	0	0
10/1/2020 12:07	0.003	0.0031	0	0
10/1/2020 12:08	0.002	0.003	0	0
10/1/2020 12:09	0.002	0.0028	0	0
10/1/2020 12:10	0.003	0.0027	0	0
10/1/2020 12:11	0.002	0.0027	0	0
10/1/2020 12:12	0.003	0.0027	0	0
10/1/2020 12:13	0.003	0.0027	0	0
10/1/2020 12:14	0.003	0.0027	0	0
10/1/2020 12:15	0.002	0.0027	0	0
10/1/2020 12:16	0.003	0.0027	0	0
10/1/2020 12:17	0.003	0.0027	0	0
10/1/2020 12:18	0.002	0.0027	0	0
10/1/2020 12:19	0.002	0.0027	0	0
10/1/2020 12:20	0.002	0.0026	0	0
10/1/2020 12:21	0.002	0.0025	0	0
10/1/2020 12:22	0.003	0.0025	0	0
10/1/2020 12:23	0.005	0.0027	0	0
10/1/2020 12:24	0.003	0.0027	0	0

Former Coyne Textile
CAMP Station - CHA #3
Remedial Design Construction

Timestamp	Mass Concentration Total (mg/m3)	Dustrak TWA (mg/m3)	PID (ppm)	PID TWA (ppm)
10/1/2020 12:25	0.003	0.0027	0	0
10/1/2020 12:26	0.002	0.0027	0	0
10/1/2020 12:27	0.002	0.0027	0	0
10/1/2020 12:28	0.003	0.0027	0	0
10/1/2020 12:29	0.011	0.0032	0	0
10/1/2020 12:30	0.003	0.0033	0	0
10/1/2020 12:31	0.003	0.0033	0	0
10/1/2020 12:32	0.003	0.0033	0	0
10/1/2020 12:33	0.003	0.0033	0	0
10/1/2020 12:34	0.002	0.0033	0	0
10/1/2020 12:35	0.002	0.0033	0	0
10/1/2020 12:36	0.004	0.0035	0	0
10/1/2020 12:37	0.014	0.0042	0	0
10/1/2020 12:38	0.004	0.0041	0	0
10/1/2020 12:39	0.004	0.0042	0	0
10/1/2020 12:40	0.003	0.0042	0	0
10/1/2020 12:41	0.022	0.0055	0	0
10/1/2020 12:42	0.005	0.0057	0	0
10/1/2020 12:43	0.007	0.006	0	0
10/1/2020 12:44	0.011	0.006	0	0
10/1/2020 12:45	0.004	0.0061	0	0
10/1/2020 12:46	0.021	0.0073	0	0
10/1/2020 12:47	0.002	0.0072	0	0
10/1/2020 12:48	0.002	0.0071	0	0
10/1/2020 12:49	0.002	0.0071	0	0
10/1/2020 12:50	0.024	0.0086	0	0
10/1/2020 12:51	0.005	0.0087	0	0
10/1/2020 12:52	0.004	0.008	0	0
10/1/2020 12:53	0.004	0.008	0	0
10/1/2020 12:54	0.005	0.0081	0	0
10/1/2020 12:55	0.03	0.0099	0	0
10/1/2020 12:56	0.078	0.0136	0	0
10/1/2020 12:57	0.016	0.0143	0	0
10/1/2020 12:58	0.003	0.0141	0	0
10/1/2020 12:59	0.002	0.0135	0	0
10/1/2020 13:00	0.003	0.0134	0	0
10/1/2020 13:01	0.006	0.0124	0	0
10/1/2020 13:02	0.004	0.0125	0	0
10/1/2020 13:03	0.019	0.0137	0	0
10/1/2020 13:04	0.041	0.0163	0	0
10/1/2020 13:05	0.01	0.0153	0	0
10/1/2020 13:06	0.007	0.0155	0	0
10/1/2020 13:07	0.011	0.0159	0	0

Former Coyne Textile
CAMP Station - CHA #3
Remedial Design Construction

Timestamp	Mass Concentration Total (mg/m3)	Dustrak TWA (mg/m3)	PID (ppm)	PID TWA (ppm)
10/1/2020 13:08	0.006	0.0161	0	0
10/1/2020 13:09	0.003	0.0159	0	0
10/1/2020 13:10	0.003	0.0141	0	0
10/1/2020 13:11	0.004	0.0092	0	0
10/1/2020 13:12	0.003	0.0083	0	0
10/1/2020 13:13	0.002	0.0083	0	0
10/1/2020 13:14	0.002	0.0083	0	0
10/1/2020 13:15	0.002	0.0082	0	0
10/1/2020 13:16	0.002	0.0079	0	0
10/1/2020 13:17	0.002	0.0078	0	0
10/1/2020 13:18	0.002	0.0067	0	0
10/1/2020 13:19	0.002	0.0041	0	0
10/1/2020 13:20	0.004	0.0037	0	0
10/1/2020 13:21	0.055	0.0069	0	0
10/1/2020 13:22	0.002	0.0063	0	0
10/1/2020 13:23	0.002	0.006	0	0
10/1/2020 13:24	0.003	0.006	0	0
10/1/2020 13:25	0.017	0.0069	0	0
10/1/2020 13:26	0.005	0.007	0	0
10/1/2020 13:27	0.003	0.007	0	0
10/1/2020 13:28	0.004	0.0071	0	0
10/1/2020 13:29	0.003	0.0072	0	0
10/1/2020 13:30	0.005	0.0074	0	0
10/1/2020 13:31	0.003	0.0075	0	0
10/1/2020 13:32	0.003	0.0075	0	0
10/1/2020 13:33	0.003	0.0076	0	0
10/1/2020 13:34	0.002	0.0076	0	0
10/1/2020 13:35	0.004	0.0076	0	0
10/1/2020 13:36	0.003	0.0041	0	0
10/1/2020 13:37	0.003	0.0042	0	0
10/1/2020 13:38	0.004	0.0043	0	0
10/1/2020 13:39	0.004	0.0044	0	0
10/1/2020 13:40	0.003	0.0035	0	0
10/1/2020 13:41	0.003	0.0033	0	0
10/1/2020 13:42	0.006	0.0035	0	0
10/1/2020 13:43	0.046	0.0063	0	0
10/1/2020 13:44	0.003	0.0063	0	0
10/1/2020 13:45	0.004	0.0063	0	0
10/1/2020 13:46	0.003	0.0063	0	0
10/1/2020 13:47	0.003	0.0063	0	0
10/1/2020 13:48	0.004	0.0063	0	0
10/1/2020 13:49	0.002	0.0063	0	0
10/1/2020 13:50	0.003	0.0063	0	0

Former Coyne Textile
CAMP Station - CHA #3
Remedial Design Construction

Timestamp	Mass Concentration Total (mg/m3)	Dustrak TWA (mg/m3)	PID (ppm)	PID TWA (ppm)
10/1/2020 13:51	0.002	0.0062	0	0
10/1/2020 13:52	0.002	0.0061	0	0
10/1/2020 13:53	0.002	0.006	0	0
10/1/2020 13:54	0.003	0.0059	0	0
10/1/2020 13:55	0.004	0.006	0	0
10/1/2020 13:56	0.004	0.0061	0	0
10/1/2020 13:57	0.002	0.0058	0	0
10/1/2020 13:58	0.002	0.0029	0	0
10/1/2020 13:59	0.002	0.0028	0	0
10/1/2020 14:00	0.002	0.0027	0	0
10/1/2020 14:01	0.002	0.0026	0	0
10/1/2020 14:02	0.003	0.0026	0	0
10/1/2020 14:03	0.003	0.0025	0	0
10/1/2020 14:04	0.002	0.0025	0	0
10/1/2020 14:05	0.002	0.0025	0	0
10/1/2020 14:06	0.003	0.0025	0	0
10/1/2020 14:07	0.002	0.0025	0	0
10/1/2020 14:08	0.002	0.0025	0	0
10/1/2020 14:09	0.002	0.0025	0	0
10/1/2020 14:10	0.002	0.0023	0	0
10/1/2020 14:11	0.002	0.0022	0	0
10/1/2020 14:12	0.002	0.0022	0	0
10/1/2020 14:13	0.001	0.0021	0	0
10/1/2020 14:14	0.002	0.0021	0	0
10/1/2020 14:15	0.001	0.0021	0	0
10/1/2020 14:16	0.003	0.0021	0	0
10/1/2020 14:17	0.002	0.0021	0	0
10/1/2020 14:18	0.002	0.002	0	0
10/1/2020 14:19	0.003	0.0021	0	0
10/1/2020 14:20	0.004	0.0022	0	0
10/1/2020 14:21	0.004	0.0023	0	0
10/1/2020 14:22	0.004	0.0024	0	0
10/1/2020 14:23	0.034	0.0045	0	0
10/1/2020 14:24	0.007	0.0049	0	0
10/1/2020 14:25	0.008	0.0053	0	0
10/1/2020 14:26	0.002	0.0053	0	0
10/1/2020 14:27	0.003	0.0053	0	0
10/1/2020 14:28	0.004	0.0055	0	0
10/1/2020 14:29	0.006	0.0058	0	0
10/1/2020 14:30	0.001	0.0058	0	0
10/1/2020 14:31	0.002	0.0057	0	0
10/1/2020 14:32	0.012	0.0064	0	0
10/1/2020 14:33	0.016	0.0073	0	0

Former Coyne Textile
CAMP Station - CHA #3
Remedial Design Construction

Timestamp	Mass Concentration Total (mg/m3)	Dustrak TWA (mg/m3)	PID (ppm)	PID TWA (ppm)
10/1/2020 14:34	0.184	0.0194	0	0
10/1/2020 14:35	0.027	0.0209	0	0
10/1/2020 14:36	0.012	0.0215	0	0
10/1/2020 14:37	0.006	0.0216	0	0
10/1/2020 14:38	0.008	0.0199	0	0
10/1/2020 14:39	0.003	0.0196	0	0
10/1/2020 14:40	0.022	0.0205	0	0
10/1/2020 14:41	0.016	0.0215	0	0
10/1/2020 14:42	0.01	0.0219	0	0
10/1/2020 14:43	0.001	0.0217	0	0
10/1/2020 14:44	0.01	0.022	0	0
10/1/2020 14:45	0.001	0.022	0	0
10/1/2020 14:46	0.001	0.0219	0	0
10/1/2020 14:47	0.002	0.0213	0	0
10/1/2020 14:48	0.001	0.0203	0	0
10/1/2020 14:49	0.002	0.0081	0	0
10/1/2020 14:50	0.002	0.0065	0	0
10/1/2020 14:51	0.002	0.0058	0	0
10/1/2020 14:52	0.002	0.0055	0	0
10/1/2020 14:53	0.003	0.0052	0	0
10/1/2020 14:54	0.003	0.0052	0	0
10/1/2020 14:55	0.004	0.004	0	0
10/1/2020 14:56	0.003	0.0031	0	0
10/1/2020 14:57	0.002	0.0026	0	0
10/1/2020 14:58	0.002	0.0027	0	0
10/1/2020 14:59	0.003	0.0022	0	0
10/1/2020 15:00	0.002	0.0023	0	0
10/1/2020 15:01	0.002	0.0023	0	0
10/1/2020 15:02	0.002	0.0023	0	0
10/1/2020 15:03	0.004	0.0025	0	0
10/1/2020 15:04	0.003	0.0026	0	0
10/1/2020 15:05	0.002	0.0026	0	0
10/1/2020 15:06	0.002	0.0026	0	0
10/1/2020 15:07	0.003	0.0027	0	0
10/1/2020 15:08	0.005	0.0028	0	0
10/1/2020 15:09	0.003	0.0028	0	0
10/1/2020 15:10	0.004	0.0028	0	0
10/1/2020 15:11	0.003	0.0028	0	0
10/1/2020 15:12	0.002	0.0028	0	0
10/1/2020 15:13	0.002	0.0028	0	0
10/1/2020 15:14	0.007	0.0031	0	0
10/1/2020 15:15	0.003	0.0031	0	0
10/1/2020 15:16	0.002	0.0031	0	0

Former Coyne Textile
CAMP Station - CHA #3
Remedial Design Construction

Timestamp	Mass Concentration Total (mg/m3)	Dustrak TWA (mg/m3)	PID (ppm)	PID TWA (ppm)
10/1/2020 15:17	0.003	0.0032	0	0
10/1/2020 15:18	0.006	0.0033	0	0
10/1/2020 15:19	0.002	0.0033	0	0
10/1/2020 15:20	0.002	0.0033	0	0
10/1/2020 15:21	0.003	0.0033	0	0
10/1/2020 15:22	0.004	0.0034	0	0
10/1/2020 15:23	0.002	0.0032	0	0
10/1/2020 15:24	0.002	0.0031	0	0
10/1/2020 15:25	0.002	0.003	0	0
10/1/2020 15:26	0.003	0.003	0	0
10/1/2020 15:27	0.002	0.003	0	0
10/1/2020 15:28	0.003	0.0031	0	0
10/1/2020 15:29	0.002	0.0027	0	0
10/1/2020 15:30	0.002	0.0027	0	0
10/1/2020 15:31	0.007	0.003	0	0
10/1/2020 15:32	0.004	0.0031	0	0
10/1/2020 15:33	0.002	0.0028	0	0
10/1/2020 15:34	0.002	0.0028	0	0
10/1/2020 15:35	0.001	0.0027	0	0
10/1/2020 15:36	0.001	0.0026	0	0
10/1/2020 15:37	0.001	0.0024	0	0
10/1/2020 15:38	0.001	0.0023	0	0
10/1/2020 15:39	0.001	0.0023	0	0
10/1/2020 15:40	0.001	0.0022	0	0
10/1/2020 15:41	0.001	0.0021	0	0
10/1/2020 15:42	0.001	0.002	0	0
10/1/2020 15:43	0.001	0.0019	0	0
10/1/2020 15:44	0.001	0.0018	0	0
10/1/2020 15:45	0.001	0.0017	0	0
10/1/2020 15:46	0.001	0.0013	0	0
10/1/2020 15:47	0.001	0.0011	0	0
10/1/2020 15:48	0.001	0.0011	0	0
10/1/2020 15:49	0.001	0.001	0	0
10/1/2020 15:50	0.001	0.001	0	0
10/1/2020 15:51	0.001	0.001	0	0
10/1/2020 15:52	0.001	0.001	0	0
10/1/2020 15:53	0.001	0.001	0	0
10/1/2020 15:54	0.002	0.0011	0	0
10/1/2020 15:55	0.002	0.0011	0	0
10/1/2020 15:56	0.002	0.0012	0	0
10/1/2020 15:57	0.001	0.0012	0	0
10/1/2020 15:58	0.001	0.0012	0	0
10/1/2020 15:59	0.001	0.0012	0	0

Former Coyne Textile
CAMP Station - CHA #3
Remedial Design Construction

Timestamp	Mass Concentration Total (mg/m3)	Dustrak TWA (mg/m3)	PID (ppm)	PID TWA (ppm)
10/1/2020 16:00	0.001	0.0012	0	0
10/1/2020 16:01	0.001	0.0012	0	0
10/1/2020 16:02	0.001	0.0012	0	0
10/1/2020 16:03	0.001	0.0012	0	0
10/1/2020 16:04	0.001	0.0012	0	0
10/1/2020 16:05	0.021	0.0025	0	0
10/1/2020 16:06	0.002	0.0026	0	0
10/1/2020 16:07	0.001	0.0026	0	0
10/1/2020 16:08	0.001	0.0026	0	0
10/1/2020 16:09	0.001	0.0025	0	0
10/1/2020 16:10	0.015	0.0034	0	0
10/1/2020 16:11	0.001	0.0033	0	0
10/1/2020 16:12	0.001	0.0033	0	0
10/1/2020 16:13	0.001	0.0033	0	0
10/1/2020 16:14	0.001	0.0033	0	0
10/1/2020 16:15	0.003	0.0035	0	0
10/1/2020 16:16	0.001	0.0035	0	0
10/1/2020 16:17	0.002	0.0035	0	0
10/1/2020 16:18	0.001	0.0035	0	0
10/1/2020 16:19	0.001	0.0035	0	0
10/1/2020 16:20	0.017	0.0033	0	0
10/1/2020 16:21	0.002	0.0033	0	0
10/1/2020 16:22	0.021	0.0046	0	0
10/1/2020 16:23	0.221	0.0193	0	0
10/1/2020 16:24	0.014	0.0201	0	0
10/1/2020 16:25	0.022	0.0206	0	0
10/1/2020 16:26	0.048	0.0237	0	0
10/1/2020 16:27	0.006	0.0241	0	0
10/1/2020 16:28	0.023	0.0255	0	0
10/1/2020 16:29	0.002	0.0256	0	0
10/1/2020 16:30	0.006	0.0258	0	0
10/1/2020 16:31	0.001	0.0258	0	0
10/2/2020 7:00	0.007	0.01	0	0
10/2/2020 7:01	0.021	0.0137	0	0
10/2/2020 7:02	0.014	0.0138	0	0
10/2/2020 7:03	0.012	0.0134	0	0
10/2/2020 7:04	0.012	0.0132	0	0
10/2/2020 7:05	0.011	0.0129	0	0
10/2/2020 7:06	0.011	0.0126	0	0
10/2/2020 7:07	0.009	0.0122	0	0
10/2/2020 7:08	0.008	0.0118	0	0
10/2/2020 7:09	0.007	0.0114	0	0
10/2/2020 7:10	0.007	0.011	0	0

Former Coyne Textile
CAMP Station - CHA #3
Remedial Design Construction

Timestamp	Mass Concentration Total (mg/m3)	Dustrak TWA (mg/m3)	PID (ppm)	PID TWA (ppm)
10/2/2020 7:11	0.007	0.0107	0	0
10/2/2020 7:12	0.007	0.0102	0	0
10/2/2020 7:13	0.007	0.01	0	0
10/2/2020 7:14	0.007	0.0098	0	0
10/2/2020 7:15	0.008	0.0099	0	0
10/2/2020 7:16	0.007	0.0089	0	0
10/2/2020 7:17	0.008	0.0085	0	0
10/2/2020 7:18	0.013	0.0086	0	0
10/2/2020 7:19	0.012	0.0086	0	0
10/2/2020 7:20	0.016	0.0089	0	0
10/2/2020 7:21	0.022	0.0097	0	0
10/2/2020 7:22	0.017	0.0102	0	0
10/2/2020 7:23	0.02	0.011	0	0
10/2/2020 7:24	0.012	0.0113	0	0
10/2/2020 7:25	0.011	0.0116	0	0
10/2/2020 7:26	0.03	0.0131	0	0
10/2/2020 7:27	0.049	0.0159	0	0
10/2/2020 7:28	0.013	0.0163	0	0
10/2/2020 7:29	0.01	0.0165	0	0
10/2/2020 7:30	0.01	0.0167	0	0
10/2/2020 7:31	0.021	0.0176	0	0
10/2/2020 7:32	0.019	0.0183	0	0
10/2/2020 7:33	0.03	0.0195	0	0
10/2/2020 7:34	0.016	0.0197	0	0
10/2/2020 7:35	0.02	0.02	0	0
10/2/2020 7:36	0.055	0.0222	0	0
10/2/2020 7:37	0.015	0.0221	0	0
10/2/2020 7:38	0.018	0.0219	0	0
10/2/2020 7:39	0.02	0.0225	0	0
10/2/2020 7:40	0.039	0.0243	0	0
10/2/2020 7:41	0.047	0.0255	0	0
10/2/2020 7:42	0.039	0.0248	0	0
10/2/2020 7:43	0.037	0.0264	0	0
10/2/2020 7:44	0.045	0.0287	0	0
10/2/2020 7:45	0.036	0.0305	0	0
10/2/2020 7:46	0.036	0.0315	0	0
10/2/2020 7:47	0.03	0.0322	0	0
10/2/2020 7:48	0.021	0.0316	0	0
10/2/2020 7:49	0.011	0.0313	0	0
10/2/2020 7:50	0.011	0.0307	0	0
10/2/2020 7:51	0.011	0.0277	0	0
10/2/2020 7:52	0.015	0.0277	0	0
10/2/2020 7:53	0.015	0.0275	0	0

Former Coyne Textile
CAMP Station - CHA #3
Remedial Design Construction

Timestamp	Mass Concentration Total (mg/m3)	Dustrak TWA (mg/m3)	PID (ppm)	PID TWA (ppm)
10/2/2020 7:54	0.012	0.027	0	0
10/2/2020 7:55	0.013	0.0253	0	0
10/2/2020 7:56	0.012	0.0229	0	0
10/2/2020 7:57	0.012	0.0211	0	0
10/2/2020 7:58	0.012	0.0195	0	0
10/2/2020 7:59	0.012	0.0173	0	0
10/2/2020 8:00	0.012	0.0157	0	0
10/2/2020 8:01	0.011	0.014	0	0
10/2/2020 8:02	0.011	0.0127	0	0
10/2/2020 8:03	0.009	0.0119	0	0
10/2/2020 8:04	0.015	0.0122	0	0
10/2/2020 8:05	0.018	0.0127	0	0
10/2/2020 8:06	0.021	0.0133	0	0
10/2/2020 8:07	0.024	0.0139	0	0
10/2/2020 8:08	0.015	0.0139	0	0
10/2/2020 8:09	0.014	0.0141	0	0
10/2/2020 8:10	0.013	0.0141	0	0
10/2/2020 8:11	0.018	0.0145	0	0
10/2/2020 8:12	0.025	0.0153	0	0
10/2/2020 8:13	0.025	0.0162	0	0
10/2/2020 8:14	0.03	0.0174	0	0
10/2/2020 8:15	0.05	0.0199	0	0
10/2/2020 8:16	0.032	0.0213	0	0
10/2/2020 8:17	0.022	0.0221	0	0
10/2/2020 8:18	0.017	0.0226	0	0
10/2/2020 8:19	0.014	0.0225	0	0
10/2/2020 8:20	0.013	0.0222	0	0
10/2/2020 8:21	0.013	0.0217	0	0
10/2/2020 8:22	0.012	0.0209	0	0
10/2/2020 8:23	0.015	0.0209	0	0
10/2/2020 8:24	0.029	0.0219	0	0
10/2/2020 8:25	0.045	0.024	0	0
10/2/2020 8:26	0.19	0.0355	0	0
10/2/2020 8:27	0.114	0.0414	0	0
10/2/2020 8:28	0.04	0.0424	0	0
10/2/2020 8:29	0.017	0.0415	0	0
10/2/2020 8:30	0.018	0.0394	0	0
10/2/2020 8:31	0.16	0.0479	0	0
10/2/2020 8:32	0.072	0.0513	0	0
10/2/2020 8:33	0.015	0.0511	0	0
10/2/2020 8:34	0.014	0.0511	0	0
10/2/2020 8:35	0.012	0.0511	0	0
10/2/2020 8:36	0.014	0.0511	0	0

Former Coyne Textile
CAMP Station - CHA #3
Remedial Design Construction

Timestamp	Mass Concentration Total (mg/m3)	Dustrak TWA (mg/m3)	PID (ppm)	PID TWA (ppm)
10/2/2020 8:37	0.013	0.0512	0	0
10/2/2020 8:38	0.014	0.0511	0	0
10/2/2020 8:39	0.012	0.05	0	0
10/2/2020 8:40	0.013	0.0479	0	0
10/2/2020 8:41	0.016	0.0363	0	0
10/2/2020 8:42	0.022	0.0301	0	0
10/2/2020 8:43	0.036	0.0299	0	0
10/2/2020 8:44	0.031	0.0308	0	0
10/2/2020 8:45	0.023	0.0311	0	0
10/2/2020 8:46	0.017	0.0216	0	0
10/2/2020 8:47	0.012	0.0176	0	0
10/2/2020 8:48	0.012	0.0174	0	0
10/2/2020 8:49	0.011	0.0172	0	0
10/2/2020 8:50	0.016	0.0175	0	0
10/2/2020 8:51	0.029	0.0185	0	0
10/2/2020 8:52	0.016	0.0187	0	0
10/2/2020 8:53	0.017	0.0189	0	0
10/2/2020 8:54	0.018	0.0193	0	0
10/2/2020 8:55	0.014	0.0193	0	0
10/2/2020 8:56	0.015	0.0193	0	0
10/2/2020 8:57	0.017	0.0189	0	0
10/2/2020 8:58	0.021	0.0179	0	0
10/2/2020 8:59	0.021	0.0173	0	0
10/2/2020 9:00	0.025	0.0174	0	0
10/2/2020 9:01	0.014	0.0172	0	0
10/2/2020 9:02	0.012	0.0172	0	0
10/2/2020 9:03	0.011	0.0171	0	0
10/2/2020 9:04	0.012	0.0172	0	0
10/2/2020 9:05	0.043	0.019	0	0
10/2/2020 9:06	0.017	0.0182	0	0
10/2/2020 9:07	0.02	0.0185	0	0
10/2/2020 9:08	0.055	0.021	0	0
10/2/2020 9:09	0.014	0.0207	0	0
10/2/2020 9:10	0.012	0.0206	0	0
10/2/2020 9:11	0.017	0.0207	0	0
10/2/2020 9:12	0.022	0.0211	0	0
10/2/2020 9:13	0.039	0.0223	0	0
10/2/2020 9:14	0.21	0.0349	0	0
10/2/2020 9:15	0.018	0.0344	0	0
10/2/2020 9:16	0.02	0.0348	0	0
10/2/2020 9:17	0.058	0.0379	0	0
10/2/2020 9:18	0.019	0.0384	0	0
10/2/2020 9:19	0.015	0.0386	0	0

Former Coyne Textile
CAMP Station - CHA #3
Remedial Design Construction

Timestamp	Mass Concentration Total (mg/m3)	Dustrak TWA (mg/m3)	PID (ppm)	PID TWA (ppm)
10/2/2020 9:20	0.017	0.0369	0	0
10/2/2020 9:21	0.018	0.0369	0	0
10/2/2020 9:22	0.044	0.0385	0	0
10/2/2020 9:23	0.136	0.0439	0	0
10/2/2020 9:24	0.013	0.0439	0	0
10/2/2020 9:25	0.029	0.045	0	0
10/2/2020 9:26	0.013	0.0447	0	0
10/2/2020 9:27	0.011	0.044	0	0
10/2/2020 9:28	0.01	0.0421	0	0
10/2/2020 9:29	0.012	0.0289	0	0
10/2/2020 9:30	0.013	0.0285	0	0
10/2/2020 9:31	0.042	0.03	0	0
10/2/2020 9:32	0.01	0.0268	0	0
10/2/2020 9:33	0.041	0.0283	0	0
10/2/2020 9:34	0.01	0.0279	0	0
10/2/2020 9:35	0.009	0.0274	0	0
10/2/2020 9:36	0.009	0.0268	0	0
10/2/2020 9:37	0.009	0.0245	0	0
10/2/2020 9:38	0.008	0.0159	0	0
10/2/2020 9:39	0.009	0.0157	0	0
10/2/2020 9:40	0.007	0.0142	0	0
10/2/2020 9:41	0.072	0.0181	0	0
10/2/2020 9:42	0.029	0.0193	0	0
10/2/2020 9:43	0.015	0.0197	0	0
10/2/2020 9:44	0.01	0.0195	0	0
10/2/2020 9:45	0.012	0.0195	0	0
10/2/2020 9:46	0.021	0.0181	0	0
10/2/2020 9:47	0.019	0.0187	0	0
10/2/2020 9:48	0.01	0.0166	0	0
10/2/2020 9:49	0.009	0.0165	0	0
10/2/2020 9:50	0.031	0.018	0	0
10/2/2020 9:51	0.017	0.0185	0	0
10/2/2020 9:52	0.01	0.0186	0	0
10/2/2020 9:53	0.009	0.0187	0	0
10/2/2020 9:54	0.013	0.0189	0	0
10/2/2020 9:55	0.01	0.0191	0	0
10/2/2020 9:56	0.01	0.015	0	0
10/2/2020 9:57	0.035	0.0154	0	0
10/2/2020 9:58	0.053	0.0179	0	0
10/2/2020 9:59	0.144	0.0269	0	0
10/2/2020 10:00	0.083	0.0316	0	0
10/2/2020 10:01	0.021	0.0316	0	0
10/2/2020 10:02	0.043	0.0332	0	0

Former Coyne Textile
CAMP Station - CHA #3
Remedial Design Construction

Timestamp	Mass Concentration Total (mg/m3)	Dustrak TWA (mg/m3)	PID (ppm)	PID TWA (ppm)
10/2/2020 10:03	0.053	0.0361	0	0
10/2/2020 10:04	0.014	0.0364	0	0
10/2/2020 10:05	0.023	0.0359	0	0
10/2/2020 10:06	0.04	0.0374	0	0
10/2/2020 10:07	0.122	0.0449	0	0
10/2/2020 10:08	0.074	0.0492	0	0
10/2/2020 10:09	0.03	0.0503	0	0
10/2/2020 10:10	0.017	0.0508	0	0
10/2/2020 10:11	0.012	0.0509	0	0
10/2/2020 10:12	0.012	0.0494	0	0
10/2/2020 10:13	0.013	0.0467	0	0
10/2/2020 10:14	0.017	0.0383	0	0
10/2/2020 10:15	0.019	0.034	0	0
10/2/2020 10:16	0.007	0.0331	0	0
10/2/2020 10:17	0.008	0.0307	0	0
10/2/2020 10:18	0.011	0.0279	0	0
10/2/2020 10:19	0.011	0.0277	0	0
10/2/2020 10:20	0.012	0.027	0	0
10/2/2020 10:21	0.01	0.025	0	0
10/2/2020 10:22	0.012	0.0177	0	0
10/2/2020 10:23	0.011	0.0135	0	0
10/2/2020 10:24	0.007	0.0119	0	0
10/2/2020 10:25	0.005	0.0111	0	0
10/2/2020 10:26	0.008	0.0109	0	0
10/2/2020 10:27	0.005	0.0104	0	0
10/2/2020 10:28	0.009	0.0101	0	0
10/2/2020 10:29	0.008	0.0095	0	0
10/2/2020 10:30	0.008	0.0088	0	0
10/2/2020 10:31	0.01	0.009	0	0
10/2/2020 10:32	0.008	0.009	0	0
10/2/2020 10:33	0.017	0.0094	0	0
10/2/2020 10:34	0.014	0.0096	0	0
10/2/2020 10:35	0.01	0.0095	0	0
10/2/2020 10:36	0.008	0.0093	0	0
10/2/2020 10:37	0.059	0.0125	0	0
10/2/2020 10:38	0.147	0.0215	0	0
10/2/2020 10:39	0.018	0.0223	0	0
10/2/2020 10:40	0.012	0.0227	0	0
10/2/2020 10:41	0.007	0.0227	0	0
10/2/2020 10:42	0.008	0.0229	0	0
10/2/2020 10:43	0.007	0.0227	0	0
10/2/2020 10:44	0.005	0.0225	0	0
10/2/2020 10:45	0.005	0.0223	0	0

Former Coyne Textile
CAMP Station - CHA #3
Remedial Design Construction

Timestamp	Mass Concentration Total (mg/m3)	Dustrak TWA (mg/m3)	PID (ppm)	PID TWA (ppm)
10/2/2020 10:46	0.006	0.0221	0	0
10/2/2020 10:47	0.011	0.0223	0	0
10/2/2020 10:48	0.008	0.0217	0	0
10/2/2020 10:49	0.01	0.0214	0	0
10/2/2020 10:50	0.009	0.0213	0	0
10/2/2020 10:51	0.005	0.0211	0	0
10/2/2020 10:52	0.01	0.0179	0	0
10/2/2020 10:53	0.005	0.0084	0	0
10/2/2020 10:54	0.006	0.0076	0	0
10/2/2020 10:55	0.02	0.0081	0	0
10/2/2020 10:56	0.007	0.0081	0	0
10/2/2020 10:57	0.007	0.0081	0	0
10/2/2020 10:58	0.005	0.0079	0	0
10/2/2020 10:59	0.005	0.0079	0	0
10/2/2020 11:00	0.006	0.008	0	0
10/2/2020 11:01	0.012	0.0084	0	0
10/2/2020 11:02	0.005	0.008	0	0
10/2/2020 11:03	0.007	0.0079	0	0
10/2/2020 11:04	0.009	0.0079	0	0
10/2/2020 11:05	0.006	0.0077	0	0
10/2/2020 11:06	0.011	0.0081	0	0
10/2/2020 11:07	0.005	0.0077	0	0
10/2/2020 11:08	0.011	0.0081	0	0
10/2/2020 11:09	0.012	0.0085	0	0
10/2/2020 11:10	0.008	0.0077	0	0
10/2/2020 11:11	0.009	0.0079	0	0
10/2/2020 11:12	0.005	0.0077	0	0
10/2/2020 11:13	0.011	0.0081	0	0
10/2/2020 11:14	0.007	0.0083	0	0
10/2/2020 11:15	0.005	0.0082	0	0
10/2/2020 11:16	0.006	0.0078	0	0
10/2/2020 11:17	0.011	0.0082	0	0
10/2/2020 11:18	0.009	0.0083	0	0
10/2/2020 11:19	0.109	0.015	0	0
10/2/2020 11:20	0.025	0.0163	0	0
10/2/2020 11:21	0.007	0.016	0	0
10/2/2020 11:22	0.007	0.0161	0	0
10/2/2020 11:23	0.007	0.0159	0	0
10/2/2020 11:24	0.01	0.0157	0	0
10/2/2020 11:25	0.01	0.0159	0	0
10/2/2020 11:26	0.011	0.016	0	0
10/2/2020 11:27	0.015	0.0167	0	0
10/2/2020 11:28	0.01	0.0166	0	0

Former Coyne Textile
CAMP Station - CHA #3
Remedial Design Construction

Timestamp	Mass Concentration Total (mg/m3)	Dustrak TWA (mg/m3)	PID (ppm)	PID TWA (ppm)
10/2/2020 11:29	0.008	0.0167	0	0
10/2/2020 11:30	0.011	0.0171	0	0
10/2/2020 11:31	0.011	0.0174	0	0
10/2/2020 11:32	0.01	0.0173	0	0
10/2/2020 11:33	0.006	0.0171	0	0
10/2/2020 11:34	0.008	0.0104	0	0
10/2/2020 11:35	0.006	0.0091	0	0
10/2/2020 11:36	0.01	0.0093	0	0
10/2/2020 11:37	0.006	0.0093	0	0
10/2/2020 11:38	0.014	0.0097	0	0
10/2/2020 11:39	0.017	0.0102	0	0
10/2/2020 11:40	0.007	0.01	0	0
10/2/2020 11:41	0.022	0.0107	0	0
10/2/2020 11:42	0.018	0.0109	0	0
10/2/2020 11:43	0.008	0.0108	0	0
10/2/2020 11:44	0.004	0.0105	0	0
10/2/2020 11:45	0.018	0.011	0	0
10/2/2020 11:46	0.008	0.0108	0	0
10/2/2020 11:47	0.007	0.0106	0	0
10/2/2020 11:48	0.006	0.0106	0	0
10/2/2020 11:49	0.015	0.0111	0	0
10/2/2020 11:50	0.004	0.0109	0	0
10/2/2020 11:51	0.004	0.0105	0	0
10/2/2020 11:52	0.008	0.0107	0	0
10/2/2020 11:53	0.017	0.0109	0	0
10/2/2020 11:54	0.006	0.0101	0	0
10/2/2020 11:55	0.005	0.01	0	0
10/2/2020 11:56	0.009	0.0091	0	0
10/2/2020 11:57	0.004	0.0082	0	0
10/2/2020 11:58	0.005	0.008	0	0
10/2/2020 11:59	0.004	0.008	0	0
10/2/2020 12:00	0.033	0.009	0	0
10/2/2020 12:01	0.095	0.0148	0	0
10/2/2020 12:02	0.008	0.0149	0	0
10/2/2020 12:03	0.004	0.0147	0	0
10/2/2020 12:04	0.004	0.014	0	0
10/2/2020 12:05	0.003	0.0139	0	0
10/2/2020 12:06	0.008	0.0142	0	0
10/2/2020 12:07	0.005	0.014	0	0
10/2/2020 12:08	0.022	0.0143	0	0
10/2/2020 12:09	0.008	0.0145	0	0
10/2/2020 12:10	0.05	0.0175	0	0
10/2/2020 12:11	0.011	0.0176	0	0

Former Coyne Textile
CAMP Station - CHA #3
Remedial Design Construction

Timestamp	Mass Concentration Total (mg/m3)	Dustrak TWA (mg/m3)	PID (ppm)	PID TWA (ppm)
10/2/2020 12:12	0.003	0.0175	0	0
10/2/2020 12:13	0.007	0.0177	0	0
10/2/2020 12:14	0.007	0.0179	0	0
10/2/2020 12:15	0.005	0.016	0	0
10/2/2020 12:16	0.004	0.0099	0	0
10/2/2020 12:17	0.005	0.0097	0	0
10/2/2020 12:18	0.005	0.0098	0	0
10/2/2020 12:19	0.004	0.0098	0	0
10/2/2020 12:20	0.005	0.0099	0	0
10/2/2020 12:21	0.008	0.0099	0	0
10/2/2020 12:22	0.004	0.0099	0	0
10/2/2020 12:23	0.003	0.0086	0	0
10/2/2020 12:24	0.005	0.0084	0	0
10/2/2020 12:25	0.004	0.0053	0	0
10/2/2020 12:26	0.004	0.0049	0	0
10/2/2020 12:27	0.114	0.0123	0	0
10/2/2020 12:28	0.214	0.0261	0	0
10/2/2020 12:29	0.005	0.0259	0	0
10/2/2020 12:30	0.003	0.0258	0	0
10/2/2020 12:31	0.01	0.0262	0	0
10/2/2020 12:32	0.004	0.0261	0	0
10/2/2020 12:33	0.005	0.0261	0	0
10/2/2020 12:34	0.004	0.0261	0	0
10/2/2020 12:35	0.003	0.026	0	0
10/2/2020 12:36	0.003	0.0257	0	0
10/2/2020 12:37	0.003	0.0256	0	0
10/2/2020 12:38	0.003	0.0256	0	0
10/2/2020 12:39	0.003	0.0255	0	0
10/2/2020 12:40	0.003	0.0254	0	0
10/2/2020 12:41	0.005	0.0255	0	0
10/2/2020 12:42	0.005	0.0182	0	0
10/2/2020 12:43	0.002	0.0041	0	0
10/2/2020 12:44	0.002	0.0039	0	0
10/2/2020 12:45	0.002	0.0038	0	0
10/2/2020 12:46	0.002	0.0033	0	0
10/2/2020 12:47	0.002	0.0031	0	0
10/2/2020 12:48	0.002	0.0029	0	0
10/2/2020 12:49	0.002	0.0028	0	0
10/2/2020 12:50	0.002	0.0027	0	0
10/2/2020 12:51	0.003	0.0027	0	0
10/2/2020 12:52	0.004	0.0028	0	0
10/2/2020 12:53	0.002	0.0027	0	0
10/2/2020 12:54	0.013	0.0034	0	0

Former Coyne Textile
CAMP Station - CHA #3
Remedial Design Construction

Timestamp	Mass Concentration Total (mg/m3)	Dustrak TWA (mg/m3)	PID (ppm)	PID TWA (ppm)
10/2/2020 12:55	0.003	0.0034	0	0
10/2/2020 12:56	0.003	0.0033	0	0
10/2/2020 12:57	0.003	0.0031	0	0
10/2/2020 12:58	0.015	0.004	0	0
10/2/2020 12:59	0.002	0.004	0	0
10/2/2020 13:00	0.002	0.004	0	0
10/2/2020 13:01	0.002	0.004	0	0
10/2/2020 13:02	0.002	0.004	0	0
10/2/2020 13:03	0.002	0.004	0	0
10/2/2020 13:04	0.002	0.004	0	0
10/2/2020 13:05	0.002	0.004	0	0
10/2/2020 13:06	0.001	0.0039	0	0
10/2/2020 13:07	0.001	0.0037	0	0
10/2/2020 13:08	0.002	0.0037	0	0
10/2/2020 13:09	0.002	0.0029	0	0
10/2/2020 13:10	0.002	0.0029	0	0
10/2/2020 13:11	0.002	0.0028	0	0
10/2/2020 13:12	0.002	0.0027	0	0
10/2/2020 13:13	0.002	0.0019	0	0
10/2/2020 13:14	0.002	0.0019	0	0
10/2/2020 13:15	0.001	0.0018	0	0
10/2/2020 13:16	0.002	0.0018	0	0
10/2/2020 13:17	0.002	0.0018	0	0
10/2/2020 13:18	0.002	0.0018	0	0
10/2/2020 13:19	0.002	0.0018	0	0
10/2/2020 13:20	0.002	0.0018	0	0
10/2/2020 13:21	0.002	0.0019	0	0
10/2/2020 13:22	0.002	0.0019	0	0
10/2/2020 13:23	0.002	0.0019	0	0
10/2/2020 13:24	0.002	0.0019	0	0
10/2/2020 13:25	0.002	0.0019	0	0
10/2/2020 13:26	0.002	0.0019	0	0
10/2/2020 13:27	0.002	0.0019	0	0
10/2/2020 13:28	0.002	0.0019	0	0
10/2/2020 13:29	0.002	0.0019	0	0
10/2/2020 13:30	0.003	0.0021	0	0
10/2/2020 13:31	0.003	0.0021	0	0
10/2/2020 13:32	0.003	0.0022	0	0
10/2/2020 13:33	0.003	0.0023	0	0
10/2/2020 13:34	0.011	0.0029	0	0
10/2/2020 13:35	0.004	0.003	0	0
10/2/2020 13:36	0.003	0.0031	0	0
10/2/2020 13:37	0.006	0.0033	0	0

Former Coyne Textile
CAMP Station - CHA #3
Remedial Design Construction

Timestamp	Mass Concentration Total (mg/m3)	Dustrak TWA (mg/m3)	PID (ppm)	PID TWA (ppm)
10/2/2020 13:38	0.005	0.0035	0	0
10/2/2020 13:39	0.003	0.0036	0	0
10/2/2020 13:40	0.003	0.0037	0	0
10/2/2020 13:41	0.005	0.0039	0	0
10/2/2020 13:42	0.003	0.0039	0	0
10/2/2020 13:43	0.003	0.004	0	0
10/2/2020 13:44	0.003	0.0041	0	0
10/2/2020 13:45	0.003	0.0041	0	0
10/2/2020 13:46	0.004	0.0041	0	0
10/2/2020 13:47	0.005	0.0043	0	0
10/2/2020 13:48	0.003	0.0043	0	0
10/2/2020 13:49	0.004	0.0038	0	0
10/2/2020 13:50	0.003	0.0037	0	0
10/2/2020 13:51	0.003	0.0037	0	0
10/2/2020 13:52	0.003	0.0035	0	0
10/2/2020 13:53	0.004	0.0035	0	0
10/2/2020 13:54	0.004	0.0035	0	0
10/2/2020 13:55	0.005	0.0037	0	0
10/2/2020 13:56	0.006	0.0037	0	0
10/2/2020 13:57	0.007	0.004	0	0
10/2/2020 13:58	0.004	0.0041	0	0
10/2/2020 13:59	0.004	0.0041	0	0
10/2/2020 14:00	0.003	0.0041	0	0
10/2/2020 14:01	0.003	0.0041	0	0
10/2/2020 14:02	0.003	0.0039	0	0
10/2/2020 14:03	0.003	0.0039	0	0
10/2/2020 14:04	0.004	0.0039	0	0
10/2/2020 14:05	0.004	0.004	0	0
10/2/2020 14:06	0.003	0.004	0	0
10/2/2020 14:07	0.004	0.0041	0	0
10/2/2020 14:08	0.006	0.0042	0	0
10/2/2020 14:09	0.004	0.0042	0	0
10/2/2020 14:10	0.003	0.0041	0	0
10/2/2020 14:11	0.009	0.0043	0	0
10/2/2020 14:12	0.021	0.0052	0	0
10/2/2020 14:13	0.006	0.0053	0	0
10/2/2020 14:14	0.005	0.0054	0	0
10/2/2020 14:15	0.015	0.0062	0	0
10/2/2020 14:16	0.006	0.0064	0	0
10/2/2020 14:17	0.037	0.0087	0	0
10/2/2020 14:18	0.004	0.0087	0	0
10/2/2020 14:19	0.004	0.0087	0	0
10/2/2020 14:20	0.004	0.0087	0	0

Former Coyne Textile
CAMP Station - CHA #3
Remedial Design Construction

Timestamp	Mass Concentration Total (mg/m3)	Dustrak TWA (mg/m3)	PID (ppm)	PID TWA (ppm)
10/2/2020 14:21	0.004	0.0088	0	0
10/2/2020 14:22	0.006	0.0089	0	0
10/2/2020 14:23	0.005	0.0089	0	0
10/2/2020 14:24	0.01	0.0093	0	0
10/2/2020 14:25	0.006	0.0095	0	0
10/2/2020 14:26	0.004	0.0091	0	0
10/2/2020 14:27	0.005	0.0081	0	0
10/2/2020 14:28	0.003	0.0079	0	0
10/2/2020 14:29	0.003	0.0077	0	0
10/2/2020 14:30	0.004	0.007	0	0
10/2/2020 14:31	0.003	0.0068	0	0
10/2/2020 14:32	0.003	0.0045	0	0
10/2/2020 14:33	0.004	0.0045	0	0
10/2/2020 14:34	0.018	0.0055	0	0
10/2/2020 14:35	0.004	0.0055	0	0
10/2/2020 14:36	0.185	0.0175	0	0
10/2/2020 14:37	0.012	0.0179	0	0
10/2/2020 14:38	0.008	0.0181	0	0
10/2/2020 14:39	0.005	0.0178	0	0
10/2/2020 14:40	0.005	0.0177	0	0
10/2/2020 14:41	0.004	0.0177	0	0
10/2/2020 14:42	0.004	0.0177	0	0
10/2/2020 14:43	0.004	0.0177	0	0
10/2/2020 14:44	0.005	0.0179	0	0
10/2/2020 14:45	0.005	0.0179	0	0
10/2/2020 14:46	0.006	0.0181	0	0
10/2/2020 14:47	0.004	0.0182	0	0
10/2/2020 14:48	0.004	0.0182	0	0
10/2/2020 14:49	0.004	0.0173	0	0
10/2/2020 14:50	0.004	0.0173	0	0
10/2/2020 14:51	0.004	0.0052	0	0
10/2/2020 14:52	0.008	0.0049	0	0
10/2/2020 14:53	0.022	0.0059	0	0
10/2/2020 14:54	0.004	0.0058	0	0
10/2/2020 14:55	0.003	0.0057	0	0
10/2/2020 14:56	0.004	0.0057	0	0
10/2/2020 14:57	0.003	0.0056	0	0
10/2/2020 14:58	0.004	0.0056	0	0
10/2/2020 14:59	0.003	0.0055	0	0
10/2/2020 15:00	0.004	0.0054	0	0
10/2/2020 15:01	0.003	0.0052	0	0
10/2/2020 15:02	0.003	0.0051	0	0
10/2/2020 15:03	0.003	0.0051	0	0

Former Coyne Textile
CAMP Station - CHA #3
Remedial Design Construction

Timestamp	Mass Concentration Total (mg/m3)	Dustrak TWA (mg/m3)	PID (ppm)	PID TWA (ppm)
10/2/2020 15:04	0.003	0.005	0	0
10/2/2020 15:05	0.005	0.0051	0	0
10/2/2020 15:06	0.004	0.0051	0	0
10/2/2020 15:07	0.004	0.0048	0	0
10/2/2020 15:08	0.004	0.0036	0	0
10/2/2020 15:09	0.004	0.0036	0	0
10/2/2020 15:10	0.003	0.0036	0	0
10/2/2020 15:11	0.003	0.0035	0	0
10/2/2020 15:12	0.003	0.0035	0	0
10/2/2020 15:13	0.003	0.0035	0	0
10/2/2020 15:14	0.003	0.0035	0	0
10/2/2020 15:15	0.003	0.0034	0	0
10/2/2020 15:16	0.004	0.0035	0	0
10/2/2020 15:17	0.003	0.0035	0	0
10/2/2020 15:18	0.003	0.0035	0	0
10/2/2020 15:19	0.004	0.0035	0	0
10/2/2020 15:20	0.003	0.0034	0	0
10/2/2020 15:21	0.002	0.0033	0	0
10/2/2020 15:22	0.002	0.0031	0	0
10/2/2020 15:23	0.121	0.0109	0	0
10/2/2020 15:24	1.309	0.0979	0	0
10/2/2020 15:25	0.029	0.0997	0	0
10/2/2020 15:26	0.003	0.0997	0	0
10/2/2020 15:27	0.003	0.0997	0	0
10/2/2020 15:28	0.004	0.0997	0	0
10/2/2020 15:29	0.003	0.0997	0	0
10/2/2020 15:30	0.004	0.0998	0	0
10/2/2020 15:31	0.004	0.0998	0	0
10/2/2020 15:32	0.004	0.0999	0	0
10/2/2020 15:33	0.008	0.1002	0	0
10/2/2020 15:34	0.007	0.1004	0	0
10/2/2020 15:35	0.004	0.1005	0	0
10/2/2020 15:36	0.004	0.1006	0	0
10/2/2020 15:37	0.017	0.1016	0	0
10/2/2020 15:38	0.005	0.0939	0	0
10/2/2020 15:39	0.005	0.0069	0	0
10/2/2020 15:40	0.005	0.0053	0	0
10/2/2020 15:41	0.005	0.0055	0	0
10/2/2020 15:42	0.003	0.0055	0	0
10/2/2020 15:43	0.003	0.0054	0	0
10/2/2020 15:44	0.003	0.0054	0	0
10/2/2020 15:45	0.005	0.0055	0	0
10/2/2020 15:46	0.007	0.0057	0	0

Former Coyne Textile
CAMP Station - CHA #3
Remedial Design Construction

Timestamp	Mass Concentration Total (mg/m3)	Dustrak TWA (mg/m3)	PID (ppm)	PID TWA (ppm)
10/2/2020 15:47	0.003	0.0056	0	0
10/2/2020 15:48	0.005	0.0054	0	0
10/2/2020 15:49	0.003	0.0051	0	0
10/2/2020 15:50	0.003	0.0051	0	0
10/2/2020 15:51	0.005	0.0051	0	0
10/2/2020 15:52	0.004	0.0043	0	0
10/2/2020 15:53	0.003	0.0041	0	0
10/2/2020 15:54	0.003	0.004	0	0
10/2/2020 15:55	0.003	0.0039	0	0
10/2/2020 15:56	0.004	0.0038	0	0
10/2/2020 15:57	0.003	0.0038	0	0
10/2/2020 15:58	0.004	0.0039	0	0
10/2/2020 15:59	0.004	0.0039	0	0
10/2/2020 16:00	0.003	0.0038	0	0
10/2/2020 16:01	0.003	0.0035	0	0
10/2/2020 16:02	0.004	0.0036	0	0
10/2/2020 16:03	0.006	0.0037	0	0
10/2/2020 16:04	0.006	0.0039	0	0
10/2/2020 16:05	0.015	0.0047	0	0
10/2/2020 16:06	0.03	0.0063	0	0
10/2/2020 16:07	0.004	0.0063	0	0
10/2/2020 16:08	0.004	0.0064	0	0
10/2/2020 16:09	0.004	0.0065	0	0
10/2/2020 16:10	0.074	0.0112	0	0
10/2/2020 16:11	0.003	0.0111	0	0
10/2/2020 16:12	0.003	0.0111	0	0
10/2/2020 16:13	0.004	0.0111	0	0
10/5/2020 6:49	0.018	0.018	0	0
10/5/2020 6:50	0.018	0.018	0	0
10/5/2020 6:51	0.02	0.0187	0	0
10/5/2020 6:52	0.022	0.0195	0	0
10/5/2020 6:53	0.02	0.0196	0	0
10/5/2020 6:54	0.017	0.0192	0	0
10/5/2020 6:55	0.018	0.019	0	0
10/5/2020 6:56	0.016	0.0186	0	0
10/5/2020 6:57	0.016	0.0183	0	0
10/5/2020 6:58	0.016	0.0181	0	0
10/5/2020 6:59	0.016	0.0179	0	0
10/5/2020 7:00	0.015	0.0177	0	0
10/5/2020 7:01	0.015	0.0175	0	0
10/5/2020 7:02	0.016	0.0174	0	0
10/5/2020 7:03	0.017	0.0173	0	0
10/5/2020 7:04	0.017	0.0173	0	0

Former Coyne Textile
CAMP Station - CHA #3
Remedial Design Construction

Timestamp	Mass Concentration Total (mg/m3)	Dustrak TWA (mg/m3)	PID (ppm)	PID TWA (ppm)
10/5/2020 7:05	0.015	0.0171	0	0
10/5/2020 7:06	0.015	0.0167	0	0
10/5/2020 7:07	0.014	0.0162	0	0
10/5/2020 7:08	0.014	0.0158	0	0
10/5/2020 7:09	0.014	0.0156	0	0
10/5/2020 7:10	0.014	0.0153	0	0
10/5/2020 7:11	0.014	0.0152	0	0
10/5/2020 7:12	0.055	0.0178	0	0
10/5/2020 7:13	0.02	0.0181	0	0
10/5/2020 7:14	0.016	0.0181	0	0
10/5/2020 7:15	0.017	0.0182	0	0
10/5/2020 7:16	0.017	0.0183	0	0
10/5/2020 7:17	0.017	0.0184	0	0
10/5/2020 7:18	0.018	0.0185	0	0
10/5/2020 7:19	0.015	0.0183	0	0
10/5/2020 7:20	0.017	0.0185	0	0
10/5/2020 7:21	0.014	0.0184	0	0
10/5/2020 7:22	0.014	0.0184	0	0
10/5/2020 7:23	0.014	0.0184	0	0
10/5/2020 7:24	0.015	0.0185	0	0
10/5/2020 7:25	0.015	0.0185	0	0
10/5/2020 7:26	0.015	0.0186	0	0
10/5/2020 7:27	0.015	0.0159	0	0
10/5/2020 7:28	0.015	0.0156	0	0
10/5/2020 7:29	0.015	0.0155	0	0
10/5/2020 7:30	0.016	0.0155	0	0
10/5/2020 7:31	0.015	0.0153	0	0
10/5/2020 7:32	0.015	0.0152	0	0
10/5/2020 7:33	0.015	0.015	0	0
10/5/2020 7:34	0.015	0.015	0	0
10/5/2020 7:35	0.015	0.0149	0	0
10/5/2020 7:36	0.015	0.0149	0	0
10/5/2020 7:37	0.015	0.015	0	0
10/5/2020 7:38	0.015	0.0151	0	0
10/5/2020 7:39	0.015	0.0151	0	0
10/5/2020 7:40	0.015	0.0151	0	0
10/5/2020 7:41	0.016	0.0151	0	0
10/5/2020 7:42	0.017	0.0153	0	0
10/5/2020 7:43	0.018	0.0155	0	0
10/5/2020 7:44	0.033	0.0167	0	0
10/5/2020 7:45	0.033	0.0178	0	0
10/5/2020 7:46	0.017	0.0179	0	0
10/5/2020 7:47	0.015	0.0179	0	0

Former Coyne Textile
CAMP Station - CHA #3
Remedial Design Construction

Timestamp	Mass Concentration Total (mg/m3)	Dustrak TWA (mg/m3)	PID (ppm)	PID TWA (ppm)
10/5/2020 7:48	0.015	0.0179	0	0
10/5/2020 7:49	0.015	0.0179	0	0
10/5/2020 7:50	0.017	0.0181	0	0
10/5/2020 7:51	0.016	0.0181	0	0
10/5/2020 7:52	0.016	0.0182	0	0
10/5/2020 7:53	0.016	0.0183	0	0
10/5/2020 7:54	0.017	0.0184	0	0
10/5/2020 7:55	0.017	0.0185	0	0
10/5/2020 7:56	0.017	0.0186	0	0
10/5/2020 7:57	0.016	0.0185	0	0
10/5/2020 7:58	0.016	0.0184	0	0
10/5/2020 7:59	0.015	0.0172	0	0
10/5/2020 8:00	0.015	0.016	0	0
10/5/2020 8:01	0.015	0.0159	0	0
10/5/2020 8:02	0.015	0.0159	0	0
10/5/2020 8:03	0.015	0.0159	0	0
10/5/2020 8:04	0.016	0.0159	0	0
10/5/2020 8:05	0.016	0.0159	0	0
10/5/2020 8:06	0.016	0.0159	0	0
10/5/2020 8:07	0.016	0.0159	0	0
10/5/2020 8:08	0.016	0.0159	0	0
10/5/2020 8:09	0.016	0.0158	0	0
10/5/2020 8:10	0.016	0.0157	0	0
10/5/2020 8:11	0.015	0.0156	0	0
10/5/2020 8:12	0.015	0.0155	0	0
10/5/2020 8:13	0.017	0.0156	0	0
10/5/2020 8:14	0.015	0.0156	0	0
10/5/2020 8:15	0.017	0.0157	0	0
10/5/2020 8:16	0.018	0.0159	0	0
10/5/2020 8:17	0.018	0.0161	0	0
10/5/2020 8:18	0.017	0.0163	0	0
10/5/2020 8:19	0.018	0.0164	0	0
10/5/2020 8:20	0.017	0.0165	0	0
10/5/2020 8:21	0.017	0.0165	0	0
10/5/2020 8:22	0.016	0.0165	0	0
10/5/2020 8:23	0.017	0.0166	0	0
10/5/2020 8:24	0.015	0.0165	0	0
10/5/2020 8:25	0.025	0.0171	0	0
10/5/2020 8:26	0.019	0.0174	0	0
10/5/2020 8:27	0.018	0.0176	0	0
10/5/2020 8:28	0.017	0.0176	0	0
10/5/2020 8:29	0.016	0.0177	0	0
10/5/2020 8:30	0.014	0.0175	0	0

Former Coyne Textile
CAMP Station - CHA #3
Remedial Design Construction

Timestamp	Mass Concentration Total (mg/m3)	Dustrak TWA (mg/m3)	PID (ppm)	PID TWA (ppm)
10/5/2020 8:31	0.062	0.0204	0	0
10/5/2020 8:32	0.015	0.0202	0	0
10/5/2020 8:33	0.014	0.02	0	0
10/5/2020 8:34	0.014	0.0197	0	0
10/5/2020 8:35	0.015	0.0196	0	0
10/5/2020 8:36	0.015	0.0195	0	0
10/5/2020 8:37	0.015	0.0194	0	0
10/5/2020 8:38	0.015	0.0193	0	0
10/5/2020 8:39	0.015	0.0193	0	0
10/5/2020 8:40	0.014	0.0185	0	0
10/5/2020 8:41	0.015	0.0183	0	0
10/5/2020 8:42	0.016	0.0181	0	0
10/5/2020 8:43	0.015	0.018	0	0
10/5/2020 8:44	0.014	0.0179	0	0
10/5/2020 8:45	0.014	0.0179	0	0
10/5/2020 8:46	0.015	0.0147	0	0
10/5/2020 8:47	0.016	0.0148	0	0
10/5/2020 8:48	0.016	0.0149	0	0
10/5/2020 8:49	0.017	0.0151	0	0
10/5/2020 8:50	0.018	0.0153	0	0
10/5/2020 8:51	0.019	0.0156	0	0
10/5/2020 8:52	0.022	0.0161	0	0
10/5/2020 8:53	0.021	0.0165	0	0
10/5/2020 8:54	0.018	0.0167	0	0
10/5/2020 8:55	0.02	0.0171	0	0
10/5/2020 8:56	0.018	0.0173	0	0
10/5/2020 8:57	0.018	0.0174	0	0
10/5/2020 8:58	0.018	0.0176	0	0
10/5/2020 8:59	0.02	0.018	0	0
10/5/2020 9:00	0.023	0.0186	0	0
10/5/2020 9:01	0.021	0.019	0	0
10/5/2020 9:02	0.016	0.019	0	0
10/5/2020 9:03	0.043	0.0208	0	0
10/5/2020 9:04	0.087	0.0255	0	0
10/5/2020 9:05	0.036	0.0267	0	0
10/5/2020 9:06	0.031	0.0275	0	0
10/5/2020 9:07	0.055	0.0297	0	0
10/5/2020 9:08	0.04	0.0309	0	0
10/5/2020 9:09	0.061	0.0338	0	0
10/5/2020 9:10	0.017	0.0336	0	0
10/5/2020 9:11	0.054	0.036	0	0
10/5/2020 9:12	0.028	0.0367	0	0
10/5/2020 9:13	0.054	0.0391	0	0

Former Coyne Textile
CAMP Station - CHA #3
Remedial Design Construction

Timestamp	Mass Concentration Total (mg/m3)	Dustrak TWA (mg/m3)	PID (ppm)	PID TWA (ppm)
10/5/2020 9:14	0.04	0.0404	0	0
10/5/2020 9:15	0.052	0.0423	0	0
10/5/2020 9:16	0.027	0.0427	0	0
10/5/2020 9:17	0.029	0.0436	0	0
10/5/2020 9:18	0.024	0.0423	0	0
10/5/2020 9:19	0.027	0.0383	0	0
10/5/2020 9:20	0.021	0.0373	0	0
10/5/2020 9:21	0.019	0.0365	0	0
10/5/2020 9:22	0.02	0.0342	0	0
10/5/2020 9:23	0.019	0.0328	0	0
10/5/2020 9:24	0.017	0.0299	0	0
10/5/2020 9:25	0.016	0.0298	0	0
10/5/2020 9:26	0.018	0.0274	0	0
10/5/2020 9:27	0.017	0.0267	0	0
10/5/2020 9:28	0.017	0.0242	0	0
10/5/2020 9:29	0.019	0.0228	0	0
10/5/2020 9:30	0.018	0.0205	0	0
10/5/2020 9:31	0.017	0.0199	0	0
10/5/2020 9:32	0.016	0.019	0	0
10/5/2020 9:33	0.032	0.0195	0	0
10/5/2020 9:34	0.02	0.0191	0	0
10/5/2020 9:35	0.017	0.0188	0	0
10/5/2020 9:36	0.036	0.0199	0	0
10/5/2020 9:37	0.038	0.0211	0	0
10/5/2020 9:38	0.028	0.0217	0	0
10/5/2020 9:39	0.019	0.0219	0	0
10/5/2020 9:40	0.017	0.0219	0	0
10/5/2020 9:41	0.015	0.0217	0	0
10/5/2020 9:42	0.016	0.0217	0	0
10/5/2020 9:43	0.015	0.0215	0	0
10/5/2020 9:44	0.016	0.0213	0	0
10/5/2020 9:45	0.015	0.0211	0	0
10/5/2020 9:46	0.014	0.0209	0	0
10/5/2020 9:47	0.017	0.021	0	0
10/5/2020 9:48	0.018	0.0201	0	0
10/5/2020 9:49	0.017	0.0199	0	0
10/5/2020 9:50	0.017	0.0199	0	0
10/5/2020 9:51	0.015	0.0185	0	0
10/5/2020 9:52	0.022	0.0174	0	0
10/5/2020 9:53	0.015	0.0165	0	0
10/5/2020 9:54	0.015	0.0163	0	0
10/5/2020 9:55	0.018	0.0163	0	0
10/5/2020 9:56	0.018	0.0165	0	0

Former Coyne Textile
CAMP Station - CHA #3
Remedial Design Construction

Timestamp	Mass Concentration Total (mg/m3)	Dustrak TWA (mg/m3)	PID (ppm)	PID TWA (ppm)
10/5/2020 9:57	0.014	0.0164	0	0
10/5/2020 9:58	0.017	0.0165	0	0
10/5/2020 9:59	0.017	0.0166	0	0
10/5/2020 10:00	0.25	0.0323	0	0
10/5/2020 10:01	0.562	0.0688	0	0
10/5/2020 10:02	0.05	0.071	0	0
10/5/2020 10:03	0.016	0.0709	0	0
10/5/2020 10:04	0.015	0.0707	0	0
10/5/2020 10:05	0.014	0.0705	0	0
10/5/2020 10:06	0.014	0.0705	0	0
10/5/2020 10:07	0.014	0.0699	0	0
10/5/2020 10:08	0.014	0.0699	0	0
10/5/2020 10:09	0.013	0.0697	0	0
10/5/2020 10:10	0.013	0.0694	0	0
10/5/2020 10:11	0.125	0.0765	0	0
10/5/2020 10:12	0.255	0.0926	0	0
10/5/2020 10:13	0.095	0.0978	0	0
10/5/2020 10:14	0.02	0.098	0	0
10/5/2020 10:15	0.015	0.0823	0	0
10/5/2020 10:16	0.013	0.0457	0	0
10/5/2020 10:17	0.046	0.0455	0	0
10/5/2020 10:18	0.075	0.0494	0	0
10/5/2020 10:19	0.019	0.0497	0	0
10/5/2020 10:20	0.02	0.0501	0	0
10/5/2020 10:21	0.013	0.05	0	0
10/5/2020 10:22	0.252	0.0659	0	0
10/5/2020 10:23	0.068	0.0695	0	0
10/5/2020 10:24	0.04	0.0713	0	0
10/5/2020 10:25	0.018	0.0716	0	0
10/5/2020 10:26	0.015	0.0643	0	0
10/5/2020 10:27	0.013	0.0481	0	0
10/5/2020 10:28	0.014	0.0427	0	0
10/5/2020 10:29	0.015	0.0424	0	0
10/5/2020 10:30	0.014	0.0423	0	0
10/5/2020 10:31	0.014	0.0424	0	0
10/5/2020 10:32	0.014	0.0403	0	0
10/5/2020 10:33	0.016	0.0363	0	0
10/5/2020 10:34	0.015	0.0361	0	0
10/5/2020 10:35	0.015	0.0357	0	0
10/5/2020 10:36	0.015	0.0359	0	0
10/5/2020 10:37	0.015	0.0201	0	0
10/5/2020 10:38	0.013	0.0164	0	0
10/5/2020 10:39	0.013	0.0146	0	0

Former Coyne Textile
CAMP Station - CHA #3
Remedial Design Construction

Timestamp	Mass Concentration Total (mg/m3)	Dustrak TWA (mg/m3)	PID (ppm)	PID TWA (ppm)
10/5/2020 10:40	0.014	0.0143	0	0
10/5/2020 10:41	0.013	0.0142	0	0
10/5/2020 10:42	0.015	0.0143	0	0
10/5/2020 10:43	0.013	0.0143	0	0
10/5/2020 10:44	0.014	0.0142	0	0
10/5/2020 10:45	0.013	0.0141	0	0
10/5/2020 10:46	0.013	0.0141	0	0
10/5/2020 10:47	0.013	0.014	0	0
10/5/2020 10:48	0.012	0.0137	0	0
10/5/2020 10:49	0.014	0.0137	0	0
10/5/2020 10:50	0.014	0.0136	0	0
10/5/2020 10:51	0.013	0.0135	0	0
10/5/2020 10:52	0.012	0.0133	0	0
10/5/2020 10:53	0.011	0.0131	0	0
10/5/2020 10:54	0.012	0.0131	0	0
10/5/2020 10:55	0.011	0.0129	0	0
10/5/2020 10:56	0.012	0.0128	0	0
10/5/2020 10:57	0.012	0.0126	0	0
10/5/2020 10:58	0.011	0.0125	0	0
10/5/2020 10:59	0.011	0.0123	0	0
10/5/2020 11:00	0.011	0.0121	0	0
10/5/2020 11:01	0.011	0.012	0	0
10/5/2020 11:02	0.011	0.0119	0	0
10/5/2020 11:03	0.012	0.0119	0	0
10/5/2020 11:04	0.012	0.0117	0	0
10/5/2020 11:05	0.011	0.0115	0	0
10/5/2020 11:06	0.011	0.0114	0	0
10/5/2020 11:07	0.011	0.0113	0	0
10/5/2020 11:08	0.238	0.0265	0	0
10/5/2020 11:09	0.031	0.0277	0	0
10/5/2020 11:10	0.012	0.0278	0	0
10/5/2020 11:11	0.013	0.0279	0	0
10/5/2020 11:12	0.011	0.0278	0	0
10/5/2020 11:13	0.011	0.0278	0	0
10/5/2020 11:14	0.011	0.0278	0	0
10/5/2020 11:15	0.045	0.0301	0	0
10/5/2020 11:16	0.014	0.0303	0	0
10/5/2020 11:17	0.011	0.0303	0	0
10/5/2020 11:18	0.01	0.0301	0	0
10/5/2020 11:19	0.01	0.03	0	0
10/5/2020 11:20	0.01	0.0299	0	0
10/5/2020 11:21	0.01	0.0299	0	0
10/5/2020 11:22	0.01	0.0298	0	0

Former Coyne Textile
CAMP Station - CHA #3
Remedial Design Construction

Timestamp	Mass Concentration Total (mg/m3)	Dustrak TWA (mg/m3)	PID (ppm)	PID TWA (ppm)
10/5/2020 11:23	0.163	0.0248	0	0
10/5/2020 11:24	0.113	0.0303	0	0
10/5/2020 11:25	0.015	0.0305	0	0
10/5/2020 11:26	0.03	0.0316	0	0
10/5/2020 11:27	0.119	0.0388	0	0
10/5/2020 11:28	0.009	0.0387	0	0
10/5/2020 11:29	0.008	0.0385	0	0
10/5/2020 11:30	0.009	0.0361	0	0
10/5/2020 11:31	0.01	0.0358	0	0
10/5/2020 11:32	0.009	0.0357	0	0
10/5/2020 11:33	0.01	0.0357	0	0
10/5/2020 11:34	0.01	0.0357	0	0
10/5/2020 11:35	0.01	0.0357	0	0
10/5/2020 11:36	0.014	0.0359	0	0
10/5/2020 11:37	0.011	0.036	0	0
10/5/2020 11:38	0.01	0.0258	0	0
10/5/2020 11:39	0.008	0.0188	0	0
10/5/2020 11:40	0.008	0.0183	0	0
10/5/2020 11:41	0.009	0.0169	0	0
10/5/2020 11:42	0.046	0.0121	0	0
10/5/2020 11:43	0.034	0.0137	0	0
10/5/2020 11:44	0.008	0.0137	0	0
10/5/2020 11:45	0.009	0.0137	0	0
10/5/2020 11:46	0.009	0.0137	0	0
10/5/2020 11:47	0.009	0.0137	0	0
10/5/2020 11:48	0.008	0.0135	0	0
10/5/2020 11:49	0.008	0.0134	0	0
10/5/2020 11:50	0.008	0.0133	0	0
10/5/2020 11:51	0.008	0.0129	0	0
10/5/2020 11:52	0.008	0.0127	0	0
10/5/2020 11:53	0.019	0.0133	0	0
10/5/2020 11:54	0.008	0.0133	0	0
10/5/2020 11:55	0.008	0.0133	0	0
10/5/2020 11:56	0.008	0.0132	0	0
10/5/2020 11:57	0.008	0.0107	0	0
10/5/2020 11:58	0.01	0.0091	0	0
10/5/2020 11:59	0.009	0.0091	0	0
10/5/2020 12:00	0.034	0.0108	0	0
10/5/2020 12:01	0.013	0.0111	0	0
10/5/2020 12:02	0.009	0.0111	0	0
10/5/2020 12:03	0.017	0.0117	0	0
10/5/2020 12:04	0.013	0.012	0	0
10/5/2020 12:05	0.009	0.0121	0	0

Former Coyne Textile
CAMP Station - CHA #3
Remedial Design Construction

Timestamp	Mass Concentration Total (mg/m3)	Dustrak TWA (mg/m3)	PID (ppm)	PID TWA (ppm)
10/5/2020 12:06	0.013	0.0124	0	0
10/5/2020 12:07	0.014	0.0128	0	0
10/5/2020 12:08	0.015	0.0125	0	0
10/5/2020 12:09	0.013	0.0129	0	0
10/5/2020 12:10	0.022	0.0138	0	0
10/5/2020 12:11	0.01	0.0139	0	0
10/5/2020 12:12	0.009	0.014	0	0
10/5/2020 12:13	0.009	0.0139	0	0
10/5/2020 12:14	0.009	0.0139	0	0
10/5/2020 12:15	0.01	0.0123	0	0
10/5/2020 12:16	0.009	0.0121	0	0
10/5/2020 12:17	0.009	0.0121	0	0
10/5/2020 12:18	0.009	0.0115	0	0
10/5/2020 12:19	0.012	0.0115	0	0
10/5/2020 12:20	0.054	0.0145	0	0
10/5/2020 12:21	1.037	0.0827	0	0
10/5/2020 12:22	0.029	0.0837	0	0
10/5/2020 12:23	0.016	0.0838	0	0
10/5/2020 12:24	0.012	0.0837	0	0
10/5/2020 12:25	0.009	0.0829	0	0
10/5/2020 12:26	0.013	0.0831	0	0
10/5/2020 12:27	0.023	0.084	0	0
10/5/2020 12:28	0.011	0.0841	0	0
10/5/2020 12:29	0.008	0.0841	0	0
10/5/2020 12:30	0.022	0.0849	0	0
10/5/2020 12:31	0.01	0.0849	0	0
10/5/2020 12:32	0.008	0.0849	0	0
10/5/2020 12:33	0.008	0.0848	0	0
10/5/2020 12:34	0.008	0.0845	0	0
10/5/2020 12:35	0.008	0.0815	0	0
10/5/2020 12:36	0.008	0.0129	0	0
10/5/2020 12:37	0.008	0.0115	0	0
10/5/2020 12:38	0.008	0.0109	0	0
10/5/2020 12:39	0.008	0.0107	0	0
10/5/2020 12:40	0.009	0.0107	0	0
10/5/2020 12:41	0.013	0.0107	0	0
10/5/2020 12:42	0.009	0.0097	0	0
10/5/2020 12:43	0.01	0.0097	0	0
10/5/2020 12:44	0.009	0.0097	0	0
10/5/2020 12:45	0.488	0.0408	0	0
10/5/2020 12:46	0.236	0.0559	0	0
10/5/2020 12:47	0.012	0.0561	0	0
10/5/2020 12:48	0.012	0.0564	0	0

Former Coyne Textile
CAMP Station - CHA #3
Remedial Design Construction

Timestamp	Mass Concentration Total (mg/m3)	Dustrak TWA (mg/m3)	PID (ppm)	PID TWA (ppm)
10/5/2020 12:49	0.011	0.0566	0	0
10/5/2020 12:50	0.01	0.0567	0	0
10/5/2020 12:51	0.013	0.0571	0	0
10/5/2020 12:52	0.025	0.0582	0	0
10/5/2020 12:53	0.118	0.0655	0	0
10/5/2020 12:54	0.014	0.0659	0	0
10/5/2020 12:55	0.02	0.0667	0	0
10/5/2020 12:56	0.02	0.0671	0	0
10/5/2020 12:57	0.015	0.0675	0	0
10/5/2020 12:58	0.014	0.0678	0	0
10/5/2020 12:59	0.016	0.0683	0	0
10/5/2020 13:00	0.023	0.0373	0	0
10/5/2020 13:01	0.016	0.0226	0	0
10/5/2020 13:02	0.022	0.0233	0	0
10/5/2020 13:03	0.116	0.0302	0	0
10/5/2020 13:04	0.024	0.0311	0	0
10/5/2020 13:05	0.022	0.0319	0	0
10/5/2020 13:06	0.124	0.0393	0	0
10/5/2020 13:07	0.041	0.0403	0	0
10/5/2020 13:08	0.016	0.0335	0	0
10/5/2020 13:09	0.023	0.0341	0	0
10/5/2020 13:10	0.026	0.0345	0	0
10/5/2020 13:11	0.023	0.0347	0	0
10/5/2020 13:12	0.288	0.0529	0	0
10/5/2020 13:13	0.579	0.0906	0	0
10/5/2020 13:14	0.037	0.092	0	0
10/5/2020 13:15	0.017	0.0916	0	0
10/5/2020 13:16	0.014	0.0915	0	0
10/5/2020 13:17	0.025	0.0917	0	0
10/5/2020 13:18	0.015	0.0849	0	0
10/5/2020 13:19	0.014	0.0843	0	0
10/5/2020 13:20	0.014	0.0837	0	0
10/5/2020 13:21	0.016	0.0765	0	0
10/5/2020 13:22	0.017	0.0749	0	0
10/5/2020 13:23	0.015	0.0749	0	0
10/5/2020 13:24	0.013	0.0742	0	0
10/5/2020 13:25	0.013	0.0733	0	0
10/5/2020 13:26	0.015	0.0728	0	0
10/5/2020 13:27	0.014	0.0545	0	0
10/5/2020 13:28	0.013	0.0168	0	0
10/5/2020 13:29	0.054	0.0179	0	0
10/5/2020 13:30	0.078	0.022	0	0
10/5/2020 13:31	0.012	0.0219	0	0

Former Coyne Textile
CAMP Station - CHA #3
Remedial Design Construction

Timestamp	Mass Concentration Total (mg/m3)	Dustrak TWA (mg/m3)	PID (ppm)	PID TWA (ppm)
10/5/2020 13:32	0.012	0.021	0	0
10/5/2020 13:33	0.012	0.0208	0	0
10/5/2020 13:34	0.014	0.0208	0	0
10/5/2020 13:35	0.027	0.0217	0	0
10/5/2020 13:36	0.019	0.0219	0	0
10/5/2020 13:37	0.015	0.0217	0	0
10/5/2020 13:38	0.013	0.0216	0	0
10/5/2020 13:39	0.013	0.0216	0	0
10/5/2020 13:40	0.014	0.0217	0	0
10/5/2020 13:41	0.014	0.0216	0	0
10/5/2020 13:42	0.016	0.0217	0	0
10/5/2020 13:43	0.017	0.022	0	0
10/5/2020 13:44	0.015	0.0194	0	0
10/5/2020 13:45	0.016	0.0153	0	0
10/5/2020 13:46	0.014	0.0154	0	0
10/5/2020 13:47	0.014	0.0155	0	0
10/5/2020 13:48	0.017	0.0159	0	0
10/5/2020 13:49	0.018	0.0161	0	0
10/5/2020 13:50	0.016	0.0154	0	0
10/5/2020 13:51	0.017	0.0153	0	0
10/5/2020 13:52	0.015	0.0153	0	0
10/5/2020 13:53	0.016	0.0155	0	0
10/5/2020 13:54	0.028	0.0165	0	0
10/5/2020 13:55	0.015	0.0165	0	0
10/5/2020 13:56	0.015	0.0166	0	0
10/5/2020 13:57	0.02	0.0169	0	0
10/5/2020 13:58	0.016	0.0168	0	0
10/5/2020 13:59	0.014	0.0167	0	0
10/5/2020 14:00	0.014	0.0166	0	0
10/5/2020 14:01	0.013	0.0165	0	0
10/5/2020 14:02	0.014	0.0165	0	0
10/5/2020 14:03	0.019	0.0167	0	0
10/5/2020 14:04	0.046	0.0185	0	0
10/5/2020 14:05	0.066	0.0219	0	0
10/5/2020 14:06	0.013	0.0216	0	0
10/5/2020 14:07	0.013	0.0215	0	0
10/5/2020 14:08	0.012	0.0212	0	0
10/5/2020 14:09	0.023	0.0209	0	0
10/5/2020 14:10	0.027	0.0217	0	0
10/5/2020 14:11	0.019	0.0219	0	0
10/5/2020 14:12	0.102	0.0274	0	0
10/5/2020 14:13	0.041	0.0291	0	0
10/5/2020 14:14	0.05	0.0315	0	0

Former Coyne Textile
CAMP Station - CHA #3
Remedial Design Construction

Timestamp	Mass Concentration Total (mg/m3)	Dustrak TWA (mg/m3)	PID (ppm)	PID TWA (ppm)
10/5/2020 14:15	0.12	0.0385	0	0
10/5/2020 14:16	0.062	0.0418	0	0
10/5/2020 14:17	0.017	0.042	0	0
10/5/2020 14:18	0.017	0.0419	0	0
10/5/2020 14:19	0.101	0.0455	0	0
10/5/2020 14:20	0.029	0.0431	0	0
10/5/2020 14:21	0.015	0.0432	0	0
10/5/2020 14:22	0.014	0.0433	0	0
10/5/2020 14:23	0.019	0.0437	0	0
10/5/2020 14:24	0.018	0.0434	0	0
10/5/2020 14:25	0.016	0.0427	0	0
10/5/2020 14:26	0.016	0.0425	0	0
10/5/2020 14:27	0.014	0.0366	0	0
10/5/2020 14:28	0.015	0.0349	0	0
10/5/2020 14:29	0.013	0.0324	0	0
10/5/2020 14:30	0.012	0.0252	0	0
10/5/2020 14:31	0.012	0.0219	0	0
10/5/2020 14:32	0.031	0.0228	0	0
10/5/2020 14:33	0.015	0.0227	0	0
10/5/2020 14:34	0.014	0.0169	0	0
10/5/2020 14:35	0.012	0.0157	0	0
10/5/2020 14:36	0.014	0.0157	0	0
10/5/2020 14:37	0.013	0.0156	0	0
10/5/2020 14:38	0.101	0.0211	0	0
10/5/2020 14:39	0.014	0.0208	0	0
10/5/2020 14:40	0.014	0.0207	0	0
10/5/2020 14:41	0.047	0.0227	0	0
10/5/2020 14:42	0.047	0.0249	0	0
10/5/2020 14:43	0.013	0.0248	0	0
10/5/2020 14:44	0.013	0.0248	0	0
10/5/2020 14:45	0.018	0.0252	0	0
10/5/2020 14:46	0.013	0.0253	0	0
10/5/2020 14:47	0.012	0.024	0	0
10/5/2020 14:48	0.013	0.0239	0	0
10/5/2020 14:49	0.013	0.0238	0	0
10/5/2020 14:50	0.013	0.0239	0	0
10/5/2020 14:51	0.014	0.0239	0	0
10/5/2020 14:52	0.015	0.024	0	0
10/5/2020 14:53	0.014	0.0182	0	0
10/5/2020 14:54	0.015	0.0183	0	0
10/5/2020 14:55	0.015	0.0183	0	0
10/5/2020 14:56	0.019	0.0165	0	0
10/5/2020 14:57	0.016	0.0144	0	0

Former Coyne Textile
CAMP Station - CHA #3
Remedial Design Construction

Timestamp	Mass Concentration Total (mg/m3)	Dustrak TWA (mg/m3)	PID (ppm)	PID TWA (ppm)
10/5/2020 14:58	0.016	0.0146	0	0
10/5/2020 14:59	0.018	0.0149	0	0
10/5/2020 15:00	0.016	0.0148	0	0
10/5/2020 15:01	0.016	0.015	0	0
10/5/2020 15:02	0.016	0.0153	0	0
10/5/2020 15:03	0.018	0.0156	0	0
10/5/2020 15:04	0.017	0.0159	0	0
10/5/2020 15:05	0.017	0.0161	0	0
10/5/2020 15:06	0.031	0.0173	0	0
10/5/2020 15:07	0.019	0.0175	0	0
10/5/2020 15:08	0.018	0.0178	0	0
10/5/2020 15:09	0.02	0.0181	0	0
10/5/2020 15:10	0.017	0.0183	0	0
10/5/2020 15:11	0.016	0.0181	0	0
10/5/2020 15:12	0.018	0.0182	0	0
10/5/2020 15:13	0.018	0.0183	0	0
10/5/2020 15:14	0.018	0.0183	0	0
10/5/2020 15:15	0.017	0.0184	0	0
10/5/2020 15:16	0.018	0.0185	0	0
10/5/2020 15:17	0.018	0.0187	0	0
10/5/2020 15:18	0.016	0.0185	0	0
10/5/2020 15:19	0.017	0.0185	0	0
10/5/2020 15:20	0.017	0.0185	0	0
10/5/2020 15:21	0.019	0.0177	0	0
10/5/2020 15:22	0.017	0.0176	0	0
10/5/2020 15:23	0.017	0.0175	0	0
10/5/2020 15:24	0.017	0.0173	0	0
10/5/2020 15:25	0.018	0.0174	0	0
10/5/2020 15:26	0.017	0.0175	0	0
10/5/2020 15:27	0.015	0.0173	0	0
10/5/2020 15:28	0.013	0.0169	0	0
10/5/2020 15:29	0.013	0.0166	0	0
10/5/2020 15:30	0.012	0.0163	0	0
10/5/2020 15:31	0.012	0.0159	0	0
10/5/2020 15:32	0.012	0.0155	0	0
10/5/2020 15:33	0.011	0.0151	0	0
10/5/2020 15:34	0.013	0.0149	0	0
10/5/2020 15:35	0.012	0.0145	0	0
10/5/2020 15:36	0.013	0.0141	0	0
10/5/2020 15:37	0.014	0.0139	0	0
10/5/2020 15:38	0.013	0.0137	0	0
10/5/2020 15:39	0.024	0.0141	0	0
10/5/2020 15:40	0.034	0.0152	0	0

Former Coyne Textile
CAMP Station - CHA #3
Remedial Design Construction

Timestamp	Mass Concentration Total (mg/m3)	Dustrak TWA (mg/m3)	PID (ppm)	PID TWA (ppm)
10/5/2020 15:41	0.014	0.015	0	0
10/5/2020 15:42	0.013	0.0149	0	0
10/5/2020 15:43	0.013	0.0149	0	0
10/5/2020 15:44	0.013	0.0149	0	0
10/5/2020 15:45	0.015	0.0151	0	0
10/5/2020 15:46	0.019	0.0155	0	0
10/5/2020 15:47	0.015	0.0157	0	0
10/5/2020 15:48	0.014	0.0159	0	0
10/5/2020 15:49	0.013	0.0159	0	0
10/5/2020 15:50	0.013	0.016	0	0
10/5/2020 15:51	0.013	0.016	0	0
10/5/2020 15:52	0.048	0.0183	0	0
10/5/2020 15:53	0.084	0.023	0	0
10/5/2020 15:54	0.016	0.0225	0	0
10/5/2020 15:55	0.014	0.0211	0	0
10/5/2020 15:56	0.013	0.0211	0	0
10/5/2020 15:57	0.014	0.0211	0	0
10/5/2020 15:58	0.028	0.0221	0	0
10/5/2020 15:59	0.015	0.0223	0	0
10/5/2020 16:00	0.014	0.0222	0	0
10/5/2020 16:01	0.014	0.0219	0	0
10/5/2020 16:02	0.014	0.0218	0	0
10/5/2020 16:03	0.014	0.0218	0	0
10/5/2020 16:04	0.014	0.0219	0	0
10/5/2020 16:05	0.014	0.0219	0	0
10/5/2020 16:06	0.015	0.0221	0	0
10/5/2020 16:07	0.019	0.0201	0	0
10/5/2020 16:08	0.016	0.0156	0	0
10/5/2020 16:09	0.015	0.0155	0	0
10/5/2020 16:10	0.014	0.0155	0	0
10/5/2020 16:11	0.015	0.0157	0	0
10/5/2020 16:12	0.015	0.0157	0	0
10/5/2020 16:13	0.031	0.0159	0	0
10/5/2020 16:14	0.098	0.0215	0	0
10/5/2020 16:15	0.016	0.0216	0	0
10/5/2020 16:16	0.016	0.0217	0	0
10/5/2020 16:17	0.016	0.0219	0	0
10/5/2020 16:18	0.014	0.0219	0	0
10/5/2020 16:19	0.015	0.0219	0	0
10/5/2020 16:20	0.015	0.022	0	0
10/5/2020 16:21	0.016	0.0221	0	0
10/5/2020 16:22	0.015	0.0218	0	0
10/6/2020 6:53	0.023	0.023	0	0

Former Coyne Textile
CAMP Station - CHA #3
Remedial Design Construction

Timestamp	Mass Concentration Total (mg/m3)	Dustrak TWA (mg/m3)	PID (ppm)	PID TWA (ppm)
10/6/2020 6:54	0.013	0.018	0	0
10/6/2020 6:55	0.014	0.0167	0	0
10/6/2020 6:56	0.017	0.0168	0	0
10/6/2020 6:57	0.014	0.0162	0	0
10/6/2020 6:58	0.034	0.0192	0	0
10/6/2020 6:59	0.014	0.0184	0	0
10/6/2020 7:00	0.064	0.0241	0	0
10/6/2020 7:01	0.055	0.0276	0	0
10/6/2020 7:02	0.017	0.0265	0	0
10/6/2020 7:03	0.019	0.0258	0	0
10/6/2020 7:04	0.015	0.0249	0	0
10/6/2020 7:05	0.015	0.0242	0	0
10/6/2020 7:06	0.014	0.0234	0	0
10/6/2020 7:07	0.014	0.0228	0	0
10/6/2020 7:08	0.015	0.0223	0	0
10/6/2020 7:09	0.016	0.0225	0	0
10/6/2020 7:10	0.015	0.0225	0	0
10/6/2020 7:11	0.015	0.0224	0	0
10/6/2020 7:12	0.016	0.0225	0	0
10/6/2020 7:13	0.015	0.0213	0	0
10/6/2020 7:14	0.014	0.0213	0	0
10/6/2020 7:15	0.015	0.018	0	0
10/6/2020 7:16	0.016	0.0154	0	0
10/6/2020 7:17	0.019	0.0155	0	0
10/6/2020 7:18	0.016	0.0153	0	0
10/6/2020 7:19	0.018	0.0155	0	0
10/6/2020 7:20	0.036	0.0169	0	0
10/6/2020 7:21	0.033	0.0182	0	0
10/6/2020 7:22	0.022	0.0187	0	0
10/6/2020 7:23	0.021	0.0191	0	0
10/6/2020 7:24	0.017	0.0192	0	0
10/6/2020 7:25	0.074	0.0231	0	0
10/6/2020 7:26	0.018	0.0233	0	0
10/6/2020 7:27	0.018	0.0235	0	0
10/6/2020 7:28	0.083	0.028	0	0
10/6/2020 7:29	0.066	0.0315	0	0
10/6/2020 7:30	0.023	0.032	0	0
10/6/2020 7:31	0.036	0.0333	0	0
10/6/2020 7:32	0.033	0.0343	0	0
10/6/2020 7:33	0.022	0.0347	0	0
10/6/2020 7:34	0.024	0.0351	0	0
10/6/2020 7:35	0.022	0.0341	0	0
10/6/2020 7:36	0.017	0.0331	0	0

Former Coyne Textile
CAMP Station - CHA #3
Remedial Design Construction

Timestamp	Mass Concentration Total (mg/m3)	Dustrak TWA (mg/m3)	PID (ppm)	PID TWA (ppm)
10/6/2020 7:37	0.034	0.0339	0	0
10/6/2020 7:38	0.017	0.0336	0	0
10/6/2020 7:39	0.019	0.0337	0	0
10/6/2020 7:40	0.027	0.0306	0	0
10/6/2020 7:41	0.017	0.0305	0	0
10/6/2020 7:42	0.016	0.0304	0	0
10/6/2020 7:43	0.016	0.0259	0	0
10/6/2020 7:44	0.015	0.0225	0	0
10/6/2020 7:45	0.021	0.0224	0	0
10/6/2020 7:46	0.043	0.0229	0	0
10/6/2020 7:47	0.169	0.0319	0	0
10/6/2020 7:48	0.067	0.0349	0	0
10/6/2020 7:49	0.08	0.0387	0	0
10/6/2020 7:50	0.036	0.0396	0	0
10/6/2020 7:51	0.026	0.0402	0	0
10/6/2020 7:52	0.062	0.0421	0	0
10/6/2020 7:53	0.207	0.0547	0	0
10/6/2020 7:54	0.029	0.0554	0	0
10/6/2020 7:55	0.02	0.0549	0	0
10/6/2020 7:56	0.019	0.0551	0	0
10/6/2020 7:57	0.019	0.0553	0	0
10/6/2020 7:58	0.045	0.0572	0	0
10/6/2020 7:59	0.068	0.0607	0	0
10/6/2020 8:00	0.025	0.061	0	0
10/6/2020 8:01	0.026	0.0599	0	0
10/6/2020 8:02	0.03	0.0506	0	0
10/6/2020 8:03	0.032	0.0483	0	0
10/6/2020 8:04	0.028	0.0448	0	0
10/6/2020 8:05	0.032	0.0445	0	0
10/6/2020 8:06	0.027	0.0446	0	0
10/6/2020 8:07	0.022	0.0419	0	0
10/6/2020 8:08	0.02	0.0295	0	0
10/6/2020 8:09	0.017	0.0287	0	0
10/6/2020 8:10	0.099	0.0339	0	0
10/6/2020 8:11	0.015	0.0337	0	0
10/6/2020 8:12	0.014	0.0333	0	0
10/6/2020 8:13	0.015	0.0313	0	0
10/6/2020 8:14	0.015	0.0278	0	0
10/6/2020 8:15	0.019	0.0274	0	0
10/6/2020 8:16	0.025	0.0273	0	0
10/6/2020 8:17	0.022	0.0268	0	0
10/6/2020 8:18	0.047	0.0278	0	0
10/6/2020 8:19	0.032	0.0281	0	0

Former Coyne Textile
CAMP Station - CHA #3
Remedial Design Construction

Timestamp	Mass Concentration Total (mg/m3)	Dustrak TWA (mg/m3)	PID (ppm)	PID TWA (ppm)
10/6/2020 8:20	0.084	0.0315	0	0
10/6/2020 8:21	0.135	0.0387	0	0
10/6/2020 8:22	0.114	0.0449	0	0
10/6/2020 8:23	0.037	0.046	0	0
10/6/2020 8:24	0.093	0.0511	0	0
10/6/2020 8:25	0.052	0.0479	0	0
10/6/2020 8:26	0.047	0.0501	0	0
10/6/2020 8:27	0.014	0.0501	0	0
10/6/2020 8:28	0.014	0.05	0	0
10/6/2020 8:29	0.017	0.0501	0	0
10/6/2020 8:30	0.017	0.05	0	0
10/6/2020 8:31	0.015	0.0493	0	0
10/6/2020 8:32	0.013	0.0487	0	0
10/6/2020 8:33	0.016	0.0467	0	0
10/6/2020 8:34	0.016	0.0456	0	0
10/6/2020 8:35	0.021	0.0414	0	0
10/6/2020 8:36	0.026	0.0341	0	0
10/6/2020 8:37	0.024	0.0281	0	0
10/6/2020 8:38	0.048	0.0289	0	0
10/6/2020 8:39	0.501	0.0561	0	0
10/6/2020 8:40	0.057	0.0564	0	0
10/6/2020 8:41	0.019	0.0545	0	0
10/6/2020 8:42	0.017	0.0547	0	0
10/6/2020 8:43	0.013	0.0547	0	0
10/6/2020 8:44	0.015	0.0545	0	0
10/6/2020 8:45	0.02	0.0547	0	0
10/6/2020 8:46	0.022	0.0552	0	0
10/6/2020 8:47	0.016	0.0554	0	0
10/6/2020 8:48	0.014	0.0553	0	0
10/6/2020 8:49	0.016	0.0553	0	0
10/6/2020 8:50	0.014	0.0548	0	0
10/6/2020 8:51	0.017	0.0542	0	0
10/6/2020 8:52	0.032	0.0547	0	0
10/6/2020 8:53	0.015	0.0525	0	0
10/6/2020 8:54	0.015	0.0201	0	0
10/6/2020 8:55	0.014	0.0173	0	0
10/6/2020 8:56	0.013	0.0169	0	0
10/6/2020 8:57	0.015	0.0167	0	0
10/6/2020 8:58	0.014	0.0168	0	0
10/6/2020 8:59	0.016	0.0169	0	0
10/6/2020 9:00	0.014	0.0165	0	0
10/6/2020 9:01	0.021	0.0164	0	0
10/6/2020 9:02	0.014	0.0163	0	0

Former Coyne Textile
CAMP Station - CHA #3
Remedial Design Construction

Timestamp	Mass Concentration Total (mg/m3)	Dustrak TWA (mg/m3)	PID (ppm)	PID TWA (ppm)
10/6/2020 9:03	0.024	0.0169	0	0
10/6/2020 9:04	0.084	0.0215	0	0
10/6/2020 9:05	0.079	0.0258	0	0
10/6/2020 9:06	0.013	0.0255	0	0
10/6/2020 9:07	0.013	0.0243	0	0
10/6/2020 9:08	0.015	0.0243	0	0
10/6/2020 9:09	0.021	0.0247	0	0
10/6/2020 9:10	0.014	0.0247	0	0
10/6/2020 9:11	0.013	0.0247	0	0
10/6/2020 9:12	0.014	0.0246	0	0
10/6/2020 9:13	0.013	0.0245	0	0
10/6/2020 9:14	0.014	0.0244	0	0
10/6/2020 9:15	0.012	0.0243	0	0
10/6/2020 9:16	0.013	0.0237	0	0
10/6/2020 9:17	0.041	0.0255	0	0
10/6/2020 9:18	0.036	0.0263	0	0
10/6/2020 9:19	0.039	0.0233	0	0
10/6/2020 9:20	0.069	0.0227	0	0
10/6/2020 9:21	0.024	0.0234	0	0
10/6/2020 9:22	0.021	0.0239	0	0
10/6/2020 9:23	0.013	0.0238	0	0
10/6/2020 9:24	0.023	0.0239	0	0
10/6/2020 9:25	0.047	0.0261	0	0
10/6/2020 9:26	0.083	0.0308	0	0
10/6/2020 9:27	0.055	0.0335	0	0
10/6/2020 9:28	0.021	0.0341	0	0
10/6/2020 9:29	0.013	0.034	0	0
10/6/2020 9:30	0.04	0.0359	0	0
10/6/2020 9:31	0.043	0.0379	0	0
10/6/2020 9:32	0.151	0.0452	0	0
10/6/2020 9:33	0.018	0.044	0	0
10/6/2020 9:34	0.012	0.0422	0	0
10/6/2020 9:35	0.013	0.0385	0	0
10/6/2020 9:36	0.047	0.04	0	0
10/6/2020 9:37	0.012	0.0394	0	0
10/6/2020 9:38	0.035	0.0409	0	0
10/6/2020 9:39	0.038	0.0419	0	0
10/6/2020 9:40	0.025	0.0404	0	0
10/6/2020 9:41	0.02	0.0362	0	0
10/6/2020 9:42	0.018	0.0337	0	0
10/6/2020 9:43	0.018	0.0335	0	0
10/6/2020 9:44	0.03	0.0347	0	0
10/6/2020 9:45	0.02	0.0333	0	0

Former Coyne Textile
CAMP Station - CHA #3
Remedial Design Construction

Timestamp	Mass Concentration Total (mg/m3)	Dustrak TWA (mg/m3)	PID (ppm)	PID TWA (ppm)
10/6/2020 9:46	0.023	0.032	0	0
10/6/2020 9:47	0.02	0.0233	0	0
10/6/2020 9:48	0.018	0.0233	0	0
10/6/2020 9:49	0.041	0.0252	0	0
10/6/2020 9:50	0.054	0.0279	0	0
10/6/2020 9:51	0.02	0.0261	0	0
10/6/2020 9:52	0.015	0.0263	0	0
10/6/2020 9:53	0.015	0.025	0	0
10/6/2020 9:54	0.027	0.0243	0	0
10/6/2020 9:55	0.019	0.0239	0	0
10/6/2020 9:56	0.013	0.0234	0	0
10/6/2020 9:57	0.016	0.0233	0	0
10/6/2020 9:58	0.019	0.0233	0	0
10/6/2020 9:59	0.057	0.0251	0	0
10/6/2020 10:00	0.037	0.0263	0	0
10/6/2020 10:01	0.013	0.0256	0	0
10/6/2020 10:02	0.014	0.0252	0	0
10/6/2020 10:03	0.023	0.0255	0	0
10/6/2020 10:04	0.029	0.0247	0	0
10/6/2020 10:05	0.016	0.0222	0	0
10/6/2020 10:06	0.014	0.0218	0	0
10/6/2020 10:07	0.015	0.0218	0	0
10/6/2020 10:08	0.015	0.0218	0	0
10/6/2020 10:09	0.094	0.0263	0	0
10/6/2020 10:10	0.038	0.0275	0	0
10/6/2020 10:11	0.145	0.0363	0	0
10/6/2020 10:12	0.036	0.0377	0	0
10/6/2020 10:13	0.03	0.0384	0	0
10/6/2020 10:14	0.017	0.0357	0	0
10/6/2020 10:15	0.013	0.0341	0	0
10/6/2020 10:16	0.015	0.0343	0	0
10/6/2020 10:17	0.013	0.0342	0	0
10/6/2020 10:18	0.017	0.0338	0	0
10/6/2020 10:19	0.056	0.0356	0	0
10/6/2020 10:20	0.055	0.0382	0	0
10/6/2020 10:21	0.051	0.0407	0	0
10/6/2020 10:22	0.023	0.0412	0	0
10/6/2020 10:23	0.025	0.0419	0	0
10/6/2020 10:24	0.087	0.0414	0	0
10/6/2020 10:25	0.226	0.0539	0	0
10/6/2020 10:26	0.027	0.0461	0	0
10/6/2020 10:27	0.016	0.0447	0	0
10/6/2020 10:28	0.264	0.0603	0	0

Former Coyne Textile
CAMP Station - CHA #3
Remedial Design Construction

Timestamp	Mass Concentration Total (mg/m3)	Dustrak TWA (mg/m3)	PID (ppm)	PID TWA (ppm)
10/6/2020 10:29	0.058	0.0631	0	0
10/6/2020 10:30	0.025	0.0639	0	0
10/6/2020 10:31	0.026	0.0646	0	0
10/6/2020 10:32	0.081	0.0691	0	0
10/6/2020 10:33	0.031	0.0701	0	0
10/6/2020 10:34	0.017	0.0675	0	0
10/6/2020 10:35	0.036	0.0662	0	0
10/6/2020 10:36	0.032	0.0649	0	0
10/6/2020 10:37	0.028	0.0653	0	0
10/6/2020 10:38	0.121	0.0717	0	0
10/6/2020 10:39	0.023	0.0674	0	0
10/6/2020 10:40	0.022	0.0538	0	0
10/6/2020 10:41	0.024	0.0536	0	0
10/6/2020 10:42	0.015	0.0535	0	0
10/6/2020 10:43	0.02	0.0373	0	0
10/6/2020 10:44	0.114	0.041	0	0
10/6/2020 10:45	0.085	0.045	0	0
10/6/2020 10:46	0.029	0.0452	0	0
10/6/2020 10:47	0.509	0.0737	0	0
10/6/2020 10:48	2.462	0.2358	0	0
10/6/2020 10:49	1.207	0.3151	0	0
10/6/2020 10:50	0.292	0.3322	0	0
10/6/2020 10:51	0.124	0.3383	0	0
10/6/2020 10:52	0.092	0.3426	0	0
10/6/2020 10:53	0.337	0.357	0	0
10/6/2020 10:54	0.166	0.3665	0	0
10/6/2020 10:55	0.073	0.3699	0	0
10/6/2020 10:56	0.086	0.3741	0	0
10/6/2020 10:57	0.035	0.3754	0	0
10/6/2020 10:58	0.02	0.3754	0	0
10/6/2020 10:59	0.018	0.369	0	0
10/6/2020 11:00	0.028	0.3652	0	0
10/6/2020 11:01	0.049	0.3665	0	0
10/6/2020 11:02	0.044	0.3355	0	0
10/6/2020 11:03	0.032	0.1735	0	0
10/6/2020 11:04	0.035	0.0954	0	0
10/6/2020 11:05	0.027	0.0777	0	0
10/6/2020 11:06	0.027	0.0713	0	0
10/6/2020 11:07	0.061	0.0692	0	0
10/6/2020 11:08	0.061	0.0508	0	0
10/6/2020 11:09	0.288	0.0589	0	0
10/6/2020 11:10	0.021	0.0555	0	0
10/6/2020 11:11	0.022	0.0512	0	0

Former Coyne Textile
CAMP Station - CHA #3
Remedial Design Construction

Timestamp	Mass Concentration Total (mg/m3)	Dustrak TWA (mg/m3)	PID (ppm)	PID TWA (ppm)
10/6/2020 11:12	0.034	0.0511	0	0
10/6/2020 11:13	0.241	0.0659	0	0
10/6/2020 11:14	0.026	0.0664	0	0
10/6/2020 11:15	0.053	0.0681	0	0
10/6/2020 11:16	0.096	0.0712	0	0
10/6/2020 11:17	0.093	0.0745	0	0
10/6/2020 11:18	1.16	0.1497	0	0
10/6/2020 11:19	0.059	0.1513	0	0
10/6/2020 11:20	0.036	0.1519	0	0
10/6/2020 11:21	0.22	0.1647	0	0
10/6/2020 11:22	0.049	0.1639	0	0
10/6/2020 11:23	0.026	0.1616	0	0
10/6/2020 11:24	0.015	0.1434	0	0
10/6/2020 11:25	0.012	0.1428	0	0
10/6/2020 11:26	0.016	0.1424	0	0
10/6/2020 11:27	0.11	0.1475	0	0
10/6/2020 11:28	0.035	0.1337	0	0
10/6/2020 11:29	0.029	0.1339	0	0
10/6/2020 11:30	0.044	0.1333	0	0
10/6/2020 11:31	0.024	0.1285	0	0
10/6/2020 11:32	0.026	0.1241	0	0
10/6/2020 11:33	0.018	0.0479	0	0
10/6/2020 11:34	0.033	0.0462	0	0
10/6/2020 11:35	0.035	0.0461	0	0
10/6/2020 11:36	0.383	0.057	0	0
10/6/2020 11:37	0.018	0.0549	0	0
10/6/2020 11:38	0.8	0.1065	0	0
10/6/2020 11:39	0.014	0.1065	0	0
10/6/2020 11:40	0.009	0.1063	0	0
10/6/2020 11:41	0.01	0.1059	0	0
10/6/2020 11:42	0.015	0.0995	0	0
10/6/2020 11:43	0.021	0.0986	0	0
10/6/2020 11:44	0.031	0.0987	0	0
10/6/2020 11:45	0.018	0.097	0	0
10/6/2020 11:46	0.044	0.0983	0	0
10/6/2020 11:47	0.046	0.0997	0	0
10/6/2020 11:48	0.015	0.0995	0	0
10/6/2020 11:49	0.015	0.0983	0	0
10/6/2020 11:50	0.047	0.0991	0	0
10/6/2020 11:51	0.026	0.0753	0	0
10/6/2020 11:52	0.051	0.0775	0	0
10/6/2020 11:53	0.014	0.0251	0	0
10/6/2020 11:54	0.011	0.0249	0	0

Former Coyne Textile
CAMP Station - CHA #3
Remedial Design Construction

Timestamp	Mass Concentration Total (mg/m3)	Dustrak TWA (mg/m3)	PID (ppm)	PID TWA (ppm)
10/6/2020 11:55	0.01	0.0249	0	0
10/6/2020 11:56	0.009	0.0249	0	0
10/6/2020 11:57	0.012	0.0247	0	0
10/6/2020 11:58	0.009	0.0239	0	0
10/6/2020 11:59	0.05	0.0251	0	0
10/6/2020 12:00	0.012	0.0247	0	0
10/6/2020 12:01	0.022	0.0233	0	0
10/6/2020 12:02	0.011	0.0209	0	0
10/6/2020 12:03	0.01	0.0206	0	0
10/6/2020 12:04	0.105	0.0266	0	0
10/6/2020 12:05	0.047	0.0266	0	0
10/6/2020 12:06	0.02	0.0262	0	0
10/6/2020 12:07	0.021	0.0242	0	0
10/6/2020 12:08	0.013	0.0241	0	0
10/6/2020 12:09	0.014	0.0243	0	0
10/6/2020 12:10	0.011	0.0244	0	0
10/6/2020 12:11	0.02	0.0251	0	0
10/6/2020 12:12	0.144	0.0339	0	0
10/6/2020 12:13	0.016	0.0344	0	0
10/6/2020 12:14	0.011	0.0318	0	0
10/6/2020 12:15	0.009	0.0316	0	0
10/6/2020 12:16	0.01	0.0308	0	0
10/6/2020 12:17	0.012	0.0309	0	0
10/6/2020 12:18	0.012	0.031	0	0
10/6/2020 12:19	0.016	0.0251	0	0
10/6/2020 12:20	0.012	0.0227	0	0
10/6/2020 12:21	0.02	0.0227	0	0
10/6/2020 12:22	0.024	0.0229	0	0
10/6/2020 12:23	0.039	0.0247	0	0
10/6/2020 12:24	0.015	0.0247	0	0
10/6/2020 12:25	0.02	0.0253	0	0
10/6/2020 12:26	0.024	0.0256	0	0
10/6/2020 12:27	0.014	0.0169	0	0
10/6/2020 12:28	0.116	0.0236	0	0
10/6/2020 12:29	0.011	0.0236	0	0
10/6/2020 12:30	0.009	0.0236	0	0
10/6/2020 12:31	0.01	0.0236	0	0
10/6/2020 12:32	0.019	0.0241	0	0
10/6/2020 12:33	0.016	0.0243	0	0
10/6/2020 12:34	0.059	0.0272	0	0
10/6/2020 12:35	0.019	0.0277	0	0
10/6/2020 12:36	0.012	0.0271	0	0
10/6/2020 12:37	0.011	0.0263	0	0

Former Coyne Textile
CAMP Station - CHA #3
Remedial Design Construction

Timestamp	Mass Concentration Total (mg/m3)	Dustrak TWA (mg/m3)	PID (ppm)	PID TWA (ppm)
10/6/2020 12:38	0.008	0.0242	0	0
10/6/2020 12:39	0.011	0.0239	0	0
10/6/2020 12:40	0.024	0.0242	0	0
10/6/2020 12:41	0.009	0.0232	0	0
10/6/2020 12:42	0.008	0.0228	0	0
10/6/2020 12:43	0.01	0.0157	0	0
10/6/2020 12:44	0.107	0.0221	0	0
10/6/2020 12:45	0.01	0.0222	0	0
10/6/2020 12:46	0.008	0.0221	0	0
10/6/2020 12:47	0.008	0.0213	0	0
10/6/2020 12:48	0.008	0.0208	0	0
10/6/2020 12:49	0.008	0.0174	0	0
10/6/2020 12:50	0.009	0.0167	0	0
10/6/2020 12:51	0.008	0.0165	0	0
10/6/2020 12:52	0.079	0.021	0	0
10/6/2020 12:53	0.011	0.0212	0	0
10/6/2020 12:54	0.01	0.0211	0	0
10/6/2020 12:55	0.037	0.022	0	0
10/6/2020 12:56	0.451	0.0515	0	0
10/6/2020 12:57	0.014	0.0519	0	0
10/6/2020 12:58	0.013	0.0521	0	0
10/6/2020 12:59	0.024	0.0465	0	0
10/6/2020 13:00	0.014	0.0468	0	0
10/6/2020 13:01	0.047	0.0494	0	0
10/6/2020 13:02	0.026	0.0506	0	0
10/6/2020 13:03	0.008	0.0506	0	0
10/6/2020 13:04	0.01	0.0507	0	0
10/6/2020 13:05	0.228	0.0653	0	0
10/6/2020 13:06	0.161	0.0755	0	0
10/6/2020 13:07	0.016	0.0713	0	0
10/6/2020 13:08	0.04	0.0733	0	0
10/6/2020 13:09	0.017	0.0737	0	0
10/6/2020 13:10	0.01	0.0719	0	0
10/6/2020 13:11	0.012	0.0427	0	0
10/6/2020 13:12	0.012	0.0425	0	0
10/6/2020 13:13	0.009	0.0423	0	0
10/6/2020 13:14	0.009	0.0413	0	0
10/6/2020 13:15	0.013	0.0412	0	0
10/6/2020 13:16	0.013	0.0389	0	0
10/6/2020 13:17	0.009	0.0378	0	0
10/6/2020 13:18	0.011	0.038	0	0
10/6/2020 13:19	0.009	0.0379	0	0
10/6/2020 13:20	0.056	0.0265	0	0

Former Coyne Textile
CAMP Station - CHA #3
Remedial Design Construction

Timestamp	Mass Concentration Total (mg/m3)	Dustrak TWA (mg/m3)	PID (ppm)	PID TWA (ppm)
10/6/2020 13:21	0.009	0.0163	0	0
10/6/2020 13:22	0.01	0.0159	0	0
10/6/2020 13:23	0.01	0.0139	0	0
10/6/2020 13:24	0.014	0.0137	0	0
10/6/2020 13:25	0.156	0.0235	0	0
10/6/2020 13:26	0.014	0.0236	0	0
10/6/2020 13:27	0.01	0.0235	0	0
10/6/2020 13:28	0.012	0.0237	0	0
10/6/2020 13:29	0.019	0.0243	0	0
10/6/2020 13:30	0.032	0.0256	0	0
10/6/2020 13:31	0.062	0.0289	0	0
10/6/2020 13:32	0.01	0.0289	0	0
10/6/2020 13:33	0.018	0.0294	0	0
10/6/2020 13:34	0.008	0.0293	0	0
10/6/2020 13:35	0.039	0.0282	0	0
10/6/2020 13:36	0.017	0.0287	0	0
10/6/2020 13:37	0.014	0.029	0	0
10/6/2020 13:38	0.018	0.0295	0	0
10/6/2020 13:39	0.364	0.0529	0	0
10/6/2020 13:40	0.055	0.0461	0	0
10/6/2020 13:41	0.013	0.0461	0	0
10/6/2020 13:42	0.018	0.0466	0	0
10/6/2020 13:43	0.041	0.0485	0	0
10/6/2020 13:44	0.027	0.0491	0	0
10/6/2020 13:45	0.012	0.0477	0	0
10/6/2020 13:46	0.036	0.046	0	0
10/6/2020 13:47	0.013	0.0462	0	0
10/6/2020 13:48	0.011	0.0457	0	0
10/6/2020 13:49	0.008	0.0457	0	0
10/6/2020 13:50	0.01	0.0438	0	0
10/6/2020 13:51	0.008	0.0432	0	0
10/6/2020 13:52	0.009	0.0429	0	0
10/6/2020 13:53	0.009	0.0423	0	0
10/6/2020 13:54	0.014	0.0189	0	0
10/6/2020 13:55	0.01	0.0159	0	0
10/6/2020 13:56	0.008	0.0156	0	0
10/6/2020 13:57	0.01	0.0151	0	0
10/6/2020 13:58	0.162	0.0231	0	0
10/6/2020 13:59	0.087	0.0271	0	0
10/6/2020 14:00	0.018	0.0275	0	0
10/6/2020 14:01	0.012	0.0259	0	0
10/6/2020 14:02	0.014	0.026	0	0
10/6/2020 14:03	0.01	0.0259	0	0

Former Coyne Textile
CAMP Station - CHA #3
Remedial Design Construction

Timestamp	Mass Concentration Total (mg/m3)	Dustrak TWA (mg/m3)	PID (ppm)	PID TWA (ppm)
10/6/2020 14:04	0.024	0.027	0	0
10/6/2020 14:05	0.009	0.0269	0	0
10/6/2020 14:06	0.014	0.0273	0	0
10/6/2020 14:07	0.05	0.0301	0	0
10/6/2020 14:08	0.038	0.032	0	0
10/6/2020 14:09	0.06	0.0351	0	0
10/6/2020 14:10	0.014	0.0353	0	0
10/6/2020 14:11	0.025	0.0365	0	0
10/6/2020 14:12	0.078	0.041	0	0
10/6/2020 14:13	0.5	0.0635	0	0
10/6/2020 14:14	0.079	0.063	0	0
10/6/2020 14:15	0.009	0.0624	0	0
10/6/2020 14:16	0.017	0.0627	0	0
10/6/2020 14:17	0.016	0.0629	0	0
10/6/2020 14:18	0.52	0.0969	0	0
10/6/2020 14:19	0.017	0.0964	0	0
10/6/2020 14:20	0.016	0.0969	0	0
10/6/2020 14:21	0.008	0.0965	0	0
10/6/2020 14:22	0.01	0.0938	0	0
10/6/2020 14:23	0.008	0.0918	0	0
10/6/2020 14:24	0.01	0.0885	0	0
10/6/2020 14:25	0.023	0.0891	0	0
10/6/2020 14:26	0.01	0.0881	0	0
10/6/2020 14:27	0.01	0.0835	0	0
10/6/2020 14:28	0.024	0.0518	0	0
10/6/2020 14:29	0.013	0.0474	0	0
10/6/2020 14:30	0.011	0.0475	0	0
10/6/2020 14:31	0.012	0.0472	0	0
10/6/2020 14:32	0.761	0.0969	0	0
10/6/2020 14:33	0.056	0.0659	0	0
10/6/2020 14:34	0.012	0.0656	0	0
10/6/2020 14:35	0.013	0.0654	0	0
10/6/2020 14:36	0.01	0.0655	0	0
10/6/2020 14:37	0.013	0.0657	0	0
10/6/2020 14:38	0.008	0.0657	0	0
10/6/2020 14:39	0.007	0.0655	0	0
10/6/2020 14:40	0.009	0.0646	0	0
10/6/2020 14:41	0.014	0.0649	0	0
10/6/2020 14:42	0.011	0.0649	0	0
10/6/2020 14:43	0.016	0.0644	0	0
10/6/2020 14:44	0.049	0.0668	0	0
10/6/2020 14:45	0.014	0.067	0	0
10/6/2020 14:46	0.013	0.0671	0	0

Former Coyne Textile
CAMP Station - CHA #3
Remedial Design Construction

Timestamp	Mass Concentration Total (mg/m3)	Dustrak TWA (mg/m3)	PID (ppm)	PID TWA (ppm)
10/6/2020 14:47	0.083	0.0219	0	0
10/6/2020 14:48	0.017	0.0193	0	0
10/6/2020 14:49	0.014	0.0194	0	0
10/6/2020 14:50	0.012	0.0193	0	0
10/6/2020 14:51	0.011	0.0194	0	0
10/6/2020 14:52	0.019	0.0198	0	0
10/6/2020 14:53	0.016	0.0203	0	0
10/6/2020 14:54	0.009	0.0205	0	0
10/6/2020 14:55	0.134	0.0288	0	0
10/6/2020 14:56	0.023	0.0294	0	0
10/6/2020 14:57	0.014	0.0296	0	0
10/6/2020 14:58	0.013	0.0294	0	0
10/6/2020 14:59	0.163	0.037	0	0
10/6/2020 15:00	0.66	0.0801	0	0
10/6/2020 15:01	0.037	0.0817	0	0
10/6/2020 15:02	0.03	0.0781	0	0
10/6/2020 15:03	0.169	0.0883	0	0
10/6/2020 15:04	0.077	0.0925	0	0
10/6/2020 15:05	0.018	0.0929	0	0
10/6/2020 15:06	0.023	0.0937	0	0
10/6/2020 15:07	0.009	0.093	0	0
10/6/2020 15:08	0.008	0.0925	0	0
10/6/2020 15:09	0.012	0.0927	0	0
10/6/2020 15:10	0.017	0.0849	0	0
10/6/2020 15:11	0.086	0.0891	0	0
10/6/2020 15:12	0.017	0.0893	0	0
10/6/2020 15:13	0.012	0.0892	0	0
10/6/2020 15:14	0.022	0.0798	0	0
10/6/2020 15:15	0.019	0.0371	0	0
10/6/2020 15:16	0.018	0.0358	0	0
10/6/2020 15:17	0.026	0.0355	0	0
10/6/2020 15:18	0.009	0.0249	0	0
10/6/2020 15:19	0.016	0.0208	0	0
10/6/2020 15:20	0.013	0.0205	0	0
10/6/2020 15:21	0.009	0.0195	0	0
10/6/2020 15:22	0.01	0.0196	0	0
10/6/2020 15:23	0.01	0.0197	0	0
10/6/2020 15:24	0.011	0.0197	0	0
10/6/2020 15:25	0.021	0.0199	0	0
10/6/2020 15:26	0.012	0.015	0	0
10/6/2020 15:27	0.009	0.0145	0	0
10/6/2020 15:28	0.01	0.0143	0	0
10/6/2020 15:29	0.01	0.0135	0	0

Former Coyne Textile
CAMP Station - CHA #3
Remedial Design Construction

Timestamp	Mass Concentration Total (mg/m3)	Dustrak TWA (mg/m3)	PID (ppm)	PID TWA (ppm)
10/6/2020 15:30	0.013	0.0131	0	0
10/6/2020 15:31	0.017	0.0131	0	0
10/6/2020 15:32	0.032	0.0135	0	0
10/6/2020 15:33	0.156	0.0233	0	0
10/6/2020 15:34	0.024	0.0238	0	0
10/6/2020 15:35	0.071	0.0277	0	0
10/6/2020 15:36	0.041	0.0298	0	0
10/6/2020 15:37	0.044	0.0321	0	0
10/6/2020 15:38	0.02	0.0327	0	0
10/6/2020 15:39	0.014	0.0329	0	0
10/6/2020 15:40	0.013	0.0324	0	0
10/6/2020 15:41	0.046	0.0347	0	0
10/6/2020 15:42	0.114	0.0417	0	0
10/6/2020 15:43	0.016	0.0421	0	0
10/6/2020 15:44	0.011	0.0421	0	0
10/6/2020 15:45	0.046	0.0443	0	0
10/6/2020 15:46	0.03	0.0452	0	0
10/6/2020 15:47	0.009	0.0437	0	0
10/6/2020 15:48	0.013	0.0341	0	0
10/6/2020 15:49	0.013	0.0334	0	0
10/6/2020 15:50	0.009	0.0293	0	0
10/6/2020 15:51	0.064	0.0308	0	0
10/6/2020 15:52	0.023	0.0294	0	0
10/6/2020 15:53	0.01	0.0287	0	0
10/6/2020 15:54	0.013	0.0287	0	0
10/6/2020 15:55	0.011	0.0285	0	0
10/6/2020 15:56	0.009	0.0261	0	0
10/6/2020 15:57	0.009	0.0191	0	0
10/6/2020 15:58	0.011	0.0187	0	0
10/6/2020 15:59	0.011	0.0187	0	0
10/6/2020 16:00	0.009	0.0163	0	0
10/6/2020 16:01	0.013	0.0151	0	0
10/6/2020 16:02	0.01	0.0152	0	0
10/6/2020 16:03	0.623	0.0559	0	0
10/6/2020 16:04	0.032	0.0571	0	0
10/6/2020 16:05	0.01	0.0572	0	0
10/6/2020 16:06	0.011	0.0537	0	0
10/6/2020 16:07	0.009	0.0527	0	0
10/6/2020 16:08	0.009	0.0527	0	0
10/6/2020 16:09	0.012	0.0526	0	0
10/6/2020 16:10	0.039	0.0545	0	0
10/6/2020 16:11	0.01	0.0545	0	0
10/6/2020 16:12	0.009	0.0545	0	0

Former Coyne Textile
CAMP Station - CHA #3
Remedial Design Construction

Timestamp	Mass Concentration Total (mg/m3)	Dustrak TWA (mg/m3)	PID (ppm)	PID TWA (ppm)
10/6/2020 16:13	0.009	0.0544	0	0
10/6/2020 16:14	0.009	0.0543	0	0
10/6/2020 16:15	0.01	0.0543	0	0
10/6/2020 16:16	0.013	0.0543	0	0
10/6/2020 16:17	0.166	0.0647	0	0
10/7/2020 6:54	0.014	0.014	0	0
10/7/2020 6:55	0.017	0.0155	0	0
10/7/2020 6:56	0.018	0.0163	0	0
10/7/2020 6:57	0.017	0.0165	0	0
10/7/2020 6:58	0.016	0.0164	0	0
10/7/2020 6:59	0.018	0.0167	0	0
10/7/2020 7:00	0.014	0.0163	0	0
10/7/2020 7:01	0.015	0.0161	0	0
10/7/2020 7:02	0.014	0.0159	0	0
10/7/2020 7:03	0.015	0.0158	0	0
10/7/2020 7:04	0.014	0.0156	0	0
10/7/2020 7:05	0.029	0.0168	0	0
10/7/2020 7:06	0.015	0.0166	0	0
10/7/2020 7:07	0.015	0.0165	0	0
10/7/2020 7:08	0.015	0.0164	0	0
10/7/2020 7:09	0.015	0.0165	0	0
10/7/2020 7:10	0.014	0.0163	0	0
10/7/2020 7:11	0.014	0.016	0	0
10/7/2020 7:12	0.016	0.0159	0	0
10/7/2020 7:13	0.016	0.0159	0	0
10/7/2020 7:14	0.133	0.0236	0	0
10/7/2020 7:15	0.035	0.025	0	0
10/7/2020 7:16	0.026	0.0257	0	0
10/7/2020 7:17	0.192	0.0376	0	0
10/7/2020 7:18	0.031	0.0387	0	0
10/7/2020 7:19	0.015	0.0387	0	0
10/7/2020 7:20	0.015	0.0378	0	0
10/7/2020 7:21	0.014	0.0377	0	0
10/7/2020 7:22	0.015	0.0377	0	0
10/7/2020 7:23	0.015	0.0377	0	0
10/7/2020 7:24	0.025	0.0384	0	0
10/7/2020 7:25	0.021	0.0389	0	0
10/7/2020 7:26	0.014	0.0389	0	0
10/7/2020 7:27	0.015	0.0388	0	0
10/7/2020 7:28	0.017	0.0389	0	0
10/7/2020 7:29	0.014	0.0309	0	0
10/7/2020 7:30	0.029	0.0305	0	0
10/7/2020 7:31	0.018	0.03	0	0

Former Coyne Textile
CAMP Station - CHA #3
Remedial Design Construction

Timestamp	Mass Concentration Total (mg/m3)	Dustrak TWA (mg/m3)	PID (ppm)	PID TWA (ppm)
10/7/2020 7:32	0.014	0.0181	0	0
10/7/2020 7:33	0.014	0.017	0	0
10/7/2020 7:34	0.017	0.0171	0	0
10/7/2020 7:35	0.016	0.0172	0	0
10/7/2020 7:36	0.02	0.0176	0	0
10/7/2020 7:37	0.014	0.0175	0	0
10/7/2020 7:38	0.017	0.0177	0	0
10/7/2020 7:39	0.016	0.0171	0	0
10/7/2020 7:40	0.015	0.0167	0	0
10/7/2020 7:41	0.015	0.0167	0	0
10/7/2020 7:42	0.016	0.0168	0	0
10/7/2020 7:43	0.014	0.0166	0	0
10/7/2020 7:44	0.014	0.0166	0	0
10/7/2020 7:45	0.017	0.0158	0	0
10/7/2020 7:46	0.018	0.0158	0	0
10/7/2020 7:47	0.016	0.0159	0	0
10/7/2020 7:48	0.016	0.0161	0	0
10/7/2020 7:49	0.016	0.016	0	0
10/7/2020 7:50	0.019	0.0162	0	0
10/7/2020 7:51	0.015	0.0159	0	0
10/7/2020 7:52	0.015	0.0159	0	0
10/7/2020 7:53	0.017	0.0159	0	0
10/7/2020 7:54	0.016	0.0159	0	0
10/7/2020 7:55	0.015	0.0159	0	0
10/7/2020 7:56	0.015	0.0159	0	0
10/7/2020 7:57	0.015	0.0159	0	0
10/7/2020 7:58	0.015	0.0159	0	0
10/7/2020 7:59	0.016	0.0161	0	0
10/7/2020 8:00	0.015	0.0159	0	0
10/7/2020 8:01	0.015	0.0157	0	0
10/7/2020 8:02	0.014	0.0156	0	0
10/7/2020 8:03	0.014	0.0155	0	0
10/7/2020 8:04	0.015	0.0154	0	0
10/7/2020 8:05	0.015	0.0151	0	0
10/7/2020 8:06	0.015	0.0151	0	0
10/7/2020 8:07	0.448	0.044	0	0
10/7/2020 8:08	0.199	0.0561	0	0
10/7/2020 8:09	0.017	0.0562	0	0
10/7/2020 8:10	0.016	0.0563	0	0
10/7/2020 8:11	0.016	0.0563	0	0
10/7/2020 8:12	0.025	0.057	0	0
10/7/2020 8:13	0.082	0.0615	0	0
10/7/2020 8:14	0.019	0.0617	0	0

Former Coyne Textile
CAMP Station - CHA #3
Remedial Design Construction

Timestamp	Mass Concentration Total (mg/m3)	Dustrak TWA (mg/m3)	PID (ppm)	PID TWA (ppm)
10/7/2020 8:15	0.021	0.0621	0	0
10/7/2020 8:16	0.022	0.0625	0	0
10/7/2020 8:17	0.027	0.0634	0	0
10/7/2020 8:18	0.017	0.0636	0	0
10/7/2020 8:19	0.016	0.0637	0	0
10/7/2020 8:20	0.017	0.0638	0	0
10/7/2020 8:21	0.017	0.0639	0	0
10/7/2020 8:22	0.017	0.0352	0	0
10/7/2020 8:23	0.016	0.023	0	0
10/7/2020 8:24	0.016	0.0229	0	0
10/7/2020 8:25	0.015	0.0229	0	0
10/7/2020 8:26	0.015	0.0228	0	0
10/7/2020 8:27	0.042	0.0239	0	0
10/7/2020 8:28	0.016	0.0195	0	0
10/7/2020 8:29	0.039	0.0209	0	0
10/7/2020 8:30	0.028	0.0213	0	0
10/7/2020 8:31	0.026	0.0216	0	0
10/7/2020 8:32	0.016	0.0209	0	0
10/7/2020 8:33	0.016	0.0208	0	0
10/7/2020 8:34	0.018	0.0209	0	0
10/7/2020 8:35	0.034	0.0221	0	0
10/7/2020 8:36	0.018	0.0221	0	0
10/7/2020 8:37	0.015	0.022	0	0
10/7/2020 8:38	0.078	0.0261	0	0
10/7/2020 8:39	0.017	0.0262	0	0
10/7/2020 8:40	0.018	0.0264	0	0
10/7/2020 8:41	0.021	0.0268	0	0
10/7/2020 8:42	0.019	0.0253	0	0
10/7/2020 8:43	0.017	0.0253	0	0
10/7/2020 8:44	0.017	0.0239	0	0
10/7/2020 8:45	0.017	0.0231	0	0
10/7/2020 8:46	0.019	0.0227	0	0
10/7/2020 8:47	0.018	0.0228	0	0
10/7/2020 8:48	0.017	0.0229	0	0
10/7/2020 8:49	0.016	0.0227	0	0
10/7/2020 8:50	0.016	0.0215	0	0
10/7/2020 8:51	0.018	0.0215	0	0
10/7/2020 8:52	0.027	0.0223	0	0
10/7/2020 8:53	0.033	0.0193	0	0
10/7/2020 8:54	0.024	0.0198	0	0
10/7/2020 8:55	0.017	0.0197	0	0
10/7/2020 8:56	0.017	0.0195	0	0
10/7/2020 8:57	0.022	0.0197	0	0

Former Coyne Textile
CAMP Station - CHA #3
Remedial Design Construction

Timestamp	Mass Concentration Total (mg/m3)	Dustrak TWA (mg/m3)	PID (ppm)	PID TWA (ppm)
10/7/2020 8:58	0.016	0.0196	0	0
10/7/2020 8:59	0.017	0.0196	0	0
10/7/2020 9:00	0.017	0.0196	0	0
10/7/2020 9:01	0.018	0.0195	0	0
10/7/2020 9:02	0.018	0.0195	0	0
10/7/2020 9:03	0.02	0.0197	0	0
10/7/2020 9:04	0.033	0.0209	0	0
10/7/2020 9:05	0.07	0.0245	0	0
10/7/2020 9:06	0.199	0.0365	0	0
10/7/2020 9:07	0.07	0.0394	0	0
10/7/2020 9:08	0.092	0.0433	0	0
10/7/2020 9:09	0.047	0.0449	0	0
10/7/2020 9:10	0.035	0.0461	0	0
10/7/2020 9:11	0.04	0.0476	0	0
10/7/2020 9:12	0.06	0.0501	0	0
10/7/2020 9:13	0.069	0.0537	0	0
10/7/2020 9:14	0.077	0.0577	0	0
10/7/2020 9:15	0.021	0.0579	0	0
10/7/2020 9:16	0.019	0.058	0	0
10/7/2020 9:17	0.037	0.0593	0	0
10/7/2020 9:18	0.02	0.0593	0	0
10/7/2020 9:19	0.021	0.0585	0	0
10/7/2020 9:20	0.02	0.0551	0	0
10/7/2020 9:21	0.025	0.0435	0	0
10/7/2020 9:22	0.024	0.0405	0	0
10/7/2020 9:23	0.041	0.0371	0	0
10/7/2020 9:24	0.229	0.0492	0	0
10/7/2020 9:25	0.097	0.0533	0	0
10/7/2020 9:26	0.108	0.0579	0	0
10/7/2020 9:27	0.129	0.0625	0	0
10/7/2020 9:28	0.103	0.0647	0	0
10/7/2020 9:29	0.037	0.0621	0	0
10/7/2020 9:30	0.028	0.0625	0	0
10/7/2020 9:31	0.027	0.0631	0	0
10/7/2020 9:32	0.023	0.0621	0	0
10/7/2020 9:33	0.02	0.0621	0	0
10/7/2020 9:34	0.02	0.0621	0	0
10/7/2020 9:35	0.021	0.0621	0	0
10/7/2020 9:36	0.02	0.0618	0	0
10/7/2020 9:37	0.02	0.0615	0	0
10/7/2020 9:38	0.018	0.06	0	0
10/7/2020 9:39	0.018	0.0459	0	0
10/7/2020 9:40	0.019	0.0407	0	0

Former Coyne Textile
CAMP Station - CHA #3
Remedial Design Construction

Timestamp	Mass Concentration Total (mg/m3)	Dustrak TWA (mg/m3)	PID (ppm)	PID TWA (ppm)
10/7/2020 9:41	0.018	0.0347	0	0
10/7/2020 9:42	0.019	0.0274	0	0
10/7/2020 9:43	0.019	0.0218	0	0
10/7/2020 9:44	0.018	0.0205	0	0
10/7/2020 9:45	0.02	0.02	0	0
10/7/2020 9:46	0.028	0.0201	0	0
10/7/2020 9:47	0.026	0.0203	0	0
10/7/2020 9:48	0.025	0.0206	0	0
10/7/2020 9:49	0.021	0.0207	0	0
10/7/2020 9:50	0.022	0.0207	0	0
10/7/2020 9:51	0.022	0.0209	0	0
10/7/2020 9:52	0.032	0.0217	0	0
10/7/2020 9:53	0.021	0.0219	0	0
10/7/2020 9:54	0.023	0.0222	0	0
10/7/2020 9:55	0.023	0.0225	0	0
10/7/2020 9:56	0.022	0.0227	0	0
10/7/2020 9:57	0.019	0.0227	0	0
10/7/2020 9:58	0.02	0.0228	0	0
10/7/2020 9:59	0.021	0.023	0	0
10/7/2020 10:00	0.02	0.023	0	0
10/7/2020 10:01	0.02	0.0225	0	0
10/7/2020 10:02	0.021	0.0221	0	0
10/7/2020 10:03	0.025	0.0221	0	0
10/7/2020 10:04	0.022	0.0222	0	0
10/7/2020 10:05	0.023	0.0223	0	0
10/7/2020 10:06	0.021	0.0222	0	0
10/7/2020 10:07	0.025	0.0217	0	0
10/7/2020 10:08	0.022	0.0218	0	0
10/7/2020 10:09	0.023	0.0218	0	0
10/7/2020 10:10	0.023	0.0218	0	0
10/7/2020 10:11	0.025	0.022	0	0
10/7/2020 10:12	0.023	0.0223	0	0
10/7/2020 10:13	0.025	0.0226	0	0
10/7/2020 10:14	0.027	0.023	0	0
10/7/2020 10:15	0.024	0.0233	0	0
10/7/2020 10:16	0.022	0.0234	0	0
10/7/2020 10:17	0.024	0.0236	0	0
10/7/2020 10:18	0.023	0.0235	0	0
10/7/2020 10:19	0.021	0.0234	0	0
10/7/2020 10:20	0.023	0.0234	0	0
10/7/2020 10:21	0.022	0.0235	0	0
10/7/2020 10:22	0.023	0.0233	0	0
10/7/2020 10:23	0.022	0.0233	0	0

Former Coyne Textile
CAMP Station - CHA #3
Remedial Design Construction

Timestamp	Mass Concentration Total (mg/m3)	Dustrak TWA (mg/m3)	PID (ppm)	PID TWA (ppm)
10/7/2020 10:24	0.026	0.0235	0	0
10/7/2020 10:25	0.02	0.0233	0	0
10/7/2020 10:26	0.021	0.0231	0	0
10/7/2020 10:27	0.02	0.0229	0	0
10/7/2020 10:28	0.02	0.0225	0	0
10/7/2020 10:29	0.02	0.0221	0	0
10/7/2020 10:30	0.02	0.0218	0	0
10/7/2020 10:31	0.021	0.0217	0	0
10/7/2020 10:32	0.02	0.0215	0	0
10/7/2020 10:33	0.02	0.0213	0	0
10/7/2020 10:34	0.021	0.0213	0	0
10/7/2020 10:35	0.021	0.0211	0	0
10/7/2020 10:36	0.021	0.0211	0	0
10/7/2020 10:37	0.022	0.021	0	0
10/7/2020 10:38	0.021	0.0209	0	0
10/7/2020 10:39	0.021	0.0206	0	0
10/7/2020 10:40	0.02	0.0206	0	0
10/7/2020 10:41	0.021	0.0206	0	0
10/7/2020 10:42	0.02	0.0206	0	0
10/7/2020 10:43	0.02	0.0206	0	0
10/7/2020 10:44	0.02	0.0206	0	0
10/7/2020 10:45	0.02	0.0206	0	0
10/7/2020 10:46	0.02	0.0205	0	0
10/7/2020 10:47	0.021	0.0206	0	0
10/7/2020 10:48	0.02	0.0206	0	0
10/7/2020 10:49	0.02	0.0205	0	0
10/7/2020 10:50	0.02	0.0205	0	0
10/7/2020 10:51	0.02	0.0204	0	0
10/7/2020 10:52	0.02	0.0203	0	0
10/7/2020 10:53	0.021	0.0203	0	0
10/7/2020 10:54	0.021	0.0203	0	0
10/7/2020 10:55	0.021	0.0203	0	0
10/7/2020 10:56	0.021	0.0203	0	0
10/7/2020 10:57	0.022	0.0205	0	0
10/7/2020 10:58	0.021	0.0205	0	0
10/7/2020 10:59	0.02	0.0205	0	0
10/7/2020 11:00	0.02	0.0205	0	0
10/7/2020 11:01	0.02	0.0205	0	0
10/7/2020 11:02	0.022	0.0206	0	0
10/7/2020 11:03	0.021	0.0207	0	0
10/7/2020 11:04	0.02	0.0207	0	0
10/7/2020 11:05	0.02	0.0207	0	0
10/7/2020 11:06	0.021	0.0207	0	0

Former Coyne Textile
CAMP Station - CHA #3
Remedial Design Construction

Timestamp	Mass Concentration Total (mg/m3)	Dustrak TWA (mg/m3)	PID (ppm)	PID TWA (ppm)
10/7/2020 11:07	0.021	0.0208	0	0
10/7/2020 11:08	0.02	0.0207	0	0
10/7/2020 11:09	0.02	0.0207	0	0
10/7/2020 11:10	0.021	0.0207	0	0
10/7/2020 11:11	0.02	0.0206	0	0
10/7/2020 11:12	0.02	0.0205	0	0
10/7/2020 11:13	0.02	0.0204	0	0
10/7/2020 11:14	0.02	0.0204	0	0
10/7/2020 11:15	0.021	0.0205	0	0
10/7/2020 11:16	0.02	0.0205	0	0
10/7/2020 11:17	0.02	0.0203	0	0
10/7/2020 11:18	0.021	0.0203	0	0
10/7/2020 11:19	0.02	0.0203	0	0
10/7/2020 11:20	0.021	0.0204	0	0
10/7/2020 11:21	0.021	0.0204	0	0
10/7/2020 11:22	0.02	0.0203	0	0
10/7/2020 11:23	0.02	0.0203	0	0
10/7/2020 11:24	0.022	0.0205	0	0
10/7/2020 11:25	0.021	0.0205	0	0
10/7/2020 11:26	0.021	0.0205	0	0
10/7/2020 11:27	0.02	0.0205	0	0
10/7/2020 11:28	0.02	0.0205	0	0
10/7/2020 11:29	0.02	0.0205	0	0
10/7/2020 11:30	0.022	0.0206	0	0
10/7/2020 11:31	0.022	0.0207	0	0
10/7/2020 11:32	0.029	0.0213	0	0
10/7/2020 11:33	0.022	0.0214	0	0
10/7/2020 11:34	0.024	0.0217	0	0
10/7/2020 11:35	0.024	0.0219	0	0
10/7/2020 11:36	0.022	0.0219	0	0
10/7/2020 11:37	0.023	0.0221	0	0
10/7/2020 11:38	0.025	0.0225	0	0
10/7/2020 11:39	0.026	0.0227	0	0
10/7/2020 11:40	0.022	0.0228	0	0
10/7/2020 11:41	0.024	0.023	0	0
10/7/2020 11:42	0.021	0.0231	0	0
10/7/2020 11:43	0.02	0.0231	0	0
10/7/2020 11:44	0.021	0.0231	0	0
10/7/2020 11:45	0.023	0.0232	0	0
10/7/2020 11:46	0.024	0.0233	0	0
10/7/2020 11:47	0.024	0.023	0	0
10/7/2020 11:48	0.02	0.0229	0	0
10/7/2020 11:49	0.021	0.0227	0	0

Former Coyne Textile
CAMP Station - CHA #3
Remedial Design Construction

Timestamp	Mass Concentration Total (mg/m3)	Dustrak TWA (mg/m3)	PID (ppm)	PID TWA (ppm)
10/7/2020 11:50	0.027	0.0229	0	0
10/7/2020 11:51	0.023	0.0229	0	0
10/7/2020 11:52	0.021	0.0228	0	0
10/7/2020 11:53	0.02	0.0225	0	0
10/7/2020 11:54	0.02	0.0221	0	0
10/7/2020 11:55	0.019	0.0219	0	0
10/7/2020 11:56	0.019	0.0215	0	0
10/7/2020 11:57	0.02	0.0215	0	0
10/7/2020 11:58	0.019	0.0214	0	0
10/7/2020 11:59	0.019	0.0213	0	0
10/7/2020 12:00	0.019	0.021	0	0
10/7/2020 12:01	0.02	0.0207	0	0
10/7/2020 12:02	0.02	0.0205	0	0
10/7/2020 12:03	0.019	0.0204	0	0
10/7/2020 12:04	0.02	0.0203	0	0
10/7/2020 12:05	0.02	0.0199	0	0
10/7/2020 12:06	0.019	0.0196	0	0
10/7/2020 12:07	0.018	0.0194	0	0
10/7/2020 12:08	0.019	0.0193	0	0
10/7/2020 12:09	0.019	0.0193	0	0
10/7/2020 12:10	0.019	0.0193	0	0
10/7/2020 12:11	0.019	0.0193	0	0
10/7/2020 12:12	0.019	0.0192	0	0
10/7/2020 12:13	0.019	0.0192	0	0
10/7/2020 12:14	0.02	0.0193	0	0
10/7/2020 12:15	0.019	0.0193	0	0
10/7/2020 12:16	0.019	0.0192	0	0
10/7/2020 12:17	0.019	0.0191	0	0
10/7/2020 12:18	0.019	0.0191	0	0
10/7/2020 12:19	0.019	0.0191	0	0
10/7/2020 12:20	0.019	0.019	0	0
10/7/2020 12:21	0.019	0.019	0	0
10/7/2020 12:22	0.019	0.0191	0	0
10/7/2020 12:23	0.019	0.0191	0	0
10/7/2020 12:24	0.019	0.0191	0	0
10/7/2020 12:25	0.019	0.0191	0	0
10/7/2020 12:26	0.019	0.0191	0	0
10/7/2020 12:27	0.03	0.0198	0	0
10/7/2020 12:28	0.019	0.0198	0	0
10/7/2020 12:29	0.019	0.0197	0	0
10/7/2020 12:30	0.018	0.0197	0	0
10/7/2020 12:31	0.018	0.0196	0	0
10/7/2020 12:32	0.018	0.0195	0	0

Former Coyne Textile
CAMP Station - CHA #3
Remedial Design Construction

Timestamp	Mass Concentration Total (mg/m3)	Dustrak TWA (mg/m3)	PID (ppm)	PID TWA (ppm)
10/7/2020 12:33	0.019	0.0195	0	0
10/7/2020 12:34	0.019	0.0195	0	0
10/7/2020 12:35	0.018	0.0195	0	0
10/7/2020 12:36	0.018	0.0194	0	0
10/7/2020 12:37	0.018	0.0193	0	0
10/7/2020 12:38	0.019	0.0193	0	0
10/7/2020 12:39	0.018	0.0193	0	0
10/7/2020 12:40	0.017	0.0191	0	0
10/7/2020 12:41	0.017	0.019	0	0
10/7/2020 12:42	0.018	0.0182	0	0
10/7/2020 12:43	0.017	0.0181	0	0
10/7/2020 12:44	0.017	0.0179	0	0
10/7/2020 12:45	0.018	0.0179	0	0
10/7/2020 12:46	0.017	0.0179	0	0
10/7/2020 12:47	0.016	0.0177	0	0
10/7/2020 12:48	0.017	0.0176	0	0
10/7/2020 12:49	0.016	0.0174	0	0
10/7/2020 12:50	0.016	0.0173	0	0
10/7/2020 12:51	0.016	0.0171	0	0
10/7/2020 12:52	0.02	0.0173	0	0
10/7/2020 12:53	0.015	0.017	0	0
10/7/2020 12:54	0.016	0.0169	0	0
10/7/2020 12:55	0.016	0.0168	0	0
10/7/2020 12:56	0.016	0.0167	0	0
10/7/2020 12:57	0.016	0.0166	0	0
10/7/2020 12:58	0.015	0.0165	0	0
10/7/2020 12:59	0.016	0.0164	0	0
10/7/2020 13:00	0.015	0.0162	0	0
10/7/2020 13:01	0.016	0.0161	0	0
10/7/2020 13:02	0.016	0.0161	0	0
10/7/2020 13:03	0.016	0.0161	0	0
10/7/2020 13:04	0.017	0.0161	0	0
10/7/2020 13:05	0.015	0.0161	0	0
10/7/2020 13:06	0.015	0.016	0	0
10/7/2020 13:07	0.015	0.0157	0	0
10/7/2020 13:08	0.014	0.0156	0	0
10/7/2020 13:09	0.016	0.0156	0	0
10/7/2020 13:10	0.016	0.0156	0	0
10/7/2020 13:11	0.02	0.0159	0	0
10/7/2020 13:12	0.016	0.0159	0	0
10/7/2020 13:13	0.017	0.016	0	0
10/7/2020 13:14	0.016	0.016	0	0
10/7/2020 13:15	0.015	0.016	0	0

Former Coyne Textile
CAMP Station - CHA #3
Remedial Design Construction

Timestamp	Mass Concentration Total (mg/m3)	Dustrak TWA (mg/m3)	PID (ppm)	PID TWA (ppm)
10/7/2020 13:16	0.015	0.0159	0	0
10/7/2020 13:17	0.015	0.0159	0	0
10/7/2020 13:18	0.015	0.0158	0	0
10/7/2020 13:19	0.015	0.0157	0	0
10/7/2020 13:20	0.016	0.0157	0	0
10/7/2020 13:21	0.092	0.0209	0	0
10/7/2020 13:22	0.034	0.0221	0	0
10/7/2020 13:23	0.017	0.0223	0	0
10/7/2020 13:24	0.016	0.0223	0	0
10/7/2020 13:25	0.015	0.0223	0	0
10/7/2020 13:26	0.014	0.0219	0	0
10/7/2020 13:27	0.014	0.0217	0	0
10/7/2020 13:28	0.014	0.0215	0	0
10/7/2020 13:29	0.014	0.0214	0	0
10/7/2020 13:30	0.014	0.0213	0	0
10/7/2020 13:31	0.029	0.0223	0	0
10/7/2020 13:32	0.016	0.0223	0	0
10/7/2020 13:33	0.013	0.0222	0	0
10/7/2020 13:34	0.013	0.0221	0	0
10/7/2020 13:35	0.014	0.0219	0	0
10/7/2020 13:36	0.015	0.0168	0	0
10/7/2020 13:37	0.016	0.0156	0	0
10/7/2020 13:38	0.017	0.0156	0	0
10/7/2020 13:39	0.017	0.0157	0	0
10/7/2020 13:40	0.015	0.0157	0	0
10/7/2020 13:41	0.014	0.0157	0	0
10/7/2020 13:42	0.014	0.0157	0	0
10/7/2020 13:43	0.013	0.0156	0	0
10/7/2020 13:44	0.013	0.0155	0	0
10/7/2020 13:45	0.016	0.0157	0	0
10/7/2020 13:46	0.017	0.0149	0	0
10/7/2020 13:47	0.013	0.0147	0	0
10/7/2020 13:48	0.013	0.0147	0	0
10/7/2020 13:49	0.014	0.0147	0	0
10/7/2020 13:50	0.015	0.0148	0	0
10/7/2020 13:51	0.012	0.0146	0	0
10/7/2020 13:52	0.013	0.0144	0	0
10/7/2020 13:53	0.013	0.0141	0	0
10/7/2020 13:54	0.014	0.0139	0	0
10/7/2020 13:55	0.013	0.0138	0	0
10/7/2020 13:56	0.014	0.0138	0	0
10/7/2020 13:57	0.013	0.0137	0	0
10/7/2020 13:58	0.013	0.0137	0	0

Former Coyne Textile
CAMP Station - CHA #3
Remedial Design Construction

Timestamp	Mass Concentration Total (mg/m3)	Dustrak TWA (mg/m3)	PID (ppm)	PID TWA (ppm)
10/7/2020 13:59	0.013	0.0137	0	0
10/7/2020 14:00	0.012	0.0135	0	0
10/7/2020 14:01	0.016	0.0134	0	0
10/7/2020 14:02	0.013	0.0134	0	0
10/7/2020 14:03	0.012	0.0133	0	0
10/7/2020 14:04	0.014	0.0133	0	0
10/7/2020 14:05	0.013	0.0132	0	0
10/7/2020 14:06	0.014	0.0133	0	0
10/7/2020 14:07	0.012	0.0133	0	0
10/7/2020 14:08	0.013	0.0133	0	0
10/7/2020 14:09	0.014	0.0133	0	0
10/7/2020 14:10	0.014	0.0133	0	0
10/7/2020 14:11	0.017	0.0135	0	0
10/7/2020 14:12	0.014	0.0136	0	0
10/7/2020 14:13	0.012	0.0135	0	0
10/7/2020 14:14	0.013	0.0135	0	0
10/7/2020 14:15	0.013	0.0136	0	0
10/7/2020 14:16	0.013	0.0134	0	0
10/7/2020 14:17	0.607	0.053	0	0
10/7/2020 14:18	0.041	0.0549	0	0
10/7/2020 14:19	0.01	0.0547	0	0
10/7/2020 14:20	0.051	0.0572	0	0
10/7/2020 14:21	0.014	0.0572	0	0
10/7/2020 14:22	0.01	0.0571	0	0
10/7/2020 14:23	0.013	0.0571	0	0
10/7/2020 14:24	0.009	0.0567	0	0
10/7/2020 14:25	0.01	0.0565	0	0
10/7/2020 14:26	0.008	0.0559	0	0
10/7/2020 14:27	0.007	0.0554	0	0
10/7/2020 14:28	0.007	0.0551	0	0
10/7/2020 14:29	0.007	0.0547	0	0
10/7/2020 14:30	0.007	0.0543	0	0
10/7/2020 14:31	0.007	0.0539	0	0
10/7/2020 14:32	0.007	0.0139	0	0
10/7/2020 14:33	0.006	0.0115	0	0
10/7/2020 14:34	0.006	0.0113	0	0
10/7/2020 14:35	0.006	0.0083	0	0
10/7/2020 14:36	0.006	0.0077	0	0
10/7/2020 14:37	0.006	0.0075	0	0
10/7/2020 14:38	0.006	0.007	0	0
10/7/2020 14:39	0.006	0.0068	0	0
10/7/2020 14:40	0.006	0.0065	0	0
10/7/2020 14:41	0.007	0.0065	0	0

Former Coyne Textile
CAMP Station - CHA #3
Remedial Design Construction

Timestamp	Mass Concentration Total (mg/m3)	Dustrak TWA (mg/m3)	PID (ppm)	PID TWA (ppm)
10/7/2020 14:42	0.006	0.0064	0	0
10/7/2020 14:43	0.006	0.0063	0	0
10/7/2020 14:44	0.007	0.0063	0	0
10/7/2020 14:45	0.009	0.0065	0	0
10/7/2020 14:46	0.007	0.0065	0	0
10/7/2020 14:47	0.008	0.0065	0	0
10/7/2020 14:48	0.007	0.0066	0	0
10/7/2020 14:49	0.008	0.0067	0	0
10/7/2020 14:50	0.008	0.0069	0	0
10/7/2020 14:51	0.008	0.007	0	0
10/7/2020 14:52	0.008	0.0071	0	0
10/7/2020 14:53	0.007	0.0072	0	0
10/7/2020 14:54	0.007	0.0073	0	0
10/7/2020 14:55	0.008	0.0074	0	0
10/7/2020 14:56	0.007	0.0074	0	0
10/7/2020 14:57	0.008	0.0075	0	0
10/7/2020 14:58	0.008	0.0077	0	0
10/7/2020 14:59	0.008	0.0077	0	0
10/7/2020 15:00	0.008	0.0077	0	0
10/7/2020 15:01	0.008	0.0077	0	0
10/7/2020 15:02	0.008	0.0077	0	0
10/7/2020 15:03	0.008	0.0078	0	0
10/7/2020 15:04	0.008	0.0078	0	0
10/7/2020 15:05	0.007	0.0077	0	0
10/7/2020 15:06	0.008	0.0077	0	0
10/7/2020 15:07	0.008	0.0077	0	0
10/7/2020 15:08	0.007	0.0077	0	0
10/7/2020 15:09	0.008	0.0078	0	0
10/7/2020 15:10	0.008	0.0078	0	0
10/7/2020 15:11	0.008	0.0079	0	0
10/7/2020 15:12	0.008	0.0079	0	0
10/7/2020 15:13	0.008	0.0079	0	0
10/7/2020 15:14	0.008	0.0079	0	0
10/7/2020 15:15	0.007	0.0078	0	0
10/7/2020 15:16	0.008	0.0078	0	0
10/7/2020 15:17	0.008	0.0078	0	0
10/7/2020 15:18	0.008	0.0078	0	0
10/7/2020 15:19	0.008	0.0078	0	0
10/7/2020 15:20	0.007	0.0078	0	0
10/7/2020 15:21	0.007	0.0077	0	0
10/7/2020 15:22	0.009	0.0078	0	0
10/7/2020 15:23	0.007	0.0078	0	0
10/7/2020 15:24	0.008	0.0078	0	0

Former Coyne Textile
CAMP Station - CHA #3
Remedial Design Construction

Timestamp	Mass Concentration Total (mg/m3)	Dustrak TWA (mg/m3)	PID (ppm)	PID TWA (ppm)
10/7/2020 15:25	0.007	0.0077	0	0
10/12/2020 7:23	0.009	0.009	0	0
10/12/2020 7:24	0.01	0.0095	0	0
10/12/2020 7:25	0.009	0.0093	0	0
10/12/2020 7:26	0.009	0.0093	0	0
10/12/2020 7:27	0.009	0.0092	0	0
10/12/2020 7:28	0.014	0.01	0	0
10/12/2020 7:29	0.018	0.0111	0	0
10/12/2020 7:30	0.013	0.0114	0	0
10/12/2020 7:31	0.013	0.0116	0	0
10/12/2020 7:32	0.012	0.0116	0	0
10/12/2020 7:33	0.01	0.0115	0	0
10/12/2020 7:34	0.011	0.0114	0	0
10/12/2020 7:35	0.01	0.0113	0	0
10/12/2020 7:36	0.01	0.0112	0	0
10/12/2020 7:37	0.011	0.0112	0	0
10/12/2020 7:38	0.01	0.0113	0	0
10/12/2020 7:39	0.011	0.0113	0	0
10/12/2020 7:40	0.01	0.0114	0	0
10/12/2020 7:41	0.01	0.0115	0	0
10/12/2020 7:42	0.01	0.0115	0	0
10/12/2020 7:43	0.012	0.0114	0	0
10/12/2020 7:44	0.009	0.0108	0	0
10/12/2020 7:45	0.015	0.0109	0	0
10/12/2020 7:46	0.011	0.0108	0	0
10/12/2020 7:47	0.011	0.0107	0	0
10/12/2020 7:48	0.01	0.0107	0	0
10/12/2020 7:49	0.011	0.0107	0	0
10/12/2020 7:50	0.015	0.0111	0	0
10/12/2020 7:51	0.018	0.0116	0	0
10/12/2020 7:52	0.019	0.0121	0	0
10/12/2020 7:53	0.022	0.0129	0	0
10/12/2020 7:54	0.021	0.0136	0	0
10/12/2020 7:55	0.013	0.0138	0	0
10/12/2020 7:56	0.011	0.0139	0	0
10/12/2020 7:57	0.01	0.0139	0	0
10/12/2020 7:58	0.009	0.0137	0	0
10/12/2020 7:59	0.009	0.0137	0	0
10/12/2020 8:00	0.01	0.0133	0	0
10/12/2020 8:01	0.009	0.0132	0	0
10/12/2020 8:02	0.01	0.0131	0	0
10/12/2020 8:03	0.009	0.0131	0	0
10/12/2020 8:04	0.009	0.0129	0	0

Former Coyne Textile
CAMP Station - CHA #3
Remedial Design Construction

Timestamp	Mass Concentration Total (mg/m3)	Dustrak TWA (mg/m3)	PID (ppm)	PID TWA (ppm)
10/12/2020 8:05	0.01	0.0126	0	0
10/12/2020 8:06	0.009	0.012	0	0
10/12/2020 8:07	0.01	0.0114	0	0
10/12/2020 8:08	0.01	0.0106	0	0
10/12/2020 8:09	0.012	0.01	0	0
10/12/2020 8:10	0.01	0.0098	0	0
10/12/2020 8:11	0.011	0.0098	0	0
10/12/2020 8:12	0.01	0.0098	0	0
10/12/2020 8:13	0.012	0.01	0	0
10/12/2020 8:14	0.013	0.0103	0	0
10/12/2020 8:15	0.01	0.0103	0	0
10/12/2020 8:16	0.012	0.0105	0	0
10/12/2020 8:17	0.012	0.0106	0	0
10/12/2020 8:18	0.01	0.0107	0	0
10/12/2020 8:19	0.015	0.0111	0	0
10/12/2020 8:20	0.014	0.0113	0	0
10/12/2020 8:21	0.018	0.0119	0	0
10/12/2020 8:22	0.015	0.0123	0	0
10/12/2020 8:23	0.013	0.0125	0	0
10/12/2020 8:24	0.011	0.0124	0	0
10/12/2020 8:25	0.029	0.0137	0	0
10/12/2020 8:26	0.011	0.0137	0	0
10/12/2020 8:27	0.012	0.0138	0	0
10/12/2020 8:28	0.013	0.0139	0	0
10/12/2020 8:29	0.015	0.014	0	0
10/12/2020 8:30	0.01	0.014	0	0
10/12/2020 8:31	0.009	0.0138	0	0
10/12/2020 8:32	0.009	0.0136	0	0
10/12/2020 8:33	0.009	0.0135	0	0
10/12/2020 8:34	0.011	0.0133	0	0
10/12/2020 8:35	0.011	0.0131	0	0
10/12/2020 8:36	0.011	0.0126	0	0
10/12/2020 8:37	0.012	0.0124	0	0
10/12/2020 8:38	0.016	0.0126	0	0
10/12/2020 8:39	0.012	0.0127	0	0
10/12/2020 8:40	0.011	0.0115	0	0
10/12/2020 8:41	0.019	0.012	0	0
10/12/2020 8:42	0.011	0.0119	0	0
10/12/2020 8:43	0.01	0.0117	0	0
10/12/2020 8:44	0.011	0.0115	0	0
10/12/2020 8:45	0.011	0.0115	0	0
10/12/2020 8:46	0.02	0.0123	0	0
10/12/2020 8:47	0.01	0.0123	0	0

Former Coyne Textile
CAMP Station - CHA #3
Remedial Design Construction

Timestamp	Mass Concentration Total (mg/m3)	Dustrak TWA (mg/m3)	PID (ppm)	PID TWA (ppm)
10/12/2020 8:48	0.01	0.0124	0	0
10/12/2020 8:49	0.01	0.0123	0	0
10/12/2020 8:50	0.011	0.0123	0	0
10/12/2020 8:51	0.012	0.0124	0	0
10/12/2020 8:52	0.014	0.0125	0	0
10/12/2020 8:53	0.011	0.0122	0	0
10/12/2020 8:54	0.012	0.0122	0	0
10/12/2020 8:55	0.011	0.0122	0	0
10/12/2020 8:56	0.01	0.0116	0	0
10/12/2020 8:57	0.01	0.0115	0	0
10/12/2020 8:58	0.011	0.0116	0	0
10/12/2020 8:59	0.013	0.0117	0	0
10/12/2020 9:00	0.011	0.0117	0	0
10/12/2020 9:01	0.012	0.0112	0	0
10/12/2020 9:02	0.011	0.0113	0	0
10/12/2020 9:03	0.012	0.0114	0	0
10/12/2020 9:04	0.013	0.0116	0	0
10/12/2020 9:05	0.019	0.0121	0	0
10/12/2020 9:06	0.012	0.0121	0	0
10/12/2020 9:07	0.013	0.0121	0	0
10/12/2020 9:08	0.011	0.0121	0	0
10/12/2020 9:09	0.01	0.0119	0	0
10/12/2020 9:10	0.01	0.0119	0	0
10/12/2020 9:11	0.011	0.0119	0	0
10/12/2020 9:12	0.01	0.0119	0	0
10/12/2020 9:13	0.011	0.0119	0	0
10/12/2020 9:14	0.014	0.012	0	0
10/12/2020 9:15	0.012	0.0121	0	0
10/12/2020 9:16	0.012	0.0121	0	0
10/12/2020 9:17	0.012	0.0121	0	0
10/12/2020 9:18	0.013	0.0122	0	0
10/12/2020 9:19	0.012	0.0121	0	0
10/12/2020 9:20	0.01	0.0115	0	0
10/12/2020 9:21	0.011	0.0115	0	0
10/12/2020 9:22	0.011	0.0113	0	0
10/12/2020 9:23	0.013	0.0115	0	0
10/12/2020 9:24	0.011	0.0115	0	0
10/12/2020 9:25	0.012	0.0117	0	0
10/12/2020 9:26	0.013	0.0118	0	0
10/12/2020 9:27	0.011	0.0119	0	0
10/12/2020 9:28	0.01	0.0118	0	0
10/12/2020 9:29	0.01	0.0115	0	0
10/12/2020 9:30	0.01	0.0114	0	0

Former Coyne Textile
CAMP Station - CHA #3
Remedial Design Construction

Timestamp	Mass Concentration Total (mg/m3)	Dustrak TWA (mg/m3)	PID (ppm)	PID TWA (ppm)
10/12/2020 9:31	0.011	0.0113	0	0
10/12/2020 9:32	0.011	0.0113	0	0
10/12/2020 9:33	0.011	0.0111	0	0
10/12/2020 9:34	0.01	0.011	0	0
10/12/2020 9:35	0.011	0.0111	0	0
10/12/2020 9:36	0.01	0.011	0	0
10/12/2020 9:37	0.01	0.0109	0	0
10/12/2020 9:38	0.01	0.0107	0	0
10/12/2020 9:39	0.01	0.0107	0	0
10/12/2020 9:40	0.012	0.0107	0	0
10/12/2020 9:41	0.009	0.0104	0	0
10/12/2020 9:42	0.02	0.011	0	0
10/12/2020 9:43	0.01	0.011	0	0
10/12/2020 9:44	0.012	0.0111	0	0
10/12/2020 9:45	0.01	0.0111	0	0
10/12/2020 9:46	0.014	0.0113	0	0
10/12/2020 9:47	0.011	0.0113	0	0
10/12/2020 9:48	0.011	0.0113	0	0
10/12/2020 9:49	0.011	0.0114	0	0
10/12/2020 9:50	0.017	0.0118	0	0
10/12/2020 9:51	0.016	0.0122	0	0
10/12/2020 9:52	0.013	0.0124	0	0
10/12/2020 9:53	0.01	0.0124	0	0
10/12/2020 9:54	0.01	0.0124	0	0
10/12/2020 9:55	0.01	0.0123	0	0
10/12/2020 9:56	0.011	0.0124	0	0
10/12/2020 9:57	0.011	0.0118	0	0
10/12/2020 9:58	0.011	0.0119	0	0
10/12/2020 9:59	0.02	0.0124	0	0
10/12/2020 10:00	0.016	0.0128	0	0
10/12/2020 10:01	0.02	0.0132	0	0
10/12/2020 10:02	0.011	0.0132	0	0
10/12/2020 10:03	0.009	0.0131	0	0
10/12/2020 10:04	0.01	0.013	0	0
10/12/2020 10:05	0.01	0.0125	0	0
10/12/2020 10:06	0.01	0.0121	0	0
10/12/2020 10:07	0.01	0.0119	0	0
10/12/2020 10:08	0.011	0.012	0	0
10/12/2020 10:09	0.013	0.0122	0	0
10/12/2020 10:10	0.012	0.0123	0	0
10/12/2020 10:11	0.01	0.0123	0	0
10/12/2020 10:12	0.01	0.0122	0	0
10/12/2020 10:13	0.011	0.0122	0	0

Former Coyne Textile
CAMP Station - CHA #3
Remedial Design Construction

Timestamp	Mass Concentration Total (mg/m3)	Dustrak TWA (mg/m3)	PID (ppm)	PID TWA (ppm)
10/12/2020 10:14	0.011	0.0116	0	0
10/12/2020 10:15	0.01	0.0112	0	0
10/12/2020 10:16	0.01	0.0105	0	0
10/12/2020 10:17	0.014	0.0107	0	0
10/12/2020 10:18	0.012	0.0109	0	0
10/12/2020 10:19	0.012	0.0111	0	0
10/12/2020 10:20	0.014	0.0113	0	0
10/12/2020 10:21	0.01	0.0113	0	0
10/12/2020 10:22	0.01	0.0113	0	0
10/12/2020 10:23	0.01	0.0113	0	0
10/12/2020 10:24	0.011	0.0111	0	0
10/12/2020 10:25	0.012	0.0111	0	0
10/12/2020 10:26	0.01	0.0111	0	0
10/12/2020 10:27	0.011	0.0112	0	0
10/12/2020 10:28	0.011	0.0112	0	0
10/12/2020 10:29	0.01	0.0111	0	0
10/12/2020 10:30	0.011	0.0112	0	0
10/12/2020 10:31	0.01	0.0112	0	0
10/12/2020 10:32	0.01	0.0109	0	0
10/12/2020 10:33	0.01	0.0108	0	0
10/12/2020 10:34	0.01	0.0107	0	0
10/12/2020 10:35	0.017	0.0109	0	0
10/12/2020 10:36	0.018	0.0114	0	0
10/12/2020 10:37	0.012	0.0115	0	0
10/12/2020 10:38	0.01	0.0115	0	0
10/12/2020 10:39	0.014	0.0117	0	0
10/12/2020 10:40	0.013	0.0118	0	0
10/12/2020 10:41	0.02	0.0125	0	0
10/12/2020 10:42	0.014	0.0127	0	0
10/12/2020 10:43	0.012	0.0127	0	0
10/12/2020 10:44	0.015	0.0131	0	0
10/12/2020 10:45	0.01	0.013	0	0
10/12/2020 10:46	0.01	0.013	0	0
10/12/2020 10:47	0.01	0.013	0	0
10/12/2020 10:48	0.01	0.013	0	0
10/12/2020 10:49	0.011	0.0131	0	0
10/12/2020 10:50	0.011	0.0127	0	0
10/12/2020 10:51	0.011	0.0122	0	0
10/12/2020 10:52	0.014	0.0123	0	0
10/12/2020 10:53	0.011	0.0124	0	0
10/12/2020 10:54	0.011	0.0122	0	0
10/12/2020 10:55	0.012	0.0121	0	0
10/12/2020 10:56	0.013	0.0117	0	0

Former Coyne Textile
CAMP Station - CHA #3
Remedial Design Construction

Timestamp	Mass Concentration Total (mg/m3)	Dustrak TWA (mg/m3)	PID (ppm)	PID TWA (ppm)
10/12/2020 10:57	0.014	0.0117	0	0
10/12/2020 10:58	0.012	0.0117	0	0
10/12/2020 10:59	0.011	0.0114	0	0
10/12/2020 11:00	0.013	0.0116	0	0
10/12/2020 11:01	0.015	0.0119	0	0
10/12/2020 11:02	0.01	0.0119	0	0
10/12/2020 11:03	0.01	0.0119	0	0
10/12/2020 11:04	0.011	0.0119	0	0
10/12/2020 11:05	0.012	0.012	0	0
10/12/2020 11:06	0.01	0.0119	0	0
10/12/2020 11:07	0.019	0.0123	0	0
10/12/2020 11:08	0.019	0.0128	0	0
10/12/2020 11:09	0.018	0.0133	0	0
10/12/2020 11:10	0.014	0.0134	0	0
10/12/2020 11:11	0.011	0.0133	0	0
10/12/2020 11:12	0.012	0.0131	0	0
10/12/2020 11:13	0.021	0.0137	0	0
10/12/2020 11:14	0.042	0.0158	0	0
10/12/2020 11:15	0.035	0.0173	0	0
10/12/2020 11:16	0.03	0.0183	0	0
10/12/2020 11:17	0.018	0.0188	0	0
10/12/2020 11:18	0.026	0.0199	0	0
10/12/2020 11:19	0.014	0.0201	0	0
10/12/2020 11:20	0.011	0.02	0	0
10/12/2020 11:21	0.01	0.02	0	0
10/12/2020 11:22	0.011	0.0195	0	0
10/12/2020 11:23	0.011	0.0189	0	0
10/12/2020 11:24	0.011	0.0185	0	0
10/12/2020 11:25	0.009	0.0181	0	0
10/12/2020 11:26	0.009	0.018	0	0
10/12/2020 11:27	0.011	0.0179	0	0
10/12/2020 11:28	0.01	0.0172	0	0
10/12/2020 11:29	0.011	0.0151	0	0
10/12/2020 11:30	0.02	0.0141	0	0
10/12/2020 11:31	0.015	0.0131	0	0
10/12/2020 11:32	0.015	0.0129	0	0
10/12/2020 11:33	0.012	0.012	0	0
10/12/2020 11:34	0.015	0.0121	0	0
10/12/2020 11:35	0.011	0.0121	0	0
10/12/2020 11:36	0.015	0.0124	0	0
10/12/2020 11:37	0.013	0.0125	0	0
10/12/2020 11:38	0.016	0.0129	0	0
10/12/2020 11:39	0.012	0.0129	0	0

Former Coyne Textile
CAMP Station - CHA #3
Remedial Design Construction

Timestamp	Mass Concentration Total (mg/m3)	Dustrak TWA (mg/m3)	PID (ppm)	PID TWA (ppm)
10/12/2020 11:40	0.016	0.0134	0	0
10/12/2020 11:41	0.012	0.0136	0	0
10/12/2020 11:42	0.011	0.0136	0	0
10/12/2020 11:43	0.013	0.0138	0	0
10/12/2020 11:44	0.011	0.0138	0	0
10/12/2020 11:45	0.014	0.0134	0	0
10/12/2020 11:46	0.014	0.0133	0	0
10/12/2020 11:47	0.021	0.0137	0	0
10/12/2020 11:48	0.012	0.0137	0	0
10/12/2020 11:49	0.012	0.0135	0	0
10/12/2020 11:50	0.02	0.0141	0	0
10/12/2020 11:51	0.024	0.0147	0	0
10/12/2020 11:52	0.01	0.0145	0	0
10/12/2020 11:53	0.016	0.0145	0	0
10/12/2020 11:54	0.013	0.0146	0	0
10/12/2020 11:55	0.013	0.0144	0	0
10/12/2020 11:56	0.01	0.0143	0	0
10/12/2020 11:57	0.014	0.0145	0	0
10/12/2020 11:58	0.022	0.0151	0	0
10/12/2020 11:59	0.026	0.0161	0	0
10/12/2020 12:00	0.015	0.0161	0	0
10/12/2020 12:01	0.01	0.0159	0	0
10/12/2020 12:02	0.011	0.0152	0	0
10/12/2020 12:03	0.01	0.0151	0	0
10/12/2020 12:04	0.011	0.015	0	0
10/12/2020 12:05	0.014	0.0146	0	0
10/12/2020 12:06	0.016	0.0141	0	0
10/12/2020 12:07	0.013	0.0143	0	0
10/12/2020 12:08	0.012	0.014	0	0
10/12/2020 12:09	0.039	0.0157	0	0
10/12/2020 12:10	0.014	0.0158	0	0
10/12/2020 12:11	0.009	0.0157	0	0
10/12/2020 12:12	0.01	0.0155	0	0
10/12/2020 12:13	0.01	0.0147	0	0
10/12/2020 12:14	0.009	0.0135	0	0
10/12/2020 12:15	0.009	0.0131	0	0
10/12/2020 12:16	0.008	0.013	0	0
10/12/2020 12:17	0.008	0.0128	0	0
10/12/2020 12:18	0.008	0.0127	0	0
10/12/2020 12:19	0.012	0.0127	0	0
10/12/2020 12:20	0.009	0.0124	0	0
10/12/2020 12:21	0.008	0.0119	0	0
10/12/2020 12:22	0.007	0.0115	0	0

Former Coyne Textile
CAMP Station - CHA #3
Remedial Design Construction

Timestamp	Mass Concentration Total (mg/m3)	Dustrak TWA (mg/m3)	PID (ppm)	PID TWA (ppm)
10/12/2020 12:23	0.007	0.0111	0	0
10/12/2020 12:24	0.007	0.009	0	0
10/12/2020 12:25	0.008	0.0086	0	0
10/12/2020 12:26	0.008	0.0085	0	0
10/12/2020 12:27	0.01	0.0085	0	0
10/12/2020 12:28	0.01	0.0085	0	0
10/12/2020 12:29	0.007	0.0084	0	0
10/12/2020 12:30	0.008	0.0083	0	0
10/12/2020 12:31	0.008	0.0083	0	0
10/12/2020 12:32	0.008	0.0083	0	0
10/12/2020 12:33	0.008	0.0083	0	0
10/12/2020 12:34	0.007	0.008	0	0
10/12/2020 12:35	0.008	0.0079	0	0
10/12/2020 12:36	0.008	0.0079	0	0
10/12/2020 12:37	0.008	0.008	0	0
10/12/2020 12:38	0.008	0.0081	0	0
10/12/2020 12:39	0.013	0.0085	0	0
10/12/2020 12:40	0.009	0.0085	0	0
10/12/2020 12:41	0.008	0.0085	0	0
10/12/2020 12:42	0.007	0.0083	0	0
10/12/2020 12:43	0.007	0.0081	0	0
10/12/2020 12:44	0.007	0.0081	0	0
10/12/2020 12:45	0.006	0.008	0	0
10/12/2020 12:46	0.007	0.0079	0	0
10/12/2020 12:47	0.008	0.0079	0	0
10/12/2020 12:48	0.008	0.0079	0	0
10/12/2020 12:49	0.007	0.0079	0	0
10/12/2020 12:50	0.008	0.0079	0	0
10/12/2020 12:51	0.007	0.0079	0	0
10/12/2020 12:52	0.007	0.0078	0	0
10/12/2020 12:53	0.007	0.0077	0	0
10/12/2020 12:54	0.009	0.0075	0	0
10/12/2020 12:55	0.007	0.0073	0	0
10/12/2020 12:56	0.012	0.0076	0	0
10/12/2020 12:57	0.009	0.0077	0	0
10/12/2020 12:58	0.008	0.0078	0	0
10/12/2020 12:59	0.008	0.0079	0	0
10/12/2020 13:00	0.008	0.008	0	0
10/12/2020 13:01	0.008	0.0081	0	0
10/12/2020 13:02	0.008	0.0081	0	0
10/12/2020 13:03	0.008	0.0081	0	0
10/12/2020 13:04	0.007	0.0081	0	0
10/12/2020 13:05	0.007	0.008	0	0

Former Coyne Textile
CAMP Station - CHA #3
Remedial Design Construction

Timestamp	Mass Concentration Total (mg/m3)	Dustrak TWA (mg/m3)	PID (ppm)	PID TWA (ppm)
10/12/2020 13:06	0.01	0.0082	0	0
10/12/2020 13:07	0.008	0.0083	0	0
10/12/2020 13:08	0.007	0.0083	0	0
10/12/2020 13:09	0.007	0.0081	0	0
10/12/2020 13:10	0.006	0.0081	0	0
10/12/2020 13:11	0.006	0.0077	0	0
10/12/2020 13:12	0.006	0.0075	0	0
10/12/2020 13:13	0.005	0.0073	0	0
10/12/2020 13:14	0.006	0.0071	0	0
10/12/2020 13:15	0.006	0.007	0	0
10/12/2020 13:16	0.006	0.0069	0	0
10/12/2020 13:17	0.006	0.0067	0	0
10/12/2020 13:18	0.006	0.0066	0	0
10/12/2020 13:19	0.007	0.0066	0	0
10/12/2020 13:20	0.008	0.0067	0	0
10/12/2020 13:21	0.006	0.0064	0	0
10/12/2020 13:22	0.007	0.0063	0	0
10/12/2020 13:23	0.006	0.0063	0	0
10/12/2020 13:24	0.006	0.0062	0	0
10/12/2020 13:25	0.007	0.0063	0	0
10/12/2020 13:26	0.006	0.0063	0	0
10/12/2020 13:27	0.006	0.0063	0	0
10/12/2020 13:28	0.006	0.0063	0	0
10/12/2020 13:29	0.006	0.0063	0	0
10/12/2020 13:30	0.006	0.0063	0	0
10/12/2020 13:31	0.007	0.0064	0	0
10/12/2020 13:32	0.008	0.0065	0	0
10/12/2020 13:33	0.007	0.0066	0	0
10/12/2020 13:34	0.007	0.0066	0	0
10/12/2020 13:35	0.008	0.0066	0	0
10/12/2020 13:36	0.008	0.0067	0	0
10/12/2020 13:37	0.007	0.0067	0	0
10/12/2020 13:38	0.008	0.0069	0	0
10/12/2020 13:39	0.009	0.0071	0	0
10/12/2020 13:40	0.007	0.0071	0	0
10/12/2020 13:41	0.006	0.0071	0	0
10/12/2020 13:42	0.006	0.0071	0	0
10/12/2020 13:43	0.008	0.0072	0	0
10/12/2020 13:44	0.01	0.0075	0	0
10/12/2020 13:45	0.008	0.0076	0	0
10/12/2020 13:46	0.006	0.0075	0	0
10/12/2020 13:47	0.007	0.0075	0	0
10/12/2020 13:48	0.007	0.0075	0	0

Former Coyne Textile
CAMP Station - CHA #3
Remedial Design Construction

Timestamp	Mass Concentration Total (mg/m3)	Dustrak TWA (mg/m3)	PID (ppm)	PID TWA (ppm)
10/12/2020 13:49	0.007	0.0075	0	0
10/12/2020 13:50	0.007	0.0074	0	0
10/12/2020 13:51	0.007	0.0073	0	0
10/12/2020 13:52	0.007	0.0073	0	0
10/12/2020 13:53	0.007	0.0073	0	0
10/12/2020 13:54	0.007	0.0071	0	0
10/12/2020 13:55	0.007	0.0071	0	0
10/12/2020 13:56	0.007	0.0072	0	0
10/12/2020 13:57	0.007	0.0073	0	0
10/12/2020 13:58	0.008	0.0073	0	0
10/12/2020 13:59	0.006	0.007	0	0
10/12/2020 14:00	0.006	0.0069	0	0
10/12/2020 14:01	0.006	0.0069	0	0
10/12/2020 14:02	0.007	0.0069	0	0
10/12/2020 14:03	0.007	0.0069	0	0
10/12/2020 14:04	0.008	0.0069	0	0
10/12/2020 14:05	0.006	0.0069	0	0
10/12/2020 14:06	0.008	0.0069	0	0
10/12/2020 14:07	0.01	0.0071	0	0
10/12/2020 14:08	0.007	0.0071	0	0
10/12/2020 14:09	0.011	0.0074	0	0
10/12/2020 14:10	0.006	0.0073	0	0
10/12/2020 14:11	0.008	0.0074	0	0
10/12/2020 14:12	0.018	0.0081	0	0
10/12/2020 14:13	0.008	0.0081	0	0
10/12/2020 14:14	0.007	0.0082	0	0
10/12/2020 14:15	0.006	0.0082	0	0
10/12/2020 14:16	0.007	0.0083	0	0
10/12/2020 14:17	0.007	0.0083	0	0
10/12/2020 14:18	0.007	0.0083	0	0
10/12/2020 14:19	0.006	0.0081	0	0
10/12/2020 14:20	0.005	0.0081	0	0
10/12/2020 14:21	0.007	0.008	0	0
10/12/2020 14:22	0.007	0.0078	0	0
10/12/2020 14:23	0.007	0.0078	0	0
10/12/2020 14:24	0.007	0.0075	0	0
10/12/2020 14:25	0.007	0.0076	0	0
10/12/2020 14:26	0.007	0.0075	0	0
10/12/2020 14:27	0.009	0.0069	0	0
10/12/2020 14:28	0.007	0.0069	0	0
10/12/2020 14:29	0.008	0.0069	0	0
10/12/2020 14:30	0.007	0.007	0	0
10/12/2020 14:31	0.007	0.007	0	0

Former Coyne Textile
CAMP Station - CHA #3
Remedial Design Construction

Timestamp	Mass Concentration Total (mg/m3)	Dustrak TWA (mg/m3)	PID (ppm)	PID TWA (ppm)
10/12/2020 14:32	0.006	0.0069	0	0
10/12/2020 14:33	0.006	0.0069	0	0
10/12/2020 14:34	0.006	0.0069	0	0
10/12/2020 14:35	0.006	0.0069	0	0
10/12/2020 14:36	0.007	0.0069	0	0
10/12/2020 14:37	0.008	0.007	0	0
10/12/2020 14:38	0.007	0.007	0	0
10/12/2020 14:39	0.006	0.0069	0	0
10/12/2020 14:40	0.006	0.0069	0	0
10/12/2020 14:41	0.006	0.0068	0	0
10/12/2020 14:42	0.006	0.0066	0	0
10/12/2020 14:43	0.008	0.0067	0	0
10/12/2020 14:44	0.009	0.0067	0	0
10/12/2020 14:45	0.007	0.0067	0	0
10/12/2020 14:46	0.007	0.0067	0	0
10/12/2020 14:47	0.007	0.0068	0	0
10/12/2020 14:48	0.008	0.0069	0	0
10/12/2020 14:49	0.011	0.0073	0	0
10/12/2020 14:50	0.006	0.0073	0	0
10/12/2020 14:51	0.007	0.0073	0	0
10/12/2020 14:52	0.006	0.0071	0	0
10/12/2020 14:53	0.006	0.0071	0	0
10/12/2020 14:54	0.006	0.0071	0	0
10/12/2020 14:55	0.006	0.0071	0	0
10/12/2020 14:56	0.01	0.0073	0	0
10/12/2020 14:57	0.011	0.0077	0	0
10/12/2020 14:58	0.009	0.0077	0	0
10/12/2020 14:59	0.011	0.0079	0	0
10/12/2020 15:00	0.008	0.0079	0	0
10/12/2020 15:01	0.007	0.0079	0	0
10/12/2020 15:02	0.007	0.0079	0	0
10/12/2020 15:03	0.02	0.0087	0	0
10/12/2020 15:04	0.051	0.0114	0	0
10/12/2020 15:05	0.008	0.0115	0	0
10/12/2020 15:06	0.011	0.0118	0	0
10/12/2020 15:07	0.011	0.0121	0	0
10/12/2020 15:08	0.009	0.0123	0	0
10/12/2020 15:09	0.009	0.0125	0	0
10/12/2020 15:10	0.006	0.0125	0	0
10/12/2020 15:11	0.006	0.0123	0	0
10/12/2020 15:12	0.007	0.012	0	0
10/12/2020 15:13	0.007	0.0119	0	0
10/12/2020 15:14	0.007	0.0116	0	0

Former Coyne Textile
CAMP Station - CHA #3
Remedial Design Construction

Timestamp	Mass Concentration Total (mg/m3)	Dustrak TWA (mg/m3)	PID (ppm)	PID TWA (ppm)
10/12/2020 15:15	0.007	0.0115	0	0
10/12/2020 15:16	0.007	0.0115	0	0
10/12/2020 15:17	0.007	0.0115	0	0
10/12/2020 15:18	0.006	0.0106	0	0
10/12/2020 15:19	0.009	0.0078	0	0
10/12/2020 15:20	0.008	0.0078	0	0
10/12/2020 15:21	0.007	0.0075	0	0
10/12/2020 15:22	0.006	0.0072	0	0
10/12/2020 15:23	0.006	0.007	0	0
10/12/2020 15:24	0.006	0.0068	0	0
10/12/2020 15:25	0.033	0.0086	0	0
10/12/2020 15:26	0.024	0.0098	0	0
10/12/2020 15:27	0.007	0.0098	0	0
10/12/2020 15:28	0.008	0.0099	0	0
10/12/2020 15:29	0.011	0.0101	0	0
10/12/2020 15:30	0.007	0.0101	0	0
10/12/2020 15:31	0.007	0.0101	0	0
10/12/2020 15:32	0.007	0.0101	0	0
10/12/2020 15:33	0.007	0.0102	0	0
10/12/2020 15:34	0.007	0.0101	0	0
10/12/2020 15:35	0.007	0.01	0	0
10/12/2020 15:36	0.007	0.01	0	0
10/12/2020 15:37	0.007	0.0101	0	0
10/12/2020 15:38	0.006	0.0101	0	0
10/12/2020 15:39	0.007	0.0101	0	0
10/12/2020 15:40	0.007	0.0084	0	0
10/12/2020 15:41	0.007	0.0073	0	0
10/12/2020 15:42	0.006	0.0072	0	0
10/12/2020 15:43	0.007	0.0071	0	0
10/12/2020 15:44	0.008	0.0069	0	0
10/12/2020 15:45	0.011	0.0072	0	0
10/12/2020 15:46	0.008	0.0073	0	0

APPENDIX J

Photographic Log



Photograph 1. Tank #1 uncovered in TZ-1.



Photograph 2. Tank #1 was filled with flowable fill. Used hoe-ram to break up the fill material.



Photograph 3. Tank #1 - 10,000 gallon fuel tank was removed from the subsurface.



Photograph 4. Tank #2 – the small tank attached to the 10,000 gallon tank.



Photograph 5. Uncovering Tank #3.



Photograph 6. Tank #3 removed from the subsurface, cut open and cleaned.

CHA
300 South State Street
Suite 600
Syracuse, NY 13202
Main: (315) 471-3920 • www.chacompanies.com
©2021

SITE PHOTOGRAPHS
Remedial Design Construction
140 Cortland Avenue
CITY OF SYRACUSE
ONONDAGA COUNTY, STATE OF NEW YORK

PROJECT NO.
059294

PHOTOGRAPHS
TAKEN: 08/2020



Photograph 7. Corrosion on the bottom of Tank #3.



Photograph 8. Tank #4 uncovered and removed from the subsurface. Corrosion on the tank bottom noted.



Photograph 9. Concrete beneath Tank #1 removed.



Photograph 10. #6 fuel oil saturated stone found beneath the concrete removed for Tank #1.



Photograph 11. TZ-1 excavation and dewatering operation.



Photograph 12. TZ-1 excavation and dewatering. #3 stone used to suppoert sidewalk on west side and create ramp for access to the excavation.

CHA
300 South State Street
Suite 600
Syracuse, NY 13202
Main: (315) 471-3920 • www.chacompanies.com
©2021

SITE PHOTOGRAPHS
Remedial Design Construction
140 Cortland Avenue
CITY OF SYRACUSE
ONONDAGA COUNTY, STATE OF NEW YORK

PROJECT NO.
059294

PHOTOGRAPHS
TAKEN: 08/2020



Photograph 13. Dewatering operation for petroleum free produce at the groundwater interface.



Photograph 14. Begin backfilling TZ-1 excavation.



Photograph 15. Orange demarcation barrier placed approximately 9 feet below original slab grade.



Photograph 16. Continued backfilling of TZ-1.



Photograph 17. Continued backfilling of TZ-1.



Photograph 18. TZ-1 backfilled to grade with crusher run.

CHA
300 South State Street
Suite 600
Syracuse, NY 13202
Main: (315) 471-3920 • www.chacompanies.com
©2021

SITE PHOTOGRAPHS
Remedial Design Construction
140 Cortland Avenue
CITY OF SYRACUSE
ONONDAGA COUNTY, STATE OF NEW YORK

PROJECT NO.
059294

PHOTOGRAPHS
TAKEN: 08-09/2020



Photograph 19. Crane setting up the slurry plant for TZ-2 soil mixing and ZVI mixing operations.



Photograph 20. Slurry plant with cement silo.



Photograph 21. Sheet piles installed to protect the sidewalk and road along the west side.



Photograph 22. Removal of concrete trench from TZ-2.



Photograph 23. Uncovered approximately 10,000 gallon tank (Tank#5) in TZ-2C.



Photograph 24. Removal of Tank #5 from TZ-2C.

CHA
300 South State Street
Suite 600
Syracuse, NY 13202
Main: (315) 471-3920 • www.chacompanies.com
©2021

SITE PHOTOGRAPHS
Remedial Design Construction
140 Cortland Avenue
CITY OF SYRACUSE
ONONDAGA COUNTY, STATE OF NEW YORK

PROJECT NO.
059294

PHOTOGRAPHS
TAKEN: 08-09/2020



Photograph 25. Soil mixing operations.



Photograph 26. Soil mixing operations.



Photograph 27. Soil mixing operations.



Photograph 28. Soil mixing operations with cement/soil mixing on top.



Photograph 29. Most of TZ-2 complete with ZVI/soil and cement/soil mixing.



Photograph 30. TZ-2 covered with crusher run when soil mixing was complete.

CHA
300 South State Street
Suite 600
Syracuse, NY 13202
Main: (315) 471-3920 • www.chacompanies.com
©2021

SITE PHOTOGRAPHS
Remedial Design Construction
140 Cortland Avenue
CITY OF SYRACUSE
ONONDAGA COUNTY, STATE OF NEW YORK

PROJECT NO.
059294

PHOTOGRAPHS
TAKEN: 08-09/2020



Photograph 31. Treatment train including the batch tanks for TZ-3 (groundwater recirculation system).



Photograph 32. Subheader injection system.



Photograph 33. Well field and piping associated with TZ-3



Photograph 34. Totes of sodium permanganate stored in secondary containment.



Photograph 35. Diaphragm pump attached to an extraction well.



Photograph 36. Injection well head.

CHA
300 South State Street
Suite 600
Syracuse, NY 13202
Main: (315) 471-3920 • www.chacompanies.com
©2021

SITE PHOTOGRAPHS
Remedial Design Construction
140 Cortland Avenue
CITY OF SYRACUSE
ONONDAGA COUNTY, STATE OF NEW YORK

PROJECT NO.
059294

PHOTOGRAPHS
TAKEN: 09/2020



Photograph 37. Installation of perforated piping for SSDS.



Photograph 38. Hangars installed on perforated piping in locations noted on the design drawings.



Photograph 39. Continued installation of perforated piping.



Photograph 40. Installation of the vapor barrier and use of mastic tape around protrusions.



Photograph 41. Installation of vapor barrier and use of mastic tape for corners and edges.



Photograph 42. Continued installation of the vapor barrier. Note some repair locations covered by mastic tape.

CHA
300 South State Street
Suite 600
Syracuse, NY 13202
Main: (315) 471-3920 • www.chacompanies.com
©2021

SITE PHOTOGRAPHS
Remedial Design Construction
140 Cortland Avenue
CITY OF SYRACUSE
ONONDAGA COUNTY, STATE OF NEW YORK

PROJECT NO.
059294

PHOTOGRAPHS
TAKEN: 04-06/2021



Photograph 43. Vapor monitoring point.



Photograph 44. Pressure monitoring panel for the SSDS.



Photograph 45. Audible alarm system for the SSDS monitoring panel.



Photograph 46. Fanted RN4 fans and exhaust stacks.

CHA
300 South State Street
Suite 600
Syracuse, NY 13202
Main: (315) 471-3920 • www.chacompanies.com
©2021

SITE PHOTOGRAPHS
Remedial Design Construction
140 Cortland Avenue
CITY OF SYRACUSE
ONONDAGA COUNTY, STATE OF NEW YORK

PROJECT NO.
059294

PHOTOGRAPHS
TAKEN: 10/2021

APPENDIX K

Part 364 Permits

NEW YORK STATE DEPARTMENT OF ENVIRONMENTAL CONSERVATION
DIVISION OF MATERIALS MANAGEMENT

PART 364
WASTE TRANSPORTER PERMIT NO. 7A-516

Pursuant to Article 27 ,Titles 3 and 15 of the Environmental Conservation Law and 6 NYCRR 364

PERMIT ISSUED TO:

PARAGON ENVIRONMENTAL CONSTRUCTION, INC.
5664 MUD MILL ROAD
BREWERTON, NY 13029

CONTACT NAME: PETER PARAGON
COUNTY: ONONDAGA
TELEPHONE NO: (315)699-0840

PERMIT TYPE:

☐ NEW
■ RENEWAL
☐ MODIFICATION

EFFECTIVE DATE: 10/18/2020
EXPIRATION DATE: **10/17/2021**
US EPA ID NUMBER: NYR000119289

AUTHORIZED WASTE TYPES BY DESTINATION FACILITY:

The Permittee is Authorized to Transport the Following Waste Type(s) to the Destination Facility listed :

Destination Facility	Location	Waste Type(s)	Note
Albany (City) SWMF	Albany , NY	Petroleum Contaminated Soil	
AUBURN (C) STP	AUBURN , NY	Non-Hazardous Industrial/Commercial Non-Residential Raw Sewage or Sewage-Contaminated Wastes	
Auburn Landfill No 2	Auburn , NY	Non-Hazardous Industrial/Commercial Asbestos Petroleum Contaminated Soil	
Ava Landfill	Boonville , NY	Non-Hazardous Industrial/Commercial Asbestos Petroleum Contaminated Soil	
BATTERY POWER SYSTEMS	EAST SYRACUSE , NY	Non-Hazardous Industrial/Commercial	BATTERIES
BEACON WWTP	BEACON , NY	Non-Hazardous Industrial/Commercial	OILY WATER
Bristol Hill SLF	Fulton , NY	Non-Hazardous Industrial/Commercial Asbestos Petroleum Contaminated Soil	
Broome County Landfill	Binghamton , NY	Petroleum Contaminated Soil	
CANANDAIGUA (C) WWTF	CANANDAIGUA , NY	Non-Hazardous Industrial/Commercial Non-Residential Raw Sewage or Sewage-Contaminated Wastes	
CENTRAL SQUARE (V) STP	HASTINGS , NY	Non-Hazardous Industrial/Commercial Non-Residential Raw Sewage or Sewage-Contaminated Wastes	
Chaffee Landfill	Chaffee , NY	Non-Hazardous Industrial/Commercial	

*** AUTHORIZED WASTE TYPES BY DESTINATION FACILITY LISTING (continued on next page) ***

NOTE: By acceptance of this permit, the permittee agrees that the permit is contingent upon strict compliance with the Environmental Conservation Law, all applicable regulations, and the General Conditions printed on the back of this page.

ADDRESS:

New York State Department of Environmental Conservation
Division of Materials Management - Waste Transporter Program
625 Broadway, 9th Floor
Albany, NY 12233-7251

AUTHORIZED SIGNATURE: Laura Stevens Digitally signed by Laura Stevens Date: 2020.09.25 11:19:20 -04'00' Date: 10/18/20

WASTE TRANSPORTER PERMIT

GENERAL CONDITIONS

The permittee must:

1. Carry a copy of this waste transporter permit in each vehicle to transport waste. Failure to produce a copy of the permit upon request is a violation of the permit.

2. Display the full name of the transporter on both sides of each vehicle and display the waste transporter permit number on both sides and rear of each vehicle containing waste. The displayed name and permit number must be in characters at least three inches high and of a color that contrasts sharply with the background.

3. Transport waste only in authorized vehicles. An authorized vehicle is one that is listed on this permit.

4. Submit to the Department a modification application for additions/deletions to the authorized fleet of vehicles. The permittee must wait for a modified permit before operating the vehicles identified in the modification application.

5. Submit to the Department a modification application to add a new waste category or a new destination facility, or to change the current waste or destination facility category. The permittee must wait for a modified permit before transporting new waste types or transporting to new destination facilities.

6. Submit to the Department a modification application for change of address or company name.

7. Comply with requirements for placarding and packaging as set forth in New York State Transportation Law as well as any applicable federal rules and regulations.

8. Contain all wastes in the vehicle so there is no leaking, blowing, or other discharge of waste.

9. Use vehicles to transport only materials not intended for human or animal consumption unless the vehicle is properly cleaned.

10. Comply with requirements for manifesting hazardous waste, regulated medical waste, or low-level radioactive waste as set forth in the New York State Environmental Conservation Law and the implementing regulations. Transporters who provide a pre-printed manifest to a generator/shipper/ offeror of regulated waste shall ensure that all information is correct and clearly legible on all copies of the manifest.

11. Deliver waste only to transfer, storage, treatment and disposal facilities authorized to accept such waste. Permittee must demonstrate that facilities are so authorized if requested to do so.

12. Maintain liability insurance as required by New York State Environmental Conservation Law.

13. Maintain records of the amount of each waste type transported to each destination facility on a calendar-year basis. The transporter is obligated to provide a report of this information to the Department at the time of permit renewal, or to any law enforcement officer, if requested to do so.

14. Pay regulatory fees on an annual basis. Non-payment may be cause for revocation or suspension of permit.

15. This permit is not transferrable. A change of ownership will invalidate this permit.

16. This permit does not relieve the permittee from the obligation to obtain any other approvals or permits, or from complying with any other applicable federal, state, or local requirement.

17. **Renewal applications must be submitted no less than 30 days prior to the expiration date of the permit to:**

New York State Department of Environmental Conservation
Division of Materials Management, Waste Transporter Program
625 Broadway, 9th Floor
Albany, NY 12233-7251

NEW YORK STATE DEPARTMENT OF ENVIRONMENTAL CONSERVATION
DIVISION OF MATERIALS MANAGEMENT

PART 364
WASTE TRANSPORTER PERMIT NO. 7A-516

Pursuant to Article 27 ,Titles 3 and 15 of the Environmental Conservation Law and 6 NYCRR 364

PERMIT ISSUED TO:

PARAGON ENVIRONMENTAL CONSTRUCTION, INC.
5664 MUD MILL ROAD
BREWERTON, NY 13029

PERMIT TYPE:

☐ NEW
■ RENEWAL
☐ MODIFICATION

CONTACT NAME:	PETER PARAGON	EFFECTIVE DATE:	10/18/2020
COUNTY:	ONONDAGA	EXPIRATION DATE:	**10/17/2021**
TELEPHONE NO:	(315)699-0840	US EPA ID NUMBER:	NYR000119289

AUTHORIZED WASTE TYPES BY DESTINATION FACILITY: (Continued)
The Permittee is Authorized to Transport the Following Waste Type(s) to the Destination Facility listed :

Destination Facility	Location	Waste Type(s)	Note
Chaffee Landfill	Chaffee , NY	Petroleum Contaminated Soil	
Chautauqua Landfill	Ellery , NY	Non-Hazardous Industrial/Commercial Petroleum Contaminated Soil Waste Tires	
Chemung County Sanitary Landfill	Chemung , NY	Petroleum Contaminated Soil	
CHITTENANGO (V) STP	CHITTENANGO , NY	Non-Hazardous Industrial/Commercial Non-Residential Raw Sewage or Sewage-Contaminated Wastes	
Clinton County MRF / Casella	Morrisonville , NY	Non-Hazardous Industrial/Commercial Asbestos Petroleum Contaminated Soil	
Colonie (T) SWMF	Colonie , NY	Non-Hazardous Industrial/Commercial Petroleum Contaminated Soil	
Cortland County Landfill Westside Extension	McGraw , NY	Non-Hazardous Industrial/Commercial	
Covanta Environmental Solutions LLC	Niagara , NY	Non-Hazardous Industrial/Commercial Petroleum Contaminated Soil Septage only (residential) Non-Residential Raw Sewage or Sewage-Contaminated Wastes Sludge from Sewage or Water Supply Treatment Plant	
CWM CHEMICAL SERVICES LLC	MODEL CITY , NY	Non-Hazardous Industrial/Commercial Asbestos Hazardous Industrial/Commercial Waste Oil	
Delaware County SWMF	Walton , NY	Petroleum Contaminated Soil	
Development Authority of the North Country Landfill	Rodman , NY	Asbestos Petroleum Contaminated Soil Sludge from Sewage or Water Supply Treatment Plant	
ENDICOTT (V) WPCP	ENDICOTT , NY	Non-Hazardous Industrial/Commercial	
Environmental Products & Services of Vermont Inc	Syracuse , NY	Non-Hazardous Industrial/Commercial Asbestos Petroleum Contaminated Soil Hazardous Industrial/Commercial Waste Oil	

*** AUTHORIZED WASTE TYPES BY DESTINATION FACILITY LISTING (continued on next page) ***

NEW YORK STATE DEPARTMENT OF ENVIRONMENTAL CONSERVATION
DIVISION OF MATERIALS MANAGEMENT

PART 364
WASTE TRANSPORTER PERMIT NO. 7A-516

Pursuant to Article 27 ,Titles 3 and 15 of the Environmental Conservation Law and 6 NYCRR 364

PERMIT ISSUED TO:

PARAGON ENVIRONMENTAL CONSTRUCTION, INC.
5664 MUD MILL ROAD
BREWERTON, NY 13029

PERMIT TYPE:

☐ NEW
■ RENEWAL
☐ MODIFICATION

CONTACT NAME:	PETER PARAGON	EFFECTIVE DATE:	10/18/2020
COUNTY:	ONONDAGA	EXPIRATION DATE:	**10/17/2021**
TELEPHONE NO:	(315)699-0840	US EPA ID NUMBER:	NYR000119289

AUTHORIZED WASTE TYPES BY DESTINATION FACILITY: (Continued)
The Permittee is Authorized to Transport the Following Waste Type(s) to the Destination Facility listed :

Destination Facility	Location	Waste Type(s)	Note
ESMI of New York	Fort Edward , NY	Non-Hazardous Industrial/Commercial Petroleum Contaminated Soil	
Franklin County Regional Landfill	Constable , NY	Petroleum Contaminated Soil	
Fulton County Landfill	Johnstown , NY	Petroleum Contaminated Soil	
Geiter Done of WNY Inc	Buffalo , NY	Waste Tires	
Green Ridge RDF	Gansevoort , NY	Petroleum Contaminated Soil	
Hakes C&D Disposal Inc	Painted Post , NY	Non-Hazardous Industrial/Commercial	
HERKIMER CO SD WWTF	MOHAWK , NY	Non-Hazardous Industrial/Commercial	
High Acres Western Expansion Landfill	Fairport , NY	Asbestos Petroleum Contaminated Soil Sludge from Sewage or Water Supply Treatment Plant	
HTI Recycling LLC	Lockport , NY	Waste Tires	
Hyland Landfill	Angelica , NY	Non-Hazardous Industrial/Commercial Petroleum Contaminated Soil	
Industrial Oil Tank Used Oil Storage Facility	Oriskany , NY	Non-Hazardous Industrial/Commercial Petroleum Contaminated Soil Waste Oil	
Ithaca Area WWTF Biosolids Land App	Ithaca , NY	Non-Hazardous Industrial/Commercial	
LE ROY R SUMMERSON WWTF	CORTLAND , NY	Non-Hazardous Industrial/Commercial Non-Residential Raw Sewage or Sewage-Contaminated Wastes	
Lewis County (Lowville) Transfer Station	Lowville , NY	Petroleum Contaminated Soil	
Madison County West Side Extension LF	Canastota , NY	Petroleum Contaminated Soil	
METROPOLITAN SYRACUSE WWTP	SYRACUSE , NY	Non-Hazardous Industrial/Commercial Non-Residential Raw Sewage or Sewage-Contaminated Wastes	
Mill Seat SLF	Riga , NY	Non-Hazardous Industrial/Commercial Asbestos Petroleum Contaminated Soil Sludge from Sewage or Water Supply Treatment Plant	
NORLITE, LLC	COHOES , NY	Non-Hazardous Industrial/Commercial Hazardous Industrial/Commercial Waste Oil	
NORWICH (C) WWTP	NORWICH , NY	Non-Hazardous Industrial/Commercial	

*** AUTHORIZED WASTE TYPES BY DESTINATION FACILITY LISTING (continued on next page) ***

NEW YORK STATE DEPARTMENT OF ENVIRONMENTAL CONSERVATION
DIVISION OF MATERIALS MANAGEMENT

PART 364
WASTE TRANSPORTER PERMIT NO. 7A-516

Pursuant to Article 27 ,Titles 3 and 15 of the Environmental Conservation Law and 6 NYCRR 364

PERMIT ISSUED TO:

PARAGON ENVIRONMENTAL CONSTRUCTION, INC.
5664 MUD MILL ROAD
BREWERTON, NY 13029

PERMIT TYPE:

☐ NEW
■ RENEWAL
☐ MODIFICATION

CONTACT NAME:	PETER PARAGON	EFFECTIVE DATE:	10/18/2020
COUNTY:	ONONDAGA	EXPIRATION DATE:	**10/17/2021**
TELEPHONE NO:	(315)699-0840	US EPA ID NUMBER:	NYR000119289

AUTHORIZED WASTE TYPES BY DESTINATION FACILITY: (Continued)
The Permittee is Authorized to Transport the Following Waste Type(s) to the Destination Facility listed :

Destination Facility	Location	Waste Type(s)	Note
OGDENSBURG SECONDARY WWTP	OGDENSBURG , NY	Non-Hazardous Industrial/Commercial Non-Residential Raw Sewage or Sewage-Contaminated Wastes	
ONEIDA COUNTY WPCP	UTICA , NY	Non-Hazardous Industrial/Commercial Septage only (residential) Residential Raw Sewage including Portable Toilet Waste Non-Residential Raw Sewage or Sewage-Contaminated Wastes	
Oneida-Herkimer Solid Waste Authority - Leland Ave. Ext.	Utica , NY	Waste Tires	
Oneida-Herkimer Western Transfer Station	Rome (C) , NY	Waste Tires	
Ontario County Sanitary Landfill	Stanley , NY	Non-Hazardous Industrial/Commercial Asbestos Petroleum Contaminated Soil	
PLATTSBURGH (C) WPCP	PLATTSBURGH , NY	Non-Hazardous Industrial/Commercial Non-Residential Raw Sewage or Sewage-Contaminated Wastes	
POTSDAM (V) WPCP	POTSDAM , NY	Non-Hazardous Industrial/Commercial Non-Residential Raw Sewage or Sewage-Contaminated Wastes	
ROME MUNICIPAL STP	ROME , NY	Non-Hazardous Industrial/Commercial	
Safety-Kleen Corp	Syracuse , NY	Waste Oil	
Seneca Meadows LF	Waterloo , NY	Non-Hazardous Industrial/Commercial Asbestos Petroleum Contaminated Soil Waste Tires Sludge from Sewage or Water Supply Treatment Plant	
SOLVENTS & PETROLEUM SERVICE	SYRACUSE , NY	Non-Hazardous Industrial/Commercial Petroleum Contaminated Soil Hazardous Industrial/Commercial	 incl. Univ. Waste
TCI of NY LLC	Coeymans , NY	Non-Hazardous Industrial/Commercial Hazardous Industrial/Commercial	ELECT. UNITS ONLY ELECT. UNITS ONLY
Tonawanda Bioremediation Facility	Tonawanda , NY	Petroleum Contaminated Soil	
WATERTOWN (C) WPCP	WATERTOWN , NY	Non-Hazardous Industrial/Commercial Non-Residential Raw Sewage or Sewage-Contaminated Wastes	
WELLSVILLE (V) WWTP	WELLSVILLE , NY	Non-Hazardous Industrial/Commercial	

NEW YORK STATE DEPARTMENT OF ENVIRONMENTAL CONSERVATION
DIVISION OF MATERIALS MANAGEMENT

PART 364
WASTE TRANSPORTER PERMIT NO. 7A-516

Pursuant to Article 27 ,Titles 3 and 15 of the Environmental Conservation Law and 6 NYCRR 364

PERMIT ISSUED TO:

PARAGON ENVIRONMENTAL CONSTRUCTION, INC.
5664 MUD MILL ROAD
BREWERTON, NY 13029

PERMIT TYPE:

☐ NEW
■ RENEWAL
☐ MODIFICATION

CONTACT NAME:	PETER PARAGON	EFFECTIVE DATE:	10/18/2020
COUNTY:	ONONDAGA	EXPIRATION DATE:	**10/17/2021**
TELEPHONE NO:	(315)699-0840	US EPA ID NUMBER:	NYR000119289

AUTHORIZED VEHICLES:
The Permittee is Authorized to Operate the Following Vehicles to Transport Waste:

(Vehicles enclosed in <>'s are authorized to haul Residential Raw Sewage and/or Septage only)

38 (Thirty Eight) Permitted Vehicle(s)

IN 1027721
IN 1027791
IN 1027797
IN 1027812
IN 1027833
IN 2276930
IN 2276940
IN 2276945
IN 997127
IN 997161
NY 13323MG
NY 17246MB
NY 17259MB
NY 19360NA
NY 19363NA
NY 19822TC
NY 20061MD
NY 35776MD
NY 39489MD
NY 40267TR
NY 40907MC
NY 42240MJ
NY 51707MN
NY 55230MM
NY 60550MH
NY 61802MM
NY 82932PC
NY 84790MH
NY 88995MM
NY 89212MM
NY 95008MK
NY 95009MK
NY AP80040
NY AR67940
NY BB70592
NY BK21468
NY BK21469
NY BU55903
End of List

APPENDIX L

Compaction Test Results

East Syracuse
6035 Corporate Drive
East Syracuse, NY 13057
Phone: (315) 701-0522 | Fax: (315) 701-0526

Soil Nuclear Gauge

14177S-04
Report Date: 9/14/2020
Test Method: ASTM D 6938

Client:
Paragon Environmental Construction, Inc.
5664 Mud Mill Road
Brewerton, NY 13029

Project:
14177 (14177)
JMA 5G Campus Project
140 Cortland Ave.
Syracuse, NY 13202

Test Results

Test #	Retest Of	Test Date	Proctor ID	Method	Soil Classification	Optimum Moisture (%)	Maximum Dry Density (pcf)	In Place Moisture (%)	In Place Dry Density (pcf)	In Place Wet Density (pcf)	Probe Depth (in)	Percent Compaction	Min Comp. (%)	Remark
53		9/8/20	Gray Type 2 Crushed Limestone imported from T.H. Kinsella, Inc.- Jamesville, New York	C	Type 2	7.4	138.2	7.3	137.3	147.3	6	99	95	DP
54		9/8/20	Gray Type 2 Crushed Limestone imported from T.H. Kinsella, Inc.- Jamesville, New York	C	Type 2	7.4	138.2	6.5	137.6	146.5	6	100	95	DP
55		9/8/20	Gray Type 2 Crushed Limestone imported from T.H. Kinsella, Inc.- Jamesville, New York	C	Type 2	7.4	138.2	7.1	136.3	146.0	6	99	95	DP
56		9/8/20	Gray Type 2 Crushed Limestone imported from T.H. Kinsella, Inc.- Jamesville, New York	C	Type 2	7.4	138.2	6.5	136.2	145.0	6	99	95	DP

CME Associates, Inc.

East Syracuse
6035 Corporate Drive
East Syracuse, NY 13057
Phone: (315) 701-0522 | Fax: (315) 701-0526

Soil Nuclear Gauge

14177S-04
Report Date: 9/14/2020
Test Method: ASTM D 6938

Client:
Paragon Environmental Construction, Inc.
5664 Mud Mill Road
Brewerton, NY 13029

Project:
14177 (14177)
JMA 5G Campus Project
140 Cortland Ave.
Syracuse, NY 13202

57		9/8/20	Gray Type 2 Crushed Limestone imported from T.H. Kinsella, Inc.- Jamesville, New York	C	Type 2	7.4	138.2	6.2	138.0	146.5	6	100	95	DP
58		9/8/20	Gray Type 2 Crushed Limestone imported from T.H. Kinsella, Inc.- Jamesville, New York	C	Type 2	7.4	138.2	4.8	135.5	142.0	6	98	95	DP
59		9/8/20	Gray Type 2 Crushed Limestone imported from T.H. Kinsella, Inc.- Jamesville, New York	C	Type 2	7.4	138.2	4.5	136.8	143.0	6	99	95	DP
60		9/8/20	Gray Type 2 Crushed Limestone imported from T.H. Kinsella, Inc.- Jamesville, New York	C	Type 2	7.4	138.2	4.8	136.8	143.3	6	99	95	DP

Test Information

Test #	Test Location	Elevation	Reference	Gauge Make / Model / SN / Calibrated	Field Technician
53	Structural Fill: Treatment Zone 1 Fill	390.0	Feet Above Sea Level	Troxler / 3411B / 11273 / 2/7/2018	Cicero, Joseph
54	Structural Fill: Treatment Zone 1 Fill	390.0	Feet Above Sea Level	Troxler / 3411B / 11273 / 2/7/2018	Cicero, Joseph
55	Structural Fill: Treatment Zone 1 Fill	390.0	Feet Above Sea Level	Troxler / 3411B / 11273 / 2/7/2018	Cicero, Joseph
56	Structural Fill: Treatment Zone 1 Fill	390.0	Feet Above Sea Level	Troxler / 3411B / 11273 / 2/7/2018	Cicero, Joseph
57	Structural Fill: Treatment Zone 1 Fill	390.0	Feet Above Sea Level	Troxler / 3411B / 11273 / 2/7/2018	Cicero, Joseph
58	Structural Fill: Treatment Zone 1 Fill	391.0	Feet Above Sea Level	Troxler / 3411B / 11273 / 2/7/2018	Cicero, Joseph
59	Structural Fill: Treatment Zone 1 Fill	391.0	Feet Above Sea Level	Troxler / 3411B / 11273 / 2/7/2018	Cicero, Joseph

East Syracuse
6035 Corporate Drive
East Syracuse, NY 13057
Phone: (315) 701-0522 | Fax: (315) 701-0526

Soil Nuclear Gauge

14177S-04
Report Date: 9/14/2020
Test Method: ASTM D 6938

Client:
Paragon Environmental Construction, Inc.
5664 Mud Mill Road
Brewerton, NY 13029

Project:
14177 (14177)
JMA 5G Campus Project
140 Cortland Ave.
Syracuse, NY 13202

60	Structural Fill: Treatment Zone 1 Fill	391.0	Feet Above Sea Level	Troxler / 3411B / 11273 / 2/7/2018	Cicero, Joseph

Remarks	Comments
DP: Density Pass	Tests are "Direct Transmission" (Method A) unless probe depth is noted as "Backscatter". Gauge calibration data on file with the testing agency. **53:** Mr. Dan Warner with Paragon was verbally informed of today's results.

CME Associates, Inc.

East Syracuse
6035 Corporate Drive
East Syracuse, NY 13057
Phone: (315) 701-0522 | Fax: (315) 701-0526

Soil Nuclear Gauge

14177S-04
Report Date: 9/14/2020
Test Method: ASTM D 6938

Client:
Paragon Environmental Construction, Inc.
5664 Mud Mill Road
Brewerton, NY 13029

Project:
14177 (14177)
JMA 5G Campus Project
140 Cortland Ave.
Syracuse, NY 13202

Test Results

Test #	Retest Of	Test Date	Proctor ID	Method	Soil Classification	Optimum Moisture (%)	Maximum Dry Density (pcf)	In Place Moisture (%)	In Place Dry Density (pcf)	In Place Wet Density (pcf)	Probe Depth (in)	Percent Compaction	Min Comp. (%)	Remark
61		9/8/20	Gray Type 2 Crushed Limestone imported from T.H. Kinsella, Inc.- Jamesville, New York	C	Type 2	7.4	138.2	4.6	137.9	144.2	6	100	95	DP
62		9/8/20	Gray Type 2 Crushed Limestone imported from T.H. Kinsella, Inc.- Jamesville, New York	C	Type 2	7.4	138.2	3.6	140.0	145.0	6	101	95	DP

Test Information

Test #	Test Location	Elevation	Reference	Gauge Make / Model / SN / Calibrated	Field Technician
61	Structural Fill: Treatment Zone 1 Fill	391.0	Feet Above Sea Level	Troxler / 3411B / 11273 / 2/7/2018	Cicero, Joseph
62	Structural Fill: Treatment Zone 1 Fill	391.0	Feet Above Sea Level	Troxler / 3411B / 11273 / 2/7/2018	Cicero, Joseph

Remarks	Comments
DP: Density Pass	Tests are "Direct Transmission" (Method A) unless probe depth is noted as "Backscatter". Gauge calibration data on file with the testing agency.

Supervisor of Special Inspections Gary Gantney PE

East Syracuse
6035 Corporate Drive
East Syracuse, NY 13057
Phone: (315) 701-0522 | Fax: (315) 701-0526

Soil Nuclear Gauge

14177S-06
Report Date: 10/6/2020
Test Method: ASTM D 6938

Client:
Paragon Environmental Construction, Inc.
5664 Mud Mill Road
Brewerton, NY 13029

Project:
14177 (14177)
JMA 5G Campus Project CMTS
140 Cortland Ave.
Syracuse, NY 13202

Test Results

Test #	Retest Of	Test Date	Proctor ID	Method	Soil Classification	Optimum Moisture (%)	Maximum Dry Density (pcf)	In Place Moisture (%)	In Place Dry Density (pcf)	In Place Wet Density (pcf)	Probe Depth (in)	Percent Compaction	Min Comp. (%)	Remark
73		10/2/20	Gray Type 2 Crushed Limestone imported from T.H. Kinsella, Inc.- Jamesville, New York	C	Type 2	7.4	138.2	2.7	131.6	135.1	6	95	95	DP
74		10/2/20	Gray Type 2 Crushed Limestone imported from T.H. Kinsella, Inc.- Jamesville, New York	C	Type 2	7.4	138.2	2.3	130.7	133.7	6	95	95	DP
75		10/2/20	Gray Type 2 Crushed Limestone imported from T.H. Kinsella, Inc.- Jamesville, New York	C	Type 2	7.4	138.2	1.8	130.6	133.0	6	95	95	DP
76		10/2/20	Gray Type 2 Crushed Limestone imported from T.H. Kinsella, Inc.- Jamesville, New York	C	Type 2	7.4	138.2	3.2	134.7	139.0	6	97	95	DP

Test Information

Test #	Test Location	Elevation	Reference	Gauge Make / Model / SN / Calibrated	Field Technician
73	Backfill: Zone 2A (Treatment Zone 2 Plan, Drawing No.: EV-103)	12.0	Inches below design elevation	Troxler / 3411B / 8418 / 1/14/2020	Lombardi, Joseph

East Syracuse
6035 Corporate Drive
East Syracuse, NY 13057
Phone: (315) 701-0522 | Fax: (315) 701-0526

Soil Nuclear Gauge

14177S-06
Report Date: 10/6/2020
Test Method: ASTM D 6938

Client:
Paragon Environmental Construction, Inc.
5664 Mud Mill Road
Brewerton, NY 13029

Project:
14177 (14177)
JMA 5G Campus Project CMTS
140 Cortland Ave.
Syracuse, NY 13202

74	Backfill: Zone 2A (Treatment Zone 2 Plan, Drawing No.: EV-103)	0.0	Inches below design elevation	Troxler / 3411B / 8418 / 1/14/2020	Lombardi, Joseph
75	Backfill: Zone 2A (Treatment Zone 2 Plan, Drawing No.: EV-103)	0.0	Inches below design elevation	Troxler / 3411B / 8418 / 1/14/2020	Lombardi, Joseph
76	Backfill: Zone 2A (Treatment Zone 2 Plan, Drawing No.: EV-103)	0.0	Inches below design elevation	Troxler / 3411B / 8418 / 1/14/2020	Lombardi, Joseph

Remarks	Comments
DP: Density Pass	Tests are "Direct Transmission" (Method A) unless probe depth is noted as "Backscatter". Gauge calibration data on file with the testing agency. **73:** Mr. Dan Werener with Paragon Environmental Construction, Inc. was verbally informed of today's test results.

Supervisor of Special Inspections Gary Gantney PE

CME Associates, Inc.

East Syracuse
6035 Corporate Drive
East Syracuse, NY 13057
Phone: (315) 701-0522 | Fax: (315) 701-0526

Soil Nuclear Gauge

14177S-08
Report Date: 10/15/2020
Test Method: ASTM D 6938

Client:
Paragon Environmental Construction, Inc.
5664 Mud Mill Road
Brewerton, NY 13029

Project:
14177 (14177)
JMA 5G Campus Project CMTS
140 Cortland Ave.
Syracuse, NY 13202

Test Results

Test #	Retest Of	Test Date	Proctor ID	Method	Soil Classification	Optimum Moisture (%)	Maximum Dry Density (pcf)	In Place Moisture (%)	In Place Dry Density (pcf)	In Place Wet Density (pcf)	Probe Depth (in)	Percent Compaction	Min Comp. (%)	Remark
86		10/6/20	Gray Type 2 Crushed Limestone imported from T.H. Kinsella, Inc.- Jamesville, New York	C	Type 2	7.4	138.2	2.2	132.1	135.0	6	96	95	DP
87		10/6/20	Gray Type 2 Crushed Limestone imported from T.H. Kinsella, Inc.- Jamesville, New York	C	Type 2	7.4	138.2	1.8	133.6	136.0	6	97	95	DP

Test Information

Test #	Test Location	Elevation	Reference	Gauge Make / Model / SN / Calibrated	Field Technician
86	Backfill: Zone 2A (Treatment Zone 2 Plan, Drawing No.: EV-103) (See map attached)	0.0	Top of bearing grade	Troxler / 3411B / 8418 / 1/14/2020	Lombardi, Joseph
87	Backfill: Zone 2A (Treatment Zone 2 Plan, Drawing No.: EV-103) (See map attached)	0.0	Top of bearing grade	Troxler / 3411B / 8418 / 1/14/2020	Lombardi, Joseph

Remarks	Comments
DP: Density Pass	Tests are "Direct Transmission" (Method A) unless probe depth is noted as "Backscatter". Gauge calibration data on file with the testing agency. **86:** Mr. Dan Warener with Polygon Environmental Construction was orally informed of today's test results.

Supervisor of Special Inspections Gary Gantney PE

Joseph Lombardi
10/6/2020
JMA SG Campus Project CMTS
14177S-08

Key: = Backfill 0← = Test #

10/6/2020

14177

CME PROJECT NO. 14177S-08

NOTES

1. IN-SITU SOIL MIXING SHALL INCLUDE INJECTION OF ZERO-VALENT IRON IN ACCORDANCE WITH THE SPECIFICATIONS.
2. EXCAVATED SOIL TO BE TRANSPORTED OFF-SITE IN ACCORDANCE WITH THE SPECIFICATIONS.
3. ALL FOUNDATIONS, PIPING, VAULTS, ETC., ENCOUNTERED DURING THE SOIL MIXING ACTIVITIES SHOULD BE REMOVED AND DISPOSED OF OFF-SITE.
4. ALL CONCRETE IS TO BE SCRAPED CLEAN AND SHIPPED OFF-SITE TO A C&D LANDFILL.
5. EACH TREATMENT ZONE SHALL BE DIVIDED INTO CELLS AND EACH CELL SHOULD BE SIZED NO BIGGER THAN THE AREA THAT CAN BE COMPLETED IN ONE WORK DAY. WITHIN EACH CELL, SOILS SHOULD BE MIXED WITH WATER AND ZVI AS INDICATED WITH AN OVERLAPPING COLUMN LAYOUT. THE EXACT LAYOUT OF THE COLUMNS SHALL BE APPROVED BY THE ENGINEER BASED UPON THE DIAMETER OF EACH MIXING COLUMN.

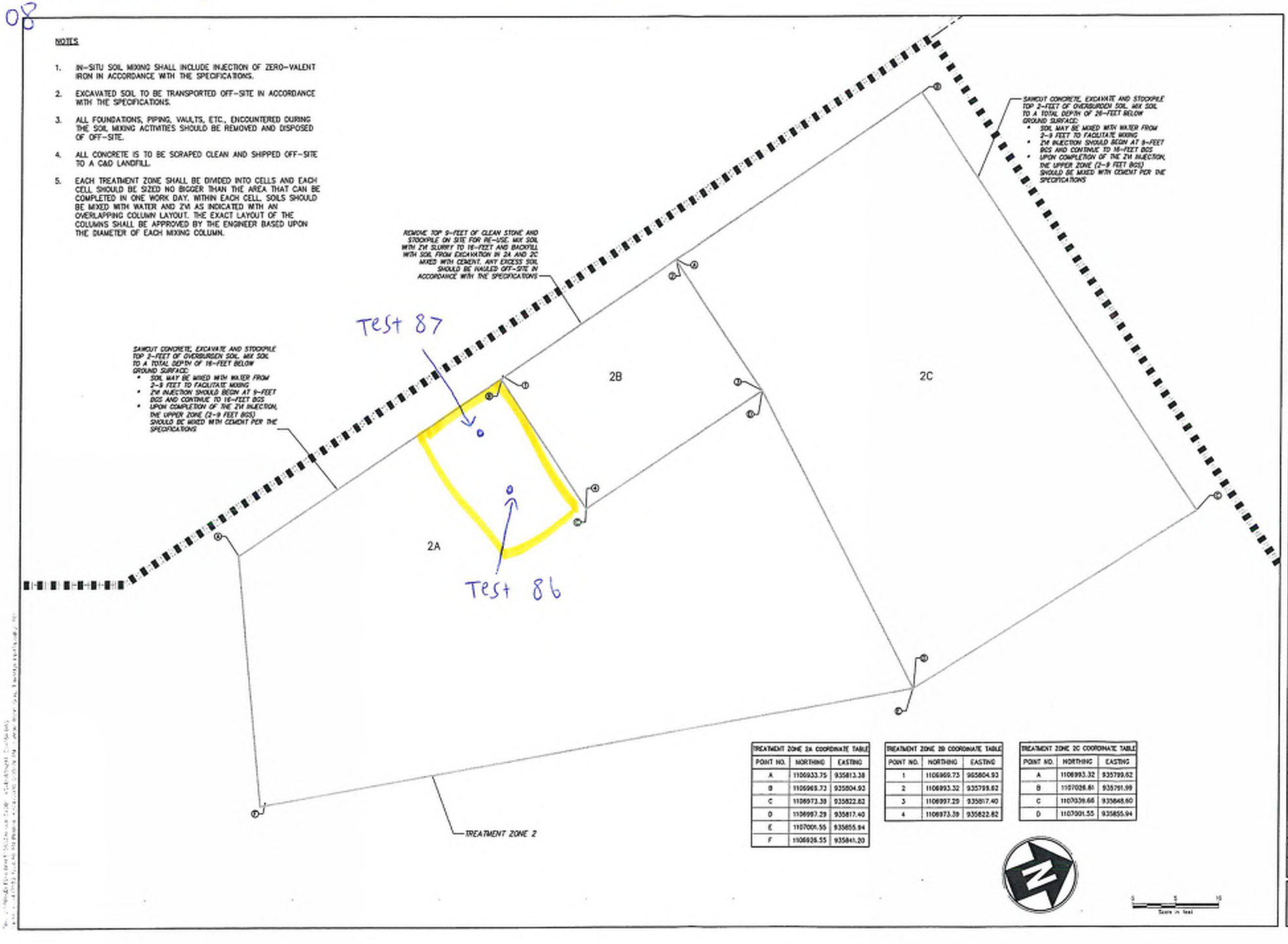

TREATMENT ZONE 2A COORDINATE TABLE		
POINT NO.	NORTHING	EASTING
A	1106933.75	935813.38
B	1106965.73	935804.93
C	1106973.39	935822.82
D	1106997.29	935817.40
E	1107001.55	935855.94
F	1106926.55	935841.20

TREATMENT ZONE 2B COORDINATE TABLE		
POINT NO.	NORTHING	EASTING
1	1106969.73	935804.93
2	1106993.32	935799.62
3	1106997.29	935817.40
4	1106973.39	935822.82

TREATMENT ZONE 2C COORDINATE TABLE		
POINT NO.	NORTHING	EASTING
A	1106993.32	935799.62
B	1107026.81	935791.99
C	1107039.66	935848.60
D	1107001.55	935855.94

Scale in feet

CHA

GEC CONSULTING, LLC on behalf of JMA TECH PROPERTIES, LLC

RANALLI/TAYLOR ST. LLC
REMEDIAL DESIGN
140 CORTLAND AVE
SYRACUSE, NEW YORK
NYSDEC BCP NO. C734144

No.	Submittal / Revision	Appr. By	Date
A	100% SUBMISSION	SMS	TRG 09/09/2020

TREATMENT ZONE 2 PLAN

Designed By:	Drawn By:	Checked By:
SJM	TRG	SMS
Issue Date:	Project No:	Scale:
08/2020	050294.001	AS SHOWN

Drawing No.:
EV-103

East Syracuse
6035 Corporate Drive
East Syracuse, NY 13057
Phone: (315) 701-0522 | Fax: (315) 701-0526

Soil Nuclear Gauge

14177S-07
Report Date: 10/7/2020
Test Method: ASTM D 6938

Client:
Paragon Environmental Construction, Inc.
5664 Mud Mill Road
Brewerton, NY 13029

Project:
14177 (14177)
JMA 5G Campus Project CMTS
140 Cortland Ave.
Syracuse, NY 13202

Test Results

Test #	Retest Of	Test Date	Proctor ID	Method	Soil Classification	Optimum Moisture (%)	Maximum Dry Density (pcf)	In Place Moisture (%)	In Place Dry Density (pcf)	In Place Wet Density (pcf)	Probe Depth (in)	Percent Compaction	Min Comp. (%)	Remark
77		10/5/20	Gray Type 2 Crushed Limestone imported from T.H. Kinsella, Inc.- Jamesville, New York	C	Type 2	7.4	138.2	1.2	130.7	132.3	6	95	95	DP
78		10/5/20	Gray Type 2 Crushed Limestone imported from T.H. Kinsella, Inc.- Jamesville, New York	C	Type 2	7.4	138.2	1.7	132.4	134.6	6	96	95	DP
79		10/5/20	Gray Type 2 Crushed Limestone imported from T.H. Kinsella, Inc.- Jamesville, New York	C	Type 2	7.4	138.2	1.0	130.8	132.1	6	95	95	DP
80		10/5/20	Gray Type 2 Crushed Limestone imported from T.H. Kinsella, Inc.- Jamesville, New York	C	Type 2	7.4	138.2	1.3	131.9	133.6	6	95	95	DP

CME Associates, Inc.

East Syracuse
6035 Corporate Drive
East Syracuse, NY 13057
Phone: (315) 701-0522 | Fax: (315) 701-0526

Soil Nuclear Gauge

14177S-07
Report Date: 10/7/2020
Test Method: ASTM D 6938

Client:
Paragon Environmental Construction, Inc.
5664 Mud Mill Road
Brewerton, NY 13029

Project:
14177 (14177)
JMA 5G Campus Project CMTS
140 Cortland Ave.
Syracuse, NY 13202

81		10/5/20	Gray Type 2 Crushed Limestone imported from T.H. Kinsella, Inc.- Jamesville, New York	C	Type 2	7.4	138.2	1.9	133.0	135.5	6	96	95	DP
82		10/5/20	Gray Type 2 Crushed Limestone imported from T.H. Kinsella, Inc.- Jamesville, New York	C	Type 2	7.4	138.2	1.7	133.3	135.6	6	96	95	DP
83		10/5/20	Gray Type 2 Crushed Limestone imported from T.H. Kinsella, Inc.- Jamesville, New York	C	Type 2	7.4	138.2	1.9	133.7	136.3	6	97	95	DP
84		10/5/20	Gray Type 2 Crushed Limestone imported from T.H. Kinsella, Inc.- Jamesville, New York	C	Type 2	7.4	138.2	1.6	130.7	132.8	6	95	95	DP

Test Information

Test #	Test Location	Elevation	Reference	Gauge Make / Model / SN / Calibrated	Field Technician
77	Structural Fill: Basement Backfill. Please refer attached map.	55.0	Inches Below Top of Ground Level	Troxler / 3430P / 76300 / 7/30/2019	Panchal, Prathamesh
78	Structural Fill: Basement Backfill. Please refer attached map.	55.0	Inches Below Top of Ground Level	Troxler / 3430P / 76300 / 7/30/2019	Panchal, Prathamesh
79	Structural Fill: Basement Backfill. Please refer attached map.	42.0	Inches Below Top of Ground Level	Troxler / 3430P / 76300 / 7/30/2019	Panchal, Prathamesh
80	Structural Fill: Basement Backfill. Please refer attached map.	42.0	Inches Below Top of Ground Level	Troxler / 3430P / 76300 / 7/30/2019	Panchal, Prathamesh

East Syracuse
6035 Corporate Drive
East Syracuse, NY 13057
Phone: (315) 701-0522 | Fax: (315) 701-0526

Soil Nuclear Gauge

14177S-07
Report Date: 10/7/2020
Test Method: ASTM D 6938

Client:
Paragon Environmental Construction, Inc.
5664 Mud Mill Road
Brewerton, NY 13029

Project:
14177 (14177)
JMA 5G Campus Project CMTS
140 Cortland Ave.
Syracuse, NY 13202

81	Structural Fill: Basement Backfill. Please refer attached map.	30.0	Inches Below Top of Ground Level	Troxler / 3430P / 76300 / 7/30/2019	Panchal, Prathamesh
82	Structural Fill: Basement Backfill. Please refer attached map.	30.0	Inches Below Top of Ground Level	Troxler / 3430P / 76300 / 7/30/2019	Panchal, Prathamesh
83	Structural Fill: Basement Backfill. Please refer attached map.	19.0	Inches Below Top of Ground Level	Troxler / 3430P / 76300 / 7/30/2019	Panchal, Prathamesh
84	Structural Fill: Basement Backfill. Please refer attached map.	19.0	Inches Below Top of Ground Level	Troxler / 3430P / 76300 / 7/30/2019	Panchal, Prathamesh

Remarks	Comments
DP: Density Pass	Tests are "Direct Transmission" (Method A) unless probe depth is noted as "Backscatter". Gauge calibration data on file with the testing agency. **77:** The elevation of S. Clinton street was used as a reference for determining the backfill elevation. Mr Dan Warner with Paragon Environmental Construction was orally informed about test results.

East Syracuse
6035 Corporate Drive
East Syracuse, NY 13057
Phone: (315) 701-0522 | Fax: (315) 701-0526

Soil Nuclear Gauge

14177S-07
Report Date: 10/7/2020
Test Method: ASTM D 6938

Client:
Paragon Environmental Construction, Inc.
5664 Mud Mill Road
Brewerton, NY 13029

Project:
14177 (14177)
JMA 5G Campus Project CMTS
140 Cortland Ave.
Syracuse, NY 13202

Test Results

Test #	Retest Of	Test Date	Proctor ID	Method	Soil Classification	Optimum Moisture (%)	Maximum Dry Density (pcf)	In Place Moisture (%)	In Place Dry Density (pcf)	In Place Wet Density (pcf)	Probe Depth (in)	Percent Compaction	Min Comp. (%)	Remark
85		10/5/20	Gray Type 2 Crushed Limestone imported from T.H. Kinsella, Inc.- Jamesville, New York	C	Type 2	7.4	138.2	1.4	133.2	135.0	6	96	95	DP

Test Information

Test #	Test Location	Elevation	Reference	Gauge Make / Model / SN / Calibrated	Field Technician
85	Structural Fill: Basement Backfill. Please refer attached map.	5.0	Inches Below Top of Ground Level	Troxler / 3430P / 76300 / 7/30/2019	Panchal, Prathamesh

Remarks	Comments
DP: Density Pass	Tests are "Direct Transmission" (Method A) unless probe depth is noted as "Backscatter". Gauge calibration data on file with the testing agency.

Supervisor of Special Inspections Gary Gantney PE

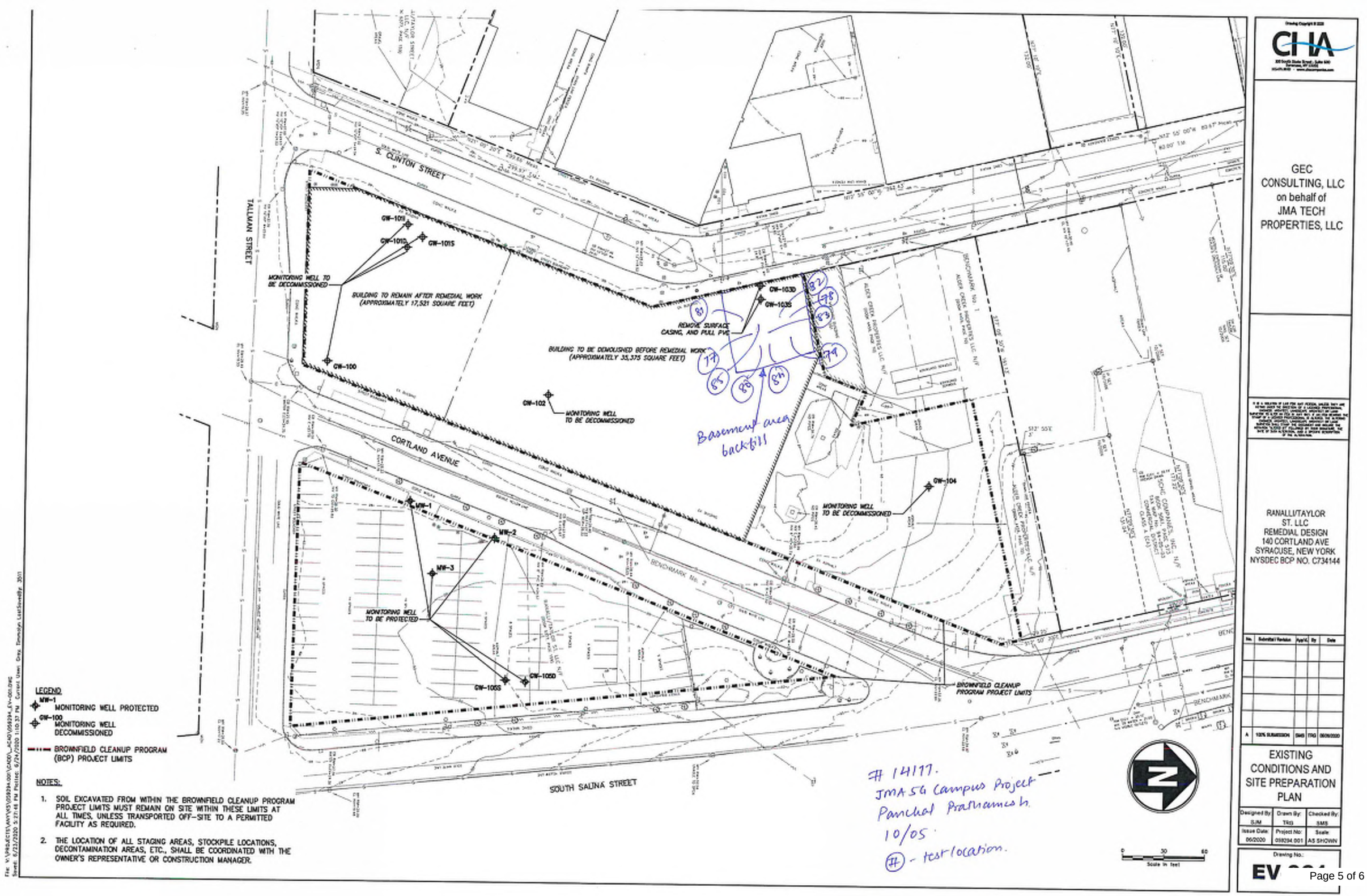

CME PROJECT NO. 14177S-07

14177.
JMA SG Campus



Basement area fill.





East Syracuse
6035 Corporate Drive
East Syracuse, NY 13057
Phone: (315) 701-0522 | Fax: (315) 701-0526

Soil Nuclear Gauge

14177S-05
Report Date: 10/2/2020
Test Method: ASTM D 6938

Client:
Paragon Environmental Construction, Inc.
5664 Mud Mill Road
Brewerton, NY 13029

Project:
14177 (14177)
JMA 5G Campus Project CMTS
140 Cortland Ave.
Syracuse, NY 13202

Test Results

Test #	Retest Of	Test Date	Proctor ID	Method	Soil Classification	Optimum Moisture (%)	Maximum Dry Density (pcf)	In Place Moisture (%)	In Place Dry Density (pcf)	In Place Wet Density (pcf)	Probe Depth (in)	Percent Compaction	Min Comp. (%)	Remark
63		10/1/20	Gray Type 2 Crushed Limestone imported from T.H. Kinsella, Inc.- Jamesville, New York	C	Type 2	7.4	138.2	4.5	136.7	142.8	8	99	95	DP
64		10/1/20	Gray Type 2 Crushed Limestone imported from T.H. Kinsella, Inc.- Jamesville, New York	C	Type 2	7.4	138.2	3.0	131.7	135.7	8	95	95	DP
65		10/1/20	Gray Type 2 Crushed Limestone imported from T.H. Kinsella, Inc.- Jamesville, New York	C	Type 2	7.4	138.2	2.4	135.4	138.6	8	98	95	DP
66		10/1/20	Gray Type 2 Crushed Limestone imported from T.H. Kinsella, Inc.- Jamesville, New York	C	Type 2	7.4	138.2	2.5	133.5	136.8	8	97	95	DP

CME Associates, Inc.

East Syracuse
6035 Corporate Drive
East Syracuse, NY 13057
Phone: (315) 701-0522 | Fax: (315) 701-0526

Soil Nuclear Gauge

14177S-05
Report Date: 10/2/2020
Test Method: ASTM D 6938

Client:
Paragon Environmental Construction, Inc.
5664 Mud Mill Road
Brewerton, NY 13029

Project:
14177 (14177)
JMA 5G Campus Project CMTS
140 Cortland Ave.
Syracuse, NY 13202

67		10/1/20	Gray Type 2 Crushed Limestone imported from T.H. Kinsella, Inc.- Jamesville, New York	C	Type 2	7.4	138.2	1.9	132.0	134.5	8	96	95	DP
68		10/1/20	Gray Type 2 Crushed Limestone imported from T.H. Kinsella, Inc.- Jamesville, New York	C	Type 2	7.4	138.2	2.3	132.2	135.2	8	96	95	DP
69		10/1/20	Gray Type 2 Crushed Limestone imported from T.H. Kinsella, Inc.- Jamesville, New York	C	Type 2	7.4	138.2	2.7	134.2	137.8	8	97	95	DP
70		10/1/20	Gray Type 2 Crushed Limestone imported from T.H. Kinsella, Inc.- Jamesville, New York	C	Type 2	7.4	138.2	3.3	140.1	144.7	8	101	95	DP

Test Information

Test #	Test Location	Elevation	Reference	Gauge Make / Model / SN / Calibrated	Field Technician
63	Structural Fill: Vault Backfill. Please refer attached map.	55.0	Inches Below Top of Ground Level	Troxler / 3430P / 76300 / 7/30/2019	Panchal, Prathamesh
64	Structural Fill: Vault Backfill. Please refer attached map.	55.0	Inches Below Top of Ground Level	Troxler / 3430P / 76300 / 7/30/2019	Panchal, Prathamesh
65	Structural Fill: Vault Backfill. Please refer attached map.	46.0	Inches Below Top of Ground Level	Troxler / 3430P / 76300 / 7/30/2019	Panchal, Prathamesh
66	Structural Fill: Vault Backfill. Please refer attached map.	46.0	Inches Below Top of Ground Level	Troxler / 3430P / 76300 / 7/30/2019	Panchal, Prathamesh

East Syracuse
6035 Corporate Drive
East Syracuse, NY 13057
Phone: (315) 701-0522 | Fax: (315) 701-0526

Soil Nuclear Gauge

14177S-05
Report Date: 10/2/2020
Test Method: ASTM D 6938

Client:
Paragon Environmental Construction, Inc.
5664 Mud Mill Road
Brewerton, NY 13029

Project:
14177 (14177)
JMA 5G Campus Project CMTS
140 Cortland Ave.
Syracuse, NY 13202

67	Structural Fill: Vault Backfill. Please refer attached map.	40.0	Inches Below Top of Ground Level	Troxler / 3430P / 76300 / 7/30/2019	Panchal, Prathamesh
68	Structural Fill: Vault Backfill. Please refer attached map.	40.0	Inches Below Top of Ground Level	Troxler / 3430P / 76300 / 7/30/2019	Panchal, Prathamesh
69	Structural Fill: Vault Backfill. Please refer attached map.	30.0	Inches Below Top of Ground Level	Troxler / 3430P / 76300 / 7/30/2019	Panchal, Prathamesh
70	Structural Fill: Vault Backfill. Please refer attached map.	30.0	Inches Below Top of Ground Level	Troxler / 3430P / 76300 / 7/30/2019	Panchal, Prathamesh

Remarks	Comments
DP: Density Pass	Tests are "Direct Transmission" (Method A) unless probe depth is noted as "Backscatter". Gauge calibration data on file with the testing agency. **63:** Mr Dan Warner with Paragon Environmental Construction was orally informed about test results.

CME Associates, Inc.

East Syracuse
6035 Corporate Drive
East Syracuse, NY 13057
Phone: (315) 701-0522 | Fax: (315) 701-0526

Soil Nuclear Gauge

14177S-05
Report Date: 10/2/2020
Test Method: ASTM D 6938

Client:
Paragon Environmental Construction, Inc.
5664 Mud Mill Road
Brewerton, NY 13029

Project:
14177 (14177)
JMA 5G Campus Project CMTS
140 Cortland Ave.
Syracuse, NY 13202

Test Results

Test #	Retest Of	Test Date	Proctor ID	Method	Soil Classification	Optimum Moisture (%)	Maximum Dry Density (pcf)	In Place Moisture (%)	In Place Dry Density (pcf)	In Place Wet Density (pcf)	Probe Depth (in)	Percent Compaction	Min Comp. (%)	Remark
71		10/1/20	Gray Type 2 Crushed Limestone imported from T.H. Kinsella, Inc.- Jamesville, New York	C	Type 2	7.4	138.2	1.7	137.4	139.8	8	99	95	DP
72		10/1/20	Gray Type 2 Crushed Limestone imported from T.H. Kinsella, Inc.- Jamesville, New York	C	Type 2	7.4	138.2	1.6	133.7	135.9	8	97	95	DP

Test Information

Test #	Test Location	Elevation	Reference	Gauge Make / Model / SN / Calibrated	Field Technician
71	Structural Fill: Vault Backfill. Please refer attached map.	19.0	Inches Below Top of Ground Level	Troxler / 3430P / 76300 / 7/30/2019	Panchal, Prathamesh
72	Structural Fill: Vault Backfill. Please refer attached map.	19.0	Inches Below Top of Ground Level	Troxler / 3430P / 76300 / 7/30/2019	Panchal, Prathamesh

Remarks	Comments
DP: Density Pass	Tests are "Direct Transmission" (Method A) unless probe depth is noted as "Backscatter". Gauge calibration data on file with the testing agency.

Supervisor of Special Inspections Gary Gantney PE

14177

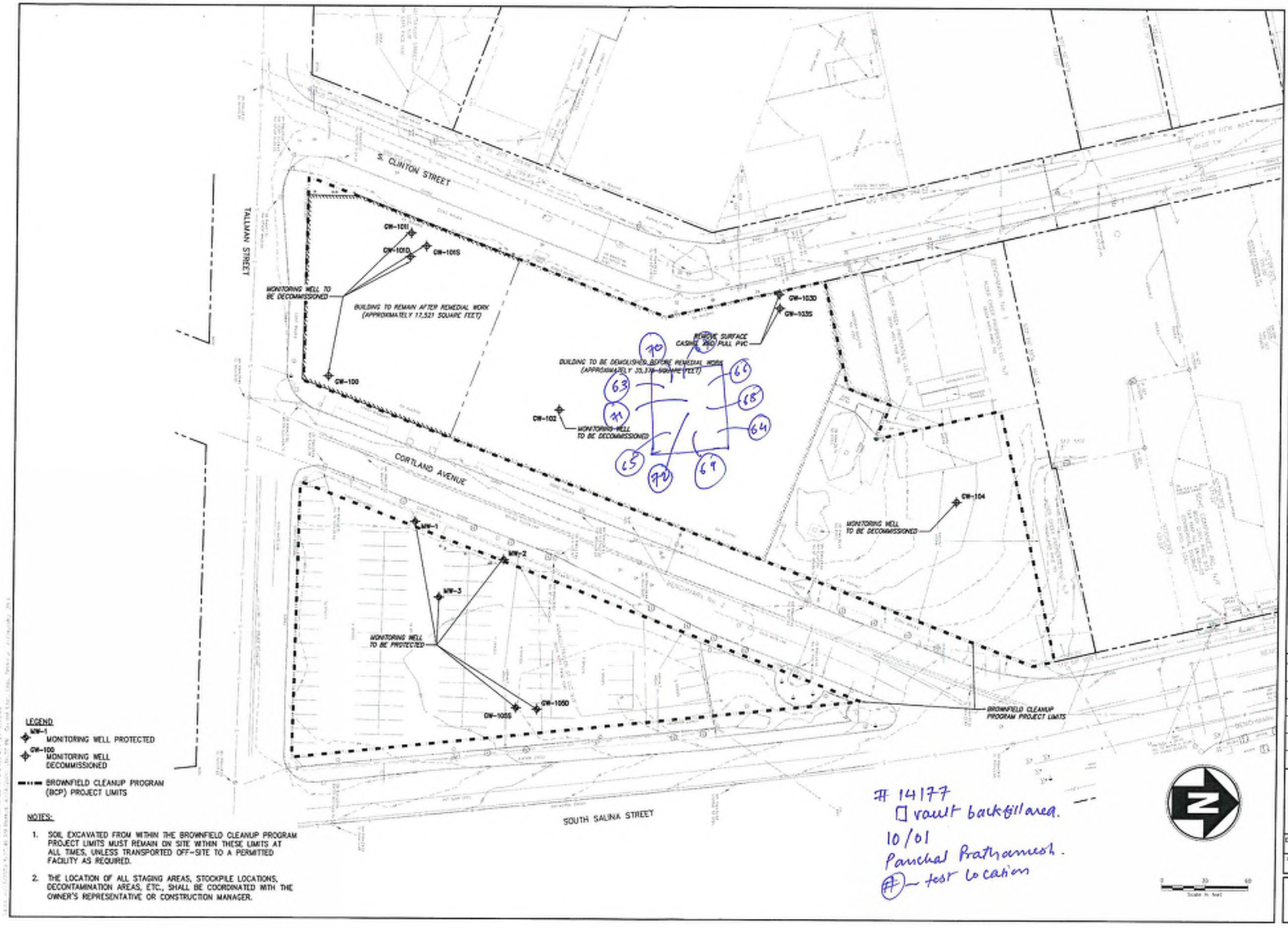

CHA

GEC CONSULTING, LLC on behalf of JMA TECH PROPERTIES, LLC

RANALLI/TAYLOR ST. LLC
REMEDIAL DESIGN
140 CORTLAND AVE
SYRACUSE, NEW YORK
NYSDEC BCP NO. C734144

No.	Submittal/Revision	Appr.	By	Date
A	100% SUBMISSION	SMS	TRG	06/01/2020

EXISTING CONDITIONS AND SITE PREPARATION PLAN

Designed By:	Drawn By:	Checked By:
SJM	TRG	SMS
Issue Date: 06/2020	Project No: 05/0294.001	Scale: AS SHOWN

Drawing No.: EV-001

East Syracuse
6035 Corporate Drive
East Syracuse, NY 13057
Phone: (315) 701-0522 | Fax: (315) 701-0526

Soil Nuclear Gauge

14177S-01
Report Date: 9/14/2020
Test Method: ASTM D 6938

Client:
Paragon Environmental Construction, Inc.
5664 Mud Mill Road
Brewerton, NY 13029

Project:
14177 (14177)
JMA 5G Campus Project
140 Cortland Ave.
Syracuse, NY 13202

Test Results

Test #	Retest Of	Test Date	Proctor ID	Method	Soil Classification	Optimum Moisture (%)	Maximum Dry Density (pcf)	In Place Moisture (%)	In Place Dry Density (pcf)	In Place Wet Density (pcf)	Probe Depth (in)	Percent Compaction	Min Comp. (%)	Remark
1		9/2/20	Gray Type 2 Crushed Limestone imported from T.H. Kinsella, Inc.- Jamesville, New York	C	Type 2	7.4	138.2	6.0	134.0	142.0	6	97	95	DP
2		9/2/20	Gray Type 2 Crushed Limestone imported from T.H. Kinsella, Inc.- Jamesville, New York	C	Type 2	7.4	138.2	6.1	133.5	141.7	6	97	95	DP
3		9/2/20	Gray Type 2 Crushed Limestone imported from T.H. Kinsella, Inc.- Jamesville, New York	C	Type 2	7.4	138.2	5.8	133.8	141.5	6	97	95	DP
4		9/2/20	Gray Type 2 Crushed Limestone imported from T.H. Kinsella, Inc.- Jamesville, New York	C	Type 2	7.4	138.2	3.6	132.8	137.6	6	96	95	DP

CME Associates, Inc.

East Syracuse
6035 Corporate Drive
East Syracuse, NY 13057
Phone: (315) 701-0522 | Fax: (315) 701-0526

Soil Nuclear Gauge

14177S-01
Report Date: 9/14/2020
Test Method: ASTM D 6938

Client:
Paragon Environmental Construction, Inc.
5664 Mud Mill Road
Brewerton, NY 13029

Project:
14177 (14177)
JMA 5G Campus Project
140 Cortland Ave.
Syracuse, NY 13202

5		9/2/20	Gray Type 2 Crushed Limestone imported from T.H. Kinsella, Inc.- Jamesville, New York	C	Type 2	7.4	138.2	3.0	131.3	135.2	6	95	95	DP
6		9/2/20	Gray Type 2 Crushed Limestone imported from T.H. Kinsella, Inc.- Jamesville, New York	C	Type 2	7.4	138.2	2.6	132.7	136.1	6	96	95	DP

Test Information

Test #	Test Location	Elevation	Reference	Gauge Make / Model / SN / Calibrated	Field Technician
1	Structural Fill: Treatment Zone 1	378.0	Feet Above Sea Level	Troxler / 3411B / 19942 / 1/15/2020	Cicero, Joseph
2	Structural Fill: Treatment Zone 1	379.0	Feet Above Sea Level	Troxler / 3411B / 19942 / 1/15/2020	Cicero, Joseph
3	Structural Fill: Treatment Zone 1	380.0	Feet Above Sea Level	Troxler / 3411B / 19942 / 1/15/2020	Cicero, Joseph
4	Structural Fill: Treatment Zone 1	378.0	Feet Above Sea Level	Troxler / 3411B / 19942 / 1/15/2020	Cicero, Joseph
5	Structural Fill: Treatment Zone 1	379.0	Feet Above Sea Level	Troxler / 3411B / 19942 / 1/15/2020	Cicero, Joseph
6	Structural Fill: Treatment Zone 1	379.0	Feet Above Sea Level	Troxler / 3411B / 19942 / 1/15/2020	Cicero, Joseph

Remarks	Comments
DP: Density Pass	Tests are "Direct Transmission" (Method A) unless probe depth is noted as "Backscatter". Gauge calibration data on file with the testing agency. **1:** Mr. Dan Warner with Paragon Environmental Construction was verbally informed of today's results.

Supervisor of Special Inspections Gary Gantney PE

East Syracuse
6035 Corporate Drive
East Syracuse, NY 13057
Phone: (315) 701-0522 | Fax: (315) 701-0526

Soil Nuclear Gauge

14177S-02
Report Date: 9/14/2020
Test Method: ASTM D 6938

Client:
Paragon Environmental Construction, Inc.
5664 Mud Mill Road
Brewerton, NY 13029

Project:
14177 (14177)
JMA 5G Campus Project
140 Cortland Ave.
Syracuse, NY 13202

Test Results

Test #	Retest Of	Test Date	Proctor ID	Method	Soil Classification	Optimum Moisture (%)	Maximum Dry Density (pcf)	In Place Moisture (%)	In Place Dry Density (pcf)	In Place Wet Density (pcf)	Probe Depth (in)	Percent Compaction	Min Comp. (%)	Remark
7		9/3/20	Gray Type 2 Crushed Limestone imported from T.H. Kinsella, Inc.- Jamesville, New York	C	Type 2	7.4	138.2	2.3	136.8	140.0	6	99	95	DP
8		9/3/20	Gray Type 2 Crushed Limestone imported from T.H. Kinsella, Inc.- Jamesville, New York	C	Type 2	7.4	138.2	2.2	135.8	138.8	6	98	95	DP
9		9/3/20	Gray Type 2 Crushed Limestone imported from T.H. Kinsella, Inc.- Jamesville, New York	C	Type 2	7.4	138.2	2.4	134.4	137.6	6	97	95	DP
10		9/3/20	Gray Type 2 Crushed Limestone imported from T.H. Kinsella, Inc.- Jamesville, New York	C	Type 2	7.4	138.2	2.4	130.6	133.7	6	95	95	DP

CME Associates, Inc.

East Syracuse
6035 Corporate Drive
East Syracuse, NY 13057
Phone: (315) 701-0522 | Fax: (315) 701-0526

Soil Nuclear Gauge

14177S-02
Report Date: 9/14/2020
Test Method: ASTM D 6938

Client:
Paragon Environmental Construction, Inc.
5664 Mud Mill Road
Brewerton, NY 13029

Project:
14177 (14177)
JMA 5G Campus Project
140 Cortland Ave.
Syracuse, NY 13202

11		9/3/20	Gray Type 2 Crushed Limestone imported from T.H. Kinsella, Inc.- Jamesville, New York	C	Type 2	7.4	138.2	2.4	131.0	134.1	6	95	95	DP
12		9/3/20	Gray Type 2 Crushed Limestone imported from T.H. Kinsella, Inc.- Jamesville, New York	C	Type 2	7.4	138.2	2.7	131.5	135.0	6	95	95	DP
13		9/3/20	Gray Type 2 Crushed Limestone imported from T.H. Kinsella, Inc.- Jamesville, New York	C	Type 2	7.4	138.2	2.2	131.0	133.9	6	95	95	DP
14		9/3/20	Gray Type 2 Crushed Limestone imported from T.H. Kinsella, Inc.- Jamesville, New York	C	Type 2	7.4	138.2	2.1	131.2	134.0	6	95	95	DP

Test Information

Test #	Test Location	Elevation	Reference	Gauge Make / Model / SN / Calibrated	Field Technician
7	Structural Fill: Treatment Zone 1 Fill	380.0	Feet Above Sea Level	Troxler / 3411B / 19942 / 1/15/2020	Cicero, Joseph
8	Structural Fill: Treatment Zone 1 Fill	379.0	Feet Above Sea Level	Troxler / 3411B / 19942 / 1/15/2020	Cicero, Joseph
9	Structural Fill: Treatment Zone 1 Fill	380.0	Feet Above Sea Level	Troxler / 3411B / 19942 / 1/15/2020	Cicero, Joseph
10	Structural Fill: Treatment Zone 1 Fill	381.0	Feet Above Sea Level	Troxler / 3411B / 19942 / 1/15/2020	Cicero, Joseph
11	Structural Fill: Treatment Zone 1 Fill	381.0	Feet Above Sea Level	Troxler / 3411B / 19942 / 1/15/2020	Cicero, Joseph
12	Structural Fill: Treatment Zone 1 Fill	381.0	Feet Above Sea Level	Troxler / 3411B / 19942 / 1/15/2020	Cicero, Joseph
13	Structural Fill: Treatment Zone 1 Fill	382.0	Feet Above Sea Level	Troxler / 3411B / 19942 / 1/15/2020	Cicero, Joseph

East Syracuse
6035 Corporate Drive
East Syracuse, NY 13057
Phone: (315) 701-0522 | Fax: (315) 701-0526

Soil Nuclear Gauge

14177S-02
Report Date: 9/14/2020
Test Method: ASTM D 6938

Client:
Paragon Environmental Construction, Inc.
5664 Mud Mill Road
Brewerton, NY 13029

Project:
14177 (14177)
JMA 5G Campus Project
140 Cortland Ave.
Syracuse, NY 13202

14	Structural Fill: Treatment Zone 1 Fill	382.0	Feet Above Sea Level	Troxler / 3411B / 19942 / 1/15/2020	Cicero, Joseph

Remarks	Comments
DP: Density Pass	Tests are "Direct Transmission" (Method A) unless probe depth is noted as "Backscatter". Gauge calibration data on file with the testing agency. **7:** Mr. Dan Warner with Paragon was verbally informed of today's results.

East Syracuse
6035 Corporate Drive
East Syracuse, NY 13057
Phone: (315) 701-0522 | Fax: (315) 701-0526

Soil Nuclear Gauge

14177S-02
Report Date: 9/14/2020
Test Method: ASTM D 6938

Client:
Paragon Environmental Construction, Inc.
5664 Mud Mill Road
Brewerton, NY 13029

Project:
14177 (14177)
JMA 5G Campus Project
140 Cortland Ave.
Syracuse, NY 13202

Test Results

Test #	Retest Of	Test Date	Proctor ID	Method	Soil Classification	Optimum Moisture (%)	Maximum Dry Density (pcf)	In Place Moisture (%)	In Place Dry Density (pcf)	In Place Wet Density (pcf)	Probe Depth (in)	Percent Compaction	Min Comp. (%)	Remark
15		9/3/20	Gray Type 2 Crushed Limestone imported from T.H. Kinsella, Inc.- Jamesville, New York	C	Type 2	7.4	138.2	2.1	131.2	133.9	6	95	95	DP
16		9/3/20	Gray Type 2 Crushed Limestone imported from T.H. Kinsella, Inc.- Jamesville, New York	C	Type 2	7.4	138.2	2.2	133.7	136.6	6	97	95	DP
17		9/3/20	Gray Type 2 Crushed Limestone imported from T.H. Kinsella, Inc.- Jamesville, New York	C	Type 2	7.4	138.2	1.7	135.0	137.3	6	98	95	DP
18		9/3/20	Gray Type 2 Crushed Limestone imported from T.H. Kinsella, Inc.- Jamesville, New York	C	Type 2	7.4	138.2	3.1	137.0	141.2	6	99	95	DP

CME Associates, Inc.

East Syracuse
6035 Corporate Drive
East Syracuse, NY 13057
Phone: (315) 701-0522 | Fax: (315) 701-0526

Soil Nuclear Gauge

14177S-02
Report Date: 9/14/2020
Test Method: ASTM D 6938

Client:
Paragon Environmental Construction, Inc.
5664 Mud Mill Road
Brewerton, NY 13029

Project:
14177 (14177)
JMA 5G Campus Project
140 Cortland Ave.
Syracuse, NY 13202

19		9/3/20	Gray Type 2 Crushed Limestone imported from T.H. Kinsella, Inc.- Jamesville, New York	C	Type 2	7.4	138.2	2.3	130.9	133.9	6	95	95	DP
20		9/3/20	Gray Type 2 Crushed Limestone imported from T.H. Kinsella, Inc.- Jamesville, New York	C	Type 2	7.4	138.2	2.5	134.3	137.7	6	97	95	DP
21		9/3/20	Gray Type 2 Crushed Limestone imported from T.H. Kinsella, Inc.- Jamesville, New York	C	Type 2	7.4	138.2	2.1	135.2	138.0	6	98	95	DP
22		9/3/20	Gray Type 2 Crushed Limestone imported from T.H. Kinsella, Inc.- Jamesville, New York	C	Type 2	7.4	138.2	3.9	138.2	143.6	6	100	95	DP

Test Information

Test #	Test Location	Elevation	Reference	Gauge Make / Model / SN / Calibrated	Field Technician
15	Structural Fill: Treatment Zone 1 Fill	382.0	Feet Above Sea Level	Troxler / 3411B / 19942 / 1/15/2020	Cicero, Joseph
16	Structural Fill: Treatment Zone 1 Fill	382.0	Feet Above Sea Level	Troxler / 3411B / 19942 / 1/15/2020	Cicero, Joseph
17	Structural Fill: Treatment Zone 1 Fill	382.0	Feet Above Sea Level	Troxler / 3411B / 19942 / 1/15/2020	Cicero, Joseph
18	Structural Fill: Treatment Zone 1 Fill	383.0	Feet Above Sea Level	Troxler / 3411B / 19942 / 1/15/2020	Cicero, Joseph
19	Structural Fill: Treatment Zone 1 Fill	383.0	Feet Above Sea Level	Troxler / 3411B / 19942 / 1/15/2020	Cicero, Joseph
20	Structural Fill: Treatment Zone 1 Fill	383.0	Feet Above Sea Level	Troxler / 3411B / 19942 / 1/15/2020	Cicero, Joseph
21	Structural Fill: Treatment Zone 1 Fill	383.0	Feet Above Sea Level	Troxler / 3411B / 19942 / 1/15/2020	Cicero, Joseph

East Syracuse
6035 Corporate Drive
East Syracuse, NY 13057
Phone: (315) 701-0522 | Fax: (315) 701-0526

Soil Nuclear Gauge

14177S-02
Report Date: 9/14/2020
Test Method: ASTM D 6938

Client:
Paragon Environmental Construction, Inc.
5664 Mud Mill Road
Brewerton, NY 13029

Project:
14177 (14177)
JMA 5G Campus Project
140 Cortland Ave.
Syracuse, NY 13202

22	Structural Fill: Treatment Zone 1 Fill	383.0	Feet Above Sea Level	Troxler / 3411B / 19942 / 1/15/2020	Cicero, Joseph

Remarks	Comments
DP: Density Pass	Tests are "Direct Transmission" (Method A) unless probe depth is noted as "Backscatter". Gauge calibration data on file with the testing agency.

East Syracuse
6035 Corporate Drive
East Syracuse, NY 13057
Phone: (315) 701-0522 | Fax: (315) 701-0526

Soil Nuclear Gauge

14177S-02
Report Date: 9/14/2020
Test Method: ASTM D 6938

Client:
Paragon Environmental Construction, Inc.
5664 Mud Mill Road
Brewerton, NY 13029

Project:
14177 (14177)
JMA 5G Campus Project
140 Cortland Ave.
Syracuse, NY 13202

Test Results

Test #	Retest Of	Test Date	Proctor ID	Method	Soil Classification	Optimum Moisture (%)	Maximum Dry Density (pcf)	In Place Moisture (%)	In Place Dry Density (pcf)	In Place Wet Density (pcf)	Probe Depth (in)	Percent Compaction	Min Comp. (%)	Remark
23		9/3/20	Gray Type 2 Crushed Limestone imported from T.H. Kinsella, Inc.- Jamesville, New York	C	Type 2	7.4	138.2	4.4	135.0	141.0	6	98	95	DP
24		9/3/20	Gray Type 2 Crushed Limestone imported from T.H. Kinsella, Inc.- Jamesville, New York	C	Type 2	7.4	138.2	4.1	137.9	143.5	6	100	95	DP
25		9/3/20	Gray Type 2 Crushed Limestone imported from T.H. Kinsella, Inc.- Jamesville, New York	C	Type 2	7.4	138.2	4.3	135.9	141.7	6	98	95	DP
26		9/3/20	Gray Type 2 Crushed Limestone imported from T.H. Kinsella, Inc.- Jamesville, New York	C	Type 2	7.4	138.2	4.7	131.8	138.0	6	95	95	DP

East Syracuse
6035 Corporate Drive
East Syracuse, NY 13057
Phone: (315) 701-0522 | Fax: (315) 701-0526

Soil Nuclear Gauge

14177S-02
Report Date: 9/14/2020
Test Method: ASTM D 6938

Client:
Paragon Environmental Construction, Inc.
5664 Mud Mill Road
Brewerton, NY 13029

Project:
14177 (14177)
JMA 5G Campus Project
140 Cortland Ave.
Syracuse, NY 13202

27		9/3/20	Gray Type 2 Crushed Limestone imported from T.H. Kinsella, Inc.- Jamesville, New York	C	Type 2	7.4	138.2	5.9	131.3	139.0	6	95	95	DP

Test Information

Test #	Test Location	Elevation	Reference	Gauge Make / Model / SN / Calibrated	Field Technician
23	Structural Fill: Treatment Zone 1 Fill	384.0	Feet Above Sea Level	Troxler / 3411B / 19942 / 1/15/2020	Cicero, Joseph
24	Structural Fill: Treatment Zone 1 Fill	384.0	Feet Above Sea Level	Troxler / 3411B / 19942 / 1/15/2020	Cicero, Joseph
25	Structural Fill: Treatment Zone 1 Fill	384.0	Feet Above Sea Level	Troxler / 3411B / 19942 / 1/15/2020	Cicero, Joseph
26	Structural Fill: Treatment Zone 1 Fill	384.0	Feet Above Sea Level	Troxler / 3411B / 19942 / 1/15/2020	Cicero, Joseph
27	Structural Fill: Treatment Zone 1 Fill	384.0	Feet Above Sea Level	Troxler / 3411B / 19942 / 1/15/2020	Cicero, Joseph

Remarks	Comments
DP: Density Pass	Tests are "Direct Transmission" (Method A) unless probe depth is noted as "Backscatter". Gauge calibration data on file with the testing agency.

Supervisor of Special Inspections Gary Gantney PE

East Syracuse
6035 Corporate Drive
East Syracuse, NY 13057
Phone: (315) 701-0522 | Fax: (315) 701-0526

Soil Nuclear Gauge

14177S-03
Report Date: 9/14/2020
Test Method: ASTM D 6938

Client:
Paragon Environmental Construction, Inc.
5664 Mud Mill Road
Brewerton, NY 13029

Project:
14177 (14177)
JMA 5G Campus Project
140 Cortland Ave.
Syracuse, NY 13202

Test Results

Test #	Retest Of	Test Date	Proctor ID	Method	Soil Classification	Optimum Moisture (%)	Maximum Dry Density (pcf)	In Place Moisture (%)	In Place Dry Density (pcf)	In Place Wet Density (pcf)	Probe Depth (in)	Percent Compaction	Min Comp. (%)	Remark
28		9/4/20	Gray Type 2 Crushed Limestone imported from T.H. Kinsella, Inc.- Jamesville, New York	C	Type 2	7.4	138.2	2.9	136.3	140.3	6	99	95	DP
29		9/4/20	Gray Type 2 Crushed Limestone imported from T.H. Kinsella, Inc.- Jamesville, New York	C	Type 2	7.4	138.2	1.8	133.7	136.1	6	97	95	DP
30		9/4/20	Gray Type 2 Crushed Limestone imported from T.H. Kinsella, Inc.- Jamesville, New York	C	Type 2	7.4	138.2	2.6	134.8	138.3	6	98	95	DP
31		9/4/20	Gray Type 2 Crushed Limestone imported from T.H. Kinsella, Inc.- Jamesville, New York	C	Type 2	7.4	138.2	2.5	133.9	137.2	6	97	95	DP

CME Associates, Inc.

East Syracuse
6035 Corporate Drive
East Syracuse, NY 13057
Phone: (315) 701-0522 | Fax: (315) 701-0526

Soil Nuclear Gauge

14177S-03
Report Date: 9/14/2020
Test Method: ASTM D 6938

Client:
Paragon Environmental Construction, Inc.
5664 Mud Mill Road
Brewerton, NY 13029

Project:
14177 (14177)
JMA 5G Campus Project
140 Cortland Ave.
Syracuse, NY 13202

32		9/4/20	Gray Type 2 Crushed Limestone imported from T.H. Kinsella, Inc.- Jamesville, New York	C	Type 2	7.4	138.2	2.9	136.2	140.2	6	99	95	DP
33		9/4/20	Gray Type 2 Crushed Limestone imported from T.H. Kinsella, Inc.- Jamesville, New York	C	Type 2	7.4	138.2	2.7	133.4	137.0	6	97	95	DP
34		9/4/20	Gray Type 2 Crushed Limestone imported from T.H. Kinsella, Inc.- Jamesville, New York	C	Type 2	7.4	138.2	3.2	132.7	136.9	6	96	95	DP
35		9/4/20	Gray Type 2 Crushed Limestone imported from T.H. Kinsella, Inc.- Jamesville, New York	C	Type 2	7.4	138.2	2.7	131.8	135.3	6	95	95	DP

Test Information

Test #	Test Location	Elevation	Reference	Gauge Make / Model / SN / Calibrated	Field Technician
28	Structural Fill: Treatment Zone 1 Fill	385.0	Feet Above Sea Level	Troxler / 3411B / 19942 / 1/15/2020	Cicero, Joseph
29	Structural Fill: Treatment Zone 1 Fill	385.0	Feet Above Sea Level	Troxler / 3411B / 19942 / 1/15/2020	Cicero, Joseph
30	Structural Fill: Treatment Zone 1 Fill	385.0	Feet Above Sea Level	Troxler / 3411B / 19942 / 1/15/2020	Cicero, Joseph
31	Structural Fill: Treatment Zone 1 Fill	385.0	Feet Above Sea Level	Troxler / 3411B / 19942 / 1/15/2020	Cicero, Joseph
32	Structural Fill: Treatment Zone 1 Fill	385.0	Feet Above Sea Level	Troxler / 3411B / 19942 / 1/15/2020	Cicero, Joseph
33	Structural Fill: Treatment Zone 1 Fill	386.0	Feet Above Sea Level	Troxler / 3411B / 19942 / 1/15/2020	Cicero, Joseph
34	Structural Fill: Treatment Zone 1 Fill	386.0	Feet Above Sea Level	Troxler / 3411B / 19942 / 1/15/2020	Cicero, Joseph

East Syracuse
6035 Corporate Drive
East Syracuse, NY 13057
Phone: (315) 701-0522 | Fax: (315) 701-0526

Soil Nuclear Gauge

14177S-03
Report Date: 9/14/2020
Test Method: ASTM D 6938

Client:
Paragon Environmental Construction, Inc.
5664 Mud Mill Road
Brewerton, NY 13029

Project:
14177 (14177)
JMA 5G Campus Project
140 Cortland Ave.
Syracuse, NY 13202

35	Structural Fill: Treatment Zone 1 Fill	386.0	Feet Above Sea Level	Troxler / 3411B / 19942 / 1/15/2020	Cicero, Joseph

Remarks	Comments
DP: Density Pass	Tests are "Direct Transmission" (Method A) unless probe depth is noted as "Backscatter". Gauge calibration data on file with the testing agency. **28:** Mr. Dan Warner with Paragon was verbally informed of today's results.

East Syracuse
6035 Corporate Drive
East Syracuse, NY 13057
Phone: (315) 701-0522 | Fax: (315) 701-0526

Soil Nuclear Gauge

14177S-03
Report Date: 9/14/2020
Test Method: ASTM D 6938

Client:
Paragon Environmental Construction, Inc.
5664 Mud Mill Road
Brewerton, NY 13029

Project:
14177 (14177)
JMA 5G Campus Project
140 Cortland Ave.
Syracuse, NY 13202

Test Results

Test #	Retest Of	Test Date	Proctor ID	Method	Soil Classification	Optimum Moisture (%)	Maximum Dry Density (pcf)	In Place Moisture (%)	In Place Dry Density (pcf)	In Place Wet Density (pcf)	Probe Depth (in)	Percent Compaction	Min Comp. (%)	Remark
36		9/4/20	Gray Type 2 Crushed Limestone imported from T.H. Kinsella, Inc.- Jamesville, New York	C	Type 2	7.4	138.2	2.9	139.1	143.2	6	101	95	DP
37		9/4/20	Gray Type 2 Crushed Limestone imported from T.H. Kinsella, Inc.- Jamesville, New York	C	Type 2	7.4	138.2	2.8	135.5	139.3	6	98	95	DP
38		9/4/20	Gray Type 2 Crushed Limestone imported from T.H. Kinsella, Inc.- Jamesville, New York	C	Type 2	7.4	138.2	2.7	134.0	137.6	6	97	95	DP
39		9/4/20	Gray Type 2 Crushed Limestone imported from T.H. Kinsella, Inc.- Jamesville, New York	C	Type 2	7.4	138.2	2.7	135.1	138.7	6	98	95	DP

CME Associates, Inc.

East Syracuse
6035 Corporate Drive
East Syracuse, NY 13057
Phone: (315) 701-0522 | Fax: (315) 701-0526

Soil Nuclear Gauge

14177S-03
Report Date: 9/14/2020
Test Method: ASTM D 6938

Client:
Paragon Environmental Construction, Inc.
5664 Mud Mill Road
Brewerton, NY 13029

Project:
14177 (14177)
JMA 5G Campus Project
140 Cortland Ave.
Syracuse, NY 13202

40		9/4/20	Gray Type 2 Crushed Limestone imported from T.H. Kinsella, Inc.- Jamesville, New York	C	Type 2	7.4	138.2	2.1	135.6	138.4	6	98	95	DP
41		9/4/20	Gray Type 2 Crushed Limestone imported from T.H. Kinsella, Inc.- Jamesville, New York	C	Type 2	7.4	138.2	1.9	131.1	133.6	6	95	95	DP
42		9/4/20	Gray Type 2 Crushed Limestone imported from T.H. Kinsella, Inc.- Jamesville, New York	C	Type 2	7.4	138.2	2.1	131.6	134.3	6	95	95	DP
43		9/4/20	Gray Type 2 Crushed Limestone imported from T.H. Kinsella, Inc.- Jamesville, New York	C	Type 2	7.4	138.2	3.2	133.3	137.6	6	96	95	DP

Test Information

Test #	Test Location	Elevation	Reference	Gauge Make / Model / SN / Calibrated	Field Technician
36	Structural Fill: Treatment Zone 1 Fill	386.0	Feet Above Sea Level	Troxler / 3411B / 19942 / 1/15/2020	Cicero, Joseph
37	Structural Fill: Treatment Zone 1 Fill	386.0	Feet Above Sea Level	Troxler / 3411B / 19942 / 1/15/2020	Cicero, Joseph
38	Structural Fill: Treatment Zone 1 Fill	387.0	Feet Above Sea Level	Troxler / 3411B / 19942 / 1/15/2020	Cicero, Joseph
39	Structural Fill: Treatment Zone 1 Fill	387.0	Feet Above Sea Level	Troxler / 3411B / 19942 / 1/15/2020	Cicero, Joseph
40	Structural Fill: Treatment Zone 1 Fill	387.0	Feet Above Sea Level	Troxler / 3411B / 19942 / 1/15/2020	Cicero, Joseph
41	Structural Fill: Treatment Zone 1 Fill	387.0	Feet Above Sea Level	Troxler / 3411B / 19942 / 1/15/2020	Cicero, Joseph
42	Structural Fill: Treatment Zone 1 Fill	387.0	Feet Above Sea Level	Troxler / 3411B / 19942 / 1/15/2020	Cicero, Joseph

East Syracuse
6035 Corporate Drive
East Syracuse, NY 13057
Phone: (315) 701-0522 | Fax: (315) 701-0526

Soil Nuclear Gauge

14177S-03
Report Date: 9/14/2020
Test Method: ASTM D 6938

Client:
Paragon Environmental Construction, Inc.
5664 Mud Mill Road
Brewerton, NY 13029

Project:
14177 (14177)
JMA 5G Campus Project
140 Cortland Ave.
Syracuse, NY 13202

43	Structural Fill: Treatment Zone 1 Fill	388.0	Feet Above Sea Level	Troxler / 3411B / 19942 / 1/15/2020	Cicero, Joseph

Remarks	Comments
DP: Density Pass	Tests are "Direct Transmission" (Method A) unless probe depth is noted as "Backscatter". Gauge calibration data on file with the testing agency.

East Syracuse
6035 Corporate Drive
East Syracuse, NY 13057
Phone: (315) 701-0522 | Fax: (315) 701-0526

Soil Nuclear Gauge

14177S-03
Report Date: 9/14/2020
Test Method: ASTM D 6938

Client:
Paragon Environmental Construction, Inc.
5664 Mud Mill Road
Brewerton, NY 13029

Project:
14177 (14177)
JMA 5G Campus Project
140 Cortland Ave.
Syracuse, NY 13202

Test Results

Test #	Retest Of	Test Date	Proctor ID	Method	Soil Classification	Optimum Moisture (%)	Maximum Dry Density (pcf)	In Place Moisture (%)	In Place Dry Density (pcf)	In Place Wet Density (pcf)	Probe Depth (in)	Percent Compaction	Min Comp. (%)	Remark
44		9/4/20	Gray Type 2 Crushed Limestone imported from T.H. Kinsella, Inc.- Jamesville, New York	C	Type 2	7.4	138.2	2.4	133.9	137.1	6	97	95	DP
45		9/4/20	Gray Type 2 Crushed Limestone imported from T.H. Kinsella, Inc.- Jamesville, New York	C	Type 2	7.4	138.2	2.3	133.0	136.0	6	96	95	DP
46		9/4/20	Gray Type 2 Crushed Limestone imported from T.H. Kinsella, Inc.- Jamesville, New York	C	Type 2	7.4	138.2	2.4	131.3	134.4	6	95	95	DP
47		9/4/20	Gray Type 2 Crushed Limestone imported from T.H. Kinsella, Inc.- Jamesville, New York	C	Type 2	7.4	138.2	2.9	136.0	140.0	6	98	95	DP

CME Associates, Inc.

East Syracuse
6035 Corporate Drive
East Syracuse, NY 13057
Phone: (315) 701-0522 | Fax: (315) 701-0526

Soil Nuclear Gauge

14177S-03
Report Date: 9/14/2020
Test Method: ASTM D 6938

Client:
Paragon Environmental Construction, Inc.
5664 Mud Mill Road
Brewerton, NY 13029

Project:
14177 (14177)
JMA 5G Campus Project
140 Cortland Ave.
Syracuse, NY 13202

48		9/4/20	Gray Type 2 Crushed Limestone imported from T.H. Kinsella, Inc.- Jamesville, New York	C	Type 2	7.4	138.2	2.7	134.1	137.7	6	97	95	DP
49		9/4/20	Gray Type 2 Crushed Limestone imported from T.H. Kinsella, Inc.- Jamesville, New York	C	Type 2	7.4	138.2	2.5	134.6	138.0	6	97	95	DP
50		9/4/20	Gray Type 2 Crushed Limestone imported from T.H. Kinsella, Inc.- Jamesville, New York	C	Type 2	7.4	138.2	3.2	133.3	137.6	6	96	95	DP
51		9/4/20	Gray Type 2 Crushed Limestone imported from T.H. Kinsella, Inc.- Jamesville, New York	C	Type 2	7.4	138.2	3.0	135.9	140.0	6	98	95	DP

Test Information

Test #	Test Location	Elevation	Reference	Gauge Make / Model / SN / Calibrated	Field Technician
44	Structural Fill: Treatment Zone 1 Fill	388.0	Feet Above Sea Level	Troxler / 3411B / 19942 / 1/15/2020	Cicero, Joseph
45	Structural Fill: Treatment Zone 1 Fill	388.0	Feet Above Sea Level	Troxler / 3411B / 19942 / 1/15/2020	Cicero, Joseph
46	Structural Fill: Treatment Zone 1 Fill	388.0	Feet Above Sea Level	Troxler / 3411B / 19942 / 1/15/2020	Cicero, Joseph
47	Structural Fill: Treatment Zone 1 Fill	388.0	Feet Above Sea Level	Troxler / 3411B / 19942 / 1/15/2020	Cicero, Joseph
48	Structural Fill: Treatment Zone 1 Fill	389.0	Feet Above Sea Level	Troxler / 3411B / 19942 / 1/15/2020	Cicero, Joseph
49	Structural Fill: Treatment Zone 1 Fill	389.0	Feet Above Sea Level	Troxler / 3411B / 19942 / 1/15/2020	Cicero, Joseph
50	Structural Fill: Treatment Zone 1 Fill	389.0	Feet Above Sea Level	Troxler / 3411B / 19942 / 1/15/2020	Cicero, Joseph

East Syracuse
6035 Corporate Drive
East Syracuse, NY 13057
Phone: (315) 701-0522 | Fax: (315) 701-0526

Soil Nuclear Gauge

14177S-03
Report Date: 9/14/2020
Test Method: ASTM D 6938

Client:
Paragon Environmental Construction, Inc.
5664 Mud Mill Road
Brewerton, NY 13029

Project:
14177 (14177)
JMA 5G Campus Project
140 Cortland Ave.
Syracuse, NY 13202

51	Structural Fill: Treatment Zone 1 Fill	389.0	Feet Above Sea Level	Troxler / 3411B / 19942 / 1/15/2020	Cicero, Joseph

Remarks	Comments
DP: Density Pass	Tests are "Direct Transmission" (Method A) unless probe depth is noted as "Backscatter". Gauge calibration data on file with the testing agency.

CME Associates, Inc.

East Syracuse
6035 Corporate Drive
East Syracuse, NY 13057
Phone: (315) 701-0522 | Fax: (315) 701-0526

Soil Nuclear Gauge

14177S-03
Report Date: 9/14/2020
Test Method: ASTM D 6938

Client:
Paragon Environmental Construction, Inc.
5664 Mud Mill Road
Brewerton, NY 13029

Project:
14177 (14177)
JMA 5G Campus Project
140 Cortland Ave.
Syracuse, NY 13202

Test Results

Test #	Retest Of	Test Date	Proctor ID	Method	Soil Classification	Optimum Moisture (%)	Maximum Dry Density (pcf)	In Place Moisture (%)	In Place Dry Density (pcf)	In Place Wet Density (pcf)	Probe Depth (in)	Percent Compaction	Min Comp. (%)	Remark
52		9/4/20	Gray Type 2 Crushed Limestone imported from T.H. Kinsella, Inc.- Jamesville, New York	C	Type 2	7.4	138.2	2.5	137.8	141.2	6	100	95	DP

Test Information

Test #	Test Location	Elevation	Reference	Gauge Make / Model / SN / Calibrated	Field Technician
52	Structural Fill: Treatment Zone 1 Fill	389.0	Feet Above Sea Level	Troxler / 3411B / 19942 / 1/15/2020	Cicero, Joseph

Remarks	Comments
DP: Density Pass	Tests are "Direct Transmission" (Method A) unless probe depth is noted as "Backscatter". Gauge calibration data on file with the testing agency.

Supervisor of Special Inspections Gary Gantney PE

SUBMITTAL COVER SHEET

Paragon Environmental Construction, Inc.
5664 Mud Mill Road
Brewerton, NY 13029
Ph: 315-699-0840 Fax: 315-699-0845

PROJECT:	JMA Wireless Bid Package #3 Brownfield Remediation
DATE:	7/29/2020
SUBMITTAL NO.:	S-01

TYPE OF SUBMITTAL:

✓	PRODUCT DATA		SCHEDULE		WARRANTY
	SHOP DRAWINGS		CERTIFICATION		OTHER
✓	TEST REPORT		SAMPLE		COLOR CHART

DESCRIPTON:

PRODUCT NAME:	Structural Fill / Crusher Run
MANUFACTURER:	T.H. Kinsella Inc. Jamesville Quarry
SUBCONTRACTOR/SUPPLIER:	

REFERENCES:

SPECIFICATION SECTION NO:	312305
PARAGRAPH:	2.1 Materials Item A
DRAWING NO:	
OTHER	

In making this submittal, we represent that we have reviewed the information contained herein and have determined and verified materials, field measurements, and field construction criteria related hereto, and that we have checked and coordinated the information contained in the submittal with the requirements of the Work and the Contract Document.

7/29/2020

Contractor's Signature Date

Notice to Contractor
See CHA Shop Drawing Processing Review Form for Reviewer's Comments

Shop Drawing Processing Form

Single – Discipline Review

Date Sent by Contractor	Jul. 29, 20	**Project:**	Bid Package 3 Brownfield Remediation
ID Number:	S-01	**Resubmission**: ☐ **Yes** ☒ **No**	**CHA Project No.** 59294
Description:	Crusher Run		

(Insert info above as it appears on shop dwg transmittal and attach this form to it.)

To Department:31000 **Reviewer:S. Miller** **Date: 7/31/2020**

Reviewer's Comments:Crusher Run Stone to be used as backfill in excavations. Should be placed in 12-inch lifts and compacted

Does this Shop Drawing have to be reviewed by anyone else? ☒ No ☐ Yes Who?

FOR CHA USE ONLY Review Status (check one): ☒ NET ☐ MCN ☐ R&R ☐ REJ ☐ SSI ☐ NR

CHECKING IS ONLY FOR GENERAL CONFORMANCE WITH THE DESIGN CONCEPT OF THE PROJECT AND GENERAL COMPLIANCE WITH THE INFORMATION GIVEN IN THE CONTRACT DOCUMENTS. ANY ACTION SHOWN IS SUBJECT TO THE REQUIREMENTS OF THE PLANS AND SPECIFICATIONS, CONTRACTOR IS RESPONSIBLE FOR: DIMENSIONS WHICH SHALL BE CONFIRMED AND CORRELATED AT THE JOB SITE; FABRICATION PROCESSES AND TECHNIQUES OF CONSTRUCTION; COORDINATION OF HIS WORK WITH THAT OF ALL OTHER TRADES AND THE SATISFACTORY PERFORMANCE OF HIS WORK.

Review Status: (check one)

☒ **No Exception Taken** ☐ **Make Corrections Noted** ☐ **Rejected**

☐ **Submit Specified Item** ☐ **Revise & Resubmit**

Reviewed by: Samantha J Miller Date: 7/31/2020

PW Laboratories, Inc.
6644 Fremont Road - East Syracuse, New York 13057
Office 315.437.1420 - Fax 315.503-3058 - pwlabsinc@hotmail.com

Sieve Analysis of Soil / Aggregate

Project Title: Laboratory Testing

Report #: 2
Report Date: June 23, 2020

Project #: L-20010
Test Method: ASTM C117 & C136

Source: T.D. Kinsella, Inc. - Jamesville, NY		Sieve Size - Percent Passing Sieve														
Lab I.D. #	Sample I.D.	2"	1 1/2"	1"	3/4"	1/2"	3/8"	1/4"	#4	#10	#30	#40	#60	#100	#200	
39021	Type 2 Crushed Limestone	100	100	99.5	89.9	66.2	50.4	30.8	21.7	12.2	7.0	5.8	4.5	1.6	3.0	
	NYSDOT Specifications Table 733-04A Type 2	100	-	-	-	-	-	25-60	-	-	-	5-40	-	-	0-10	

Sample mass, as received, meets minimum mass requirements of test method: Yes X No ____

Performed By: MS Checked By: Patrick Edmiston

Remarks:

Prewashed
Entire Sample X
Mass Retained on #200 Only ____
Not Prewashed ____

Compaction Test Report

Standard [ ] Modified [X]

Procedure A [ ] B [ ]

C [X]

Preparation Method:

Moist [X] Dry [ ]

Rammer Used:

Manual [ ] Mechanical [X]

MAXIMUM DRY DENSITY (P.C.F.)

Corrected: 138.2
Uncorrected: 135.6

OPTIMUM MOISTURE CONTENT (%)

Corrected: 7.4
Uncorrected: 8.0

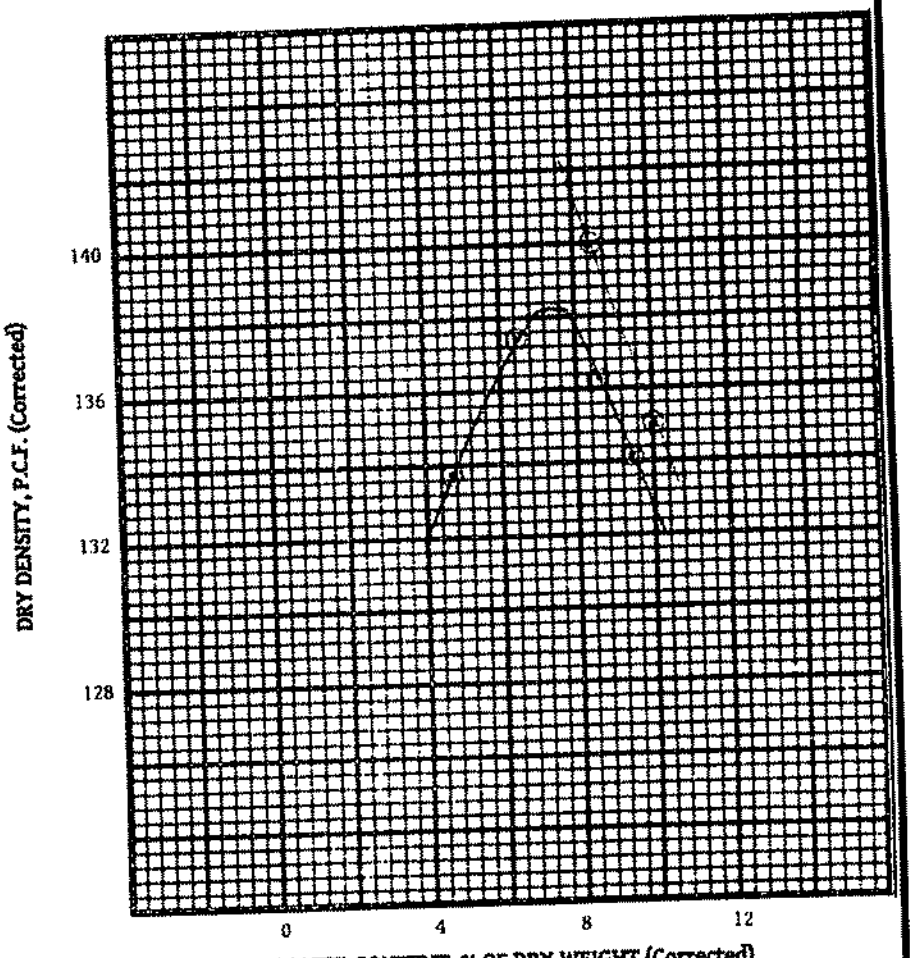

Performed in accordance with:
ASTM D1557 & D4718
10.1% retained on the 3/4" sieve

Assumed Bulk Specific Gravity: 2.68
Assumed Apparent Specific Gravity: 2.76

SAMPLE NO.	1	2	3	4			
MOLD + SAMPLE WT.	23.99	24.49	24.62	24.54			
MOLD WEIGHT	13.83	13.83	13.83	13.83			
WET SAMPLE WT.	10.16	10.66	10.79	10.71			
WET DENSITY, P.C.F.	137.3	144.1	145.8	144.7			
MOISTURE CONTENT (1)	5.0	7.0	9.3	10.3			
DRY DENSITY, P.C.F. (1)	130.8	134.7	133.4	131.2			

Note: (1) Actual test data shown in uncorrected form

Material

Color: Gray
Classification: N/A
Type : Type 2 Crushed Limestone
Location: T. H. Kinsella, Inc. - Jamesville, New York
Lab I.D. #: 39021

Client: T. H. Kinsella, Inc.
Project Title: Laboratory Testing

Test Date: June 11, 2020
Tested By: MS
Checked By: Patrick J. Edmiston
Project #: 1-20010
Report #: 1

p-w labs
PW Laboratories, Inc
6544 Fremont Road - East Syracuse, New York 13057
Office 315.437.1420 - Fax 315.503-3058 - pwlabsinc@hotmail.com

KINSELLA QUARRIES
Serving The Greater Syracuse Area Since 1967

T.H. Kinsella, Inc.
P.O. Box 7
Fayetteville, NY 13066
Phone: 315.637.3390
Fax: 315.637.1808
www.thkinsella.com

July 28, 2020

Dan Warner
Paragon Environmental Construction, Inc.
5664 Mud Mill Road
Brewerton NY 13029

Transmitted via email to: dwarner@paragonec.net

Dear Mr. Warner,

Please know that all stone materials furnished from the T. H. Kinsella, Inc. Jamesville, NY location were sourced from uncontaminated, virgin material. This source has received NYS DOT approval, number 3-3R. The materials do not come from a hazardous waste site, nor do they come from a previously contaminated location. This location is registered with and operates under the authority of the NYS DEC (Permit # 7-3126-000122).

If you have any other questions, please feel free to contact me.

Sincerely,

Aaron D Howard

Aaron Howard
Office Manager
T. H. Kinsella, Inc.
Email: ahoward@thkinsella.com

CRUSHED STONE
SIZED STONE
WASHED SAND
TOPSOIL

SUBMITTAL COVER SHEET

Paragon Environmental Construction, Inc.
5664 Mud Mill Road
Brewerton, NY 13029
Ph: 315-699-0840 Fax: 315-699-0845

PROJECT:	JMA Wireless Bid Package #3 Brownfield Remediation
DATE:	7/29/2020
SUBMITTAL NO.:	S-02

TYPE OF SUBMITTAL:

✓	PRODUCT DATA		SCHEDULE		WARRANTY
	SHOP DRAWINGS		CERTIFICATION		OTHER
	TEST REPORT		SAMPLE		COLOR CHART

DESCRIPTON:

PRODUCT NAME:	Crushed Stone / #2 stone
MANUFACTURER:	T.H. Kinsella Inc. Jamesville Quarry
SUBCONTRACTOR/SUPPLIER:	

REFERENCES:

SPECIFICATION SECTION NO:	312305
PARAGRAPH:	2.1 Materials Item B
DRAWING NO:	
OTHER	

In making this submittal, we represent that we have reviewed the information contained herein and have determined and verified materials, field measurements, and field construction criteria related hereto, and that we have checked and coordinated the information contained in the submittal with the requirements of the Work and the Contract Document.

Contractor's Signature — Date: 7/29/2020

Notice to Contractor
See CHA Shop Drawing Processing Review Form for Reviewer's Comments

Shop Drawing Processing Form

Single – Discipline Review

Date Sent by Contractor	Jul. 29, 20	**Project:**	Bid Package 3 Brownfield Remediation
ID Number:	S-02	**Resubmission**: ☐ **Yes** ☒ **No**	**CHA Project No.** 59294
Description:	#2 Stone		

(Insert info above as it appears on shop dwg transmittal and attach this form to it.)

To Department:31000 **Reviewer:S. Miller** **Date: 7/31/2020**

Reviewer's Comments: #2 Stone meets requirements of specification 312305 Item 2.1B. Please note that this stone should only be used in excavations if groundwater is encountered. If used, #2 stone should be placed no more than 2-feet above the groundwater table.

Does this Shop Drawing have to be reviewed by anyone else? ☐ No ☐ Yes Who?

FOR CHA USE ONLY Review Status (check one): ☒ NET ☐ MCN ☐ R&R ☐ REJ ☐ SSI ☐ NR

CHECKING IS ONLY FOR GENERAL CONFORMANCE WITH THE DESIGN CONCEPT OF THE PROJECT AND GENERAL COMPLIANCE WITH THE INFORMATION GIVEN IN THE CONTRACT DOCUMENTS. ANY ACTION SHOWN IS SUBJECT TO THE REQUIREMENTS OF THE PLANS AND SPECIFICATIONS, CONTRACTOR IS RESPONSIBLE FOR: DIMENSIONS WHICH SHALL BE CONFIRMED AND CORRELATED AT THE JOB SITE; FABRICATION PROCESSES AND TECHNIQUES OF CONSTRUCTION; COORDINATION OF HIS WORK WITH THAT OF ALL OTHER TRADES AND THE SATISFACTORY PERFORMANCE OF HIS WORK.

Review Status: (check one)

☒ **No Exception Taken** ☐ **Make Corrections Noted** ☐ **Rejected**

☐ **Submit Specified Item** ☐ **Revise & Resubmit**

Reviewed by: Samantha J. Miller Date: 7/31/2020

PW Laboratories, Inc.
6544 Fremont Road - East Syracuse, New York 13057
Office 315.437.1420 - Fax 315.503-3058 - pwlabsinc@hotmail.com

Sieve Analysis of Soil / Aggregate

Project Title: Laboratory Testing

Report #: 5

Project #: L-28010

Report Date: May 12, 2020

Test Method: ASTM C117 & C136

Source: DR Russells, Inc - Jamesville, NY		Sieve Size - Percent Passing Sieve														
Lab I.D. #	**Sample I.D.**	**1 1/2"**	**1"**	**3/4"**	**1/2"**	**3/8"**	**1/4"**	**#4**	**#10**	**#30**	**#40**	**#60**	**#100**	**#200**		
38912	#2 Stone	100	98.6	31.8	1.6	0.9	0.8	0.8	0.8	0.7	0.7	0.7	0.7	0.6		
	NYSDOT Specifications Item #703-4 #2 Size	100	90-100	-	0-15	-	-	-	-	-	-	-	-	0-1.0 *(1)*		

(1) The minus 200 material requirements apply only to aggregate for use in Portland cement concrete surface treatments and cold mix bituminous pavements. The test (NYSDOT 203) will be performed on the entire sample of the designated use aggregate. Primary size does not apply in the determination of the minus #200 material.

Sample mass, as received, meets minimum mass requirements of test method: Yes X No ____

Performed By: MS **Checked By:** Patrick Johnston

Remarks:

Prewashed

Entire Sample X

Mass Retained on #200 Only ____

Not Prewashed ____

KINSELLA QUARRIES
Serving The Greater Syracuse Area Since 1967

T.H. Kinsella, Inc.
P.O. Box 7
Fayetteville, NY 13066
Phone: 315.637.3390
Fax: 315.637.1808
www.thkinsella.com

July 28, 2020

Dan Warner
Paragon Environmental Construction, Inc.
5664 Mud Mill Road
Brewerton NY 13029

Transmitted via email to: dwarner@paragonec.net

Dear Mr. Warner,

Please know that all stone materials furnished from the T. H. Kinsella, Inc. Jamesville, NY location were sourced from uncontaminated, virgin material. This source has received NYS DOT approval, number 3-3R. The materials do not come from a hazardous waste site, nor do they come from a previously contaminated location. This location is registered with and operates under the authority of the NYS DEC (Permit # 7-3126-000122).

If you have any other questions, please feel free to contact me.

Sincerely,

Aaron D Howard

Aaron Howard
Office Manager
T. H. Kinsella, Inc.
Email: ahoward@thkinsella.com

APPENDIX M

Compressive Strength Results

CME Associates, Inc.

6035 Corporate Drive
East Syracuse, New York 13057
(315) 701-0522
(315) 701-0526 (Fax)

www.cmeassociates.com

Transmittal

October 20, 2020

Paragon Enviromental Construction, Inc.
5664 Mud Mill Road
Brewerton, New York 13029

Attn: Mr. Dan Warner

Re: **JMA 5G Campus Project**
Syracuse, New York
CME Project No.: 14177-02

Gentlepeople:

Enclosed you will find report (s). Please note: if multiple reports are listed on this transmittal, the transmittal will be used for each report. Reports are uploaded separately.

Number of Copies	Report Number
1	14177C-08

Respectfully submitted,
CME Associates, Inc.

Gary M. Gantney PE
Professional Engineer
GG.bjm

Respectfully submitted,
CME Associates, Inc.

Niel W. Zyern
Branch Manager
NWZ.bjm

Via e-reporting: Mr. Dan Warner
Mr. Peter Paragon
Paragon Enviromental

Via e-reporting: Ms. Samantha Miller
CHA Companies

Via e-reporting: Mr. Jeremy Freeman
Pike Company

Via e-reporting : Mr. Jim Stewart
JP Stopen

CME Associates, Inc.

6035 Corporate Drive
East Syracuse, New York, 13057
(315) 701-0522
(315) 701-0526 (Fax)

www.cmeassociates.com

CLIENT: Paragon Environmental Construction, Inc.
PROJECT: JMA 5G Campus Project, Syracuse, New York
PLACEMENT LOCATION:
REQUIRED STRENGTH @ 28 DAYS: 150 PSI MAX W/C:
WEIGHT PER CU.YD. (LBS) CEMENT: FINE AGGREGATE: #2
CEMENT BRAND AND TYPE: F.A. SOURCE:
AEA: ADMIXTURE:
MIX DATA OBTAINED FROM THE CYLS MADE BY Contractor CME
CONDITION OF THE SPECIMENS Good CAPPING MATERIAL

IDENTIFICATION:	1511 / 04.1E	1512 / 04.1E	1513 / 05.1E	1514 / 05.1W	1515 / 10.2E	1517 / 11.2E	1518 / 11.2W
DATE CAST:	09/18/20	09/18/20	09/18/20	09/18/20	09/18/20	09/18/20	09/18/20
DATE RECEIVED:	10/15/20	10/15/20	10/15/20	10/15/20	10/15/20	10/15/20	10/15/20
DATE TESTED:	10/16/20	10/16/20	10/16/20	10/16/20	10/16/20	10/16/20	10/16/20
AGE OF SPECIMENS IN DAYS:	28	28	28	28	28	28	28
TOTAL LOAD, POUNDS:	2850	1150	1050	2150	1600	4200	4650
SPECIMEN AREA, in. sq.	28.09	28.09	28.27	28.27	28.09	28.09	28.09
COMPRESSIVE STRENGTH, psi	100	40	40	80	60	150	170
TYPE FRACTURE:	3	3	2	5	5	3	5
CURING IN FIELD - # OF DAYS	27	27	27	27	27	27	27
LABORATORY - # OF DAYS	1	1	1	1	1	1	1

REMARKS:

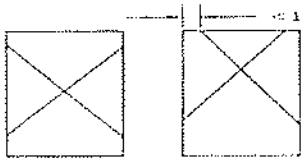

Type 1
Reasonably well-formed cones on both ends, less than 1 in. [25 mm] of cracking through caps

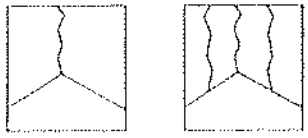

Type 2
Well-formed cone on one end, vertical cracks running through caps, no well-defined cone on other end

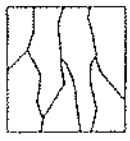

Type 3
Columnar vertical cracking through both ends, no well-formed cones

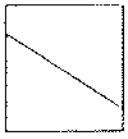

Type 4
Diagonal fracture with no cracking through ends; tap with hammer to distinguish from Type 1



Type 5
Side fractures at top or bottom (occur commonly with unbonded caps)

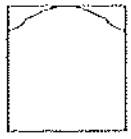

Type 6
Similar to Type 5 but end of cylinder is pointed

CME ASSOCIATES, INC. WILL NOT ACCEPT ANY LIABILITY AS A RESULT OF DATA INTERPRETATION. UNLESS OTHERWISE NOTED, THE ABOVE INFORMATION WAS SUPPLIED BY THE CLIENT OR CONTRACTOR AND IS REPORTED AT THEIR REQUEST. NO REPRESENTATION AS TO THE ACCURACY OF INFORMATION SUPPLIED BY OTHERS IS INTENDED OR MADE.

CME Associates, Inc.

6035 Corporate Drive
East Syracuse, New York, 13057
(315) 701-0522
(315) 701-0526 (Fax)

www.cmeassociates.com

CEMENT GROUT/SOIL LABORATORY COMPRESSION TEST REPORT
STANDARD CYLINDERS 6" X 12"

CLIENT: Paragon Environmental Construction, Inc
PROJECT: JMA 5G Campus Project, Syracuse, New York
PLACEMENT LOCATION:
REQUIRED STRENGTH @ 28 DAYS: 150 PSI
WEIGHT PER CU.YD. (LBS) CEMENT:
CEMENT BRAND AND TYPE:
AEA:
MIX DATA OBTAINED FROM THE:
CONDITION OF THE SPECIMENS: Good
MAX. W/C
FINE AGGREGATE:
F.A. SOURCE:
ADMIXTURE
CYLS MADE BY: Contractor
CAPPING MATERIAL: Pad Caps
DATE: 09/18/2020
REPORT NO.: 14177C-68
PRODUCER
COARSE AGG.: #1 #2
C.A. SOURCE:
WATER (Gal.):
CYLS DELIVERED BY: CME

OTHER REMARKS:

IDENTIFICATION:	1519 / 12.2E	1520 / 12.2W	1521 / 13.2E	1522 / 13.2W				
DATE CAST:	09/18/20	09/18/20	09/18/20	09/18/20				
DATE RECEIVED:	10/15	10/15	10/15	10/15				
DATE TESTED:	10/16	10/16	10/16	10/16				
AGE OF SPECIMENS IN DAYS:	28	28	28	28				
TOTAL LOAD, POUNDS:	1400	1550	1300	3100				
SPECIMEN AREA, in. sq	28.09	28.27	28.09	28.27				
COMPRESSIVE STRENGTH, psi	50	50	50	110				
TYPE FRACTURE:	5	3	5	3				
CURING IN FIELD - # OF DAYS	27	27	27	27				
LABORATORY - # OF DAYS	1	1	1	1				

REMARKS:

TYPES OF FRACTURES FOR BONDED CAPS

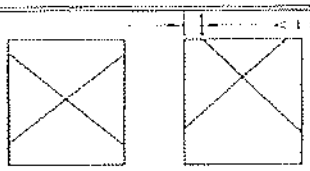

Type 1
Reasonably well-formed cones on both ends, less than 1 in. [25 mm] of cracking through caps

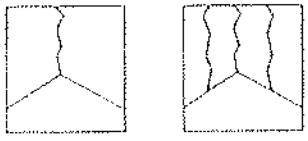

Type 2
Well-formed cone on one end, vertical cracks running through caps, no well-defined cone on other end

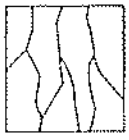

Type 3
Columnar vertical cracking through both ends, no well-formed cones

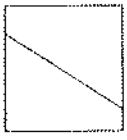

Type 4
Diagonal fracture with no cracking through ends, tap with hammer to distinguish from Type 1



Type 5
Side fractures at top or bottom (occur commonly with unbonded caps)



Type 6
Similar to Type 5 but end of cylinder is pointed

CME ASSOCIATES, INC. WILL NOT ACCEPT ANY LIABILITY AS A RESULT OF DATA INTERPRETATION. UNLESS OTHERWISE NOTED, THE ABOVE INFORMATION WAS SUPPLIED BY THE CLIENT OR CONTRACTOR AND IS REPORTED AT THEIR REQUEST. NO REPRESENTATION AS TO THE ACCURACY OF INFORMATION SUPPLIED BY OTHERS IS INTENDED OR MADE.

CME Associates, Inc.

6035 Corporate Drive
East Syracuse, New York 13057
(315) 701-0522
(315) 701-0526 (Fax)

www.cmeassociates.com

Transmittal

September 25, 2020

Paragon Enviromental Construction, Inc.
5664 Mud Mill Road
Brewerton, New York 13029

Attn: Mr. Dan Warner

Re: JMA 5G Campus Project
Syracuse, New York
CME Project No.: 14177-02

Gentlepeople:

Enclosed you will find report (s). Please note: if multiple reports are listed on this transmittal, the transmittal will be used for each report. Reports are uploaded separately.

Number of Copies	Report Number
1	14177C-08

Respectfully submitted,
CME Associates, Inc.

Gary M. Gantney PE
Professional Engineer
GG.bjm

Respectfully submitted,
CME Associates, Inc.

Niel W. Zuern
Branch Manager
NWZ.bjm

Via e-reporting: Mr. Dan Warner
Mr. Peter Paragon
Paragon Enviromental

Via e-reporting : Ms. Samantha Miller
CHA Companies

Via e-reporting: Mr. Jeremy Freeman
Pike Company

Via e-reporting : Mr. Jim Stewart
JP Stopen

A New York State Certified Woman-Owned Business Enterprise (WBE)

CME Associates, Inc.

6035 Corporate Drive
East Syracuse, New York, 13057
(315) 701-0522
(315) 701-0526 (Fax)

www.cmeassociates.com

CEMENT GROUT/SOIL LABORATORY COMPRESSION TEST REPORT
STANDARD CYLINDERS 6" X 12"

CLIENT: Paragon Environmental Construction, Inc.
PROJECT: JMA 5G Campus Project, Syracuse, New York
PLACEMENT LOCATION:
REQUIRED STRENGTH @ 28 DAYS: 150 PSI
WEIGHT PER CU.YD. (LBS) CEMENT:
CEMENT BRAND AND TYPE:
AEA:
MIX DATA OBTAINED FROM THE:
CONDITION OF THE SPECIMENS: Good
OTHER REMARKS:

MAX. W/C:
FINE AGGREGATE:
F.A. SOURCE:
ADMIXTURE:
CYLS MADE BY: Contractor
CAPPING MATERIAL: Pad Caps

DATE: 09/18/2020
REPORT NO.: 14177C-08
PRODUCER:
COARSE AGG.: #1 #2
C.A. SOURCE:
WATER (Gal.):
CYLS DELIVERED BY: CME

IDENTIFICATION:	1511 / 04.1E	1512 / 04.1E	1513 / 05.1E	1514 / 05.1W	1515 / 10.2E	1516 / 10.2W	1517 / 11.2E	1518 / 11.2W
DATE CAST:	09/18/20	09/18/20	09/18/20	09/18/20	09/18/20	09/18/20	09/18/20	09/18/20
DATE RECEIVED:	09/22/20	09/22/20	09/22/20	09/22/20	09/22/20	09/22/20	09/22/20	09/22/20
DATE TESTED:	09/25/20	09/25/20	09/25/20	09/25/20	09/25/20	09/25/20	09/25/20	09/25/20
AGE OF SPECIMENS IN DAYS:	7	7	7	7	7	7	7	7
TOTAL LOAD, POUNDS:	750	1000	1000	1150	1100	1150	1950	2500
SPECIMEN AREA, in. sq.	28.27	28.46	28.27	28.37	28.27	28.09	28.27	28.09
COMPRESSIVE STRENGTH, psi	30	40	40	40	40	40	70	90
TYPE FRACTURE:	2	3	3	5	5	6	3	2
CURING IN FIELD - # OF DAYS	4	4	4	4	4	4	4	4
LABORATORY - # OF DAYS	3	3	3	3	3	3	3	3

REMARKS:

TYPES OF FRACTURES FOR BONDED CAPS

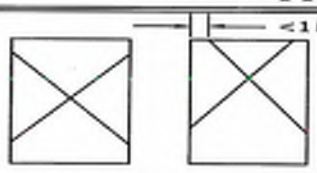

Type 1
Reasonably well-formed cones on both ends, less than 1 in. [25 mm] of cracking through caps

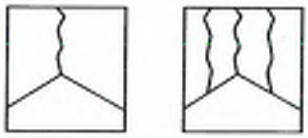

Type 2
Well-formed cone on one end, vertical cracks running through caps, no well-defined cone on other end



Type 3
Columnar vertical cracking through both ends, no well-formed cones



Type 4
Diagonal fracture with no cracking through ends; tap with hammer to distinguish from Type 1



Type 5
Side fractures at top or bottom (occur commonly with unbonded caps)



Type 6
Similar to Type 5 but end of cylinder is pointed

CME ASSOCIATES, INC. WILL NOT ACCEPT ANY LIABILITY AS A RESULT OF DATA INTERPRETATION. UNLESS OTHERWISE NOTED, THE ABOVE INFORMATION WAS SUPPLIED BY THE CLIENT OR CONTRACTOR AND IS REPORTED AT THEIR REQUEST. NO REPRESENTATION AS TO THE ACCURACY OF INFORMATION SUPPLIED BY OTHERS IS INTENDED OR MADE.

CME Associates, Inc.

6035 Corporate Drive
East Syracuse, New York, 13057
(315) 701-0522
(315) 701-0526 (Fax)

www.cmeassociates.com

CEMENT GROUT/SOIL LABORATORY COMPRESSION TEST REPORT
STANDARD CYLINDERS 6" X 12"

CLIENT: Paragon Environmental Construction, Inc.
PROJECT: JMA 5G Campus Project, Syracuse, New York
PLACEMENT LOCATION:
REQUIRED STRENGTH @ 28 DAYS: 150 PSI
WEIGHT PER CU.YD. (LBS) CEMENT:
CEMENT BRAND AND TYPE:
AEA:
MIX DATA OBTAINED FROM THE:
CONDITION OF THE SPECIMENS: Good
OTHER REMARKS:

MAX. W/C:
FINE AGGREGATE:
F.A. SOURCE:
ADMIXTURE:
CYLS MADE BY: Contractor
CAPPING MATERIAL: Pad Caps

DATE: 09/18/2020
REPORT NO.: 14177C-08
PRODUCER:
COARSE AGG.: #1 #2
C.A. SOURCE:
WATER (Gal.):
CYLS DELIVERED BY: CME

IDENTIFICATION:	1519 / 12.2E	1520 / 12.2W	1521 / 13.2E	1522 / 13.2W				
DATE CAST:	09/18/20	09/18/20	09/18/20	09/18/20				
DATE RECEIVED:	09/22/20	09/22/20	09/22/20	09/22/20				
DATE TESTED:	09/25/20	09/25/20	09/25/20	09/25/20				
AGE OF SPECIMENS IN DAYS:	7	7	7	7				
TOTAL LOAD, POUNDS:	750	1050	2650	1750				
SPECIMEN AREA, in. sq.	28.46	28.27	28.09	28.27				
COMPRESSIVE STRENGTH, psi	30	40	90	60				
TYPE FRACTURE:	3	5	5	5				
CURING IN FIELD - # OF DAYS	4	4	4	4				
LABORATORY - # OF DAYS	3	3	3	3				

REMARKS:

TYPES OF FRACTURES FOR BONDED CAPS

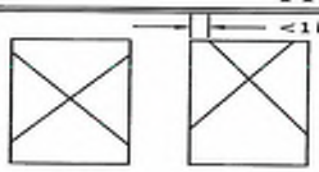

Type 1
Reasonably well-formed cones on both ends, less than 1 in. [25 mm] of cracking through caps

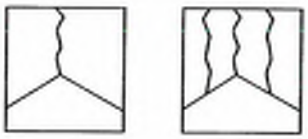

Type 2
Well-formed cone on one end, vertical cracks running through caps, no well-defined cone on other end



Type 3
Columnar vertical cracking through both ends, no well-formed cones



Type 4
Diagonal fracture with no cracking through ends; tap with hammer to distinguish from Type 1

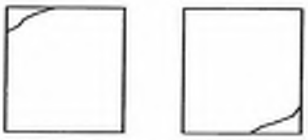

Type 5
Side fractures at top or bottom (occur commonly with unbonded caps)



Type 6
Similar to Type 5 but end of cylinder is pointed

CME ASSOCIATES, INC. WILL NOT ACCEPT ANY LIABILITY AS A RESULT OF DATA INTERPRETATION. UNLESS OTHERWISE NOTED, THE ABOVE INFORMATION WAS SUPPLIED BY THE CLIENT OR CONTRACTOR AND IS REPORTED AT THEIR REQUEST. NO REPRESENTATION AS TO THE ACCURACY OF INFORMATION SUPPLIED BY OTHERS IS INTENDED OR MADE.

CME Associates, Inc.

6035 Corporate Drive
East Syracuse, New York 13057
(315) 701-0522
(315) 701-0526 (Fax)

www.cmeassociates.com

Transmittal

October 15, 2020

Paragon Enviromental Construction, Inc.
5664 Mud Mill Road
Brewerton, New York 13029

Attn: Mr. Dan Warner

Re: **JMA 5G Campus Project**
Syracuse, New York
CME Project No.: 14177-02

Gentlepeople:

Enclosed you will find report (s). Please note: if multiple reports are listed on this transmittal, the transmittal will be used for each report. Reports are uploaded separately.

Number of Copies	Report Number
1	14177C-07

Respectfully submitted,
CME Associates, Inc.

Gary M. Gantney PE
Professional Engineer
GG.bjm

Respectfully submitted,
CME Associates, Inc.

Niel W. Zuern
Branch Manager
NWZ.bjm

Via e-reporting: Mr. Dan Warner
Mr. Peter Paragon
Paragon Enviromental

Via e-reporting : Ms. Samantha Miller
CHA Companies

Via e-reporting: Mr. Jeremy Freeman
Pike Company

Via e-reporting : Mr. Jim Stewart
JP Stopen

CME Associates, Inc.

6035 Corporate Drive
East Syracuse, New York, 13057
(315) 701-0522
(315) 701-0526 (Fax)

www.cmeassociates.com

CEMENT GROUT/SOIL LABORATORY COMPRESSION TEST REPORT
STANDARD CYLINDERS 6" X 12"

CLIENT: Paragon Environmental Construction, Inc.
PROJECT: JMA 5G Campus Project, Syracuse, New York
PLACEMENT LOCATION:
REQUIRED STRENGTH @ 28 DAYS: 150 PSI
WEIGHT PER CU.YD. (LBS) CEMENT
CEMENT BRAND AND TYPE:
AEA:
MIX DATA OBTAINED FROM THE:
CONDITION OF THE SPECIMENS: Good
OTHER REMARKS:

MAX. W/C:
FINE AGGREGATE:
F.A. SOURCE:
ADMIXTURE:
CYLS MADE BY: Contractor
CAPPING MATERIAL: Pad Caps

DATE: 09/17/2020
REPORT NO.: 14177C-07
PRODUCER:
COARSE AGG.: #1 #2
C.A. SOURCE:
WATER (Gal.):
CYLS DELIVERED BY: CME

IDENTIFICATION:	1509 / 01.2E	1510 / 01.2W	1509 / 01.2E	1510 / 01.2W				
DATE CAST:	09/17/20	09/17/20	09/17/20	09/17/20				
DATE RECEIVED:	09/22/20	09/22/20	10/14/20	10/14/20				
DATE TESTED:	09/24/20	09/24/20	10/15/20	10/15/20				
AGE OF SPECIMENS IN DAYS:	7	7	28	28				
TOTAL LOAD, POUNDS:	750	1350	800	1800				
SPECIMEN AREA, in. sq.	28.09	28.18	28.09	28.27				
COMPRESSIVE STRENGTH, psi	30	50	30	60				
TYPE FRACTURE:	3	5	3	5				
CURING IN FIELD - # OF DAYS	5	5	27	27				
LABORATORY - # OF DAYS	2	2	1	1				

REMARKS:

TYPES OF FRACTURES FOR BONDED CAPS

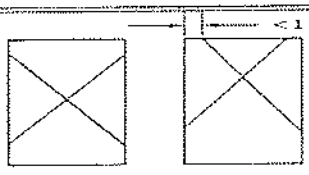

Type 1
Reasonably well-formed cones on both ends, less than 1 in. [25 mm] of cracking through caps

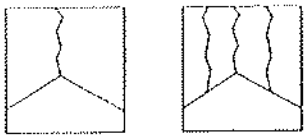

Type 2
Well-formed cone on one end, vertical cracks running through caps, no well-defined cone on other end

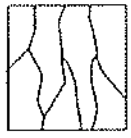

Type 3
Columnar vertical cracking through both ends, no well-formed cones

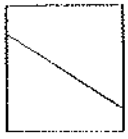

Type 4
Diagonal fracture with no cracking through ends; tap with hammer to distinguish from Type 1

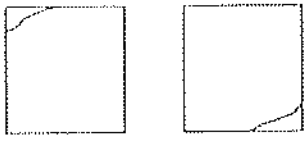

Type 5
Side fractures at top or bottom (occur commonly with unbonded caps)

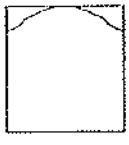

Type 6
Similar to Type 5 but end of cylinder is pointed

CME ASSOCIATES, INC. WILL NOT ACCEPT ANY LIABILITY AS A RESULT OF DATA INTERPRETATION. UNLESS OTHERWISE NOTED, THE ABOVE INFORMATION WAS SUPPLIED BY THE CLIENT OR CONTRACTOR AND IS REPORTED AT THEIR REQUEST. NO REPRESENTATION AS TO THE ACCURACY OF INFORMATION SUPPLIED BY OTHERS IS INTENDED OR MADE.

CME Associates, Inc.

6035 Corporate Drive
East Syracuse, New York, 13057
(315) 701-0522
(315) 701-0526 (Fax)

www.cmeassociates.com

CEMENT GROUT/SOIL LABORATORY COMPRESSION TEST REPORT
STANDARD CYLINDERS 6" X 12"

CLIENT: Paragon Environmental Construction, Inc.
PROJECT: JMA 5G Campus Project, Syracuse, New York
PLACEMENT LOCATION:
REQUIRED STRENGTH @ 28 DAYS: 150 PSI
WEIGHT PER CU.YD. (LBS) CEMENT:
CEMENT BRAND AND TYPE:
AEA:
MIX DATA OBTAINED FROM THE:
CONDITION OF THE SPECIMENS: Good
MAX. W/C:
FINE AGGREGATE:
F.A. SOURCE:
ADMIXTURE:
CYLS MADE BY: Contractor
CAPPING MATERIAL: Pad Caps
DATE: 09/17/2020
REPORT NO.: 14177C-07
PRODUCER:
COARSE AGG.: #1 #2
C.A. SOURCE:
WATER (Gal.):
CYLS DELIVERED BY CME
OTHER REMARKS:

IDENTIFICATION:	1509 / 01.2E	1510 / 01.2W						
DATE CAST:	09/17/20	09/17/20						
DATE RECEIVED:	09/22/20	09/22/20						
DATE TESTED:	09/24/20	09/24/20						
AGE OF SPECIMENS IN DAYS:	7	7						
TOTAL LOAD, POUNDS:	750	1350						
SPECIMEN AREA, in. sq.	28.09	28.18						
COMPRESSIVE STRENGTH, psi	30	50						
TYPE FRACTURE:	3	5						
CURING IN FIELD - # OF DAYS	5	5						
LABORATORY - # OF DAYS	2	2						

REMARKS:

TYPES OF FRACTURES FOR BONDED CAPS

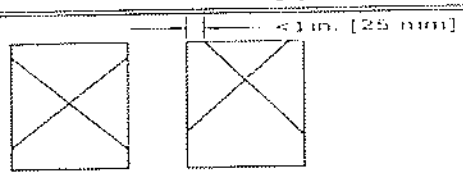

Type 1
Reasonably well-formed cones on both ends, less than 1 in. [25 mm] of cracking through caps

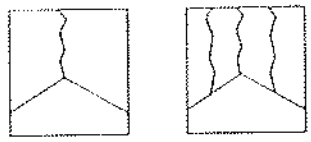

Type 2
Well-formed cone on one end, vertical cracks running through caps, no well-defined cone on other end

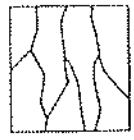

Type 3
Columnar vertical cracking through both ends, no well-formed cones



Type 4
Diagonal fracture with no cracking through ends; tap with hammer to distinguish from Type 1

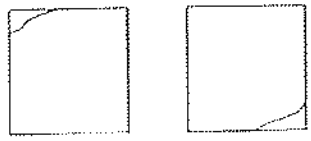

Type 5
Side fractures at top or bottom (occur commonly with unbonded caps)



Type 6
Similar to Type 5 but end of cylinder is pointed

CME ASSOCIATES, INC. WILL NOT ACCEPT ANY LIABILITY AS A RESULT OF DATA INTERPRETATION. UNLESS OTHERWISE NOTED, THE ABOVE INFORMATION WAS SUPPLIED BY THE CLIENT OR CONTRACTOR AND IS REPORTED AT THEIR REQUEST. NO REPRESENTATION AS TO THE ACCURACY OF INFORMATION SUPPLIED BY OTHERS IS INTENDED OR MADE.

CME Associates, Inc.

6035 Corporate Drive
East Syracuse, New York 13057
(315) 701-0522
(315) 701-0526 (Fax)

www.cmeassociates.com

Transmittal

October 1, 2020

Paragon Enviromental Construction, Inc.
5664 Mud Mill Road
Brewerton, New York 13029

Attn: Mr. Dan Warner

Re: JMA 5G Campus Project
Syracuse, New York
CME Project No.: 14177-02

Gentlepeople:

Enclosed you will find report (s). Please note: if multiple reports are listed on this transmittal, the transmittal will be used for each report. Reports are uploaded separately.

Number of Copies	Report Number
1	14177C-02

Respectfully submitted,
CME Associates, Inc.

Gary M. Gantney PE
Professional Engineer
GG.bjm

Respectfully submitted,
CME Associates, Inc.

Niel W. Zuern
Branch Manager
NWZ.bjm

Via e-reporting: Mr. Dan Warner
Mr. Peter Paragon
Paragon Enviromental

Via e-reporting : Ms. Samantha Miller
CHA Companies

Via e-reporting: Mr. Jeremy Freeman
Pike Company

Via e-reporting : Mr. Jim Stewart
JP Stopen

A New York State Certified Woman-Owned Business Enterprise (WBE)

CME Associates, Inc.

6035 Corporate Drive
East Syracuse, New York, 13057
(315) 701-0522
(315) 701-0526 (Fax)

www.cmeassociates.com

CEMENT GROUT/SOIL LABORATORY COMPRESSION TEST REPORT
STANDARD CYLINDERS 6" X 12"

CLIENT: Paragon Environmental Construction, Inc.
PROJECT: JMA 5G Campus Project, Syracuse, New York
PLACEMENT LOCATION:
REQUIRED STRENGTH @ 28 DAYS: 150 PSI
WEIGHT PER CU.YD. (LBS) CEMENT:
CEMENT BRAND AND TYPE:
AEA:
MIX DATA OBTAINED FROM THE:
CONDITION OF THE SPECIMENS: Good
OTHER REMARKS:

MAX. W/C:
FINE AGGREGATE:
F.A. SOURCE:
ADMIXTURE:
CYLS MADE BY: Contractor
CAPPING MATERIAL: Pad Caps

DATE: 09/02/2020
REPORT NO.: 14177C-02
PRODUCER:
COARSE AGG.: #1 #2
C.A. SOURCE:
WATER (Gal.):
CYLS DELIVERED BY: CME

IDENTIFICATION:	1484 / 02.2S	1485 / 07.2S	1486 / 02.2S	1487 / 07.2N	1484 / 02.2S	1485 / 07.2S	1486 / 02.2S	1487 / 07.2N
DATE CAST:	09/02/20	09/02/20	09/02/20	09/02/20	09/02/20	09/02/20	09/02/20	09/02/20
DATE RECEIVED:	09/08/20	09/08/20	09/08/20	09/08/20	09/08/20	09/08/20	09/08/20	09/08/20
DATE TESTED:	09/09/20	9/09/20	9/09/20	09/09/20	09/30/20	09/30/20	09/30/20	09/30/20
AGE OF SPECIMENS IN DAYS:	7	7	7	7	28	28	28	28
TOTAL LOAD, POUNDS:	6400	4700	6400	4750	11000	8250	5750	8000
SPECIMEN AREA, in. sq.	28.27	28.27	28.27	28.27	28.27	28.27	28.27	28.27
COMPRESSIVE STRENGTH, psi	230	170	230	170	390	290	200	280
TYPE FRACTURE:	6	3	6	3	6	5	6	5
CURING IN FIELD - # OF DAYS	6	6	6	6	6	6	6	6
LABORATORY - # OF DAYS	1	1	1	1	22	22	22	22

REMARKS:

TYPES OF FRACTURES FOR BONDED CAPS

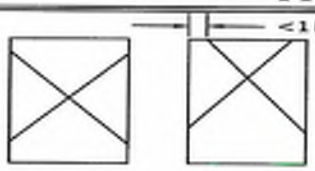

Type 1
Reasonably well-formed cones on both ends, less than 1 in. [25 mm] of cracking through caps

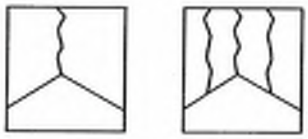

Type 2
Well-formed cone on one end, vertical cracks running through caps, no well-defined cone on other end



Type 3
Columnar vertical cracking through both ends, no well-formed cones



Type 4
Diagonal fracture with no cracking through ends; tap with hammer to distinguish from Type 1



Type 5
Side fractures at top or bottom (occur commonly with unbonded caps)

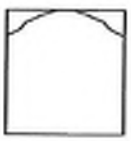

Type 6
Similar to Type 5 but end of cylinder is pointed

CME ASSOCIATES, INC. WILL NOT ACCEPT ANY LIABILITY AS A RESULT OF DATA INTERPRETATION. UNLESS OTHERWISE NOTED, THE ABOVE INFORMATION WAS SUPPLIED BY THE CLIENT OR CONTRACTOR AND IS REPORTED AT THEIR REQUEST. NO REPRESENTATION AS TO THE ACCURACY OF INFORMATION SUPPLIED BY OTHERS IS INTENDED OR MADE.

CME Associates, Inc.

6035 Corporate Drive
East Syracuse, New York 13057
(315) 701-0522
(315) 701-0526 (Fax)

www.cmeassociates.com

Transmittal

October 20, 2020

Paragon Enviromental Construction, Inc.
5664 Mud Mill Road
Brewerton, New York 13029

Attn: Mr. Dan Warner

Re: JMA 5G Campus Project
Syracuse, New York
CME Project No.: 14177-02

Gentlepeople:

Enclosed you will find report (s). Please note: if multiple reports are listed on this transmittal, the transmittal will be used for each report. Reports are uploaded separately.

Number of Copies	Report Number
1	14177C-09

Respectfully submitted,
CME Associates, Inc.

Gary M. Gantney PE
Professional Engineer
GG.bjm

Respectfully submitted,
CME Associates, Inc.

Niel W. Zyern
Branch Manager
NWZ.bjm

Via e-reporting: Mr. Dan Warner
Mr. Peter Paragon
Paragon Enviromental

Via e-reporting : Ms. Samantha Miller
CHA Companies

Via e-reporting: Mr. Jeremy Freeman
Pike Company

Via e-reporting : Mr. Jim Stewart
JP Stopen

A New York State Certified Woman-Owned Business Enterprise (WBE)

CME Associates, Inc.

6035 Corporate Drive
East Syracuse, New York, 13057
(315) 701-0522
(315) 701-0526 (Fax)

www.cmeassociates.com

CEMENT GROUT/SOIL LABORATORY COMPRESSION TEST REPORT
STANDARD CYLINDERS 6" X 12"

CLIENT: Paragon Environmental Construction, Inc.
PROJECT: JMA 5G Campus Project, Syracuse, New York
PLACEMENT LOCATION:
REQUIRED STRENGTH @ 28 DAYS: 150 PSI
WEIGHT PER CU YD. (LBS) CEMENT
CEMENT BRAND AND TYPE:
AEA:
MIX DATA OBTAINED FROM THE:
CONDITION OF THE SPECIMENS: Good
OTHER REMARKS:

MAX. W/C:
FINE AGGREGATE
F.A. SOURCE
ADMIXTURE:
CYLS MADE BY: Contractor

DATE: 09/21/2020
REPORT NO.: 14177C-09
PRODUCER
COARSE AGG.: #1 #2
C.A. SOURCE:
WATER (Gal.):
CYLS DELIVERED BY: CME
CAPPING MATERIAL: Pad Caps

IDENTIFICATION:	1523 / 03.2E	1524 / 03.2W	1523 / 03.2E	1524 / 03.2W				
DATE CAST:	09/21/20	09/21/20	09/21/20	09/21/20				
DATE RECEIVED:	09/22/20	09/22/20	10/18/20	10/18/20				
DATE TESTED:	09/28/20	09/28/20	10/19/20	10/19/20				
AGE OF SPECIMENS IN DAYS:	7	7	28	28				
TOTAL LOAD, POUNDS:	11150	1650	6150	14850				
SPECIMEN AREA, in. sq.	28.27	28.09	28.27	28.27				
COMPRESSIVE STRENGTH, psi	390	60	220	530				
TYPE FRACTURE:	5	5	5	5				
CURING IN FIELD - # OF DAYS	1	1	27	27				
LABORATORY - # OF DAYS	6	6	1	1				

REMARKS:

TYPES OF FRACTURES FOR BONDED CAPS

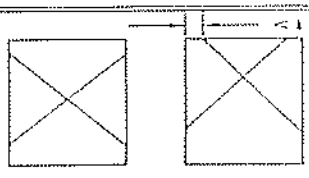

Type 1
Reasonably well-formed cones on both ends, less than 1 in. [25 mm] of cracking through caps

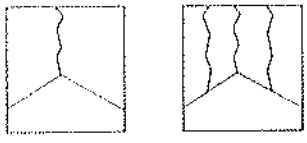

Type 2
Well-formed cone on one end, vertical cracks running through caps, no well-defined cone on other end

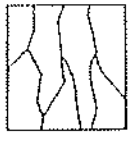

Type 3
Columnar vertical cracking through both ends, no well-formed cones

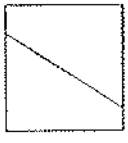

Type 4
Diagonal fracture with no cracking through ends; tap with hammer to distinguish from Type 1

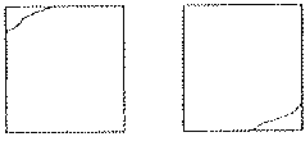

Type 5
Side fractures at top or bottom (occur commonly with unbonded caps)

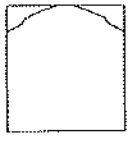

Type 6
Similar to Type 5 but end of cylinder is pointed

CME ASSOCIATES, INC. WILL NOT ACCEPT ANY LIABILITY AS A RESULT OF DATA INTERPRETATION. UNLESS OTHERWISE NOTED, THE ABOVE INFORMATION WAS SUPPLIED BY THE CLIENT OR CONTRACTOR AND IS REPORTED AT THEIR REQUEST. NO REPRESENTATION AS TO THE ACCURACY OF INFORMATION SUPPLIED BY OTHERS IS INTENDED OR MADE.

CME Associates, Inc.

6035 Corporate Drive
East Syracuse, New York 13057
(315) 701-0522
(315) 701-0526 (Fax)

www.cmeassociates.com

Transmittal

October 27, 2020

Paragon Enviromental Construction, Inc.
5664 Mud Mill Road
Brewerton, New York 13029

Attn: Mr. Dan Warner

Re: **JMA 5G Campus Project**
Syracuse, New York
CME Project No.: 14177-02

Gentlepeople:

Enclosed you will find report (s). Please note: if multiple reports are listed on this transmittal, the transmittal will be used for each report. Reports are uploaded separately.

Number of Copies	Report Number
1	14177C-10

Respectfully submitted,
CME Associates, Inc.

Gary M. Gantney PE
Professional Engineer
GG.bjm

Respectfully submitted,
CME Associates, Inc.

Niel W. Zuern
Branch Manager
NWZ.bjm

Via e-reporting: Mr. Dan Warner
Mr. Peter Paragon
Paragon Enviromental

Via e-reporting: Mr. Jeremy Freeman
Pike Company

Via e-reporting: Mr. Jim Stewart
JP Stopen

Via e-reporting: Ms. Samantha Miller
CHA Companies

CME Associates, Inc.

6035 Corporate Drive
East Syracuse, New York, 13057
(315) 701-0522
(315) 701-0526 (Fax)

www.cmeassociates.com

CEMENT GROUT/SOIL LABORATORY COMPRESSION TEST REPORT
STANDARD CYLINDERS 6" X 12"

CLIENT: Paragon Environmental Construction, Inc
PROJECT: JMA 5G Campus Project, Syracuse, New York
PLACEMENT LOCATION:
REQUIRED STRENGTH @ 28 DAYS: 150 PSI
WEIGHT PER CU YD (LBS) CEMENT:
CEMENT BRAND AND TYPE:
AEA:
MIX DATA OBTAINED FROM THE:
CONDITION OF THE SPECIMENS: Good
MAX. W/C:
FINE AGGREGATE:
F.A. SOURCE:
ADMIXTURE:
CYLS MADE BY: Contractor
CAPPING MATERIAL: Pad Caps
DATE: 09/27/2020
REPORT NO.: 14177C-10
PRODUCER:
COARSE AGG.: #1 #2
C.A. SOURCE:
WATER (Gal.):
CYLS DELIVERED BY: CME
OTHER REMARKS:

IDENTIFICATION:	1525 / 04.2E	1526 / 05.2E	1527 / 04.2W	1528 / 05.2W	1525 / 04.2E	1526 / 05.2E	1527 / 04.2W	1528 / 05.2W
DATE CAST:	09/27/20	09/27/20	09/27/20	09/27/20	09/27/20	09/27/20	09/27/20	09/27/20
DATE RECEIVED:	09/29/20	09/29/20	09/29/20	09/29/20	09/29/20	09/29/20	09/29/20	09/29/20
DATE TESTED:	10/05/20	10/05/20	10/05/20	10/05/20	10/26/20	10/26/20	10/26/20	10/26/20
AGE OF SPECIMENS IN DAYS:	8	8	8	8	29	29	29	29
TOTAL LOAD, POUNDS:	15,250	14,350	18,450	19,550	29,350	25,350	29,500	28,000
SPECIMEN AREA, in sq	28.27	28.37	28.09	28.27	28.46	28.27	28.09	28.37
COMPRESSIVE STRENGTH, psi	540	510	660	690	1030	900	1050	990
TYPE FRACTURE:	5	5	5	5	5	3	5	3
CURING IN FIELD - # OF DAYS	2	2	2	2	2	2	2	2
LABORATORY - # OF DAYS	6	6	6	6	27	27	27	27

REMARKS:

TYPES OF FRACTURES FOR BONDED CAPS

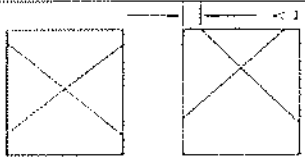

Type 1
Reasonably well-formed cones on both ends, less than 1 in. [25 mm] of cracking through caps



Type 2
Well-formed cone on one end, vertical cracks running through caps, no well-defined cone on other end

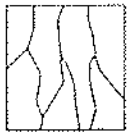

Type 3
Columnar vertical cracking through both ends, no well-formed cones

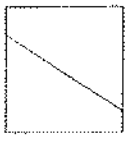

Type 4
Diagonal fracture with no cracking through ends; tap with hammer to distinguish from Type 1

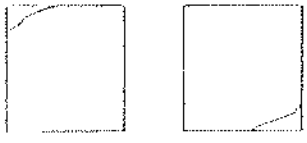

Type 5
Side fractures at top or bottom (occur commonly with unbonded caps)



Type 6
Similar to Type 5 but end of cylinder is pointed

CME ASSOCIATES, INC. WILL NOT ACCEPT ANY LIABILITY AS A RESULT OF DATA INTERPRETATION. UNLESS OTHERWISE NOTED, THE ABOVE INFORMATION WAS SUPPLIED BY THE CLIENT OR CONTRACTOR AND IS REPORTED AT THEIR REQUEST. NO REPRESENTATION AS TO THE ACCURACY OF INFORMATION SUPPLIED BY OTHERS IS INTENDED OR MADE.

CME Associates, Inc.

6035 Corporate Drive
East Syracuse, New York 13057
(315) 701-0522
(315) 701-0526 (Fax)

www.cmeassociates.com

Transmittal

October 5, 2020

Paragon Enviromental Construction, Inc.
5664 Mud Mill Road
Brewerton, New York 13029

Attn: Mr. Dan Warner

Re: JMA 5G Campus Project
Syracuse, New York
CME Project No.: 14177-02

Gentlepeople:

Enclosed you will find report (s). Please note: if multiple reports are listed on this transmittal, the transmittal will be used for each report. Reports are uploaded separately.

Number of Copies	Report Number
1	14177C-04

Respectfully submitted,
CME Associates, Inc.

Gary M. Gantney PE
Professional Engineer
GG.can

Respectfully submitted,
CME Associates, Inc.

Niel W. Zuern
Branch Manager
NWZ.bjm

Via e-reporting: Mr. Dan Warner, Mr. Peter Paragon, Paragon Enviromental
Via e-reporting: Ms. Samantha Miller, CHA Companies
Via e-reporting: Mr. Jeremy Freeman, Pike Company
Via e-reporting: Mr. Jim Stewart, JP Stopen

CME Associates, Inc.

6035 Corporate Drive
East Syracuse, New York, 13057
(315) 701-0522
(315) 701-0526 (Fax)

www.cmeassociates.com

CEMENT GROUT/SOIL LABORATORY COMPRESSION TEST REPORT
STANDARD CYLINDERS 6" X 12"

CLIENT: Paragon Environmental Construction, Inc
PROJECT: JMA 5G Campus Project, Syracuse, New York
PLACEMENT LOCATION:
REQUIRED STRENGTH @ 28 DAYS: 150 PSI
WEIGHT PER CU.YD. (LBS) CEMENT:
CEMENT BRAND AND TYPE:
AEA:
MIX DATA OBTAINED FROM THE:
CONDITION OF THE SPECIMENS: Good
OTHER REMARKS:

MAX. W/C
FINE AGGREGATE:
F.A. SOURCE:
ADMIXTURE:
CYLS MADE BY: Contractor
CAPPING MATERIAL: Pad Caps

DATE: 09/04/2020
REPORT NO.: 14177C-04
PRODUCER:
COARSE AGG.: #1 #2
C.A. SOURCE:
WATER (Gal.):
CYLS DELIVERED BY: CME

IDENTIFICATION:	1492 / 07.3E	1493 / 06.2W	1494 / 06.2E	1495 / 07.3W	1492 / 07.3E	1493 / 06.2W	1494 / 06.2E	1495 / 07.3W
DATE CAST:	09/04/20	09/04/20	09/04/20	09/04/20	09/04/20	09/04/20	09/04/20	09/04/20
DATE RECEIVED:	09/08/20	09/08/20	09/08/20	09/08/20	09/08/20	09/08/20	09/08/20	09/08/20
DATE TESTED:	09/11/20	09/11/20	09/11/20	09/11/20	10/02/20	10/02/20	10/02/20	10/02/20
AGE OF SPECIMENS IN DAYS.	7	7	7	7	28	28	28	28
TOTAL LOAD, POUNDS:	4850	4400	3000	8000	11,950	6,700	6,800	14,850
SPECIMEN AREA, in. sq.	28.27	28.27	28.27	2827	28.27	28.27	28.27	28.18
COMPRESSIVE STRENGTH, psi:	170	160	110	280	420	240	240	530
TYPE FRACTURE:	3	5	3	6	3	6	3	6
CURING IN FIELD - # OF DAYS	4	4	4	4	4	4	4	4
LABORATORY - # OF DAYS	3	3	3	3	24	24	24	24

TYPES OF FRACTURES FOR BONDED CAPS

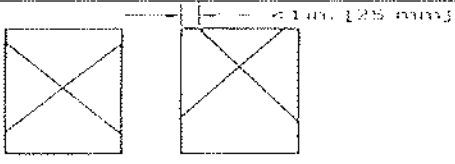

Type 1
Reasonably well-formed cones on both ends, less than 1 in. [25 mm] of cracking through caps

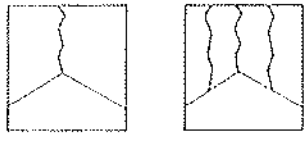

Type 2
Well-formed cone on one end, vertical cracks running through caps, no well-defined cone on other end

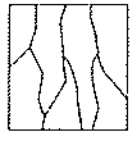

Type 3
Columnar vertical cracking through both ends, no well-formed cones

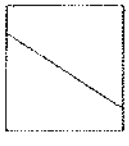

Type 4
Diagonal fracture with no cracking through ends; tap with hammer to distinguish from Type 1



Type 5
Side fractures at top or bottom (occur commonly with unbonded caps)



Type 6
Similar to Type 5 but end of cylinder is pointed

CME ASSOCIATES, INC. WILL NOT ACCEPT ANY LIABILITY AS A RESULT OF DATA INTERPRETATION. UNLESS OTHERWISE NOTED, THE ABOVE INFORMATION WAS SUPPLIED BY THE CLIENT OR CONTRACTOR AND IS REPORTED AT THEIR REQUEST. NO REPRESENTATION AS TO THE ACCURACY OF INFORMATION SUPPLIED BY OTHERS IS INTENDED OR MADE.

CME Associates, Inc.

6035 Corporate Drive
East Syracuse, New York 13057
(315) 701-0522
(315) 701-0526 (Fax)

www.cmeassociates.com

Transmittal

September 9, 2020

Paragon Enviromental Construction, Inc.
5664 Mud Mill Road
Brewerton, New York 13029

Attn: Mr. Dan Warner

Re: JMA 5G Campus Project
Syracuse, New York
CME Project No.: 14177-02

Gentlepeople:

Enclosed you will find report (s). Please note: if multiple reports are listed on this transmittal, the transmittal will be used for each report. Reports are uploaded separately.

Number of Copies	Report Number
1	14177C-01

Respectfully submitted,
CME Associates, Inc.

Gary M. Gantney PE
Professional Engineer
GG.bjm

Respectfully submitted,
CME Associates, Inc.

Niel W. Zuern
Branch Manager
NWZ.bjm

Via e-reporting: Mr. Dan Warner, Mr. Peter Paragon, Paragon Enviromental

Via e-reporting : Ms. Samantha Miller, CHA Companies

Via e-reporting: Mr. Jeremy Freeman, Pike Company

Via e-reporting : Mr. Jim Stewart, JP Stopen

A New York State Certified Woman-Owned Business Enterprise (WBE)

CME Associates, Inc.

6035 Corporate Drive
East Syracuse, New York, 13057
(315) 701-0522
(315) 701-0526 (Fax)

www.cmeassociates.com

CEMENT GROUT/SOIL LABORATORY COMPRESSION TEST REPORT
STANDARD CYLINDERS 6" X 12"

CLIENT: Paragon Environmental Construction, Inc. DATE: 09/01/2020
PROJECT: JMA 5G Campus Project, Syracuse, New York REPORT NO.: 14177C-01
PLACEMENT LOCATION:
REQUIRED STRENGTH @ 28 DAYS: 150 PSI MAX. W/C: PRODUCER:
WEIGHT PER CU.YD. (LBS) CEMENT: FINE AGGREGATE: COARSE AGG.: #1 #2
CEMENT BRAND AND TYPE: F.A. SOURCE: C.A. SOURCE:
AEA: ADMIXTURE: WATER (Gal.):
MIX DATA OBTAINED FROM THE: CYLS MADE BY: Contractor CYLS DELIVERED BY: CME
CONDITION OF THE SPECIMENS: Good CAPPING MATERIAL: Pad Caps
OTHER REMARKS:

IDENTIFICATION:	1481 / 07.1	1482 / 02.1N	1483 / 02.1S					
DATE CAST:	09/01/20	09/01/20	09/01/20					
DATE RECEIVED:	09/08/20	09/08/20	09/08/20					
DATE TESTED:	09/08/20	9/08/20	9/08/20					
AGE OF SPECIMENS IN DAYS:	7		7					
TOTAL LOAD, POUNDS:	500		350					
SPECIMEN AREA, in. sq.	28.27	28.27	28.27					
COMPRESSIVE STRENGTH, psi	20		10					
TYPE FRACTURE:	3		2					
CURING IN FIELD - # OF DAYS	7	7	7					
LABORATORY - # OF DAYS	0	0	0					

REMARKS:

TYPES OF FRACTURES FOR BONDED CAPS

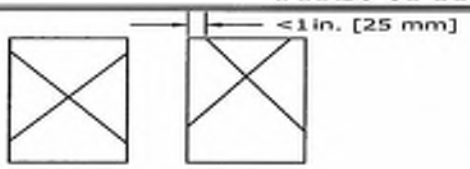

Type 1
Reasonably well-formed cones on both ends, less than 1 in. [25 mm] of cracking through caps

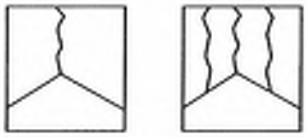

Type 2
Well-formed cone on one end, vertical cracks running through caps, no well-defined cone on other end



Type 3
Columnar vertical cracking through both ends, no well-formed cones



Type 4
Diagonal fracture with no cracking through ends; tap with hammer to distinguish from Type 1



Type 5
Side fractures at top or bottom (occur commonly with unbonded caps)



Type 6
Similar to Type 5 but end of cylinder is pointed

CME ASSOCIATES, INC. WILL NOT ACCEPT ANY LIABILITY AS A RESULT OF DATA INTERPRETATION. UNLESS OTHERWISE NOTED, THE ABOVE INFORMATION WAS SUPPLIED BY THE CLIENT OR CONTRACTOR AND IS REPORTED AT THEIR REQUEST. NO REPRESENTATION AS TO THE ACCURACY OF INFORMATION SUPPLIED BY OTHERS IS INTENDED OR MADE.

CME Associates, Inc.

6035 Corporate Drive
East Syracuse, New York 13057
(315) 701-0522
(315) 701-0526 (Fax)

www.cmeassociates.com

Transmittal

October 8, 2020

Paragon Environmental Construction, Inc.
5664 Mud Mill Road
Brewerton, New York 13029

Attn: Mr. Dan Warner

Re: **JMA 5G Campus Project**
Syracuse, New York
CME Project No.: 14177-02

Gentlepeople:

Enclosed you will find report (s). Please note: if multiple reports are listed on this transmittal, the transmittal will be used for each report. Reports are uploaded separately.

Number of Copies	Report Number
1	14177C-05

Respectfully submitted,
CME Associates, Inc.

Gary M. Gaffney PE
Professional Engineer
GG.can

Via e-reporting: Mr. Dan Warner, Mr. Peter Paragon, Paragon Enviromental
Via e-reporting: Ms. Samantha Miller, CHA Companies
Via e-reporting: Mr. Jeremy Freeman, Pike Company
Via e-reporting: Mr. Jim Stewart, JP Stopen

CME Associates, Inc.

6035 Corporate Drive
East Syracuse, New York, 13057
(315) 701-0522
(315) 701-0526 (Fax)

www.cmeassociates.com

CEMENT GROUT/SOIL LABORATORY COMPRESSION TEST REPORT
STANDARD CYLINDERS 6" X 12"

CLIENT Paragon Environmental Construction, Inc
PROJECT JMA SG Campus Project, Syracuse, New York
PLACEMENT LOCATION:
REQUIRED STRENGTH @ 28 DAYS: 150 PSI
WEIGHT PER CU.YD. (LBS) CEMENT
CEMENT BRAND AND TYPE
AEA:
MIX DATA OBTAINED FROM THE:
CONDITION OF THE SPECIMENS Good
OTHER REMARKS:

MAX W/C
FINE AGGREGATE:
F.A. SOURCE
ADMIXTURE
CYLS MADE BY: Contractor
CAPPING MATERIAL Pad Caps

DATE 09/09/2020
REPORT NO 14177C-05
PRODUCER
COARSE AGG. #1 #2
C.A. SOURCE
WATER (Gal.)
CYLS DELIVERED BY CME

IDENTIFICATION:	1507 / 08.1E	1506 / 08.1W	1507 / 08.1E	1506 / 08.1W				
DATE CAST:	09/09/20	09/09/20	09/09/20	09/09/20				
DATE RECEIVED:	09/16/20	09/16/20	09/16/20	09/16/20				
DATE TESTED:	09/16/20	09/16/20	10/07/20	10/07/20				
AGE OF SPECIMENS IN DAYS:	7	7	28	28				
TOTAL LOAD, POUNDS:	1400	1500	1850	2100				
SPECIMEN AREA, in. sq.	28.27	28.27	28.27	28.27				
COMPRESSIVE STRENGTH, psi	50	50	70	70				
TYPE FRACTURE:	6	3	5	3				
CURING IN FIELD - # OF DAYS	7	7	7	7				
LABORATORY - # OF DAYS	0	0	21	21				

REMARKS:

TYPES OF FRACTURES FOR BONDED CAPS

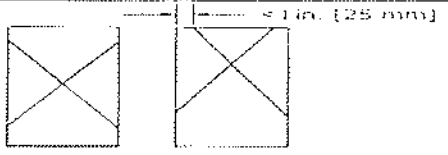

Type 1
Reasonably well-formed cones on both ends, less than 1 in. (25 mm) of cracking through caps

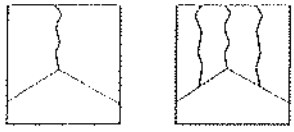

Type 2
Well-formed cone on one end, vertical cracks running through caps, no well-defined cone on other end

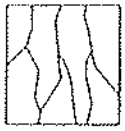

Type 3
Columnar vertical cracking through both ends, no well-formed cones

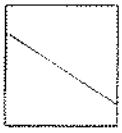

Type 4
Diagonal fracture with no cracking through ends; tap with hammer to distinguish from Type 1



Type 5
Side fractures at top or bottom (occur commonly with unbonded caps)



Type 6
Similar to Type 5 but end of cylinder is pointed

CME ASSOCIATES, INC. WILL NOT ACCEPT ANY LIABILITY AS A RESULT OF DATA INTERPRETATION. UNLESS OTHERWISE NOTED, THE ABOVE INFORMATION WAS SUPPLIED BY THE CLIENT OR CONTRACTOR AND IS REPORTED AT THEIR REQUEST. NO REPRESENTATION AS TO THE ACCURACY OF INFORMATION SUPPLIED BY OTHERS IS INTENDED OR MADE.

CME Associates, Inc.

6035 Corporate Drive
East Syracuse, New York 13057
(315) 701-0522
(315) 701-0526 (Fax)

www.cmeassociates.com

Transmittal

October 9, 2020

Paragon Enviromental Construction, Inc.
5664 Mud Mill Road
Brewerton, New York 13029

Attn: Mr. Dan Warner

Re: JMA 5G Campus Project
Syracuse, New York
CME Project No.: 14177-02

Gentlepeople:

Enclosed you will find report (s). Please note: if multiple reports are listed on this transmittal, the transmittal will be used for each report. Reports are uploaded separately.

Number of Copies	Report Number
1	14177C-06

Respectfully submitted,
CME Associates, Inc.

Gary M. Gantney PE
Professional Engineer
GG.bjm

Respectfully submitted,
CME Associates, Inc.

Niel W. Zuern
Branch Manager
NWZ.bjm

Via e-reporting.	Mr. Dan Warner Mr. Peter Paragon Paragon Enviromental	Via e-reporting.	Mr. Jeremy Freeman Pike Company
		Via e-reporting :	Mr. Jim Stewart JP Stopen
Via e-reporting :	Ms. Samantha Miller CHA Companies		

CME Associates, Inc.

6035 Corporate Drive
East Syracuse, New York, 13057
(315) 701-0522
(315) 701-0526 (Fax)

www.cmeassociates.com

CEMENT GROUT/SOIL LABORATORY COMPRESSION TEST REPORT
STANDARD CYLINDERS 6" X 12"

CLIENT: Paragon Environmental Construction, Inc
PROJECT: JMA 5G Campus Project, Syracuse, New York
PLACEMENT LOCATION:
REQUIRED STRENGTH @ 28 DAYS: 150 PSI
WEIGHT PER CU.YD. (LBS) CEMENT:
CEMENT BRAND AND TYPE:
AEA:
MIX DATA OBTAINED FROM THE:
CONDITION OF THE SPECIMENS: Good
OTHER REMARKS

MAX. W/C:
FINE AGGREGATE:
F.A. SOURCE:
ADMIXTURE:
CYLS MADE BY: Contractor
CAPPING MATERIAL: Pad Caps

DATE: 09/10/2020
REPORT NO.: 1-4177C-06
PRODUCER:
COARSE AGG.: #1 #2
C.A. SOURCE:
WATER (Gal.):
CYLS DELIVERED BY: CME

IDENTIFICATION:	1505 / 09.1W	1504 / 11.1E	1503 / 11.1W	1502 / 09.1E	1505 / 09.1W	1504 / 11.1E	1503 / 11.1W	1502 / 09.1E
DATE CAST:	09/10/20	09/10/20	09/10/20	09/10/20	09/10/20	09/10/20	09/10/20	09/10/20
DATE RECEIVED:	09/16/20	09/16/20	09/16/20	09/16/20	10/7/20	10/7/20	10/7/20	10/7/20
DATE TESTED:	09/17/20	09/17/20	09/17/20	09/17/20	10/8/20	10/8/20	10/8/20	10/8/20
AGE OF SPECIMENS IN DAYS:	7	7	7	7	28	28	28	28
TOTAL LOAD, POUNDS:	1050	900	650	1400	3300	1250	900	3100
SPECIMEN AREA, in. sq.	28.27	28.27	28.27	28.27	28.27	28.27	28.27	28.27
COMPRESSIVE STRENGTH, psi	40	30	20	50	120	40	30	110
TYPE FRACTURE:	5	3	6	5	3	3	6	5
CURING IN FIELD - # OF DAYS	6	6	6	6	27	27	27	27
LABORATORY - # OF DAYS	1	1	1	1	1	1	1	1

REMARKS:

TYPES OF FRACTURES FOR BONDED CAPS

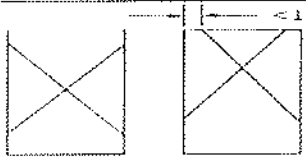

Type 1
Reasonably well-formed cones on both ends, less than 1 in. [25 mm] of cracking through caps

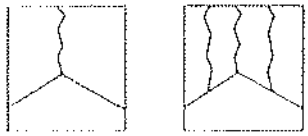

Type 2
Well-formed cone on one end, vertical cracks running through caps, no well-defined cone on other end

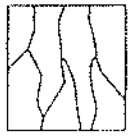

Type 3
Columnar vertical cracking through both ends, no well-formed cones

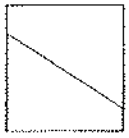

Type 4
Diagonal fracture with no cracking through ends; tap with hammer to distinguish from Type 1

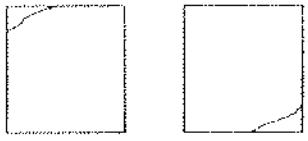

Type 5
Side fractures at top or bottom (occur commonly with unbonded caps)



Type 6
Similar to Type 5 but end of cylinder is polished

CME ASSOCIATES, INC. WILL NOT ACCEPT ANY LIABILITY AS A RESULT OF DATA INTERPRETATION. UNLESS OTHERWISE NOTED, THE ABOVE INFORMATION WAS SUPPLIED BY THE CLIENT OR CONTRACTOR AND IS REPORTED AT THEIR REQUEST. NO REPRESENTATION AS TO THE ACCURACY OF INFORMATION SUPPLIED BY OTHERS IS INTENDED OR MADE.

APPENDIX N

Groundwater Recirculation Batch Logs

Batch Information
Former Coyne Textile BCP
Groundwater Recirculation Operation
Treatment Zone 3

Date	Batch Number	Batch Phase	ID of Reagent Batch Injected	Batch Extraction Start Time	Batch Extraction End Time	Extraction Start FM Reading	Extraction End FM Reading	Chemical Feed Start FM Reading	Chemical Feed End FM Reading	Batch Injection Start Time	Batch Injection End Time	Injection Start FM Reading	Injection End FM Reading
9/14/2020	1	1A	2001-6971	9:38:00	13:45:00	0	7800	0	73	13:55:00	16:03:00	0	7678
9/14/2020 - 9/15/2020	2	1A	2001-6971	13:45:00	17:24:00	7800	15612	73	142	7:29:00	9:58:00	7914	15838
9/15/2020	3	1A	2001-6971	7:25:00	10:25:00	15643	23316	194	266	10:40:00	12:45:00	15849	23007
9/15/2020	4	1A	2001-6971	10:25:00	13:20:00	23316	31000	269	346	13:30:00	15:59:00	23017	31054
9/15/2020 - 9/16/2020	5	1A	2007-7122	13:20:00	15:57:00	31000	38123	346	420	7:23:00	9:45:00	31114	39902
9/15/2020 - 9/16/2020	6	1A	2007-7122	15:57:00	9:14:00	38123	44808	423	494	9:47:00	11:28:00	39903	47755
9/16/2020	7	1A	2007-7122	9:48:00	11:44:00	44816	52504	504	574	11:50:00	13:34:00	47762	55375
9/16/2020	8	1A	2007-7122	11:44:00	13:42:00	52504	60184	582	652	13:50:00	15:42:00	55379	63097
9/16/2020 - 9/17/2020	9	1A	2007-7122	13:42:00	15:35:00	60184	67689	663	744	15:45:00	7:26:00	63097	70977
9/16/2020 - 9/17/2020	10	1A	2007-7122	15:43:00	7:51:00	67707	75370	0	97	7:55:00	9:40:00	70977	78990
9/17/2020	11	1A	2007-7122	7:51:00	9:43:00	75370	83150	99	167	9:45:00	11:24:00	78660	85844
9/17/2020	12	1A	2007-7122	9:03:00	11:40:00	83150	90930	167	237	11:42:00	13:54:00	85850	93358
9/17/2020	13	1A	2002-7006	11:40:00	13:55:00	90930	98710	238	334	14:00:00	15:40:00	93361	101382
9/17/2020 - 9/18/2020	14	1A	2002-7006	13:55:00	15:53:00	98710	106310	336	416	15:58:00	8:09:00	101385	109657
9/17/2020 - 9/18/2020	15	1A	2002-7006	15:53:00	7:54:00	106310	114007	417	502	8:17:00	9:50:00	109659	116689
9/18/2020	16	1A	2002-7006	8:15:00	10:31:00	114007	121759	556	637	11:12:00	13:00:00	116691	124674
9/18/2020	17	1A	2002-7006	11:10:00	13:10:00	121754	129540	638	718	13:15:00	15:03:00	124679	132194
9/18/2020 - 9/21/2020	18	1A	2002-7006	13:10:00	15:10:00	129540	137354	726	813	7:00:00	10:14:00	132199	140788
9/21/2020	19	1A	2002-7006	7:00:00	9:04:00	137354	145226	820	900	10:15:00	11:44:00	140788	148258
9/21/2020	20	1A	2002-7006	10:15:00	12:06:00	145227	155000	900	970	12:07:00	13:45:00	148265	155288
9/21/2020	21	1A	2002-7006	12:06:00	14:05:00	153000	160780	970	1041	14:06:00	16:00:00	155288	163397
9/21/2020 - 9/22/2020	22	1A	2002-7006	14:05:00	15:55:00	160780	168563	1041	1112	7:00:00	8:56:00	163401	170860

Batch Information
Former Coyne Textile BCP
Groundwater Recirculation Operation
Treatment Zone 3

Date	Batch Number	Batch Phase	ID of Reagent Batch Injected	Batch Extraction Start Time	Batch Extraction End Time	Extraction Start FM Reading	Extraction End FM Reading	Chemical Feed Start FM Reading	Chemical Feed End FM Reading	Batch Injection Start Time	Batch Injection End Time	Injection Start FM Reading	Injection End FM Reading
9/22/2020	23	1B	2002-7006	7:00:00	8:45:00	168563	176346	1115	1185	8:58:00	10:33:00	170860	177834
9/22/2020	24	1B	2002-7006	8:57:00	10:53:00	176346	184126	1186	1256	10:55:00	12:50:00	177834	185403
9/22/2020	25	1B	2002-7006	10:53:00	12:52:00	184126	191650	1268	1340	12:55:00	14:24:00	185403	192749
9/22/2020	26	1B	2002-7006	12:52:00	14:54:00	191650	199430	1340	1410	14:54:00	16:38:00	192759	200403
9/22/2020 - 9/23/2020	27	1B	2002-7006	14:54:00	17:00:00	199430	207215	1410	1484	7:00:00	8:22:00	200403	207761
9/23/2020	28	1B	2002-7006	7:00:00	8:50:00	207215	214990	1485	1555	8:50:00	10:46:00	207761	215782
9/23/2020	29	1B	2001-6972	8:50:00	10:46:00	214990	222770	1556	1626	10:46:00	12:25:00	215782	223916
9/23/2020	30	1B	2001-6972	10:46:00	12:45:00	222770	230550	1626	1697	12:45:00	14:25:00	223916	231465
9/23/2020	31	1B	2001-6972	12:45:00	14:44:00	230550	238380	1700	1771	14:45:00	16:30:00	231465	238944
9/23/2020 - 9/24/2020	32	1B	2001-6972	14:44:00	16:53:00	238380	246112	1771	1841	7:00:00	8:33:00	238944	246938
9/24/2020	33	1B	2001-6972	7:00:00	8:42:00	246112	253890	1843	1915	8:42:00	10:19:00	246938	255282
9/24/2020	34	1B	2001-6972	8:42:00	10:32:00	253890	261670	1915	1985	10:32:00	12:15:00	255282	262918
9/24/2020	35	1B	2001-6922	10:32:00	12:34:00	261670	269450	1985	2055	12:34:00	14:23:00	262918	271248
9/24/2020	36	1B	2001-6922	12:34:00	14:20:00	269450	277230	2057	2127	14:23:00	16:02:00	271248	279499
9/24/2020 - 9/25/2020	37	1B	2001-6922	14:23:00	16:07:00	277230	285034	2128	2198	6:20:00	7:58:00	279499	287255
9/25/2020	38	1B	2001-6922	6:20:00	8:07:00	285034	292790	2198	2270	8:07:00	9:46:00	287255	295035
9/25/2020	39	1B	2001-6922	8:07:00	9:55:00	292790	300570	2272	2343	9:55:00	11:27:00	295035	302692
9/25/2020	40	1B	2001-6922	9:55:00	11:45:00	300570	308350	2403	2473	11:45:00	13:15:00	302692	310442
9/25/2020	41	1B	2001-6922	11:45:00	13:33:00	308350	316130	2474	2544	13:33:00	15:12:00	310442	318038
9/25/2020 - 9/28/2020	42	1B	2001-6922	13:33:00	15:23:00	316130	323618	2545	2616	6:57:00	8:36:00	318047	325874
9/28/2020	43	1B	2001-6972	6:59:00	8:45:00	323618	331398	2619	2689	8:45:00	10:17:00	325874	333432
9/28/2020	44	1B	2001-6972	8:45:00	10:36:00	331398	339186	2690	2760	10:47:00	12:27:00	333432	341775

Batch Information
Former Coyne Textile BCP
Groundwater Recirculation Operation
Treatment Zone 3

Date	Batch Number	Batch Phase	ID of Reagent Batch Injected	Batch Extraction Start Time	Batch Extraction End Time	Extraction Start FM Reading	Extraction End FM Reading	Chemical Feed Start FM Reading	Chemical Feed End FM Reading	Batch Injection Start Time	Batch Injection End Time	Injection Start FM Reading	Injection End FM Reading
9/28/2020	45	2A	2001-6972	10:47:00	12:49:00	339199	346979	2760	2830	12:49:00	14:18:00	341775	349000
9/28/2020	46	2A	2001-6972	12:49:00	14:37:00	346979	354759	2830	2890	14:30:00	16:05:00	349000	356572
9/28/2020 - 9/29/2020	47	2A	2001-6972	14:37:00	16:33:00	354759	362539	2890	2960	7:00:00	8:53:00	356838	364809
9/29/2020	48	2A	2001-6972	7:00:00	8:57:00	362567	370347	2964	3034	8:57:00	10:45:00	364809	372365
9/29/2020	49	2A	2001-6972	8:57:00	11:00:00	370347	378127	3040	3110	11:00:00	12:39:00	372365	379700
9/29/2020	50	2A	2001-6971	11:00:00	13:08:00	378127	385907	3111	3181	13:08:00	15:00:00	379700	387289
9/29/2020	51	2A	2001-6971	13:08:00	15:15:00	385907	393487	3181	3251	15:15:00	17:13:00	387289	395033
9/29/2020 - 9/30/2020	52	2A	2001-6971	15:15:00	17:25:00	393487	401267	3251	3321	6:55:00	9:16:00	395035	402850
9/30/2020	53	2A	2001-6971	6:55:00	9:04:00	401267	409047	3325	3395	9:16:00	10:59:00	402850	409591
9/30/2020	54	2A	2002-7006	9:04:00	11:05:00	409047	416810	3396	3466	11:05:00	12:58:00	409591	417583
9/30/2020	55	2A	2002-7006	11:05:00	13:13:00	416810	424521	3467	3537	13:13:00	15:05:00	417583	425368
9/30/2020	56	2A	2002-7006	13:13:00	15:15:00	424521	432220	3540	3610	15:15:00	17:03:00	425368	432835
9/30/2020 - 10/1/2020	57	2A	2001-6952	15:15:00	17:10:00	432220	439835	3612	3682	6:45:00	8:45:00	432859	440281
10/1/2020	58	2A	2001-6952	6:45:00	8:49:00	439835	447600	3685	3755	8:49:00	10:41:00	440281	447888
10/1/2020	59	2A	2001-6952	8:49:00	10:52:00	447600	455400	3755	3827	10:52:00	12:43:00	447888	455438
10/1/2020	60	2A	2001-6952	10:53:00	12:58:00	455400	463185	3827	3897	12:45:00	14:41:00	455438	462978
10/1/2020	61	2A	2001-6972	12:58:00	14:59:00	463185	470955	3898	3968	14:55:00	16:48:00	462978	470557
10/1/2020 - 10/2/2020	62	2A	2001-6972	14:59:00	17:06:00	470955	478799	3968	4038	6:47:00	8:49:00	470566	478191
10/2/2020	63	2A	2001-6972	6:47:00	8:55:00	478806	486580	4042	4112	9:03:00	10:50:00	478191	485755
10/2/2020	64	2A	2002-7006	9:03:00	11:06:00	486580	494360	4113	4183	11:00:00	12:38:00	485755	493268
10/2/2020	65	2A	2002-7006	11:06:00	13:11:00	494360	502150	4185	4235	13:11:00	15:57:00	493269	500490
10/2/2020	66	2A	2002-7006	13:11:00	15:18:00	502150	509945	4235	4286	15:18:00	17:04:00	500490	508170

Batch Information
Former Coyne Textile BCP
Groundwater Recirculation Operation
Treatment Zone 3

Date	Batch Number	Batch Phase	ID of Reagent Batch Injected	Batch Extraction Start Time	Batch Extraction End Time	Extraction Start FM Reading	Extraction End FM Reading	Chemical Feed Start FM Reading	Chemical Feed End FM Reading	Batch Injection Start Time	Batch Injection End Time	Injection Start FM Reading	Injection End FM Reading
10/2/2020 - 10/5/2020	67	2B	2002-7006	15:18:00	17:21:00	509945	517736	4287	4337	6:30:00	8:49:00	508115	516150
10/5/2020	68	2B	2002-7006	6:50:00	8:40:00	517736	525570	4338	4388	8:49:00	10:31:00	516150	524164
10/5/2020	69	2B	2002-7006	8:49:00	10:45:00	525570	533360	4390	4445	10:45:00	12:08:00	524164	531979
10/5/2020	70	2B	2002-7006	10:45:00	12:40:00	533360	541066	4446	4501	12:30:00	14:05:00	531983	539574
10/5/2020	71	2B	2002-7006	12:40:00	14:39:00	541066	548870	4502	4562	14:39:00	16:30:00	539574	547765
10/5/2020 - 10/6/2020	72	2B	2002-7006	14:39:00	16:39:00	548870	556635	4562	4620	6:45:00	8:48:00	547767	555483
10/6/2020	73	2B	2002-7006	6:45:00	8:49:00	556636	564440	4620	4672	8:50:00	10:33:00	555483	563521
10/6/2020	74	2B	2002-7006	8:49:00	10:45:00	564440	572236	4674	4726	10:45:00	12:41:00	563521	571458
10/6/2020	75	2B	2002-7006	10:45:00	12:45:00	572236	580005	4726	4786	12:45:00	14:36:00	571458	579370
10/6/2020	76	2B	2002-7006	12:45:00	14:46:00	580005	587801	4786	4846	14:46:00	16:28:00	579370	587032
10/6/2020 - 10/7/2020	77	2B	2002-7006	14:46:00	16:50:00	587801	595593	4847	4907	6:49:00	8:39:00	587045	594558
10/7/2020	78	2B	2002-7006	6:49:00	8:58:00	595594	603370	4908	4968	8:58:00	10:55:00	594558	602195
10/7/2020	79	2B	2002-7006	8:58:00	11:05:00	603370	611150	4970	5030	11:05:00	13:04:00	602195	610000
10/7/2020	80	2B	2002-7006	11:05:00	13:16:00	611150	618928	5030	5090	13:16:00	15:04:00	610000	617313
10/7/2020	81	2B	2002-7006	13:16:00	15:29:00	618928	626700	5092	5162	15:29:00	17:12:00	617313	625101
10/7/2020 - 10/8/2020	82	2B	2002-7006	15:29:00	17:42:00	626700	634505	5152	5210	6:40:00	8:49:00	625110	632934
10/8/2020	83	2B	2002-7006	6:40:00	8:56:00	634505	642275	5210	5270	8:56:00	10:41:00	632934	640620
10/8/2020	84	2B	2002-7006	8:56:00	11:11:00	642275	650043	5272	5332	11:08:00	12:48:00	640620	647999
10/8/2020	85	2B	2002-7006	11:11:00	13:29:00	650043	657823	5332	5382	13:10:00	15:18:00	647999	656014
10/8/2020 - 10/9/2020	86	2B	2002-7006	13:29:00	15:43:00	657823	665619	5383	5433	6:48:00	8:33:00	656022	663197
10/8/2020	87	2B	2002-7006	6:48:00	9:00:00	665620	673385	5434	5484	8:49:00	10:37:00	663197	671041
10/9/2020	88	2B	2002-7006	9:00:00	11:18:00	673385	681173	5485	5534	11:00:00	12:30:00	671041	678510

APPENDIX O

Sub-Slab Depressurization System As-Built Drawings
And
Start-Up Vacuum Testing

FOR CONSTRUCTION

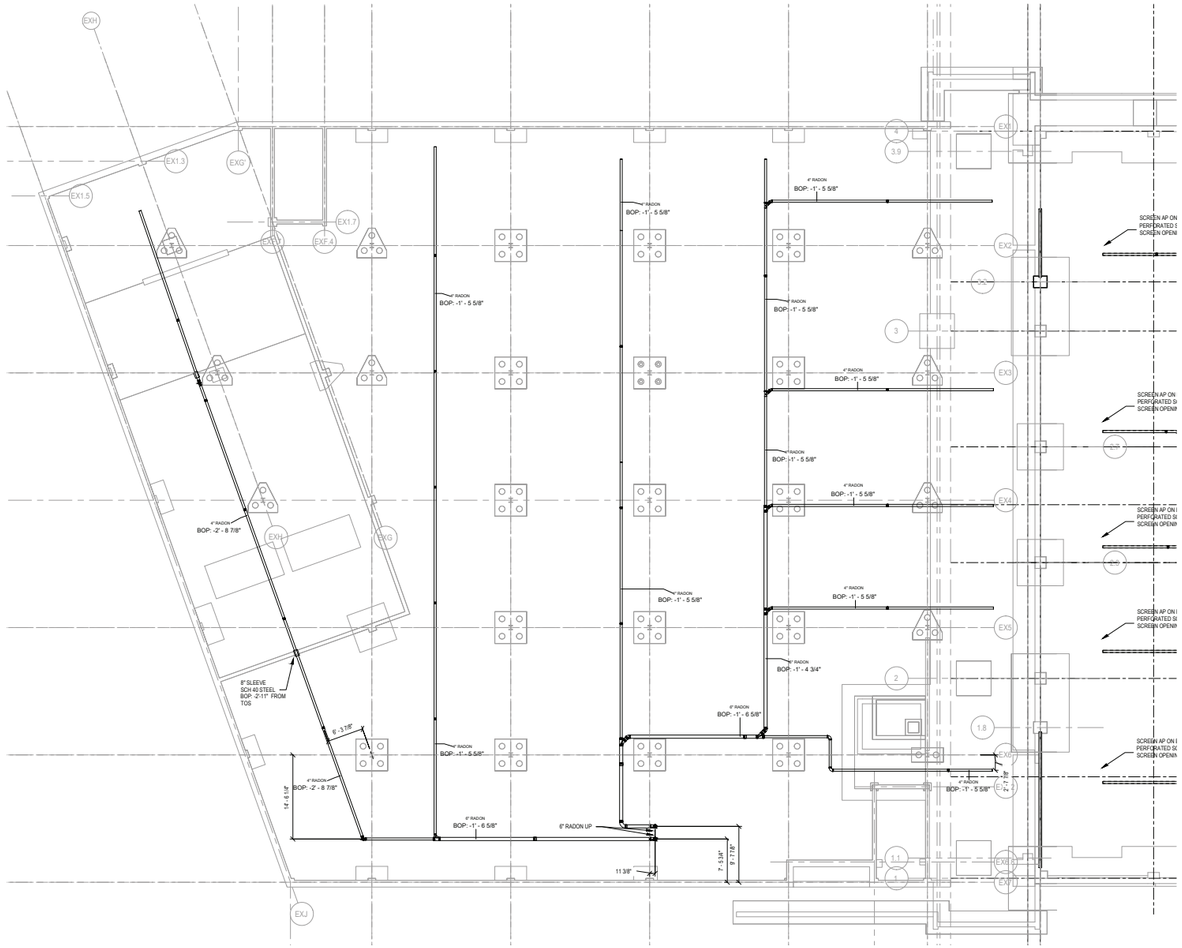

Alpine Engineering Services LLC	Date: December 2, 2021
It is a violation of Article 145 of New York State Education Law for any person to alter this document in any way without the express written verification of adoption by any New York State licensed engineer in accordance with Section 7209(2), Article 145, New York State Education Law.	Mark Schnitzer, PE License 077506, Cert of Auth 119257
Alpine Engineering Services LLC has reviewed these as-built drawings dated October 19, 2021 and prepared by Pike Companies, against the design drawings dated October 29, 2020 and Operations & Maintenance Manual dated October 25, 2021, both prepared by Alpine Environmental Services, Inc. Based on the as-built drawings prepared by Pike Companies, the installation of the sub slab depressurization system appears to be in substantial compliance with the design drawings.	

AS BUILT
10/19/2021

UNDERSLAB SLEEVES - ADMIN
P-002 SCALE: 1/8" = 1'-0"

NORTH

FOR CONSTRUCTION

VERSIONS		
NO.	DATE	DESCRIPTION
0	2/8/21	FOR REVIEW
1	3/26/21	R&R SUBMITTAL
2	10/19/21	AS BUILT

ARCHITECT/ENGINEER:

PROJECT TITLE:
JMA 5G
LOCATION: 140 CORTLAND AVE SYRACUSE NY, 13202

DRAWING TITLE:
UNDERSLAB RADON - ADMIN

WOODCOCK & ARMANI MECHANICAL CONTRACTORS
6500 NEW VENTURE GEAR DR.
EAST SYRACUSE, NY 13057
(P) 315-425-7100 (F) 315-471-6857

DATE: 10-19-2021
W&A PROJECT NO.: 20-1235
DRAWN BY: MD
DRAWING NO.:
P-002

FOR CONSTRUCTION

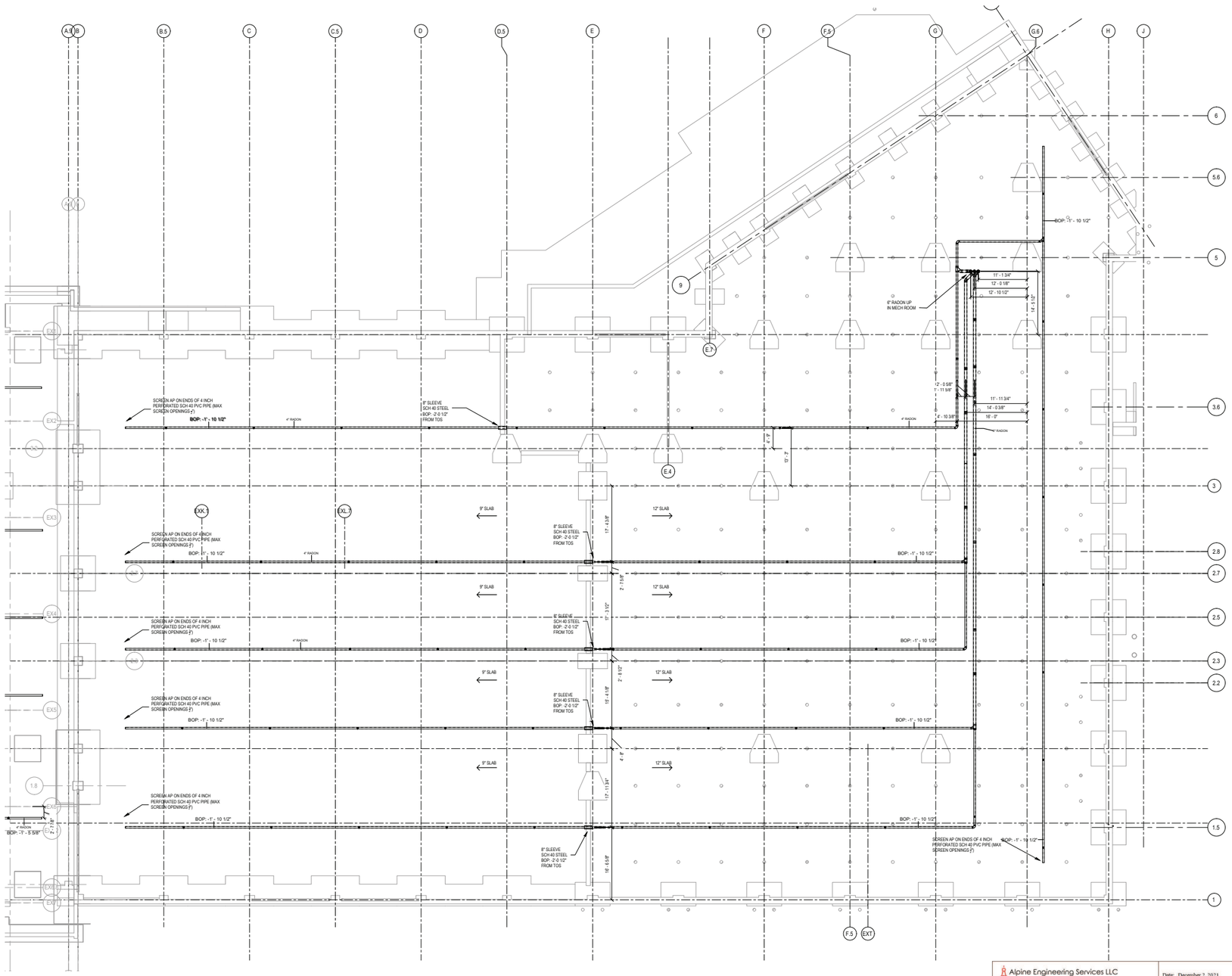

UNDERSLAB RADON - MANUFAC
P-003 SCALE: 1/8" = 1'-0"

NORTH

FOR CONSTRUCTION

Alpine Engineering Services LLC — Date: December 2, 2021

It is a violation of Article 145 of New York State Education Law for any person to alter this document in any way without the express written verification of adoption by any New York State licensed engineer in accordance with Section 7209(2), Article 145, New York State Education Law.

Mark Schnitzer, PE
License 077506, Cert of Auth 119257

Alpine Engineering Services LLC has reviewed these as-built drawings dated October 19, 2021 and prepared by Pike Companies, against the design drawings dated October 29, 2020 and Operations & Maintenance Manual dated October 25, 2021, both prepared by Alpine Environmental Services, Inc. Based on the as-built drawings prepared by Pike Companies, the installation of the sub slab depressurization system appears to be in substantial compliance with the design drawings.

AS BUILT
10/19/2021

VERSIONS

NO.	DATE	DESCRIPTION
0	2/8/21	FOR REVIEW
1	3/26/21	R&R SUBMITTAL
2	10/19/21	AS BUILT

ARCHITECT/ENGINEER:

PROJECT TITLE:
JMA 5G
LOCATION: 140 CORTLAND AVE SYRACUSE NY, 13202

DRAWING TITLE:
UNDERSLAB RADON - MANUFACTURING

WOODCOCK & ARMANI MECHANICAL CONTRACTORS
6500 NEW VENTURE GEAR DR.
EAST SYRACUSE, NY 13057
(P) 315-425-7100 (F) 315-471-6857

DATE: 10-19-2021
W&A PROJECT NO.: 20-1235
DRAWN BY: MD
DRAWING NO.:
P-003

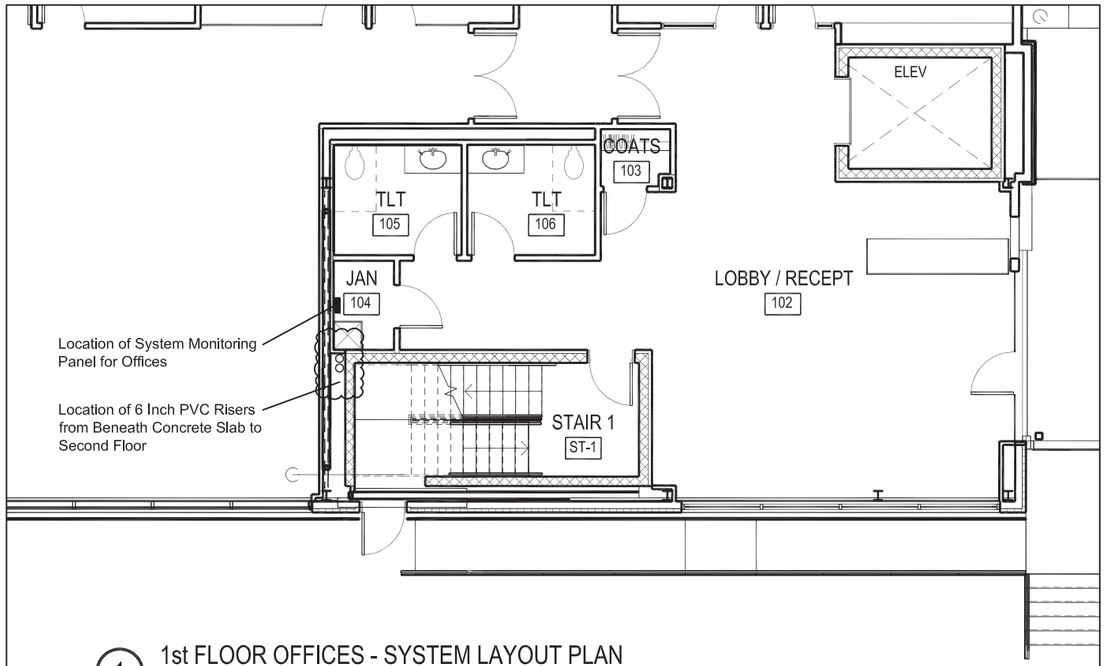

1 1st FLOOR OFFICES - SYSTEM LAYOUT PLAN

SCALE: 3/32" = 1'-0"

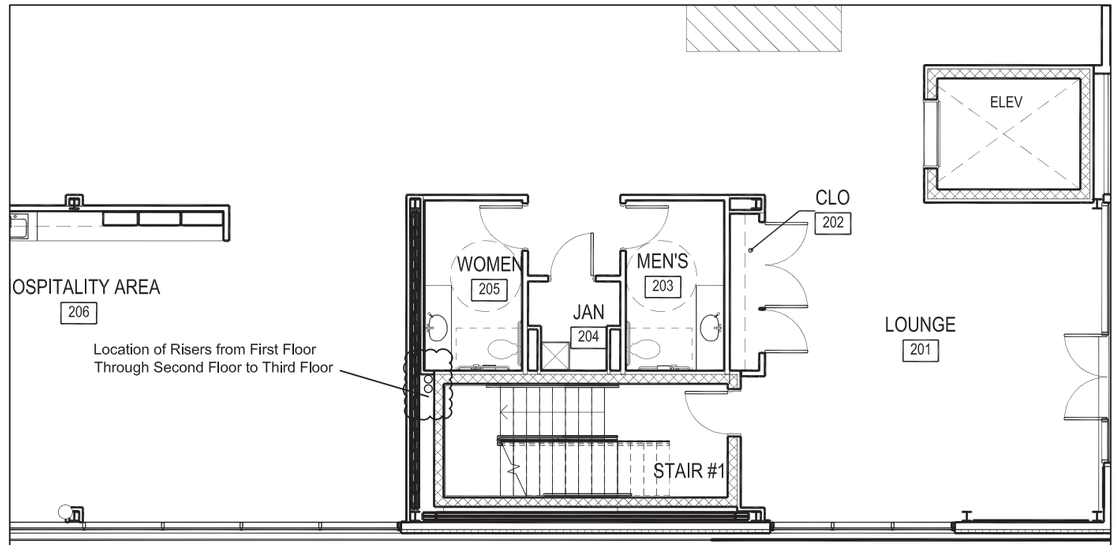

2 2nd FLOOR OFFICES - SYSTEM LAYOUT PLAN

SCALE: 3/32" = 1'-0"

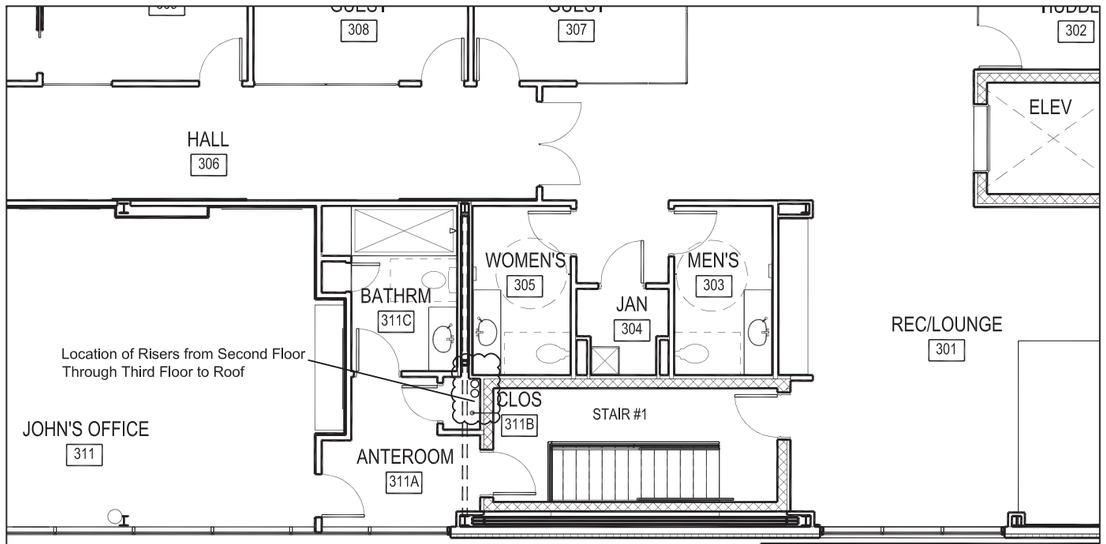

3 3rd FLOOR OFFICES - SYSTEM LAYOUT PLAN

SCALE: 3/32" = 1'-0"

NOTES:

SYSTEM LABELS

LABEL PIPE: "VAPOR MITIGATION SYSTEM" AT LEAST ONCE PER FLOOR.

LABEL ELECTRICAL BREAKER(S) IN PANEL: "MITIGATION FAN(S)"

LABEL MONITORING PORTS: "VAPOR MITIGATION MONITORING PORT"

LABEL MONITORING PANEL: "VAPOR MITIGATION SYSTEM MONITORING PANEL"

Alpine Engineering Services LLC	Date: December 2, 2021
It is a violation of Article 145 of New York State Education Law for any person to alter this document in any way without the express written verification of adoption by any New York State licensed engineer in accordance with Section 7209(2), Article 145, New York State Education Law.	Mark Schnitzer, PE License 077506, Cert of Auth 119257
Alpine Engineering Services LLC has reviewed these as-built drawings dated October 19, 2021 and prepared by Pike Companies, against the design drawings dated October 29, 2020 and Operations & Maintenance Manual dated October 25, 2021, both prepared by Alpine Environmental Services, Inc. Based on the as-built drawings prepared by Pike Companies, the installation of the sub slab depressurization system appears to be in substantial compliance with the design drawings.	

AS BUILT
10/19/2021

Alpine Inc. ENVIRONMENTAL SERVICES

DATE: August 2020

140 Cortland Avenue
Syracuse, NY

DESCRIPTION:	DATE:
DRAFT	August 12, 2020
FINAL	October 1, 2020

PROJECT NO: 19-24156-R

SHEET NO: V - 2a

SHEET TITLE:	VAPOR MITIGATION SYSTEM: SYSTEM LAYOUT - OFFICES			
DRAWN BY:	BG	CHECKED BY:	MS	

AS BUILT
10/19/2021

Alpine Engineering Services LLC

Date: December 2, 2021

It is a violation of Article 145 of New York State Education Law for any person to alter this document in any way without the express written verification of adoption by any New York State licensed engineer in accordance with Section 7209(2), Article 145, New York State Education Law.

Mark Schnitzer, PE
License 077506, Cert of Auth 119257

Alpine Engineering Services LLC has reviewed these as-built drawings dated October 19, 2021 and prepared by Pike Companies, against the design drawings dated October 29, 2020 and Operations & Maintenance Manual dated October 25, 2021, both prepared by Alpine Environmental Services, Inc. Based on the as-built drawings prepared by Pike Companies, the installation of the sub slab depressurization system appears to be in substantial compliance with the design drawings.

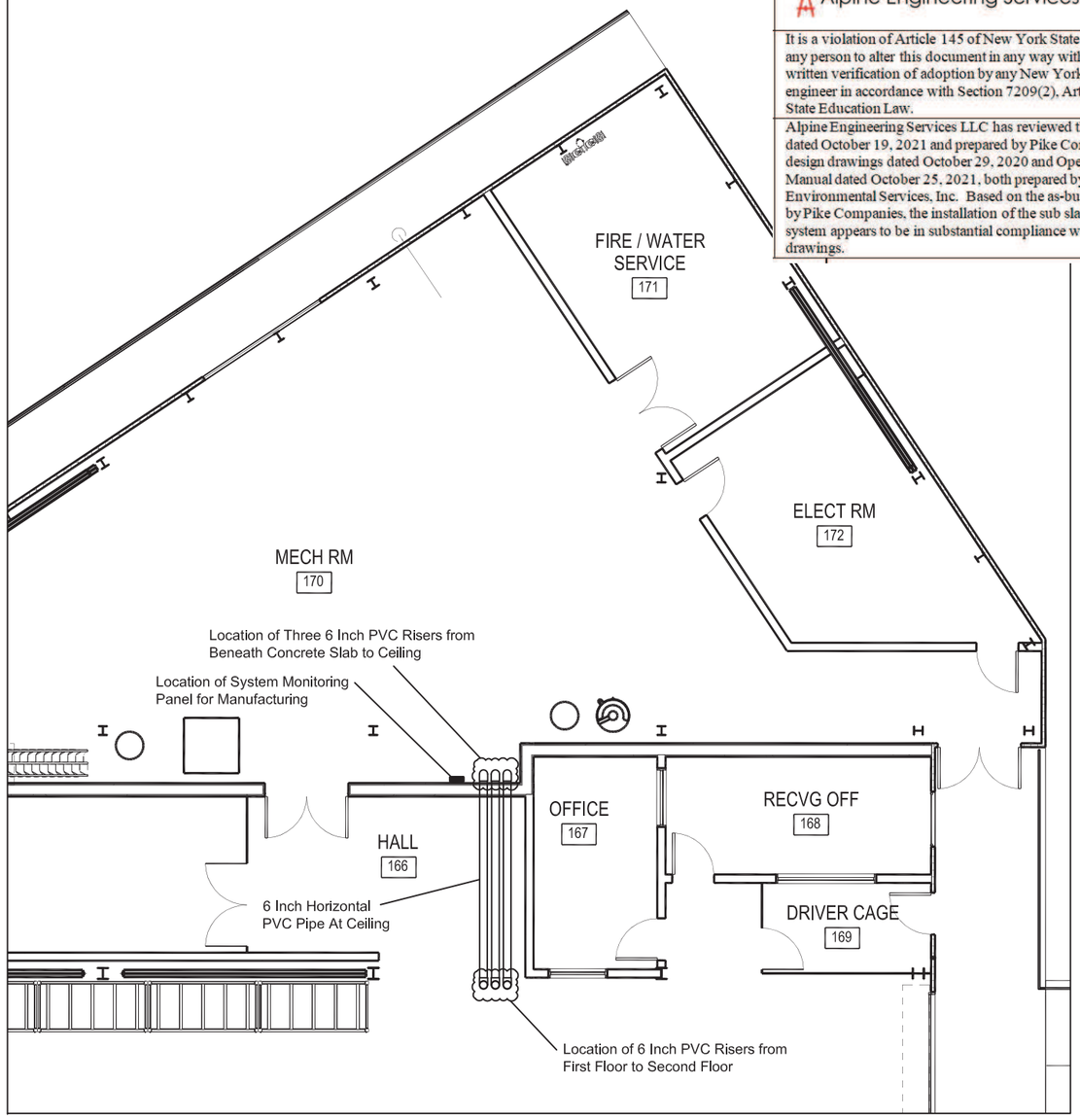

1 1st FLOOR MANUFACTURING - SYSTEM LAYOUT PLAN
SCALE: 3/32" = 1'-0"

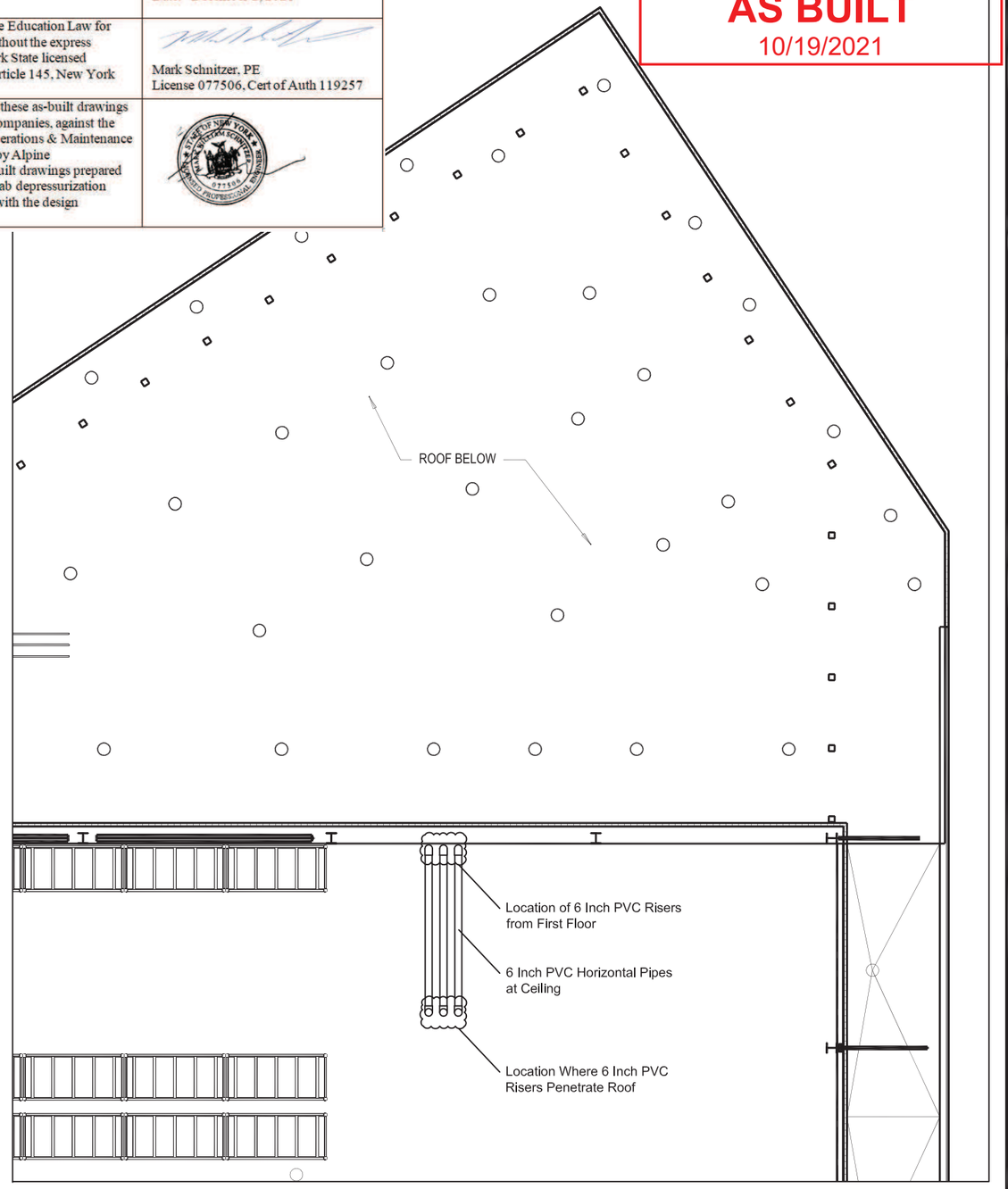

2 2nd FLOOR MANUFACTURING - SYSTEM LAYOUT PLAN
SCALE: 3/32" = 1'-0"

NOTES:
SYSTEM LABELS
LABEL PIPE: "VAPOR MITIGATION SYSTEM" AT LEAST ONCE PER FLOOR.
LABEL ELECTRICAL BREAKER(S) IN PANEL: "MITIGATION FAN(S)"
LABEL MONITORING PORTS: "VAPOR MITIGATION MONITORING PORT"
LABEL MONITORING PANEL: "VAPOR MITIGATION SYSTEM MONITORING PANEL"

Alpine Inc. ENVIRONMENTAL SERVICES

DATE: August 2020

140 Cortland Avenue
Syracuse, NY

DESCRIPTION:	DATE:
DRAFT	August 12, 2020
FINAL	October 1, 2020

PROJECT NO: 19-24156-R

SHEET NO:

V - 2b

SHEET TITLE:	VAPOR MITIGATION: SYSTEM LAYOUT - MANUFACTURING		
DRAWN BY:	BG	CHECKED BY:	MS

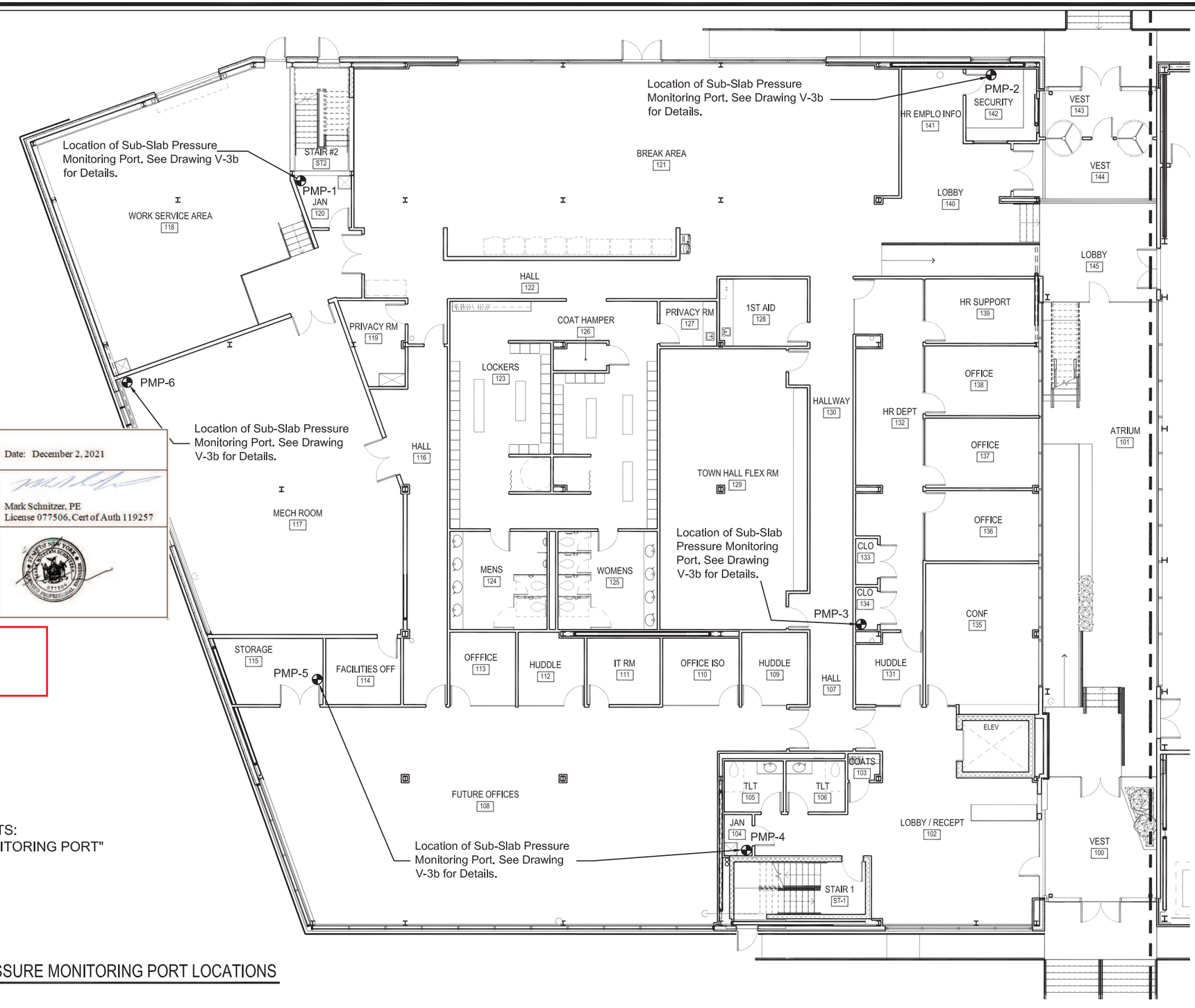

Alpine Engineering Services LLC

Date: December 2, 2021

It is a violation of Article 145 of New York State Education Law for any person to alter this document in any way without the express written verification of adoption by any New York State licensed engineer in accordance with Section 7209(2), Article 145, New York State Education Law.

Mark Schnitzer, PE
License 077506, Cert of Auth 119257

Alpine Engineering Services LLC has reviewed these as-built drawings dated October 19, 2021 and prepared by Pike Companies, against the design drawings dated October 29, 2020 and Operations & Maintenance Manual dated October 25, 2021, both prepared by Alpine Environmental Services, Inc. Based on the as-built drawings prepared by Pike Companies, the installation of the sub slab depressurization system appears to be in substantial compliance with the design drawings.

AS BUILT
10/19/2021

NOTES:
SYSTEM LABELS
LABEL PRESSURE MONITORING PORTS:
"VAPOR MITIGATION PRESSURE MONITORING PORT"

1 1st FLOOR OFFICES - PRESSURE MONITORING PORT LOCATIONS
SCALE: 3/32" = 1'-0"

Alpine Inc. ENVIRONMENTAL SERVICES

DATE: August 2020

140 Cortland Avenue
Syracuse, NY

DESCRIPTION:	DATE:
DRAFT	August 12, 2020
FINAL	October 1, 2020

PROJECT NO: 19-24156-R

SHEET NO: V - 2c

SHEET TITLE:	VAPOR MITIGATION SYSTEM: OFFICES		
DRAWN BY:	BG	CHECKED BY:	MS

NOTES:
SYSTEM LABELS
LABEL PRESSURE MONITORING PORTS:
"VAPOR MITIGATION PRESSURE MONITORING PORT"

AS BUILT
10/19/2021

Alpine Engineering Services LLC

Date: December 2, 2021

It is a violation of Article 145 of New York State Education Law for any person to alter this document in any way without the express written verification of adoption by any New York State licensed engineer in accordance with Section 7209(2), Article 145, New York State Education Law.

Mark Schnitzer, PE
License 077506, Cert of Auth 119257

Alpine Engineering Services LLC has reviewed these as-built drawings dated October 19, 2021 and prepared by Pike Companies, against the design drawings dated October 29, 2020 and Operations & Maintenance Manual dated October 25, 2021, both prepared by Alpine Environmental Services, Inc. Based on the as-built drawings prepared by Pike Companies, the installation of the sub slab depressurization system appears to be in substantial compliance with the design drawings.

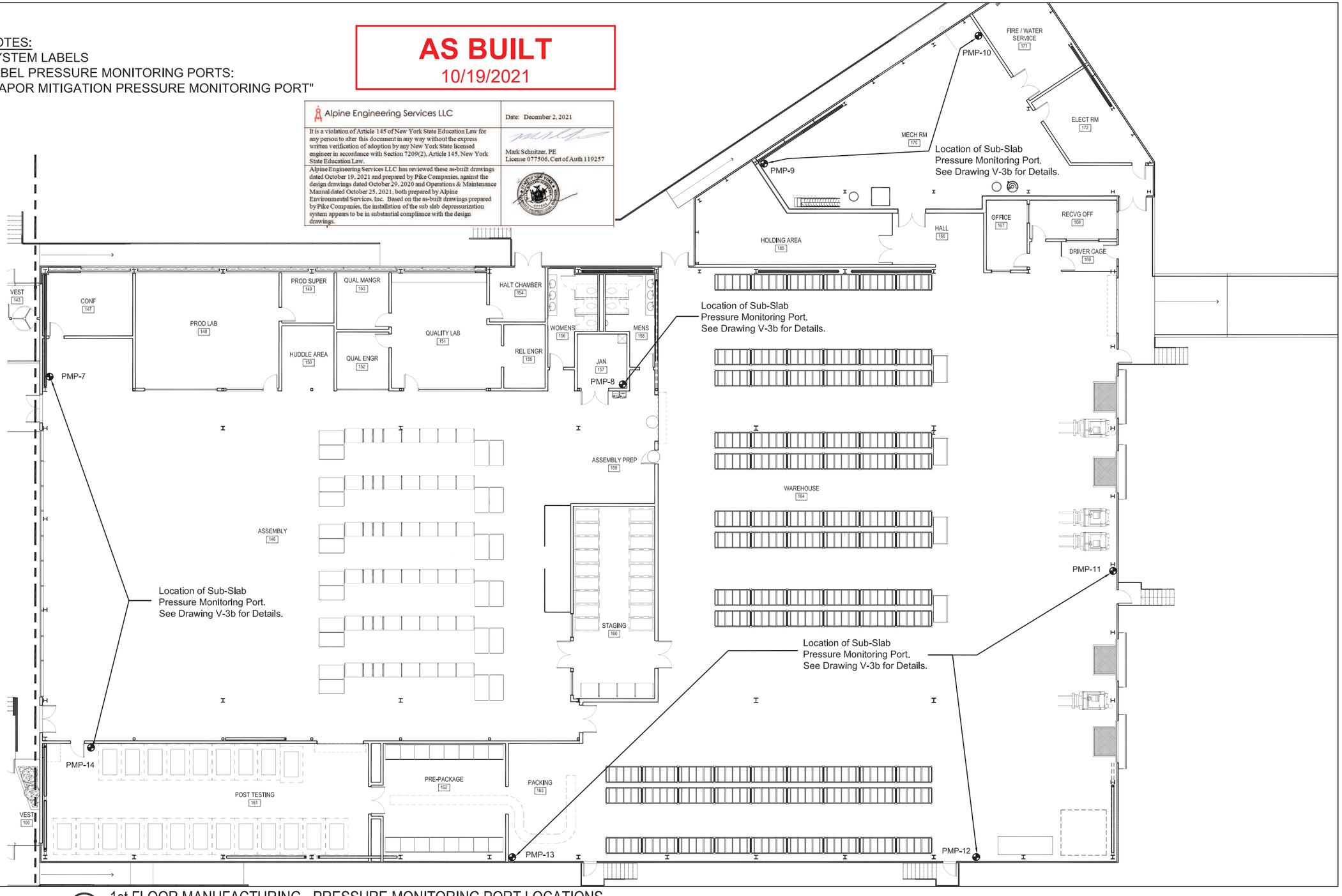

1 1st FLOOR MANUFACTURING - PRESSURE MONITORING PORT LOCATIONS
SCALE: 3/64" = 1'-0"

Alpine Inc. ENVIRONMENTAL SERVICES

DATE:
August 2020

140 Cortland Avenue
Syracuse, NY

DESCRIPTION:	DATE:
DRAFT	August 12, 2020
FINAL	October 1, 2020

PROJECT NO: 19-24156-R

SHEET NO:

V - 2d

SHEET TITLE:	VAPOR MITIGATION: MANUFACTURING		
DRAWN BY:	BG	CHECKED BY:	MS

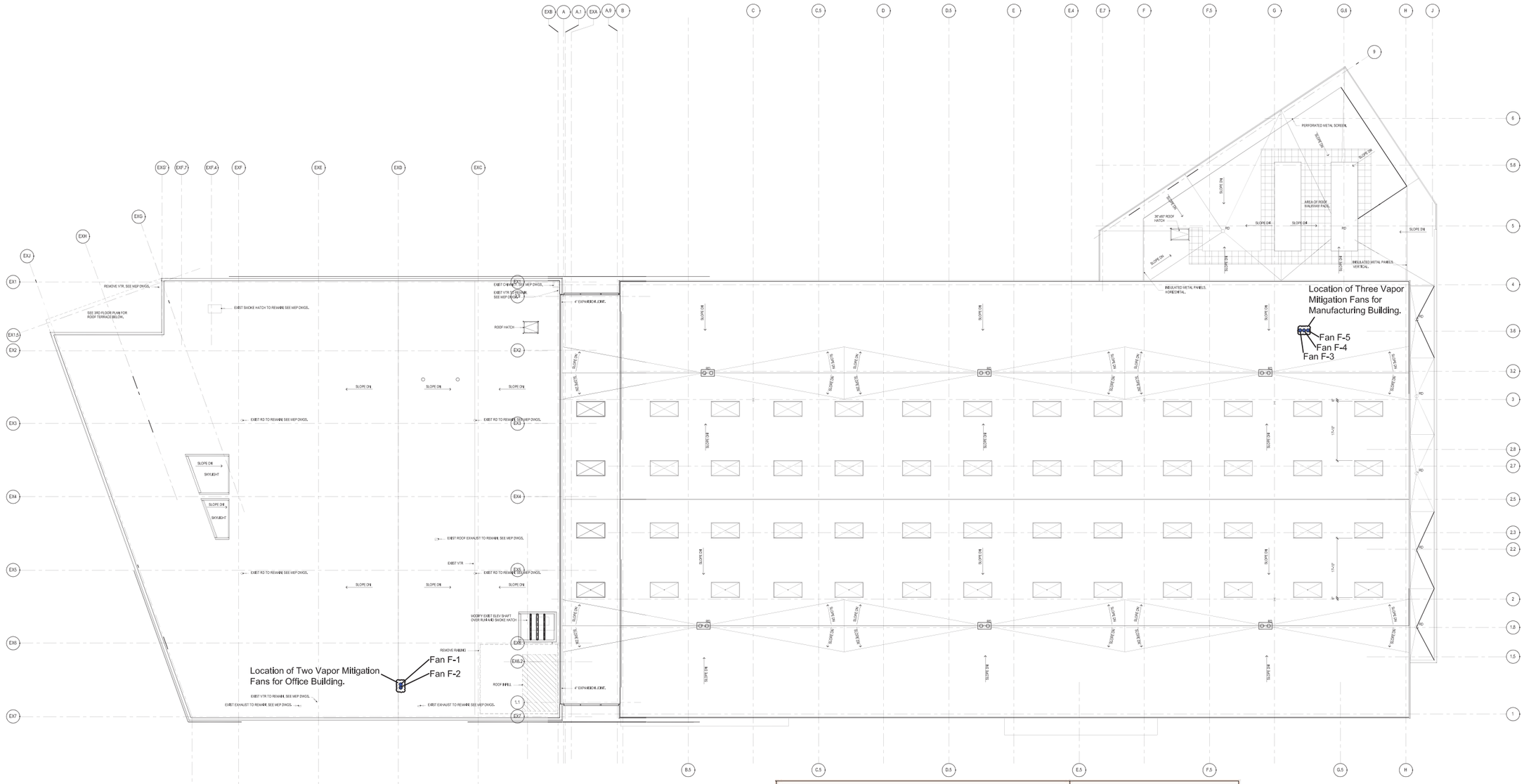

1 ROOF - FAN LOCATION PLAN

SCALE: 1/32" = 1'-0"

Alpine Engineering Services LLC	Date: December 2, 2021
It is a violation of Article 145 of New York State Education Law for any person to alter this document in any way without the express written verification of adoption by any New York State licensed engineer in accordance with Section 7209(2), Article 145, New York State Education Law.	Mark Schnitzer, PE License 077506, Cert of Auth 119257
Alpine Engineering Services LLC has reviewed these as-built drawings dated October 19, 2021 and prepared by Pike Companies, against the design drawings dated October 29, 2020 and Operations & Maintenance Manual dated October 25, 2021, both prepared by Alpine Environmental Services, Inc. Based on the as-built drawings prepared by Pike Companies, the installation of the sub slab depressurization system appears to be in substantial compliance with the design drawings.	

AS BUILT
10/19/2021

Alpine Inc. ENVIRONMENTAL SERVICES

DATE: August 2020

140 Cortland Avenue
Syracuse, NY

DESCRIPTION:	DATE:
FINAL	October 1, 2020

PROJECT NO: 19-24156-R

SHEET NO: V - 2e

SHEET TITLE:	VAPOR MITIGATION SYSTEM: ROOF - FAN LOCATIONS		
DRAWN BY:	BG	CHECKED BY:	MS

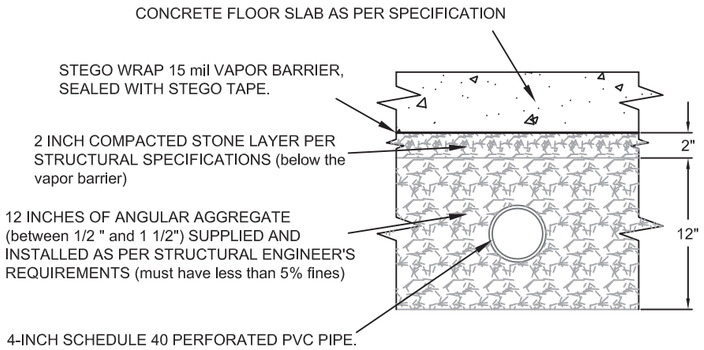

SUB-SLAB PIPE - END VIEW
NOT TO SCALE

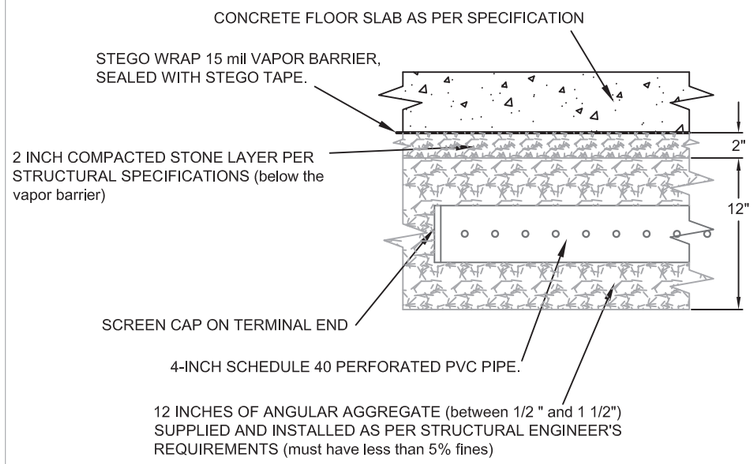

SUB-SLAB PIPE TO BE PLACED LEVEL.

12 5/8" HOLES PER FOOT IN PERFORATED PIPE LOCATED AT 3 O'CLOCK, 6 O'CLOCK, AND 9 O'CLOCK POSITIONS AT FINAL INSTALL.

SUB-SLAB PIPE - SIDE VIEW
NOT TO SCALE

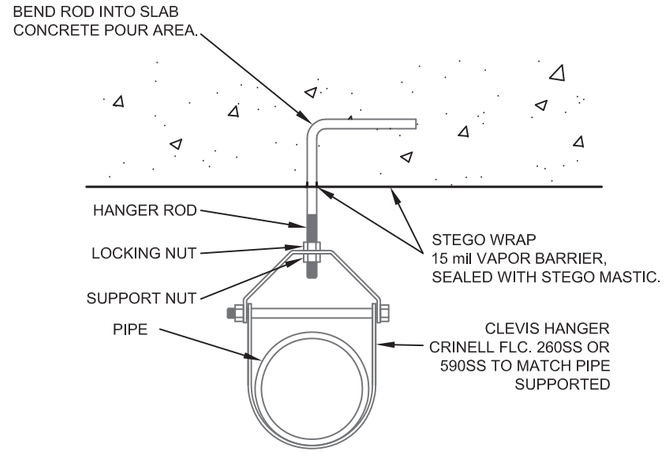

NOTE: ALL HANGER MATERIALS TO BE STAINLESS STEEL

SUB-SLAB PIPE - HANGER DETAIL
NOT TO SCALE

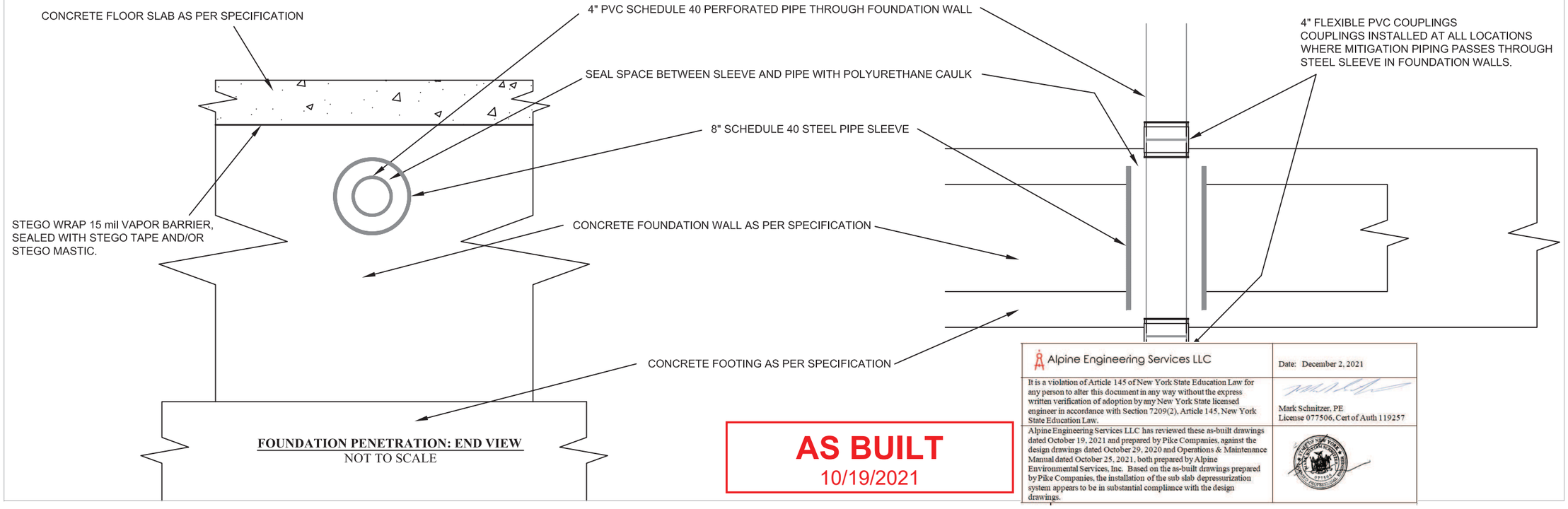

FOUNDATION PENETRATION: END VIEW
NOT TO SCALE

AS BUILT
10/19/2021

Alpine Engineering Services LLC

Date: December 2, 2021

It is a violation of Article 145 of New York State Education Law for any person to alter this document in any way without the express written verification of adoption by any New York State licensed engineer in accordance with Section 7209(2), Article 145, New York State Education Law.

Mark Schnitzer, PE
License 077506, Cert of Auth 119257

Alpine Engineering Services LLC has reviewed these as-built drawings dated October 19, 2021 and prepared by Pike Companies, against the design drawings dated October 29, 2020 and Operations & Maintenance Manual dated October 25, 2021, both prepared by Alpine Environmental Services, Inc. Based on the as-built drawings prepared by Pike Companies, the installation of the sub slab depressurization system appears to be in substantial compliance with the design drawings.

Alpine Inc. ENVIRONMENTAL SERVICES

DATE: August 2020

140 Cortland Avenue
Syracuse, NY

DESCRIPTION:	DATE:
DRAFT	August 17, 2020
FINAL	October 1, 2020

PROJECT NO: 19-24156-R

SHEET NO:

V - 3a

SHEET TITLE:	VAPOR MITIGATION SYSTEM: DETAILS 1		
DRAWN BY:	BG	CHECKED BY:	MS

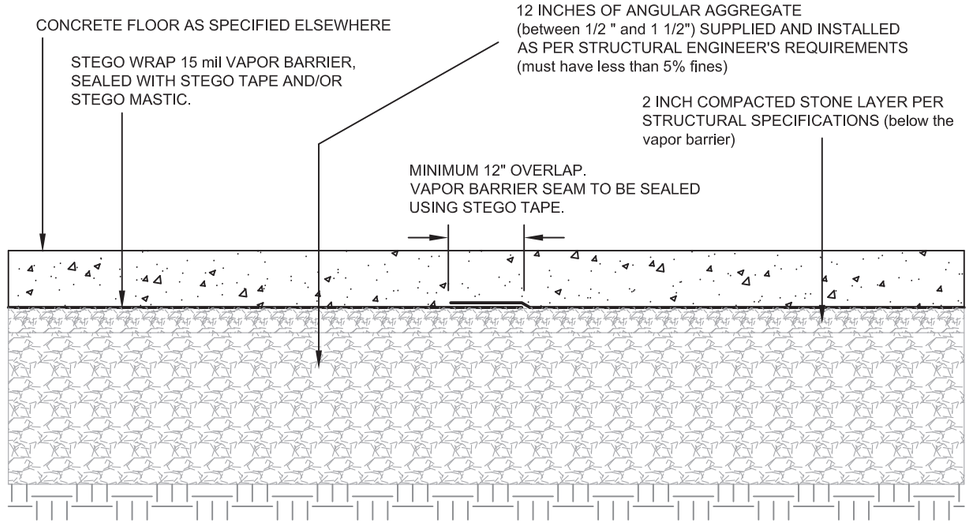

Detail for Overlap of Vapor Barrier System (NTS)

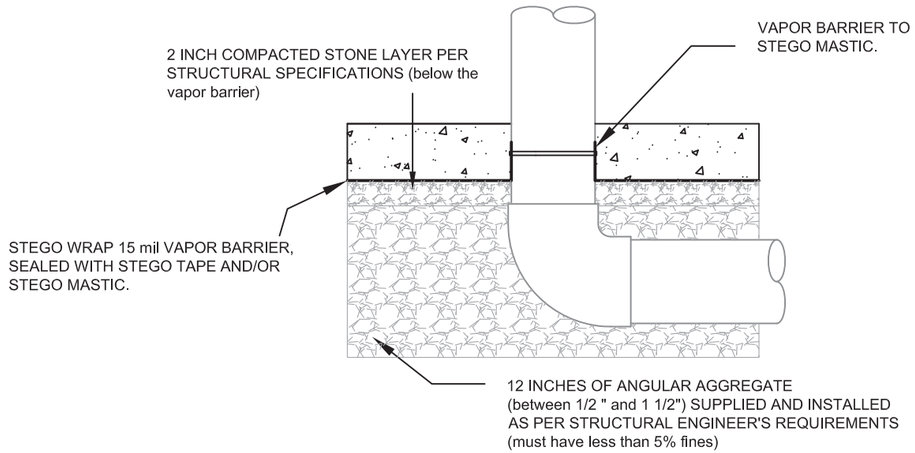

Underslab Gas Vapor Barrier Detail At Penetrations Through Floor (NTS)

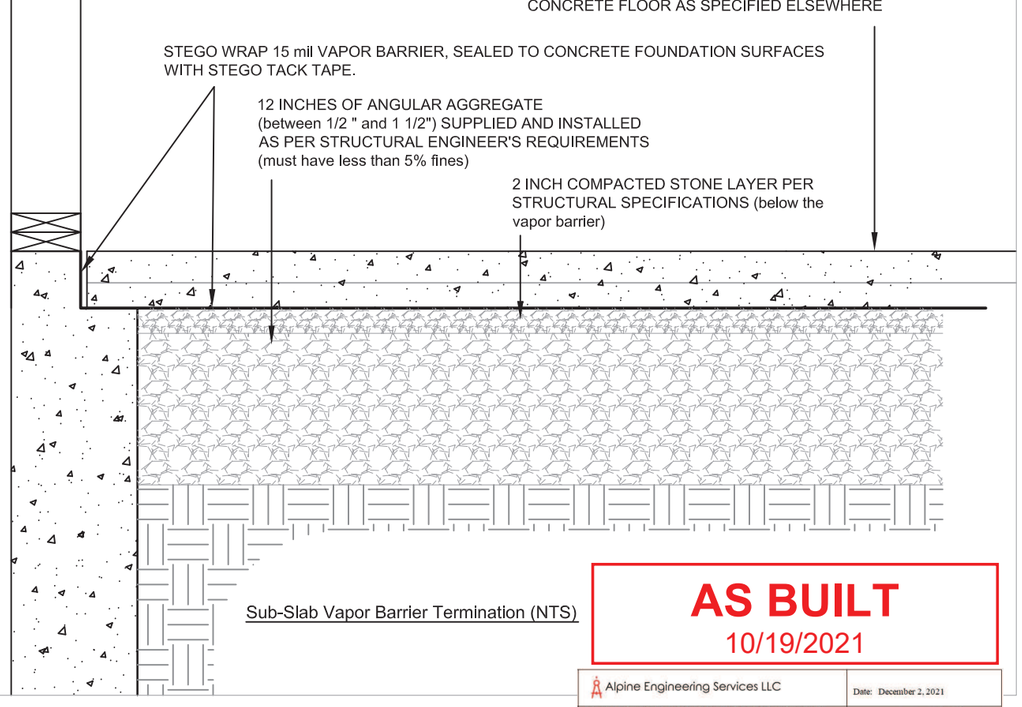

Sub-Slab Vapor Barrier Termination (NTS)

AS BUILT
10/19/2021

Alpine Engineering Services LLC	Date: December 2, 2021
It is a violation of Article 145 of New York State Education Law for any person to alter this document in any way without the express written verification of adoption by any New York State licensed engineer in accordance with Section 7209(2), Article 145, New York State Education Law.	Mark Schnitzer, PE License 077506, Cert of Auth 119257
Alpine Engineering Services LLC has reviewed these as-built drawings dated October 19, 2021 and prepared by Pike Companies, against the design drawings dated October 29, 2020 and Operations & Maintenance Manual dated October 25, 2021, both prepared by Alpine Environmental Services, Inc. Based on the as-built drawings prepared by Pike Companies, the installation of the sub-slab depressurization system appears to be in substantial compliance with the design drawings.	

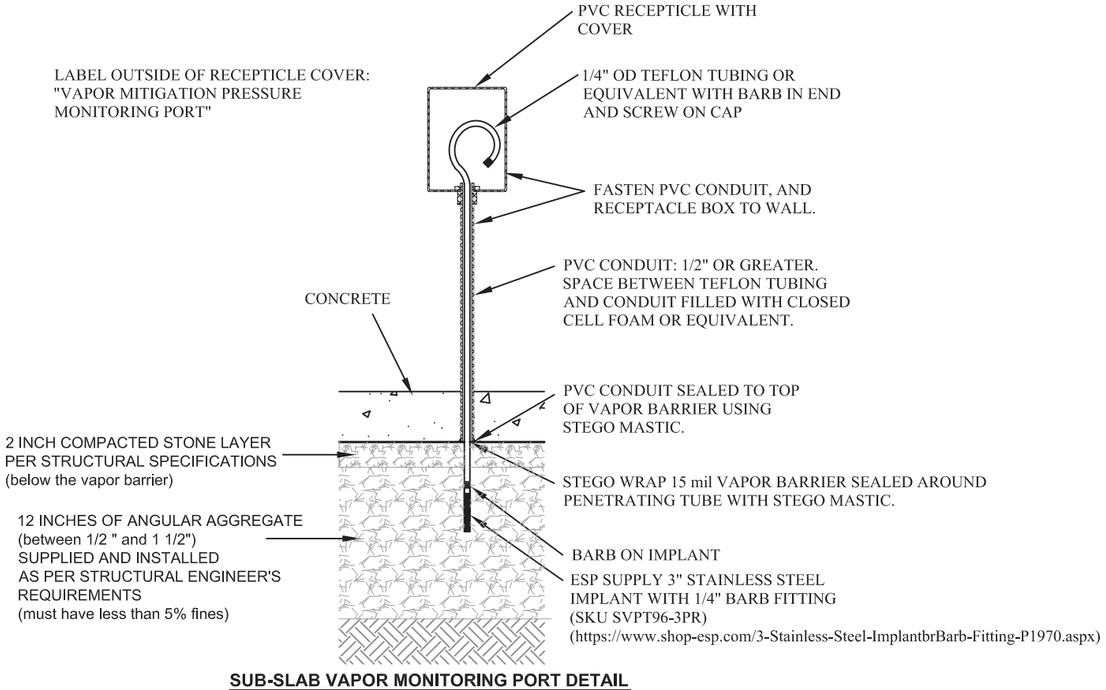

SUB-SLAB VAPOR MONITORING PORT DETAIL
NOT TO SCALE

Alpine Environmental Services

DATE: August 2020

140 Cortland Avenue
Syracuse, NY

DESCRIPTION:	DATE:
DRAFT	August 17, 2020
FINAL	October 1, 2020

PROJECT NO: 19-24156-R

SHEET NO: V - 3b

SHEET TITLE:	VAPOR MITIGATION SYSTEM: DETAILS 2		
DRAWN BY:	BG	CHECKED BY:	MS

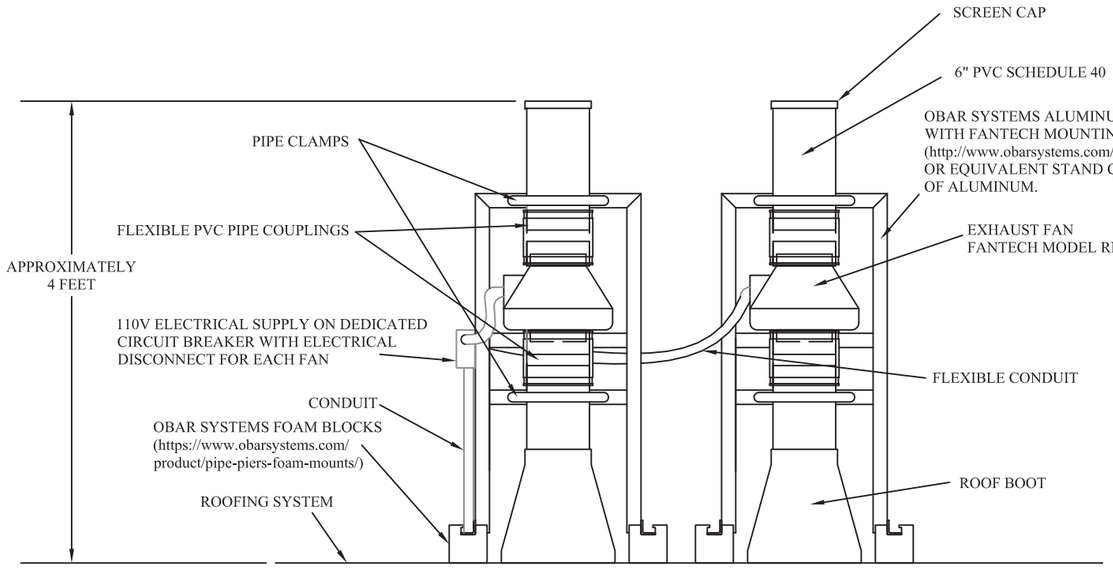

OFFICE BUILDING - FANS F-1 AND F-2
FANTECH RN4 MOUNTING DETAIL
ROOF MOUNT - SIDE VIEW
NOT TO SCALE

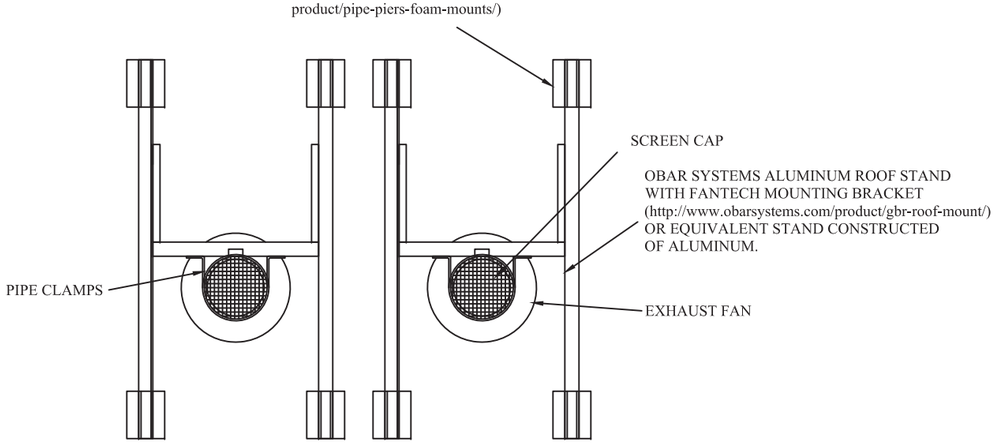

OFFICE BUILDING - FANS F-1 AND F-2
FANTECH RN4 FAN MOUNTING DETAIL
ROOF MOUNT - TOP VIEW
NOT TO SCALE

Alpine Engineering Services LLC

Date: December 2, 2021

It is a violation of Article 145 of New York State Education Law for any person to alter this document in any way without the express written verification of adoption by any New York State licensed engineer in accordance with Section 7209(2), Article 145, New York State Education Law.

Mark Schnitzer, PE
License 077506, Cert of Auth 119257

Alpine Engineering Services LLC has reviewed these as-built drawings dated October 19, 2021 and prepared by Pike Companies, against the design drawings dated October 29, 2020 and Operations & Maintenance Manual dated October 25, 2021, both prepared by Alpine Environmental Services, Inc. Based on the as-built drawings prepared by Pike Companies, the installation of the sub slab depressurization system appears to be in substantial compliance with the design drawings.

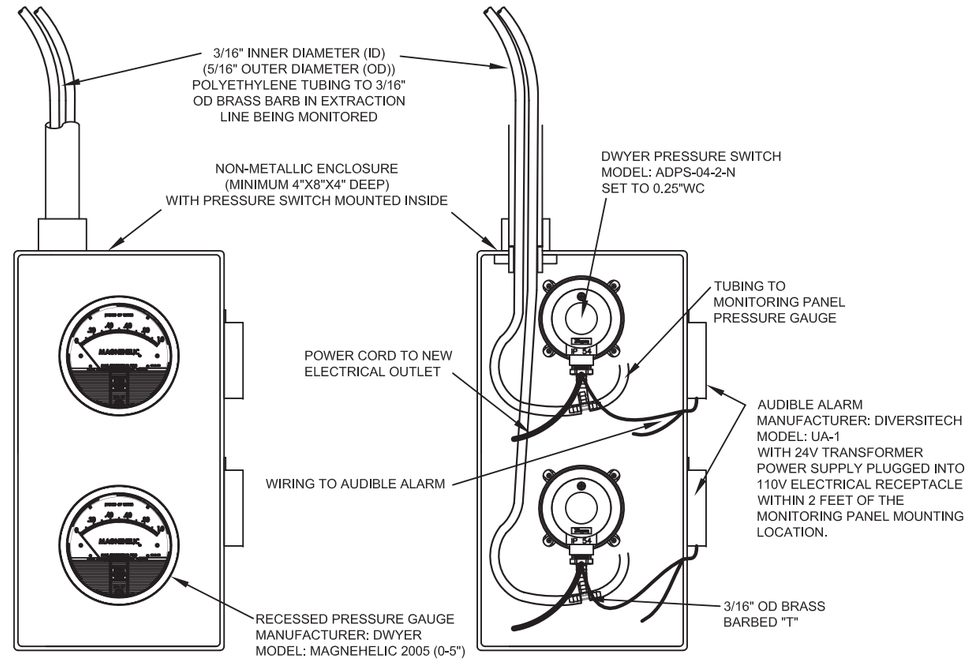

OFFICE BUILDING
MONITORING PANEL - FRONT VIEW
NOT TO SCALE

OFFICE BUILDING
MONITORING PANEL - INTERIOR VIEW
NOT TO SCALE

NOTE:

PROVIDE 115V ELECTRICAL SERVICE TO FANS ON 20 AMP DEDICATED CIRCUIT BREAKER. MULTIPLE MITIGATION FANS CAN BE ON THE SAME BREAKER. ELECTRICAL POWER SERVING THE ALARM SHALL BE ON A DIFFERENT CIRCUIT THAN THE FAN, BUT IS NOT REQUIRED TO BE A DEDICATED CIRCUIT.

AS BUILT
10/19/2021

Alpine Inc. ENVIRONMENTAL SERVICES

DATE:
August 2020

140 Cortland Avenue
Syracuse, NY

DESCRIPTION:	DATE:
DRAFT	August 17, 2020
FINAL	October 1, 2020

PROJECT NO: 19-24156-R

SHEET NO:

V - 3c

SHEET TITLE:	VAPOR MITIGATION SYSTEM: DETAILS 3			
DRAWN BY:	BG	CHECKED BY:	MS	

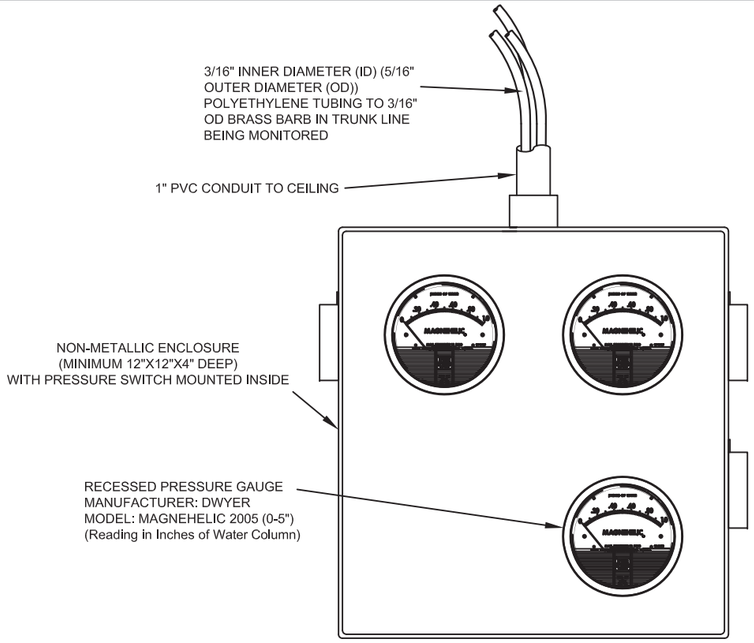

MANUFACTURING BUILDING
MONITORING PANEL - FRONT VIEW
NOT TO SCALE

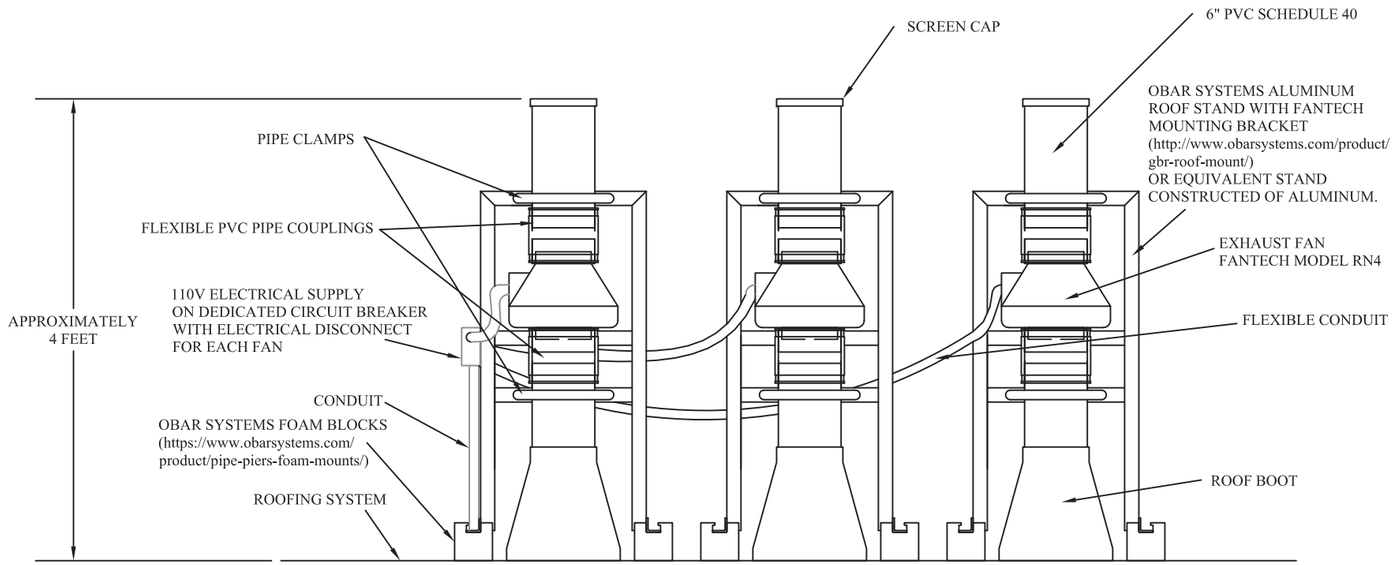

MANUFACTURING BUILDING - FANS F-3, F-4 AND F-5
FANTECH RN4 MOUNTING DETAIL
ROOF MOUNT - SIDE VIEW
NOT TO SCALE

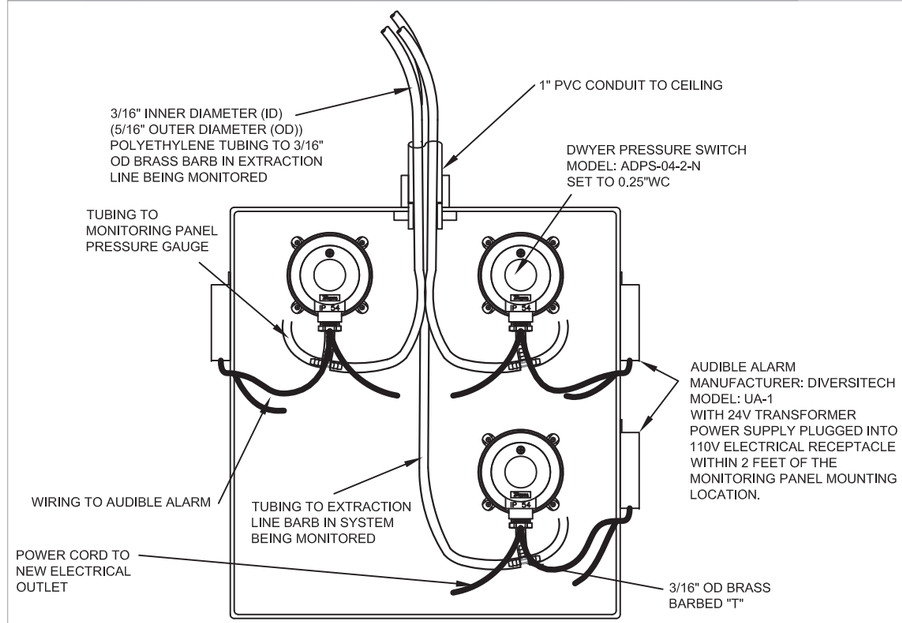

MANUFACTURING BUILDING
MONITORING PANEL - INTERIOR VIEW
NOT TO SCALE

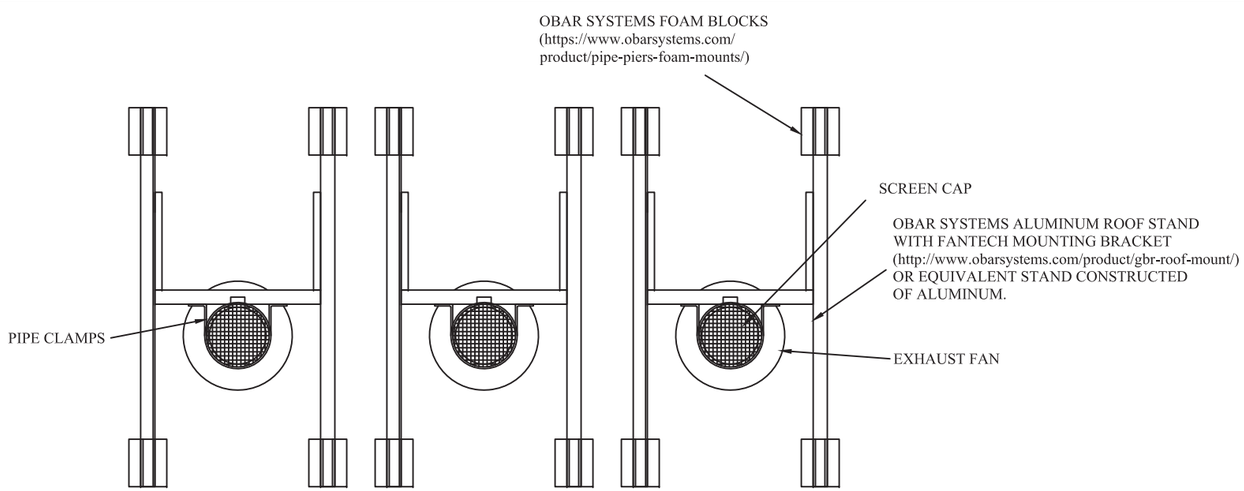

MANUFACTURING BUILDING - FANS F-3, F-4 AND F-5
FANTECH RN4 FAN MOUNTING DETAIL
ROOF MOUNT - TOP VIEW
NOT TO SCALE

AS BUILT
10/19/2021

NOTE:

PROVIDE 115V ELECTRICAL SERVICE TO FANS ON 20 AMP DEDICATED CIRCUIT BREAKER. MULTIPLE MITIGATION FANS CAN BE ON THE SAME BREAKER. ELECTRICAL POWER SERVING THE ALARM SHALL BE ON A DIFFERENT CIRCUIT THAN THE FAN, BUT IS NOT REQUIRED TO BE A DEDICATED CIRCUIT.

Alpine Engineering Services LLC	Date: December 2, 2021
It is a violation of Article 145 of New York State Education Law for any person to alter this document in any way without the express written verification of adoption by any New York State licensed engineer in accordance with Section 7209(2), Article 145, New York State Education Law.	Mark Schnitzer, PE License 077506, Cert of Auth 119257
Alpine Engineering Services LLC has reviewed these as-built drawings dated October 19, 2021 and prepared by Pike Companies, against the design drawings dated October 29, 2020 and Operations & Maintenance Manual dated October 25, 2021, both prepared by Alpine Environmental Services, Inc. Based on the as-built drawings prepared by Pike Companies, the installation of the sub slab depressurization system appears to be in substantial compliance with the design drawings.	

Alpine Inc. ENVIRONMENTAL SERVICES

DATE: August 2020

140 Cortland Avenue
Syracuse, NY

DESCRIPTION:	DATE:
DRAFT	August 17, 2020
FINAL	October 1, 2020

PROJECT NO: 19-24156-R

SHEET NO:

V - 3d

SHEET TITLE:	VAPOR MITIGATION SYSTEM: DETAILS 4		
DRAWN BY:	BG	CHECKED BY:	MS

SSDS Communication Testing
Pressure Monitoring Points
Results

Location	Result (in. H_2O)
South Side	
PMP-1	-0.021
PMP-2	-0.103
PMP-3	-0.006
PMP-4	-0.153
PMP-5	-0.058
PMP-6	-0.006
North Side	
PMP-7	-0.019
PMP-8	-0.605
PMP-9	-0.253
PMP-10	-0.343
PMP-11	-0.214
PMP-12	-0.153
PMP-13	-0.046
PMP-14	-0.007

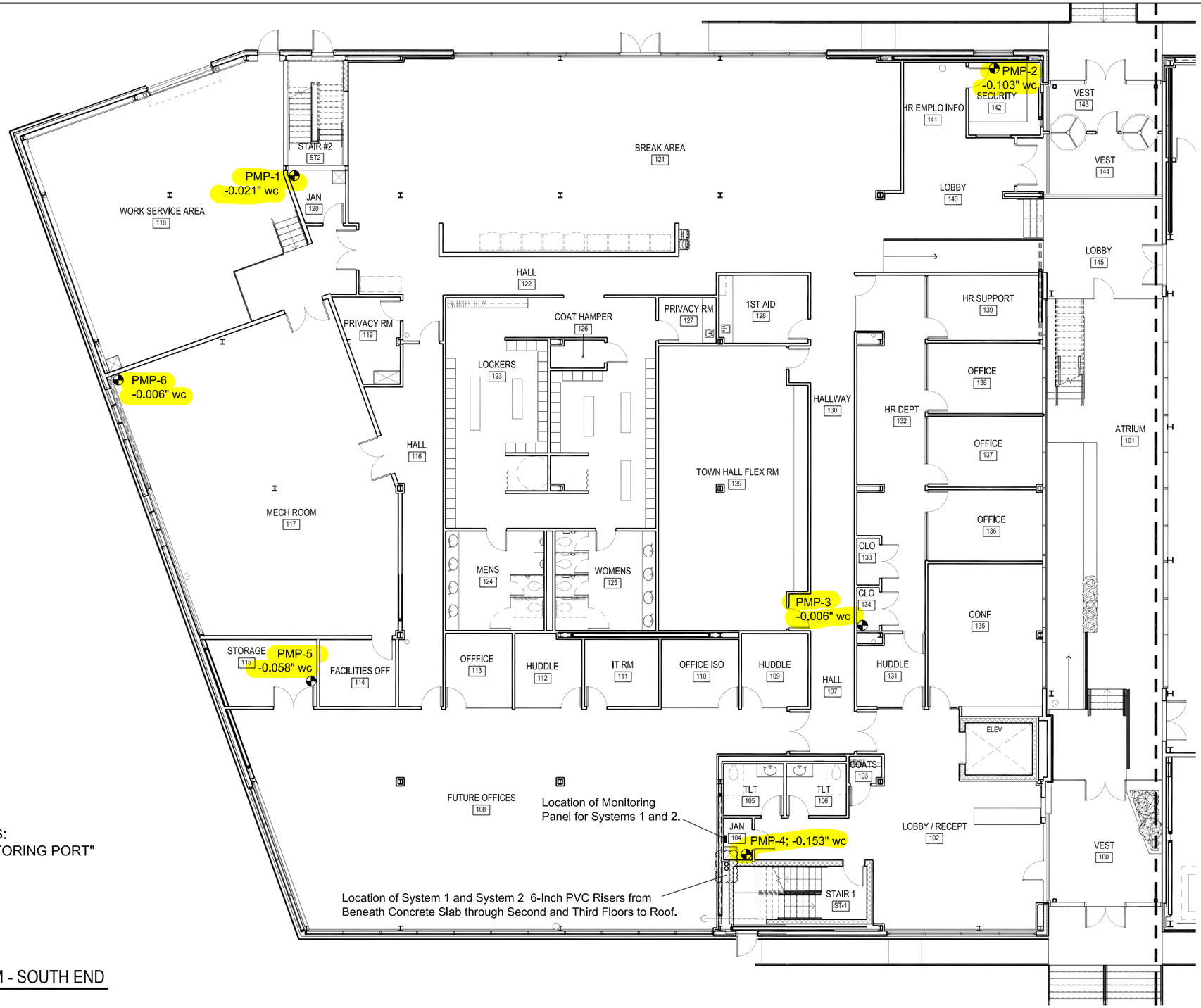

NOTES:
SYSTEM LABELS
LABEL PRESSURE MONITORING PORTS:
"VAPOR MITIGATION PRESSURE MONITORING PORT"

1 VAPOR MITIGATION SYSTEM - SOUTH END
SCALE: 3/32" = 1'-0"

Alpine Inc. ENVIRONMENTAL SERVICES

DATE:
October 2021

140 Cortland Avenue
Syracuse, NY

DESCRIPTION:	DATE:
FINAL	October 22, 2021

PROJECT NO: 19-24156-R

SHEET NO:

V - 100

SHEET TITLE:	VAPOR MITIGATION SYSTEM - SOUTH END		
DRAWN BY:	BG	CHECKED BY:	MS

NOTES:
SYSTEM LABELS
LABEL PRESSURE MONITORING PORTS:
"VAPOR MITIGATION PRESSURE MONITORING PORT"

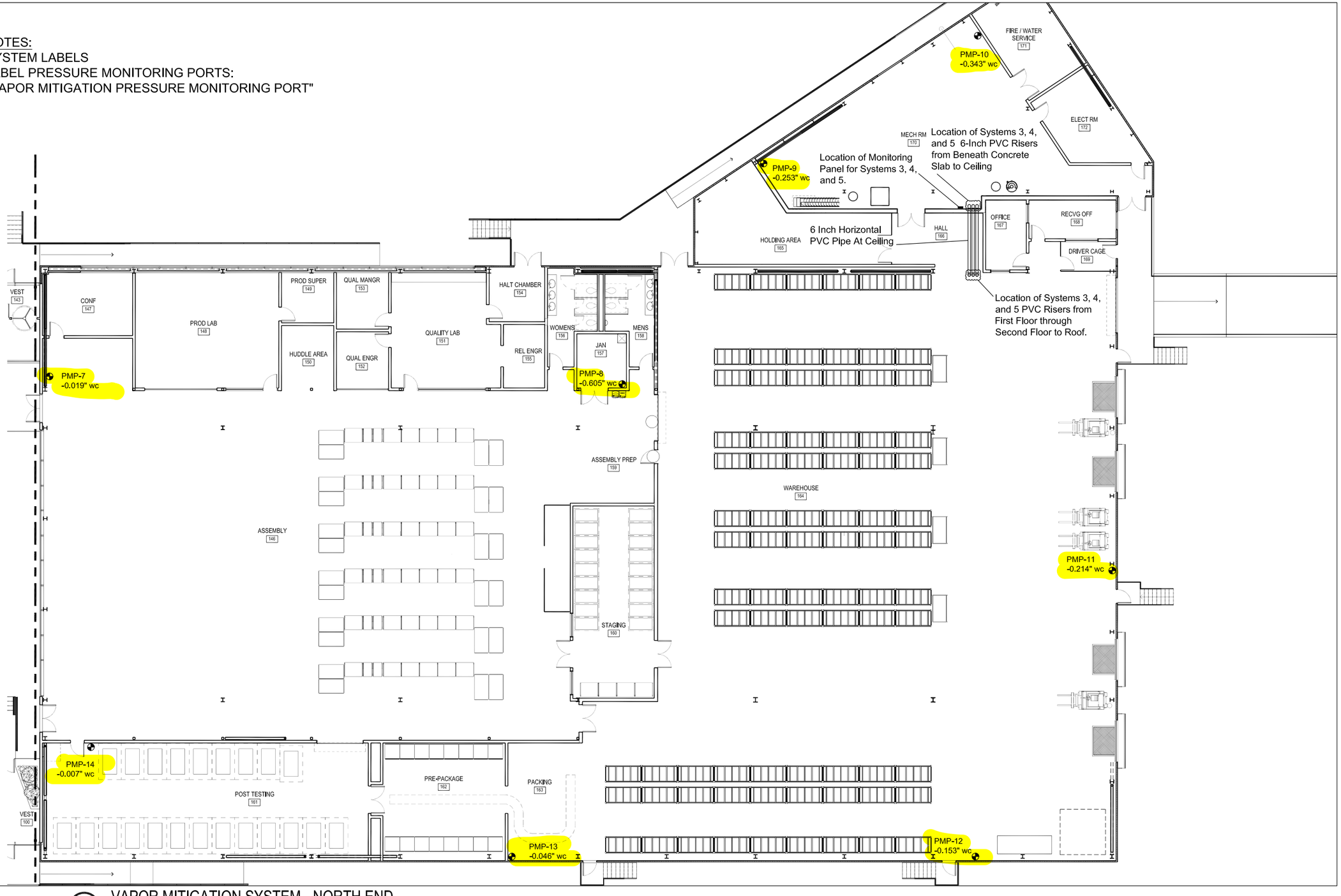

1 VAPOR MITIGATION SYSTEM - NORTH END
SCALE: 3/64" = 1'-0"

Alpine Inc. ENVIRONMENTAL SERVICES

DATE:
October 2021

140 Cortland Avenue
Syracuse, NY

DESCRIPTION:	DATE:
FINAL	October 22, 2021

PROJECT NO: 19-24156-R

SHEET NO:

V - 101

SHEET TITLE:	VAPOR MITIGATION SYSTEM - NORTH END		
DRAWN BY:	BG	CHECKED BY:	MS

APPENDIX P

Imported Fill Quantities

KINSELLA QUARRIES
Serving The Greater Syracuse Area Since 1967

T.H. Kinsella, Inc.
P.O. Box 7
Fayetteville, NY 13066
Phone: 315.637.3390
Fax: 315.637.1808
www.thkinsella.com

August 27, 2020

Paragon Environmental Construction, Inc.
5664 Mud Mill Road
Brewerton NY 13029

Dear Peter Paragon,

Please know that all #3 & #4 mixed crushed stone to be furnished from the T. H. Kinsella, Inc. Fayetteville, NY location is sourced from uncontaminated, virgin material. This source has received NYS DOT approval, number 3-13R. The materials do not come from a hazardous waste site, nor do they come from a previously contaminated location. This location is registered with and operates under the authority of the NYS DEC (Permit # 7-3138-00014).

If you have any other questions, please feel free to contact me.

Sincerely,

Aaron D Howard

Aaron Howard
Office Manager
T. H. Kinsella, Inc.
Email: ahoward@thkinsella.com

SUBMITTAL COVER SHEET

Paragon Environmental Construction, Inc.
5664 Mud Mill Road
Brewerton, NY 13029
Ph: 315-699-0840 Fax: 315-699-0845

PROJECT:	JMA Wireless Bid Package #3 Brownfield Remediation
DATE:	7/29/2020
SUBMITTAL NO.:	S-01

TYPE OF SUBMITTAL:

✓	PRODUCT DATA		SCHEDULE		WARRANTY
	SHOP DRAWINGS		CERTIFICATION		OTHER
✓	TEST REPORT		SAMPLE		COLOR CHART

DESCRIPTON:

PRODUCT NAME:	Structural Fill / Crusher Run
MANUFACTURER:	T.H. Kinsella Inc. Jamesville Quarry
SUBCONTRACTOR/SUPPLIER:	

REFERENCES:

SPECIFICATION SECTION NO:	312305
PARAGRAPH:	2.1 Materials Item A
DRAWING NO:	
OTHER	

In making this submittal, we represent that we have reviewed the information contained herein and have determined and verified materials, field measurements, and field construction criteria related hereto, and that we have checked and coordinated the information contained in the submittal with the requirements of the Work and the Contract Document.

7/29/2020

Contractor's Signature Date

Notice to Contractor
See CHA Shop Drawing Processing Review Form for Reviewer's Comments

Shop Drawing Processing Form

Single – Discipline Review

Date Sent by Contractor	Jul. 29, 20	**Project:**	Bid Package 3 Brownfield Remediation
ID Number:	S-01	**Resubmission**: ☐ **Yes** ☒ **No**	**CHA Project No.** 59294
Description:	Crusher Run		

(Insert info above as it appears on shop dwg transmittal and attach this form to it.)

To Department:31000 **Reviewer:S. Miller** **Date: 7/31/2020**

Reviewer's Comments:Crusher Run Stone to be used as backfill in excavations. Should be placed in 12-inch lifts and compacted

Does this Shop Drawing have to be reviewed by anyone else? ☒ No ☐ Yes Who?

FOR CHA USE ONLY Review Status (check one): ☒ NET ☐ MCN ☐ R&R ☐ REJ ☐ SSI ☐ NR

CHECKING IS ONLY FOR GENERAL CONFORMANCE WITH THE DESIGN CONCEPT OF THE PROJECT AND GENERAL COMPLIANCE WITH THE INFORMATION GIVEN IN THE CONTRACT DOCUMENTS. ANY ACTION SHOWN IS SUBJECT TO THE REQUIREMENTS OF THE PLANS AND SPECIFICATIONS, CONTRACTOR IS RESPONSIBLE FOR: DIMENSIONS WHICH SHALL BE CONFIRMED AND CORRELATED AT THE JOB SITE; FABRICATION PROCESSES AND TECHNIQUES OF CONSTRUCTION; COORDINATION OF HIS WORK WITH THAT OF ALL OTHER TRADES AND THE SATISFACTORY PERFORMANCE OF HIS WORK.

Review Status: (check one)

☒ **No Exception Taken** ☐ **Make Corrections Noted** ☐ **Rejected**

☐ **Submit Specified Item** ☐ **Revise & Resubmit**

Reviewed by: Samantha J Miller Date: 7/31/2020

PW Laboratories, Inc.
6644 Fremont Road - East Syracuse, New York 13057
Office 315.437.1420 - Fax 315.503-3058 - pwlabsinc@hotmail.com

Sieve Analysis of Soil / Aggregate

Project Title: Laboratory Testing

Report #: 2
Report Date: June 23, 2020

Project #: L-20010
Test Method: ASTM C117 & C136

Source: T.D. Kinsella, Inc. - Jamesville, NY		Sieve Size - Percent Passing Sieve														
Lab I.D. #	Sample I.D.	2"	1 1/2"	1"	3/4"	1/2"	3/8"	1/4"	#4	#10	#30	#40	#60	#100	#200	
39021	Type 2 Crushed Limestone	100	100	99.5	89.9	66.2	50.4	30.8	21.7	12.2	7.0	5.8	4.5	1.6	3.0	
	NYSDOT Specifications Table 733-04A Type 2	100	-	-	-	-	-	25-60	-	-	-	5-40	-	-	0-10	

Sample mass, as received, meets minimum mass requirements of test method: Yes X No ____

Performed By: MS Checked By: Patrick Edmiston

Remarks:

Prewashed
Entire Sample X
Mass Retained on #200 Only ____
Not Prewashed ____

Compaction Test Report

Standard [ ] Modified [X]

Procedure A [ ] B [ ]

C [X]

Preparation Method:

Moist [X] Dry [ ]

Rammer Used:

Manual [ ] Mechanical [X]

MAXIMUM DRY DENSITY (P.C.F.)

Corrected: 138.2
Uncorrected: 135.6

OPTIMUM MOISTURE CONTENT (%)

Corrected: 7.4
Uncorrected: 8.0

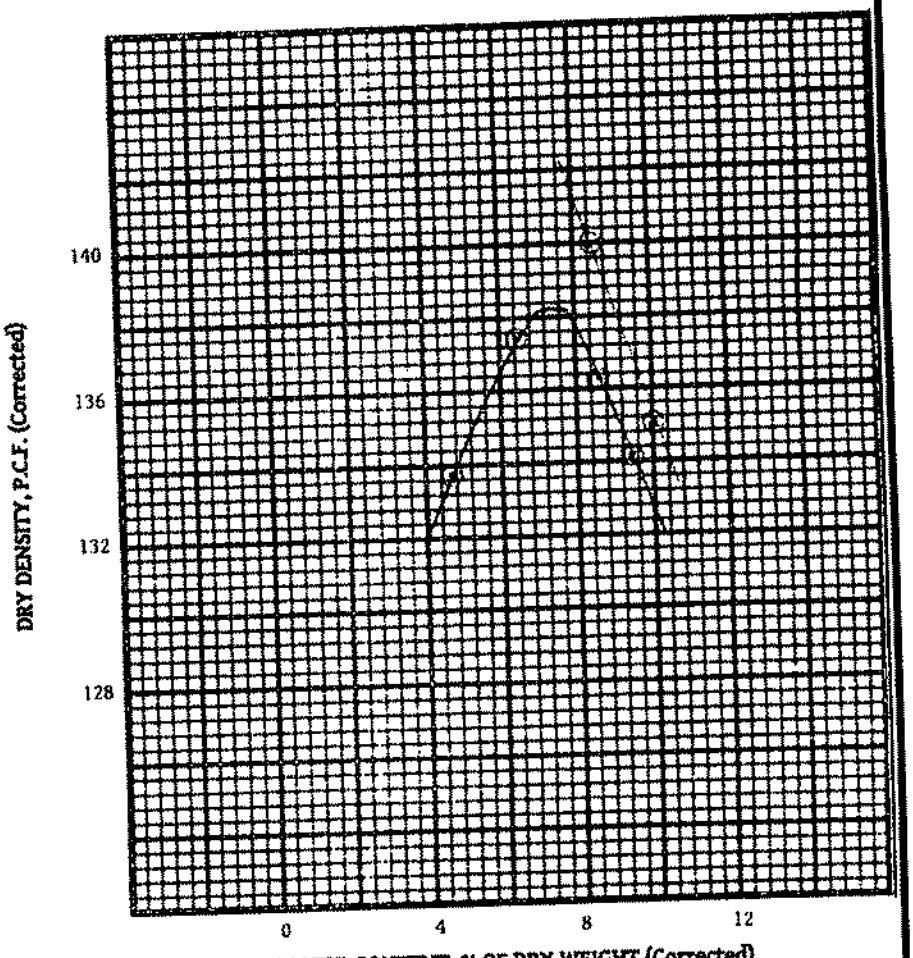

Performed in accordance with:
ASTM D1557 & D4718
10.1% retained on the 3/4" sieve

Assumed Bulk Specific Gravity: 2.68
Assumed Apparent Specific Gravity: 2.76

SAMPLE NO.	1	2	3	4			
MOLD + SAMPLE WT.	23.99	24.49	24.62	24.54			
MOLD WEIGHT	13.83	13.83	13.83	13.83			
WET SAMPLE WT.	10.16	10.66	10.79	10.71			
WET DENSITY, P.C.F.	137.3	144.1	145.8	144.7			
MOISTURE CONTENT (1)	5.0	7.0	9.3	10.3			
DRY DENSITY, P.C.F. (1)	130.8	134.7	133.4	131.2			

Note: (1) Actual test data shown in uncorrected form

Material

Color: Gray
Classification: N/A
Type : Type 2 Crushed Limestone
Location: T. H. Kinsella, Inc. - Jamesville, New York
Lab I.D. #: 39021

Client: T. H. Kinsella, Inc.
Project Title: Laboratory Testing

Test Date: June 11, 2020
Tested By: MS
Checked By: Patrick J. Edmiston
Project #: 1-20010
Report #: 1

p-w labs
PW Laboratories, Inc
6544 Fremont Road - East Syracuse, New York 13057
Office 315.437.1420 - Fax 315.503-3058 - pwlabsinc@hotmail.com

KINSELLA QUARRIES
Serving The Greater Syracuse Area Since 1967

T.H. Kinsella, Inc.
P.O. Box 7
Fayetteville, NY 13066
Phone: 315.637.3390
Fax: 315.637.1808
www.thkinsella.com

July 28, 2020

Dan Warner
Paragon Environmental Construction, Inc.
5664 Mud Mill Road
Brewerton NY 13029

Transmitted via email to: dwarner@paragonec.net

Dear Mr. Warner,

Please know that all stone materials furnished from the T. H. Kinsella, Inc. Jamesville, NY location were sourced from uncontaminated, virgin material. This source has received NYS DOT approval, number 3-3R. The materials do not come from a hazardous waste site, nor do they come from a previously contaminated location. This location is registered with and operates under the authority of the NYS DEC (Permit # 7-3126-000122).

If you have any other questions, please feel free to contact me.

Sincerely,

Aaron D Howard

Aaron Howard
Office Manager
T. H. Kinsella, Inc.
Email: ahoward@thkinsella.com

CRUSHED STONE
SIZED STONE
WASHED SAND
TOPSOIL

PW Laboratories, Inc.
6544 Fremont Road - East Syracuse, New York 13057
Office 315.437.1420 ~ Fax 315.503-3058~ pwlabsinc@hotmail.com

Sieve Analysis of Soil / Aggregate

Project Title: Laboratory Testing

Project #: L-20010
Test Method: ASTM C117 & C136

Report #: 5
Report Date: May 12, 2020

Source: T.H. Kinsella, Inc. - Fayetteville, NY		Sieve Size - Percent Passing Sieve														
Lab I.D. #	**Sample I.D.**	**2 1/2"**	**2"**	**1 1/2"**	**1"**	**3/4"**	**1/2"**	**3/8"**	**1/4"**	**#4**	**#10**	**#30**	**#40**	**#60**	**#100**	**#200**
38927	#3 Stone	100	98.6	60.3	6.2	1.6	1.3	1.3	1.3	1.3	1.2	1.0	0.9	0.8	0.6	0.5
	NYSDOT Specifications Item #703-4 #3 Size	**100**	**90-100**	**35-70**	**0-15**	**-**	**-**	**-**	**-**	**-**	**-**	**-**	**-**	**-**	**-**	**0-1.0 (1)**

(1) *The minus 200 material requirements apply only to aggregate for use in Portland cement concrete surface treatments and cold mix bituminous pavements. The test (NYSDOT 201) will be performed on the entire sample of the designated size aggregate. Primary size does not apply in the determination of the minus #200 material.*

Sample mass, as received, meets minimum mass requirements of test method: **Yes** X **No** _____

Prewashed

Performed By: MS **Checked By:** Patrick Edmiston

Entire Sample **X**

Remarks:

Mass Retained on #200 Only _____

Not Prewashed: _____

Paragon Environmental Construction, Inc.

"Full Service Environmental/Construction Company"

Job: JMA

Job No.: _____ Date: _____

Calculated By: _____ Scale: _____

Date	Truck #	Product	Weight
8/27/20	2673 121	#4 Stone	21.30 ton
8/27/20	2673 136	#4 Stone	21.45 ton
8/27/20	2673 140	#4 Stone	21.35 ton
8/27/20	120	#4 Stone	21.00 ton
8/27/20	248	#4 Stone	21.66 ton
8/27/20	231	#4 Stone	21.49 ton
8/27/20	250	#4 Stone	21.36 ton
8/27/20	255	#4 Stone	21.58 ton
8/27/20	199	#4 Stone	20.94 ton
8/27/20	195	#4 Stone	21.42 ton
8/27/20	152	#4 Stone	21.28 ton
8/27/20	194	#4 Stone	21.68 ton
8/27/20	247	#4 Stone	21.59 ton
8/27/20	253	#4 Stone	21.33 ton
8/27/20	181	#4 Stone	21.45 ton
8/27/20	150	#4 Stone	21.82 ton
8/27/20	200	#4 Stone	21.18 ton
8/27/20	244	#4 Stone	21.89 ton
8/27/20	201	#4 Stone	21.42 ton
8/27/20	155	#4 Stone	21.89 ton
8/27/20	249	#4 Stone	21.54 ton
8/27/20	221	#4 Stone	21.76 ton
8/27/20	246	#4 Stone	21.24 ton
8/27/20	203	#4 Stone	21.39 ton
8/27/20	222	#4 Stone	21.62 ton
8/27/20	271	#4 Stone	20.97 ton
8/27/20	156	#4 Stone	21.83 ton
8/27/20	218	#4 Stone	21.60 ton
8/27/20	207	#4 Stone	21.58 ton
8/27/20	159	#4 Stone	21.85 ton
8/27/20	219	#4 Stone	21.06 ton
8/27/20	263	#4 Stone	21.30 ton
8/27/20	264	#4 Stone	21.10 ton
8/27/20	258	#4 Stone	21.51 ton

Bill 515.44 ton

729.38 ton

Estimated Stockpile 213,944 ton

T H KINSELLA, INC.
8086 GENESEE TURNPIKE
P.O. BOX 7
FAYETTEVILLE NY 13066-0007

Ticket #: 2681621
Date: 10/2/2020 11:14 AM
Phone: (315) 637-3390
Fax: (315) 637-1808

Customer: PAR3
PARAGON ENVIRONMENTAL CONST.
5664 MUD MILL ROAD

BREWERTON NY 13029

Order No: 2007
JOB 20-0107 COYNE TEXTILE

Truck: VAN62 -
Material: 801 CRUSHER RUN
Tax Jurisdiction: Onondaga County 3121

Gross:	72,880 lb	7	Out 11:14 AM
Tare:	31,780 lb	STORED	In 11:14 AM
Net:	41,100 lb		
	20.55 tn		

Received By:

Remarks: CORTLAND AVE OFF SOUTH SALINA

Material $
Delivery $
Misc $
Tax $
Total $

T H KINSELLA, INC.
8086 GENESEE TURNPIKE
P.O. BOX 7
FAYETTEVILLE NY 13066-0007

Ticket #: 2681622
Date: 10/2/2020 11:16 AM
Phone: (315) 637-3390
Fax: (315) 637-1808

Customer: PAR3
PARAGON ENVIRONMENTAL CONST.
5664 MUD MILL ROAD

BREWERTON NY 13029

Order No: 2007
JOB 20-0107 COYNE TEXTILE

Truck: MON105 -

Material: 801 CRUSHER RUN

Tax Jurisdiction: Onondaga County 3121

Gross:	72,040 lb	7	Out 11:15 AM
Tare:	28,220 lb	STORED	In 11:16 AM
Net:	43,820 lb		
	21.91 tn		

Material $
Delivery $
Misc $
Tax $

Received By:

Total $

Remarks: CORTLAND AVE OFF SOUTH SALINA

T H KINSELLA, INC.
8086 GENESEE TURNPIKE
P.O. BOX 7
FAYETTEVILLE NY 13066-0007

Ticket #: 2681653
Date: 10/2/2020 12:04
Phone: (315) 637-3390
Fax: (315) 637-1808

Customer: PAR3
PARAGON ENVIRONMENTAL CONST.
5664 MUD MILL ROAD

BREWERTON NY 13029

Order No: 2007
JOB 20-0107 COYNE TEXTILE

Truck: TAC11 -

Material: 801 CRUSHER RUN

Tax Jurisdiction: Onondaga County 3121

Gross:	67,760 lb	7	Out 12:04 PM
Tare:	25,820 lb	STORED	In 12:04 PM
Net:	41,940 lb		
	20.97 tn		

Material $
Delivery $
Misc $
Tax $

Total $

Received By:

Remarks: CORTLAND AVE OFF SOUTH SALINA

T H KINSELLA, INC.
8086 GENESEE TURNPIKE
P.O. BOX 7
FAYETTEVILLE NY 13066-0007

Ticket #: 2681654
Date: 10/2/2020 12:06
Phone: (315) 637-3390
Fax: (315) 637-1808

Customer: PAR3
PARAGON ENVIRONMENTAL CONST.
5664 MUD MILL ROAD

BREWERTON NY 13029

Order No: 2007
JOB 20-0107 COYNE TEXTILE

Truck: VAN62 -

Material: 801 CRUSHER RUN

Tax Jurisdiction: Onondaga County 3121

Gross:	73,260 lb	7	Out 12:06 PM
Tare:	31,780 lb	STORED	In 12:06 PM
Net:	41,480 lb		
	20.74 tn		

Material $
Delivery $
Misc $
Tax $

Received By:

Total $

Remarks: CORTLAND AVE OFF SOUTH SALINA

T H KINSELLA, INC.
8086 GENESEE TURNPIKE
P.O. BOX 7
FAYETTEVILLE NY 13066-0007

Ticket #: 2681658
Date: 10/2/2020 12:14
Phone: (315) 637-3390
Fax: (315) 637-1808

Customer: PAR3
PARAGON ENVIRONMENTAL CONST.
5664 MUD MILL ROAD

BREWERTON NY 13029

Order No: 2007
JOB 20-0107 COYNE TEXTILE

Truck: TAC10 -

Material: 801 CRUSHER RUN

Tax Jurisdiction: Onondaga County 3121

Gross:	69,760 lb	7	Out 12:14 PM
Tare:	25,860 lb	STORED	In 12:14 PM
Net:	43,900 lb		
	21.95 tn		

Received By:

Remarks: CORTLAND AVE OFF SOUTH SALINA

Material $
Delivery $
Misc $
Tax $
Total $

T H KINSELLA, INC.
8086 GENESEE TURNPIKE
P.O. BOX 7
FAYETTEVILLE NY 13066-0007

Ticket #: 2681684
Date: 10/2/2020 12:57
Phone: (315) 637-3390
Fax: (315) 637-1808

Customer: PAR3
PARAGON ENVIRONMENTAL CONST.
5664 MUD MILL ROAD

BREWERTON NY 13029

Order No: 2007
JOB 20-0107 COYNE TEXTILE

Truck: TAC11 -

Material: 801 CRUSHER RUN

Tax Jurisdiction: Onondaga County 3121

Gross:	68,620 lb	7	Out 12:57 PM
Tare:	25,820 lb	STORED	In 12:57 PM
Net:	42,800 lb		
	21.40 tn		

Material $
Delivery $
Misc $
Tax $
Total $

Received By:

Remarks: CORTLAND AVE OFF SOUTH SALINA

T H KINSELLA, INC.
8086 GENESEE TURNPIKE
P.O. BOX 7
FAYETTEVILLE NY 13066-0007

Ticket #: 2681685
Date: 10/2/2020 12:59
Phone: (315) 637-3390
Fax: (315) 637-1808

Customer: PAR3
PARAGON ENVIRONMENTAL CONST.
5664 MUD MILL ROAD

BREWERTON NY 13029

Order No: 2007
JOB 20-0107 COYNE TEXTILE

Truck: VAN62 -

Material: 801 CRUSHER RUN

Tax Jurisdiction: Onondaga County 3121

Gross:	70,340 lb	7	Out 12:58 PM
Tare:	31,780 lb	STORED	In 12:59 PM
Net:	38,560 lb		
	19.28 tn		

Received By:

Remarks: CORTLAND AVE OFF SOUTH SALINA

Material $
Delivery $
Misc $
Tax $
Total $

T H KINSELLA, INC.
8086 GENESEE TURNPIKE
P.O. BOX 7
FAYETTEVILLE NY 13066-0007

Ticket #: 2681712
Date: 10/2/2020 1:25 PM
Phone: (315) 637-3390
Fax: (315) 637-1808

Customer: PAR3
PARAGON ENVIRONMENTAL CONST.
5664 MUD MILL ROAD

BREWERTON NY 13029

Order No: 2007
JOB 20-0107 COYNE TEXTILE

Truck: TAC10 -

Material: 801 CRUSHER RUN

Tax Jurisdiction: Onondaga County 3121

Gross:	69,580 lb	7	Out 1:25 PM
Tare:	25,860 lb	STORED	In 1:25 PM
Net:	43,720 lb		
	21.86 tn		

Material $
Delivery $
Misc $
Tax $

Received By:

Total $

Remarks: CORTLAND AVE OFF SOUTH SALINA

T H KINSELLA, INC.
8086 GENESEE TURNPIKE
P.O. BOX 7
FAYETTEVILLE NY 13066-0007

Ticket #: 2681723
Date: 10/2/2020 1:42 PM
Phone: (315) 637-3390
Fax: (315) 637-1808

Customer: PAR3
PARAGON ENVIRONMENTAL CONST.
5664 MUD MILL ROAD

BREWERTON NY 13029

Order No: 2007
JOB 20-0107 COYNE TEXTILE

Truck: MON105 -
Material: 801 CRUSHER RUN
Tax Jurisdiction: Onondaga County 3121

Gross:	71,000 lb	7	Out 1:42 PM
Tare:	28,220 lb	STORED	In 1:42 PM
Net:	42,780 lb		
	21.39 tn		

Received By:

Remarks: CORTLAND AVE OFF SOUTH SALINA

Material $
Delivery $
Misc $
Tax $
Total $

T H KINSELLA, INC.
8086 GENESEE TURNPIKE
P.O. BOX 7
FAYETTEVILLE NY 13066-0007

Ticket #: 2681727
Date: 10/2/2020 1:44 PM
Phone: (315) 637-3390
Fax: (315) 637-1808

Customer: PAR3
PARAGON ENVIRONMENTAL CONST.
5664 MUD MILL ROAD

BREWERTON NY 13029

Order No: 2007
JOB 20-0107 COYNE TEXTILE

Truck: TAC11 -
Material: 801 CRUSHER RUN
Tax Jurisdiction: Onondaga County 3121

Gross:	69,260 lb	7	Out 1:44 PM
Tare:	25,820 lb	STORED	In 1:44 PM
Net:	43,440 lb		
	21.72 tn		

Received By:

Remarks: CORTLAND AVE OFF SOUTH SALINA

Material $
Delivery $
Misc $
Tax $
Total $

T H KINSELLA, INC.
8086 GENESEE TURNPIKE
P.O. BOX 7
FAYETTEVILLE NY 13066-0007

Ticket #: 2681759
Date: 10/2/2020 2:05 PM
Phone: (315) 637-3390
Fax: (315) 637-1808

Customer: PAR3
PARAGON ENVIRONMENTAL CONST.
5664 MUD MILL ROAD

BREWERTON NY 13029

Order No: 2007
JOB 20-0107 COYNE TEXTILE

Truck: VAN62 -

Material: 801 CRUSHER RUN

Tax Jurisdiction: Onondaga County 3121

Gross:	73,340 lb	7	Out 2:05 PM
Tare:	31,780 lb	STORED	In 2:05 PM
Net:	41,560 lb		
	20.78 tn		

Material $
Delivery $
Misc $
Tax $

Received By:

Total $

Remarks: CORTLAND AVE OFF SOUTH SALINA

	Tons Per Location				
Material	**Building**	**Non-Brownfield**	**Brownfield**	**Catholic Charities**	**Total Tons**
Crushed 1's and 2's	3,748.01	800	1,502.62	199.22	6,249.85
Round 1's and 2's	0	0	193.82	0.00	193.82
Crushed #1's	0	0	67.18	0.00	67.18
Crusher Run	16,383.91	6,460	8,636.46	0.00	31,480.37
4" Crusher Run	0	0	587.06	0.00	587.06

Category	(All)
TicketYear	(Multiple Items)
VoidStatus	Not Voided
Month	(All)
TicketDay	(All)

							Values
CustomerN	OrderDescription	Order	MaterialDescription	TIC_TicketDate	Ticket	Location	Sum of Tons
PARAGON ENVIRONMENTAL CONST.							
	JOB 20-0224/JMA	2101	#1 & #2 CRUSHED MIXED	125	3/16/2021 10:18	2700273	Onondaga (	21.84
	JOB 20-0224/JMA	2101	#1 & #2 CRUSHED MIXED	125	3/16/2021 11:21	2700288	Onondaga (	22.20
	JOB 20-0224/JMA	2101	#1 & #2 CRUSHED MIXED	125	3/16/2021 12:55	2700308	Onondaga (	23.12
	JOB 20-0224/JMA	2101	#1 & #2 CRUSHED MIXED	125	3/16/2021 14:00	2700323	Onondaga (	21.61
	JOB 20-0224/JMA	2101	#1 & #2 CRUSHED MIXED	125	4/27/2021 6:53	2707673	Onondaga (	21.05
	JOB 20-0224/JMA	2101	#1 & #2 CRUSHED MIXED	125	5/12/2021 7:08	2711758	Onondaga (	22.23
	JOB 20-0224/JMA	2101	#1 & #2 CRUSHED MIXED	125	5/12/2021 8:19	2711808	Onondaga (	21.54
	JOB 20-0224/JMA	2101	#1 & #2 CRUSHED MIXED	125	5/12/2021 9:26	2711850	Onondaga (	21.90
	JOB 20-0224/JMA	2101	#1 & #2 CRUSHED MIXED	125	5/12/2021 10:27	2711889	Onondaga (	21.18
	JOB 20-0224/JMA	2101	#1 & #2 CRUSHED MIXED	125	5/12/2021 11:44	2711956	Onondaga (	21.64
	JOB 20-0224/JMA	2101	#1 & #2 CRUSHED MIXED	125	5/12/2021 12:46	2712006	Onondaga (	21.78
	JOB 20-0224/JMA	2101	#1 & #2 CRUSHED MIXED	125	5/12/2021 13:51	2712060	Onondaga (	21.51
	JOB 20-0224/JMA	2101	#1 & #2 CRUSHED MIXED	125	5/12/2021 14:55	2712105	Onondaga (	21.26
	JOB 20-0224/JMA	2101	#1 & #2 CRUSHED MIXED	125	6/5/2021 7:13	2717455	Onondaga (	23.17
	JOB 20-0224/JMA	2101	#1 & #2 CRUSHED MIXED	125	9/21/2021 8:08	2743176	Onondaga (	23.04
	JOB 20-0224/JMA	2101	#1 & #2 CRUSHED MIXED	125	9/23/2021 7:08	2743838	Onondaga (	23.67
	JOB 20-0224/JMA	2101	#1 & #2 CRUSHED MIXED	825	12/28/2020 8:27	2694850	Onondaga (	21.38
	JOB 20-0224/JMA	2101	#1 & #2 CRUSHED MIXED	825	12/28/2020 9:21	2694862	Onondaga (	19.78
	JOB 20-0224/JMA	2101	#1 & #2 CRUSHED MIXED	825	12/28/2020 10:10	2694879	Onondaga (	22.19
	JOB 20-0224/JMA	2101	#1 & #2 CRUSHED MIXED	825	12/28/2020 10:59	2694894	Onondaga (	23.65
	JOB 20-0224/JMA	2101	#1 & #2 CRUSHED MIXED	825	12/28/2020 11:59	2694913	Onondaga (	20.70
	JOB 20-0224/JMA	2101	#1 & #2 CRUSHED MIXED	825	1/11/2021 13:19	2696202	Onondaga (	22.58
	JOB 20-0224/JMA	2101	#1 & #2 CRUSHED MIXED	825	1/12/2021 12:52	2696376	Onondaga (	23.34
	JOB 20-0224/JMA	2101	#1 & #2 CRUSHED MIXED	825	1/18/2021 7:59	2696827	Onondaga (	22.68
	JOB 20-0224/JMA	2101	#1 & #2 CRUSHED MIXED	825	1/18/2021 8:55	2696835	Onondaga (	21.51
	JOB 20-0224/JMA	2101	#1 & #2 CRUSHED MIXED	825	1/18/2021 9:43	2696842	Onondaga (	22.73
	JOB 20-0224/JMA	2101	#1 & #2 CRUSHED MIXED	825	1/18/2021 10:36	2696854	Onondaga (	22.44
	JOB 20-0224/JMA	2101	#1 & #2 CRUSHED MIXED	825	1/18/2021 11:36	2696867	Onondaga (	21.13
	JOB 20-0224/JMA	2101	#1 & #2 CRUSHED MIXED	825	1/18/2021 12:32	2696878	Onondaga (	21.46

							Values
CustomerN	OrderDescription	Order	MaterialDescription		TIC_TicketDate	Ticket	Location	Sum of Tons
PARAGON I	JOB 20-0224/JMA	2101	#1 & #2 CRUSHED MIXED	825	1/18/2021 13:21	2696895	Onondaga (	22.03
	JOB 20-0224/JMA	2101	#1 & #2 CRUSHED MIXED	825	1/28/2021 8:17	2697603	Onondaga (	19.22
	JOB 20-0224/JMA	2101	#1 & #2 CRUSHED MIXED	825	1/28/2021 8:28	2697608	Onondaga (	18.76
	JOB 20-0224/JMA	2101	#1 & #2 CRUSHED MIXED	825	1/28/2021 9:17	2697617	Onondaga (	19.77
	JOB 20-0224/JMA	2101	#1 & #2 CRUSHED MIXED	825	1/28/2021 10:09	2697627	Onondaga (	21.18
	JOB 20-0224/JMA	2101	#1 & #2 CRUSHED MIXED	825	1/28/2021 10:59	2697636	Onondaga (	21.79
	JOB 20-0224/JMA	2101	#1 & #2 CRUSHED MIXED	825	1/28/2021 11:59	2697650	Onondaga (	21.57
	JOB 20-0224/JMA	2101	#1 & #2 CRUSHED MIXED	825	2/3/2021 13:07	2697828	Onondaga (	20.97
	JOB 20-0224/JMA	2101	#1 & #2 CRUSHED MIXED	825	2/3/2021 14:04	2697833	Onondaga (	23.33
	JOB 20-0224/JMA	2101	#1 & #2 CRUSHED MIXED	825	4/16/2021 7:55	2705714	Onondaga (	23.16
	JOB 20-0224/JMA	2101	#1 & #2 CRUSHED MIXED	825	4/16/2021 8:26	2705729	Onondaga (	23.63
	JOB 20-0224/JMA	2101	#1 & #2 CRUSHED MIXED	825	4/16/2021 9:39	2705773	Onondaga (	23.65
	JOB 20-0224/JMA	2101	#1 & #2 CRUSHED MIXED	825	4/16/2021 10:39	2705807	Onondaga (	25.18
	JOB 20-0224/JMA	2101	#1 & #2 CRUSHED MIXED	825	4/16/2021 11:40	2705846	Onondaga (	23.63
	JOB 20-0224/JMA	2101	#1 & #2 CRUSHED MIXED	825	4/16/2021 12:50	2705887	Onondaga (	21.81
	JOB 20-0224/JMA	2101	#1 & #2 CRUSHED MIXED	825	4/16/2021 14:07	2705933	Onondaga (	22.91
	JOB 20-0224/JMA	2101	#1 & #2 CRUSHED MIXED	825	4/16/2021 15:07	2705950	Onondaga (	23.04
	JOB 20-0224/JMA	2101	#1 & #2 CRUSHED MIXED	825	4/16/2021 16:10	2705966	Onondaga (	22.32
	JOB 20-0224/JMA	2101	#1 & #2 CRUSHED MIXED	825	4/19/2021 7:46	2705990	Onondaga (	23.92
	JOB 20-0224/JMA	2101	#1 & #2 CRUSHED MIXED	825	4/19/2021 8:52	2706038	Onondaga (	22.48
	JOB 20-0224/JMA	2101	#1 & #2 CRUSHED MIXED	825	4/19/2021 9:51	2706081	Onondaga (	23.00
	JOB 20-0224/JMA	2101	#1 & #2 CRUSHED MIXED	825	4/19/2021 11:18	2706145	Onondaga (	22.82
	JOB 20-0224/JMA	2101	#1 & #2 CRUSHED MIXED	825	4/19/2021 12:24	2706198	Onondaga (	23.26
	JOB 20-0224/JMA	2101	#1 & #2 CRUSHED MIXED	825	4/19/2021 12:59	2706227	Onondaga (	24.20
	JOB 20-0224/JMA	2101	#1 & #2 CRUSHED MIXED	825	4/19/2021 13:24	2706242	Onondaga (	23.44
	JOB 20-0224/JMA	2101	#1 & #2 CRUSHED MIXED	825	4/19/2021 14:09	2706279	Onondaga (	21.58
	JOB 20-0224/JMA	2101	#1 & #2 CRUSHED MIXED	825	4/19/2021 14:30	2706293	Onondaga (	24.19
	JOB 20-0224/JMA	2101	#1 & #2 CRUSHED MIXED	825	4/19/2021 14:42	2706303	Onondaga (	25.46
	JOB 20-0224/JMA	2101	#1 & #2 CRUSHED MIXED	825	4/19/2021 15:30	2706326	Onondaga (	23.10
	JOB 20-0224/JMA	2101	#1 & #2 CRUSHED MIXED	825	4/20/2021 7:53	2706365	Onondaga (	22.79
	JOB 20-0224/JMA	2101	#1 & #2 CRUSHED MIXED	825	4/20/2021 9:01	2706412	Onondaga (	23.23
	JOB 20-0224/JMA	2101	#1 & #2 CRUSHED MIXED	825	4/20/2021 10:12	2706462	Onondaga (	22.97
	JOB 20-0224/JMA	2101	#1 & #2 CRUSHED MIXED	825	4/20/2021 12:06	2706547	Onondaga (	22.61
	JOB 20-0224/JMA	2101	#1 & #2 CRUSHED MIXED	825	4/20/2021 13:26	2706597	Onondaga (	21.85
	JOB 20-0224/JMA	2101	#1 & #2 CRUSHED MIXED	825	4/20/2021 14:25	2706625	Onondaga (	23.57
	JOB 20-0224/JMA	2101	#1 & #2 CRUSHED MIXED	825	4/20/2021 15:23	2706651	Onondaga (	23.25

							Values
CustomerN	OrderDescription	Order	MaterialDescription	TIC_TicketDate	Ticket	Location	Sum of Tons
PARAGON I	JOB 20-0224/JMA	2101	#1 & #2 CRUSHED MIXED	825 4/21/2021 8:29	2706705	Onondaga (	22.36
	JOB 20-0224/JMA	2101	#1 & #2 CRUSHED MIXED	825 4/21/2021 9:31	2706738	Onondaga (	21.56
	JOB 20-0224/JMA	2101	#1 & #2 CRUSHED MIXED	825 4/21/2021 10:29	2706763	Onondaga (	22.46
	JOB 20-0224/JMA	2101	#1 & #2 CRUSHED MIXED	825 4/21/2021 11:38	2706800	Onondaga (	23.93
	JOB 20-0224/JMA	2101	#1 & #2 CRUSHED MIXED	825 4/21/2021 12:46	2706823	Onondaga (	22.71
	JOB 20-0224/JMA	2101	#1 & #2 CRUSHED MIXED	825 4/21/2021 13:40	2706845	Onondaga (	22.11
	JOB 20-0224/JMA	2101	#1 & #2 CRUSHED MIXED	825 4/21/2021 14:39	2706863	Onondaga (	21.76
	JOB 20-0224/JMA	2101	#1 & #2 CRUSHED MIXED	825 4/21/2021 15:47	2706877	Onondaga (	22.53
	JOB 20-0224/JMA	2101	#1 & #2 CRUSHED MIXED	825 4/22/2021 9:57	2706940	Onondaga (	22.76
	JOB 20-0224/JMA	2101	#1 & #2 CRUSHED MIXED	825 4/22/2021 10:55	2706978	Onondaga (	24.04
	JOB 20-0224/JMA	2101	#1 & #2 CRUSHED MIXED	825 4/22/2021 11:53	2706997	Onondaga (	23.04
	JOB 20-0224/JMA	2101	#1 & #2 CRUSHED MIXED	825 4/22/2021 13:05	2707029	Onondaga (	24.09
	JOB 20-0224/JMA	2101	#1 & #2 CRUSHED MIXED	825 4/22/2021 13:59	2707057	Onondaga (	23.80
	JOB 20-0224/JMA	2101	#1 & #2 CRUSHED MIXED	825 4/22/2021 14:54	2707080	Onondaga (	25.11
	JOB 20-0224/JMA	2101	#1 & #2 CRUSHED MIXED	825 4/22/2021 15:51	2707096	Onondaga (	23.21
	JOB 20-0224/JMA	2101	#1 & #2 CRUSHED MIXED	825 4/26/2021 7:56	2707403	Onondaga (	22.29
	JOB 20-0224/JMA	2101	#1 & #2 CRUSHED MIXED	825 4/26/2021 8:22	2707414	Onondaga (	22.28
	JOB 20-0224/JMA	2101	#1 & #2 CRUSHED MIXED	825 4/26/2021 8:48	2707428	Onondaga (	22.44
	JOB 20-0224/JMA	2101	#1 & #2 CRUSHED MIXED	825 4/26/2021 9:18	2707445	Onondaga (	21.51
	JOB 20-0224/JMA	2101	#1 & #2 CRUSHED MIXED	825 4/26/2021 9:43	2707461	Onondaga (	23.10
	JOB 20-0224/JMA	2101	#1 & #2 CRUSHED MIXED	825 4/26/2021 10:17	2707479	Onondaga (	23.66
	JOB 20-0224/JMA	2101	#1 & #2 CRUSHED MIXED	825 4/26/2021 10:28	2707485	Onondaga (	22.54
	JOB 20-0224/JMA	2101	#1 & #2 CRUSHED MIXED	825 4/26/2021 11:18	2707508	Onondaga (	22.54
	JOB 20-0224/JMA	2101	#1 & #2 CRUSHED MIXED	825 4/26/2021 11:25	2707513	Onondaga (	22.45
	JOB 20-0224/JMA	2101	#1 & #2 CRUSHED MIXED	825 4/26/2021 12:06	2707534	Onondaga (	23.06
	JOB 20-0224/JMA	2101	#1 & #2 CRUSHED MIXED	825 4/26/2021 12:19	2707543	Onondaga (	23.35
	JOB 20-0224/JMA	2101	#1 & #2 CRUSHED MIXED	825 4/26/2021 12:54	2707566	Onondaga (	23.11
	JOB 20-0224/JMA	2101	#1 & #2 CRUSHED MIXED	825 4/26/2021 13:20	2707588	Onondaga (	22.63
	JOB 20-0224/JMA	2101	#1 & #2 CRUSHED MIXED	825 4/26/2021 13:40	2707601	Onondaga (	23.32
	JOB 20-0224/JMA	2101	#1 & #2 CRUSHED MIXED	825 4/26/2021 14:22	2707627	Onondaga (	22.31
	JOB 20-0224/JMA	2101	#1 & #2 CRUSHED MIXED	825 4/26/2021 14:33	2707635	Onondaga (	23.00
	JOB 20-0224/JMA	2101	#1 & #2 CRUSHED MIXED	825 4/26/2021 15:18	2707654	Onondaga (	23.64
	JOB 20-0224/JMA	2101	#1 & #2 CRUSHED MIXED	825 4/26/2021 16:14	2707670	Onondaga (	23.08
	JOB 20-0224/JMA	2101	#1 & #2 CRUSHED MIXED	825 4/27/2021 7:36	2707691	Onondaga (	20.90
	JOB 20-0224/JMA	2101	#1 & #2 CRUSHED MIXED	825 4/27/2021 8:30	2707709	Onondaga (	21.00
	JOB 20-0224/JMA	2101	#1 & #2 CRUSHED MIXED	825 4/28/2021 12:45	2708139	Onondaga (	22.25

							Values
CustomerN	OrderDescription	Order	MaterialDescription	TIC_TicketDate	Ticket	Location	Sum of Tons
PARAGON I	JOB 20-0224/JMA	2101	#1 & #2 CRUSHED MIXED	825 4/28/2021 12:46	2708141	Onondaga (	22.36
	JOB 20-0224/JMA	2101	#1 & #2 CRUSHED MIXED	825 4/28/2021 13:09	2708158	Onondaga (	23.36
	JOB 20-0224/JMA	2101	#1 & #2 CRUSHED MIXED	825 4/28/2021 15:10	2708234	Onondaga (	21.34
	JOB 20-0224/JMA	2101	#1 & #2 CRUSHED MIXED	825 4/28/2021 15:12	2708236	Onondaga (	21.55
	JOB 20-0224/JMA	2101	#1 & #2 CRUSHED MIXED	825 4/29/2021 7:09	2708265	Onondaga (	19.80
	JOB 20-0224/JMA	2101	#1 & #2 CRUSHED MIXED	825 4/30/2021 7:07	2708559	Onondaga (	22.03
	JOB 20-0224/JMA	2101	#1 & #2 CRUSHED MIXED	825 4/30/2021 7:28	2708566	Onondaga (	23.03
	JOB 20-0224/JMA	2101	#1 & #2 CRUSHED MIXED	825 4/30/2021 7:38	2708567	Onondaga (	22.86
	JOB 20-0224/JMA	2101	#1 & #2 CRUSHED MIXED	825 4/30/2021 7:54	2708576	Onondaga (	22.47
	JOB 20-0224/JMA	2101	#1 & #2 CRUSHED MIXED	825 4/30/2021 8:17	2708591	Onondaga (	23.30
	JOB 20-0224/JMA	2101	#1 & #2 CRUSHED MIXED	825 4/30/2021 8:35	2708602	Onondaga (	22.75
	JOB 20-0224/JMA	2101	#1 & #2 CRUSHED MIXED	825 4/30/2021 8:59	2708620	Onondaga (	22.11
	JOB 20-0224/JMA	2101	#1 & #2 CRUSHED MIXED	825 4/30/2021 9:15	2708634	Onondaga (	23.05
	JOB 20-0224/JMA	2101	#1 & #2 CRUSHED MIXED	825 4/30/2021 9:30	2708642	Onondaga (	23.38
	JOB 20-0224/JMA	2101	#1 & #2 CRUSHED MIXED	825 4/30/2021 9:45	2708656	Onondaga (	22.03
	JOB 20-0224/JMA	2101	#1 & #2 CRUSHED MIXED	825 4/30/2021 10:01	2708664	Onondaga (	23.50
	JOB 20-0224/JMA	2101	#1 & #2 CRUSHED MIXED	825 4/30/2021 10:25	2708678	Onondaga (	21.81
	JOB 20-0224/JMA	2101	#1 & #2 CRUSHED MIXED	825 4/30/2021 10:37	2708688	Onondaga (	22.81
	JOB 20-0224/JMA	2101	#1 & #2 CRUSHED MIXED	825 4/30/2021 10:55	2708698	Onondaga (	22.58
	JOB 20-0224/JMA	2101	#1 & #2 CRUSHED MIXED	825 5/11/2021 15:30	2711730	Onondaga (	23.88
	JOB 20-0224/JMA	2101	#1 & #2 CRUSHED MIXED	825 5/13/2021 10:17	2712270	Onondaga (	22.52
	JOB 20-0224/JMA	2101	#1 & #2 CRUSHED MIXED	825 5/13/2021 10:23	2712276	Onondaga (	23.63
	JOB 20-0224/JMA	2101	#1 & #2 CRUSHED MIXED	825 5/13/2021 11:19	2712307	Onondaga (	22.95
	JOB 20-0224/JMA	2101	#1 & #2 CRUSHED MIXED	825 5/13/2021 13:57	2712430	Onondaga (	23.26
	JOB 20-0224/JMA	2101	#1 & #2 CRUSHED MIXED	825 5/13/2021 14:59	2712469	Onondaga (	23.56
	JOB 20-0224/JMA	2101	#1 & #2 CRUSHED MIXED	825 5/14/2021 15:20	2712805	Onondaga (	22.99
	JOB 20-0224/JMA	2101	#1 & #2 CRUSHED MIXED	825 5/17/2021 12:43	2713054	Onondaga (	22.44
	JOB 20-0224/JMA	2101	#1 & #2 CRUSHED MIXED	825 5/17/2021 13:59	2713106	Onondaga (	22.26
	JOB 20-0224/JMA	2101	#1 & #2 CRUSHED MIXED	825 5/17/2021 15:29	2713163	Onondaga (	22.42
	JOB 20-0224/JMA	2101	#1 & #2 CRUSHED MIXED	825 5/18/2021 14:24	2713481	Onondaga (	23.63
	JOB 20-0224/JMA	2101	#1 & #2 CRUSHED MIXED	825 5/18/2021 15:28	2713524	Onondaga (	24.89
	JOB 20-0224/JMA	2101	#1 & #2 CRUSHED MIXED	825 5/25/2021 7:01	2714742	Onondaga (	20.00
	JOB 20-0224/JMA	2101	#1 & #2 CRUSHED MIXED	825 5/25/2021 7:10	2714748	Onondaga (	21.30
	JOB 20-0224/JMA	2101	#1 & #2 CRUSHED MIXED	825 5/25/2021 7:50	2714773	Onondaga (	21.41
	JOB 20-0224/JMA	2101	#1 & #2 CRUSHED MIXED	825 5/25/2021 8:00	2714776	Onondaga (	21.42
	JOB 20-0224/JMA	2101	#1 & #2 CRUSHED MIXED	825 5/25/2021 8:39	2714806	Onondaga (	21.22

							Values
CustomerN	OrderDescription	Order	MaterialDescription		TIC_TicketDate	Ticket	Location	Sum of Tons
PARAGON I	JOB 20-0224/JMA	2101	#1 & #2 CRUSHED MIXED	825	5/25/2021 8:52	2714819	Onondaga (	22.40
	JOB 20-0224/JMA	2101	#1 & #2 CRUSHED MIXED	825	5/25/2021 9:26	2714840	Onondaga (	22.93
	JOB 20-0224/JMA	2101	#1 & #2 CRUSHED MIXED	825	5/25/2021 9:45	2714848	Onondaga (	22.43
	JOB 20-0224/JMA	2101	#1 & #2 CRUSHED MIXED	825	5/25/2021 10:10	2714865	Onondaga (	22.06
	JOB 20-0224/JMA	2101	#1 & #2 CRUSHED MIXED	825	5/25/2021 10:41	2714895	Onondaga (	21.41
	JOB 20-0224/JMA	2101	#1 & #2 CRUSHED MIXED	825	5/25/2021 10:56	2714901	Onondaga (	19.56
	JOB 20-0224/JMA	2101	#1 & #2 CRUSHED MIXED	825	5/25/2021 11:44	2714939	Onondaga (	20.96
	JOB 20-0224/JMA	2101	#1 & #2 CRUSHED MIXED	825	5/25/2021 11:48	2714942	Onondaga (	20.25
	JOB 20-0224/JMA	2101	#1 & #2 CRUSHED MIXED	825	5/25/2021 11:58	2714945	Onondaga (	20.69
	JOB 20-0224/JMA	2101	#1 & #2 CRUSHED MIXED	825	5/25/2021 12:33	2714964	Onondaga (	22.69
	JOB 20-0224/JMA	2101	#1 & #2 CRUSHED MIXED	825	5/25/2021 12:39	2714968	Onondaga (	21.05
	JOB 20-0224/JMA	2101	#1 & #2 CRUSHED MIXED	825	5/25/2021 12:54	2714981	Onondaga (	21.40
	JOB 20-0224/JMA	2101	#1 & #2 CRUSHED MIXED	825	5/25/2021 13:45	2715017	Onondaga (	20.21
	JOB 20-0224/JMA	2101	#1 & #2 CRUSHED MIXED	825	5/25/2021 13:47	2715023	Onondaga (	21.79
	JOB 20-0224/JMA	2101	#1 & #2 CRUSHED MIXED	825	5/25/2021 13:48	2715024	Onondaga (	21.95
	JOB 20-0224/JMA	2101	#1 & #2 CRUSHED MIXED	825	5/25/2021 14:39	2715057	Onondaga (	20.79
	JOB 20-0224/JMA	2101	#1 & #2 CRUSHED MIXED	825	5/25/2021 14:39	2715058	Onondaga (	21.70
	JOB 20-0224/JMA	2101	#1 & #2 CRUSHED MIXED	825	5/25/2021 14:54	2715072	Onondaga (	21.15
	JOB 20-0224/JMA	2101	#1 & #2 CRUSHED MIXED	825	5/25/2021 15:01	2715075	Onondaga (	22.14
	JOB 20-0224/JMA	2101	#1 & #2 CRUSHED MIXED	825	5/26/2021 6:58	2715105	Onondaga (	20.69
	JOB 20-0224/JMA	2101	#1 & #2 CRUSHED MIXED	825	5/26/2021 6:58	2715107	Onondaga (	22.12
	JOB 20-0224/JMA	2101	#1 & #2 CRUSHED MIXED	825	5/26/2021 7:02	2715108	Onondaga (	20.65
	JOB 20-0224/JMA	2101	#1 & #2 CRUSHED MIXED	825	5/26/2021 7:13	2715113	Onondaga (	20.08
	JOB 20-0224/JMA	2101	#1 & #2 CRUSHED MIXED	825	5/26/2021 7:45	2715132	Onondaga (	21.47
	JOB 20-0224/JMA	2101	#1 & #2 CRUSHED MIXED	825	5/26/2021 7:47	2715133	Onondaga (	22.41
	JOB 20-0224/JMA	2101	#1 & #2 CRUSHED MIXED	825	5/26/2021 8:02	2715140	Onondaga (	21.66
	JOB 20-0224/JMA	2101	#1 & #2 CRUSHED MIXED	825	5/26/2021 8:15	2715146	Onondaga (	22.62
	JOB 20-0224/JMA	2101	#1 & #2 CRUSHED MIXED	825	5/26/2021 9:42	2715429	Onondaga (	22.50
	JOB 20-0224/JMA	2101	#1 & #2 CRUSHED MIXED	825	5/27/2021 7:32	2715424	Onondaga (	22.44
	JOB 20-0224/JMA	2101	#1 & #2 CRUSHED MIXED	825	5/27/2021 7:35	2715426	Onondaga (	23.10
	JOB 20-0224/JMA	2101	#1 & #2 CRUSHED MIXED	825	5/27/2021 8:18	2715462	Onondaga (	21.20
	JOB 20-0224/JMA	2101	#1 & #2 CRUSHED MIXED	825	5/27/2021 8:25	2715465	Onondaga (	20.50
	JOB 20-0224/JMA	2101	#1 & #2 CRUSHED MIXED	825	5/27/2021 9:46	2715523	Onondaga (	23.13
	JOB 20-0224/JMA	2101	#1 & #2 CRUSHED MIXED	825	5/27/2021 9:51	2715524	Onondaga (	21.95
	JOB 20-0224/JMA	2101	#1 & #2 CRUSHED MIXED	825	6/17/2021 10:34	2720533	Onondaga (	22.79
	JOB 20-0224/JMA	2101	#1 & #2 CRUSHED MIXED	825	6/17/2021 11:27	2720572	Onondaga (	23.40

							Values
CustomerN	OrderDescription	Order	MaterialDescription		TIC_TicketDate	Ticket	Location	Sum of Tons
PARAGON I	JOB 20-0224/JMA	2101	#1 & #2 CRUSHED MIXED	825	6/28/2021 8:23	2722513	Onondaga (	22.96
	JOB 20-0224/JMA	2101	#1 & #2 CRUSHED MIXED	825	6/28/2021 8:50	2722544	Onondaga (	21.81
	JOB 20-0224/JMA	2101	#1 & #2 CRUSHED MIXED	825	6/28/2021 8:51	2722545	Onondaga (	22.87
	JOB 20-0224/JMA	2101	#1 & #2 CRUSHED MIXED	825	6/28/2021 9:33	2722580	Onondaga (	22.07
	JOB 20-0224/JMA	2101	#1 & #2 CRUSHED MIXED	825	6/28/2021 9:43	2722589	Onondaga (	21.77
	JOB 20-0224/JMA	2101	#1 & #2 CRUSHED MIXED	825	6/28/2021 9:45	2722593	Onondaga (	22.44
	JOB 20-0224/JMA	2101	#1 & #2 CRUSHED MIXED	825	6/28/2021 12:41	2722788	Onondaga (	22.58
	JOB 20-0224/JMA	2101	#1 & #2 CRUSHED MIXED	825	6/28/2021 12:42	2722790	Onondaga (	23.34
	JOB 20-0224/JMA	2101	#1 & #2 CRUSHED MIXED	825	6/28/2021 13:09	2722819	Onondaga (	23.52
	JOB 20-0224/JMA	2101	#1 & #2 CRUSHED MIXED	825	6/28/2021 13:51	2722853	Onondaga (	20.91
	JOB 20-0224/JMA	2101	#1 & #2 CRUSHED MIXED	825	6/28/2021 14:14	2722871	Onondaga (	22.92
	JOB 20-0224/JMA	2101	#1 & #2 CRUSHED MIXED	825	6/29/2021 7:27	2722955	Onondaga (	23.53
	JOB 20-0224/JMA	2101	#1 & #2 CRUSHED MIXED	825	6/29/2021 7:55	2722968	Onondaga (	22.79
	JOB 20-0224/JMA	2101	#1 & #2 CRUSHED MIXED	825	6/29/2021 8:57	2723009	Onondaga (	22.49
	JOB 20-0224/JMA	2101	#1 & #2 CRUSHED MIXED	825	6/29/2021 9:20	2723033	Onondaga (	23.16
	JOB 20-0224/JMA	2101	#1 & #2 CRUSHED MIXED	825	6/29/2021 10:08	2723067	Onondaga (	22.57
	JOB 20-0224/JMA	2101	#1 & #2 CRUSHED MIXED	825	6/29/2021 10:36	2723092	Onondaga (	23.64
	JOB 20-0224/JMA	2101	#1 & #2 CRUSHED MIXED	825	6/29/2021 11:19	2723123	Onondaga (	23.84
	JOB 20-0224/JMA	2101	#1 & #2 CRUSHED MIXED	825	6/29/2021 12:41	2723191	Onondaga (	22.71
	JOB 20-0224/JMA	2101	#1 & #2 CRUSHED MIXED	825	6/29/2021 12:54	2723204	Onondaga (	22.69
	JOB 20-0224/JMA	2101	#1 & #2 CRUSHED MIXED	825	6/29/2021 14:00	2723258	Onondaga (	21.86
	JOB 20-0224/JMA	2101	#1 & #2 CRUSHED MIXED	825	6/30/2021 8:18	2723380	Onondaga (	22.35
	JOB 20-0224/JMA	2101	#1 & #2 CRUSHED MIXED	825	6/30/2021 9:32	2723424	Onondaga (	20.83
	JOB 20-0224/JMA	2101	#1 & #2 CRUSHED MIXED	825	7/14/2021 6:55	2726663	Onondaga (	22.77
	JOB 20-0224/JMA	2101	#1 & #2 CRUSHED MIXED	825	7/19/2021 10:15	2728061	Onondaga (	23.47
	JOB 20-0224/JMA	2101	#1 & #2 CRUSHED MIXED	825	7/19/2021 10:17	2728063	Onondaga (	22.87
	JOB 20-0224/JMA	2101	#1 & #2 CRUSHED MIXED	825	7/19/2021 10:29	2728074	Onondaga (	23.22
	JOB 20-0224/JMA	2101	#1 & #2 CRUSHED MIXED	825	7/19/2021 11:14	2728113	Onondaga (	23.62
	JOB 20-0224/JMA	2101	#1 & #2 CRUSHED MIXED	825	7/19/2021 11:21	2728118	Onondaga (	22.50
	JOB 20-0224/JMA	2101	#1 & #2 CRUSHED MIXED	825	7/19/2021 12:06	2728147	Onondaga (	22.39
	JOB 20-0224/JMA	2101	#1 & #2 CRUSHED MIXED	825	7/19/2021 12:16	2728156	Onondaga (	23.47
	JOB 20-0224/JMA	2101	#1 & #2 CRUSHED MIXED	825	7/19/2021 13:07	2728196	Onondaga (	22.86
	JOB 20-0224/JMA	2101	#1 & #2 CRUSHED MIXED	825	7/19/2021 13:08	2728197	Onondaga (	23.73
	JOB 20-0224/JMA	2101	#1 & #2 CRUSHED MIXED	825	7/19/2021 14:02	2728239	Onondaga (	23.36
	JOB 20-0224/JMA	2101	#1 & #2 CRUSHED MIXED	825	7/19/2021 14:03	2728240	Onondaga (	23.76
	JOB 20-0224/JMA	2101	#1 & #2 CRUSHED MIXED	825	7/19/2021 14:55	2728279	Onondaga (	22.34

							Values
CustomerN	OrderDescription	Order	MaterialDescription		TIC_TicketDate	Ticket	Location	Sum of Tons
PARAGON I	JOB 20-0224/JMA	2101	#1 & #2 CRUSHED MIXED	825	7/19/2021 15:02	2728284	Onondaga (	24.13
	JOB 20-0224/JMA	2101	#1 & #2 CRUSHED MIXED	825	7/23/2021 8:08	2729296	Onondaga (	23.57
	JOB 20-0224/JMA	2101	#1 & #2 CRUSHED MIXED	825	7/23/2021 8:25	2729305	Onondaga (	21.91
	JOB 20-0224/JMA	2101	#1 & #2 CRUSHED MIXED	825	7/23/2021 8:59	2729324	Onondaga (	21.74
	JOB 20-0224/JMA	2101	#1 & #2 CRUSHED MIXED	825	7/23/2021 9:33	2729352	Onondaga (	22.02
	JOB 20-0224/JMA	2101	#1 & #2 CRUSHED MIXED	825	7/23/2021 10:11	2729377	Onondaga (	22.16
	JOB 20-0224/JMA	2101	#1 & #2 CRUSHED MIXED	825	7/23/2021 10:51	2729411	Onondaga (	21.76
	JOB 20-0224/JMA	2101	#1 & #2 CRUSHED MIXED	825	7/23/2021 10:53	2729412	Onondaga (	23.40
	JOB 20-0224/JMA	2101	#1 & #2 CRUSHED MIXED	825	7/23/2021 11:28	2729439	Onondaga (	21.92
	JOB 20-0224/JMA	2101	#1 & #2 CRUSHED MIXED	825	7/23/2021 11:55	2729461	Onondaga (	24.17
	JOB 20-0224/JMA	2101	#1 & #2 CRUSHED MIXED	825	7/23/2021 11:57	2729462	Onondaga (	22.97
	JOB 20-0224/JMA	2101	#1 & #2 CRUSHED MIXED	825	7/23/2021 12:27	2729482	Onondaga (	22.89
	JOB 20-0224/JMA	2101	#1 & #2 CRUSHED MIXED	825	7/23/2021 12:47	2729491	Onondaga (	23.72
	JOB 20-0224/JMA	2101	#1 & #2 CRUSHED MIXED	825	7/23/2021 13:39	2729519	Onondaga (	22.15
	JOB 20-0224/JMA	2101	#1 & #2 CRUSHED MIXED	825	7/23/2021 14:00	2729538	Onondaga (	21.81
	JOB 20-0224/JMA	2101	#1 & #2 CRUSHED MIXED	825	7/23/2021 14:28	2729558	Onondaga (	22.43
	JOB 20-0224/JMA	2101	#1 & #2 CRUSHED MIXED	825	8/18/2021 7:25	2735666	Onondaga (	18.46
	JOB 20-0224/JMA	2101	#1 & #2 CRUSHED MIXED	825	8/18/2021 7:26	2735667	Onondaga (	22.66
	JOB 20-0224/JMA	2101	#1 & #2 CRUSHED MIXED	825	8/18/2021 7:33	2735671	Onondaga (	21.40
	JOB 20-0224/JMA	2101	#1 & #2 CRUSHED MIXED	825	8/18/2021 8:24	2735696	Onondaga (	23.81
	JOB 20-0224/JMA	2101	#1 & #2 CRUSHED MIXED	825	8/18/2021 9:29	2735730	Onondaga (	23.38
	JOB 20-0224/JMA	2101	#1 & #2 CRUSHED MIXED	825	8/24/2021 7:27	2736686	Onondaga (	23.28
	JOB 20-0224/JMA	2101	#1 & #2 CRUSHED MIXED	825	8/24/2021 8:49	2736726	Onondaga (	23.34
	JOB 20-0224/JMA	2101	#1 & #2 CRUSHED MIXED	825	8/24/2021 8:50	2736728	Onondaga (	23.35
	JOB 20-0224/JMA	2101	#1 & #2 CRUSHED MIXED	825	8/24/2021 9:56	2736763	Onondaga (	23.55
	JOB 20-0224/JMA	2101	#1 & #2 CRUSHED MIXED	825	8/24/2021 11:08	2736806	Onondaga (	22.13
	JOB 20-0224/JMA	2101	#1 & #2 CRUSHED MIXED	825	8/24/2021 12:10	2736843	Onondaga (	22.58
	JOB 20-0224/JMA	2101	#1 & #2 CRUSHED MIXED	825	8/25/2021 15:09	2737288	Onondaga (	22.86
	JOB 20-0224/JMA	2101	#1 & #2 CRUSHED MIXED	825	9/20/2021 10:54	2742958	Onondaga (	21.56
	JOB 20-0224/JMA	2101	#1 & #2 CRUSHED MIXED	825	9/21/2021 9:39	2743233	Onondaga (	23.66
	JOB 20-0224/JMA	2101	#1 & #2 CRUSHED MIXED	825	9/21/2021 10:37	2743279	Onondaga (	22.84
	JOB 20-0224/JMA	2101	#1 & #2 CRUSHED MIXED	825	9/21/2021 11:27	2743311	Onondaga (	22.49
	JOB 20-0224/JMA	2101	#1 & #2 CRUSHED MIXED	825	9/21/2021 15:57	2743498	Onondaga (	23.38
	JOB 20-0224/JMA	2101	#1 & #2 CRUSHED MIXED	825	9/22/2021 7:10	2743512	Onondaga (	22.10
	JOB 20-0224/JMA	2101	#1 & #2 CRUSHED MIXED	825	9/22/2021 8:09	2743545	Onondaga (	21.53
	JOB 20-0224/JMA	2101	#1 & #2 CRUSHED MIXED	825	9/22/2021 9:13	2743582	Onondaga (	21.79

							Values
CustomerN	OrderDescription	Order	MaterialDescription	TIC_TicketDate	Ticket	Location	Sum of Tons
PARAGON I	JOB 20-0224/JMA	2101	#1 & #2 CRUSHED MIXED	825 9/22/2021 10:05	2743610	Onondaga (	21.48
	JOB 20-0224/JMA	2101	#1 & #2 CRUSHED MIXED	825 9/22/2021 10:56	2743644	Onondaga (	23.12
	JOB 20-0224/JMA	2101	#1 & #2 CRUSHED MIXED	825 9/22/2021 11:51	2743686	Onondaga (	23.21
	JOB 20-0224/JMA	2101	#1 & #2 CRUSHED MIXED	825 9/22/2021 12:49	2743718	Onondaga (	23.46
	JOB 20-0224/JMA	2101	#1 & #2 CRUSHED MIXED	825 9/22/2021 13:47	2743747	Onondaga (	22.56
	JOB 20-0224/JMA	2101	#1 & #2 CRUSHED MIXED	825 9/23/2021 7:33	2743854	Onondaga (	23.14
	JOB 20-0224/JMA	2101	#1 & #2 CRUSHED MIXED	825 9/24/2021 7:05	2744122	Onondaga (	23.08
	JOB 20-0224/JMA	2101	#1 & #2 CRUSHED MIXED	825 9/24/2021 7:06	2744123	Onondaga (	23.56
	JOB 20-0224/JMA	2101	#1 & #2 CRUSHED MIXED	825 9/24/2021 7:12	2744125	Onondaga (	20.49
	JOB 20-0224/JMA	2101	#1 & #2 CRUSHED MIXED	825 9/24/2021 7:42	2744141	Onondaga (	22.58
	JOB 20-0224/JMA	2101	#1 & #2 CRUSHED MIXED	825 9/24/2021 7:57	2744144	Onondaga (	23.67
	JOB 20-0224/JMA	2101	#1 & #2 CRUSHED MIXED	825 9/24/2021 8:05	2744148	Onondaga (	21.81
	JOB 20-0224/JMA	2101	#1 & #2 CRUSHED MIXED	825 9/24/2021 8:38	2744168	Onondaga (	20.12
	JOB 20-0224/JMA	2101	#1 & #2 CRUSHED MIXED	825 9/24/2021 9:54	2744212	Onondaga (	19.65
	JOB 20-0224/JMA	2101	#1 & #2 CRUSHED MIXED	825 9/24/2021 10:56	2744246	Onondaga (	20.49
	JOB 20-0224/JMA	2101	#1 & #2 CRUSHED MIXED	825 9/27/2021 10:07	2744539	Onondaga (	22.93
	JOB 20-0224/JMA	2101	#1 & #2 CRUSHED MIXED	825 9/27/2021 11:56	2744600	Onondaga (	22.29
	JOB 20-0224/JMA	2101	#1 & #2 CRUSHED MIXED	825 9/27/2021 15:25	2744727	Onondaga (	21.06
	JOB 20-0224/JMA	2101	#1 & #2 CRUSHED MIXED	825 9/27/2021 15:27	2744728	Onondaga (	23.38
	JOB 20-0224/JMA	2101	#1 & #2 CRUSHED MIXED	825 9/28/2021 7:13	2744758	Onondaga (	20.04
	JOB 20-0224/JMA	2101	#1 & #2 CRUSHED MIXED	825 9/28/2021 8:30	2744791	Onondaga (	23.53
	JOB 20-0224/JMA	2101	#1 & #2 CRUSHED MIXED	825 9/28/2021 8:31	2744793	Onondaga (	21.42
	JOB 20-0224/JMA	2101	#1 & #2 CRUSHED MIXED	825 9/28/2021 9:27	2744830	Onondaga (	23.98
	JOB 20-0224/JMA	2101	#1 & #2 CRUSHED MIXED	825 9/28/2021 9:46	2744842	Onondaga (	20.73
	JOB 20-0224/JMA	2101	#1 & #2 CRUSHED MIXED	825 9/28/2021 11:05	2744891	Onondaga (	21.86
	JOB 20-0224/JMA	2101	#1 & #2 CRUSHED MIXED	825 10/13/2021 9:06	2748363	Onondaga (	22.61
	JOB 20-0224/JMA	2101	#1 & #2 CRUSHED MIXED	825 10/13/2021 11:42	2748463	Onondaga (	21.85
	JOB 20-0224/JMA	2101	#1 & #2 CRUSHED MIXED	825 10/14/2021 7:24	2748601	Onondaga (	19.82
	JOB 20-0224/JMA	2101	#1 & #2 CRUSHED MIXED	825 10/14/2021 11:17	2748720	Onondaga (	23.23
	JOB 20-0224/JMA	2101	#1 & #2 CRUSHED MIXED	825 10/14/2021 12:11	2748750	Onondaga (	22.51
	JOB 20-0224/JMA	2101	#1 & #2 CRUSHED MIXED	825 10/14/2021 13:03	2748778	Onondaga (	22.86
	JOB 20-0224/JMA	2101	#1 & #2 CRUSHED MIXED	825 10/14/2021 13:49	2748808	Onondaga (	22.22
	JOB 20-0224/JMA	2101	#1 & #2 CRUSHED MIXED	825 10/14/2021 14:40	2748839	Onondaga (	21.35
	JOB 20-0224/JMA	2101	#1 & #2 CRUSHED MIXED	825 10/14/2021 15:27	2748869	Onondaga (	22.77
	JOB 20-0224/JMA	2101	#1 & #2 CRUSHED MIXED	Total			6,249.85

Catholic Charities
Stone

199.2 ton went to catholic charities, 800 ton to non-brownfield underground retention,
3,748 ton went into the building, and 1,502.62 went to brownfield

								Values
CustomerN	OrderDescription	Order	MaterialDescription		TIC_TicketDate	Ticket	Location	Sum of Tons
PARAGON I	JOB 20-0224/JMA	2101	#1 & #2 ROUND MIXED	425	10/11/2021 7:32	2747654	Onondaga (	22.00
	JOB 20-0224/JMA	2101	#1 & #2 ROUND MIXED	425	10/11/2021 9:19	2747714	Onondaga (	21.70
	JOB 20-0224/JMA	2101	#1 & #2 ROUND MIXED	425	10/11/2021 10:57	2747783	Onondaga (	20.82
	JOB 20-0224/JMA	2101	#1 & #2 ROUND MIXED	425	10/11/2021 12:36	2747848	Onondaga (	20.56
	JOB 20-0224/JMA	2101	#1 & #2 ROUND MIXED	425	10/11/2021 14:16	2747915	Onondaga (	20.97
	JOB 20-0224/JMA	2101	#1 & #2 ROUND MIXED	425	10/12/2021 7:16	2747977	Onondaga (	23.77
	JOB 20-0224/JMA	2101	#1 & #2 ROUND MIXED	425	10/12/2021 7:19	2747978	Onondaga (	21.49
	JOB 20-0224/JMA	2101	#1 & #2 ROUND MIXED	425	10/12/2021 9:05	2748032	Onondaga (	21.30
	JOB 20-0224/JMA	2101	#1 & #2 ROUND MIXED	425	10/12/2021 10:41	2748100	Onondaga (	21.21
	JOB 20-0224/JMA	2101	#1 & #2 ROUND MIXED	Total			All brownfield	193.82
	JOB 20-0224/JMA	2101	#1 CRUSHED STONE	111	9/28/2021 6:58	2744753	Onondaga (	21.47
	JOB 20-0224/JMA	2101	#1 CRUSHED STONE	811	12/23/2020 8:43	2694663	Onondaga (	22.80
	JOB 20-0224/JMA	2101	#1 CRUSHED STONE	811	12/23/2020 9:39	2694686	Onondaga (	22.91
	JOB 20-0224/JMA	2101	#1 CRUSHED STONE	Total			All brownfield	67.18
	JOB 20-0224/JMA	2101	CRUSHER RUN	101	3/30/2021 7:15	2702028	Onondaga (	22.98
	JOB 20-0224/JMA	2101	CRUSHER RUN	801	12/23/2020 7:46	2694639	Onondaga (	22.02
	JOB 20-0224/JMA	2101	CRUSHER RUN	801	12/23/2020 7:48	2694640	Onondaga (	21.45
	JOB 20-0224/JMA	2101	CRUSHER RUN	801	12/23/2020 7:51	2694641	Onondaga (	22.10
	JOB 20-0224/JMA	2101	CRUSHER RUN	801	12/23/2020 8:30	2694656	Onondaga (	22.69
	JOB 20-0224/JMA	2101	CRUSHER RUN	801	12/23/2020 8:34	2694659	Onondaga (	21.03
	JOB 20-0224/JMA	2101	CRUSHER RUN	801	12/23/2020 9:11	2694675	Onondaga (	22.16
	JOB 20-0224/JMA	2101	CRUSHER RUN	801	12/23/2020 9:16	2694676	Onondaga (	22.16
	JOB 20-0224/JMA	2101	CRUSHER RUN	801	12/23/2020 9:54	2694692	Onondaga (	23.21
	JOB 20-0224/JMA	2101	CRUSHER RUN	801	12/23/2020 10:01	2694697	Onondaga (	21.54
	JOB 20-0224/JMA	2101	CRUSHER RUN	801	12/23/2020 10:33	2694709	Onondaga (	22.53
	JOB 20-0224/JMA	2101	CRUSHER RUN	801	12/23/2020 10:41	2694711	Onondaga (	22.77
	JOB 20-0224/JMA	2101	CRUSHER RUN	801	12/23/2020 11:16	2694726	Onondaga (	23.03
	JOB 20-0224/JMA	2101	CRUSHER RUN	801	12/23/2020 11:39	2694730	Onondaga (	22.25
	JOB 20-0224/JMA	2101	CRUSHER RUN	801	12/23/2020 11:40	2694732	Onondaga (	21.63
	JOB 20-0224/JMA	2101	CRUSHER RUN	801	12/23/2020 12:01	2694734	Onondaga (	23.24
	JOB 20-0224/JMA	2101	CRUSHER RUN	801	12/23/2020 12:22	2694739	Onondaga (	21.85
	JOB 20-0224/JMA	2101	CRUSHER RUN	801	12/23/2020 12:26	2694741	Onondaga (	21.74
	JOB 20-0224/JMA	2101	CRUSHER RUN	801	12/23/2020 12:46	2694746	Onondaga (	22.63
	JOB 20-0224/JMA	2101	CRUSHER RUN	801	12/23/2020 13:12	2694753	Onondaga (	22.53

							Values
CustomerN	OrderDescription	Order	MaterialDescription		TIC_TicketDate	Ticket	Location	Sum of Tons
PARAGON I	JOB 20-0224/JMA	2101	CRUSHER RUN	801	12/23/2020 13:14	2694754	Onondaga (	22.19
	JOB 20-0224/JMA	2101	CRUSHER RUN	801	12/23/2020 13:55	2694768	Onondaga (	22.77
	JOB 20-0224/JMA	2101	CRUSHER RUN	801	12/23/2020 14:01	2694771	Onondaga (	22.78
	JOB 20-0224/JMA	2101	CRUSHER RUN	801	12/28/2020 7:21	2694831	Onondaga (	20.64
	JOB 20-0224/JMA	2101	CRUSHER RUN	801	12/28/2020 12:58	2694932	Onondaga (	22.18
	JOB 20-0224/JMA	2101	CRUSHER RUN	801	12/28/2020 13:50	2694942	Onondaga (	21.73
	JOB 20-0224/JMA	2101	CRUSHER RUN	801	12/29/2020 11:23	2694991	Onondaga (	19.63
	JOB 20-0224/JMA	2101	CRUSHER RUN	801	12/29/2020 11:24	2694992	Onondaga (	19.37
	JOB 20-0224/JMA	2101	CRUSHER RUN	801	12/29/2020 11:26	2694993	Onondaga (	20.62
	JOB 20-0224/JMA	2101	CRUSHER RUN	801	12/29/2020 11:28	2694995	Onondaga (	19.76
	JOB 20-0224/JMA	2101	CRUSHER RUN	801	1/4/2021 7:26	2695148	Onondaga (	22.51
	JOB 20-0224/JMA	2101	CRUSHER RUN	801	1/4/2021 7:32	2695151	Onondaga (	22.10
	JOB 20-0224/JMA	2101	CRUSHER RUN	801	1/4/2021 8:01	2695157	Onondaga (	21.42
	JOB 20-0224/JMA	2101	CRUSHER RUN	801	1/4/2021 8:14	2695164	Onondaga (	21.50
	JOB 20-0224/JMA	2101	CRUSHER RUN	801	1/4/2021 8:14	2695165	Onondaga (	22.54
	JOB 20-0224/JMA	2101	CRUSHER RUN	801	1/4/2021 8:55	2695180	Onondaga (	21.78
	JOB 20-0224/JMA	2101	CRUSHER RUN	801	1/4/2021 8:56	2695181	Onondaga (	22.31
	JOB 20-0224/JMA	2101	CRUSHER RUN	801	1/4/2021 9:00	2695182	Onondaga (	21.89
	JOB 20-0224/JMA	2101	CRUSHER RUN	801	1/4/2021 9:44	2695195	Onondaga (	21.98
	JOB 20-0224/JMA	2101	CRUSHER RUN	801	1/4/2021 9:47	2695197	Onondaga (	22.23
	JOB 20-0224/JMA	2101	CRUSHER RUN	801	1/4/2021 9:54	2695199	Onondaga (	22.17
	JOB 20-0224/JMA	2101	CRUSHER RUN	801	1/4/2021 10:33	2695206	Onondaga (	21.63
	JOB 20-0224/JMA	2101	CRUSHER RUN	801	1/4/2021 10:39	2695207	Onondaga (	21.52
	JOB 20-0224/JMA	2101	CRUSHER RUN	801	1/4/2021 11:18	2695217	Onondaga (	22.00
	JOB 20-0224/JMA	2101	CRUSHER RUN	801	1/4/2021 11:22	2695218	Onondaga (	21.28
	JOB 20-0224/JMA	2101	CRUSHER RUN	801	1/4/2021 11:27	2695221	Onondaga (	23.12
	JOB 20-0224/JMA	2101	CRUSHER RUN	801	1/4/2021 11:45	2695225	Onondaga (	20.92
	JOB 20-0224/JMA	2101	CRUSHER RUN	801	1/4/2021 12:04	2695228	Onondaga (	21.29
	JOB 20-0224/JMA	2101	CRUSHER RUN	801	1/4/2021 12:06	2695229	Onondaga (	22.10
	JOB 20-0224/JMA	2101	CRUSHER RUN	801	1/4/2021 12:07	2695230	Onondaga (	22.46
	JOB 20-0224/JMA	2101	CRUSHER RUN	801	1/4/2021 12:31	2695238	Onondaga (	20.97
	JOB 20-0224/JMA	2101	CRUSHER RUN	801	1/4/2021 12:47	2695243	Onondaga (	21.43
	JOB 20-0224/JMA	2101	CRUSHER RUN	801	1/4/2021 13:03	2695247	Onondaga (	22.24
	JOB 20-0224/JMA	2101	CRUSHER RUN	801	1/4/2021 13:04	2695248	Onondaga (	21.70
	JOB 20-0224/JMA	2101	CRUSHER RUN	801	1/4/2021 13:14	2695249	Onondaga (	21.65
	JOB 20-0224/JMA	2101	CRUSHER RUN	801	1/4/2021 13:33	2695256	Onondaga (	21.84

							Values
CustomerN	OrderDescription	Order	MaterialDescription		TIC_TicketDate	Ticket	Location	Sum of Tons
PARAGON I	JOB 20-0224/JMA	2101	CRUSHER RUN	801	1/4/2021 14:20	2695270	Onondaga (	21.44
	JOB 20-0224/JMA	2101	CRUSHER RUN	801	1/5/2021 7:18	2695280	Onondaga (	21.99
	JOB 20-0224/JMA	2101	CRUSHER RUN	801	1/5/2021 7:18	2695281	Onondaga (	21.64
	JOB 20-0224/JMA	2101	CRUSHER RUN	801	1/5/2021 7:19	2695282	Onondaga (	22.54
	JOB 20-0224/JMA	2101	CRUSHER RUN	801	1/5/2021 7:24	2695284	Onondaga (	21.92
	JOB 20-0224/JMA	2101	CRUSHER RUN	801	1/5/2021 7:25	2695285	Onondaga (	23.21
	JOB 20-0224/JMA	2101	CRUSHER RUN	801	1/5/2021 7:36	2695286	Onondaga (	23.77
	JOB 20-0224/JMA	2101	CRUSHER RUN	801	1/5/2021 8:01	2695292	Onondaga (	21.81
	JOB 20-0224/JMA	2101	CRUSHER RUN	801	1/5/2021 8:01	2695293	Onondaga (	21.63
	JOB 20-0224/JMA	2101	CRUSHER RUN	801	1/5/2021 8:52	2695314	Onondaga (	21.99
	JOB 20-0224/JMA	2101	CRUSHER RUN	801	1/5/2021 8:52	2695316	Onondaga (	22.83
	JOB 20-0224/JMA	2101	CRUSHER RUN	801	1/5/2021 9:35	2695330	Onondaga (	22.56
	JOB 20-0224/JMA	2101	CRUSHER RUN	801	1/5/2021 9:36	2695333	Onondaga (	21.60
	JOB 20-0224/JMA	2101	CRUSHER RUN	801	1/5/2021 10:16	2695345	Onondaga (	21.81
	JOB 20-0224/JMA	2101	CRUSHER RUN	801	1/5/2021 10:17	2695346	Onondaga (	21.94
	JOB 20-0224/JMA	2101	CRUSHER RUN	801	1/5/2021 12:09	2695370	Onondaga (	21.89
	JOB 20-0224/JMA	2101	CRUSHER RUN	801	1/5/2021 12:09	2695371	Onondaga (	20.63
	JOB 20-0224/JMA	2101	CRUSHER RUN	801	1/5/2021 12:49	2695382	Onondaga (	20.59
	JOB 20-0224/JMA	2101	CRUSHER RUN	801	1/5/2021 12:50	2695383	Onondaga (	22.07
	JOB 20-0224/JMA	2101	CRUSHER RUN	801	1/5/2021 13:36	2695390	Onondaga (	22.45
	JOB 20-0224/JMA	2101	CRUSHER RUN	801	1/5/2021 13:38	2695391	Onondaga (	22.73
	JOB 20-0224/JMA	2101	CRUSHER RUN	801	1/5/2021 14:22	2695410	Onondaga (	21.66
	JOB 20-0224/JMA	2101	CRUSHER RUN	801	1/5/2021 14:24	2695413	Onondaga (	21.94
	JOB 20-0224/JMA	2101	CRUSHER RUN	801	1/5/2021 14:41	2695417	Onondaga (	21.65
	JOB 20-0224/JMA	2101	CRUSHER RUN	801	1/6/2021 7:04	2695431	Onondaga (	22.05
	JOB 20-0224/JMA	2101	CRUSHER RUN	801	1/6/2021 7:07	2695433	Onondaga (	22.29
	JOB 20-0224/JMA	2101	CRUSHER RUN	801	1/6/2021 7:08	2695434	Onondaga (	23.65
	JOB 20-0224/JMA	2101	CRUSHER RUN	801	1/6/2021 7:25	2695442	Onondaga (	22.89
	JOB 20-0224/JMA	2101	CRUSHER RUN	801	1/6/2021 7:27	2695445	Onondaga (	23.39
	JOB 20-0224/JMA	2101	CRUSHER RUN	801	1/6/2021 7:27	2695446	Onondaga (	23.62
	JOB 20-0224/JMA	2101	CRUSHER RUN	801	1/6/2021 7:50	2695452	Onondaga (	21.55
	JOB 20-0224/JMA	2101	CRUSHER RUN	801	1/6/2021 7:51	2695453	Onondaga (	21.18
	JOB 20-0224/JMA	2101	CRUSHER RUN	801	1/6/2021 7:57	2695455	Onondaga (	22.40
	JOB 20-0224/JMA	2101	CRUSHER RUN	801	1/6/2021 8:25	2695464	Onondaga (	21.02
	JOB 20-0224/JMA	2101	CRUSHER RUN	801	1/6/2021 8:36	2695472	Onondaga (	22.04
	JOB 20-0224/JMA	2101	CRUSHER RUN	801	1/6/2021 9:12	2695483	Onondaga (	22.43

							Values
CustomerN	OrderDescription	Order	MaterialDescription		TIC_TicketDate	Ticket	Location	Sum of Tons
PARAGON I	JOB 20-0224/JMA	2101	CRUSHER RUN	801	1/6/2021 9:20	2695490	Onondaga (	22.58
	JOB 20-0224/JMA	2101	CRUSHER RUN	801	1/6/2021 9:37	2695494	Onondaga (	22.26
	JOB 20-0224/JMA	2101	CRUSHER RUN	801	1/6/2021 10:07	2695503	Onondaga (	22.05
	JOB 20-0224/JMA	2101	CRUSHER RUN	801	1/6/2021 10:15	2695506	Onondaga (	22.80
	JOB 20-0224/JMA	2101	CRUSHER RUN	801	1/6/2021 10:20	2695508	Onondaga (	21.83
	JOB 20-0224/JMA	2101	CRUSHER RUN	801	1/6/2021 10:43	2695513	Onondaga (	22.38
	JOB 20-0224/JMA	2101	CRUSHER RUN	801	1/6/2021 10:57	2695518	Onondaga (	21.58
	JOB 20-0224/JMA	2101	CRUSHER RUN	801	1/6/2021 11:03	2695521	Onondaga (	21.46
	JOB 20-0224/JMA	2101	CRUSHER RUN	801	1/6/2021 11:25	2695525	Onondaga (	22.79
	JOB 20-0224/JMA	2101	CRUSHER RUN	801	1/6/2021 11:25	2695526	Onondaga (	22.12
	JOB 20-0224/JMA	2101	CRUSHER RUN	801	1/6/2021 11:27	2695527	Onondaga (	22.48
	JOB 20-0224/JMA	2101	CRUSHER RUN	801	1/6/2021 11:32	2695531	Onondaga (	22.43
	JOB 20-0224/JMA	2101	CRUSHER RUN	801	1/6/2021 11:38	2695532	Onondaga (	21.61
	JOB 20-0224/JMA	2101	CRUSHER RUN	801	1/6/2021 11:47	2695534	Onondaga (	22.02
	JOB 20-0224/JMA	2101	CRUSHER RUN	801	1/6/2021 12:05	2695537	Onondaga (	22.95
	JOB 20-0224/JMA	2101	CRUSHER RUN	801	1/6/2021 12:16	2695540	Onondaga (	22.48
	JOB 20-0224/JMA	2101	CRUSHER RUN	801	1/6/2021 12:21	2695542	Onondaga (	22.27
	JOB 20-0224/JMA	2101	CRUSHER RUN	801	1/6/2021 12:29	2695546	Onondaga (	22.01
	JOB 20-0224/JMA	2101	CRUSHER RUN	801	1/6/2021 12:30	2695548	Onondaga (	22.46
	JOB 20-0224/JMA	2101	CRUSHER RUN	801	1/6/2021 12:48	2695552	Onondaga (	22.35
	JOB 20-0224/JMA	2101	CRUSHER RUN	801	1/6/2021 12:55	2695554	Onondaga (	22.33
	JOB 20-0224/JMA	2101	CRUSHER RUN	801	1/6/2021 13:03	2695555	Onondaga (	21.89
	JOB 20-0224/JMA	2101	CRUSHER RUN	801	1/6/2021 13:11	2695558	Onondaga (	22.64
	JOB 20-0224/JMA	2101	CRUSHER RUN	801	1/6/2021 13:15	2695561	Onondaga (	22.33
	JOB 20-0224/JMA	2101	CRUSHER RUN	801	1/6/2021 13:43	2695572	Onondaga (	21.45
	JOB 20-0224/JMA	2101	CRUSHER RUN	801	1/6/2021 13:43	2695573	Onondaga (	22.98
	JOB 20-0224/JMA	2101	CRUSHER RUN	801	1/6/2021 13:49	2695578	Onondaga (	23.33
	JOB 20-0224/JMA	2101	CRUSHER RUN	801	1/6/2021 14:05	2695583	Onondaga (	22.07
	JOB 20-0224/JMA	2101	CRUSHER RUN	801	1/6/2021 14:29	2695589	Onondaga (	23.85
	JOB 20-0224/JMA	2101	CRUSHER RUN	801	1/7/2021 7:02	2695606	Onondaga (	19.34
	JOB 20-0224/JMA	2101	CRUSHER RUN	801	1/7/2021 7:18	2695614	Onondaga (	22.59
	JOB 20-0224/JMA	2101	CRUSHER RUN	801	1/7/2021 7:46	2695626	Onondaga (	22.14
	JOB 20-0224/JMA	2101	CRUSHER RUN	801	1/7/2021 8:04	2695632	Onondaga (	21.50
	JOB 20-0224/JMA	2101	CRUSHER RUN	801	1/7/2021 8:26	2695646	Onondaga (	21.32
	JOB 20-0224/JMA	2101	CRUSHER RUN	801	1/7/2021 8:56	2695659	Onondaga (	22.10
	JOB 20-0224/JMA	2101	CRUSHER RUN	801	1/7/2021 9:06	2695666	Onondaga (	22.78

							Values
CustomerN	OrderDescription	Order	MaterialDescription		TIC_TicketDate	Ticket	Location	Sum of Tons
PARAGON I	JOB 20-0224/JMA	2101	CRUSHER RUN	801	1/7/2021 9:19	2695675	Onondaga (	21.81
	JOB 20-0224/JMA	2101	CRUSHER RUN	801	1/7/2021 9:35	2695680	Onondaga (	22.24
	JOB 20-0224/JMA	2101	CRUSHER RUN	801	1/7/2021 9:47	2695686	Onondaga (	22.59
	JOB 20-0224/JMA	2101	CRUSHER RUN	801	1/7/2021 10:10	2695698	Onondaga (	22.58
	JOB 20-0224/JMA	2101	CRUSHER RUN	801	1/7/2021 10:15	2695699	Onondaga (	21.06
	JOB 20-0224/JMA	2101	CRUSHER RUN	801	1/7/2021 10:32	2695708	Onondaga (	22.04
	JOB 20-0224/JMA	2101	CRUSHER RUN	801	1/7/2021 10:48	2695711	Onondaga (	22.74
	JOB 20-0224/JMA	2101	CRUSHER RUN	801	1/7/2021 10:58	2695716	Onondaga (	22.46
	JOB 20-0224/JMA	2101	CRUSHER RUN	801	1/7/2021 11:20	2695723	Onondaga (	22.15
	JOB 20-0224/JMA	2101	CRUSHER RUN	801	1/7/2021 11:37	2695728	Onondaga (	23.00
	JOB 20-0224/JMA	2101	CRUSHER RUN	801	1/7/2021 11:37	2695730	Onondaga (	22.28
	JOB 20-0224/JMA	2101	CRUSHER RUN	801	1/7/2021 12:00	2695735	Onondaga (	22.49
	JOB 20-0224/JMA	2101	CRUSHER RUN	801	1/7/2021 12:01	2695736	Onondaga (	21.99
	JOB 20-0224/JMA	2101	CRUSHER RUN	801	1/7/2021 12:16	2695738	Onondaga (	22.51
	JOB 20-0224/JMA	2101	CRUSHER RUN	801	1/7/2021 12:19	2695740	Onondaga (	22.61
	JOB 20-0224/JMA	2101	CRUSHER RUN	801	1/7/2021 12:48	2695750	Onondaga (	21.27
	JOB 20-0224/JMA	2101	CRUSHER RUN	801	1/7/2021 13:01	2695757	Onondaga (	22.60
	JOB 20-0224/JMA	2101	CRUSHER RUN	801	1/7/2021 13:02	2695758	Onondaga (	21.97
	JOB 20-0224/JMA	2101	CRUSHER RUN	801	1/7/2021 13:02	2695759	Onondaga (	21.70
	JOB 20-0224/JMA	2101	CRUSHER RUN	801	1/7/2021 13:31	2695768	Onondaga (	22.55
	JOB 20-0224/JMA	2101	CRUSHER RUN	801	1/7/2021 13:52	2695776	Onondaga (	22.15
	JOB 20-0224/JMA	2101	CRUSHER RUN	801	1/7/2021 14:15	2695792	Onondaga (	21.82
	JOB 20-0224/JMA	2101	CRUSHER RUN	801	1/7/2021 14:45	2695802	Onondaga (	21.56
	JOB 20-0224/JMA	2101	CRUSHER RUN	801	1/8/2021 7:09	2695822	Onondaga (	19.69
	JOB 20-0224/JMA	2101	CRUSHER RUN	801	1/8/2021 7:13	2695824	Onondaga (	21.37
	JOB 20-0224/JMA	2101	CRUSHER RUN	801	1/8/2021 7:16	2695827	Onondaga (	23.00
	JOB 20-0224/JMA	2101	CRUSHER RUN	801	1/8/2021 7:43	2695837	Onondaga (	22.59
	JOB 20-0224/JMA	2101	CRUSHER RUN	801	1/8/2021 7:53	2695843	Onondaga (	23.09
	JOB 20-0224/JMA	2101	CRUSHER RUN	801	1/8/2021 8:47	2695878	Onondaga (	23.77
	JOB 20-0224/JMA	2101	CRUSHER RUN	801	1/8/2021 9:36	2695905	Onondaga (	22.57
	JOB 20-0224/JMA	2101	CRUSHER RUN	801	1/8/2021 10:39	2695935	Onondaga (	22.46
	JOB 20-0224/JMA	2101	CRUSHER RUN	801	1/8/2021 11:33	2695956	Onondaga (	22.61
	JOB 20-0224/JMA	2101	CRUSHER RUN	801	1/8/2021 12:21	2695979	Onondaga (	22.97
	JOB 20-0224/JMA	2101	CRUSHER RUN	801	1/8/2021 13:11	2696000	Onondaga (	22.03
	JOB 20-0224/JMA	2101	CRUSHER RUN	801	1/8/2021 13:11	2696002	Onondaga (	22.17
	JOB 20-0224/JMA	2101	CRUSHER RUN	801	1/8/2021 13:12	2696003	Onondaga (	22.83

							Values
CustomerN	OrderDescription	Order	MaterialDescription		TIC_TicketDate	Ticket	Location	Sum of Tons
PARAGON I	JOB 20-0224/JMA	2101	CRUSHER RUN	801	1/8/2021 13:27	2696007	Onondaga (	22.50
	JOB 20-0224/JMA	2101	CRUSHER RUN	801	1/8/2021 14:01	2696029	Onondaga (	23.08
	JOB 20-0224/JMA	2101	CRUSHER RUN	801	1/8/2021 14:25	2696038	Onondaga (	23.34
	JOB 20-0224/JMA	2101	CRUSHER RUN	801	1/11/2021 7:18	2696058	Onondaga (	22.87
	JOB 20-0224/JMA	2101	CRUSHER RUN	801	1/11/2021 7:22	2696061	Onondaga (	23.40
	JOB 20-0224/JMA	2101	CRUSHER RUN	801	1/11/2021 7:59	2696073	Onondaga (	23.76
	JOB 20-0224/JMA	2101	CRUSHER RUN	801	1/11/2021 8:07	2696077	Onondaga (	22.76
	JOB 20-0224/JMA	2101	CRUSHER RUN	801	1/11/2021 8:41	2696091	Onondaga (	24.45
	JOB 20-0224/JMA	2101	CRUSHER RUN	801	1/11/2021 8:50	2696097	Onondaga (	22.77
	JOB 20-0224/JMA	2101	CRUSHER RUN	801	1/11/2021 9:29	2696113	Onondaga (	22.92
	JOB 20-0224/JMA	2101	CRUSHER RUN	801	1/11/2021 9:33	2696116	Onondaga (	23.36
	JOB 20-0224/JMA	2101	CRUSHER RUN	801	1/11/2021 10:18	2696129	Onondaga (	22.76
	JOB 20-0224/JMA	2101	CRUSHER RUN	801	1/11/2021 10:22	2696133	Onondaga (	23.01
	JOB 20-0224/JMA	2101	CRUSHER RUN	801	1/11/2021 11:00	2696148	Onondaga (	23.85
	JOB 20-0224/JMA	2101	CRUSHER RUN	801	1/11/2021 11:05	2696152	Onondaga (	23.34
	JOB 20-0224/JMA	2101	CRUSHER RUN	801	1/11/2021 11:42	2696166	Onondaga (	23.75
	JOB 20-0224/JMA	2101	CRUSHER RUN	801	1/11/2021 11:51	2696170	Onondaga (	23.84
	JOB 20-0224/JMA	2101	CRUSHER RUN	801	1/11/2021 13:07	2696198	Onondaga (	24.22
	JOB 20-0224/JMA	2101	CRUSHER RUN	801	1/11/2021 13:55	2696212	Onondaga (	23.40
	JOB 20-0224/JMA	2101	CRUSHER RUN	801	1/12/2021 7:45	2696258	Onondaga (	24.65
	JOB 20-0224/JMA	2101	CRUSHER RUN	801	1/12/2021 8:29	2696278	Onondaga (	23.85
	JOB 20-0224/JMA	2101	CRUSHER RUN	801	1/12/2021 9:07	2696292	Onondaga (	24.00
	JOB 20-0224/JMA	2101	CRUSHER RUN	801	1/12/2021 9:49	2696310	Onondaga (	24.52
	JOB 20-0224/JMA	2101	CRUSHER RUN	801	1/12/2021 10:47	2696333	Onondaga (	23.86
	JOB 20-0224/JMA	2101	CRUSHER RUN	801	1/12/2021 11:31	2696349	Onondaga (	23.36
	JOB 20-0224/JMA	2101	CRUSHER RUN	801	1/12/2021 12:11	2696361	Onondaga (	23.32
	JOB 20-0224/JMA	2101	CRUSHER RUN	801	1/12/2021 13:51	2696396	Onondaga (	22.27
	JOB 20-0224/JMA	2101	CRUSHER RUN	801	1/12/2021 14:10	2696408	Onondaga (	22.36
	JOB 20-0224/JMA	2101	CRUSHER RUN	801	1/12/2021 15:19	2696428	Onondaga (	21.73
	JOB 20-0224/JMA	2101	CRUSHER RUN	801	1/13/2021 7:25	2696436	Onondaga (	23.17
	JOB 20-0224/JMA	2101	CRUSHER RUN	801	1/13/2021 8:07	2696447	Onondaga (	24.09
	JOB 20-0224/JMA	2101	CRUSHER RUN	801	1/13/2021 8:08	2696448	Onondaga (	23.33
	JOB 20-0224/JMA	2101	CRUSHER RUN	801	1/13/2021 8:10	2696450	Onondaga (	23.89
	JOB 20-0224/JMA	2101	CRUSHER RUN	801	1/13/2021 8:10	2696451	Onondaga (	23.36
	JOB 20-0224/JMA	2101	CRUSHER RUN	801	1/13/2021 8:11	2696452	Onondaga (	23.00
	JOB 20-0224/JMA	2101	CRUSHER RUN	801	1/13/2021 8:53	2696459	Onondaga (	22.47

							Values
CustomerN	OrderDescription	Order	MaterialDescription		TIC_TicketDate	Ticket	Location	Sum of Tons
PARAGON I	JOB 20-0224/JMA	2101	CRUSHER RUN	801	1/13/2021 8:55	2696460	Onondaga (	22.48
	JOB 20-0224/JMA	2101	CRUSHER RUN	801	1/13/2021 8:56	2696461	Onondaga (	21.82
	JOB 20-0224/JMA	2101	CRUSHER RUN	801	1/13/2021 9:33	2696468	Onondaga (	22.60
	JOB 20-0224/JMA	2101	CRUSHER RUN	801	1/13/2021 9:34	2696469	Onondaga (	23.10
	JOB 20-0224/JMA	2101	CRUSHER RUN	801	1/13/2021 9:36	2696471	Onondaga (	22.86
	JOB 20-0224/JMA	2101	CRUSHER RUN	801	1/13/2021 10:13	2696477	Onondaga (	22.90
	JOB 20-0224/JMA	2101	CRUSHER RUN	801	1/13/2021 10:14	2696478	Onondaga (	23.33
	JOB 20-0224/JMA	2101	CRUSHER RUN	801	1/13/2021 10:31	2696482	Onondaga (	22.82
	JOB 20-0224/JMA	2101	CRUSHER RUN	801	1/13/2021 10:49	2696487	Onondaga (	24.13
	JOB 20-0224/JMA	2101	CRUSHER RUN	801	1/13/2021 10:52	2696488	Onondaga (	23.67
	JOB 20-0224/JMA	2101	CRUSHER RUN	801	1/13/2021 11:20	2696497	Onondaga (	23.95
	JOB 20-0224/JMA	2101	CRUSHER RUN	801	1/13/2021 11:23	2696499	Onondaga (	22.49
	JOB 20-0224/JMA	2101	CRUSHER RUN	801	1/13/2021 11:30	2696500	Onondaga (	23.24
	JOB 20-0224/JMA	2101	CRUSHER RUN	801	1/13/2021 11:58	2696511	Onondaga (	22.04
	JOB 20-0224/JMA	2101	CRUSHER RUN	801	1/13/2021 11:59	2696512	Onondaga (	22.84
	JOB 20-0224/JMA	2101	CRUSHER RUN	801	1/13/2021 12:18	2696517	Onondaga (	21.68
	JOB 20-0224/JMA	2101	CRUSHER RUN	801	1/13/2021 12:42	2696520	Onondaga (	22.46
	JOB 20-0224/JMA	2101	CRUSHER RUN	801	1/13/2021 12:47	2696522	Onondaga (	22.67
	JOB 20-0224/JMA	2101	CRUSHER RUN	801	1/13/2021 13:03	2696529	Onondaga (	23.93
	JOB 20-0224/JMA	2101	CRUSHER RUN	801	1/13/2021 13:19	2696534	Onondaga (	22.68
	JOB 20-0224/JMA	2101	CRUSHER RUN	801	1/13/2021 13:27	2696535	Onondaga (	23.36
	JOB 20-0224/JMA	2101	CRUSHER RUN	801	1/13/2021 13:46	2696543	Onondaga (	22.87
	JOB 20-0224/JMA	2101	CRUSHER RUN	801	1/13/2021 14:07	2696551	Onondaga (	22.11
	JOB 20-0224/JMA	2101	CRUSHER RUN	801	1/13/2021 14:35	2696557	Onondaga (	23.97
	JOB 20-0224/JMA	2101	CRUSHER RUN	801	1/14/2021 7:11	2696566	Onondaga (	23.67
	JOB 20-0224/JMA	2101	CRUSHER RUN	801	1/14/2021 7:13	2696567	Onondaga (	24.07
	JOB 20-0224/JMA	2101	CRUSHER RUN	801	1/14/2021 7:23	2696569	Onondaga (	23.18
	JOB 20-0224/JMA	2101	CRUSHER RUN	801	1/14/2021 7:51	2696574	Onondaga (	22.67
	JOB 20-0224/JMA	2101	CRUSHER RUN	801	1/14/2021 7:52	2696576	Onondaga (	23.79
	JOB 20-0224/JMA	2101	CRUSHER RUN	801	1/14/2021 8:02	2696578	Onondaga (	22.18
	JOB 20-0224/JMA	2101	CRUSHER RUN	801	1/14/2021 8:31	2696587	Onondaga (	22.28
	JOB 20-0224/JMA	2101	CRUSHER RUN	801	1/14/2021 8:32	2696588	Onondaga (	22.94
	JOB 20-0224/JMA	2101	CRUSHER RUN	801	1/14/2021 8:46	2696592	Onondaga (	22.95
	JOB 20-0224/JMA	2101	CRUSHER RUN	801	1/14/2021 9:09	2696593	Onondaga (	22.97
	JOB 20-0224/JMA	2101	CRUSHER RUN	801	1/14/2021 9:09	2696594	Onondaga (	23.14
	JOB 20-0224/JMA	2101	CRUSHER RUN	801	1/14/2021 9:30	2696602	Onondaga (	22.79

								Values
CustomerN	OrderDescription	Order	MaterialDescription		TIC_TicketDate	Ticket	Location	Sum of Tons
PARAGON I	JOB 20-0224/JMA	2101	CRUSHER RUN	801	1/14/2021 9:48	2696609	Onondaga (	23.40
	JOB 20-0224/JMA	2101	CRUSHER RUN	801	1/14/2021 9:49	2696610	Onondaga (	22.63
	JOB 20-0224/JMA	2101	CRUSHER RUN	801	1/14/2021 10:13	2696614	Onondaga (	23.38
	JOB 20-0224/JMA	2101	CRUSHER RUN	801	1/14/2021 10:30	2696620	Onondaga (	22.83
	JOB 20-0224/JMA	2101	CRUSHER RUN	801	1/14/2021 10:32	2696622	Onondaga (	22.16
	JOB 20-0224/JMA	2101	CRUSHER RUN	801	1/14/2021 10:52	2696627	Onondaga (	22.20
	JOB 20-0224/JMA	2101	CRUSHER RUN	801	1/14/2021 11:11	2696633	Onondaga (	22.87
	JOB 20-0224/JMA	2101	CRUSHER RUN	801	1/14/2021 11:16	2696635	Onondaga (	22.54
	JOB 20-0224/JMA	2101	CRUSHER RUN	801	1/14/2021 11:32	2696641	Onondaga (	22.36
	JOB 20-0224/JMA	2101	CRUSHER RUN	801	1/14/2021 11:53	2696647	Onondaga (	22.93
	JOB 20-0224/JMA	2101	CRUSHER RUN	801	1/14/2021 12:13	2696653	Onondaga (	22.43
	JOB 20-0224/JMA	2101	CRUSHER RUN	801	1/14/2021 12:47	2696662	Onondaga (	23.30
	JOB 20-0224/JMA	2101	CRUSHER RUN	801	1/14/2021 12:49	2696663	Onondaga (	21.86
	JOB 20-0224/JMA	2101	CRUSHER RUN	801	1/14/2021 13:07	2696666	Onondaga (	22.73
	JOB 20-0224/JMA	2101	CRUSHER RUN	801	1/14/2021 13:31	2696674	Onondaga (	22.52
	JOB 20-0224/JMA	2101	CRUSHER RUN	801	1/14/2021 13:32	2696675	Onondaga (	22.95
	JOB 20-0224/JMA	2101	CRUSHER RUN	801	1/14/2021 13:50	2696680	Onondaga (	22.90
	JOB 20-0224/JMA	2101	CRUSHER RUN	801	1/14/2021 14:13	2696685	Onondaga (	22.66
	JOB 20-0224/JMA	2101	CRUSHER RUN	801	1/14/2021 14:27	2696690	Onondaga (	22.29
	JOB 20-0224/JMA	2101	CRUSHER RUN	801	1/18/2021 11:57	2696873	Onondaga (	23.13
	JOB 20-0224/JMA	2101	CRUSHER RUN	801	1/18/2021 12:41	2696883	Onondaga (	22.99
	JOB 20-0224/JMA	2101	CRUSHER RUN	801	1/18/2021 13:30	2696900	Onondaga (	22.94
	JOB 20-0224/JMA	2101	CRUSHER RUN	801	1/19/2021 11:18	2696957	Onondaga (	22.42
	JOB 20-0224/JMA	2101	CRUSHER RUN	801	1/19/2021 12:00	2696965	Onondaga (	21.82
	JOB 20-0224/JMA	2101	CRUSHER RUN	801	1/19/2021 12:02	2696967	Onondaga (	22.14
	JOB 20-0224/JMA	2101	CRUSHER RUN	801	1/19/2021 12:12	2696970	Onondaga (	22.26
	JOB 20-0224/JMA	2101	CRUSHER RUN	801	1/19/2021 12:13	2696971	Onondaga (	22.48
	JOB 20-0224/JMA	2101	CRUSHER RUN	801	1/19/2021 12:40	2696974	Onondaga (	22.74
	JOB 20-0224/JMA	2101	CRUSHER RUN	801	1/19/2021 12:42	2696975	Onondaga (	22.33
	JOB 20-0224/JMA	2101	CRUSHER RUN	801	1/19/2021 12:53	2696979	Onondaga (	23.92
	JOB 20-0224/JMA	2101	CRUSHER RUN	801	1/19/2021 12:54	2696980	Onondaga (	21.97
	JOB 20-0224/JMA	2101	CRUSHER RUN	801	1/19/2021 13:17	2696985	Onondaga (	22.07
	JOB 20-0224/JMA	2101	CRUSHER RUN	801	1/19/2021 13:22	2696987	Onondaga (	21.16
	JOB 20-0224/JMA	2101	CRUSHER RUN	801	1/19/2021 13:56	2696997	Onondaga (	22.01
	JOB 20-0224/JMA	2101	CRUSHER RUN	801	1/19/2021 14:08	2697002	Onondaga (	22.40
	JOB 20-0224/JMA	2101	CRUSHER RUN	801	1/20/2021 7:46	2697019	Onondaga (	18.10

							Values
CustomerN	OrderDescription	Order	MaterialDescription		TIC_TicketDate	Ticket	Location	Sum of Tons
PARAGON I	JOB 20-0224/JMA	2101	CRUSHER RUN	801	1/20/2021 7:46	2697020	Onondaga (	22.42
	JOB 20-0224/JMA	2101	CRUSHER RUN	801	1/20/2021 8:44	2697024	Onondaga (	21.06
	JOB 20-0224/JMA	2101	CRUSHER RUN	801	1/20/2021 8:46	2697025	Onondaga (	18.04
	JOB 20-0224/JMA	2101	CRUSHER RUN	801	1/20/2021 9:38	2697034	Onondaga (	20.04
	JOB 20-0224/JMA	2101	CRUSHER RUN	801	1/20/2021 9:40	2697035	Onondaga (	20.55
	JOB 20-0224/JMA	2101	CRUSHER RUN	801	1/20/2021 10:25	2697040	Onondaga (	20.84
	JOB 20-0224/JMA	2101	CRUSHER RUN	801	1/20/2021 10:27	2697041	Onondaga (	20.57
	JOB 20-0224/JMA	2101	CRUSHER RUN	801	1/20/2021 11:10	2697048	Onondaga (	23.42
	JOB 20-0224/JMA	2101	CRUSHER RUN	801	1/20/2021 11:12	2697049	Onondaga (	23.99
	JOB 20-0224/JMA	2101	CRUSHER RUN	801	1/20/2021 11:46	2697053	Onondaga (	22.54
	JOB 20-0224/JMA	2101	CRUSHER RUN	801	1/20/2021 11:47	2697054	Onondaga (	23.06
	JOB 20-0224/JMA	2101	CRUSHER RUN	801	1/20/2021 12:46	2697060	Onondaga (	22.08
	JOB 20-0224/JMA	2101	CRUSHER RUN	801	1/20/2021 12:47	2697061	Onondaga (	23.40
	JOB 20-0224/JMA	2101	CRUSHER RUN	801	1/20/2021 13:25	2697066	Onondaga (	23.18
	JOB 20-0224/JMA	2101	CRUSHER RUN	801	1/20/2021 13:27	2697067	Onondaga (	24.61
	JOB 20-0224/JMA	2101	CRUSHER RUN	801	1/21/2021 7:32	2697082	Onondaga (	23.16
	JOB 20-0224/JMA	2101	CRUSHER RUN	801	1/21/2021 13:19	2697151	Onondaga (	21.63
	JOB 20-0224/JMA	2101	CRUSHER RUN	801	1/21/2021 13:36	2697157	Onondaga (	24.35
	JOB 20-0224/JMA	2101	CRUSHER RUN	801	1/21/2021 14:29	2697166	Onondaga (	22.74
	JOB 20-0224/JMA	2101	CRUSHER RUN	801	1/21/2021 14:29	2697167	Onondaga (	21.35
	JOB 20-0224/JMA	2101	CRUSHER RUN	801	1/26/2021 12:57	2697489	Onondaga (	24.17
	JOB 20-0224/JMA	2101	CRUSHER RUN	801	1/26/2021 13:58	2697496	Onondaga (	20.60
	JOB 20-0224/JMA	2101	CRUSHER RUN	801	1/28/2021 9:31	2697622	Onondaga (	21.05
	JOB 20-0224/JMA	2101	CRUSHER RUN	801	1/28/2021 10:18	2697630	Onondaga (	19.84
	JOB 20-0224/JMA	2101	CRUSHER RUN	801	1/28/2021 11:20	2697640	Onondaga (	21.11
	JOB 20-0224/JMA	2101	CRUSHER RUN	801	1/28/2021 12:11	2697653	Onondaga (	23.21
	JOB 20-0224/JMA	2101	CRUSHER RUN	801	1/28/2021 12:42	2697662	Onondaga (	20.63
	JOB 20-0224/JMA	2101	CRUSHER RUN	801	1/28/2021 12:58	2697665	Onondaga (	21.63
	JOB 20-0224/JMA	2101	CRUSHER RUN	801	1/28/2021 13:29	2697673	Onondaga (	21.08
	JOB 20-0224/JMA	2101	CRUSHER RUN	801	1/28/2021 13:43	2697677	Onondaga (	21.01
	JOB 20-0224/JMA	2101	CRUSHER RUN	801	2/2/2021 9:37	2697784	Onondaga (	23.43
	JOB 20-0224/JMA	2101	CRUSHER RUN	801	2/2/2021 9:40	2697785	Onondaga (	21.09
	JOB 20-0224/JMA	2101	CRUSHER RUN	801	2/2/2021 9:41	2697786	Onondaga (	22.39
	JOB 20-0224/JMA	2101	CRUSHER RUN	801	2/2/2021 10:35	2697787	Onondaga (	20.15
	JOB 20-0224/JMA	2101	CRUSHER RUN	801	2/2/2021 10:36	2697788	Onondaga (	21.46
	JOB 20-0224/JMA	2101	CRUSHER RUN	801	2/2/2021 10:41	2697790	Onondaga (	22.87

							Values
CustomerN	OrderDescription	Order	MaterialDescription		TIC_TicketDate	Ticket	Location	Sum of Tons
PARAGON I	JOB 20-0224/JMA	2101	CRUSHER RUN	801	2/2/2021 11:19	2697791	Onondaga (	22.51
	JOB 20-0224/JMA	2101	CRUSHER RUN	801	2/2/2021 11:21	2697792	Onondaga (	23.25
	JOB 20-0224/JMA	2101	CRUSHER RUN	801	2/2/2021 11:27	2697793	Onondaga (	22.87
	JOB 20-0224/JMA	2101	CRUSHER RUN	801	2/2/2021 12:03	2697794	Onondaga (	21.94
	JOB 20-0224/JMA	2101	CRUSHER RUN	801	2/2/2021 12:12	2697795	Onondaga (	23.94
	JOB 20-0224/JMA	2101	CRUSHER RUN	801	2/2/2021 12:13	2697796	Onondaga (	23.22
	JOB 20-0224/JMA	2101	CRUSHER RUN	801	2/2/2021 12:44	2697797	Onondaga (	23.27
	JOB 20-0224/JMA	2101	CRUSHER RUN	801	2/2/2021 12:58	2697798	Onondaga (	23.00
	JOB 20-0224/JMA	2101	CRUSHER RUN	801	2/2/2021 13:30	2697799	Onondaga (	22.04
	JOB 20-0224/JMA	2101	CRUSHER RUN	801	2/2/2021 13:40	2697800	Onondaga (	23.80
	JOB 20-0224/JMA	2101	CRUSHER RUN	801	2/3/2021 8:16	2697804	Onondaga (	21.75
	JOB 20-0224/JMA	2101	CRUSHER RUN	801	2/3/2021 9:10	2697810	Onondaga (	18.66
	JOB 20-0224/JMA	2101	CRUSHER RUN	801	2/3/2021 9:43	2697811	Onondaga (	23.12
	JOB 20-0224/JMA	2101	CRUSHER RUN	801	2/3/2021 9:48	2697813	Onondaga (	19.65
	JOB 20-0224/JMA	2101	CRUSHER RUN	801	2/3/2021 10:59	2697818	Onondaga (	19.69
	JOB 20-0224/JMA	2101	CRUSHER RUN	801	2/3/2021 12:13	2697824	Onondaga (	20.81
	JOB 20-0224/JMA	2101	CRUSHER RUN	801	2/4/2021 8:03	2697845	Onondaga (	20.26
	JOB 20-0224/JMA	2101	CRUSHER RUN	801	2/4/2021 8:04	2697848	Onondaga (	18.13
	JOB 20-0224/JMA	2101	CRUSHER RUN	801	2/4/2021 8:31	2697850	Onondaga (	20.25
	JOB 20-0224/JMA	2101	CRUSHER RUN	801	2/4/2021 9:04	2697853	Onondaga (	20.93
	JOB 20-0224/JMA	2101	CRUSHER RUN	801	2/4/2021 9:11	2697854	Onondaga (	20.13
	JOB 20-0224/JMA	2101	CRUSHER RUN	801	2/4/2021 9:40	2697857	Onondaga (	19.69
	JOB 20-0224/JMA	2101	CRUSHER RUN	801	2/4/2021 10:19	2697861	Onondaga (	21.75
	JOB 20-0224/JMA	2101	CRUSHER RUN	801	2/4/2021 10:23	2697863	Onondaga (	21.02
	JOB 20-0224/JMA	2101	CRUSHER RUN	801	2/4/2021 10:36	2697865	Onondaga (	19.97
	JOB 20-0224/JMA	2101	CRUSHER RUN	801	2/4/2021 11:06	2697869	Onondaga (	23.21
	JOB 20-0224/JMA	2101	CRUSHER RUN	801	2/4/2021 11:30	2697874	Onondaga (	22.91
	JOB 20-0224/JMA	2101	CRUSHER RUN	801	2/4/2021 11:57	2697881	Onondaga (	22.45
	JOB 20-0224/JMA	2101	CRUSHER RUN	801	2/4/2021 12:13	2697884	Onondaga (	21.43
	JOB 20-0224/JMA	2101	CRUSHER RUN	801	2/4/2021 12:15	2697885	Onondaga (	22.92
	JOB 20-0224/JMA	2101	CRUSHER RUN	801	2/4/2021 12:43	2697891	Onondaga (	22.41
	JOB 20-0224/JMA	2101	CRUSHER RUN	801	2/4/2021 13:00	2697894	Onondaga (	21.04
	JOB 20-0224/JMA	2101	CRUSHER RUN	801	2/4/2021 13:13	2697896	Onondaga (	23.15
	JOB 20-0224/JMA	2101	CRUSHER RUN	801	2/4/2021 13:28	2697901	Onondaga (	22.02
	JOB 20-0224/JMA	2101	CRUSHER RUN	801	2/4/2021 13:53	2697904	Onondaga (	22.62
	JOB 20-0224/JMA	2101	CRUSHER RUN	801	2/4/2021 13:58	2697905	Onondaga (	22.38

							Values
CustomerN	OrderDescription	Order	MaterialDescription		TIC_TicketDate	Ticket	Location	Sum of Tons
PARAGON I	JOB 20-0224/JMA	2101	CRUSHER RUN	801	2/4/2021 14:09	2697906	Onondaga (	22.64
	JOB 20-0224/JMA	2101	CRUSHER RUN	801	2/4/2021 14:38	2697912	Onondaga (	21.59
	JOB 20-0224/JMA	2101	CRUSHER RUN	801	2/5/2021 8:14	2697922	Onondaga (	23.15
	JOB 20-0224/JMA	2101	CRUSHER RUN	801	2/5/2021 8:16	2697923	Onondaga (	22.90
	JOB 20-0224/JMA	2101	CRUSHER RUN	801	2/5/2021 8:21	2697926	Onondaga (	23.51
	JOB 20-0224/JMA	2101	CRUSHER RUN	801	2/5/2021 9:01	2697932	Onondaga (	22.94
	JOB 20-0224/JMA	2101	CRUSHER RUN	801	2/5/2021 9:02	2697933	Onondaga (	21.97
	JOB 20-0224/JMA	2101	CRUSHER RUN	801	2/5/2021 9:17	2697938	Onondaga (	22.70
	JOB 20-0224/JMA	2101	CRUSHER RUN	801	2/5/2021 9:41	2697941	Onondaga (	23.08
	JOB 20-0224/JMA	2101	CRUSHER RUN	801	2/5/2021 9:43	2697942	Onondaga (	23.57
	JOB 20-0224/JMA	2101	CRUSHER RUN	801	2/5/2021 10:04	2697945	Onondaga (	23.42
	JOB 20-0224/JMA	2101	CRUSHER RUN	801	2/5/2021 10:26	2697949	Onondaga (	22.85
	JOB 20-0224/JMA	2101	CRUSHER RUN	801	2/5/2021 10:28	2697951	Onondaga (	22.61
	JOB 20-0224/JMA	2101	CRUSHER RUN	801	2/5/2021 10:48	2697954	Onondaga (	23.71
	JOB 20-0224/JMA	2101	CRUSHER RUN	801	2/5/2021 11:10	2697956	Onondaga (	22.57
	JOB 20-0224/JMA	2101	CRUSHER RUN	801	2/5/2021 11:11	2697957	Onondaga (	22.57
	JOB 20-0224/JMA	2101	CRUSHER RUN	801	2/5/2021 11:49	2697962	Onondaga (	22.60
	JOB 20-0224/JMA	2101	CRUSHER RUN	801	2/5/2021 11:49	2697963	Onondaga (	22.67
	JOB 20-0224/JMA	2101	CRUSHER RUN	801	2/5/2021 12:33	2697971	Onondaga (	22.87
	JOB 20-0224/JMA	2101	CRUSHER RUN	801	2/5/2021 12:34	2697972	Onondaga (	23.17
	JOB 20-0224/JMA	2101	CRUSHER RUN	801	2/5/2021 12:54	2697974	Onondaga (	21.53
	JOB 20-0224/JMA	2101	CRUSHER RUN	801	2/5/2021 13:23	2697979	Onondaga (	22.83
	JOB 20-0224/JMA	2101	CRUSHER RUN	801	2/5/2021 13:32	2697980	Onondaga (	23.41
	JOB 20-0224/JMA	2101	CRUSHER RUN	801	2/5/2021 13:39	2697981	Onondaga (	22.94
	JOB 20-0224/JMA	2101	CRUSHER RUN	801	2/5/2021 14:11	2697987	Onondaga (	22.49
	JOB 20-0224/JMA	2101	CRUSHER RUN	801	2/5/2021 14:23	2697989	Onondaga (	21.07
	JOB 20-0224/JMA	2101	CRUSHER RUN	801	2/8/2021 7:53	2698001	Onondaga (	23.56
	JOB 20-0224/JMA	2101	CRUSHER RUN	801	2/8/2021 7:57	2698002	Onondaga (	22.79
	JOB 20-0224/JMA	2101	CRUSHER RUN	801	2/8/2021 8:39	2698010	Onondaga (	21.37
	JOB 20-0224/JMA	2101	CRUSHER RUN	801	2/8/2021 8:41	2698011	Onondaga (	21.65
	JOB 20-0224/JMA	2101	CRUSHER RUN	801	2/8/2021 9:27	2698017	Onondaga (	22.99
	JOB 20-0224/JMA	2101	CRUSHER RUN	801	2/8/2021 9:29	2698018	Onondaga (	22.53
	JOB 20-0224/JMA	2101	CRUSHER RUN	801	2/8/2021 10:15	2698026	Onondaga (	23.44
	JOB 20-0224/JMA	2101	CRUSHER RUN	801	2/8/2021 10:15	2698027	Onondaga (	22.25
	JOB 20-0224/JMA	2101	CRUSHER RUN	801	2/8/2021 11:01	2698032	Onondaga (	23.64
	JOB 20-0224/JMA	2101	CRUSHER RUN	801	2/8/2021 11:03	2698033	Onondaga (	22.44

							Values
CustomerN	OrderDescription	Order	MaterialDescription		TIC_TicketDate	Ticket	Location	Sum of Tons
PARAGON I	JOB 20-0224/JMA	2101	CRUSHER RUN	801	2/8/2021 11:20	2698036	Onondaga (	21.82
	JOB 20-0224/JMA	2101	CRUSHER RUN	801	2/8/2021 11:43	2698043	Onondaga (	22.39
	JOB 20-0224/JMA	2101	CRUSHER RUN	801	2/8/2021 12:29	2698052	Onondaga (	22.80
	JOB 20-0224/JMA	2101	CRUSHER RUN	801	2/25/2021 12:56	2698860	Onondaga (	22.78
	JOB 20-0224/JMA	2101	CRUSHER RUN	801	2/25/2021 13:50	2698868	Onondaga (	22.27
	JOB 20-0224/JMA	2101	CRUSHER RUN	801	3/5/2021 7:17	2699408	Onondaga (	22.42
	JOB 20-0224/JMA	2101	CRUSHER RUN	801	3/5/2021 8:23	2699419	Onondaga (	22.22
	JOB 20-0224/JMA	2101	CRUSHER RUN	801	3/5/2021 9:12	2699424	Onondaga (	22.85
	JOB 20-0224/JMA	2101	CRUSHER RUN	801	3/5/2021 10:08	2699428	Onondaga (	22.42
	JOB 20-0224/JMA	2101	CRUSHER RUN	801	3/5/2021 11:29	2699438	Onondaga (	22.74
	JOB 20-0224/JMA	2101	CRUSHER RUN	801	3/5/2021 12:41	2699452	Onondaga (	22.60
	JOB 20-0224/JMA	2101	CRUSHER RUN	801	3/5/2021 13:29	2699461	Onondaga (	21.26
	JOB 20-0224/JMA	2101	CRUSHER RUN	801	3/8/2021 10:07	2699497	Onondaga (	22.47
	JOB 20-0224/JMA	2101	CRUSHER RUN	801	3/8/2021 11:06	2699511	Onondaga (	22.00
	JOB 20-0224/JMA	2101	CRUSHER RUN	801	3/8/2021 11:51	2699519	Onondaga (	21.58
	JOB 20-0224/JMA	2101	CRUSHER RUN	801	3/8/2021 12:35	2699527	Onondaga (	22.05
	JOB 20-0224/JMA	2101	CRUSHER RUN	801	3/9/2021 13:42	2699614	Onondaga (	22.68
	JOB 20-0224/JMA	2101	CRUSHER RUN	801	3/9/2021 13:44	2699615	Onondaga (	21.89
	JOB 20-0224/JMA	2101	CRUSHER RUN	801	3/10/2021 8:38	2699661	Onondaga (	23.06
	JOB 20-0224/JMA	2101	CRUSHER RUN	801	3/10/2021 8:41	2699662	Onondaga (	22.25
	JOB 20-0224/JMA	2101	CRUSHER RUN	801	3/10/2021 8:45	2699663	Onondaga (	22.18
	JOB 20-0224/JMA	2101	CRUSHER RUN	801	3/10/2021 9:27	2699678	Onondaga (	22.91
	JOB 20-0224/JMA	2101	CRUSHER RUN	801	3/10/2021 9:31	2699679	Onondaga (	22.78
	JOB 20-0224/JMA	2101	CRUSHER RUN	801	3/10/2021 9:34	2699680	Onondaga (	22.67
	JOB 20-0224/JMA	2101	CRUSHER RUN	801	3/10/2021 10:25	2699697	Onondaga (	21.92
	JOB 20-0224/JMA	2101	CRUSHER RUN	801	3/10/2021 10:27	2699698	Onondaga (	22.48
	JOB 20-0224/JMA	2101	CRUSHER RUN	801	3/10/2021 10:28	2699699	Onondaga (	23.19
	JOB 20-0224/JMA	2101	CRUSHER RUN	801	3/10/2021 11:07	2699710	Onondaga (	22.18
	JOB 20-0224/JMA	2101	CRUSHER RUN	801	3/10/2021 11:13	2699712	Onondaga (	21.77
	JOB 20-0224/JMA	2101	CRUSHER RUN	801	3/10/2021 11:14	2699713	Onondaga (	23.21
	JOB 20-0224/JMA	2101	CRUSHER RUN	801	4/1/2021 7:27	2702527	Onondaga (	20.70
	JOB 20-0224/JMA	2101	CRUSHER RUN	801	4/1/2021 8:28	2702536	Onondaga (	22.52
	JOB 20-0224/JMA	2101	CRUSHER RUN	801	4/1/2021 9:51	2702551	Onondaga (	21.81
	JOB 20-0224/JMA	2101	CRUSHER RUN	801	4/1/2021 10:10	2702557	Onondaga (	21.78
	JOB 20-0224/JMA	2101	CRUSHER RUN	801	4/1/2021 10:59	2702571	Onondaga (	21.91
	JOB 20-0224/JMA	2101	CRUSHER RUN	801	4/1/2021 11:42	2702582	Onondaga (	21.60

							Values
CustomerN	OrderDescription	Order	MaterialDescription		TIC_TicketDate	Ticket	Location	Sum of Tons
PARAGON I	JOB 20-0224/JMA	2101	CRUSHER RUN	801	4/1/2021 12:25	2702593	Onondaga (	21.50
	JOB 20-0224/JMA	2101	CRUSHER RUN	801	4/1/2021 12:32	2702597	Onondaga (	21.69
	JOB 20-0224/JMA	2101	CRUSHER RUN	801	4/1/2021 13:18	2702608	Onondaga (	22.06
	JOB 20-0224/JMA	2101	CRUSHER RUN	801	4/1/2021 13:21	2702609	Onondaga (	21.34
	JOB 20-0224/JMA	2101	CRUSHER RUN	801	4/1/2021 14:12	2702627	Onondaga (	21.79
	JOB 20-0224/JMA	2101	CRUSHER RUN	801	4/1/2021 14:13	2702628	Onondaga (	21.15
	JOB 20-0224/JMA	2101	CRUSHER RUN	801	4/2/2021 7:26	2702654	Onondaga (	20.83
	JOB 20-0224/JMA	2101	CRUSHER RUN	801	4/2/2021 7:27	2702655	Onondaga (	21.51
	JOB 20-0224/JMA	2101	CRUSHER RUN	801	4/2/2021 8:14	2702661	Onondaga (	22.45
	JOB 20-0224/JMA	2101	CRUSHER RUN	801	4/2/2021 8:14	2702662	Onondaga (	21.98
	JOB 20-0224/JMA	2101	CRUSHER RUN	801	4/2/2021 8:56	2702675	Onondaga (	20.71
	JOB 20-0224/JMA	2101	CRUSHER RUN	801	4/2/2021 8:58	2702676	Onondaga (	21.71
	JOB 20-0224/JMA	2101	CRUSHER RUN	801	4/2/2021 9:50	2702693	Onondaga (	21.82
	JOB 20-0224/JMA	2101	CRUSHER RUN	801	4/2/2021 9:51	2702694	Onondaga (	22.07
	JOB 20-0224/JMA	2101	CRUSHER RUN	801	4/2/2021 10:41	2702715	Onondaga (	21.42
	JOB 20-0224/JMA	2101	CRUSHER RUN	801	4/2/2021 11:21	2702733	Onondaga (	20.43
	JOB 20-0224/JMA	2101	CRUSHER RUN	801	4/2/2021 11:29	2702740	Onondaga (	22.50
	JOB 20-0224/JMA	2101	CRUSHER RUN	801	4/2/2021 12:01	2702751	Onondaga (	21.55
	JOB 20-0224/JMA	2101	CRUSHER RUN	801	4/2/2021 12:20	2702766	Onondaga (	21.69
	JOB 20-0224/JMA	2101	CRUSHER RUN	801	4/2/2021 12:41	2702779	Onondaga (	21.93
	JOB 20-0224/JMA	2101	CRUSHER RUN	801	4/2/2021 13:01	2702787	Onondaga (	22.19
	JOB 20-0224/JMA	2101	CRUSHER RUN	801	4/2/2021 13:21	2702799	Onondaga (	21.52
	JOB 20-0224/JMA	2101	CRUSHER RUN	801	4/2/2021 13:42	2702808	Onondaga (	22.55
	JOB 20-0224/JMA	2101	CRUSHER RUN	801	4/2/2021 13:59	2702818	Onondaga (	21.54
	JOB 20-0224/JMA	2101	CRUSHER RUN	801	4/2/2021 14:26	2702829	Onondaga (	21.32
	JOB 20-0224/JMA	2101	CRUSHER RUN	801	4/5/2021 7:06	2702848	Onondaga (	21.49
	JOB 20-0224/JMA	2101	CRUSHER RUN	801	4/5/2021 7:37	2702864	Onondaga (	21.98
	JOB 20-0224/JMA	2101	CRUSHER RUN	801	4/5/2021 8:25	2702887	Onondaga (	20.39
	JOB 20-0224/JMA	2101	CRUSHER RUN	801	4/5/2021 10:18	2702940	Onondaga (	20.90
	JOB 20-0224/JMA	2101	CRUSHER RUN	801	4/5/2021 10:31	2702953	Onondaga (	21.72
	JOB 20-0224/JMA	2101	CRUSHER RUN	801	4/5/2021 11:03	2702976	Onondaga (	21.58
	JOB 20-0224/JMA	2101	CRUSHER RUN	801	4/5/2021 11:32	2702993	Onondaga (	21.18
	JOB 20-0224/JMA	2101	CRUSHER RUN	801	4/5/2021 11:54	2703010	Onondaga (	21.51
	JOB 20-0224/JMA	2101	CRUSHER RUN	801	4/5/2021 12:21	2703022	Onondaga (	20.55
	JOB 20-0224/JMA	2101	CRUSHER RUN	801	4/5/2021 12:43	2703042	Onondaga (	21.04
	JOB 20-0224/JMA	2101	CRUSHER RUN	801	4/5/2021 13:19	2703064	Onondaga (	20.90

							Values
CustomerN	OrderDescription	Order	MaterialDescription		TIC_TicketDate	Ticket	Location	Sum of Tons
PARAGON I	JOB 20-0224/JMA	2101	CRUSHER RUN	801	4/5/2021 13:34	2703078	Onondaga (	21.92
	JOB 20-0224/JMA	2101	CRUSHER RUN	801	4/5/2021 14:16	2703112	Onondaga (	20.74
	JOB 20-0224/JMA	2101	CRUSHER RUN	801	4/5/2021 14:20	2703114	Onondaga (	22.46
	JOB 20-0224/JMA	2101	CRUSHER RUN	801	4/5/2021 15:11	2703135	Onondaga (	21.94
	JOB 20-0224/JMA	2101	CRUSHER RUN	801	4/7/2021 13:18	2703718	Onondaga (	22.31
	JOB 20-0224/JMA	2101	CRUSHER RUN	801	4/7/2021 13:27	2703728	Onondaga (	21.35
	JOB 20-0224/JMA	2101	CRUSHER RUN	801	4/7/2021 14:03	2703745	Onondaga (	21.92
	JOB 20-0224/JMA	2101	CRUSHER RUN	801	4/7/2021 14:20	2703753	Onondaga (	22.99
	JOB 20-0224/JMA	2101	CRUSHER RUN	801	4/7/2021 14:49	2703767	Onondaga (	22.08
	JOB 20-0224/JMA	2101	CRUSHER RUN	801	4/7/2021 15:31	2703784	Onondaga (	20.66
	JOB 20-0224/JMA	2101	CRUSHER RUN	801	4/8/2021 7:10	2703803	Onondaga (	22.14
	JOB 20-0224/JMA	2101	CRUSHER RUN	801	4/8/2021 7:10	2703804	Onondaga (	21.79
	JOB 20-0224/JMA	2101	CRUSHER RUN	801	4/8/2021 7:59	2703825	Onondaga (	20.41
	JOB 20-0224/JMA	2101	CRUSHER RUN	801	4/8/2021 8:51	2703852	Onondaga (	22.00
	JOB 20-0224/JMA	2101	CRUSHER RUN	801	4/8/2021 9:37	2703891	Onondaga (	20.52
	JOB 20-0224/JMA	2101	CRUSHER RUN	801	4/8/2021 10:22	2703917	Onondaga (	20.46
	JOB 20-0224/JMA	2101	CRUSHER RUN	801	4/8/2021 11:15	2703953	Onondaga (	21.50
	JOB 20-0224/JMA	2101	CRUSHER RUN	801	4/8/2021 11:59	2703985	Onondaga (	21.07
	JOB 20-0224/JMA	2101	CRUSHER RUN	801	4/8/2021 12:48	2704009	Onondaga (	22.48
	JOB 20-0224/JMA	2101	CRUSHER RUN	801	4/8/2021 13:33	2704044	Onondaga (	22.75
	JOB 20-0224/JMA	2101	CRUSHER RUN	801	4/8/2021 14:23	2704075	Onondaga (	20.41
	JOB 20-0224/JMA	2101	CRUSHER RUN	801	4/8/2021 15:07	2704100	Onondaga (	21.72
	JOB 20-0224/JMA	2101	CRUSHER RUN	801	4/9/2021 13:10	2704290	Onondaga (	21.78
	JOB 20-0224/JMA	2101	CRUSHER RUN	801	4/9/2021 14:00	2704317	Onondaga (	22.08
	JOB 20-0224/JMA	2101	CRUSHER RUN	801	4/9/2021 14:56	2704345	Onondaga (	22.64
	JOB 20-0224/JMA	2101	CRUSHER RUN	801	4/12/2021 7:57	2704374	Onondaga (	21.34
	JOB 20-0224/JMA	2101	CRUSHER RUN	801	4/12/2021 8:03	2704377	Onondaga (	21.86
	JOB 20-0224/JMA	2101	CRUSHER RUN	801	4/12/2021 8:07	2704382	Onondaga (	21.08
	JOB 20-0224/JMA	2101	CRUSHER RUN	801	4/12/2021 8:46	2704408	Onondaga (	21.48
	JOB 20-0224/JMA	2101	CRUSHER RUN	801	4/12/2021 8:54	2704412	Onondaga (	21.36
	JOB 20-0224/JMA	2101	CRUSHER RUN	801	4/12/2021 9:01	2704416	Onondaga (	21.85
	JOB 20-0224/JMA	2101	CRUSHER RUN	801	4/12/2021 9:35	2704437	Onondaga (	21.63
	JOB 20-0224/JMA	2101	CRUSHER RUN	801	4/12/2021 9:51	2704449	Onondaga (	21.72
	JOB 20-0224/JMA	2101	CRUSHER RUN	801	4/12/2021 9:57	2704458	Onondaga (	22.12
	JOB 20-0224/JMA	2101	CRUSHER RUN	801	4/12/2021 10:00	2704461	Onondaga (	21.86
	JOB 20-0224/JMA	2101	CRUSHER RUN	801	4/12/2021 10:19	2704478	Onondaga (	23.08

							Values
CustomerN	OrderDescription	Order	MaterialDescription		TIC_TicketDate	Ticket	Location	Sum of Tons
PARAGON I	JOB 20-0224/JMA	2101	CRUSHER RUN	801	4/12/2021 10:33	2704486	Onondaga (	23.13
	JOB 20-0224/JMA	2101	CRUSHER RUN	801	4/12/2021 10:44	2704495	Onondaga (	21.50
	JOB 20-0224/JMA	2101	CRUSHER RUN	801	4/12/2021 10:49	2704501	Onondaga (	22.71
	JOB 20-0224/JMA	2101	CRUSHER RUN	801	4/12/2021 11:07	2704517	Onondaga (	22.36
	JOB 20-0224/JMA	2101	CRUSHER RUN	801	4/12/2021 11:14	2704524	Onondaga (	24.37
	JOB 20-0224/JMA	2101	CRUSHER RUN	801	4/12/2021 11:32	2704536	Onondaga (	21.98
	JOB 20-0224/JMA	2101	CRUSHER RUN	801	4/12/2021 11:35	2704541	Onondaga (	22.12
	JOB 20-0224/JMA	2101	CRUSHER RUN	801	4/12/2021 12:07	2704565	Onondaga (	22.00
	JOB 20-0224/JMA	2101	CRUSHER RUN	801	4/12/2021 12:09	2704566	Onondaga (	21.49
	JOB 20-0224/JMA	2101	CRUSHER RUN	801	4/12/2021 12:15	2704567	Onondaga (	21.48
	JOB 20-0224/JMA	2101	CRUSHER RUN	801	4/12/2021 12:28	2704573	Onondaga (	21.36
	JOB 20-0224/JMA	2101	CRUSHER RUN	801	4/12/2021 12:52	2704592	Onondaga (	23.38
	JOB 20-0224/JMA	2101	CRUSHER RUN	801	4/12/2021 12:55	2704595	Onondaga (	22.03
	JOB 20-0224/JMA	2101	CRUSHER RUN	801	4/12/2021 13:00	2704602	Onondaga (	21.56
	JOB 20-0224/JMA	2101	CRUSHER RUN	801	4/12/2021 13:28	2704620	Onondaga (	21.47
	JOB 20-0224/JMA	2101	CRUSHER RUN	801	4/12/2021 13:37	2704624	Onondaga (	22.54
	JOB 20-0224/JMA	2101	CRUSHER RUN	801	4/12/2021 13:40	2704627	Onondaga (	21.39
	JOB 20-0224/JMA	2101	CRUSHER RUN	801	4/12/2021 13:47	2704633	Onondaga (	22.11
	JOB 20-0224/JMA	2101	CRUSHER RUN	801	4/12/2021 14:20	2704655	Onondaga (	23.15
	JOB 20-0224/JMA	2101	CRUSHER RUN	801	4/12/2021 14:22	2704657	Onondaga (	22.20
	JOB 20-0224/JMA	2101	CRUSHER RUN	801	4/12/2021 14:39	2704669	Onondaga (	21.57
	JOB 20-0224/JMA	2101	CRUSHER RUN	801	4/12/2021 15:33	2704691	Onondaga (	21.82
	JOB 20-0224/JMA	2101	CRUSHER RUN	801	4/13/2021 7:51	2704723	Onondaga (	21.73
	JOB 20-0224/JMA	2101	CRUSHER RUN	801	4/13/2021 7:53	2704726	Onondaga (	21.26
	JOB 20-0224/JMA	2101	CRUSHER RUN	801	4/13/2021 8:28	2704751	Onondaga (	23.11
	JOB 20-0224/JMA	2101	CRUSHER RUN	801	4/13/2021 8:49	2704765	Onondaga (	21.91
	JOB 20-0224/JMA	2101	CRUSHER RUN	801	4/13/2021 9:33	2704792	Onondaga (	22.69
	JOB 20-0224/JMA	2101	CRUSHER RUN	801	4/13/2021 10:24	2704823	Onondaga (	20.54
	JOB 20-0224/JMA	2101	CRUSHER RUN	801	4/13/2021 10:36	2704839	Onondaga (	22.74
	JOB 20-0224/JMA	2101	CRUSHER RUN	801	4/13/2021 13:37	2704951	Onondaga (	22.27
	JOB 20-0224/JMA	2101	CRUSHER RUN	801	4/13/2021 13:56	2704971	Onondaga (	22.64
	JOB 20-0224/JMA	2101	CRUSHER RUN	801	4/13/2021 14:27	2704988	Onondaga (	22.10
	JOB 20-0224/JMA	2101	CRUSHER RUN	801	4/14/2021 8:11	2705044	Onondaga (	22.78
	JOB 20-0224/JMA	2101	CRUSHER RUN	801	4/14/2021 9:00	2705068	Onondaga (	22.10
	JOB 20-0224/JMA	2101	CRUSHER RUN	801	4/14/2021 9:54	2705098	Onondaga (	22.09
	JOB 20-0224/JMA	2101	CRUSHER RUN	801	4/14/2021 11:03	2705148	Onondaga (	22.21

							Values
CustomerN	OrderDescription	Order	MaterialDescription		TIC_TicketDate	Ticket	Location	Sum of Tons
PARAGON I	JOB 20-0224/JMA	2101	CRUSHER RUN	801	4/14/2021 11:55	2705184	Onondaga (	21.21
	JOB 20-0224/JMA	2101	CRUSHER RUN	801	4/14/2021 12:51	2705216	Onondaga (	21.95
	JOB 20-0224/JMA	2101	CRUSHER RUN	801	4/14/2021 13:42	2705259	Onondaga (	21.96
	JOB 20-0224/JMA	2101	CRUSHER RUN	801	4/15/2021 7:04	2705340	Onondaga (	22.95
	JOB 20-0224/JMA	2101	CRUSHER RUN	801	4/20/2021 14:00	2706617	Onondaga (	22.31
	JOB 20-0224/JMA	2101	CRUSHER RUN	801	4/20/2021 14:46	2706636	Onondaga (	22.66
	JOB 20-0224/JMA	2101	CRUSHER RUN	801	4/23/2021 14:46	2707356	Onondaga (	21.19
	JOB 20-0224/JMA	2101	CRUSHER RUN	801	4/23/2021 15:43	2707375	Onondaga (	23.15
	JOB 20-0224/JMA	2101	CRUSHER RUN	801	4/26/2021 8:11	2707409	Onondaga (	21.91
	JOB 20-0224/JMA	2101	CRUSHER RUN	801	4/26/2021 9:01	2707435	Onondaga (	21.61
	JOB 20-0224/JMA	2101	CRUSHER RUN	801	4/26/2021 9:20	2707446	Onondaga (	19.71
	JOB 20-0224/JMA	2101	CRUSHER RUN	801	4/26/2021 10:00	2707472	Onondaga (	22.67
	JOB 20-0224/JMA	2101	CRUSHER RUN	801	4/26/2021 10:51	2707496	Onondaga (	22.74
	JOB 20-0224/JMA	2101	CRUSHER RUN	801	4/26/2021 11:42	2707525	Onondaga (	22.69
	JOB 20-0224/JMA	2101	CRUSHER RUN	801	4/26/2021 12:29	2707553	Onondaga (	23.13
	JOB 20-0224/JMA	2101	CRUSHER RUN	801	4/26/2021 13:15	2707584	Onondaga (	23.39
	JOB 20-0224/JMA	2101	CRUSHER RUN	801	4/26/2021 14:04	2707616	Onondaga (	22.27
	JOB 20-0224/JMA	2101	CRUSHER RUN	801	4/26/2021 14:47	2707644	Onondaga (	23.59
	JOB 20-0224/JMA	2101	CRUSHER RUN	801	4/26/2021 15:37	2707661	Onondaga (	23.50
	JOB 20-0224/JMA	2101	CRUSHER RUN	801	4/27/2021 7:16	2707679	Onondaga (	19.75
	JOB 20-0224/JMA	2101	CRUSHER RUN	801	4/27/2021 7:18	2707681	Onondaga (	20.50
	JOB 20-0224/JMA	2101	CRUSHER RUN	801	4/27/2021 8:01	2707701	Onondaga (	21.11
	JOB 20-0224/JMA	2101	CRUSHER RUN	801	4/27/2021 8:53	2707724	Onondaga (	21.34
	JOB 20-0224/JMA	2101	CRUSHER RUN	801	4/27/2021 9:06	2707731	Onondaga (	20.68
	JOB 20-0224/JMA	2101	CRUSHER RUN	801	4/27/2021 9:26	2707741	Onondaga (	20.94
	JOB 20-0224/JMA	2101	CRUSHER RUN	801	4/27/2021 10:00	2707763	Onondaga (	20.98
	JOB 20-0224/JMA	2101	CRUSHER RUN	801	4/27/2021 10:10	2707772	Onondaga (	20.18
	JOB 20-0224/JMA	2101	CRUSHER RUN	801	4/27/2021 10:16	2707776	Onondaga (	21.15
	JOB 20-0224/JMA	2101	CRUSHER RUN	801	4/27/2021 11:06	2707814	Onondaga (	22.92
	JOB 20-0224/JMA	2101	CRUSHER RUN	801	4/27/2021 11:14	2707820	Onondaga (	22.35
	JOB 20-0224/JMA	2101	CRUSHER RUN	801	4/27/2021 11:17	2707821	Onondaga (	22.13
	JOB 20-0224/JMA	2101	CRUSHER RUN	801	4/27/2021 12:02	2707843	Onondaga (	22.31
	JOB 20-0224/JMA	2101	CRUSHER RUN	801	4/27/2021 12:20	2707849	Onondaga (	23.02
	JOB 20-0224/JMA	2101	CRUSHER RUN	801	4/27/2021 12:22	2707852	Onondaga (	22.04
	JOB 20-0224/JMA	2101	CRUSHER RUN	801	4/27/2021 12:47	2707860	Onondaga (	22.66
	JOB 20-0224/JMA	2101	CRUSHER RUN	801	4/27/2021 13:12	2707874	Onondaga (	22.12

							Values
CustomerN	OrderDescription	Order	MaterialDescription		TIC_TicketDate	Ticket	Location	Sum of Tons
PARAGON I	JOB 20-0224/JMA	2101	CRUSHER RUN	801	4/27/2021 13:32	2707882	Onondaga (	21.29
	JOB 20-0224/JMA	2101	CRUSHER RUN	801	4/27/2021 13:34	2707886	Onondaga (	22.25
	JOB 20-0224/JMA	2101	CRUSHER RUN	801	4/27/2021 14:20	2707903	Onondaga (	22.76
	JOB 20-0224/JMA	2101	CRUSHER RUN	801	4/27/2021 14:20	2707905	Onondaga (	22.50
	JOB 20-0224/JMA	2101	CRUSHER RUN	801	4/27/2021 14:21	2707907	Onondaga (	22.86
	JOB 20-0224/JMA	2101	CRUSHER RUN	801	4/27/2021 15:11	2707935	Onondaga (	22.89
	JOB 20-0224/JMA	2101	CRUSHER RUN	801	4/28/2021 7:05	2707958	Onondaga (	22.91
	JOB 20-0224/JMA	2101	CRUSHER RUN	801	4/28/2021 7:15	2707966	Onondaga (	20.26
	JOB 20-0224/JMA	2101	CRUSHER RUN	801	4/28/2021 7:17	2707967	Onondaga (	21.70
	JOB 20-0224/JMA	2101	CRUSHER RUN	801	4/28/2021 7:26	2707976	Onondaga (	22.17
	JOB 20-0224/JMA	2101	CRUSHER RUN	801	4/28/2021 7:51	2707984	Onondaga (	23.36
	JOB 20-0224/JMA	2101	CRUSHER RUN	801	4/28/2021 8:03	2707989	Onondaga (	21.82
	JOB 20-0224/JMA	2101	CRUSHER RUN	801	4/28/2021 8:24	2708001	Onondaga (	22.72
	JOB 20-0224/JMA	2101	CRUSHER RUN	801	4/28/2021 8:40	2708007	Onondaga (	21.53
	JOB 20-0224/JMA	2101	CRUSHER RUN	801	4/28/2021 8:47	2708012	Onondaga (	21.70
	JOB 20-0224/JMA	2101	CRUSHER RUN	801	4/28/2021 9:20	2708024	Onondaga (	22.82
	JOB 20-0224/JMA	2101	CRUSHER RUN	801	4/28/2021 9:45	2708031	Onondaga (	21.74
	JOB 20-0224/JMA	2101	CRUSHER RUN	801	4/28/2021 9:51	2708038	Onondaga (	22.28
	JOB 20-0224/JMA	2101	CRUSHER RUN	801	4/28/2021 10:25	2708064	Onondaga (	22.17
	JOB 20-0224/JMA	2101	CRUSHER RUN	801	4/28/2021 10:26	2708065	Onondaga (	22.04
	JOB 20-0224/JMA	2101	CRUSHER RUN	801	4/28/2021 10:34	2708069	Onondaga (	21.80
	JOB 20-0224/JMA	2101	CRUSHER RUN	801	4/28/2021 11:09	2708087	Onondaga (	22.15
	JOB 20-0224/JMA	2101	CRUSHER RUN	801	4/28/2021 11:15	2708092	Onondaga (	21.88
	JOB 20-0224/JMA	2101	CRUSHER RUN	801	4/28/2021 11:16	2708094	Onondaga (	21.85
	JOB 20-0224/JMA	2101	CRUSHER RUN	801	4/28/2021 11:53	2708113	Onondaga (	22.36
	JOB 20-0224/JMA	2101	CRUSHER RUN	801	4/28/2021 11:56	2708118	Onondaga (	21.81
	JOB 20-0224/JMA	2101	CRUSHER RUN	801	4/28/2021 12:20	2708126	Onondaga (	21.46
	JOB 20-0224/JMA	2101	CRUSHER RUN	801	4/28/2021 13:26	2708169	Onondaga (	22.32
	JOB 20-0224/JMA	2101	CRUSHER RUN	801	4/28/2021 13:29	2708172	Onondaga (	22.20
	JOB 20-0224/JMA	2101	CRUSHER RUN	801	4/28/2021 14:02	2708191	Onondaga (	22.52
	JOB 20-0224/JMA	2101	CRUSHER RUN	801	4/28/2021 14:18	2708203	Onondaga (	21.82
	JOB 20-0224/JMA	2101	CRUSHER RUN	801	4/28/2021 16:05	2708254	Onondaga (	21.84
	JOB 20-0224/JMA	2101	CRUSHER RUN	801	4/29/2021 9:24	2708327	Onondaga (	22.10
	JOB 20-0224/JMA	2101	CRUSHER RUN	801	4/29/2021 10:18	2708359	Onondaga (	21.95
	JOB 20-0224/JMA	2101	CRUSHER RUN	801	4/29/2021 10:31	2708370	Onondaga (	21.69
	JOB 20-0224/JMA	2101	CRUSHER RUN	801	4/29/2021 11:08	2708389	Onondaga (	21.75

							Values
CustomerN	OrderDescription	Order	MaterialDescription		TIC_TicketDate	Ticket	Location	Sum of Tons
PARAGON I	JOB 20-0224/JMA	2101	CRUSHER RUN	801	4/29/2021 11:24	2708395	Onondaga (	21.17
	JOB 20-0224/JMA	2101	CRUSHER RUN	801	4/29/2021 11:25	2708397	Onondaga (	22.19
	JOB 20-0224/JMA	2101	CRUSHER RUN	801	4/29/2021 12:05	2708422	Onondaga (	21.59
	JOB 20-0224/JMA	2101	CRUSHER RUN	801	4/29/2021 12:13	2708426	Onondaga (	23.00
	JOB 20-0224/JMA	2101	CRUSHER RUN	801	4/29/2021 12:15	2708429	Onondaga (	22.53
	JOB 20-0224/JMA	2101	CRUSHER RUN	801	4/29/2021 12:51	2708450	Onondaga (	22.39
	JOB 20-0224/JMA	2101	CRUSHER RUN	801	4/29/2021 12:58	2708460	Onondaga (	21.41
	JOB 20-0224/JMA	2101	CRUSHER RUN	801	4/29/2021 13:04	2708463	Onondaga (	22.80
	JOB 20-0224/JMA	2101	CRUSHER RUN	801	4/29/2021 13:05	2708464	Onondaga (	23.45
	JOB 20-0224/JMA	2101	CRUSHER RUN	801	4/29/2021 13:41	2708488	Onondaga (	21.68
	JOB 20-0224/JMA	2101	CRUSHER RUN	801	4/29/2021 13:52	2708494	Onondaga (	20.72
	JOB 20-0224/JMA	2101	CRUSHER RUN	801	4/29/2021 14:05	2708503	Onondaga (	22.25
	JOB 20-0224/JMA	2101	CRUSHER RUN	801	4/29/2021 14:05	2708504	Onondaga (	22.99
	JOB 20-0224/JMA	2101	CRUSHER RUN	801	4/29/2021 14:28	2708519	Onondaga (	21.15
	JOB 20-0224/JMA	2101	CRUSHER RUN	801	4/29/2021 14:33	2708523	Onondaga (	21.51
	JOB 20-0224/JMA	2101	CRUSHER RUN	801	4/29/2021 14:52	2708533	Onondaga (	22.38
	JOB 20-0224/JMA	2101	CRUSHER RUN	801	4/29/2021 15:19	2708539	Onondaga (	20.60
	JOB 20-0224/JMA	2101	CRUSHER RUN	801	4/29/2021 15:20	2708540	Onondaga (	22.03
	JOB 20-0224/JMA	2101	CRUSHER RUN	801	4/29/2021 15:53	2708544	Onondaga (	22.89
	JOB 20-0224/JMA	2101	CRUSHER RUN	801	4/29/2021 16:11	2708546	Onondaga (	21.64
	JOB 20-0224/JMA	2101	CRUSHER RUN	801	4/30/2021 11:23	2708720	Onondaga (	21.77
	JOB 20-0224/JMA	2101	CRUSHER RUN	801	4/30/2021 11:34	2708725	Onondaga (	21.28
	JOB 20-0224/JMA	2101	CRUSHER RUN	801	4/30/2021 11:40	2708728	Onondaga (	22.49
	JOB 20-0224/JMA	2101	CRUSHER RUN	801	4/30/2021 12:16	2708751	Onondaga (	21.19
	JOB 20-0224/JMA	2101	CRUSHER RUN	801	4/30/2021 12:34	2708771	Onondaga (	21.94
	JOB 20-0224/JMA	2101	CRUSHER RUN	801	4/30/2021 12:35	2708772	Onondaga (	20.42
	JOB 20-0224/JMA	2101	CRUSHER RUN	801	4/30/2021 13:09	2708797	Onondaga (	21.41
	JOB 20-0224/JMA	2101	CRUSHER RUN	801	4/30/2021 13:25	2708810	Onondaga (	22.03
	JOB 20-0224/JMA	2101	CRUSHER RUN	801	4/30/2021 13:27	2708812	Onondaga (	21.91
	JOB 20-0224/JMA	2101	CRUSHER RUN	801	4/30/2021 14:02	2708830	Onondaga (	20.12
	JOB 20-0224/JMA	2101	CRUSHER RUN	801	4/30/2021 14:10	2708834	Onondaga (	22.05
	JOB 20-0224/JMA	2101	CRUSHER RUN	801	4/30/2021 14:11	2708835	Onondaga (	21.98
	JOB 20-0224/JMA	2101	CRUSHER RUN	801	4/30/2021 15:03	2708867	Onondaga (	19.65
	JOB 20-0224/JMA	2101	CRUSHER RUN	801	5/3/2021 7:09	2708890	Onondaga (	18.68
	JOB 20-0224/JMA	2101	CRUSHER RUN	801	5/3/2021 7:41	2708912	Onondaga (	20.26
	JOB 20-0224/JMA	2101	CRUSHER RUN	801	5/3/2021 8:39	2708955	Onondaga (	21.66

							Values
CustomerN	OrderDescription	Order	MaterialDescription		TIC_TicketDate	Ticket	Location	Sum of Tons
PARAGON I	JOB 20-0224/JMA	2101	CRUSHER RUN	801	5/3/2021 9:37	2708999	Onondaga (	21.40
	JOB 20-0224/JMA	2101	CRUSHER RUN	801	5/3/2021 10:34	2709045	Onondaga (	21.25
	JOB 20-0224/JMA	2101	CRUSHER RUN	801	5/3/2021 11:41	2709103	Onondaga (	21.89
	JOB 20-0224/JMA	2101	CRUSHER RUN	801	5/3/2021 12:40	2709160	Onondaga (	21.69
	JOB 20-0224/JMA	2101	CRUSHER RUN	801	5/3/2021 13:34	2709208	Onondaga (	21.26
	JOB 20-0224/JMA	2101	CRUSHER RUN	801	5/3/2021 14:52	2709280	Onondaga (	21.70
	JOB 20-0224/JMA	2101	CRUSHER RUN	801	5/3/2021 15:46	2709322	Onondaga (	22.31
	JOB 20-0224/JMA	2101	CRUSHER RUN	801	5/4/2021 7:13	2709372	Onondaga (	22.68
	JOB 20-0224/JMA	2101	CRUSHER RUN	801	5/4/2021 8:01	2709401	Onondaga (	22.20
	JOB 20-0224/JMA	2101	CRUSHER RUN	801	5/4/2021 8:50	2709442	Onondaga (	21.08
	JOB 20-0224/JMA	2101	CRUSHER RUN	801	5/4/2021 9:21	2709464	Onondaga (	19.71
	JOB 20-0224/JMA	2101	CRUSHER RUN	801	5/4/2021 9:37	2709485	Onondaga (	21.65
	JOB 20-0224/JMA	2101	CRUSHER RUN	801	5/4/2021 10:28	2709525	Onondaga (	21.70
	JOB 20-0224/JMA	2101	CRUSHER RUN	801	5/4/2021 11:24	2709566	Onondaga (	21.91
	JOB 20-0224/JMA	2101	CRUSHER RUN	801	5/4/2021 12:04	2709605	Onondaga (	22.59
	JOB 20-0224/JMA	2101	CRUSHER RUN	801	5/4/2021 12:14	2709612	Onondaga (	21.68
	JOB 20-0224/JMA	2101	CRUSHER RUN	801	5/4/2021 13:00	2709637	Onondaga (	21.25
	JOB 20-0224/JMA	2101	CRUSHER RUN	801	5/4/2021 13:01	2709639	Onondaga (	21.71
	JOB 20-0224/JMA	2101	CRUSHER RUN	801	5/4/2021 13:04	2709644	Onondaga (	21.65
	JOB 20-0224/JMA	2101	CRUSHER RUN	801	5/4/2021 14:00	2709693	Onondaga (	20.86
	JOB 20-0224/JMA	2101	CRUSHER RUN	801	5/4/2021 14:01	2709694	Onondaga (	21.14
	JOB 20-0224/JMA	2101	CRUSHER RUN	801	5/4/2021 14:02	2709695	Onondaga (	22.21
	JOB 20-0224/JMA	2101	CRUSHER RUN	801	5/4/2021 14:44	2709734	Onondaga (	22.23
	JOB 20-0224/JMA	2101	CRUSHER RUN	801	5/4/2021 14:55	2709741	Onondaga (	21.54
	JOB 20-0224/JMA	2101	CRUSHER RUN	801	5/4/2021 15:52	2709769	Onondaga (	22.87
	JOB 20-0224/JMA	2101	CRUSHER RUN	801	5/5/2021 8:09	2709827	Onondaga (	22.86
	JOB 20-0224/JMA	2101	CRUSHER RUN	801	5/5/2021 8:17	2709840	Onondaga (	20.31
	JOB 20-0224/JMA	2101	CRUSHER RUN	801	5/5/2021 9:07	2709885	Onondaga (	21.93
	JOB 20-0224/JMA	2101	CRUSHER RUN	801	5/5/2021 10:01	2709934	Onondaga (	20.80
	JOB 20-0224/JMA	2101	CRUSHER RUN	801	5/5/2021 10:40	2709969	Onondaga (	21.37
	JOB 20-0224/JMA	2101	CRUSHER RUN	801	5/5/2021 10:51	2709982	Onondaga (	21.48
	JOB 20-0224/JMA	2101	CRUSHER RUN	801	5/5/2021 10:53	2709984	Onondaga (	20.75
	JOB 20-0224/JMA	2101	CRUSHER RUN	801	5/5/2021 11:41	2710027	Onondaga (	23.91
	JOB 20-0224/JMA	2101	CRUSHER RUN	801	5/5/2021 11:42	2710028	Onondaga (	22.42
	JOB 20-0224/JMA	2101	CRUSHER RUN	801	5/5/2021 11:54	2710038	Onondaga (	23.01
	JOB 20-0224/JMA	2101	CRUSHER RUN	801	5/5/2021 12:29	2710063	Onondaga (	22.06

							Values
CustomerN	OrderDescription	Order	MaterialDescription		TIC_TicketDate	Ticket	Location	Sum of Tons
PARAGON I	JOB 20-0224/JMA	2101	CRUSHER RUN	801	5/5/2021 12:30	2710065	Onondaga (	21.22
	JOB 20-0224/JMA	2101	CRUSHER RUN	801	5/5/2021 13:01	2710085	Onondaga (	22.05
	JOB 20-0224/JMA	2101	CRUSHER RUN	801	5/5/2021 13:19	2710101	Onondaga (	21.64
	JOB 20-0224/JMA	2101	CRUSHER RUN	801	5/5/2021 13:21	2710102	Onondaga (	21.80
	JOB 20-0224/JMA	2101	CRUSHER RUN	801	5/5/2021 13:57	2710136	Onondaga (	21.89
	JOB 20-0224/JMA	2101	CRUSHER RUN	801	5/5/2021 14:11	2710147	Onondaga (	20.90
	JOB 20-0224/JMA	2101	CRUSHER RUN	801	5/5/2021 14:12	2710148	Onondaga (	21.30
	JOB 20-0224/JMA	2101	CRUSHER RUN	801	5/5/2021 14:50	2710177	Onondaga (	22.14
	JOB 20-0224/JMA	2101	CRUSHER RUN	801	5/5/2021 15:04	2710192	Onondaga (	21.43
	JOB 20-0224/JMA	2101	CRUSHER RUN	801	5/5/2021 15:53	2710211	Onondaga (	21.93
	JOB 20-0224/JMA	2101	CRUSHER RUN	801	5/6/2021 7:24	2710240	Onondaga (	22.50
	JOB 20-0224/JMA	2101	CRUSHER RUN	801	5/6/2021 7:33	2710246	Onondaga (	21.53
	JOB 20-0224/JMA	2101	CRUSHER RUN	801	5/6/2021 7:43	2710249	Onondaga (	22.83
	JOB 20-0224/JMA	2101	CRUSHER RUN	801	5/6/2021 8:11	2710267	Onondaga (	22.03
	JOB 20-0224/JMA	2101	CRUSHER RUN	801	5/6/2021 8:27	2710283	Onondaga (	21.63
	JOB 20-0224/JMA	2101	CRUSHER RUN	801	5/6/2021 9:00	2710308	Onondaga (	21.77
	JOB 20-0224/JMA	2101	CRUSHER RUN	801	5/6/2021 9:13	2710321	Onondaga (	22.54
	JOB 20-0224/JMA	2101	CRUSHER RUN	801	5/6/2021 9:27	2710335	Onondaga (	23.17
	JOB 20-0224/JMA	2101	CRUSHER RUN	801	5/6/2021 12:44	2710494	Onondaga (	23.79
	JOB 20-0224/JMA	2101	CRUSHER RUN	801	5/6/2021 12:45	2710495	Onondaga (	22.43
	JOB 20-0224/JMA	2101	CRUSHER RUN	801	5/6/2021 13:09	2710512	Onondaga (	22.79
	JOB 20-0224/JMA	2101	CRUSHER RUN	801	5/6/2021 14:04	2710562	Onondaga (	21.78
	JOB 20-0224/JMA	2101	CRUSHER RUN	801	5/6/2021 14:08	2710564	Onondaga (	21.70
	JOB 20-0224/JMA	2101	CRUSHER RUN	801	5/7/2021 8:40	2710697	Onondaga (	21.00
	JOB 20-0224/JMA	2101	CRUSHER RUN	801	5/7/2021 13:20	2710897	Onondaga (	21.30
	JOB 20-0224/JMA	2101	CRUSHER RUN	801	5/7/2021 14:11	2710927	Onondaga (	22.42
	JOB 20-0224/JMA	2101	CRUSHER RUN	801	5/7/2021 14:30	2710951	Onondaga (	20.64
	JOB 20-0224/JMA	2101	CRUSHER RUN	801	5/7/2021 15:34	2710977	Onondaga (	22.33
	JOB 20-0224/JMA	2101	CRUSHER RUN	801	5/11/2021 7:09	2711360	Onondaga (	19.16
	JOB 20-0224/JMA	2101	CRUSHER RUN	801	5/11/2021 13:30	2711637	Onondaga (	20.88
	JOB 20-0224/JMA	2101	CRUSHER RUN	801	5/11/2021 14:25	2711682	Onondaga (	21.51
	JOB 20-0224/JMA	2101	CRUSHER RUN	801	5/12/2021 7:17	2711769	Onondaga (	21.94
	JOB 20-0224/JMA	2101	CRUSHER RUN	801	5/12/2021 8:10	2711798	Onondaga (	21.22
	JOB 20-0224/JMA	2101	CRUSHER RUN	801	5/12/2021 8:56	2711827	Onondaga (	21.21
	JOB 20-0224/JMA	2101	CRUSHER RUN	801	5/12/2021 9:44	2711864	Onondaga (	20.33
	JOB 20-0224/JMA	2101	CRUSHER RUN	801	5/12/2021 10:45	2711912	Onondaga (	21.71

							Values
CustomerN	OrderDescription	Order	MaterialDescription		TIC_TicketDate	Ticket	Location	Sum of Tons
PARAGON I	JOB 20-0224/JMA	2101	CRUSHER RUN	801	5/12/2021 11:38	2711949	Onondaga (	22.72
	JOB 20-0224/JMA	2101	CRUSHER RUN	801	5/12/2021 12:28	2711989	Onondaga (	20.70
	JOB 20-0224/JMA	2101	CRUSHER RUN	801	5/12/2021 12:36	2711995	Onondaga (	20.19
	JOB 20-0224/JMA	2101	CRUSHER RUN	801	5/12/2021 13:29	2712045	Onondaga (	20.08
	JOB 20-0224/JMA	2101	CRUSHER RUN	801	5/12/2021 13:31	2712046	Onondaga (	20.21
	JOB 20-0224/JMA	2101	CRUSHER RUN	801	5/12/2021 14:14	2712079	Onondaga (	22.30
	JOB 20-0224/JMA	2101	CRUSHER RUN	801	5/12/2021 15:04	2712107	Onondaga (	21.41
	JOB 20-0224/JMA	2101	CRUSHER RUN	801	5/18/2021 11:23	2713351	Onondaga (	22.55
	JOB 20-0224/JMA	2101	CRUSHER RUN	801	5/18/2021 12:13	2713388	Onondaga (	21.78
	JOB 20-0224/JMA	2101	CRUSHER RUN	801	5/18/2021 13:05	2713426	Onondaga (	21.59
	JOB 20-0224/JMA	2101	CRUSHER RUN	801	5/18/2021 13:59	2713467	Onondaga (	22.28
	JOB 20-0224/JMA	2101	CRUSHER RUN	801	5/19/2021 10:51	2713675	Onondaga (	21.98
	JOB 20-0224/JMA	2101	CRUSHER RUN	801	5/19/2021 11:43	2713711	Onondaga (	21.20
	JOB 20-0224/JMA	2101	CRUSHER RUN	801	5/20/2021 7:03	2713901	Onondaga (	21.59
	JOB 20-0224/JMA	2101	CRUSHER RUN	801	5/20/2021 7:48	2713924	Onondaga (	22.64
	JOB 20-0224/JMA	2101	CRUSHER RUN	801	5/20/2021 8:36	2713951	Onondaga (	22.66
	JOB 20-0224/JMA	2101	CRUSHER RUN	801	5/20/2021 9:35	2713980	Onondaga (	20.93
	JOB 20-0224/JMA	2101	CRUSHER RUN	801	5/20/2021 10:16	2714001	Onondaga (	22.18
	JOB 20-0224/JMA	2101	CRUSHER RUN	801	5/20/2021 12:49	2714088	Onondaga (	22.15
	JOB 20-0224/JMA	2101	CRUSHER RUN	801	5/20/2021 14:05	2714126	Onondaga (	22.82
	JOB 20-0224/JMA	2101	CRUSHER RUN	801	5/20/2021 15:04	2714154	Onondaga (	21.73
	JOB 20-0224/JMA	2101	CRUSHER RUN	801	5/21/2021 7:04	2714179	Onondaga (	21.85
	JOB 20-0224/JMA	2101	CRUSHER RUN	801	5/21/2021 7:26	2714198	Onondaga (	22.66
	JOB 20-0224/JMA	2101	CRUSHER RUN	801	5/21/2021 7:50	2714208	Onondaga (	22.36
	JOB 20-0224/JMA	2101	CRUSHER RUN	801	5/21/2021 7:56	2714211	Onondaga (	21.03
	JOB 20-0224/JMA	2101	CRUSHER RUN	801	5/21/2021 8:41	2714234	Onondaga (	22.09
	JOB 20-0224/JMA	2101	CRUSHER RUN	801	5/21/2021 8:51	2714239	Onondaga (	23.05
	JOB 20-0224/JMA	2101	CRUSHER RUN	801	5/21/2021 9:00	2714244	Onondaga (	22.89
	JOB 20-0224/JMA	2101	CRUSHER RUN	801	5/21/2021 9:39	2714264	Onondaga (	21.48
	JOB 20-0224/JMA	2101	CRUSHER RUN	801	5/21/2021 13:23	2714384	Onondaga (	22.95
	JOB 20-0224/JMA	2101	CRUSHER RUN	801	5/26/2021 11:40	2715296	Onondaga (	22.29
	JOB 20-0224/JMA	2101	CRUSHER RUN	801	5/26/2021 11:48	2715304	Onondaga (	21.71
	JOB 20-0224/JMA	2101	CRUSHER RUN	801	5/26/2021 12:19	2715328	Onondaga (	22.39
	JOB 20-0224/JMA	2101	CRUSHER RUN	801	5/26/2021 12:59	2715351	Onondaga (	22.86
	JOB 20-0224/JMA	2101	CRUSHER RUN	801	5/26/2021 13:06	2715357	Onondaga (	21.45
	JOB 20-0224/JMA	2101	CRUSHER RUN	801	5/28/2021 12:02	2715910	Onondaga (	21.84

							Values
CustomerN	OrderDescription	Order	MaterialDescription		TIC_TicketDate	Ticket	Location	Sum of Tons
PARAGON I	JOB 20-0224/JMA	2101	CRUSHER RUN	801	5/28/2021 12:06	2715914	Onondaga (	21.05
	JOB 20-0224/JMA	2101	CRUSHER RUN	801	6/1/2021 12:16	2716195	Onondaga (	21.69
	JOB 20-0224/JMA	2101	CRUSHER RUN	801	6/1/2021 12:34	2716208	Onondaga (	22.72
	JOB 20-0224/JMA	2101	CRUSHER RUN	801	6/1/2021 12:40	2716214	Onondaga (	23.03
	JOB 20-0224/JMA	2101	CRUSHER RUN	801	6/1/2021 13:44	2716269	Onondaga (	21.78
	JOB 20-0224/JMA	2101	CRUSHER RUN	801	6/1/2021 13:45	2716272	Onondaga (	21.30
	JOB 20-0224/JMA	2101	CRUSHER RUN	801	6/2/2021 8:26	2716406	Onondaga (	22.10
	JOB 20-0224/JMA	2101	CRUSHER RUN	801	6/2/2021 9:44	2716462	Onondaga (	21.27
	JOB 20-0224/JMA	2101	CRUSHER RUN	801	6/2/2021 10:23	2716491	Onondaga (	22.29
	JOB 20-0224/JMA	2101	CRUSHER RUN	801	6/2/2021 10:58	2716516	Onondaga (	22.30
	JOB 20-0224/JMA	2101	CRUSHER RUN	801	6/2/2021 11:07	2716522	Onondaga (	22.46
	JOB 20-0224/JMA	2101	CRUSHER RUN	801	6/2/2021 11:11	2716524	Onondaga (	22.01
	JOB 20-0224/JMA	2101	CRUSHER RUN	801	6/2/2021 12:11	2716570	Onondaga (	21.41
	JOB 20-0224/JMA	2101	CRUSHER RUN	801	6/2/2021 12:20	2716578	Onondaga (	21.61
	JOB 20-0224/JMA	2101	CRUSHER RUN	801	6/2/2021 12:21	2716579	Onondaga (	22.41
	JOB 20-0224/JMA	2101	CRUSHER RUN	801	6/2/2021 13:14	2716626	Onondaga (	21.80
	JOB 20-0224/JMA	2101	CRUSHER RUN	801	6/2/2021 13:27	2716639	Onondaga (	22.91
	JOB 20-0224/JMA	2101	CRUSHER RUN	801	6/2/2021 13:31	2716643	Onondaga (	22.65
	JOB 20-0224/JMA	2101	CRUSHER RUN	801	6/2/2021 14:38	2716698	Onondaga (	22.41
	JOB 20-0224/JMA	2101	CRUSHER RUN	801	6/2/2021 14:58	2716718	Onondaga (	21.82
	JOB 20-0224/JMA	2101	CRUSHER RUN	801	6/4/2021 13:46	2717392	Onondaga (	22.28
	JOB 20-0224/JMA	2101	CRUSHER RUN	801	6/4/2021 15:02	2717435	Onondaga (	21.36
	JOB 20-0224/JMA	2101	CRUSHER RUN	801	6/4/2021 16:09	2717453	Onondaga (	22.52
	JOB 20-0224/JMA	2101	CRUSHER RUN	801	6/7/2021 8:35	2717517	Onondaga (	21.79
	JOB 20-0224/JMA	2101	CRUSHER RUN	801	6/7/2021 9:51	2717571	Onondaga (	21.95
	JOB 20-0224/JMA	2101	CRUSHER RUN	801	6/7/2021 11:56	2717653	Onondaga (	20.18
	JOB 20-0224/JMA	2101	CRUSHER RUN	801	6/7/2021 12:19	2717669	Onondaga (	21.74
	JOB 20-0224/JMA	2101	CRUSHER RUN	801	6/7/2021 15:25	2717762	Onondaga (	24.47
	JOB 20-0224/JMA	2101	CRUSHER RUN	801	6/8/2021 12:47	2718062	Onondaga (	22.10
	JOB 20-0224/JMA	2101	CRUSHER RUN	801	6/8/2021 13:31	2718100	Onondaga (	22.76
	JOB 20-0224/JMA	2101	CRUSHER RUN	801	6/11/2021 7:40	2719060	Onondaga (	22.68
	JOB 20-0224/JMA	2101	CRUSHER RUN	801	6/11/2021 8:23	2719083	Onondaga (	21.93
	JOB 20-0224/JMA	2101	CRUSHER RUN	801	6/11/2021 9:26	2719132	Onondaga (	22.12
	JOB 20-0224/JMA	2101	CRUSHER RUN	801	6/11/2021 9:55	2719155	Onondaga (	22.84
	JOB 20-0224/JMA	2101	CRUSHER RUN	801	6/11/2021 10:22	2719182	Onondaga (	21.78
	JOB 20-0224/JMA	2101	CRUSHER RUN	801	6/11/2021 11:45	2719236	Onondaga (	21.82

							Values
CustomerN	OrderDescription	Order	MaterialDescription		TIC_TicketDate	Ticket	Location	Sum of Tons
PARAGON I	JOB 20-0224/JMA	2101	CRUSHER RUN	801	6/11/2021 12:12	2719255	Onondaga (	22.29
	JOB 20-0224/JMA	2101	CRUSHER RUN	801	6/11/2021 12:49	2719285	Onondaga (	21.49
	JOB 20-0224/JMA	2101	CRUSHER RUN	801	6/11/2021 13:47	2719329	Onondaga (	22.85
	JOB 20-0224/JMA	2101	CRUSHER RUN	801	6/11/2021 13:57	2719336	Onondaga (	21.19
	JOB 20-0224/JMA	2101	CRUSHER RUN	801	6/11/2021 15:01	2719376	Onondaga (	21.19
	JOB 20-0224/JMA	2101	CRUSHER RUN	801	6/14/2021 10:14	2719521	Onondaga (	22.29
	JOB 20-0224/JMA	2101	CRUSHER RUN	801	6/14/2021 13:19	1200272	Onondaga (	21.67
	JOB 20-0224/JMA	2101	CRUSHER RUN	801	6/15/2021 8:21	2719708	Onondaga (	22.34
	JOB 20-0224/JMA	2101	CRUSHER RUN	801	6/15/2021 9:32	2719759	Onondaga (	23.44
	JOB 20-0224/JMA	2101	CRUSHER RUN	801	6/15/2021 10:37	2719814	Onondaga (	22.28
	JOB 20-0224/JMA	2101	CRUSHER RUN	801	6/15/2021 12:40	2719908	Onondaga (	22.01
	JOB 20-0224/JMA	2101	CRUSHER RUN	801	6/15/2021 13:44	2719956	Onondaga (	22.89
	JOB 20-0224/JMA	2101	CRUSHER RUN	801	6/15/2021 14:57	2720013	Onondaga (	21.66
	JOB 20-0224/JMA	2101	CRUSHER RUN	801	6/17/2021 12:30	2720605	Onondaga (	21.67
	JOB 20-0224/JMA	2101	CRUSHER RUN	801	6/18/2021 7:09	2720751	Onondaga (	21.99
	JOB 20-0224/JMA	2101	CRUSHER RUN	801	6/18/2021 7:10	2720752	Onondaga (	22.08
	JOB 20-0224/JMA	2101	CRUSHER RUN	801	6/18/2021 7:58	2720776	Onondaga (	20.80
	JOB 20-0224/JMA	2101	CRUSHER RUN	801	6/18/2021 8:00	2720780	Onondaga (	22.57
	JOB 20-0224/JMA	2101	CRUSHER RUN	801	6/18/2021 8:50	2720801	Onondaga (	20.94
	JOB 20-0224/JMA	2101	CRUSHER RUN	801	6/18/2021 8:51	2720803	Onondaga (	22.07
	JOB 20-0224/JMA	2101	CRUSHER RUN	801	6/18/2021 9:49	2720840	Onondaga (	23.07
	JOB 20-0224/JMA	2101	CRUSHER RUN	801	6/18/2021 9:50	2720842	Onondaga (	22.88
	JOB 20-0224/JMA	2101	CRUSHER RUN	801	6/18/2021 10:48	2720880	Onondaga (	22.43
	JOB 20-0224/JMA	2101	CRUSHER RUN	801	6/18/2021 10:48	2720881	Onondaga (	22.15
	JOB 20-0224/JMA	2101	CRUSHER RUN	801	6/18/2021 11:41	2720917	Onondaga (	21.66
	JOB 20-0224/JMA	2101	CRUSHER RUN	801	6/18/2021 11:41	2720919	Onondaga (	22.64
	JOB 20-0224/JMA	2101	CRUSHER RUN	801	6/18/2021 12:42	2720956	Onondaga (	22.65
	JOB 20-0224/JMA	2101	CRUSHER RUN	801	6/18/2021 12:45	2720958	Onondaga (	23.76
	JOB 20-0224/JMA	2101	CRUSHER RUN	801	6/18/2021 13:37	2720992	Onondaga (	22.38
	JOB 20-0224/JMA	2101	CRUSHER RUN	801	6/21/2021 14:48	2721305	Onondaga (	21.82
	JOB 20-0224/JMA	2101	CRUSHER RUN	801	6/21/2021 14:50	2721307	Onondaga (	21.97
	JOB 20-0224/JMA	2101	CRUSHER RUN	801	6/22/2021 8:55	2721383	Onondaga (	22.74
	JOB 20-0224/JMA	2101	CRUSHER RUN	801	6/22/2021 8:56	2721384	Onondaga (	22.48
	JOB 20-0224/JMA	2101	CRUSHER RUN	801	6/22/2021 9:33	2721413	Onondaga (	23.15
	JOB 20-0224/JMA	2101	CRUSHER RUN	801	6/22/2021 9:51	2721428	Onondaga (	23.08
	JOB 20-0224/JMA	2101	CRUSHER RUN	801	6/22/2021 9:53	2721430	Onondaga (	23.00

							Values
CustomerN	OrderDescription	Order	MaterialDescription		TIC_TicketDate	Ticket	Location	Sum of Tons
PARAGON I	JOB 20-0224/JMA	2101	CRUSHER RUN	801	6/22/2021 10:26	2721442	Onondaga (	22.37
	JOB 20-0224/JMA	2101	CRUSHER RUN	801	6/22/2021 10:52	2721459	Onondaga (	23.54
	JOB 20-0224/JMA	2101	CRUSHER RUN	801	6/22/2021 10:54	2721460	Onondaga (	23.13
	JOB 20-0224/JMA	2101	CRUSHER RUN	801	6/22/2021 11:23	2721472	Onondaga (	23.02
	JOB 20-0224/JMA	2101	CRUSHER RUN	801	6/22/2021 12:01	2721489	Onondaga (	23.10
	JOB 20-0224/JMA	2101	CRUSHER RUN	801	6/22/2021 12:02	2721490	Onondaga (	21.60
	JOB 20-0224/JMA	2101	CRUSHER RUN	801	6/22/2021 12:14	2721500	Onondaga (	22.14
	JOB 20-0224/JMA	2101	CRUSHER RUN	801	6/24/2021 12:12	2722056	Onondaga (	21.66
	JOB 20-0224/JMA	2101	CRUSHER RUN	801	6/24/2021 13:00	2722085	Onondaga (	22.86
	JOB 20-0224/JMA	2101	CRUSHER RUN	801	6/24/2021 14:04	2722127	Onondaga (	21.92
	JOB 20-0224/JMA	2101	CRUSHER RUN	801	6/24/2021 14:07	2722129	Onondaga (	22.31
	JOB 20-0224/JMA	2101	CRUSHER RUN	801	6/24/2021 14:08	2722130	Onondaga (	22.34
	JOB 20-0224/JMA	2101	CRUSHER RUN	801	6/25/2021 6:55	2722186	Onondaga (	22.78
	JOB 20-0224/JMA	2101	CRUSHER RUN	801	6/25/2021 7:01	2722187	Onondaga (	22.46
	JOB 20-0224/JMA	2101	CRUSHER RUN	801	6/25/2021 7:03	2722189	Onondaga (	22.69
	JOB 20-0224/JMA	2101	CRUSHER RUN	801	6/25/2021 8:00	2722211	Onondaga (	22.26
	JOB 20-0224/JMA	2101	CRUSHER RUN	801	6/25/2021 8:09	2722216	Onondaga (	22.61
	JOB 20-0224/JMA	2101	CRUSHER RUN	801	6/25/2021 8:11	2722217	Onondaga (	22.02
	JOB 20-0224/JMA	2101	CRUSHER RUN	801	6/25/2021 8:51	2722244	Onondaga (	22.09
	JOB 20-0224/JMA	2101	CRUSHER RUN	801	6/25/2021 8:54	2722247	Onondaga (	21.83
	JOB 20-0224/JMA	2101	CRUSHER RUN	801	6/25/2021 9:19	2722266	Onondaga (	21.95
	JOB 20-0224/JMA	2101	CRUSHER RUN	801	6/25/2021 9:39	2722281	Onondaga (	22.66
	JOB 20-0224/JMA	2101	CRUSHER RUN	801	6/25/2021 9:40	2722282	Onondaga (	22.33
	JOB 20-0224/JMA	2101	CRUSHER RUN	801	6/25/2021 10:09	2722295	Onondaga (	21.70
	JOB 20-0224/JMA	2101	CRUSHER RUN	801	6/25/2021 10:24	2722303	Onondaga (	21.71
	JOB 20-0224/JMA	2101	CRUSHER RUN	801	6/25/2021 10:38	2722315	Onondaga (	21.03
	JOB 20-0224/JMA	2101	CRUSHER RUN	801	6/25/2021 10:56	2722323	Onondaga (	22.47
	JOB 20-0224/JMA	2101	CRUSHER RUN	801	6/25/2021 11:18	2722336	Onondaga (	22.25
	JOB 20-0224/JMA	2101	CRUSHER RUN	801	6/25/2021 11:30	2722346	Onondaga (	21.66
	JOB 20-0224/JMA	2101	CRUSHER RUN	801	6/25/2021 11:39	2722353	Onondaga (	21.26
	JOB 20-0224/JMA	2101	CRUSHER RUN	801	6/25/2021 12:07	2722361	Onondaga (	22.14
	JOB 20-0224/JMA	2101	CRUSHER RUN	801	6/25/2021 12:23	2722371	Onondaga (	22.18
	JOB 20-0224/JMA	2101	CRUSHER RUN	801	6/25/2021 12:25	2722373	Onondaga (	22.04
	JOB 20-0224/JMA	2101	CRUSHER RUN	801	6/25/2021 13:01	2722390	Onondaga (	22.36
	JOB 20-0224/JMA	2101	CRUSHER RUN	801	6/25/2021 13:18	2722400	Onondaga (	22.03
	JOB 20-0224/JMA	2101	CRUSHER RUN	801	6/25/2021 13:56	2722419	Onondaga (	22.48

							Values
CustomerN	OrderDescription	Order	MaterialDescription		TIC_TicketDate	Ticket	Location	Sum of Tons
PARAGON I	JOB 20-0224/JMA	2101	CRUSHER RUN	801	6/28/2021 6:48	2722452	Onondaga (	22.80
	JOB 20-0224/JMA	2101	CRUSHER RUN	801	6/28/2021 7:08	2722468	Onondaga (	22.48
	JOB 20-0224/JMA	2101	CRUSHER RUN	801	6/28/2021 7:09	2722470	Onondaga (	24.49
	JOB 20-0224/JMA	2101	CRUSHER RUN	801	6/28/2021 7:32	2722480	Onondaga (	21.86
	JOB 20-0224/JMA	2101	CRUSHER RUN	801	6/28/2021 7:58	2722495	Onondaga (	24.01
	JOB 20-0224/JMA	2101	CRUSHER RUN	801	6/28/2021 8:00	2722497	Onondaga (	23.09
	JOB 20-0224/JMA	2101	CRUSHER RUN	801	6/28/2021 10:22	2722634	Onondaga (	22.72
	JOB 20-0224/JMA	2101	CRUSHER RUN	801	6/28/2021 10:28	2722647	Onondaga (	21.78
	JOB 20-0224/JMA	2101	CRUSHER RUN	801	6/28/2021 10:31	2722651	Onondaga (	21.68
	JOB 20-0224/JMA	2101	CRUSHER RUN	801	6/28/2021 11:09	2722687	Onondaga (	22.39
	JOB 20-0224/JMA	2101	CRUSHER RUN	801	6/28/2021 11:19	2722698	Onondaga (	22.79
	JOB 20-0224/JMA	2101	CRUSHER RUN	801	6/28/2021 11:26	2722705	Onondaga (	23.97
	JOB 20-0224/JMA	2101	CRUSHER RUN	801	6/28/2021 11:53	2722735	Onondaga (	22.51
	JOB 20-0224/JMA	2101	CRUSHER RUN	801	6/28/2021 11:57	2722741	Onondaga (	21.89
	JOB 20-0224/JMA	2101	CRUSHER RUN	801	6/28/2021 12:09	2722756	Onondaga (	22.26
	JOB 20-0224/JMA	2101	CRUSHER RUN	801	6/28/2021 12:16	2722765	Onondaga (	23.10
	JOB 20-0224/JMA	2101	CRUSHER RUN	801	6/28/2021 13:02	2722815	Onondaga (	26.71
	JOB 20-0224/JMA	2101	CRUSHER RUN	801	6/29/2021 14:21	2723272	Onondaga (	21.67
	JOB 20-0224/JMA	2101	CRUSHER RUN	801	7/1/2021 7:33	2723696	Onondaga (	17.62
	JOB 20-0224/JMA	2101	CRUSHER RUN	801	7/1/2021 9:00	2723768	Onondaga (	21.29
	JOB 20-0224/JMA	2101	CRUSHER RUN	801	7/1/2021 10:14	2723819	Onondaga (	22.30
	JOB 20-0224/JMA	2101	CRUSHER RUN	801	7/6/2021 7:36	2724318	Onondaga (	23.21
	JOB 20-0224/JMA	2101	CRUSHER RUN	801	7/6/2021 8:24	2724341	Onondaga (	22.42
	JOB 20-0224/JMA	2101	CRUSHER RUN	801	7/6/2021 9:12	2724378	Onondaga (	22.60
	JOB 20-0224/JMA	2101	CRUSHER RUN	801	7/6/2021 10:01	2724411	Onondaga (	21.40
	JOB 20-0224/JMA	2101	CRUSHER RUN	801	7/6/2021 10:51	2724447	Onondaga (	22.08
	JOB 20-0224/JMA	2101	CRUSHER RUN	801	7/6/2021 11:45	2724483	Onondaga (	23.23
	JOB 20-0224/JMA	2101	CRUSHER RUN	801	7/6/2021 12:44	2724525	Onondaga (	21.47
	JOB 20-0224/JMA	2101	CRUSHER RUN	801	7/6/2021 13:36	2724565	Onondaga (	21.43
	JOB 20-0224/JMA	2101	CRUSHER RUN	801	7/6/2021 14:28	2724607	Onondaga (	21.49
	JOB 20-0224/JMA	2101	CRUSHER RUN	801	7/6/2021 15:13	2724638	Onondaga (	23.04
	JOB 20-0224/JMA	2101	CRUSHER RUN	801	7/7/2021 6:44	2724661	Onondaga (	23.00
	JOB 20-0224/JMA	2101	CRUSHER RUN	801	7/7/2021 7:36	2724688	Onondaga (	22.28
	JOB 20-0224/JMA	2101	CRUSHER RUN	801	7/7/2021 8:27	2724723	Onondaga (	22.93
	JOB 20-0224/JMA	2101	CRUSHER RUN	801	7/7/2021 9:14	2724753	Onondaga (	22.61
	JOB 20-0224/JMA	2101	CRUSHER RUN	801	7/7/2021 10:12	2724800	Onondaga (	21.23

							Values
CustomerN	OrderDescription	Order	MaterialDescription		TIC_TicketDate	Ticket	Location	Sum of Tons
PARAGON I	JOB 20-0224/JMA	2101	CRUSHER RUN	801	7/7/2021 11:03	2724844	Onondaga (	22.71
	JOB 20-0224/JMA	2101	CRUSHER RUN	801	7/7/2021 13:49	2724978	Onondaga (	21.47
	JOB 20-0224/JMA	2101	CRUSHER RUN	801	7/7/2021 14:40	2725017	Onondaga (	22.16
	JOB 20-0224/JMA	2101	CRUSHER RUN	801	7/7/2021 15:31	2725054	Onondaga (	21.70
	JOB 20-0224/JMA	2101	CRUSHER RUN	801	7/13/2021 6:55	2726265	Onondaga (	22.16
	JOB 20-0224/JMA	2101	CRUSHER RUN	801	7/13/2021 7:47	2726291	Onondaga (	23.80
	JOB 20-0224/JMA	2101	CRUSHER RUN	801	7/13/2021 8:41	2726329	Onondaga (	22.47
	JOB 20-0224/JMA	2101	CRUSHER RUN	801	7/13/2021 9:37	2726367	Onondaga (	22.59
	JOB 20-0224/JMA	2101	CRUSHER RUN	801	7/13/2021 10:32	2726417	Onondaga (	22.81
	JOB 20-0224/JMA	2101	CRUSHER RUN	801	7/13/2021 11:23	2726455	Onondaga (	23.07
	JOB 20-0224/JMA	2101	CRUSHER RUN	801	7/13/2021 12:19	2726489	Onondaga (	22.05
	JOB 20-0224/JMA	2101	CRUSHER RUN	801	7/13/2021 13:14	2726527	Onondaga (	23.63
	JOB 20-0224/JMA	2101	CRUSHER RUN	801	7/13/2021 14:08	2726572	Onondaga (	22.13
	JOB 20-0224/JMA	2101	CRUSHER RUN	801	7/13/2021 14:56	2726610	Onondaga (	23.02
	JOB 20-0224/JMA	2101	CRUSHER RUN	801	7/14/2021 7:50	2726695	Onondaga (	22.28
	JOB 20-0224/JMA	2101	CRUSHER RUN	801	7/14/2021 7:51	2726697	Onondaga (	22.19
	JOB 20-0224/JMA	2101	CRUSHER RUN	801	7/14/2021 8:42	2726748	Onondaga (	22.95
	JOB 20-0224/JMA	2101	CRUSHER RUN	801	7/14/2021 8:43	2726749	Onondaga (	22.91
	JOB 20-0224/JMA	2101	CRUSHER RUN	801	7/14/2021 9:47	2726796	Onondaga (	22.82
	JOB 20-0224/JMA	2101	CRUSHER RUN	801	7/14/2021 10:05	2726808	Onondaga (	22.88
	JOB 20-0224/JMA	2101	CRUSHER RUN	801	7/14/2021 10:42	2726842	Onondaga (	23.07
	JOB 20-0224/JMA	2101	CRUSHER RUN	801	7/14/2021 10:56	2726849	Onondaga (	22.29
	JOB 20-0224/JMA	2101	CRUSHER RUN	801	7/14/2021 11:36	2726886	Onondaga (	22.52
	JOB 20-0224/JMA	2101	CRUSHER RUN	801	7/14/2021 13:35	2726992	Onondaga (	22.87
	JOB 20-0224/JMA	2101	CRUSHER RUN	801	7/14/2021 14:17	2727029	Onondaga (	22.77
	JOB 20-0224/JMA	2101	CRUSHER RUN	801	7/14/2021 14:33	2727046	Onondaga (	22.31
	JOB 20-0224/JMA	2101	CRUSHER RUN	801	7/15/2021 7:14	2727129	Onondaga (	22.12
	JOB 20-0224/JMA	2101	CRUSHER RUN	801	7/15/2021 8:04	2727153	Onondaga (	21.92
	JOB 20-0224/JMA	2101	CRUSHER RUN	801	7/15/2021 8:54	2727186	Onondaga (	21.43
	JOB 20-0224/JMA	2101	CRUSHER RUN	801	7/15/2021 9:44	2727224	Onondaga (	21.98
	JOB 20-0224/JMA	2101	CRUSHER RUN	801	7/15/2021 10:35	2727261	Onondaga (	21.86
	JOB 20-0224/JMA	2101	CRUSHER RUN	801	7/15/2021 11:25	2727300	Onondaga (	22.69
	JOB 20-0224/JMA	2101	CRUSHER RUN	801	7/15/2021 12:29	2727343	Onondaga (	22.58
	JOB 20-0224/JMA	2101	CRUSHER RUN	801	7/15/2021 13:21	2727376	Onondaga (	22.72
	JOB 20-0224/JMA	2101	CRUSHER RUN	801	7/15/2021 13:33	2727381	Onondaga (	21.78
	JOB 20-0224/JMA	2101	CRUSHER RUN	801	7/15/2021 14:09	2727405	Onondaga (	22.17

							Values
CustomerN	OrderDescription	Order	MaterialDescription		TIC_TicketDate	Ticket	Location	Sum of Tons
PARAGON I	JOB 20-0224/JMA	2101	CRUSHER RUN	801	7/15/2021 14:23	2727418	Onondaga (	21.86
	JOB 20-0224/JMA	2101	CRUSHER RUN	801	7/15/2021 14:57	2727443	Onondaga (	22.39
	JOB 20-0224/JMA	2101	CRUSHER RUN	801	7/16/2021 6:56	2727514	Onondaga (	21.84
	JOB 20-0224/JMA	2101	CRUSHER RUN	801	7/16/2021 7:45	2727543	Onondaga (	21.99
	JOB 20-0224/JMA	2101	CRUSHER RUN	801	7/16/2021 8:02	2727553	Onondaga (	23.06
	JOB 20-0224/JMA	2101	CRUSHER RUN	801	7/16/2021 8:53	2727593	Onondaga (	22.97
	JOB 20-0224/JMA	2101	CRUSHER RUN	801	7/16/2021 9:36	2727621	Onondaga (	21.31
	JOB 20-0224/JMA	2101	CRUSHER RUN	801	7/16/2021 9:41	2727627	Onondaga (	22.79
	JOB 20-0224/JMA	2101	CRUSHER RUN	801	7/16/2021 10:42	2727673	Onondaga (	21.94
	JOB 20-0224/JMA	2101	CRUSHER RUN	801	7/16/2021 10:45	2727678	Onondaga (	22.60
	JOB 20-0224/JMA	2101	CRUSHER RUN	801	7/16/2021 10:55	2727686	Onondaga (	21.89
	JOB 20-0224/JMA	2101	CRUSHER RUN	801	7/16/2021 11:29	2727729	Onondaga (	23.14
	JOB 20-0224/JMA	2101	CRUSHER RUN	801	7/16/2021 11:30	2727730	Onondaga (	22.55
	JOB 20-0224/JMA	2101	CRUSHER RUN	801	7/16/2021 11:48	2727743	Onondaga (	22.47
	JOB 20-0224/JMA	2101	CRUSHER RUN	801	7/16/2021 12:18	2727770	Onondaga (	22.87
	JOB 20-0224/JMA	2101	CRUSHER RUN	801	7/16/2021 12:20	2727771	Onondaga (	22.82
	JOB 20-0224/JMA	2101	CRUSHER RUN	801	7/16/2021 13:28	2727825	Onondaga (	22.20
	JOB 20-0224/JMA	2101	CRUSHER RUN	801	7/16/2021 14:17	2727868	Onondaga (	22.36
	JOB 20-0224/JMA	2101	CRUSHER RUN	801	7/19/2021 6:59	2727942	Onondaga (	22.79
	JOB 20-0224/JMA	2101	CRUSHER RUN	801	7/19/2021 6:59	2727943	Onondaga (	22.93
	JOB 20-0224/JMA	2101	CRUSHER RUN	801	7/19/2021 7:08	2727947	Onondaga (	22.71
	JOB 20-0224/JMA	2101	CRUSHER RUN	801	7/19/2021 7:45	2727965	Onondaga (	22.68
	JOB 20-0224/JMA	2101	CRUSHER RUN	801	7/19/2021 7:49	2727970	Onondaga (	22.27
	JOB 20-0224/JMA	2101	CRUSHER RUN	801	7/19/2021 7:51	2727971	Onondaga (	22.13
	JOB 20-0224/JMA	2101	CRUSHER RUN	801	7/19/2021 8:36	2727995	Onondaga (	21.88
	JOB 20-0224/JMA	2101	CRUSHER RUN	801	7/19/2021 8:37	2727996	Onondaga (	22.67
	JOB 20-0224/JMA	2101	CRUSHER RUN	801	7/19/2021 8:39	2727997	Onondaga (	22.27
	JOB 20-0224/JMA	2101	CRUSHER RUN	801	7/19/2021 9:23	2728025	Onondaga (	21.88
	JOB 20-0224/JMA	2101	CRUSHER RUN	801	7/19/2021 9:24	2728026	Onondaga (	21.59
	JOB 20-0224/JMA	2101	CRUSHER RUN	801	7/19/2021 9:30	2728033	Onondaga (	22.38
	JOB 20-0224/JMA	2101	CRUSHER RUN	801	7/23/2021 6:45	2729252	Onondaga (	21.82
	JOB 20-0224/JMA	2101	CRUSHER RUN	801	7/23/2021 6:56	2729255	Onondaga (	21.93
	JOB 20-0224/JMA	2101	CRUSHER RUN	801	7/23/2021 7:32	2729274	Onondaga (	22.52
	JOB 20-0224/JMA	2101	CRUSHER RUN	801	7/29/2021 10:23	2730894	Onondaga (	21.34
	JOB 20-0224/JMA	2101	CRUSHER RUN	801	7/29/2021 11:20	2730961	Onondaga (	21.70
	JOB 20-0224/JMA	2101	CRUSHER RUN	801	7/29/2021 12:20	2731016	Onondaga (	22.31

							Values
CustomerN	OrderDescription	Order	MaterialDescription		TIC_TicketDate	Ticket	Location	Sum of Tons
PARAGON I	JOB 20-0224/JMA	2101	CRUSHER RUN	801	7/29/2021 13:15	2731065	Onondaga (	22.31
	JOB 20-0224/JMA	2101	CRUSHER RUN	801	7/29/2021 14:03	2731123	Onondaga (	21.93
	JOB 20-0224/JMA	2101	CRUSHER RUN	801	7/29/2021 15:00	2731177	Onondaga (	21.99
	JOB 20-0224/JMA	2101	CRUSHER RUN	801	8/6/2021 13:02	2733189	Onondaga (	22.64
	JOB 20-0224/JMA	2101	CRUSHER RUN	801	8/6/2021 13:16	2733202	Onondaga (	20.28
	JOB 20-0224/JMA	2101	CRUSHER RUN	801	8/6/2021 13:36	2733216	Onondaga (	22.30
	JOB 20-0224/JMA	2101	CRUSHER RUN	801	8/6/2021 14:00	2733233	Onondaga (	23.27
	JOB 20-0224/JMA	2101	CRUSHER RUN	801	8/6/2021 14:05	2733236	Onondaga (	22.47
	JOB 20-0224/JMA	2101	CRUSHER RUN	801	8/6/2021 14:45	2733248	Onondaga (	22.74
	JOB 20-0224/JMA	2101	CRUSHER RUN	801	8/6/2021 14:49	2733251	Onondaga (	22.73
	JOB 20-0224/JMA	2101	CRUSHER RUN	801	8/17/2021 7:41	2735444	Onondaga (	23.00
	JOB 20-0224/JMA	2101	CRUSHER RUN	801	8/17/2021 8:54	1200326	Onondaga (	21.97
	JOB 20-0224/JMA	2101	CRUSHER RUN	801	8/17/2021 10:04	1200361	Onondaga (	22.25
	JOB 20-0224/JMA	2101	CRUSHER RUN	801	8/17/2021 11:40	2735514	Onondaga (	22.90
	JOB 20-0224/JMA	2101	CRUSHER RUN	801	8/17/2021 12:55	2735560	Onondaga (	21.75
	JOB 20-0224/JMA	2101	CRUSHER RUN	801	8/17/2021 14:18	2735613	Onondaga (	22.13
	JOB 20-0224/JMA	2101	CRUSHER RUN	801	8/18/2021 6:57	2735654	Onondaga (	23.48
	JOB 20-0224/JMA	2101	CRUSHER RUN	801	8/18/2021 7:50	2735682	Onondaga (	23.10
	JOB 20-0224/JMA	2101	CRUSHER RUN	801	8/18/2021 8:50	2735708	Onondaga (	23.91
	JOB 20-0224/JMA	2101	CRUSHER RUN	801	8/18/2021 8:51	2735709	Onondaga (	30.20
	JOB 20-0224/JMA	2101	CRUSHER RUN	801	8/18/2021 9:19	2735723	Onondaga (	24.23
	JOB 20-0224/JMA	2101	CRUSHER RUN	801	8/18/2021 9:43	2735734	Onondaga (	22.80
	JOB 20-0224/JMA	2101	CRUSHER RUN	801	8/18/2021 9:54	2735742	Onondaga (	28.30
	JOB 20-0224/JMA	2101	CRUSHER RUN	801	8/18/2021 10:30	2735768	Onondaga (	22.95
	JOB 20-0224/JMA	2101	CRUSHER RUN	801	8/18/2021 10:38	2735776	Onondaga (	21.40
	JOB 20-0224/JMA	2101	CRUSHER RUN	801	8/18/2021 10:47	2735777	Onondaga (	30.45
	JOB 20-0224/JMA	2101	CRUSHER RUN	801	8/18/2021 11:20	2735795	Onondaga (	24.11
	JOB 20-0224/JMA	2101	CRUSHER RUN	801	8/18/2021 11:34	2735802	Onondaga (	22.02
	JOB 20-0224/JMA	2101	CRUSHER RUN	801	8/18/2021 11:51	2735814	Onondaga (	29.14
	JOB 20-0224/JMA	2101	CRUSHER RUN	801	8/18/2021 12:36	2735833	Onondaga (	22.19
	JOB 20-0224/JMA	2101	CRUSHER RUN	801	8/18/2021 12:37	2735834	Onondaga (	22.79
	JOB 20-0224/JMA	2101	CRUSHER RUN	801	8/18/2021 12:47	2735839	Onondaga (	29.07
	JOB 20-0224/JMA	2101	CRUSHER RUN	801	8/18/2021 13:25	2735855	Onondaga (	22.24
	JOB 20-0224/JMA	2101	CRUSHER RUN	801	8/18/2021 13:29	2735856	Onondaga (	23.52
	JOB 20-0224/JMA	2101	CRUSHER RUN	801	8/18/2021 13:48	2735863	Onondaga (	29.04
	JOB 20-0224/JMA	2101	CRUSHER RUN	801	8/18/2021 14:15	2735875	Onondaga (	22.38

							Values
CustomerN	OrderDescription	Order	MaterialDescription		TIC_TicketDate	Ticket	Location	Sum of Tons
PARAGON I	JOB 20-0224/JMA	2101	CRUSHER RUN	801	8/18/2021 14:16	2735876	Onondaga (	21.57
	JOB 20-0224/JMA	2101	CRUSHER RUN	801	8/19/2021 7:40	2735923	Onondaga (	25.02
	JOB 20-0224/JMA	2101	CRUSHER RUN	801	8/19/2021 7:44	2735924	Onondaga (	23.10
	JOB 20-0224/JMA	2101	CRUSHER RUN	801	8/19/2021 8:50	2735941	Onondaga (	23.73
	JOB 20-0224/JMA	2101	CRUSHER RUN	801	8/19/2021 8:53	2735942	Onondaga (	23.27
	JOB 20-0224/JMA	2101	CRUSHER RUN	801	8/19/2021 8:53	2735943	Onondaga (	21.29
	JOB 20-0224/JMA	2101	CRUSHER RUN	801	8/19/2021 9:54	2735962	Onondaga (	23.65
	JOB 20-0224/JMA	2101	CRUSHER RUN	801	8/19/2021 10:09	2735973	Onondaga (	22.22
	JOB 20-0224/JMA	2101	CRUSHER RUN	801	8/19/2021 10:55	2735990	Onondaga (	24.01
	JOB 20-0224/JMA	2101	CRUSHER RUN	801	8/19/2021 11:03	2735994	Onondaga (	24.98
	JOB 20-0224/JMA	2101	CRUSHER RUN	801	8/19/2021 11:13	2735999	Onondaga (	22.05
	JOB 20-0224/JMA	2101	CRUSHER RUN	801	8/19/2021 12:17	2736021	Onondaga (	21.98
	JOB 20-0224/JMA	2101	CRUSHER RUN	801	8/19/2021 12:24	2736023	Onondaga (	24.04
	JOB 20-0224/JMA	2101	CRUSHER RUN	801	8/19/2021 12:35	2736025	Onondaga (	22.40
	JOB 20-0224/JMA	2101	CRUSHER RUN	801	8/19/2021 13:11	2736039	Onondaga (	22.12
	JOB 20-0224/JMA	2101	CRUSHER RUN	801	8/19/2021 13:22	2736043	Onondaga (	23.80
	JOB 20-0224/JMA	2101	CRUSHER RUN	801	8/19/2021 13:29	2736045	Onondaga (	23.99
	JOB 20-0224/JMA	2101	CRUSHER RUN	801	8/19/2021 14:09	2736058	Onondaga (	23.06
	JOB 20-0224/JMA	2101	CRUSHER RUN	801	8/19/2021 14:28	2736064	Onondaga (	22.49
	JOB 20-0224/JMA	2101	CRUSHER RUN	801	8/19/2021 15:06	2736077	Onondaga (	22.26
	JOB 20-0224/JMA	2101	CRUSHER RUN	801	8/30/2021 10:09	2738115	Onondaga (	21.62
	JOB 20-0224/JMA	2101	CRUSHER RUN	801	8/30/2021 11:01	2738146	Onondaga (	21.84
	JOB 20-0224/JMA	2101	CRUSHER RUN	801	8/30/2021 11:52	2738175	Onondaga (	22.31
	JOB 20-0224/JMA	2101	CRUSHER RUN	801	8/30/2021 12:40	2738212	Onondaga (	21.73
	JOB 20-0224/JMA	2101	CRUSHER RUN	801	8/30/2021 13:21	2738238	Onondaga (	22.87
	JOB 20-0224/JMA	2101	CRUSHER RUN	801	8/30/2021 14:01	2738267	Onondaga (	22.01
	JOB 20-0224/JMA	2101	CRUSHER RUN	801	8/30/2021 14:09	2738273	Onondaga (	22.35
	JOB 20-0224/JMA	2101	CRUSHER RUN	801	8/30/2021 14:44	2738291	Onondaga (	22.27
	JOB 20-0224/JMA	2101	CRUSHER RUN	801	8/30/2021 14:57	2738296	Onondaga (	21.37
	JOB 20-0224/JMA	2101	CRUSHER RUN	801	8/30/2021 15:27	2738310	Onondaga (	22.66
	JOB 20-0224/JMA	2101	CRUSHER RUN	801	8/31/2021 12:09	2738537	Onondaga (	22.09
	JOB 20-0224/JMA	2101	CRUSHER RUN	801	8/31/2021 13:00	2738572	Onondaga (	23.04
	JOB 20-0224/JMA	2101	CRUSHER RUN	801	8/31/2021 13:52	2738615	Onondaga (	22.33
	JOB 20-0224/JMA	2101	CRUSHER RUN	801	8/31/2021 14:43	2738652	Onondaga (	22.07
	JOB 20-0224/JMA	2101	CRUSHER RUN	801	9/1/2021 7:07	2738699	Onondaga (	23.54
	JOB 20-0224/JMA	2101	CRUSHER RUN	801	9/1/2021 7:31	2738718	Onondaga (	22.48

							Values
CustomerN	OrderDescription	Order	MaterialDescription		TIC_TicketDate	Ticket	Location	Sum of Tons
PARAGON I	JOB 20-0224/JMA	2101	CRUSHER RUN	801	9/1/2021 8:59	2738774	Onondaga (	22.89
	JOB 20-0224/JMA	2101	CRUSHER RUN	801	9/1/2021 9:35	2738799	Onondaga (	21.64
	JOB 20-0224/JMA	2101	CRUSHER RUN	801	9/1/2021 9:55	2738821	Onondaga (	22.45
	JOB 20-0224/JMA	2101	CRUSHER RUN	801	9/1/2021 10:46	2738871	Onondaga (	22.60
	JOB 20-0224/JMA	2101	CRUSHER RUN	801	9/1/2021 10:48	2738872	Onondaga (	21.64
	JOB 20-0224/JMA	2101	CRUSHER RUN	801	9/1/2021 11:37	2738914	Onondaga (	22.79
	JOB 20-0224/JMA	2101	CRUSHER RUN	801	9/1/2021 11:39	2738915	Onondaga (	21.17
	JOB 20-0224/JMA	2101	CRUSHER RUN	801	9/1/2021 12:29	2738954	Onondaga (	21.50
	JOB 20-0224/JMA	2101	CRUSHER RUN	801	9/1/2021 12:30	2738956	Onondaga (	22.40
	JOB 20-0224/JMA	2101	CRUSHER RUN	801	9/1/2021 13:17	2738991	Onondaga (	21.55
	JOB 20-0224/JMA	2101	CRUSHER RUN	801	9/1/2021 13:27	2739000	Onondaga (	22.01
	JOB 20-0224/JMA	2101	CRUSHER RUN	801	9/1/2021 14:13	2739032	Onondaga (	22.81
	JOB 20-0224/JMA	2101	CRUSHER RUN	801	9/1/2021 14:18	2739034	Onondaga (	21.99
	JOB 20-0224/JMA	2101	CRUSHER RUN	801	9/1/2021 15:01	2739068	Onondaga (	21.78
	JOB 20-0224/JMA	2101	CRUSHER RUN	801	9/1/2021 15:06	2739071	Onondaga (	23.00
	JOB 20-0224/JMA	2101	CRUSHER RUN	801	9/2/2021 7:01	2739089	Onondaga (	21.43
	JOB 20-0224/JMA	2101	CRUSHER RUN	801	9/2/2021 7:03	2739091	Onondaga (	21.89
	JOB 20-0224/JMA	2101	CRUSHER RUN	801	9/2/2021 8:01	2739117	Onondaga (	21.91
	JOB 20-0224/JMA	2101	CRUSHER RUN	801	9/2/2021 8:04	2739119	Onondaga (	21.99
	JOB 20-0224/JMA	2101	CRUSHER RUN	801	9/2/2021 8:54	2739135	Onondaga (	22.79
	JOB 20-0224/JMA	2101	CRUSHER RUN	801	9/2/2021 8:57	2739136	Onondaga (	21.86
	JOB 20-0224/JMA	2101	CRUSHER RUN	801	9/2/2021 9:49	2739154	Onondaga (	22.46
	JOB 20-0224/JMA	2101	CRUSHER RUN	801	9/2/2021 9:51	2739155	Onondaga (	21.84
	JOB 20-0224/JMA	2101	CRUSHER RUN	801	9/2/2021 10:38	2739181	Onondaga (	22.43
	JOB 20-0224/JMA	2101	CRUSHER RUN	801	9/2/2021 10:38	2739183	Onondaga (	21.56
	JOB 20-0224/JMA	2101	CRUSHER RUN	801	9/2/2021 11:26	2739211	Onondaga (	22.15
	JOB 20-0224/JMA	2101	CRUSHER RUN	801	9/2/2021 11:27	2739212	Onondaga (	22.21
	JOB 20-0224/JMA	2101	CRUSHER RUN	801	9/2/2021 12:14	2739232	Onondaga (	21.78
	JOB 20-0224/JMA	2101	CRUSHER RUN	801	9/2/2021 12:15	2739235	Onondaga (	22.33
	JOB 20-0224/JMA	2101	CRUSHER RUN	801	9/2/2021 13:02	2739263	Onondaga (	21.98
	JOB 20-0224/JMA	2101	CRUSHER RUN	801	9/2/2021 13:07	2739265	Onondaga (	21.86
	JOB 20-0224/JMA	2101	CRUSHER RUN	801	9/2/2021 13:53	2739287	Onondaga (	21.91
	JOB 20-0224/JMA	2101	CRUSHER RUN	801	9/2/2021 13:54	2739288	Onondaga (	21.92
	JOB 20-0224/JMA	2101	CRUSHER RUN	801	9/2/2021 14:44	2739313	Onondaga (	22.26
	JOB 20-0224/JMA	2101	CRUSHER RUN	801	9/2/2021 14:45	2739315	Onondaga (	22.28
	JOB 20-0224/JMA	2101	CRUSHER RUN	801	9/3/2021 7:14	2739383	Onondaga (	21.12

							Values
CustomerN	OrderDescription	Order	MaterialDescription		TIC_TicketDate	Ticket	Location	Sum of Tons
PARAGON I	JOB 20-0224/JMA	2101	CRUSHER RUN	801	9/3/2021 7:16	2739386	Onondaga (	23.11
	JOB 20-0224/JMA	2101	CRUSHER RUN	801	9/3/2021 8:24	2739418	Onondaga (	24.26
	JOB 20-0224/JMA	2101	CRUSHER RUN	801	9/3/2021 8:26	2739419	Onondaga (	22.75
	JOB 20-0224/JMA	2101	CRUSHER RUN	801	9/3/2021 9:36	2739464	Onondaga (	22.13
	JOB 20-0224/JMA	2101	CRUSHER RUN	801	9/3/2021 9:51	2739476	Onondaga (	22.14
	JOB 20-0224/JMA	2101	CRUSHER RUN	801	9/3/2021 10:15	2739486	Onondaga (	22.42
	JOB 20-0224/JMA	2101	CRUSHER RUN	801	9/3/2021 11:02	2739527	Onondaga (	21.89
	JOB 20-0224/JMA	2101	CRUSHER RUN	801	9/3/2021 11:15	2739533	Onondaga (	21.56
	JOB 20-0224/JMA	2101	CRUSHER RUN	801	9/3/2021 11:58	2739578	Onondaga (	21.86
	JOB 20-0224/JMA	2101	CRUSHER RUN	801	9/10/2021 13:49	2740971	Onondaga (	21.90
	JOB 20-0224/JMA	2101	CRUSHER RUN	801	9/13/2021 7:07	2741026	Onondaga (	22.24
	JOB 20-0224/JMA	2101	CRUSHER RUN	801	9/13/2021 7:15	2741029	Onondaga (	22.01
	JOB 20-0224/JMA	2101	CRUSHER RUN	801	9/13/2021 8:09	2741047	Onondaga (	22.75
	JOB 20-0224/JMA	2101	CRUSHER RUN	801	9/13/2021 8:09	2741048	Onondaga (	21.36
	JOB 20-0224/JMA	2101	CRUSHER RUN	801	9/13/2021 8:51	2741070	Onondaga (	22.50
	JOB 20-0224/JMA	2101	CRUSHER RUN	801	9/13/2021 9:02	2741073	Onondaga (	21.35
	JOB 20-0224/JMA	2101	CRUSHER RUN	801	9/13/2021 9:47	2741094	Onondaga (	22.80
	JOB 20-0224/JMA	2101	CRUSHER RUN	801	9/13/2021 9:47	2741095	Onondaga (	21.33
	JOB 20-0224/JMA	2101	CRUSHER RUN	801	9/13/2021 10:30	2741114	Onondaga (	22.00
	JOB 20-0224/JMA	2101	CRUSHER RUN	801	9/13/2021 10:31	2741115	Onondaga (	20.59
	JOB 20-0224/JMA	2101	CRUSHER RUN	801	9/13/2021 11:15	2741149	Onondaga (	21.28
	JOB 20-0224/JMA	2101	CRUSHER RUN	801	9/13/2021 11:28	2741157	Onondaga (	21.69
	JOB 20-0224/JMA	2101	CRUSHER RUN	801	9/13/2021 12:11	2741187	Onondaga (	22.02
	JOB 20-0224/JMA	2101	CRUSHER RUN	801	9/13/2021 12:20	2741193	Onondaga (	21.62
	JOB 20-0224/JMA	2101	CRUSHER RUN	801	9/13/2021 12:58	2741215	Onondaga (	22.20
	JOB 20-0224/JMA	2101	CRUSHER RUN	801	9/13/2021 13:29	2741231	Onondaga (	22.27
	JOB 20-0224/JMA	2101	CRUSHER RUN	801	9/13/2021 13:52	2741242	Onondaga (	22.25
	JOB 20-0224/JMA	2101	CRUSHER RUN	801	9/13/2021 14:19	2741266	Onondaga (	21.50
	JOB 20-0224/JMA	2101	CRUSHER RUN	801	9/13/2021 14:42	2741279	Onondaga (	21.83
	JOB 20-0224/JMA	2101	CRUSHER RUN	801	9/13/2021 15:10	2741292	Onondaga (	22.12
	JOB 20-0224/JMA	2101	CRUSHER RUN	801	9/13/2021 15:33	2741294	Onondaga (	22.58
	JOB 20-0224/JMA	2101	CRUSHER RUN	801	9/14/2021 7:12	2741319	Onondaga (	21.18
	JOB 20-0224/JMA	2101	CRUSHER RUN	801	9/14/2021 7:28	2741331	Onondaga (	21.66
	JOB 20-0224/JMA	2101	CRUSHER RUN	801	9/14/2021 8:19	2741361	Onondaga (	21.10
	JOB 20-0224/JMA	2101	CRUSHER RUN	801	9/14/2021 8:34	2741368	Onondaga (	21.09
	JOB 20-0224/JMA	2101	CRUSHER RUN	801	9/14/2021 9:14	2741399	Onondaga (	22.40

							Values
CustomerN	OrderDescription	Order	MaterialDescription		TIC_TicketDate	Ticket	Location	Sum of Tons
PARAGON I	JOB 20-0224/JMA	2101	CRUSHER RUN	801	9/14/2021 9:38	2741410	Onondaga (	21.49
	JOB 20-0224/JMA	2101	CRUSHER RUN	801	9/14/2021 10:17	2741445	Onondaga (	21.46
	JOB 20-0224/JMA	2101	CRUSHER RUN	801	9/14/2021 10:39	2741456	Onondaga (	21.58
	JOB 20-0224/JMA	2101	CRUSHER RUN	801	9/14/2021 11:08	2741478	Onondaga (	21.26
	JOB 20-0224/JMA	2101	CRUSHER RUN	801	9/14/2021 11:42	2741510	Onondaga (	21.61
	JOB 20-0224/JMA	2101	CRUSHER RUN	801	9/14/2021 12:09	2741526	Onondaga (	22.03
	JOB 20-0224/JMA	2101	CRUSHER RUN	801	9/14/2021 12:39	2741544	Onondaga (	22.36
	JOB 20-0224/JMA	2101	CRUSHER RUN	801	9/14/2021 13:07	2741565	Onondaga (	21.98
	JOB 20-0224/JMA	2101	CRUSHER RUN	801	9/14/2021 13:34	2741585	Onondaga (	22.20
	JOB 20-0224/JMA	2101	CRUSHER RUN	801	9/14/2021 14:01	2741611	Onondaga (	22.42
	JOB 20-0224/JMA	2101	CRUSHER RUN	801	9/14/2021 14:29	2741628	Onondaga (	21.54
	JOB 20-0224/JMA	2101	CRUSHER RUN	801	9/14/2021 14:55	2741659	Onondaga (	21.80
	JOB 20-0224/JMA	2101	CRUSHER RUN	801	9/14/2021 15:23	2741673	Onondaga (	20.28
	JOB 20-0224/JMA	2101	CRUSHER RUN	801	9/14/2021 15:51	2741703	Onondaga (	21.30
	JOB 20-0224/JMA	2101	CRUSHER RUN	801	9/15/2021 7:21	2741732	Onondaga (	22.31
	JOB 20-0224/JMA	2101	CRUSHER RUN	801	9/15/2021 7:36	2741741	Onondaga (	22.11
	JOB 20-0224/JMA	2101	CRUSHER RUN	801	9/15/2021 8:28	2741774	Onondaga (	22.24
	JOB 20-0224/JMA	2101	CRUSHER RUN	801	9/15/2021 8:45	2741794	Onondaga (	21.85
	JOB 20-0224/JMA	2101	CRUSHER RUN	801	9/15/2021 9:33	2741839	Onondaga (	22.09
	JOB 20-0224/JMA	2101	CRUSHER RUN	801	9/15/2021 9:51	2741861	Onondaga (	22.13
	JOB 20-0224/JMA	2101	CRUSHER RUN	801	9/15/2021 10:31	2741896	Onondaga (	21.78
	JOB 20-0224/JMA	2101	CRUSHER RUN	801	9/15/2021 10:52	2741919	Onondaga (	22.02
	JOB 20-0224/JMA	2101	CRUSHER RUN	801	9/15/2021 11:35	2741964	Onondaga (	22.61
	JOB 20-0224/JMA	2101	CRUSHER RUN	801	9/15/2021 11:56	2741977	Onondaga (	21.61
	JOB 20-0224/JMA	2101	CRUSHER RUN	801	9/15/2021 12:38	2742013	Onondaga (	21.99
	JOB 20-0224/JMA	2101	CRUSHER RUN	801	9/15/2021 12:55	2742023	Onondaga (	22.07
	JOB 20-0224/JMA	2101	CRUSHER RUN	801	9/15/2021 13:39	2742067	Onondaga (	22.58
	JOB 20-0224/JMA	2101	CRUSHER RUN	801	9/15/2021 13:51	2742073	Onondaga (	22.81
	JOB 20-0224/JMA	2101	CRUSHER RUN	801	9/15/2021 14:54	2742130	Onondaga (	21.44
	JOB 20-0224/JMA	2101	CRUSHER RUN	801	9/16/2021 7:41	2742188	Onondaga (	20.67
	JOB 20-0224/JMA	2101	CRUSHER RUN	801	9/16/2021 8:33	2742208	Onondaga (	22.04
	JOB 20-0224/JMA	2101	CRUSHER RUN	801	9/16/2021 9:24	2742251	Onondaga (	22.46
	JOB 20-0224/JMA	2101	CRUSHER RUN	801	9/16/2021 10:24	2742297	Onondaga (	21.18
	JOB 20-0224/JMA	2101	CRUSHER RUN	801	9/16/2021 11:13	2742337	Onondaga (	21.55
	JOB 20-0224/JMA	2101	CRUSHER RUN	801	9/16/2021 12:20	2742389	Onondaga (	22.08
	JOB 20-0224/JMA	2101	CRUSHER RUN	801	9/16/2021 13:30	2742433	Onondaga (	23.46

							Values
CustomerN	OrderDescription	Order	MaterialDescription		TIC_TicketDate	Ticket	Location	Sum of Tons
PARAGON I	JOB 20-0224/JMA	2101	CRUSHER RUN	801	9/16/2021 14:58	2742491	Onondaga (	21.96
	JOB 20-0224/JMA	2101	CRUSHER RUN	801	9/20/2021 7:23	2742824	Onondaga (	21.22
	JOB 20-0224/JMA	2101	CRUSHER RUN	801	9/20/2021 7:33	2742832	Onondaga (	22.69
	JOB 20-0224/JMA	2101	CRUSHER RUN	801	9/20/2021 8:35	2742868	Onondaga (	22.12
	JOB 20-0224/JMA	2101	CRUSHER RUN	801	9/20/2021 8:38	2742869	Onondaga (	22.55
	JOB 20-0224/JMA	2101	CRUSHER RUN	801	9/20/2021 9:53	2742913	Onondaga (	22.23
	JOB 20-0224/JMA	2101	CRUSHER RUN	801	9/20/2021 9:57	2742915	Onondaga (	21.84
	JOB 20-0224/JMA	2101	CRUSHER RUN	801	9/20/2021 10:48	2742954	Onondaga (	22.00
	JOB 20-0224/JMA	2101	CRUSHER RUN	801	9/20/2021 11:47	2742997	Onondaga (	21.84
	JOB 20-0224/JMA	2101	CRUSHER RUN	801	9/20/2021 11:50	2742999	Onondaga (	21.38
	JOB 20-0224/JMA	2101	CRUSHER RUN	801	9/20/2021 12:49	2743036	Onondaga (	22.05
	JOB 20-0224/JMA	2101	CRUSHER RUN	801	9/20/2021 12:56	2743043	Onondaga (	21.06
	JOB 20-0224/JMA	2101	CRUSHER RUN	801	9/20/2021 13:37	2743069	Onondaga (	21.83
	JOB 20-0224/JMA	2101	CRUSHER RUN	801	9/20/2021 13:44	2743071	Onondaga (	21.42
	JOB 20-0224/JMA	2101	CRUSHER RUN	801	9/20/2021 14:22	2743094	Onondaga (	21.76
	JOB 20-0224/JMA	2101	CRUSHER RUN	801	9/20/2021 14:33	2743100	Onondaga (	21.14
	JOB 20-0224/JMA	2101	CRUSHER RUN	801	9/20/2021 15:13	2743118	Onondaga (	22.60
	JOB 20-0224/JMA	2101	CRUSHER RUN	801	9/20/2021 15:20	2743122	Onondaga (	21.95
	JOB 20-0224/JMA	2101	CRUSHER RUN	801	9/21/2021 12:29	2743362	Onondaga (	22.42
	JOB 20-0224/JMA	2101	CRUSHER RUN	801	9/21/2021 13:18	2743394	Onondaga (	21.86
	JOB 20-0224/JMA	2101	CRUSHER RUN	801	9/21/2021 14:05	2743432	Onondaga (	22.11
	JOB 20-0224/JMA	2101	CRUSHER RUN	801	9/21/2021 15:01	2743470	Onondaga (	21.61
	JOB 20-0224/JMA	2101	CRUSHER RUN	801	9/21/2021 15:06	2743473	Onondaga (	22.76
	JOB 20-0224/JMA	2101	CRUSHER RUN	801	9/22/2021 14:40	2743783	Onondaga (	21.54
	JOB 20-0224/JMA	2101	CRUSHER RUN	801	9/23/2021 8:42	2743892	Onondaga (	22.28
	JOB 20-0224/JMA	2101	CRUSHER RUN	801	9/23/2021 9:52	2743942	Onondaga (	21.99
	JOB 20-0224/JMA	2101	CRUSHER RUN	801	9/23/2021 10:40	2743969	Onondaga (	21.65
	JOB 20-0224/JMA	2101	CRUSHER RUN	801	9/23/2021 11:25	2743998	Onondaga (	21.93
	JOB 20-0224/JMA	2101	CRUSHER RUN	801	9/23/2021 12:22	2744025	Onondaga (	23.00
	JOB 20-0224/JMA	2101	CRUSHER RUN	801	9/23/2021 13:11	2744048	Onondaga (	20.75
	JOB 20-0224/JMA	2101	CRUSHER RUN	801	9/23/2021 14:04	2744076	Onondaga (	21.75
	JOB 20-0224/JMA	2101	CRUSHER RUN	801	9/24/2021 8:44	2744173	Onondaga (	23.21
	JOB 20-0224/JMA	2101	CRUSHER RUN	801	9/24/2021 8:49	2744176	Onondaga (	22.72
	JOB 20-0224/JMA	2101	CRUSHER RUN	801	9/24/2021 9:37	2744200	Onondaga (	22.36
	JOB 20-0224/JMA	2101	CRUSHER RUN	801	9/24/2021 9:39	2744201	Onondaga (	21.71
	JOB 20-0224/JMA	2101	CRUSHER RUN	801	9/24/2021 10:34	2744232	Onondaga (	22.38

							Values
CustomerN	OrderDescription	Order	MaterialDescription		TIC_TicketDate	Ticket	Location	Sum of Tons
PARAGON I	JOB 20-0224/JMA	2101	CRUSHER RUN	801	9/24/2021 10:37	2744236	Onondaga (	21.62
	JOB 20-0224/JMA	2101	CRUSHER RUN	801	9/24/2021 11:29	2744267	Onondaga (	21.44
	JOB 20-0224/JMA	2101	CRUSHER RUN	801	9/24/2021 11:29	2744268	Onondaga (	22.16
	JOB 20-0224/JMA	2101	CRUSHER RUN	801	9/24/2021 12:34	2744301	Onondaga (	23.78
	JOB 20-0224/JMA	2101	CRUSHER RUN	801	9/24/2021 12:35	2744303	Onondaga (	20.96
	JOB 20-0224/JMA	2101	CRUSHER RUN	801	9/24/2021 13:30	2744337	Onondaga (	23.30
	JOB 20-0224/JMA	2101	CRUSHER RUN	801	9/24/2021 13:32	2744339	Onondaga (	22.30
	JOB 20-0224/JMA	2101	CRUSHER RUN	801	9/24/2021 14:22	2744369	Onondaga (	22.94
	JOB 20-0224/JMA	2101	CRUSHER RUN	801	9/24/2021 14:23	2744370	Onondaga (	22.55
	JOB 20-0224/JMA	2101	CRUSHER RUN	801	9/25/2021 7:02	2744410	Onondaga (	22.10
	JOB 20-0224/JMA	2101	CRUSHER RUN	801	9/25/2021 7:20	2744416	Onondaga (	21.67
	JOB 20-0224/JMA	2101	CRUSHER RUN	801	9/25/2021 7:51	2744417	Onondaga (	21.28
	JOB 20-0224/JMA	2101	CRUSHER RUN	801	9/25/2021 8:06	2744418	Onondaga (	22.51
	JOB 20-0224/JMA	2101	CRUSHER RUN	801	9/25/2021 8:33	2744419	Onondaga (	22.06
	JOB 20-0224/JMA	2101	CRUSHER RUN	801	9/25/2021 8:46	2744420	Onondaga (	21.44
	JOB 20-0224/JMA	2101	CRUSHER RUN	801	9/25/2021 9:15	2744421	Onondaga (	22.36
	JOB 20-0224/JMA	2101	CRUSHER RUN	801	9/25/2021 9:33	2744422	Onondaga (	21.63
	JOB 20-0224/JMA	2101	CRUSHER RUN	801	9/25/2021 9:57	2744423	Onondaga (	21.93
	JOB 20-0224/JMA	2101	CRUSHER RUN	801	9/25/2021 10:16	2744424	Onondaga (	22.99
	JOB 20-0224/JMA	2101	CRUSHER RUN	801	9/25/2021 10:39	2744425	Onondaga (	21.82
	JOB 20-0224/JMA	2101	CRUSHER RUN	801	9/25/2021 10:59	2744426	Onondaga (	20.43
	JOB 20-0224/JMA	2101	CRUSHER RUN	801	9/25/2021 11:22	2744427	Onondaga (	22.18
	JOB 20-0224/JMA	2101	CRUSHER RUN	801	9/27/2021 7:00	2744430	Onondaga (	23.22
	JOB 20-0224/JMA	2101	CRUSHER RUN	801	9/27/2021 7:01	2744432	Onondaga (	21.21
	JOB 20-0224/JMA	2101	CRUSHER RUN	801	9/27/2021 7:03	2744433	Onondaga (	22.62
	JOB 20-0224/JMA	2101	CRUSHER RUN	801	9/27/2021 8:13	2744470	Onondaga (	23.01
	JOB 20-0224/JMA	2101	CRUSHER RUN	801	9/27/2021 8:14	2744471	Onondaga (	22.45
	JOB 20-0224/JMA	2101	CRUSHER RUN	801	9/27/2021 9:01	2744494	Onondaga (	21.85
	JOB 20-0224/JMA	2101	CRUSHER RUN	801	9/27/2021 9:13	2744499	Onondaga (	19.97
	JOB 20-0224/JMA	2101	CRUSHER RUN	801	9/27/2021 9:47	2744523	Onondaga (	21.59
	JOB 20-0224/JMA	2101	CRUSHER RUN	801	9/27/2021 10:12	2744546	Onondaga (	21.43
	JOB 20-0224/JMA	2101	CRUSHER RUN	801	9/27/2021 10:30	2744558	Onondaga (	21.98
	JOB 20-0224/JMA	2101	CRUSHER RUN	801	9/27/2021 11:04	2744582	Onondaga (	21.38
	JOB 20-0224/JMA	2101	CRUSHER RUN	801	9/27/2021 11:18	2744587	Onondaga (	22.72
	JOB 20-0224/JMA	2101	CRUSHER RUN	801	9/27/2021 11:57	2744604	Onondaga (	21.71
	JOB 20-0224/JMA	2101	CRUSHER RUN	801	9/27/2021 12:08	2744610	Onondaga (	21.24

							Values
CustomerN	OrderDescription	Order	MaterialDescription		TIC_TicketDate	Ticket	Location	Sum of Tons
PARAGON I	JOB 20-0224/JMA	2101	CRUSHER RUN	801	9/27/2021 12:49	2744634	Onondaga (	19.97
	JOB 20-0224/JMA	2101	CRUSHER RUN	801	9/27/2021 12:56	2744640	Onondaga (	21.19
	JOB 20-0224/JMA	2101	CRUSHER RUN	801	9/27/2021 13:40	2744672	Onondaga (	20.73
	JOB 20-0224/JMA	2101	CRUSHER RUN	801	9/27/2021 13:44	2744676	Onondaga (	22.56
	JOB 20-0224/JMA	2101	CRUSHER RUN	801	9/27/2021 14:28	2744699	Onondaga (	21.06
	JOB 20-0224/JMA	2101	CRUSHER RUN	801	9/27/2021 14:33	2744701	Onondaga (	21.80
	JOB 20-0224/JMA	2101	CRUSHER RUN	801	9/28/2021 10:47	2744881	Onondaga (	21.90
	JOB 20-0224/JMA	2101	CRUSHER RUN	801	9/28/2021 11:35	2744907	Onondaga (	21.33
	JOB 20-0224/JMA	2101	CRUSHER RUN	801	9/28/2021 12:16	2744937	Onondaga (	21.04
	JOB 20-0224/JMA	2101	CRUSHER RUN	801	9/28/2021 12:20	2744941	Onondaga (	22.91
	JOB 20-0224/JMA	2101	CRUSHER RUN	801	9/28/2021 12:26	2744943	Onondaga (	21.48
	JOB 20-0224/JMA	2101	CRUSHER RUN	801	9/28/2021 12:27	2744944	Onondaga (	22.18
	JOB 20-0224/JMA	2101	CRUSHER RUN	801	9/28/2021 13:04	2744971	Onondaga (	21.81
	JOB 20-0224/JMA	2101	CRUSHER RUN	801	9/28/2021 13:18	2744980	Onondaga (	21.56
	JOB 20-0224/JMA	2101	CRUSHER RUN	801	9/28/2021 13:22	2744984	Onondaga (	20.98
	JOB 20-0224/JMA	2101	CRUSHER RUN	801	9/28/2021 13:24	2744987	Onondaga (	21.97
	JOB 20-0224/JMA	2101	CRUSHER RUN	801	9/28/2021 13:34	2744992	Onondaga (	21.28
	JOB 20-0224/JMA	2101	CRUSHER RUN	801	9/28/2021 13:58	2745007	Onondaga (	21.69
	JOB 20-0224/JMA	2101	CRUSHER RUN	801	9/28/2021 14:28	2745031	Onondaga (	21.96
	JOB 20-0224/JMA	2101	CRUSHER RUN	801	9/28/2021 14:34	2745037	Onondaga (	21.92
	JOB 20-0224/JMA	2101	CRUSHER RUN	801	9/28/2021 14:44	2745045	Onondaga (	20.58
	JOB 20-0224/JMA	2101	CRUSHER RUN	801	9/28/2021 14:48	2745048	Onondaga (	21.73
	JOB 20-0224/JMA	2101	CRUSHER RUN	801	9/28/2021 15:32	2745069	Onondaga (	21.16
	JOB 20-0224/JMA	2101	CRUSHER RUN	801	9/29/2021 6:55	2745077	Onondaga (	22.20
	JOB 20-0224/JMA	2101	CRUSHER RUN	801	9/29/2021 6:56	2745078	Onondaga (	22.08
	JOB 20-0224/JMA	2101	CRUSHER RUN	801	9/29/2021 7:03	2745084	Onondaga (	22.97
	JOB 20-0224/JMA	2101	CRUSHER RUN	801	9/29/2021 7:26	2745099	Onondaga (	20.82
	JOB 20-0224/JMA	2101	CRUSHER RUN	801	9/29/2021 7:41	2745107	Onondaga (	23.14
	JOB 20-0224/JMA	2101	CRUSHER RUN	801	9/29/2021 7:50	2745112	Onondaga (	21.45
	JOB 20-0224/JMA	2101	CRUSHER RUN	801	9/29/2021 7:56	2745117	Onondaga (	22.61
	JOB 20-0224/JMA	2101	CRUSHER RUN	801	9/29/2021 8:14	2745123	Onondaga (	21.73
	JOB 20-0224/JMA	2101	CRUSHER RUN	801	9/29/2021 8:38	2745143	Onondaga (	22.09
	JOB 20-0224/JMA	2101	CRUSHER RUN	801	9/29/2021 8:41	2745144	Onondaga (	22.12
	JOB 20-0224/JMA	2101	CRUSHER RUN	801	9/29/2021 9:10	2745157	Onondaga (	23.14
	JOB 20-0224/JMA	2101	CRUSHER RUN	801	9/29/2021 9:23	2745166	Onondaga (	21.58
	JOB 20-0224/JMA	2101	CRUSHER RUN	801	9/29/2021 9:45	2745179	Onondaga (	23.70

							Values
CustomerN	OrderDescription	Order	MaterialDescription		TIC_TicketDate	Ticket	Location	Sum of Tons
PARAGON I	JOB 20-0224/JMA	2101	CRUSHER RUN	801	9/29/2021 10:01	2745193	Onondaga (	22.00
	JOB 20-0224/JMA	2101	CRUSHER RUN	801	9/29/2021 10:07	2745196	Onondaga (	23.69
	JOB 20-0224/JMA	2101	CRUSHER RUN	801	9/29/2021 10:09	2745200	Onondaga (	22.72
	JOB 20-0224/JMA	2101	CRUSHER RUN	801	9/29/2021 10:24	2745207	Onondaga (	22.01
	JOB 20-0224/JMA	2101	CRUSHER RUN	801	9/29/2021 10:37	2745218	Onondaga (	23.46
	JOB 20-0224/JMA	2101	CRUSHER RUN	801	9/29/2021 11:01	2745229	Onondaga (	22.11
	JOB 20-0224/JMA	2101	CRUSHER RUN	801	9/29/2021 11:04	2745230	Onondaga (	23.18
	JOB 20-0224/JMA	2101	CRUSHER RUN	801	9/29/2021 11:05	2745231	Onondaga (	23.56
	JOB 20-0224/JMA	2101	CRUSHER RUN	801	9/29/2021 11:24	2745246	Onondaga (	20.68
	JOB 20-0224/JMA	2101	CRUSHER RUN	801	9/29/2021 11:37	2745258	Onondaga (	21.85
	JOB 20-0224/JMA	2101	CRUSHER RUN	801	9/29/2021 11:52	2745269	Onondaga (	22.84
	JOB 20-0224/JMA	2101	CRUSHER RUN	801	9/29/2021 11:59	2745272	Onondaga (	22.88
	JOB 20-0224/JMA	2101	CRUSHER RUN	801	9/29/2021 12:07	2745277	Onondaga (	22.94
	JOB 20-0224/JMA	2101	CRUSHER RUN	801	9/29/2021 12:23	2745286	Onondaga (	21.10
	JOB 20-0224/JMA	2101	CRUSHER RUN	801	9/29/2021 12:39	2745296	Onondaga (	23.49
	JOB 20-0224/JMA	2101	CRUSHER RUN	801	9/29/2021 12:44	2745299	Onondaga (	22.24
	JOB 20-0224/JMA	2101	CRUSHER RUN	801	9/29/2021 13:01	2745312	Onondaga (	22.01
	JOB 20-0224/JMA	2101	CRUSHER RUN	801	9/29/2021 13:08	2745317	Onondaga (	21.90
	JOB 20-0224/JMA	2101	CRUSHER RUN	801	9/29/2021 13:33	2745330	Onondaga (	21.85
	JOB 20-0224/JMA	2101	CRUSHER RUN	801	9/29/2021 13:42	2745335	Onondaga (	23.31
	JOB 20-0224/JMA	2101	CRUSHER RUN	801	9/29/2021 13:48	2745339	Onondaga (	22.80
	JOB 20-0224/JMA	2101	CRUSHER RUN	801	9/29/2021 13:56	2745344	Onondaga (	22.16
	JOB 20-0224/JMA	2101	CRUSHER RUN	801	9/29/2021 14:09	2745349	Onondaga (	23.32
	JOB 20-0224/JMA	2101	CRUSHER RUN	801	9/29/2021 14:46	2745371	Onondaga (	20.43
	JOB 20-0224/JMA	2101	CRUSHER RUN	801	9/29/2021 14:59	2745378	Onondaga (	22.30
	JOB 20-0224/JMA	2101	CRUSHER RUN	801	9/29/2021 14:59	2745379	Onondaga (	23.75
	JOB 20-0224/JMA	2101	CRUSHER RUN	801	9/29/2021 15:00	2745380	Onondaga (	21.96
	JOB 20-0224/JMA	2101	CRUSHER RUN	801	9/30/2021 6:53	2745406	Onondaga (	21.68
	JOB 20-0224/JMA	2101	CRUSHER RUN	801	9/30/2021 7:07	2745414	Onondaga (	22.55
	JOB 20-0224/JMA	2101	CRUSHER RUN	801	9/30/2021 7:09	2745416	Onondaga (	20.45
	JOB 20-0224/JMA	2101	CRUSHER RUN	801	9/30/2021 7:11	2745417	Onondaga (	22.92
	JOB 20-0224/JMA	2101	CRUSHER RUN	801	9/30/2021 7:28	2745425	Onondaga (	22.09
	JOB 20-0224/JMA	2101	CRUSHER RUN	801	9/30/2021 7:29	2745426	Onondaga (	21.96
	JOB 20-0224/JMA	2101	CRUSHER RUN	801	9/30/2021 7:47	2745433	Onondaga (	20.82
	JOB 20-0224/JMA	2101	CRUSHER RUN	801	9/30/2021 7:55	2745435	Onondaga (	22.36
	JOB 20-0224/JMA	2101	CRUSHER RUN	801	9/30/2021 8:00	2745436	Onondaga (	22.62

							Values
CustomerN	OrderDescription	Order	MaterialDescription		TIC_TicketDate	Ticket	Location	Sum of Tons
PARAGON I	JOB 20-0224/JMA	2101	CRUSHER RUN	801	9/30/2021 8:05	2745443	Onondaga (	20.94
	JOB 20-0224/JMA	2101	CRUSHER RUN	801	9/30/2021 8:24	2745453	Onondaga (	20.88
	JOB 20-0224/JMA	2101	CRUSHER RUN	801	9/30/2021 8:30	2745454	Onondaga (	22.56
	JOB 20-0224/JMA	2101	CRUSHER RUN	801	9/30/2021 8:39	2745460	Onondaga (	22.96
	JOB 20-0224/JMA	2101	CRUSHER RUN	801	9/30/2021 8:42	2745461	Onondaga (	22.70
	JOB 20-0224/JMA	2101	CRUSHER RUN	801	9/30/2021 8:43	2745462	Onondaga (	23.20
	JOB 20-0224/JMA	2101	CRUSHER RUN	801	9/30/2021 8:57	2745470	Onondaga (	21.14
	JOB 20-0224/JMA	2101	CRUSHER RUN	801	9/30/2021 9:28	2745489	Onondaga (	22.08
	JOB 20-0224/JMA	2101	CRUSHER RUN	801	9/30/2021 9:31	2745491	Onondaga (	22.29
	JOB 20-0224/JMA	2101	CRUSHER RUN	801	9/30/2021 9:43	2745499	Onondaga (	22.71
	JOB 20-0224/JMA	2101	CRUSHER RUN	801	9/30/2021 9:57	2745507	Onondaga (	21.34
	JOB 20-0224/JMA	2101	CRUSHER RUN	801	9/30/2021 10:16	2745520	Onondaga (	22.02
	JOB 20-0224/JMA	2101	CRUSHER RUN	801	9/30/2021 10:19	2745522	Onondaga (	22.16
	JOB 20-0224/JMA	2101	CRUSHER RUN	801	9/30/2021 10:27	2745526	Onondaga (	22.60
	JOB 20-0224/JMA	2101	CRUSHER RUN	801	9/30/2021 10:59	2745548	Onondaga (	20.97
	JOB 20-0224/JMA	2101	CRUSHER RUN	801	9/30/2021 11:04	2745551	Onondaga (	21.93
	JOB 20-0224/JMA	2101	CRUSHER RUN	801	9/30/2021 11:10	2745553	Onondaga (	22.28
	JOB 20-0224/JMA	2101	CRUSHER RUN	801	9/30/2021 11:11	2745555	Onondaga (	22.70
	JOB 20-0224/JMA	2101	CRUSHER RUN	801	9/30/2021 11:59	2745584	Onondaga (	21.05
	JOB 20-0224/JMA	2101	CRUSHER RUN	801	9/30/2021 12:02	2745585	Onondaga (	21.90
	JOB 20-0224/JMA	2101	CRUSHER RUN	801	9/30/2021 12:05	2745587	Onondaga (	22.20
	JOB 20-0224/JMA	2101	CRUSHER RUN	801	9/30/2021 12:09	2745589	Onondaga (	22.01
	JOB 20-0224/JMA	2101	CRUSHER RUN	801	9/30/2021 12:52	2745610	Onondaga (	21.16
	JOB 20-0224/JMA	2101	CRUSHER RUN	801	9/30/2021 12:54	2745612	Onondaga (	21.41
	JOB 20-0224/JMA	2101	CRUSHER RUN	801	9/30/2021 12:57	2745616	Onondaga (	22.38
	JOB 20-0224/JMA	2101	CRUSHER RUN	801	9/30/2021 12:59	2745617	Onondaga (	21.19
	JOB 20-0224/JMA	2101	CRUSHER RUN	801	9/30/2021 13:50	2745650	Onondaga (	20.28
	JOB 20-0224/JMA	2101	CRUSHER RUN	801	9/30/2021 13:52	2745652	Onondaga (	22.86
	JOB 20-0224/JMA	2101	CRUSHER RUN	801	9/30/2021 13:53	2745653	Onondaga (	21.69
	JOB 20-0224/JMA	2101	CRUSHER RUN	801	9/30/2021 13:55	2745655	Onondaga (	21.63
	JOB 20-0224/JMA	2101	CRUSHER RUN	801	9/30/2021 14:34	2745676	Onondaga (	23.51
	JOB 20-0224/JMA	2101	CRUSHER RUN	801	9/30/2021 14:45	2745684	Onondaga (	22.34
	JOB 20-0224/JMA	2101	CRUSHER RUN	801	9/30/2021 14:49	2745687	Onondaga (	21.84
	JOB 20-0224/JMA	2101	CRUSHER RUN	801	9/30/2021 15:33	2745710	Onondaga (	22.70
	JOB 20-0224/JMA	2101	CRUSHER RUN	801	9/30/2021 15:41	2745715	Onondaga (	23.01
	JOB 20-0224/JMA	2101	CRUSHER RUN	801	10/1/2021 7:14	2745739	Onondaga (	22.39

							Values
CustomerN	OrderDescription	Order	MaterialDescription		TIC_TicketDate	Ticket	Location	Sum of Tons
PARAGON I	JOB 20-0224/JMA	2101	CRUSHER RUN	801	10/1/2021 7:19	2745742	Onondaga (	20.88
	JOB 20-0224/JMA	2101	CRUSHER RUN	801	10/1/2021 8:07	2745768	Onondaga (	20.86
	JOB 20-0224/JMA	2101	CRUSHER RUN	801	10/1/2021 8:20	2745778	Onondaga (	22.19
	JOB 20-0224/JMA	2101	CRUSHER RUN	801	10/1/2021 8:52	2745804	Onondaga (	22.35
	JOB 20-0224/JMA	2101	CRUSHER RUN	801	10/1/2021 9:22	2745819	Onondaga (	23.05
	JOB 20-0224/JMA	2101	CRUSHER RUN	801	10/1/2021 9:38	2745830	Onondaga (	21.93
	JOB 20-0224/JMA	2101	CRUSHER RUN	801	10/1/2021 10:13	2745856	Onondaga (	21.61
	JOB 20-0224/JMA	2101	CRUSHER RUN	801	10/1/2021 10:26	2745862	Onondaga (	21.38
	JOB 20-0224/JMA	2101	CRUSHER RUN	801	10/1/2021 11:06	2745888	Onondaga (	23.43
	JOB 20-0224/JMA	2101	CRUSHER RUN	801	10/1/2021 11:10	2745894	Onondaga (	22.69
	JOB 20-0224/JMA	2101	CRUSHER RUN	801	10/4/2021 7:19	2746032	Onondaga (	22.05
	JOB 20-0224/JMA	2101	CRUSHER RUN	801	10/4/2021 7:19	2746033	Onondaga (	22.95
	JOB 20-0224/JMA	2101	CRUSHER RUN	801	10/4/2021 8:09	2746059	Onondaga (	21.98
	JOB 20-0224/JMA	2101	CRUSHER RUN	801	10/4/2021 8:11	2746060	Onondaga (	20.92
	JOB 20-0224/JMA	2101	CRUSHER RUN	801	10/4/2021 8:12	2746061	Onondaga (	21.64
	JOB 20-0224/JMA	2101	CRUSHER RUN	801	10/4/2021 8:17	2746066	Onondaga (	21.38
	JOB 20-0224/JMA	2101	CRUSHER RUN	801	10/4/2021 8:19	2746068	Onondaga (	20.96
	JOB 20-0224/JMA	2101	CRUSHER RUN	801	10/4/2021 8:58	2746089	Onondaga (	22.02
	JOB 20-0224/JMA	2101	CRUSHER RUN	801	10/4/2021 8:59	2746091	Onondaga (	21.39
	JOB 20-0224/JMA	2101	CRUSHER RUN	801	10/4/2021 9:03	2746093	Onondaga (	22.25
	JOB 20-0224/JMA	2101	CRUSHER RUN	801	10/4/2021 9:05	2746095	Onondaga (	21.83
	JOB 20-0224/JMA	2101	CRUSHER RUN	801	10/4/2021 9:08	2746098	Onondaga (	21.34
	JOB 20-0224/JMA	2101	CRUSHER RUN	801	10/4/2021 9:38	2746123	Onondaga (	22.05
	JOB 20-0224/JMA	2101	CRUSHER RUN	801	10/4/2021 9:44	2746127	Onondaga (	21.86
	JOB 20-0224/JMA	2101	CRUSHER RUN	801	10/4/2021 9:45	2746129	Onondaga (	21.78
	JOB 20-0224/JMA	2101	CRUSHER RUN	801	10/4/2021 9:47	2746130	Onondaga (	21.36
	JOB 20-0224/JMA	2101	CRUSHER RUN	801	10/4/2021 10:01	2746138	Onondaga (	22.06
	JOB 20-0224/JMA	2101	CRUSHER RUN	801	10/4/2021 10:23	2746152	Onondaga (	22.11
	JOB 20-0224/JMA	2101	CRUSHER RUN	801	10/4/2021 10:29	2746156	Onondaga (	22.19
	JOB 20-0224/JMA	2101	CRUSHER RUN	801	10/4/2021 10:30	2746157	Onondaga (	20.96
	JOB 20-0224/JMA	2101	CRUSHER RUN	801	10/4/2021 10:36	2746162	Onondaga (	21.64
	JOB 20-0224/JMA	2101	CRUSHER RUN	801	10/4/2021 10:46	2746168	Onondaga (	21.11
	JOB 20-0224/JMA	2101	CRUSHER RUN	801	10/4/2021 11:09	2746187	Onondaga (	22.41
	JOB 20-0224/JMA	2101	CRUSHER RUN	801	10/4/2021 11:14	2746189	Onondaga (	22.49
	JOB 20-0224/JMA	2101	CRUSHER RUN	801	10/4/2021 11:19	2746196	Onondaga (	21.80
	JOB 20-0224/JMA	2101	CRUSHER RUN	801	10/4/2021 11:28	2746202	Onondaga (	21.92

							Values
CustomerN	OrderDescription	Order	MaterialDescription		TIC_TicketDate	Ticket	Location	Sum of Tons
PARAGON I	JOB 20-0224/JMA	2101	CRUSHER RUN	801	10/4/2021 11:30	2746205	Onondaga (	21.73
	JOB 20-0224/JMA	2101	CRUSHER RUN	801	10/4/2021 11:35	2746207	Onondaga (	18.93
	JOB 20-0224/JMA	2101	CRUSHER RUN	801	10/4/2021 11:36	2746208	Onondaga (	22.69
	JOB 20-0224/JMA	2101	CRUSHER RUN	801	10/4/2021 11:51	2746221	Onondaga (	22.59
	JOB 20-0224/JMA	2101	CRUSHER RUN	801	10/4/2021 12:00	2746227	Onondaga (	22.20
	JOB 20-0224/JMA	2101	CRUSHER RUN	801	10/4/2021 12:02	2746228	Onondaga (	22.31
	JOB 20-0224/JMA	2101	CRUSHER RUN	801	10/4/2021 12:02	2746230	Onondaga (	21.71
	JOB 20-0224/JMA	2101	CRUSHER RUN	801	10/4/2021 12:18	2746239	Onondaga (	23.18
	JOB 20-0224/JMA	2101	CRUSHER RUN	801	10/4/2021 12:19	2746241	Onondaga (	22.36
	JOB 20-0224/JMA	2101	CRUSHER RUN	801	10/4/2021 12:24	2746244	Onondaga (	22.11
	JOB 20-0224/JMA	2101	CRUSHER RUN	801	10/4/2021 12:38	2746256	Onondaga (	22.76
	JOB 20-0224/JMA	2101	CRUSHER RUN	801	10/4/2021 12:41	2746259	Onondaga (	19.83
	JOB 20-0224/JMA	2101	CRUSHER RUN	801	10/4/2021 12:42	2746261	Onondaga (	22.75
	JOB 20-0224/JMA	2101	CRUSHER RUN	801	10/4/2021 12:45	2746264	Onondaga (	22.19
	JOB 20-0224/JMA	2101	CRUSHER RUN	801	10/4/2021 12:49	2746265	Onondaga (	22.12
	JOB 20-0224/JMA	2101	CRUSHER RUN	801	10/4/2021 13:09	2746278	Onondaga (	23.58
	JOB 20-0224/JMA	2101	CRUSHER RUN	801	10/4/2021 13:11	2746280	Onondaga (	22.19
	JOB 20-0224/JMA	2101	CRUSHER RUN	801	10/4/2021 13:20	2746284	Onondaga (	23.14
	JOB 20-0224/JMA	2101	CRUSHER RUN	801	10/4/2021 13:26	2746289	Onondaga (	22.49
	JOB 20-0224/JMA	2101	CRUSHER RUN	801	10/4/2021 13:28	2746291	Onondaga (	20.07
	JOB 20-0224/JMA	2101	CRUSHER RUN	801	10/4/2021 13:30	2746293	Onondaga (	21.31
	JOB 20-0224/JMA	2101	CRUSHER RUN	801	10/4/2021 13:32	2746298	Onondaga (	22.32
	JOB 20-0224/JMA	2101	CRUSHER RUN	801	10/4/2021 13:34	2746301	Onondaga (	20.42
	JOB 20-0224/JMA	2101	CRUSHER RUN	801	10/4/2021 13:56	2746320	Onondaga (	22.65
	JOB 20-0224/JMA	2101	CRUSHER RUN	801	10/4/2021 13:58	2746322	Onondaga (	21.92
	JOB 20-0224/JMA	2101	CRUSHER RUN	801	10/4/2021 14:00	2746323	Onondaga (	22.84
	JOB 20-0224/JMA	2101	CRUSHER RUN	801	10/4/2021 14:10	2746332	Onondaga (	22.28
	JOB 20-0224/JMA	2101	CRUSHER RUN	801	10/4/2021 14:14	2746334	Onondaga (	18.93
	JOB 20-0224/JMA	2101	CRUSHER RUN	801	10/4/2021 14:17	2746336	Onondaga (	20.95
	JOB 20-0224/JMA	2101	CRUSHER RUN	801	10/4/2021 14:17	2746337	Onondaga (	21.67
	JOB 20-0224/JMA	2101	CRUSHER RUN	801	10/4/2021 14:22	2746343	Onondaga (	19.99
	JOB 20-0224/JMA	2101	CRUSHER RUN	801	10/4/2021 14:23	2746344	Onondaga (	19.81
	JOB 20-0224/JMA	2101	CRUSHER RUN	801	10/4/2021 14:38	2746355	Onondaga (	22.44
	JOB 20-0224/JMA	2101	CRUSHER RUN	801	10/4/2021 14:42	2746357	Onondaga (	22.85
	JOB 20-0224/JMA	2101	CRUSHER RUN	801	10/4/2021 14:44	2746358	Onondaga (	22.12
	JOB 20-0224/JMA	2101	CRUSHER RUN	801	10/4/2021 14:48	2746363	Onondaga (	21.52

							Values
CustomerN	OrderDescription	Order	MaterialDescription		TIC_TicketDate	Ticket	Location	Sum of Tons
PARAGON I	JOB 20-0224/JMA	2101	CRUSHER RUN	801	10/4/2021 14:52	2746364	Onondaga (	22.25
	JOB 20-0224/JMA	2101	CRUSHER RUN	801	10/4/2021 14:54	2746365	Onondaga (	21.31
	JOB 20-0224/JMA	2101	CRUSHER RUN	801	10/4/2021 14:58	2746368	Onondaga (	21.94
	JOB 20-0224/JMA	2101	CRUSHER RUN	801	10/4/2021 15:03	2746370	Onondaga (	21.73
	JOB 20-0224/JMA	2101	CRUSHER RUN	801	10/4/2021 15:11	2746371	Onondaga (	20.48
	JOB 20-0224/JMA	2101	CRUSHER RUN	801	10/4/2021 15:14	2746373	Onondaga (	20.15
	JOB 20-0224/JMA	2101	CRUSHER RUN	801	10/5/2021 7:28	2746398	Onondaga (	21.82
	JOB 20-0224/JMA	2101	CRUSHER RUN	801	10/5/2021 8:27	2746430	Onondaga (	21.31
	JOB 20-0224/JMA	2101	CRUSHER RUN	801	10/5/2021 9:29	2746461	Onondaga (	21.25
	JOB 20-0224/JMA	2101	CRUSHER RUN	801	10/5/2021 10:24	2746503	Onondaga (	21.99
	JOB 20-0224/JMA	2101	CRUSHER RUN	801	10/5/2021 11:22	2746551	Onondaga (	22.82
	JOB 20-0224/JMA	2101	CRUSHER RUN	801	10/5/2021 12:14	2746587	Onondaga (	21.28
	JOB 20-0224/JMA	2101	CRUSHER RUN	801	10/5/2021 13:06	2746623	Onondaga (	22.23
	JOB 20-0224/JMA	2101	CRUSHER RUN	801	10/5/2021 14:00	2746656	Onondaga (	22.64
	JOB 20-0224/JMA	2101	CRUSHER RUN	801	10/7/2021 7:15	2747041	Onondaga (	23.76
	JOB 20-0224/JMA	2101	CRUSHER RUN	801	10/7/2021 8:33	2747069	Onondaga (	22.71
	JOB 20-0224/JMA	2101	CRUSHER RUN	801	10/7/2021 9:33	2747098	Onondaga (	23.26
	JOB 20-0224/JMA	2101	CRUSHER RUN	801	10/7/2021 10:26	2747127	Onondaga (	22.67
	JOB 20-0224/JMA	2101	CRUSHER RUN	801	10/7/2021 11:19	2747159	Onondaga (	22.98
	JOB 20-0224/JMA	2101	CRUSHER RUN	801	10/7/2021 12:25	2747197	Onondaga (	23.68
	JOB 20-0224/JMA	2101	CRUSHER RUN	801	10/7/2021 13:19	2747236	Onondaga (	21.94
	JOB 20-0224/JMA	2101	CRUSHER RUN	801	10/7/2021 14:12	2747279	Onondaga (	22.61
	JOB 20-0224/JMA	2101	CRUSHER RUN	801	10/7/2021 15:06	2747311	Onondaga (	10.84
	JOB 20-0224/JMA	2101	CRUSHER RUN	801	10/8/2021 7:09	2747335	Onondaga (	22.21
	JOB 20-0224/JMA	2101	CRUSHER RUN	801	10/8/2021 7:18	2747339	Onondaga (	20.68
	JOB 20-0224/JMA	2101	CRUSHER RUN	801	10/8/2021 8:00	2747364	Onondaga (	20.93
	JOB 20-0224/JMA	2101	CRUSHER RUN	801	10/8/2021 8:51	2747390	Onondaga (	22.73
	JOB 20-0224/JMA	2101	CRUSHER RUN	801	10/8/2021 9:54	2747427	Onondaga (	22.51
	JOB 20-0224/JMA	2101	CRUSHER RUN	801	10/8/2021 10:56	2747465	Onondaga (	22.24
	JOB 20-0224/JMA	2101	CRUSHER RUN	801	10/8/2021 11:50	2747503	Onondaga (	21.74
	JOB 20-0224/JMA	2101	CRUSHER RUN	801	10/8/2021 12:41	2747529	Onondaga (	22.35
	JOB 20-0224/JMA	2101	CRUSHER RUN	801	10/8/2021 13:38	2747557	Onondaga (	21.92
	JOB 20-0224/JMA	2101	CRUSHER RUN	801	10/8/2021 14:30	2747591	Onondaga (	22.51
	JOB 20-0224/JMA	2101	CRUSHER RUN	Total				31,480.37
	JOB 20-0224/JMA	2101	CRUSHER RUN 4"	805	5/18/2021 6:57	2713183	Onondaga (	22.76

16,383.91 in building, 6,460 at non-brownfield area, 8,636.46 at brownfield area.

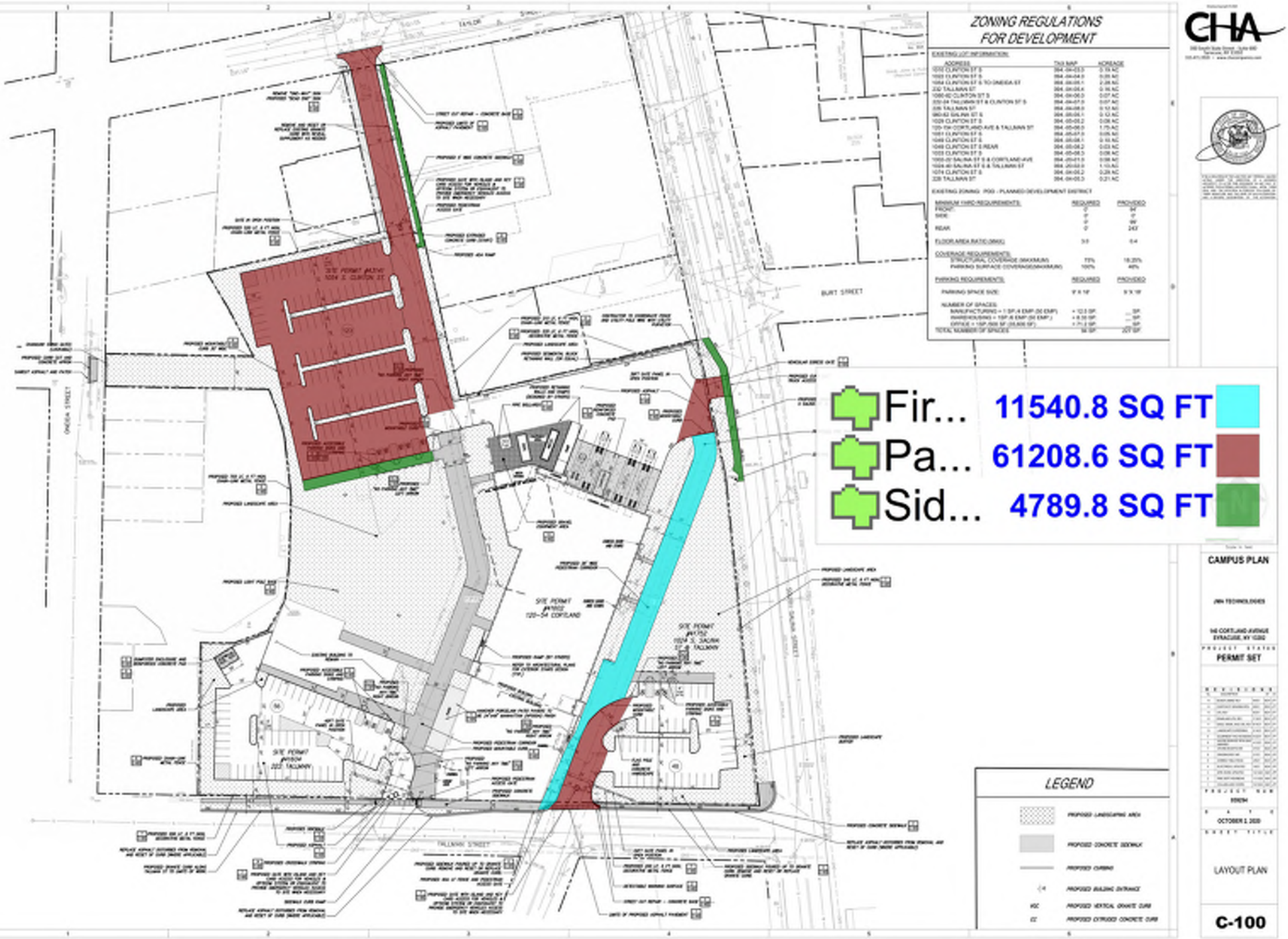
ZONING REGULATIONS FOR DEVELOPMENT
Fir... 11540.8 SQ FT
Pa... 61208.6 SQ FT
Sid... 4789.8 SQ FT
LEGEND
CAMPUS PLAN
PERMIT SET
OCTOBER 2, 2020
LAYOUT PLAN
C-100

APPENDIX Q

Imported Fill Analytical

LSL Life Science Laboratories, Inc.

Gene Meyle
Anthony Demarco and Sons
211 West Main St.
Elbridge, NY 13060

Phone: (315) 702-4879

Authorization: Pd by CC

Laboratory Analysis Report

Prepared For

Anthony Demarco and Sons

Client Project ID:

Brutus Rd. 5g Campus

LSL Project ID: **2117730**

Receive Date/Time: 10/18/21 8:40

Life Science Laboratories, Inc. warrants, to the best of its knowledge and belief, the accuracy of the analytical test results contained in this report, but makes no other warranty, expressed or implied, especially no warranties of merchantability or fitness for a particular purpose. By the Client's acceptance and/or use of this report, the Client agrees that LSL is hereby released from any and all liabilities, claims, damages or causes of action affecting or which may affect the Client as regards to the results contained in this report. The Client further agrees that the only remedy available to the Client in the event of proven non-conformity with the above warranty shall be for LSL to re-perform the analytical test(s) at no charge to the Client. The data contained in this report are for the exclusive use of the Client to whom it is addressed, and the release of these data to any other party, or the use of the name, trademark or service mark of Life Science Laboratories, Inc. especially for the use of advertising to the general public, is strictly prohibited without express prior written consent of Life Science Laboratories, Inc. This report may only be reproduced in its entirety. No partial duplication is allowed. The Chain of Custody and the Sample Receipt documents submitted with these samples are considered by LSL to be an appendix of this report and may contain data qualifiers and specific information that pertains to the samples included in this report. The analytical result(s) in this report are only representative of the sample(s) submitted for analysis. LSL makes no claim of a sample's representativeness, or integrity, if sampling was not performed by LSL personnel.

LSL Central Lab
5854 Butternut Drive
East Syracuse, NY 13057
Tel. (315) 445-1900
Fax (315) 445-1104
NYS DOH ELAP #10248

LSL North Lab
131 St. Lawrence Avenue
Waddington, NY 13694
Tel. (315) 388-4476
Fax (315) 388-4061
NYS DOH ELAP #10900

LSL Finger Lakes Lab
16 N. Main St., PO Box 424
Wayland, NY 14572
Tel. (585) 213-4090
Fax (585) 213-4192
NYS DOH ELAP #11667

LSL Southern Tier Office
Cuba, NY
Tel. (585) 209-4032

LSL MidLakes Office
Canandaigua, NY
Tel. (585) 728-3320

Reviewed by: _____ *Date:* 11/5/21

David J. Prichard, Director of Tech. Services

A copy of this report was sent to:

Date Printed: 11/5/21

- - LABORATORY ANALYSIS REPORT - -

Anthony Demarco and Sons *Elbridge, NY*

Sample ID: Top Soil 1 **LSL Sample ID:** 2117730-001

Location:

Sampled: 10/18/21 7:00 **Sampled By:** EM

Sample Matrix: SHW Dry Wt, Soil

Analytical Method / Analyte	Result	Units	Prep Method / Prep Date	Analysis Date & Time	Analyst Initials
(1) EPA 6010C Metals			EPA 3050B		
Please refer to the next page					MT
(1) EPA 7471B Mercury			EPA 7471B		
Please refer to the next page					RW
(1) EPA 8081B TCL Pesticides			EPA 3550C		
Aldrin	<0.01	mg/kg dry	10/19/21	10/28/21	CRT
alpha-BHC	<0.01	mg/kg dry	10/19/21	10/28/21	CRT
beta-BHC	<0.01	mg/kg dry	10/19/21	10/28/21	CRT
delta-BHC	<0.01	mg/kg dry	10/19/21	10/28/21	CRT
gamma-BHC (Lindane)	<0.02	mg/kg dry	10/19/21	10/28/21	CRT
alpha-Chlordane	<0.01	mg/kg dry	10/19/21	10/28/21	CRT
gamma-Chlordane	<0.01	mg/kg dry	10/19/21	10/28/21	CRT
4,4'-DDD	<0.02	mg/kg dry	10/19/21	10/28/21	CRT
4,4'-DDE	<0.02	mg/kg dry	10/19/21	10/28/21	CRT
4,4'-DDT	<0.02	mg/kg dry	10/19/21	10/28/21	CRT
Dieldrin	<0.02	mg/kg dry	10/19/21	10/28/21	CRT
Endosulfan I	<0.01	mg/kg dry	10/19/21	10/28/21	CRT
Endosulfan II	<0.02	mg/kg dry	10/19/21	10/28/21	CRT
Endosulfan sulfate	<0.02	mg/kg dry	10/19/21	10/28/21	CRT
Endrin	<0.02	mg/kg dry	10/19/21	10/28/21	CRT
Endrin aldehyde	<0.02	mg/kg dry	10/19/21	10/28/21	CRT
Endrin ketone	<0.02	mg/kg dry	10/19/21	10/28/21	CRT
Heptachlor	<0.01	mg/kg dry	10/19/21	10/28/21	CRT
Heptachlor epoxide	<0.01	mg/kg dry	10/19/21	10/28/21	CRT
Methoxychlor	<0.1	mg/kg dry	10/19/21	10/28/21	CRT
Toxaphene	<0.05	mg/kg dry	10/19/21	10/28/21	CRT
Surrogate (TCMX)	18	%R	10/19/21	10/28/21	CRT
Surrogate recoveries for this analysis were below established control limits. Sample results may be biased low.					
(1) EPA 8082A PCBs			EPA 3550C		
Aroclor-1016	<0.05	mg/kg dry	10/19/21	10/20/21	CRT
Aroclor-1221	<0.05	mg/kg dry	10/19/21	10/20/21	CRT
Aroclor-1232	<0.05	mg/kg dry	10/19/21	10/20/21	CRT
Aroclor-1242	<0.05	mg/kg dry	10/19/21	10/20/21	CRT
Aroclor-1248	<0.05	mg/kg dry	10/19/21	10/20/21	CRT
Aroclor-1254	<0.05	mg/kg dry	10/19/21	10/20/21	CRT
Aroclor-1260	<0.05	mg/kg dry	10/19/21	10/20/21	CRT
Surrogate (DCB)	58	%R	10/19/21	10/20/21	CRT
(1) EPA 8151A Herbicides			EPA 3550C		
Acifluorfen	<0.01	mg/kg dry	11/1/21	11/5/21	CRT
Bentazon	<0.01	mg/kg dry	11/1/21	11/5/21	CRT
Chloramben	<0.01	mg/kg dry	11/1/21	11/5/21	CRT
2,4-D	<0.01	mg/kg dry	11/1/21	11/5/21	CRT
Dalapon	<0.1*	mg/kg dry	11/1/21	11/5/21	CRT
2,4-DB	<0.01	mg/kg dry	11/1/21	11/5/21	CRT

Analysis performed at: *(1) LSL Central Lab, (2) LSL North Lab, (3) LSL Finger Lakes Lab*

Life Science Laboratories, Inc.
5854 Butternut Drive
East Syracuse , NY 13057 (315) 445-1900

Analytical Results

StateCertNo: 10248

CLIENT: Life Science Labs-LIMS
Project: Anthony Demarco and Sons
Location: Brutus Rd. 5g Campus
W Order: 2117730
Matrix: SOIL

Lab ID: **2117730-001A**
Client Sample ID: *Top Soil 1*
Collection Date: 10/18/21 7:00
Date Received: 10/18/21 8:40

Analyte	Result	Qual	PQL	Units	DF	Date Analyzed
MERCURY			**SW7471B**		**(SW7471B)**	
Mercury	ND		0.12	mg/Kg-dry	1	10/27/21 16:00
TOTAL METALS BY ICP			**SW6010C**		**(SW3050B)**	
Aluminum	10000		12	mg/Kg-dry	1	10/28/21 12:39
Antimony	ND	S	1.2	mg/Kg-dry	1	10/28/21 12:39
Arsenic	5.3		1.2	mg/Kg-dry	1	10/28/21 12:39
Barium	57	S	12	mg/Kg-dry	1	10/28/21 12:39
Beryllium	ND		1.2	mg/Kg-dry	1	10/28/21 12:39
Cadmium	ND		1.2	mg/Kg-dry	1	10/28/21 12:39
Calcium	3700	S	120	mg/Kg-dry	1	10/28/21 12:39
Chromium	13		1.2	mg/Kg-dry	1	10/28/21 12:39
Cobalt	8.8		1.2	mg/Kg-dry	1	10/28/21 12:39
Copper	36	S	1.2	mg/Kg-dry	1	10/28/21 12:39
Iron	22000		5.8	mg/Kg-dry	1	10/28/21 12:39
Lead	7.1		1.2	mg/Kg-dry	1	10/28/21 12:39
Magnesium	3900		120	mg/Kg-dry	1	10/28/21 12:39
Manganese	650		1.2	mg/Kg-dry	1	10/28/21 12:39
Nickel	15		1.2	mg/Kg-dry	1	10/28/21 12:39
Potassium	1200	S	120	mg/Kg-dry	1	10/26/21 15:59
Selenium	ND		1.2	mg/Kg-dry	1	10/28/21 12:39
Silver	ND		1.2	mg/Kg-dry	1	10/28/21 12:39
Sodium	ND		120	mg/Kg-dry	1	10/26/21 15:59
Thallium	ND		2.3	mg/Kg-dry	1	10/28/21 12:39
Vanadium	18		1.2	mg/Kg-dry	1	10/28/21 12:39
Zinc	36		2.3	mg/Kg-dry	1	10/28/21 12:39
PERCENT MOISTURE			**SM 2540 G**			
Percent Moisture	14.1		1.0	wt%	1	10/19/21

Qualifiers:

*	Value may exceed the Acceptable Level	B	Analyte detected in the associated Method Blank
E	Value exceeds the instrument calibration range	H	Holding times for preparation or analysis exceeded
J	Analyte detected below the PQL	ND	Not Detected at the Practical Quantitation Limit (PQL)
P	Prim./Conf. column %D or RPD exceeds limit	S	Spike Recovery outside accepted recovery limits

- - LABORATORY ANALYSIS REPORT - -

Anthony Demarco and Sons Elbridge, NY

Sample ID: Top Soil 1 **LSL Sample ID:** 2117730-001

Location:

Sampled: 10/18/21 7:00 **Sampled By:** EM

Sample Matrix: SHW Dry Wt, Soil

Analytical Method / Analyte	Result	Units	Prep Method / Prep Date	Analysis Date & Time	Analyst Initials
(1) EPA 8151A Herbicides			EPA 3550C		
DCPA Acid Metabolites	<0.01	mg/kg dry	11/1/21	11/5/21	CRT
Dicamba	<0.01	mg/kg dry	11/1/21	11/5/21	CRT
3,5-Dichlorobenzoic acid	<0.01	mg/kg dry	11/1/21	11/5/21	CRT
Dichlorprop	<0.01	mg/kg dry	11/1/21	11/5/21	CRT
Dinoseb	<0.05	mg/kg dry	11/1/21	11/5/21	CRT
MCPA	<1*	mg/kg dry	11/1/21	11/5/21	CRT
MCPP	<1*	mg/kg dry	11/1/21	11/5/21	CRT
4-Nitrophenol	<0.1	mg/kg dry	11/1/21	11/5/21	CRT
Pentachlorophenol	<0.01	mg/kg dry	11/1/21	11/5/21	CRT
Picloram	<0.01	mg/kg dry	11/1/21	11/5/21	CRT
2,4,5-TP (Silvex)	<0.01	mg/kg dry	11/1/21	11/5/21	CRT
2,4,5-T	<0.01	mg/kg dry	11/1/21	11/5/21	CRT
Surrogate (DCAA)	82	%R	11/1/21	11/5/21	CRT

As per NELAC regulation, disclosure of the following condition is required. The result of a quality control sample was less than the established limit.

(1) EPA 8260C TCL Volatiles			EPA 5035A		
Acetone	<1000	ug/kg dry		10/21/21	CRT
Benzene	<100	ug/kg dry		10/21/21	CRT
Bromodichloromethane	<100	ug/kg dry		10/21/21	CRT
Bromoform	<100	ug/kg dry		10/21/21	CRT
Bromomethane	<100	ug/kg dry		10/21/21	CRT
2-Butanone (MEK)	<1000	ug/kg dry		10/21/21	CRT
Carbon disulfide	<100	ug/kg dry		10/21/21	CRT
Carbon tetrachloride	<100	ug/kg dry		10/21/21	CRT
Chlorobenzene	<100	ug/kg dry		10/21/21	CRT
Chloroethane	<100	ug/kg dry		10/21/21	CRT
Chloroform	<100	ug/kg dry		10/21/21	CRT
Chloromethane	<100	ug/kg dry		10/21/21	CRT
Dibromochloromethane	<100	ug/kg dry		10/21/21	CRT
1,1-Dichloroethane	<100	ug/kg dry		10/21/21	CRT
1,2-Dichloroethane	<100	ug/kg dry		10/21/21	CRT
1,1-Dichloroethene	<100	ug/kg dry		10/21/21	CRT
cis-1,2-Dichloroethene	<100	ug/kg dry		10/21/21	CRT
trans-1,2-Dichloroethene	<100	ug/kg dry		10/21/21	CRT
1,2-Dichloroethene, Total	<100	ug/kg dry		10/21/21	CRT
1,2-Dichloropropane	<100	ug/kg dry		10/21/21	CRT
cis-1,3-Dichloropropene	<100	ug/kg dry		10/21/21	CRT
trans-1,3-Dichloropropene	<100	ug/kg dry		10/21/21	CRT
Ethyl benzene	<100	ug/kg dry		10/21/21	CRT
2-Hexanone	<1000	ug/kg dry		10/21/21	CRT
Methylene chloride	<200	ug/kg dry		10/21/21	CRT
4-Methyl-2-pentanone (MIBK)	<1000	ug/kg dry		10/21/21	CRT
Styrene	<100	ug/kg dry		10/21/21	CRT
1,1,2,2-Tetrachloroethane	<100	ug/kg dry		10/21/21	CRT
Tetrachloroethene	<100	ug/kg dry		10/21/21	CRT

Analysis performed at: *(1) LSL Central Lab, (2) LSL North Lab, (3) LSL Finger Lakes Lab*

- - LABORATORY ANALYSIS REPORT - -

Anthony Demarco and Sons Elbridge, NY

Sample ID: Top Soil 1 **LSL Sample ID:** 2117730-001

Location:

Sampled: 10/18/21 7:00 **Sampled By:** EM

Sample Matrix: SHW Dry Wt, Soil

Analytical Method / Analyte	Result	Units	Prep Method / Prep Date	Analysis Date & Time	Analyst Initials
(1) EPA 8260C TCL Volatiles			EPA 5035A		
Toluene	<100	ug/kg dry		10/21/21	CRT
1,1,1-Trichloroethane	<100	ug/kg dry		10/21/21	CRT
1,1,2-Trichloroethane	<100	ug/kg dry		10/21/21	CRT
Trichloroethene	<100	ug/kg dry		10/21/21	CRT
Vinyl chloride	<100	ug/kg dry		10/21/21	CRT
Xylenes (Total)	<100	ug/kg dry		10/21/21	CRT
Surrogate (1,2-DCA-d4)	146	%R		10/21/21	CRT
Surrogate (Tol-d8)	93	%R		10/21/21	CRT
Surrogate (4-BFB)	105	%R		10/21/21	CRT

This sample was not collected per EPA 5035A low-level specifications. All reported concentrations less than 200 ug/kg may be biased low.

(1) EPA 8270D TCL Semi-Volatiles			EPA 3550C		
Acenaphthene	<0.2	mg/kg dry	10/20/21	11/5/21	CRT
Acenaphthylene	<0.2	mg/kg dry	10/20/21	11/5/21	CRT
Anthracene	<0.2	mg/kg dry	10/20/21	11/5/21	CRT
Benzo(a)anthracene	<0.2	mg/kg dry	10/20/21	11/5/21	CRT
Benzo(b)fluoranthene	<0.2	mg/kg dry	10/20/21	11/5/21	CRT
Benzo(k)fluoranthene	<0.2	mg/kg dry	10/20/21	11/5/21	CRT
Benzo(ghi)perylene	<0.2	mg/kg dry	10/20/21	11/5/21	CRT
Benzo(a)pyrene	<0.2	mg/kg dry	10/20/21	11/5/21	CRT
4-Bromophenyl-phenylether	<0.2	mg/kg dry	10/20/21	11/5/21	CRT
Butylbenzylphthalate	<0.2	mg/kg dry	10/20/21	11/5/21	CRT
Carbazole	<0.2	mg/kg dry	10/20/21	11/5/21	CRT
4-Chloroaniline	<0.2	mg/kg dry	10/20/21	11/5/21	CRT
bis(2-Chloroethoxy)methane	<0.2	mg/kg dry	10/20/21	11/5/21	CRT
bis(2-Chloroethyl)ether	<0.2	mg/kg dry	10/20/21	11/5/21	CRT
bis(2-Chloroisopropyl)ether	<0.2	mg/kg dry	10/20/21	11/5/21	CRT
4-Chloro-3-methylphenol	<0.2	mg/kg dry	10/20/21	11/5/21	CRT
2-Chloronaphthalene	<0.2	mg/kg dry	10/20/21	11/5/21	CRT
2-Chlorophenol	<0.2	mg/kg dry	10/20/21	11/5/21	CRT
4-Chlorophenyl-phenylether	<0.2	mg/kg dry	10/20/21	11/5/21	CRT
Chrysene	<0.2	mg/kg dry	10/20/21	11/5/21	CRT
Dibenz(a,h)anthracene	<0.2	mg/kg dry	10/20/21	11/5/21	CRT
Dibenzofuran	<0.2	mg/kg dry	10/20/21	11/5/21	CRT
Di-n-butylphthalate	<0.2	mg/kg dry	10/20/21	11/5/21	CRT
1,2-Dichlorobenzene	<0.2	mg/kg dry	10/20/21	11/5/21	CRT
1,3-Dichlorobenzene	<0.2	mg/kg dry	10/20/21	11/5/21	CRT
1,4-Dichlorobenzene	<0.2	mg/kg dry	10/20/21	11/5/21	CRT
3,3'-Dichlorobenzidine	<0.2	mg/kg dry	10/20/21	11/5/21	CRT
2,4-Dichlorophenol	<0.2	mg/kg dry	10/20/21	11/5/21	CRT
Diethylphthalate	<0.2	mg/kg dry	10/20/21	11/5/21	CRT
2,4-Dimethylphenol	<0.2	mg/kg dry	10/20/21	11/5/21	CRT
Dimethylphthalate	<0.2	mg/kg dry	10/20/21	11/5/21	CRT
2,4-Dinitrophenol	<1	mg/kg dry	10/20/21	11/5/21	CRT
2,4-Dinitrotoluene	<0.2	mg/kg dry	10/20/21	11/5/21	CRT

Analysis performed at: *(1) LSL Central Lab, (2) LSL North Lab, (3) LSL Finger Lakes Lab*

- - LABORATORY ANALYSIS REPORT - -

Anthony Demarco and Sons Elbridge, NY

Sample ID: Top Soil 1 **LSL Sample ID:** 2117730-001

Location:

Sampled: 10/18/21 7:00 **Sampled By:** EM

Sample Matrix: SHW Dry Wt, Soil

Analytical Method / Analyte	Result	Units	Prep Method / Prep Date	Analysis Date & Time	Analyst Initials
(1) EPA 8270D TCL Semi-Volatiles			EPA 3550C		
2,6-Dinitrotoluene	<0.2	mg/kg dry	10/20/21	11/5/21	CRT
Di-n-octylphthalate	<0.2	mg/kg dry	10/20/21	11/5/21	CRT
bis(2-Ethylhexyl)phthalate	<0.2	mg/kg dry	10/20/21	11/5/21	CRT
Fluoranthene	<0.2	mg/kg dry	10/20/21	11/5/21	CRT
Fluorene	<0.2	mg/kg dry	10/20/21	11/5/21	CRT
Hexachlorobenzene	<0.2	mg/kg dry	10/20/21	11/5/21	CRT
Hexachlorobutadiene	<0.2	mg/kg dry	10/20/21	11/5/21	CRT
Hexachlorocyclopentadiene	<1	mg/kg dry	10/20/21	11/5/21	CRT
Hexachloroethane	<0.2	mg/kg dry	10/20/21	11/5/21	CRT
Indeno(1,2,3-c,d)pyrene	<0.2	mg/kg dry	10/20/21	11/5/21	CRT
Isophorone	<0.2	mg/kg dry	10/20/21	11/5/21	CRT
2-Methyl-4,6-dinitrophenol	<0.2	mg/kg dry	10/20/21	11/5/21	CRT
2-Methylnaphthalene	<0.2	mg/kg dry	10/20/21	11/5/21	CRT
2-Methylphenol (o-Cresol)	<0.2	mg/kg dry	10/20/21	11/5/21	CRT
4-Methylphenol (p-Cresol)	<0.2	mg/kg dry	10/20/21	11/5/21	CRT
Naphthalene	<0.2	mg/kg dry	10/20/21	11/5/21	CRT
2-Nitroaniline	<0.2	mg/kg dry	10/20/21	11/5/21	CRT
3-Nitroaniline	<0.2	mg/kg dry	10/20/21	11/5/21	CRT
4-Nitroaniline	<0.2	mg/kg dry	10/20/21	11/5/21	CRT
Nitrobenzene	<0.2	mg/kg dry	10/20/21	11/5/21	CRT
2-Nitrophenol (o-Nitrophenol)	<0.2	mg/kg dry	10/20/21	11/5/21	CRT
4-Nitrophenol	<1	mg/kg dry	10/20/21	11/5/21	CRT
N-Nitrosodiphenylamine	<0.2	mg/kg dry	10/20/21	11/5/21	CRT
N-Nitroso-di-n-propylamine	<0.2	mg/kg dry	10/20/21	11/5/21	CRT
Pentachlorophenol	<1	mg/kg dry	10/20/21	11/5/21	CRT
Phenanthrene	<0.2	mg/kg dry	10/20/21	11/5/21	CRT
Phenol	<0.2	mg/kg dry	10/20/21	11/5/21	CRT
Pyrene	<0.2	mg/kg dry	10/20/21	11/5/21	CRT
1,2,4-Trichlorobenzene	<0.2	mg/kg dry	10/20/21	11/5/21	CRT
2,4,5-Trichlorophenol	<0.2	mg/kg dry	10/20/21	11/5/21	CRT
2,4,6-Trichlorophenol	<0.2	mg/kg dry	10/20/21	11/5/21	CRT
Surrogate (2-Fluorophenol)	75	%R	10/20/21	11/5/21	CRT
Surrogate (Phenol-d5)	75	%R	10/20/21	11/5/21	CRT
Surrogate (2,4,6-Tribromophenol)	61	%R	10/20/21	11/5/21	CRT
Surrogate (Nitrobenzene-d5)	53	%R	10/20/21	11/5/21	CRT
Surrogate (2-Fluorobiphenyl)	61	%R	10/20/21	11/5/21	CRT
Surrogate (Terphenyl-d14)	71	%R	10/20/21	11/5/21	CRT
(1) SM 2540 G-97,-11 Total Solids					
Total Solids @ 103-105 C	86	%		10/19/21	EMW

The NYS DOH ELAP does not offer certification for this method in this matrix.

Analysis performed at: *(1) LSL Central Lab, (2) LSL North Lab, (3) LSL Finger Lakes Lab*

- - LABORATORY ANALYSIS REPORT - -

Anthony Demarco and Sons *Elbridge, NY*

Sample ID: Top Soil 2 **LSL Sample ID:** 2117730-002

Location:

Sampled: 10/18/21 7:00 **Sampled By:** EM

Sample Matrix: SHW Dry Wt, Soil

Analytical Method / Analyte	Result	Units	Prep Method / Prep Date	Analysis Date & Time	Analyst Initials
(1) EPA 6010C Metals			EPA 3050B		
Please refer to the next page					MT
(1) EPA 7471B Mercury			EPA 7471B		
Please refer to the next page					RW
(1) EPA 8081B TCL Pesticides			EPA 3550C		
Aldrin	<0.01	mg/kg dry	10/19/21	10/28/21	CRT
alpha-BHC	<0.01	mg/kg dry	10/19/21	10/28/21	CRT
beta-BHC	<0.01	mg/kg dry	10/19/21	10/28/21	CRT
delta-BHC	<0.01	mg/kg dry	10/19/21	10/28/21	CRT
gamma-BHC (Lindane)	<0.01	mg/kg dry	10/19/21	10/28/21	CRT
alpha-Chlordane	<0.01	mg/kg dry	10/19/21	10/28/21	CRT
gamma-Chlordane	<0.01	mg/kg dry	10/19/21	10/28/21	CRT
4,4'-DDD	<0.02	mg/kg dry	10/19/21	10/28/21	CRT
4,4'-DDE	<0.02	mg/kg dry	10/19/21	10/28/21	CRT
4,4'-DDT	<0.02	mg/kg dry	10/19/21	10/28/21	CRT
Dieldrin	<0.02	mg/kg dry	10/19/21	10/28/21	CRT
Endosulfan I	<0.01	mg/kg dry	10/19/21	10/28/21	CRT
Endosulfan II	<0.02	mg/kg dry	10/19/21	10/28/21	CRT
Endosulfan sulfate	<0.02	mg/kg dry	10/19/21	10/28/21	CRT
Endrin	<0.02	mg/kg dry	10/19/21	10/28/21	CRT
Endrin aldehyde	<0.02	mg/kg dry	10/19/21	10/28/21	CRT
Endrin ketone	<0.02	mg/kg dry	10/19/21	10/28/21	CRT
Heptachlor	<0.01	mg/kg dry	10/19/21	10/28/21	CRT
Heptachlor epoxide	<0.01	mg/kg dry	10/19/21	10/28/21	CRT
Methoxychlor	<0.1	mg/kg dry	10/19/21	10/28/21	CRT
Toxaphene	<0.05	mg/kg dry	10/19/21	10/28/21	CRT
Surrogate (TCMX)	82	%R	10/19/21	10/28/21	CRT
(1) EPA 8082A PCBs			EPA 3550C		
Aroclor-1016	<0.05	mg/kg dry	10/19/21	10/20/21	CRT
Aroclor-1221	<0.05	mg/kg dry	10/19/21	10/20/21	CRT
Aroclor-1232	<0.05	mg/kg dry	10/19/21	10/20/21	CRT
Aroclor-1242	<0.05	mg/kg dry	10/19/21	10/20/21	CRT
Aroclor-1248	<0.05	mg/kg dry	10/19/21	10/20/21	CRT
Aroclor-1254	<0.05	mg/kg dry	10/19/21	10/20/21	CRT
Aroclor-1260	<0.05	mg/kg dry	10/19/21	10/20/21	CRT
Surrogate (DCB)	88	%R	10/19/21	10/20/21	CRT
(1) EPA 8151A Herbicides			EPA 3550C		
Acifluorfen	<0.01	mg/kg dry	11/1/21	11/5/21	CRT
Bentazon	<0.01	mg/kg dry	11/1/21	11/5/21	CRT
Chloramben	<0.01	mg/kg dry	11/1/21	11/5/21	CRT
2,4-D	<0.01	mg/kg dry	11/1/21	11/5/21	CRT
Dalapon	<0.1*	mg/kg dry	11/1/21	11/5/21	CRT
2,4-DB	<0.01	mg/kg dry	11/1/21	11/5/21	CRT
DCPA Acid Metabolites	<0.01	mg/kg dry	11/1/21	11/5/21	CRT

Analysis performed at: *(1) LSL Central Lab, (2) LSL North Lab, (3) LSL Finger Lakes Lab*

Life Science Laboratories, Inc.
5854 Butternut Drive
East Syracuse , NY 13057 (315) 445-1900

Analytical Results

StateCertNo: 10248

CLIENT: Life Science Labs-LIMS
Project: Anthony Demarco and Sons
Location: Brutus Rd. 5g Campus
W Order: 2117730
Matrix: SOIL

Lab ID: 2117730-002A
Client Sample ID: *Top Soil 2*
Collection Date: 10/18/21 7:00
Date Received: 10/18/21 8:40

Analyte	Result	Qual	PQL	Units	DF	Date Analyzed
MERCURY			**SW7471B**		**(SW7471B)**	
Mercury	ND		0.12	mg/Kg-dry	1	10/27/21 16:07
TOTAL METALS BY ICP			**SW6010C**		**(SW3050B)**	
Aluminum	9900		12	mg/Kg-dry	1	10/28/21 13:43
Antimony	ND		1.2	mg/Kg-dry	1	10/28/21 13:43
Arsenic	5.2		1.2	mg/Kg-dry	1	10/28/21 13:43
Barium	64		12	mg/Kg-dry	1	10/28/21 13:43
Beryllium	ND		1.2	mg/Kg-dry	1	10/28/21 13:43
Cadmium	ND		1.2	mg/Kg-dry	1	10/28/21 13:43
Calcium	1700		120	mg/Kg-dry	1	10/28/21 13:43
Chromium	13		1.2	mg/Kg-dry	1	10/28/21 13:43
Cobalt	9.7		1.2	mg/Kg-dry	1	10/28/21 13:43
Copper	38		1.2	mg/Kg-dry	1	10/28/21 13:43
Iron	21000		5.8	mg/Kg-dry	1	10/28/21 13:43
Lead	7.3		1.2	mg/Kg-dry	1	10/28/21 13:43
Magnesium	3300		120	mg/Kg-dry	1	10/28/21 13:43
Manganese	860		1.2	mg/Kg-dry	1	10/28/21 13:43
Nickel	17		1.2	mg/Kg-dry	1	10/28/21 13:43
Potassium	1400		120	mg/Kg-dry	1	10/26/21 16:14
Selenium	ND		1.2	mg/Kg-dry	1	10/28/21 13:43
Silver	ND		1.2	mg/Kg-dry	1	10/28/21 13:43
Sodium	ND		120	mg/Kg-dry	1	10/26/21 16:14
Thallium	ND		2.3	mg/Kg-dry	1	10/28/21 13:43
Vanadium	21		1.2	mg/Kg-dry	1	10/28/21 13:43
Zinc	32		2.3	mg/Kg-dry	1	10/28/21 13:43
PERCENT MOISTURE			**SM 2540 G**			
Percent Moisture	14.3		1.0	wt%	1	10/19/21

Qualifiers:

- * Value may exceed the Acceptable Level
- E Value exceeds the instrument calibration range
- J Analyte detected below the PQL
- P Prim./Conf. column %D or RPD exceeds limit
- B Analyte detected in the associated Method Blank
- H Holding times for preparation or analysis exceeded
- ND Not Detected at the Practical Quantitation Limit (PQL)
- S Spike Recovery outside accepted recovery limits

- - LABORATORY ANALYSIS REPORT - -

Anthony Demarco and Sons Elbridge, NY

Sample ID: Top Soil 2 **LSL Sample ID:** 2117730-002

Location:

Sampled: 10/18/21 7:00 **Sampled By:** EM

Sample Matrix: SHW Dry Wt, Soil

Analytical Method / Analyte	Result	Prep Method / Units	Prep Date	Analysis Date & Time	Analyst Initials
(1) EPA 8151A Herbicides		EPA 3550C			
Dicamba	<0.01	mg/kg dry	11/1/21	11/5/21	CRT
3,5-Dichlorobenzoic acid	<0.01	mg/kg dry	11/1/21	11/5/21	CRT
Dichlorprop	<0.01	mg/kg dry	11/1/21	11/5/21	CRT
Dinoseb	<0.05	mg/kg dry	11/1/21	11/5/21	CRT
MCPA	<1*	mg/kg dry	11/1/21	11/5/21	CRT
MCPP	<1*	mg/kg dry	11/1/21	11/5/21	CRT
4-Nitrophenol	<0.1	mg/kg dry	11/1/21	11/5/21	CRT
Pentachlorophenol	<0.01	mg/kg dry	11/1/21	11/5/21	CRT
Picloram	<0.01	mg/kg dry	11/1/21	11/5/21	CRT
2,4,5-TP (Silvex)	<0.01	mg/kg dry	11/1/21	11/5/21	CRT
2,4,5-T	<0.01	mg/kg dry	11/1/21	11/5/21	CRT
Surrogate (DCAA)	82	%R	11/1/21	11/5/21	CRT

As per NELAC regulation, disclosure of the following condition is required. The result of a quality control sample was less than the established limit.

(1) EPA 8260C TCL Volatiles		EPA 5035A			
Acetone	<1000	ug/kg dry		10/21/21	CRT
Benzene	<100	ug/kg dry		10/21/21	CRT
Bromodichloromethane	<100	ug/kg dry		10/21/21	CRT
Bromoform	<100	ug/kg dry		10/21/21	CRT
Bromomethane	<100	ug/kg dry		10/21/21	CRT
2-Butanone (MEK)	<1000	ug/kg dry		10/21/21	CRT
Carbon disulfide	<100	ug/kg dry		10/21/21	CRT
Carbon tetrachloride	<100	ug/kg dry		10/21/21	CRT
Chlorobenzene	<100	ug/kg dry		10/21/21	CRT
Chloroethane	<100	ug/kg dry		10/21/21	CRT
Chloroform	<100	ug/kg dry		10/21/21	CRT
Chloromethane	<100	ug/kg dry		10/21/21	CRT
Dibromochloromethane	<100	ug/kg dry		10/21/21	CRT
1,1-Dichloroethane	<100	ug/kg dry		10/21/21	CRT
1,2-Dichloroethane	<100	ug/kg dry		10/21/21	CRT
1,1-Dichloroethene	<100	ug/kg dry		10/21/21	CRT
cis-1,2-Dichloroethene	<100	ug/kg dry		10/21/21	CRT
trans-1,2-Dichloroethene	<100	ug/kg dry		10/21/21	CRT
1,2-Dichloroethene, Total	<100	ug/kg dry		10/21/21	CRT
1,2-Dichloropropane	<100	ug/kg dry		10/21/21	CRT
cis-1,3-Dichloropropene	<100	ug/kg dry		10/21/21	CRT
trans-1,3-Dichloropropene	<100	ug/kg dry		10/21/21	CRT
Ethyl benzene	<100	ug/kg dry		10/21/21	CRT
2-Hexanone	<1000	ug/kg dry		10/21/21	CRT
Methylene chloride	<200	ug/kg dry		10/21/21	CRT
4-Methyl-2-pentanone (MIBK)	<1000	ug/kg dry		10/21/21	CRT
Styrene	<100	ug/kg dry		10/21/21	CRT
1,1,2,2-Tetrachloroethane	<100	ug/kg dry		10/21/21	CRT
Tetrachloroethene	<100	ug/kg dry		10/21/21	CRT
Toluene	<100	ug/kg dry		10/21/21	CRT

Analysis performed at: *(1) LSL Central Lab, (2) LSL North Lab, (3) LSL Finger Lakes Lab*

- - LABORATORY ANALYSIS REPORT - -

Anthony Demarco and Sons *Elbridge, NY*

Sample ID: Top Soil 2 **LSL Sample ID:** 2117730-002

Location:

Sampled: 10/18/21 7:00 **Sampled By:** EM

Sample Matrix: SHW Dry Wt, Soil

Analytical Method / Analyte	Result	Units	Prep Method / Prep Date	Analysis Date & Time	Analyst Initials
(1) EPA 8260C TCL Volatiles			EPA 5035A		
1,1,1-Trichloroethane	<100	ug/kg dry		10/21/21	CRT
1,1,2-Trichloroethane	<100	ug/kg dry		10/21/21	CRT
Trichloroethene	<100	ug/kg dry		10/21/21	CRT
Vinyl chloride	<100	ug/kg dry		10/21/21	CRT
Xylenes (Total)	<100	ug/kg dry		10/21/21	CRT
Surrogate (1,2-DCA-d4)	147	%R		10/21/21	CRT
Surrogate (Tol-d8)	93	%R		10/21/21	CRT
Surrogate (4-BFB)	104	%R		10/21/21	CRT

This sample was not collected per EPA 5035A low-level specifications. All reported concentrations less than 200 ug/kg may be biased low.

(1) EPA 8270D TCL Semi-Volatiles			EPA 3550C		
Acenaphthene	<0.2	mg/kg dry	10/20/21	11/5/21	CRT
Acenaphthylene	<0.2	mg/kg dry	10/20/21	11/5/21	CRT
Anthracene	<0.2	mg/kg dry	10/20/21	11/5/21	CRT
Benzo(a)anthracene	<0.2	mg/kg dry	10/20/21	11/5/21	CRT
Benzo(b)fluoranthene	<0.2	mg/kg dry	10/20/21	11/5/21	CRT
Benzo(k)fluoranthene	<0.2	mg/kg dry	10/20/21	11/5/21	CRT
Benzo(ghi)perylene	<0.2	mg/kg dry	10/20/21	11/5/21	CRT
Benzo(a)pyrene	<0.2	mg/kg dry	10/20/21	11/5/21	CRT
4-Bromophenyl-phenylether	<0.2	mg/kg dry	10/20/21	11/5/21	CRT
Butylbenzylphthalate	<0.2	mg/kg dry	10/20/21	11/5/21	CRT
Carbazole	<0.2	mg/kg dry	10/20/21	11/5/21	CRT
4-Chloroaniline	<0.2	mg/kg dry	10/20/21	11/5/21	CRT
bis(2-Chloroethoxy)methane	<0.2	mg/kg dry	10/20/21	11/5/21	CRT
bis(2-Chloroethyl)ether	<0.2	mg/kg dry	10/20/21	11/5/21	CRT
bis(2-Chloroisopropyl)ether	<0.2	mg/kg dry	10/20/21	11/5/21	CRT
4-Chloro-3-methylphenol	<0.2	mg/kg dry	10/20/21	11/5/21	CRT
2-Chloronaphthalene	<0.2	mg/kg dry	10/20/21	11/5/21	CRT
2-Chlorophenol	<0.2	mg/kg dry	10/20/21	11/5/21	CRT
4-Chlorophenyl-phenylether	<0.2	mg/kg dry	10/20/21	11/5/21	CRT
Chrysene	<0.2	mg/kg dry	10/20/21	11/5/21	CRT
Dibenz(a,h)anthracene	<0.2	mg/kg dry	10/20/21	11/5/21	CRT
Dibenzofuran	<0.2	mg/kg dry	10/20/21	11/5/21	CRT
Di-n-butylphthalate	<0.2	mg/kg dry	10/20/21	11/5/21	CRT
1,2-Dichlorobenzene	<0.2	mg/kg dry	10/20/21	11/5/21	CRT
1,3-Dichlorobenzene	<0.2	mg/kg dry	10/20/21	11/5/21	CRT
1,4-Dichlorobenzene	<0.2	mg/kg dry	10/20/21	11/5/21	CRT
3,3'-Dichlorobenzidine	<0.2	mg/kg dry	10/20/21	11/5/21	CRT
2,4-Dichlorophenol	<0.2	mg/kg dry	10/20/21	11/5/21	CRT
Diethylphthalate	<0.2	mg/kg dry	10/20/21	11/5/21	CRT
2,4-Dimethylphenol	<0.2	mg/kg dry	10/20/21	11/5/21	CRT
Dimethylphthalate	<0.2	mg/kg dry	10/20/21	11/5/21	CRT
2,4-Dinitrophenol	<1	mg/kg dry	10/20/21	11/5/21	CRT
2,4-Dinitrotoluene	<0.2	mg/kg dry	10/20/21	11/5/21	CRT
2,6-Dinitrotoluene	<0.2	mg/kg dry	10/20/21	11/5/21	CRT

Analysis performed at: *(1) LSL Central Lab, (2) LSL North Lab, (3) LSL Finger Lakes Lab*

- - LABORATORY ANALYSIS REPORT - -

Anthony Demarco and Sons Elbridge, NY

Sample ID: Top Soil 2 **LSL Sample ID:** 2117730-002

Location:

Sampled: 10/18/21 7:00 **Sampled By:** EM

Sample Matrix: SHW Dry Wt, Soil

Analytical Method / Analyte	Result	Units	Prep Method / Prep Date	Analysis Date & Time	Analyst Initials
(1) EPA 8270D TCL Semi-Volatiles			EPA 3550C		
Di-n-octylphthalate	<0.2	mg/kg dry	10/20/21	11/5/21	CRT
bis(2-Ethylhexyl)phthalate	<0.2	mg/kg dry	10/20/21	11/5/21	CRT
Fluoranthene	<0.2	mg/kg dry	10/20/21	11/5/21	CRT
Fluorene	<0.2	mg/kg dry	10/20/21	11/5/21	CRT
Hexachlorobenzene	<0.2	mg/kg dry	10/20/21	11/5/21	CRT
Hexachlorobutadiene	<0.2	mg/kg dry	10/20/21	11/5/21	CRT
Hexachlorocyclopentadiene	<1	mg/kg dry	10/20/21	11/5/21	CRT
Hexachloroethane	<0.2	mg/kg dry	10/20/21	11/5/21	CRT
Indeno(1,2,3-c,d)pyrene	<0.2	mg/kg dry	10/20/21	11/5/21	CRT
Isophorone	<0.2	mg/kg dry	10/20/21	11/5/21	CRT
2-Methyl-4,6-dinitrophenol	<0.2	mg/kg dry	10/20/21	11/5/21	CRT
2-Methylnaphthalene	<0.2	mg/kg dry	10/20/21	11/5/21	CRT
2-Methylphenol (o-Cresol)	<0.2	mg/kg dry	10/20/21	11/5/21	CRT
4-Methylphenol (p-Cresol)	<0.2	mg/kg dry	10/20/21	11/5/21	CRT
Naphthalene	<0.2	mg/kg dry	10/20/21	11/5/21	CRT
2-Nitroaniline	<0.2	mg/kg dry	10/20/21	11/5/21	CRT
3-Nitroaniline	<0.2	mg/kg dry	10/20/21	11/5/21	CRT
4-Nitroaniline	<0.2	mg/kg dry	10/20/21	11/5/21	CRT
Nitrobenzene	<0.2	mg/kg dry	10/20/21	11/5/21	CRT
2-Nitrophenol (o-Nitrophenol)	<0.2	mg/kg dry	10/20/21	11/5/21	CRT
4-Nitrophenol	<1	mg/kg dry	10/20/21	11/5/21	CRT
N-Nitrosodiphenylamine	<0.2	mg/kg dry	10/20/21	11/5/21	CRT
N-Nitroso-di-n-propylamine	<0.2	mg/kg dry	10/20/21	11/5/21	CRT
Pentachlorophenol	<1	mg/kg dry	10/20/21	11/5/21	CRT
Phenanthrene	<0.2	mg/kg dry	10/20/21	11/5/21	CRT
Phenol	<0.2	mg/kg dry	10/20/21	11/5/21	CRT
Pyrene	<0.2	mg/kg dry	10/20/21	11/5/21	CRT
1,2,4-Trichlorobenzene	<0.2	mg/kg dry	10/20/21	11/5/21	CRT
2,4,5-Trichlorophenol	<0.2	mg/kg dry	10/20/21	11/5/21	CRT
2,4,6-Trichlorophenol	<0.2	mg/kg dry	10/20/21	11/5/21	CRT
Surrogate (2-Fluorophenol)	70	%R	10/20/21	11/5/21	CRT
Surrogate (Phenol-d5)	71	%R	10/20/21	11/5/21	CRT
Surrogate (2,4,6-Tribromophenol)	41	%R	10/20/21	11/5/21	CRT
Surrogate (Nitrobenzene-d5)	53	%R	10/20/21	11/5/21	CRT
Surrogate (2-Fluorobiphenyl)	59	%R	10/20/21	11/5/21	CRT
Surrogate (Terphenyl-d14)	65	%R	10/20/21	11/5/21	CRT
(1) SM 2540 G-97,-11 Total Solids					
Total Solids @ 103-105 C	86	%		10/19/21	EMW

The NYS DOH ELAP does not offer certification for this method in this matrix.

Analysis performed at: *(1) LSL Central Lab, (2) LSL North Lab, (3) LSL Finger Lakes Lab*

- - LABORATORY ANALYSIS REPORT - -

Anthony Demarco and Sons Elbridge, NY

Sample ID: Top Soil 3 **LSL Sample ID:** 2117730-003

Location:

Sampled: 10/18/21 7:00 **Sampled By:** EM

Sample Matrix: SHW Dry Wt, Soil

Analytical Method / Analyte	Result	Units	Prep Method / Prep Date	Analysis Date & Time	Analyst Initials
(1) EPA 6010C Metals			EPA 3050B		
Please refer to the next page					MT
(1) EPA 7471B Mercury			EPA 7471B		
Please refer to the next page					RW
(1) EPA 8081B TCL Pesticides			EPA 3550C		
Aldrin	<0.01	mg/kg dry	10/19/21	10/28/21	CRT
alpha-BHC	<0.01	mg/kg dry	10/19/21	10/28/21	CRT
beta-BHC	<0.01	mg/kg dry	10/19/21	10/28/21	CRT
delta-BHC	<0.01	mg/kg dry	10/19/21	10/28/21	CRT
gamma-BHC (Lindane)	<0.01	mg/kg dry	10/19/21	10/28/21	CRT
alpha-Chlordane	<0.01	mg/kg dry	10/19/21	10/28/21	CRT
gamma-Chlordane	<0.01	mg/kg dry	10/19/21	10/28/21	CRT
4,4'-DDD	<0.02	mg/kg dry	10/19/21	10/28/21	CRT
4,4'-DDE	<0.02	mg/kg dry	10/19/21	10/28/21	CRT
4,4'-DDT	<0.02	mg/kg dry	10/19/21	10/28/21	CRT
Dieldrin	<0.02	mg/kg dry	10/19/21	10/28/21	CRT
Endosulfan I	<0.01	mg/kg dry	10/19/21	10/28/21	CRT
Endosulfan II	<0.02	mg/kg dry	10/19/21	10/28/21	CRT
Endosulfan sulfate	<0.02	mg/kg dry	10/19/21	10/28/21	CRT
Endrin	<0.02	mg/kg dry	10/19/21	10/28/21	CRT
Endrin aldehyde	<0.02	mg/kg dry	10/19/21	10/28/21	CRT
Endrin ketone	<0.02	mg/kg dry	10/19/21	10/28/21	CRT
Heptachlor	<0.01	mg/kg dry	10/19/21	10/28/21	CRT
Heptachlor epoxide	<0.01	mg/kg dry	10/19/21	10/28/21	CRT
Methoxychlor	<0.1	mg/kg dry	10/19/21	10/28/21	CRT
Toxaphene	<0.05	mg/kg dry	10/19/21	10/28/21	CRT
Surrogate (TCMX)	84	%R	10/19/21	10/28/21	CRT
(1) EPA 8082A PCBs			EPA 3550C		
Aroclor-1016	<0.05	mg/kg dry	10/19/21	10/20/21	CRT
Aroclor-1221	<0.05	mg/kg dry	10/19/21	10/20/21	CRT
Aroclor-1232	<0.05	mg/kg dry	10/19/21	10/20/21	CRT
Aroclor-1242	<0.05	mg/kg dry	10/19/21	10/20/21	CRT
Aroclor-1248	<0.05	mg/kg dry	10/19/21	10/20/21	CRT
Aroclor-1254	<0.05	mg/kg dry	10/19/21	10/20/21	CRT
Aroclor-1260	<0.05	mg/kg dry	10/19/21	10/20/21	CRT
Surrogate (DCB)	93	%R	10/19/21	10/20/21	CRT
(1) EPA 8151A Herbicides			EPA 3550C		
Acifluorfen	<0.01	mg/kg dry	11/1/21	11/5/21	CRT
Bentazon	<0.01	mg/kg dry	11/1/21	11/5/21	CRT
Chloramben	<0.01	mg/kg dry	11/1/21	11/5/21	CRT
2,4-D	<0.01	mg/kg dry	11/1/21	11/5/21	CRT
Dalapon	<0.1*	mg/kg dry	11/1/21	11/5/21	CRT
2,4-DB	<0.01	mg/kg dry	11/1/21	11/5/21	CRT
DCPA Acid Metabolites	<0.01	mg/kg dry	11/1/21	11/5/21	CRT

Analysis performed at: *(1) LSL Central Lab, (2) LSL North Lab, (3) LSL Finger Lakes Lab*

Life Science Laboratories, Inc.
5854 Butternut Drive
East Syracuse , NY 13057 (315) 445-1900

Analytical Results

StateCertNo: 10248

CLIENT: Life Science Labs-LIMS
Project: Anthony Demarco and Sons
Location: Brutus Rd. 5g Campus
W Order: 2117730
Matrix: SOIL

Lab ID: 2117730-003A
Client Sample ID: *Top Soil 3*
Collection Date: 10/18/21 7:00
Date Received: 10/18/21 8:40

Analyte	Result	Qual	PQL	Units	DF	Date Analyzed
MERCURY			**SW7471B**		**(SW7471B)**	
Mercury	ND		0.12	mg/Kg-dry	1	10/27/21 16:09
TOTAL METALS BY ICP			**SW6010C**		**(SW3050B)**	
Aluminum	7500		12	mg/Kg-dry	1	10/28/21 13:48
Antimony	ND		1.2	mg/Kg-dry	1	10/28/21 13:48
Arsenic	6.2		1.2	mg/Kg-dry	1	10/28/21 13:48
Barium	54		12	mg/Kg-dry	1	10/28/21 13:48
Beryllium	ND		1.2	mg/Kg-dry	1	10/28/21 13:48
Cadmium	ND		1.2	mg/Kg-dry	1	10/28/21 13:48
Calcium	1700		120	mg/Kg-dry	1	10/28/21 13:48
Chromium	9.8		1.2	mg/Kg-dry	1	10/28/21 13:48
Cobalt	8.9		1.2	mg/Kg-dry	1	10/28/21 13:48
Copper	43		1.2	mg/Kg-dry	1	10/28/21 13:48
Iron	20000		5.9	mg/Kg-dry	1	10/28/21 13:48
Lead	7.1		1.2	mg/Kg-dry	1	10/28/21 13:48
Magnesium	2500		120	mg/Kg-dry	1	10/28/21 13:48
Manganese	740		1.2	mg/Kg-dry	1	10/28/21 13:48
Nickel	13		1.2	mg/Kg-dry	1	10/28/21 13:48
Potassium	1100		120	mg/Kg-dry	1	10/26/21 16:19
Selenium	ND		1.2	mg/Kg-dry	1	10/28/21 13:48
Silver	ND		1.2	mg/Kg-dry	1	10/28/21 13:48
Sodium	ND		120	mg/Kg-dry	1	10/26/21 16:19
Thallium	ND		2.4	mg/Kg-dry	1	10/28/21 13:48
Vanadium	19		1.2	mg/Kg-dry	1	10/28/21 13:48
Zinc	30		2.4	mg/Kg-dry	1	10/28/21 13:48
PERCENT MOISTURE			**SM 2540 G**			
Percent Moisture	15.9		1.0	wt%	1	10/19/21

Qualifiers:

*	Value may exceed the Acceptable Level	B	Analyte detected in the associated Method Blank
E	Value exceeds the instrument calibration range	H	Holding times for preparation or analysis exceeded
J	Analyte detected below the PQL	ND	Not Detected at the Practical Quantitation Limit (PQL)
P	Prim./Conf. column %D or RPD exceeds limit	S	Spike Recovery outside accepted recovery limits

- - LABORATORY ANALYSIS REPORT - -

Anthony Demarco and Sons Elbridge, NY

Sample ID: Top Soil 3 **LSL Sample ID:** 2117730-003

Location:

Sampled: 10/18/21 7:00 **Sampled By:** EM

Sample Matrix: SHW Dry Wt, Soil

Analytical Method / Analyte	Result	Prep Method / Units	Prep Date	Analysis Date & Time	Analyst Initials
(1) EPA 8151A Herbicides		EPA 3550C			
Dicamba	<0.01	mg/kg dry	11/1/21	11/5/21	CRT
3,5-Dichlorobenzoic acid	<0.01	mg/kg dry	11/1/21	11/5/21	CRT
Dichlorprop	<0.01	mg/kg dry	11/1/21	11/5/21	CRT
Dinoseb	<0.05	mg/kg dry	11/1/21	11/5/21	CRT
MCPA	<1*	mg/kg dry	11/1/21	11/5/21	CRT
MCPP	<1*	mg/kg dry	11/1/21	11/5/21	CRT
4-Nitrophenol	<0.1	mg/kg dry	11/1/21	11/5/21	CRT
Pentachlorophenol	<0.01	mg/kg dry	11/1/21	11/5/21	CRT
Picloram	<0.01	mg/kg dry	11/1/21	11/5/21	CRT
2,4,5-TP (Silvex)	<0.01	mg/kg dry	11/1/21	11/5/21	CRT
2,4,5-T	<0.01	mg/kg dry	11/1/21	11/5/21	CRT
Surrogate (DCAA)	82	%R	11/1/21	11/5/21	CRT

As per NELAC regulation, disclosure of the following condition is required. The result of a quality control sample was less than the established limit.

(1) EPA 8260C TCL Volatiles		EPA 5035A			
Acetone	<1000	ug/kg dry		10/21/21	CRT
Benzene	<100	ug/kg dry		10/21/21	CRT
Bromodichloromethane	<100	ug/kg dry		10/21/21	CRT
Bromoform	<100	ug/kg dry		10/21/21	CRT
Bromomethane	<100	ug/kg dry		10/21/21	CRT
2-Butanone (MEK)	<1000	ug/kg dry		10/21/21	CRT
Carbon disulfide	<100	ug/kg dry		10/21/21	CRT
Carbon tetrachloride	<100	ug/kg dry		10/21/21	CRT
Chlorobenzene	<100	ug/kg dry		10/21/21	CRT
Chloroethane	<100	ug/kg dry		10/21/21	CRT
Chloroform	<100	ug/kg dry		10/21/21	CRT
Chloromethane	<100	ug/kg dry		10/21/21	CRT
Dibromochloromethane	<100	ug/kg dry		10/21/21	CRT
1,1-Dichloroethane	<100	ug/kg dry		10/21/21	CRT
1,2-Dichloroethane	<100	ug/kg dry		10/21/21	CRT
1,1-Dichloroethene	<100	ug/kg dry		10/21/21	CRT
cis-1,2-Dichloroethene	<100	ug/kg dry		10/21/21	CRT
trans-1,2-Dichloroethene	<100	ug/kg dry		10/21/21	CRT
1,2-Dichloroethene, Total	<100	ug/kg dry		10/21/21	CRT
1,2-Dichloropropane	<100	ug/kg dry		10/21/21	CRT
cis-1,3-Dichloropropene	<100	ug/kg dry		10/21/21	CRT
trans-1,3-Dichloropropene	<100	ug/kg dry		10/21/21	CRT
Ethyl benzene	<100	ug/kg dry		10/21/21	CRT
2-Hexanone	<1000	ug/kg dry		10/21/21	CRT
Methylene chloride	<200	ug/kg dry		10/21/21	CRT
4-Methyl-2-pentanone (MIBK)	<1000	ug/kg dry		10/21/21	CRT
Styrene	<100	ug/kg dry		10/21/21	CRT
1,1,2,2-Tetrachloroethane	<100	ug/kg dry		10/21/21	CRT
Tetrachloroethene	<100	ug/kg dry		10/21/21	CRT
Toluene	<100	ug/kg dry		10/21/21	CRT

Analysis performed at: *(1) LSL Central Lab, (2) LSL North Lab, (3) LSL Finger Lakes Lab*

- - LABORATORY ANALYSIS REPORT - -

Anthony Demarco and Sons *Elbridge, NY*

Sample ID: Top Soil 3 **LSL Sample ID:** 2117730-003

Location:

Sampled: 10/18/21 7:00 **Sampled By:** EM

Sample Matrix: SHW Dry Wt, Soil

Analytical Method / Analyte	Result	Prep Method / Units	Prep Date	Analysis Date & Time	Analyst Initials
(1) EPA 8260C TCL Volatiles		EPA 5035A			
1,1,1-Trichloroethane	<100	ug/kg dry		10/21/21	CRT
1,1,2-Trichloroethane	<100	ug/kg dry		10/21/21	CRT
Trichloroethene	<100	ug/kg dry		10/21/21	CRT
Vinyl chloride	<100	ug/kg dry		10/21/21	CRT
Xylenes (Total)	<100	ug/kg dry		10/21/21	CRT
Surrogate (1,2-DCA-d4)	148	%R		10/21/21	CRT
Surrogate (Tol-d8)	93	%R		10/21/21	CRT
Surrogate (4-BFB)	106	%R		10/21/21	CRT
This sample was not collected per EPA 5035A low-level specifications. All reported concentrations less than 200 ug/kg may be biased low.					
(1) EPA 8270D TCL Semi-Volatiles		EPA 3550C			
Acenaphthene	<0.2	mg/kg dry	10/20/21	11/5/21	CRT
Acenaphthylene	<0.2	mg/kg dry	10/20/21	11/5/21	CRT
Anthracene	<0.2	mg/kg dry	10/20/21	11/5/21	CRT
Benzo(a)anthracene	<0.2	mg/kg dry	10/20/21	11/5/21	CRT
Benzo(b)fluoranthene	<0.2	mg/kg dry	10/20/21	11/5/21	CRT
Benzo(k)fluoranthene	<0.2	mg/kg dry	10/20/21	11/5/21	CRT
Benzo(ghi)perylene	<0.2	mg/kg dry	10/20/21	11/5/21	CRT
Benzo(a)pyrene	<0.2	mg/kg dry	10/20/21	11/5/21	CRT
4-Bromophenyl-phenylether	<0.2	mg/kg dry	10/20/21	11/5/21	CRT
Butylbenzylphthalate	<0.2	mg/kg dry	10/20/21	11/5/21	CRT
Carbazole	<0.2	mg/kg dry	10/20/21	11/5/21	CRT
4-Chloroaniline	<0.2	mg/kg dry	10/20/21	11/5/21	CRT
bis(2-Chloroethoxy)methane	<0.2	mg/kg dry	10/20/21	11/5/21	CRT
bis(2-Chloroethyl)ether	<0.2	mg/kg dry	10/20/21	11/5/21	CRT
bis(2-Chloroisopropyl)ether	<0.2	mg/kg dry	10/20/21	11/5/21	CRT
4-Chloro-3-methylphenol	<0.2	mg/kg dry	10/20/21	11/5/21	CRT
2-Chloronaphthalene	<0.2	mg/kg dry	10/20/21	11/5/21	CRT
2-Chlorophenol	<0.2	mg/kg dry	10/20/21	11/5/21	CRT
4-Chlorophenyl-phenylether	<0.2	mg/kg dry	10/20/21	11/5/21	CRT
Chrysene	<0.2	mg/kg dry	10/20/21	11/5/21	CRT
Dibenz(a,h)anthracene	<0.2	mg/kg dry	10/20/21	11/5/21	CRT
Dibenzofuran	<0.2	mg/kg dry	10/20/21	11/5/21	CRT
Di-n-butylphthalate	<0.2	mg/kg dry	10/20/21	11/5/21	CRT
1,2-Dichlorobenzene	<0.2	mg/kg dry	10/20/21	11/5/21	CRT
1,3-Dichlorobenzene	<0.2	mg/kg dry	10/20/21	11/5/21	CRT
1,4-Dichlorobenzene	<0.2	mg/kg dry	10/20/21	11/5/21	CRT
3,3'-Dichlorobenzidine	<0.2	mg/kg dry	10/20/21	11/5/21	CRT
2,4-Dichlorophenol	<0.2	mg/kg dry	10/20/21	11/5/21	CRT
Diethylphthalate	<0.2	mg/kg dry	10/20/21	11/5/21	CRT
2,4-Dimethylphenol	<0.2	mg/kg dry	10/20/21	11/5/21	CRT
Dimethylphthalate	<0.2	mg/kg dry	10/20/21	11/5/21	CRT
2,4-Dinitrophenol	<1	mg/kg dry	10/20/21	11/5/21	CRT
2,4-Dinitrotoluene	<0.2	mg/kg dry	10/20/21	11/5/21	CRT
2,6-Dinitrotoluene	<0.2	mg/kg dry	10/20/21	11/5/21	CRT

Analysis performed at: *(1) LSL Central Lab, (2) LSL North Lab, (3) LSL Finger Lakes Lab*

- - LABORATORY ANALYSIS REPORT - -

Anthony Demarco and Sons Elbridge, NY

Sample ID: Top Soil 3 **LSL Sample ID:** 2117730-003

Location:

Sampled: 10/18/21 7:00 **Sampled By:** EM

Sample Matrix: SHW Dry Wt, Soil

Analytical Method / Analyte	Result	Prep Method / Units	Prep Date	Analysis Date & Time	Analyst Initials
(I) EPA 8270D TCL Semi-Volatiles		EPA 3550C			
Di-n-octylphthalate	<0.2	mg/kg dry	10/20/21	11/5/21	CRT
bis(2-Ethylhexyl)phthalate	<0.2	mg/kg dry	10/20/21	11/5/21	CRT
Fluoranthene	<0.2	mg/kg dry	10/20/21	11/5/21	CRT
Fluorene	<0.2	mg/kg dry	10/20/21	11/5/21	CRT
Hexachlorobenzene	<0.2	mg/kg dry	10/20/21	11/5/21	CRT
Hexachlorobutadiene	<0.2	mg/kg dry	10/20/21	11/5/21	CRT
Hexachlorocyclopentadiene	<1	mg/kg dry	10/20/21	11/5/21	CRT
Hexachloroethane	<0.2	mg/kg dry	10/20/21	11/5/21	CRT
Indeno(1,2,3-c,d)pyrene	<0.2	mg/kg dry	10/20/21	11/5/21	CRT
Isophorone	<0.2	mg/kg dry	10/20/21	11/5/21	CRT
2-Methyl-4,6-dinitrophenol	<0.2	mg/kg dry	10/20/21	11/5/21	CRT
2-Methylnaphthalene	<0.2	mg/kg dry	10/20/21	11/5/21	CRT
2-Methylphenol (o-Cresol)	<0.2	mg/kg dry	10/20/21	11/5/21	CRT
4-Methylphenol (p-Cresol)	<0.2	mg/kg dry	10/20/21	11/5/21	CRT
Naphthalene	<0.2	mg/kg dry	10/20/21	11/5/21	CRT
2-Nitroaniline	<0.2	mg/kg dry	10/20/21	11/5/21	CRT
3-Nitroaniline	<0.2	mg/kg dry	10/20/21	11/5/21	CRT
4-Nitroaniline	<0.2	mg/kg dry	10/20/21	11/5/21	CRT
Nitrobenzene	<0.2	mg/kg dry	10/20/21	11/5/21	CRT
2-Nitrophenol (o-Nitrophenol)	<0.2	mg/kg dry	10/20/21	11/5/21	CRT
4-Nitrophenol	<1	mg/kg dry	10/20/21	11/5/21	CRT
N-Nitrosodiphenylamine	<0.2	mg/kg dry	10/20/21	11/5/21	CRT
N-Nitroso-di-n-propylamine	<0.2	mg/kg dry	10/20/21	11/5/21	CRT
Pentachlorophenol	<1	mg/kg dry	10/20/21	11/5/21	CRT
Phenanthrene	<0.2	mg/kg dry	10/20/21	11/5/21	CRT
Phenol	<0.2	mg/kg dry	10/20/21	11/5/21	CRT
Pyrene	<0.2	mg/kg dry	10/20/21	11/5/21	CRT
1,2,4-Trichlorobenzene	<0.2	mg/kg dry	10/20/21	11/5/21	CRT
2,4,5-Trichlorophenol	<0.2	mg/kg dry	10/20/21	11/5/21	CRT
2,4,6-Trichlorophenol	<0.2	mg/kg dry	10/20/21	11/5/21	CRT
Surrogate (2-Fluorophenol)	81	%R	10/20/21	11/5/21	CRT
Surrogate (Phenol-d5)	75	%R	10/20/21	11/5/21	CRT
Surrogate (2,4,6-Tribromophenol)	69	%R	10/20/21	11/5/21	CRT
Surrogate (Nitrobenzene-d5)	53	%R	10/20/21	11/5/21	CRT
Surrogate (2-Fluorobiphenyl)	65	%R	10/20/21	11/5/21	CRT
Surrogate (Terphenyl-d14)	61	%R	10/20/21	11/5/21	CRT
(I) SM 2540 G-97,-11 Total Solids					
Total Solids @ 103-105 C	84	%		10/19/21	EMW

The NYS DOH ELAP does not offer certification for this method in this matrix.

Analysis performed at: *(1) LSL Central Lab, (2) LSL North Lab, (3) LSL Finger Lakes Lab*

Life Science Laboratories, Inc.
5854 Butternut Drive
East Syracuse, NY 13057
Phone # (315) 445-1900 Telefax # (315) 445-1104

Chain of Custody Record

2117730
Invoiced_Client 0100

Client: Anthony DeMarco and Son Phone # 315 702 4879
Address: 211 West Main St Fax #
Elbridge NY 13060

Authorization:

Contact Person:

LSL Project #:

Client's Site I.D.: Brutus Road

Client's Project I.D.: SG Campus

(Lab Use Only) LSL Sample Number	Client's Sample Identifications	Sample Date	Sample Time	Type grab	Type comp.	Matrix	Preserv. Added	Containers #	Containers size/type	Analyses	Free Cl (mg/L)	Pres. Check
001A 8260	Top Soil 1	10/18	7AM	✓		SHW	None	1	32 oz	8260 8270 8081 8151 8082		
1B 8270	Top Soil 1A	10/18	"	✓				1	4 oz	TAL metals TS		
002A	Top Soil 2	10/18	"	✓				1	32 oz			
2B	Top Soil 2A	10/18	"	✓				1	4 oz			
003A	Top Soil 3	10/18	"	✓				1	32 oz			
3B	Top Soil 3A	10/18	"	✓		↓	↓	1	4 oz	↓		

SAMPLES MUST BE RECEIVED ON ICE — Please Fill Out Completely — SAMPLES MUST BE RECEIVED ON ICE

Notes and Hazard Identifications: Need credit Card

Samples Received On Ice Packs

Custody Transfers	Date	Time
Sampled and Relinquished By: Print Name: Eugene S Meyle III Signature:	10/18/21	7AM
Received By:		
Relinquished By: Received By:		
Relinquished By: Received for Lab By:	10/19/21	0840
Shipment Method: Samples Received Intact: Y N	1.3°C	

Owner, Construction Manager and Engineer.

10. Backfilling:

a. Prior to commencing with backfilling activities, all excavations shall be lined with a minimum of a six ounce per square yard, non-woven geotextile, such as Mirafi® 160NO or equivalent. A woven geotextile/stabilization fabric may be used in lieu of the non-woven geotextile where shown on the Drawings.

Gene
~~Gene~~ Meyle

b. In addition to any geotechnical property requirements of imported backfill materials, the Contractor must submit the following information to the Owner, Construction Manager and Engineer for all backfill materials prior to taking delivery:

Anthony DeMarco & Sons
office 315-675-4400
cell 315-702-4879

i. Documentation for the borrow source indicating that the facility processes virgin material only and is not known to have ever supported commercial or industrial use and provides documentation indicating that the facility is a permitted mine or quarry.

ii. Material having ten or more percent passing a No. 80 sieve by weight shall be analyzed for the following parameters:

1. Target Compound List (TCL) volatile organic compounds (VOCs) via EPA Method 8260. 8260 TCL 100.00
2. TCL semivolatile organic compounds (SVOCs) via EPA Method 8270. 8270 TCL 235.00
3. TCL pesticides via EPA Method 8081. 8081 PEST TCL 70.00
4. TCL herbicides via EPA Method 8151. 8151 Herbs TCL 120.00
5. Polychlorinated biphenyl's (PCBs) via EPA Method 8082. 8082 PCB 75
6. Target Analyte List (TAL) metals. 22 metals + Hg 220 + 25 TAL metals 245

iii. The material shall be analyzed at the following frequency:

TS. 10

SOIL QUANTITY (CUBIC YARDS)	GRAB SAMPLE	COMPOSITE SAMPLE
0-50	1	1
50-100	2	1
100-200	3	1
200-300	4	1
300-400	4	2
400-500	5	2
500-800	6	2
800-1,000	7	2

$855

2565

LSL Life Science Laboratories, Inc.

Gene Mwyle
Anthony Demarco and Sons
211 West Main St.
Elbridge, NY 13060

Phone: (315) 675-4400

Authorization: Pd by CC

Laboratory Analysis Report

Prepared For

Anthony Demarco and Sons

Client Project ID:

ADS Brutus Road

LSL Project ID: **2119152**

Receive Date/Time: 11/09/21 15:50

Life Science Laboratories, Inc. warrants, to the best of its knowledge and belief, the accuracy of the analytical test results contained in this report, but makes no other warranty, expressed or implied, especially no warranties of merchantability or fitness for a particular purpose. By the Client's acceptance and/or use of this report, the Client agrees that LSL is hereby released from any and all liabilities, claims, damages or causes of action affecting or which may affect the Client as regards to the results contained in this report. The Client further agrees that the only remedy available to the Client in the event of proven non-conformity with the above warranty shall be for LSL to re-perform the analytical test(s) at no charge to the Client. The data contained in this report are for the exclusive use of the Client to whom it is addressed, and the release of these data to any other party, or the use of the name, trademark or service mark of Life Science Laboratories, Inc. especially for the use of advertising to the general public, is strictly prohibited without express prior written consent of Life Science Laboratories, Inc. This report may only be reproduced in its entirety. No partial duplication is allowed. The Chain of Custody and the Sample Receipt documents submitted with these samples are considered by LSL to be an appendix of this report and may contain data qualifiers and specific information that pertains to the samples included in this report. The analytical result(s) in this report are only representative of the sample(s) submitted for analysis. LSL makes no claim of a sample's representativeness, or integrity, if sampling was not performed by LSL personnel.

LSL Central Lab
5854 Butternut Drive
East Syracuse, NY 13057
Tel. (315) 445-1900
Fax (315) 445-1104
NYS DOH ELAP #10248

LSL North Lab
131 St. Lawrence Avenue
Waddington, NY 13694
Tel. (315) 388-4476
Fax (315) 388-4061
NYS DOH ELAP #10900

LSL Finger Lakes Lab
16 N. Main St., PO Box 424
Wayland, NY 14572
Tel. (585) 213-4090
Fax (585) 213-4192
NYS DOH ELAP #11667

LSL Southern Tier Office
Cuba, NY
Tel. (585) 209-4032

LSL MidLakes Office
Canandaigua, NY
Tel. (585) 728-3320

This report was reviewed by: Date: 11/16/21

David J. Prichard, Director of Tech. Services

A copy of this report was sent to:

Date Printed: 11/16/21

- - LABORATORY ANALYSIS REPORT - -

Anthony Demarco and Sons Elbridge, NY

Sample ID: ADS Grab 4 **LSL Sample ID:** 2119152-001

Location:

Sampled: 11/09/21 13:00 **Sampled By:** GM

Sample Matrix: SHW Dry Wt, Soil

Analytical Method / Analyte	Result	Prep Method / Units	Prep Date	Analysis Date & Time	Analyst Initials
(1) EPA 8260C TCL Volatiles		EPA 5035A			
Acetone	<1000	ug/kg dry		11/15/21	CRT
Benzene	<100	ug/kg dry		11/15/21	CRT
Bromodichloromethane	<100	ug/kg dry		11/15/21	CRT
Bromoform	<100	ug/kg dry		11/15/21	CRT
Bromomethane	<100	ug/kg dry		11/15/21	CRT
2-Butanone (MEK)	<1000	ug/kg dry		11/15/21	CRT
Carbon disulfide	<100	ug/kg dry		11/15/21	CRT
Carbon tetrachloride	<100	ug/kg dry		11/15/21	CRT
Chlorobenzene	<100	ug/kg dry		11/15/21	CRT
Chloroethane	<100	ug/kg dry		11/15/21	CRT
Chloroform	<100	ug/kg dry		11/15/21	CRT
Chloromethane	<100	ug/kg dry		11/15/21	CRT
Dibromochloromethane	<100	ug/kg dry		11/15/21	CRT
1,1-Dichloroethane	<100	ug/kg dry		11/15/21	CRT
1,2-Dichloroethane	<100	ug/kg dry		11/15/21	CRT
1,1-Dichloroethene	<100	ug/kg dry		11/15/21	CRT
cis-1,2-Dichloroethene	<100	ug/kg dry		11/15/21	CRT
trans-1,2-Dichloroethene	<100	ug/kg dry		11/15/21	CRT
1,2-Dichloroethene, Total	<100	ug/kg dry		11/15/21	CRT
1,2-Dichloropropane	<100	ug/kg dry		11/15/21	CRT
cis-1,3-Dichloropropene	<100	ug/kg dry		11/15/21	CRT
trans-1,3-Dichloropropene	<100	ug/kg dry		11/15/21	CRT
Ethyl benzene	<100	ug/kg dry		11/15/21	CRT
2-Hexanone	<1000	ug/kg dry		11/15/21	CRT
Methylene chloride	<200	ug/kg dry		11/15/21	CRT
4-Methyl-2-pentanone (MIBK)	<1000	ug/kg dry		11/15/21	CRT
Styrene	<100	ug/kg dry		11/15/21	CRT
1,1,2,2-Tetrachloroethane	<100	ug/kg dry		11/15/21	CRT
Tetrachloroethene	<100	ug/kg dry		11/15/21	CRT
Toluene	<100	ug/kg dry		11/15/21	CRT
1,1,1-Trichloroethane	<100	ug/kg dry		11/15/21	CRT
1,1,2-Trichloroethane	<100	ug/kg dry		11/15/21	CRT
Trichloroethene	<100	ug/kg dry		11/15/21	CRT
Vinyl chloride	<100	ug/kg dry		11/15/21	CRT
Xylenes (Total)	<100	ug/kg dry		11/15/21	CRT
Surrogate (1,2-DCA-d4)	86	%R		11/15/21	CRT
Surrogate (Tol-d8)	108	%R		11/15/21	CRT
Surrogate (4-BFB)	104	%R		11/15/21	CRT

This sample was not collected per EPA 5035A low-level specifications. All reported concentrations less than 200 ug/kg may be biased low.

(1) SM 2540 G-97,-11 Total Solids					
Total Solids @ 103-105 C	83	%		11/15/21	EMW

The NYS DOH ELAP does not offer certification for this method in this matrix.

Analysis performed at: *(1) LSL Central Lab, (2) LSL North Lab, (3) LSL Finger Lakes Lab*

- - LABORATORY ANALYSIS REPORT - -

Anthony Demarco and Sons *Elbridge, NY*

Sample ID: ADS Grab 5 **LSL Sample ID:** 2119152-002

Location:

Sampled: 11/09/21 13:00 **Sampled By:** GM

Sample Matrix: SHW Dry Wt, Soil

Analytical Method / Analyte	Result	Units	Prep Method / Prep Date	Analysis Date & Time	Analyst Initials
(1) EPA 8260C TCL Volatiles			EPA 5035A		
Acetone	<1000	ug/kg dry		11/15/21	CRT
Benzene	<100	ug/kg dry		11/15/21	CRT
Bromodichloromethane	<100	ug/kg dry		11/15/21	CRT
Bromoform	<100	ug/kg dry		11/15/21	CRT
Bromomethane	<100	ug/kg dry		11/15/21	CRT
2-Butanone (MEK)	<1000	ug/kg dry		11/15/21	CRT
Carbon disulfide	<100	ug/kg dry		11/15/21	CRT
Carbon tetrachloride	<100	ug/kg dry		11/15/21	CRT
Chlorobenzene	<100	ug/kg dry		11/15/21	CRT
Chloroethane	<100	ug/kg dry		11/15/21	CRT
Chloroform	<100	ug/kg dry		11/15/21	CRT
Chloromethane	<100	ug/kg dry		11/15/21	CRT
Dibromochloromethane	<100	ug/kg dry		11/15/21	CRT
1,1-Dichloroethane	<100	ug/kg dry		11/15/21	CRT
1,2-Dichloroethane	<100	ug/kg dry		11/15/21	CRT
1,1-Dichloroethene	<100	ug/kg dry		11/15/21	CRT
cis-1,2-Dichloroethene	<100	ug/kg dry		11/15/21	CRT
trans-1,2-Dichloroethene	<100	ug/kg dry		11/15/21	CRT
1,2-Dichloroethene, Total	<100	ug/kg dry		11/15/21	CRT
1,2-Dichloropropane	<100	ug/kg dry		11/15/21	CRT
cis-1,3-Dichloropropene	<100	ug/kg dry		11/15/21	CRT
trans-1,3-Dichloropropene	<100	ug/kg dry		11/15/21	CRT
Ethyl benzene	<100	ug/kg dry		11/15/21	CRT
2-Hexanone	<1000	ug/kg dry		11/15/21	CRT
Methylene chloride	<200	ug/kg dry		11/15/21	CRT
4-Methyl-2-pentanone (MIBK)	<1000	ug/kg dry		11/15/21	CRT
Styrene	<100	ug/kg dry		11/15/21	CRT
1,1,2,2-Tetrachloroethane	<100	ug/kg dry		11/15/21	CRT
Tetrachloroethene	<100	ug/kg dry		11/15/21	CRT
Toluene	<100	ug/kg dry		11/15/21	CRT
1,1,1-Trichloroethane	<100	ug/kg dry		11/15/21	CRT
1,1,2-Trichloroethane	<100	ug/kg dry		11/15/21	CRT
Trichloroethene	<100	ug/kg dry		11/15/21	CRT
Vinyl chloride	<100	ug/kg dry		11/15/21	CRT
Xylenes (Total)	<100	ug/kg dry		11/15/21	CRT
Surrogate (1,2-DCA-d4)	88	%R		11/15/21	CRT
Surrogate (Tol-d8)	106	%R		11/15/21	CRT
Surrogate (4-BFB)	104	%R		11/15/21	CRT

This sample was not collected per EPA 5035A low-level specifications. All reported concentrations less than 200 ug/kg may be biased low.

(1) SM 2540 G-97,-11 Total Solids					
Total Solids @ 103-105 C	85	%		11/15/21	EMW

The NYS DOH ELAP does not offer certification for this method in this matrix.

Analysis performed at: *(1) LSL Central Lab, (2) LSL North Lab, (3) LSL Finger Lakes Lab*

- - LABORATORY ANALYSIS REPORT - -

Anthony Demarco and Sons Elbridge, NY

Sample ID: ADS Grab 6 **LSL Sample ID:** 2119152-003

Location:

Sampled: 11/09/21 13:00 **Sampled By:** GM

Sample Matrix: SHW Dry Wt, Soil

Analytical Method / Analyte	Result	Units	Prep Method / Prep Date	Analysis Date & Time	Analyst Initials
(1) EPA 8260C TCL Volatiles			EPA 5035A		
Acetone	<1000	ug/kg dry		11/15/21	CRT
Benzene	<100	ug/kg dry		11/15/21	CRT
Bromodichloromethane	<100	ug/kg dry		11/15/21	CRT
Bromoform	<100	ug/kg dry		11/15/21	CRT
Bromomethane	<100	ug/kg dry		11/15/21	CRT
2-Butanone (MEK)	<1000	ug/kg dry		11/15/21	CRT
Carbon disulfide	<100	ug/kg dry		11/15/21	CRT
Carbon tetrachloride	<100	ug/kg dry		11/15/21	CRT
Chlorobenzene	<100	ug/kg dry		11/15/21	CRT
Chloroethane	<100	ug/kg dry		11/15/21	CRT
Chloroform	<100	ug/kg dry		11/15/21	CRT
Chloromethane	<100	ug/kg dry		11/15/21	CRT
Dibromochloromethane	<100	ug/kg dry		11/15/21	CRT
1,1-Dichloroethane	<100	ug/kg dry		11/15/21	CRT
1,2-Dichloroethane	<100	ug/kg dry		11/15/21	CRT
1,1-Dichloroethene	<100	ug/kg dry		11/15/21	CRT
cis-1,2-Dichloroethene	<100	ug/kg dry		11/15/21	CRT
trans-1,2-Dichloroethene	<100	ug/kg dry		11/15/21	CRT
1,2-Dichloroethene, Total	<100	ug/kg dry		11/15/21	CRT
1,2-Dichloropropane	<100	ug/kg dry		11/15/21	CRT
cis-1,3-Dichloropropene	<100	ug/kg dry		11/15/21	CRT
trans-1,3-Dichloropropene	<100	ug/kg dry		11/15/21	CRT
Ethyl benzene	<100	ug/kg dry		11/15/21	CRT
2-Hexanone	<1000	ug/kg dry		11/15/21	CRT
Methylene chloride	<200	ug/kg dry		11/15/21	CRT
4-Methyl-2-pentanone (MIBK)	<1000	ug/kg dry		11/15/21	CRT
Styrene	<100	ug/kg dry		11/15/21	CRT
1,1,2,2-Tetrachloroethane	<100	ug/kg dry		11/15/21	CRT
Tetrachloroethene	<100	ug/kg dry		11/15/21	CRT
Toluene	<100	ug/kg dry		11/15/21	CRT
1,1,1-Trichloroethane	<100	ug/kg dry		11/15/21	CRT
1,1,2-Trichloroethane	<100	ug/kg dry		11/15/21	CRT
Trichloroethene	<100	ug/kg dry		11/15/21	CRT
Vinyl chloride	<100	ug/kg dry		11/15/21	CRT
Xylenes (Total)	<100	ug/kg dry		11/15/21	CRT
Surrogate (1,2-DCA-d4)	91	%R		11/15/21	CRT
Surrogate (Tol-d8)	107	%R		11/15/21	CRT
Surrogate (4-BFB)	104	%R		11/15/21	CRT

This sample was not collected per EPA 5035A low-level specifications. All reported concentrations less than 200 ug/kg may be biased low.

(1) SM 2540 G-97,-11 Total Solids					
Total Solids @ 103-105 C	90	%		11/15/21	EMW

The NYS DOH ELAP does not offer certification for this method in this matrix.

Analysis performed at: *(1) LSL Central Lab, (2) LSL North Lab, (3) LSL Finger Lakes Lab*

- - LABORATORY ANALYSIS REPORT - -

Anthony Demarco and Sons Elbridge, NY

Sample ID: ADS Grab 7 **LSL Sample ID:** 2119152-004

Location:

Sampled: 11/09/21 13:00 **Sampled By:** GM

Sample Matrix: SHW Dry Wt, Soil

Analytical Method / Analyte	Result	Units	Prep Method / Prep Date	Analysis Date & Time	Analyst Initials
(1) EPA 8260C TCL Volatiles			EPA 5035A		
Acetone	<1000	ug/kg dry		11/15/21	CRT
Benzene	<100	ug/kg dry		11/15/21	CRT
Bromodichloromethane	<100	ug/kg dry		11/15/21	CRT
Bromoform	<100	ug/kg dry		11/15/21	CRT
Bromomethane	<100	ug/kg dry		11/15/21	CRT
2-Butanone (MEK)	<1000	ug/kg dry		11/15/21	CRT
Carbon disulfide	<100	ug/kg dry		11/15/21	CRT
Carbon tetrachloride	<100	ug/kg dry		11/15/21	CRT
Chlorobenzene	<100	ug/kg dry		11/15/21	CRT
Chloroethane	<100	ug/kg dry		11/15/21	CRT
Chloroform	<100	ug/kg dry		11/15/21	CRT
Chloromethane	<100	ug/kg dry		11/15/21	CRT
Dibromochloromethane	<100	ug/kg dry		11/15/21	CRT
1,1-Dichloroethane	<100	ug/kg dry		11/15/21	CRT
1,2-Dichloroethane	<100	ug/kg dry		11/15/21	CRT
1,1-Dichloroethene	<100	ug/kg dry		11/15/21	CRT
cis-1,2-Dichloroethene	<100	ug/kg dry		11/15/21	CRT
trans-1,2-Dichloroethene	<100	ug/kg dry		11/15/21	CRT
1,2-Dichloroethene, Total	<100	ug/kg dry		11/15/21	CRT
1,2-Dichloropropane	<100	ug/kg dry		11/15/21	CRT
cis-1,3-Dichloropropene	<100	ug/kg dry		11/15/21	CRT
trans-1,3-Dichloropropene	<100	ug/kg dry		11/15/21	CRT
Ethyl benzene	<100	ug/kg dry		11/15/21	CRT
2-Hexanone	<1000	ug/kg dry		11/15/21	CRT
Methylene chloride	<200	ug/kg dry		11/15/21	CRT
4-Methyl-2-pentanone (MIBK)	<1000	ug/kg dry		11/15/21	CRT
Styrene	<100	ug/kg dry		11/15/21	CRT
1,1,2,2-Tetrachloroethane	<100	ug/kg dry		11/15/21	CRT
Tetrachloroethene	<100	ug/kg dry		11/15/21	CRT
Toluene	<100	ug/kg dry		11/15/21	CRT
1,1,1-Trichloroethane	<100	ug/kg dry		11/15/21	CRT
1,1,2-Trichloroethane	<100	ug/kg dry		11/15/21	CRT
Trichloroethene	<100	ug/kg dry		11/15/21	CRT
Vinyl chloride	<100	ug/kg dry		11/15/21	CRT
Xylenes (Total)	<100	ug/kg dry		11/15/21	CRT
Surrogate (1,2-DCA-d4)	98	%R		11/15/21	CRT
Surrogate (Tol-d8)	105	%R		11/15/21	CRT
Surrogate (4-BFB)	105	%R		11/15/21	CRT

This sample was not collected per EPA 5035A low-level specifications. All reported concentrations less than 200 ug/kg may be biased low.

(1) SM 2540 G-97,-11 Total Solids					
Total Solids @ 103-105 C	82	%		11/15/21	EMW

The NYS DOH ELAP does not offer certification for this method in this matrix.

Analysis performed at: *(1) LSL Central Lab, (2) LSL North Lab, (3) LSL Finger Lakes Lab*

- - LABORATORY ANALYSIS REPORT - -

Anthony Demarco and Sons Elbridge, NY

Sample ID: ADS Grab 8 **LSL Sample ID:** 2119152-005

Location:

Sampled: 11/09/21 13:00 **Sampled By:** GM

Sample Matrix: SHW Dry Wt, Soil

Analytical Method / Analyte	Result	Units	Prep Method / Prep Date	Analysis Date & Time	Analyst Initials
(1) EPA 8260C TCL Volatiles			EPA 5035A		
Acetone	<1000	ug/kg dry		11/15/21	CRT
Benzene	<100	ug/kg dry		11/15/21	CRT
Bromodichloromethane	<100	ug/kg dry		11/15/21	CRT
Bromoform	<100	ug/kg dry		11/15/21	CRT
Bromomethane	<100	ug/kg dry		11/15/21	CRT
2-Butanone (MEK)	<1000	ug/kg dry		11/15/21	CRT
Carbon disulfide	<100	ug/kg dry		11/15/21	CRT
Carbon tetrachloride	<100	ug/kg dry		11/15/21	CRT
Chlorobenzene	<100	ug/kg dry		11/15/21	CRT
Chloroethane	<100	ug/kg dry		11/15/21	CRT
Chloroform	<100	ug/kg dry		11/15/21	CRT
Chloromethane	<100	ug/kg dry		11/15/21	CRT
Dibromochloromethane	<100	ug/kg dry		11/15/21	CRT
1,1-Dichloroethane	<100	ug/kg dry		11/15/21	CRT
1,2-Dichloroethane	<100	ug/kg dry		11/15/21	CRT
1,1-Dichloroethene	<100	ug/kg dry		11/15/21	CRT
cis-1,2-Dichloroethene	<100	ug/kg dry		11/15/21	CRT
trans-1,2-Dichloroethene	<100	ug/kg dry		11/15/21	CRT
1,2-Dichloroethene, Total	<100	ug/kg dry		11/15/21	CRT
1,2-Dichloropropane	<100	ug/kg dry		11/15/21	CRT
cis-1,3-Dichloropropene	<100	ug/kg dry		11/15/21	CRT
trans-1,3-Dichloropropene	<100	ug/kg dry		11/15/21	CRT
Ethyl benzene	<100	ug/kg dry		11/15/21	CRT
2-Hexanone	<1000	ug/kg dry		11/15/21	CRT
Methylene chloride	<200	ug/kg dry		11/15/21	CRT
4-Methyl-2-pentanone (MIBK)	<1000	ug/kg dry		11/15/21	CRT
Styrene	<100	ug/kg dry		11/15/21	CRT
1,1,2,2-Tetrachloroethane	<100	ug/kg dry		11/15/21	CRT
Tetrachloroethene	<100	ug/kg dry		11/15/21	CRT
Toluene	<100	ug/kg dry		11/15/21	CRT
1,1,1-Trichloroethane	<100	ug/kg dry		11/15/21	CRT
1,1,2-Trichloroethane	<100	ug/kg dry		11/15/21	CRT
Trichloroethene	<100	ug/kg dry		11/15/21	CRT
Vinyl chloride	<100	ug/kg dry		11/15/21	CRT
Xylenes (Total)	<100	ug/kg dry		11/15/21	CRT
Surrogate (1,2-DCA-d4)	101	%R		11/15/21	CRT
Surrogate (Tol-d8)	104	%R		11/15/21	CRT
Surrogate (4-BFB)	101	%R		11/15/21	CRT

This sample was not collected per EPA 5035A low-level specifications. All reported concentrations less than 200 ug/kg may be biased low.

(1) SM 2540 G-97,-11 Total Solids					
Total Solids @ 103-105 C	85	%		11/15/21	EMW

The NYS DOH ELAP does not offer certification for this method in this matrix.

Analysis performed at: *(1) LSL Central Lab, (2) LSL North Lab, (3) LSL Finger Lakes Lab*

- - LABORATORY ANALYSIS REPORT - -

Anthony Demarco and Sons Elbridge, NY

Sample ID: ADS Grab 9 **LSL Sample ID:** 2119152-006

Location:

Sampled: 11/09/21 13:00 **Sampled By:** GM

Sample Matrix: SHW Dry Wt, Soil

Analytical Method / Analyte	Result	Prep Method / Units	Prep Date	Analysis Date & Time	Analyst Initials
(1) EPA 8260C TCL Volatiles		EPA 5035A			
Acetone	<1000	ug/kg dry		11/15/21	CRT
Benzene	<100	ug/kg dry		11/15/21	CRT
Bromodichloromethane	<100	ug/kg dry		11/15/21	CRT
Bromoform	<100	ug/kg dry		11/15/21	CRT
Bromomethane	<100	ug/kg dry		11/15/21	CRT
2-Butanone (MEK)	<1000	ug/kg dry		11/15/21	CRT
Carbon disulfide	<100	ug/kg dry		11/15/21	CRT
Carbon tetrachloride	<100	ug/kg dry		11/15/21	CRT
Chlorobenzene	<100	ug/kg dry		11/15/21	CRT
Chloroethane	<100	ug/kg dry		11/15/21	CRT
Chloroform	<100	ug/kg dry		11/15/21	CRT
Chloromethane	<100	ug/kg dry		11/15/21	CRT
Dibromochloromethane	<100	ug/kg dry		11/15/21	CRT
1,1-Dichloroethane	<100	ug/kg dry		11/15/21	CRT
1,2-Dichloroethane	<100	ug/kg dry		11/15/21	CRT
1,1-Dichloroethene	<100	ug/kg dry		11/15/21	CRT
cis-1,2-Dichloroethene	<100	ug/kg dry		11/15/21	CRT
trans-1,2-Dichloroethene	<100	ug/kg dry		11/15/21	CRT
1,2-Dichloroethene, Total	<100	ug/kg dry		11/15/21	CRT
1,2-Dichloropropane	<100	ug/kg dry		11/15/21	CRT
cis-1,3-Dichloropropene	<100	ug/kg dry		11/15/21	CRT
trans-1,3-Dichloropropene	<100	ug/kg dry		11/15/21	CRT
Ethyl benzene	<100	ug/kg dry		11/15/21	CRT
2-Hexanone	<1000	ug/kg dry		11/15/21	CRT
Methylene chloride	<200	ug/kg dry		11/15/21	CRT
4-Methyl-2-pentanone (MIBK)	<1000	ug/kg dry		11/15/21	CRT
Styrene	<100	ug/kg dry		11/15/21	CRT
1,1,2,2-Tetrachloroethane	<100	ug/kg dry		11/15/21	CRT
Tetrachloroethene	<100	ug/kg dry		11/15/21	CRT
Toluene	<100	ug/kg dry		11/15/21	CRT
1,1,1-Trichloroethane	<100	ug/kg dry		11/15/21	CRT
1,1,2-Trichloroethane	<100	ug/kg dry		11/15/21	CRT
Trichloroethene	<100	ug/kg dry		11/15/21	CRT
Vinyl chloride	<100	ug/kg dry		11/15/21	CRT
Xylenes (Total)	<100	ug/kg dry		11/15/21	CRT
Surrogate (1,2-DCA-d4)	104	%R		11/15/21	CRT
Surrogate (Tol-d8)	102	%R		11/15/21	CRT
Surrogate (4-BFB)	102	%R		11/15/21	CRT

This sample was not collected per EPA 5035A low-level specifications. All reported concentrations less than 200 ug/kg may be biased low.

(1) SM 2540 G-97,-11 Total Solids					
Total Solids @ 103-105 C	85	%		11/15/21	EMW

The NYS DOH ELAP does not offer certification for this method in this matrix.

Analysis performed at: *(1) LSL Central Lab, (2) LSL North Lab, (3) LSL Finger Lakes Lab*

Life Science Laboratories, Inc.
5854 Butternut Drive
East Syracuse, NY 13057
Phone # (315) 445-1900 Telefax # (315) 445-1104

Chain of Custody Record

2119152

Invoiced_Client 0100

Client: Anthony Demarco and Sons Phone # 315-675-4400
Address: 211 West Main St. Fax #
Eldridge NY 13060

Authorization:

Contact Person: Gene estimates@Demarcoandsons.com

LSL Project #: Rush

Client's Site I.D.: ADS Brutus Road

Client's Project I.D.:

(Lab Use Only) LSL Sample Number	Client's Sample Identifications	Sample Date	Sample Time	Type grab	Type comp.	Matrix	Preserv. Added	Containers #	Containers size/type	Analyses	Free Cl (mg/L)	Pres. Check
001 A	ADS GRAB 4	11-9	1pm	✓		SHW	None		4/ glass	V.O.C		
002 A	" " 5	"	"	✓					4/ "	"		
003 A	" " 6	"	"	✓					4/ "	"		
004 A	" " 7	"	"	✓					4/ "	"		
005 A	" " 8	"	"	✓					4/ "	"		
006 A	" " 9	"	"	✓					4/ "	"		

SAMPLES MUST BE RECEIVED ON ICE — Please Fill Out Completely — SAMPLES MUST BE RECEIVED ON ICE

Notes and Hazard identifications:

Samples Received On Ice Packs

Custody Transfers		Date	Time
Sampled and Relinquished By: Print Name: Gene Meyle	Signature:	11-9-21	2pm
	Received By:		
Relinquished By:	Received By:		
Relinquished By:	Received for Lab By:	11/9/21	1550

Shipment Method: Samples Received Intact: Y N 3.1°C

APPENDIX R

Site Management Plan

Site Management Plan

Former Coyne Textile Facility
140 Cortland Avenue
Syracuse, Onondaga County, New York

NYSDEC BCP Site No. C734144

CHA Project Number: 059294.001

Prepared for Remedial Party:
Ranalli/Taylor St., LLC
P.O. Box 678
Liverpool, New York 13088

Prepared by:

300 South State Street, Suite 600
Syracuse, New York 13202
Phone: (315) 471-3920

August 2021
Revision 1: September 21, 2021
Revision 2: October 14, 2021
Revision 3: November 24, 2021
Revision 4: December 2, 2021

V:\Projects\ANY\K5\059294.001\Reports\Coyne - SMP\Final\2021-12-2_Former Coyne Textile C734144 SMP_r4_Final.doc

Revisions to Final Approved Site Management Plan:

Revision No.	Date Submitted	Summary of Revision	NYSDEC Approval Date

CERTIFICATION STATEMENT

I Scott Smith certify that I am currently a NYS registered professional engineer as in defined in 6 NYCRR Part 375 and that this Site Management Plan was prepared in accordance with all applicable statutes and regulations and in substantial conformance with the DER Technical Guidance for Site Investigation and Remediation (DER-10).

For CHA Consulting, Inc.:

(Professional Seal)



Scott M. Smith, P.E.
Printed Name of Certifying Engineer

Signature of Certifying Engineer

December 6, 2021
Date of Certification

083885
NYS Professional Engineer Registration Number

CHA Consulting, Inc.
Company

Associate Vice President
Title

TABLE OF CONTENTS

FORMER COYNE TEXTILE

ONONDAGA COUNTY

SYRACUSE, NEW YORK

SITE MANAGEMENT PLAN

EXECUTIVE SUMMARY 1

1.0 INTRODUCTION 3
- 1.1 General 3
- 1.2 Revisions 4
- 1.3 Notifications 4

2.0 SUMMARY OF PREVIOUS INVESTIGATIONS AND REMEDIAL ACTIONS 7
- 2.1 Site Location and Description 7
- 2.2 Physical Setting 8
  - 2.2.1 Land Use 8
  - 2.2.2 Geology 8
  - 2.2.3 Hydrogeology 9
- 2.3 Investigation and Remedial History 10
  - 2.3.1 Phase I Environmental Site Assessment - 2014 10
  - 2.3.2 Initial Subsurface Investigations – 2014 and 2015 11
  - 2.3.3 Remedial Investigation - 2018 11
  - 2.3.4 Source Removal IRM – June 2019 13
  - 2.3.5 SSDS Remedial Design Work Plan – October 2020 14
  - 2.3.6 Alternatives Analysis Report 14
  - 2.3.7 Pre-Design Investigations 15
    - 2.3.7.1 MIHPT Investigation 15
    - 2.3.7.2 Bench Scale Testing 15
    - 2.3.7.3 Groundwater Kinetics 15
    - 2.3.7.4 Groundwater Recirculation Pilot Test 16
  - 2.3.8 Remedial Design Work Plan 16
  - 2.3.9 Sub-Slab Depressurization System Remedial Design Work Plan 17
  - 2.3.10 Supplemental Remedial Investigation Report 17
- 2.4 Remedial Action Objectives 18
- 2.5 Remaining Contamination 19
  - 2.5.1 Soil 19
  - 2.5.2 Groundwater 20
  - 2.5.3 Soil Vapor 21

3.0 INSTITUTIONAL AND ENGINEERING CONTROL PLAN 21
- 3.1 General 21

3.2 Institutional Controls 22
3.3 Engineering Controls 24
3.3.1 Cover and Cap 24
3.3.2 Sub-Slab Depressurization Systems 24
3.3.3 Criteria for Completion of Remediation/Termination of Remedial Systems 26
3.3.3.1 Cover or Cap 27
3.3.3.2 Sub-Slab Depressurization System 27
3.3.3.3 Monitoring Wells 27

4.0 MONITORING AND SAMPLING PLAN 29
4.1 General 29
4.2 Site – Wide Inspection 30
4.3 Post-Remediation Media Monitoring and Sampling 31
4.3.1 Groundwater Sampling 32
4.3.2 Groundwater Monitoring and Sampling Protocol 34
4.3.2.1 Well Gauging 34
4.3.2.2 Well Purging 35
4.3.2.3 Well Sampling 36
4.3.2.4 Laboratory Analysis 36
4.3.2.5 Equipment Decontamination 36
4.3.2.6 Waste Handling 37
4.3.3 Groundwater Data Evaluation 38
4.3.4 Soil Vapor Intrusion Sampling 38

5.0 OPERATION AND MAINTENANCE PLAN 40
5.1 General 40
5.2 Operation and Maintenancce of the SSDS 40
5.3 SSDS Performance Criteria 40
5.3.1 System Start-Up and Testing 41
5.3.2 Routine System Operation and Maintenance 42
5.3.3 Non-Routine Operation and Maintenance 43
5.3.4 System Monitoring Devices and Alarms 44
5.3.5 Performance Monitoring 44

6.0 PERIODIC ASSESSMENTS/EVALUATIONS 45
6.1 Climate Change Vulnerability Assessment 45
6.2 Remedial System Optimization 45

7.0 REPORTING REQUIREMENTS 48
7.1 Site Management Reports 48
7.2 Periodic Review Report 50
7.2.1 Certification of Institutional and Engineering Controls 51
7.3 Corrective Measures Work Plan 52
7.4 Remedial Site Optimization Report 53

8.0 REFERENCES 52

LIST OF TABLES

Table 1. Notifications* 6
Table 2. Post-Remediation Inspection, Monitoring and Sampling Schedule 30
Table 3. Monitoring Well Construction Details and Elevation Measurements 31
Table 4. Fan System Trouble-Shooting Chart 40
Table 5. RSO Timeline 44
Table 6. Schedule of Interim Monitoring/Inspection Reports 46

LIST OF FIGURES

Figure 1 Site Location Map
Figure 2 Site Layout Map
Figure 3 Soil Boring Location Map
Figure 4 Geologic Cross Section A-A'
Figure 5 Geologic Cross Section B-B'
Figure 6 Groundwater Contour Map
Figure 7 Areas of Concern
Figure 8 Treatment Zones
Figure 9 Excavation Limits and Dimensions
Figure 10 Redevelopment Excavation and Limits
Figure 11 Remaining Soil Sample Exceedances
Figure 12 Remaining Contamination – Groundwater
Figure 13 Area of Soil Vapor Intrusion Concern
Figure 14 IC/EC Control Boundaries

LIST OF APPENDICES

Appendix A Environmental Easement
Appendix B List of Site Contacts
Appendix C Site Specific Boring Logs
Appendix D Groundwater Monitoring Well Construction Logs
Appendix E Excavation Work Plan
Appendix F Health and Safety Plan
Appendix G Community Air Monitoring Plan
Appendix H Quality Assurance Program Plan
Appendix I Site Management Forms
Appendix J Field Sampling Plan
Appendix K SSDS Drawings
Appendix L Manufacturer's Cut Sheets
Appendix M Remedial Site Optimization Table of Contents

LIST OF ACRONYMS & ABBREVIATIONS

ASTM	American Society of Testing Materials
BASE	Building Assessment and Survey Evaluation
BCA	Brownfield Cleanup Agreement
BCP	Brownfield Cleanup Program
BGS	Below Ground Surface
CAMP	Community Air Monitoring Program
CCR	Construction Completion Report
CERP	Community and Environmental Response Plan
CHA	CHA Consulting, Inc.
COC	Chain of Custody
DER	Division of Environmental Remediation
DUSR	Data Usability Summary Report
EC	Engineering Control
ELAP	Environmental Laboratory Approval Program
ESA	Environmental Site Assessment
EWP	Excavation Work Plan
FER	Final Engineering Report
FSP	Field Sampling Plan
GZA	GZA Geo Environmental
HASP	Health and Safety Plan
IC	Institutional Control
IRMWP	Interim Remedial Measure Work Plan
ISCO	In Situ Chemical Oxidation
MIHPT	Membrane Interface Hydraulic Profiling Tool
MNA	Monitored Natural Attenuation
NYS	New York State
NYSDEC	New York State Department of Environmental Conservation
NYSDOH	New York State Department of Health
O&M PLAN	Operation and Maintenance Plan
PCB	Polychlorinated Biphenyl
PCE	Tetrachloroethylene
P.E. or PE	Professional Engineer
PFAS	Per-and Polyfluoroalkyl Substances
PFE	Pressure Field Extension
PID	Photoionization Detector
PMP	Pressure Monitoring Point
PRR	Periodic Review Report
QAPP	Quality Assurance Project Plan
RDWP	Remedial Design Work Plan
REC	Recognized Environmental Concern
RI	Remedial Investigation
ROI	Radius of Influence
RSO	Remedial System Optimization
SCG	Standards, Criteria, and Guidelines

LIST OF ACRONYMS & ABBREVIATIONS (CONT.)

SCO	Soil Cleanup Objective
SMP	Site Management Plan
SSDS	Sub-slab Depressurization System
SVOC	Semi-volatile Organic Compound
TCE	Trichloroethene
TCL	Target Compound List
TOD	Total Oxygen Demand
TOGS	Technical Operation Guidance Standards
USDA	United States Department of Agriculture
USDOT	United States Department of Transportation
USGS	United States Geological Survey
UST	Underground Storage Tank
VOC	Volatile Organic Compound
XDD	XDD Environmental, LLC

EXECUTIVE SUMMARY

The following provides a brief summary of the controls implemented for the Site, as well as the inspections, monitoring, maintenance and reporting activities required by this Site Management Plan:

Site Identification: C734144 Former Coyne Textile 140 Cortland Ave. Syracuse, NY

Institutional Controls:	1. The property may be used for commercial use;
	2. The following ICs are also listed in Section 3.2: • The property may be used for: industrial or commercial use; • All ECs must be operated and maintained as specified in this SMP; • All ECs must be inspected at a frequency and in a manner defined in the SMP. • Groundwater and other environmental or public health monitoring must be performed as defined in this SMP; • Data and information pertinent to Site management must be reported at the frequency and in a manner as defined in this SMP; • All future activities that will disturb remaining contaminated material must be conducted in accordance with this SMP; • Monitoring to assess the performance and effectiveness of the remedy must be performed as defined in this SMP; • Operation, maintenance, monitoring, inspection, and reporting of any mechanical or physical component of the remedy shall be performed as defined in this SMP; • Access to the Site must be provided to agents, employees or other representatives of the State of New York with reasonable prior notice to the property owner to assure compliance with the restrictions identified by the Environmental Easement. The potential for vapor intrusion must be evaluated for any buildings developed in the area within the IC boundaries noted on Figure 2, and any potential impacts that are identified must be monitored or mitigated; and • Vegetable gardens and farming on the Site are prohibited; and • An evaluation shall be performed to determine the need for further investigation and remediation should large scale redevelopment occur, if any of the existing structures are demolished, or if the subsurface is otherwise made accessible
	3. All ECs must be inspected at a frequency and in a manner defined in the SMP.

Engineering Controls:	1. Cover system	
	2. Sub-Slab Depressurization System	
Inspections:		Frequency
1.	Cover inspection	Annually
2.	Sub-Slab Depressurization System Visual Inspection	Annually
Monitoring:		
1.	Groundwater Monitoring	Quarterly Years 1-2 and to be determined via PRR thereafter
2.	Soil Vapor Intrusion Evaluation for New Buildings	Once, 1-3 months after commissioning, during the heating season
Maintenance:		
1. Stormwater Controls maintenance		As needed
2. Fan maintenance		As needed
Reporting:		
1.	Letter Report Summary of Quarterly Data	Quarterly
2.	Periodic Review Report	The first PRR will be due 16 months after the COC has been issued. Each subsequent event will be conducted Annually thereafter.

Further descriptions of the above requirements are provided in detail in the latter sections of this Site Management Plan.

1.0 INTRODUCTION

1.1 GENERAL

This Site Management Plan (SMP) is a required element of the remedial program for the Former Coyne Textile Facility located in Syracuse, New York (hereinafter referred to as the "Site"). See Figure 1. The Site is currently in the New York State (NYS) Brownfield Cleanup Program , Site No. C734144, which is administered by New York State Department of Environmental Conservation (NYSDEC or Department).

Ranalli/Taylor St. LLC entered into a Brownfield Cleanup Agreement (BCA), as a Volunteer in September 2017 with the NYSDEC to remediate the Site. Since that time, three amendments were filed in 2021 with the NYSDEC and subsequently approved. The first amendment added seven entities to the agreement; JMA Tech Properties Holdings, LLC, JMA Tech Properties, LLC, JMA Tech LLC, XRN LLC, JMA Edge Services LLC, Prevail NY LLC, and CELLH LLC. The second amendment expanded the property boundary to include 0.65 acres of the South Clinton Street roadway into the BCA. The third amendment corrected the overall acreage of property within the BCA per the Site survey that was completed. A figure showing the Site location and boundaries of this Site is provided in Figure 2. The boundaries of the Site are more fully described in the metes and bounds Site description that is part of the Environmental Easement provided in Appendix A.

After completion of the remedial work, some contamination was left at this Site, which is hereafter referred to as "remaining contamination". Institutional and Engineering Controls (ICs and ECs) have been incorporated into the Site remedy to control exposure to remaining contamination to ensure protection of public health and the environment. An Environmental Easement granted to the NYSDEC, and recorded with the Onondaga County Clerk on October 12, 2021, requires compliance with this SMP and all ECs and ICs placed on the Site.

This SMP was prepared to manage remaining contamination at the Site until the Environmental Easement is extinguished in accordance with ECL Article 71, Title 36. This plan has been approved by the NYSDEC, and compliance with this plan is required by the grantor of the Environmental Easement and the grantor's successors and assigns. This SMP may only be revised with the approval of the NYSDEC.

It is important to note that:

- This SMP details the Site-specific implementation procedures that are required by the Environmental Easement. Failure to properly implement the SMP is a violation of the Environmental Easement, which is grounds for revocation of the Certificate of Completion (COC);

- Failure to comply with this SMP is also a violation of Environmental Conservation Law, 6 NYCRR Part 375 and the BCA (Index #C734144-05-17, Site #C734144) for the Site, and thereby subject to applicable penalties.

All reports associated with the Site can be viewed by contacting the NYSDEC or its successor agency managing environmental issues in New York State. A list of contacts for persons involved with the Site is provided in Appendix B of this SMP.

This SMP was prepared by CHA Consulting, Inc (CHA)., on behalf of Ranalli/Taylor St. LLC, in accordance with the requirements of the NYSDEC's DER-10 ("Technical Guidance for Site Investigation and Remediation"), dated May 2010, and the guidelines provided by the NYSDEC. This SMP addresses the means for implementing the ICs and/or ECs that are required by the Environmental Easement for the Site.

1.2 REVISIONS

Revisions to this plan will be proposed in writing to the NYSDEC's project manager. The NYSDEC can also make changes to the SMP or request revisions from the remedial party. Revisions will be necessary upon, but not limited to, the following occurring: a change in media monitoring requirements, upgrades to or shutdown of a remedial system, post-remedial removal of contaminated sediment or soil, or other significant change to the Site conditions. In accordance with the Environmental Easement for the Site, the NYSDEC project manager will provide a notice of any approved changes to the SMP, and append these notices to the SMP that is retained in its files.

1.3 NOTIFICATIONS

Notifications will be submitted by the property owner to the NYSDEC, as needed, in accordance with NYSDEC's DER – 10 for the following reasons:

1. 60-day advance notice of any proposed changes in Site use that are required under the terms of the BCA, 6 NYCRR Part 375 and/or Environmental Conservation Law.

2. 7-day advance notice of any field activity associated with the remedial program.

3. 15-day advance notice of any proposed ground-intrusive activity pursuant to the Excavation Work Plan. If the ground-intrusive activity qualifies as a change of use as defined in 6 NYCRR Part 375, the above mentioned 60-day advance notice is also required.

4. Notice within 48 hours of any damage or defect to the foundation, structures or EC that reduces or has the potential to reduce the effectiveness of an EC, and likewise, any action to be taken to mitigate the damage or defect.

5. Notice within 48 hours of any non-routine maintenance activities.

6. Verbal notice by noon of the following day of any emergency, such as a fire; flood; or earthquake that reduces or has the potential to reduce the effectiveness of ECs in place at the Site, with written confirmation within 7 days that includes a summary of actions taken, or to be taken, and the potential impact to the environment and the public.

7. Follow-up status reports on actions taken to respond to any emergency event requiring ongoing responsive action submitted to the NYSDEC within 45 days describing and documenting actions taken to restore the effectiveness of the ECs.

Any change in the ownership of the Site or the responsibility for implementing this SMP will include the following notifications:

8. At least 60 days prior to the change, the NYSDEC will be notified in writing of the proposed change. This will include a certification that the prospective purchaser/Remedial Party has been provided with a copy of the BCA, and all approved work plans and reports, including this SMP.

9. Within 15 days after the transfer of all or part of the Site, the new owner's name, contact representative, and contact information will be confirmed in writing to the NYSDEC.

Table 1.3 on the following page includes contact information for the above notifications. The information on this table will be updated as necessary to provide accurate contact information. A full listing of Site-related contact information is provided in Appendix B.

Table 1. Notifications*

Name	Contact Information	Required Notification
Michael Belveg, NYSDEC Project Manager	315-426-7446, michael.belveg@dec.ny.gov	All Notifications
Kelly Lewandowski, NYSDEC Chief Site Control	518-402-9569, kelly.lewandowski@dec.ny.gov	Notifications 1 and 8
Joshua Cook, P.E. NYSDEC Professional Engineer 1	315-426-7411, joshua.cook@dec.ny.gov	All Notifications
Angela Martin, NYSDOH Public Health Specialist	518-402-7860, beei@health.ny.gov	Notifications 4, 6, and 7

* Note: Notifications are subject to change and will be updated as necessary.

** Note: Numbers in this column reference the numbered bullets in the notification list in this section.

2.0 SUMMARY OF PREVIOUS INVESTIGATIONS AND REMEDIAL ACTIONS

2.1 SITE LOCATION AND DESCRIPTION

The Site is located in Syracuse, Onondaga County, New York and consists of multiple parcels as described below.

- Two parcels of land which form a triangular shape located at, 1002-1022 South Salina Street/Cortland Avenue (Tax Map No. 094.-20-01.0) and 1024-1040 South Salina Street/Tallman Street (Tax Map No. 094.-20-02.0), totaling approximately 0.862-acres (0.126 and 0.0.736 acres, respectively) in size.
- One parcel of land, 140 Cortland Avenue (Tax Map No. 094.-05-06.0) totaling approximately 1.75-acres in size.
- Approximately 0.65-acres of the South Clinton Street roadway.

The Site totals an approximately 3.262-acre area and is bounded by vacant land and West Taylor Street to the north, Tallman Street and CNY Regional Transport to the south, South Salina Street, vacant land and commercial buildings to the east, and the remaining JMA Tech Properties campus to the west (see Figure 2 – Site Layout Map). The boundaries of the Site are more fully described in Appendix A –Environmental Easement. The owner(s) of the Site parcel(s) at the time of issuance of this SMP is Ranalli/Taylor St. LLC and the following entities, furthermore referred to as "and associated entities":

- JMA TECH PROPERTIES HOLDINGS LLC
- JMA TECH PROPERTIES, LLC
- JMA TECH LLC
- XRN LLC
- JMA EDGE SERVICES, LLC
- PREVAIL NY LLC
- CELLH LLC

2.2 PHYSICAL SETTING

2.2.1 Land Use

The main parcel of the Site consists of a building currently under redevelopment on the south end of the parcel, and land currently undergoing redevelopment for a new building on the north end of the parcel. Substantial completion of the property is anticipated by the end of 2021 with occupancy of the property anticipated in January 2022. The Site is zoned commercial. Site occupants consist of a 5G Manufacturing facility operated by JMA Tech Properties. The parcels across Cortland Avenue are anticipated to consist of green space and employee parking. A portion of South Clinton Street has been abandoned and will be used to facilitate pedestrian traffic between parking and green space to the west and the primary facility to the east.

The properties adjoining the Site, and in the neighborhood surrounding the Site, primarily include commercial and industrial, properties. Neighboring properties include:

- North – Vacant land and West Taylor Street
- East – Vacant land and abandoned buildings
- South – Tallman Street and Central New York Regional Transportation Authority and Centro Inc.,
- West – Additional JMA Tech Properties campus not associated with the BCA

2.2.2 Geology

According to the United States Department of Agriculture (USDA) Web Soil Survey, the soil beneath the Site is indicative of Urban Land, which is soil material having a non-agricultural, manmade surface layer that has been produced by mixing and filling in urban and suburban areas. Surficial geology consists mostly of lacustrine silts and clays. Bedrock at the Site is mapped by the United States Geological Survey (USGS) as the Syracuse formation, which consists of dolostone, shale, gypsum, and salts.

Field observations and stratigraphic cross sections provided in the Remedial Investigation Report (RI Report) (CHA, February 2019) confirmed the presence of urban fill to a depth of approximately 8 to 10 feet below ground surface (bgs). Generally, silts and clays are present beneath the urban fill to a depth of approximately 13 to 15 feet bgs. Alternating lacustrine silts and clays, then sands and gravel, were encountered beneath the fill material. At least two silt and clay layers, one below the

urban fill and one at varying depths, but approximately 26 to 30 feet bgs, are likely to act as semi-confining layers to impede the vertical transport of groundwater and contamination; however they may not act as impermeable barriers.
During remedial construction, fill material was noted to at least 18 feet bgs in the northwest corner of the original building footprint and within Treatment Zone 2C. Debris consisted of concrete blocks, bricks, wood, glass, and other demolition debris.

A soil boring location map and Geologic cross sections from the RI Report are included as Figures 3 through 6. Site specific boring logs are provided in Appendix C.

2.2.3 Hydrogeology

Based on groundwater elevations measured on April 19, 2018, the depth to groundwater at the Site is typically less than 10 feet bgs. Beneath the building, groundwater contours are at a nearly flat gradient, apart from the northwestern portion of the building where slightly elevated groundwater levels indicates a localized flow path from the north-western portion of the building toward the center of the building (southeast). Regional groundwater flow is westerly towards Onondaga Creek, located approximately 0.2 miles west of the Site. A groundwater contour map from the RI Report and South Clinton Street off-site investigation performed by GZA in 2015 is provided as Figure 6. Groundwater elevation data is provided in Table 3. Groundwater monitoring well construction logs are provided in Appendix D.

During the remedial construction seven of ten groundwater monitoring wells at the Site were decommissioned. The wells remaining include GW-105S and GW-105D, both of which are located in the parking lot to the east of Cortland Avenue. The monitoring well within the northern section of the property, GW-104, was unable to be found during the well decommissioning and, therefore, remains in place.

Site hydraulic conductivity (k) values were obtained from slug testing completed on May 4, 2018 from the clustered wells at GW-101, GW-103, and GW-105. The horizontal hydraulic conductivity of the shallow wells was calculated to be 1.89×10^{-4} centimeters per second (cm/s) via geometric mean, with all values from individual tests ranging between 1.56×10^{-5} cm/s (GW-101I) to 5.21×10^{-4} cm/s (GW-103D). A slug test analysis was not completed for the data sets collected from GW-101D because water levels did not stabilize within 1.5 hours and the test was cancelled.

Observations made during subsurface remedial investigation activities indicate that unconsolidated native material beneath the Site is composed of lacustrine silts/clays alternating with sand and gravel. Hydraulic conductivity values of individual strata likely vary by multiple orders of magnitude. Literature-derived hydraulic conductivity values for fine-grained sand typically range from 2.01 x 10^{-6} cm/s to 2.01 x 10^{-4} cm/s (Domenico and Schwartz, 1990), and therefore, the calculated geometric mean hydraulic conductivity of the shallow subsurface value of 1.89 x 10^{-4} cm/s is consistent with the literature.

The Site and surrounding properties are connected to the public water system and do not rely on individual or public water supply wells.

2.3 INVESTIGATION AND REMEDIAL HISTORY

The following narrative provides a remedial history timeline and a brief summary of the available project records to document key investigative and remedial milestones for the Site. Full titles for each of the reports referenced below are provided in Section 8.0 - References.

2.3.1 Phase I Environmental Site Assessment - 2014

A Phase I Environmental Site Assessment (ESA) was prepared in 2014 by GZA GeoEnvironmental of New York (GZA) in general accordance with the American Society for Testing and Materials (ASTM) Standard Practice E 1527-13. According to the Phase I ESA, prior to Ranalli/Tracy St., LLC's purchase of the property in 2016, the 140 Cortland Avenue property was occupied by several manufacturing facilities and a gasoline station. Various entities of Coyne Textile Services have owner the property since the mid-1930s and the property was utilized as an industrial laundering facility. Coyne Textile Services filed for bankruptcy and ceased operations in late 2015. Dry-cleaning activities using tetrachloroethylene (PCE) and Stoddard solvent (a petroleum mixture made from distilled alkanes, cycloalkanes (naphthenes) and aromatic compounds) were conducted at the property until 2000. These dry-cleaning products were noted to be stored in aboveground storage tanks (ASTs). Additionally, three underground storage tanks (USTs) were noted as being located beneath the dry-cleaning room floor (containing Stoddard solvent) and the boiler room at 140 Cortland Avenue. A gasoline filling station was present in the southern portion of the Site in the 1980s.

The former employee parking lot and park located east of the former laundering facility was owned by Coyne Textile Services from 1989-2016. Prior to Coyne Textile Services, previous Site uses

included bus storage and repairs, the Syracuse Streetcar Barn, retail stores, and a gasoline filling station (circa 1950-1970).

Based on historic use and conditions observed during the Phase I ESA, recognized environmental conditions (RECs) were identified and subsequent investigation activities were completed.

2.3.2 Initial Subsurface Investigations – 2014 and 2015

Under the direction of the previous Site owner, multiple investigations were conducted in 2014 and 2015. In short, these investigations are summarized as follows:

1. *November 2014 Phase II Subsurface Investigation by GZA:* Based on elevated photoionization detector (PID) readings, petroleum odors, black stained soil, and an oil-like sheen on groundwater samples observed during the Phase II investigation, GZA recommended additional soil and groundwater sampling to further define the extent of contamination at the Site. Additionally, it was suggested to pursue further sampling in areas where boring installation was unsuccessful, particularly where floor trenches and drains were located in the former chemical storage and distribution room, and near the laundry machines. The primary contaminants of concern identified in the subsurface soil and groundwater included chlorinated solvents (e.g., PCE and trichloroethene (TCE)) and benzene.
2. *March 2015 Phase III Subsurface Investigation by GZA:* This investigation focused on delineation of the vertical and horizontal extent of petroleum contamination near one temporary monitoring well located along the northwest side of the parking lot to the east of Cortland Avenue, and to further evaluate the soil and groundwater conditions near the boiler room and dry-cleaning area.
3. *2015 Vapor Intrusion Investigation by GZA:* A total of ten indoor air, samples were collected approximately four to five feet above the concrete floor, ten sub-slab vapor samples were collected within ten feet of the indoor air samples, and one outdoor air sample was collected from an exterior upwind location. The investigation revealed that PCE and its breakdown daughter products were present in the northern portion of the existing building on the Site where the laundering activities were conducted. The vapors were detected at concentrations that would require mitigation under New York State Department of Health (NYSDOH) Guidance for Evaluating Soil Vapor Intrusion, dated 2006. Monitoring and/or source identification and exposure measures were determined to be necessary throughout the remainder of the Site building. GZA recommended the installation of a vapor mitigation system, to address the potential vapor intrusion conditions.

2.3.3 Remedial Investigation - 2018

Upon entering into the BCP, Ranalli/Taylor St. LLC purchased the Site and retained CHA to conduct a remedial investigation (RI) in 2018 to address data gaps and to provide the additional information

necessary to prepare an Alternatives Analysis Report (AAR). The RI used the data provided in the GZA reports to identify locations where additional investigation was required and included a geophysical survey, surface soil sampling at Coyne Park, subsurface soil sampling at 24 boring locations, the installation and groundwater sampling from six permanent groundwater monitoring wells, groundwater sampling from three existing permanent monitoring wells, indoor air sampling at two locations, and vapor intrusion sampling from six temporary sub-slab vapor points. The following summarizes the findings of the investigation:

- Human exposure to Site media such as soil and groundwater is limited due to the Site being primarily covered with buildings and paved asphalt parking areas and the presence of municipal water and sewer at and in the vicinity of the Site.
- The presence of two silty clay layers (beneath the fill material and at a depth of approximately 26 to 30 feet bgs) which have a relatively low hydraulic conductivity and have acted as a confining later to impede the vertical migration of contamination into the more permeable sand and gravel layers at depth.
- Subsurface soils are impacted with volatile organic compounds (VOCs) exceeding the Part 375 Commercial soil cleanup objectives (SCOs) in the approximate location of historical USTs near the northwest corner of the building (Source Area).
- Semi-volatile organic compounds (SVOCs) were not detected in soil at concentrations exceeding the Part 375 Commercial SCOs since 2014. These historical exceedances were located beneath the northeastern portion of building and the former employee parking area.
- Metals in soil, detected at concentrations exceeding the Part 375 Commercial SCO, were located beneath the central portion of the building (barium in 2018) and the former employee parking lot area (arsenic in 2014).
- Polychlorinated biphenyls (PCBs) were detected at concentrations less than the Part 375 Commercial SCO beneath the central/northern portion of the building.
- VOCs, including PCE, were detected at concentrations exceeding the Class GA ambient water quality standards provided in the NYSDEC's Division of Water Technical and Operational Guidance Series *Ambient Water Quality Standards and Guidance Values and Groundwater Effluent Limitations* (TOGS 1.1.1) in groundwater. The highest concentrations of VOCs were adjacent to or downgradient of where historical USTs containing dry cleaning solvents were reportedly "closed in place". However, there was a lack of appropriate closure documentation for these USTs.
- Breakdown "daughter" products of PCE, including TCE, 1,2-dichloroethene (1,2-DCE), and vinyl chloride, were detected in groundwater beneath the building at concentrations exceeding TOGS 1.1.1 and are considered the contaminants of concern for the Site.
- A plume of VOC groundwater contamination originates from the northwestern portion of the building and has spread laterally beneath the building. This investigation was completed at a time of year when the groundwater table is typically high. Additionally, the location of physical structures beneath the slab are not well known. While there are many floor drains

and vaults visible along the north end of the building, there is the potential that additional vaults or drains may be present throughout the building that have been filled in place and could be potential preferential pathways influencing the direction of groundwater flow beneath the slab.

- Metals, including aluminum, iron, magnesium, and manganese, were detected in groundwater at concentrations exceeding the TOGS 1.1.1. These compounds are commonly identified in groundwater and are relatively non-toxic.
- Per-and polyfluoroalkyl substances (PFAS) and 1,4-dioxane were detected at select groundwater monitoring wells.
- Elevated concentrations of PCE and TCE were identified in all ambient vapor and sub-slab vapor points. As a result, the sub-slab vapor and indoor air quality in the Building has been impacted by soil vapor intrusion. According to the NYSDOH Decision Matrices (including the May 2017 updates), mitigation was the recommended action.
- Soil vapor points in the employee parking lot and asphalt area to the north of the building were not found to have contaminants associated with the NYSDOH Decision Matrices. Therefore, the parking areas are not impacted by soil vapor intrusion.

Four areas of concern (AOCs) were identified and are shown on Figure 7:

- Former UST Area/Source Area
- Site-wide Groundwater
- Office Vapor (southern third of the building)
- Warehouse Vapor (northern two-thirds of the building)

Based on the RI and the proposed Site redevelopment plans, CHA recommended the development of an interim remedial measure work plan (IRMWP) to address the soil contamination in the Source Area as well as to mitigate the soil vapor intrusion in both the Office and Warehouse areas.

2.3.4 Source Removal IRM – June 2019

A Source Removal IRMWP (CHA, May 2019) was approved by the NYSDEC in June 2019 that addressed contaminant source removal via excavation within the Former UST/Source Area. In late June 2019, three USTs within the Former UST/Source Area were removed and transported off-Site to a disposal facility, along with approximately 253.9 tons of contaminated soil and cementitious material used to close the tanks in-place. Excavation of contaminated soil within the area was limited to maintain structural integrity of the building. Prior to backfilling, confirmation samples were collected along the sidewalls and bottom of the excavation, and indicate residual contamination

exceeding Commercial SCOs remains. A complete summary of the work can be found within the Construction Completion Report (CCR) submitted and approved by the NYSDEC in October 2019.

2.3.5 SSDS Remedial Design Work Plan – October 2020

In April 2019 diagnostic pressure field testing was conducted within the office area AOC to determine the most effective system components, pressure gradient, installation methods, and vapor extraction locations for the vapor mitigation design. Initially, CHA developed an Office Vapor IRMWP (CHA, June 2019), which was approved by the NYSDEC in June 2019 and provided a design for an active SSDS for the office portion of the building.

However, in late 2019, redevelopment plans changed and required the demolishment of the northern two-thirds of the building, raising the building floor elevation by two to five-feet, the installation of a new concrete floor in the portion of the building that remained, and the construction of a new building mostly within the footprint of the demolished portion. Therefore, no IRM work was completed for the sub-slab depressurization system (SSDS) on Site.

2.3.6 Alternatives Analysis Report

In March 2020 an Alternatives Analysis Report (AAR) was prepared to develop and evaluate the remedial alternative(s) which would best address the Site-specific environmental conditions and AOCs at the Site. The report established remedial goals and action objectives for the Site, screened several remedial alternatives for the treatment of the four AOCs and provided an in-depth analysis of a select number of alternatives based on the nine criteria defined in NYSDEC's Division of Environmental Remediation Program Policy 10 (DER-10).

Ultimately Alternative 3, Source Area treatment with soil mixing and in-situ chemical oxidation (ISCO), and Plume Area treatment with ISCO and groundwater recirculation, was selected as the preferred alternative. This alternative was chosen because it would provide the most effective protection of the public health and the environment given that the SCGs would be met, soil within the Source Area would be addressed and treated, and the groundwater on the Site would be remediated to TOGS 1.1.1 ambient groundwater quality standards and guidance values before being reinjected into the ground. In addition to this alternative, soil vapor intrusion would be addressed through the installation of an active sub-slab depressurization system that mitigates the entire building footprint.

2.3.7 Pre-Design Investigations

2.3.7.1 MIHPT Investigation

To more accurately define the horizontal and vertical extents of contamination within the groundwater plume, CHA conducted additional investigation using membrane interface hydraulic profiling tool (MIHPT) technology. Results from the investigation provided a more accurate depiction of the chlorinated solvent groundwater plume, as intended, but also indicated that a petroleum-based plume could also be present in one area of the Site. Upon further review of historical records and additional on-Site investigation, a 10,000-gallon UST, storing No. 6 fuel oil was located in a subterranean vault. Previous investigations primarily identified chlorinated solvents as the Site-wide contaminant of concern, so the presence of petroleum contamination identified during the MIHPT investigation altered the overall design to include the removal of the fuel oil tank and excavation of petroleum contaminated soils to the depth of groundwater in that portion of the Site, as further discussed in Section 2.3.8.

2.3.7.2 Bench Scale Testing

After the MIHPT investigation, CHA collected soil and groundwater samples from the Site for use in a bench-scale treatability study conducted by XDD Environmental, LLC (XDD). The purpose of the bench test was to evaluate permanganate stability and total oxidant demand (TOD) in the Source Area and permanganate stability and groundwater kinetics in the plume area.

Results from the bench test indicated that sodium permanganate would be a beneficial agent for remediating the groundwater plume, however the TOD within the Source Area was substantially higher than anticipated. Therefore, a second bench scale test using zero-valent iron (ZVI) was conducted. Results from the ZVI bench scale test determined that it would be an effective remedial agent within the Source Area.

2.3.7.3 Groundwater Kinetics

As mentioned previously, ISCO using recirculation was proposed for treating the groundwater plume. In a recirculation system, groundwater is extracted and mixed with a chemical oxidant in an aboveground treatment tank. The extracted groundwater and the oxidant are allowed sufficient contact time to treat the contaminants before re-injection into the subsurface. The minimum residence time will vary depending on the oxidant concentration and the concentration of target

contaminant within the groundwater. To determine the residence time and quantity of oxidant required, XDD tested the kinetics of Site groundwater with three concentrations of sodium permanganate. Results indicated the lowest concentration of sodium permanganate (5 grams per liter (g/L)) was capable of reducing the concentration of target contaminants to below the analytical method detection limit in the shortest amount of time.

2.3.7.4 Groundwater Recirculation Pilot Test

After the completion of the MIHPT investigation, CHA conducted a pilot test by installing two pilot test wells (wells PT-MW-01 and PW-MW-02) at representative areas within the target groundwater treatment zone. Additionally, a piezometer (PT-PZ-01) was installed approximately 6.2 feet southeast of well PT-MW-02 in order to monitor drawdown or mounding in the subsurface. The previously installed well GW-102 was used for the same purpose adjacent to well PT-MW-01 and was located approximately 13.7 feet southwest of the test well. The objectives of the pilot test were to evaluate Site-specific hydraulics to develop full-scale design parameters including:

- Injection and extraction radius of influence (ROI) to determine the number and spacing of injection and extraction wells.
- Achievable injection and extraction rates (without significant mounding or drawdown) to determine estimated duration, cost of the permanganate application, and identify potential failure points (i.e., oxidant surfacing or short-circuiting).
- Potential impact of subsurface heterogeneities that may influence chemical distribution.

Overall, no significant mounding or draw-down and short-circuiting were encountered during the pilot study. The results indicate that both the injection and extraction rates of 4 gallons per minute (gpm) or more was sustainable and could be used for the design of the full-scale system. CHA did not expect more significant groundwater mounding or drawdown due to the fact that injection and extraction would be performed simultaneously during full scale operations.

2.3.8 Remedial Design Work Plan

The Remedial Design Work Plan (RDWP) was finalized in July 2020 and provided the plan and methodology for implementing the remedial work. Additionally, the full set of design plans were appended to the RDWP. In summary the RDWP:

- Established three primary treatment zones as shown on Figure 8:
    - TZ-1 – removal of a suspected 10,000-gallon No. 6 fuel oil tank and the excavation and disposal of approximately of petroleum contaminated soil

  - TZ-2 – in-situ soil mixing of approximately 2,035 cubic yards of soil with ZVI
  - TZ-3 – groundwater recirculation with approximately 29,000 pounds of sodium permanganate injected over an approximately 20,000 square-foot area.
- Established work zones protective of worker health and safety
- Provided remedial action project plans such as:
  - Health and Safety Plan (HASP)
  - Community and Environmental response Plan (CERP) and Community Air Monitoring Plan (CAMP)
  - Field Sampling Plan (FSP)
  - Quality Assurance Project Plan (QAPP)
  - Monitoring Well Decommissioning Plan
- Established waste characterization and fluids management requirements
- Provided details on confirmation sampling
- Identified the requirements for soil vapor mitigation
- Included construction drawings for the implementation of each remedial technology

2.3.9 Sub-Slab Depressurization System Remedial Design Work Plan

At the time of the submittal of the RDWP, the Site redevelopment plans, more specifically building plans, had not yet been finalized. The SSDS Remedial Design Work Plan was prepared as a supplement to the Remedial Design Report (June 2020) to address the vapor mitigation system that was to be installed at the Site to address potential soil vapor intrusion associated with remaining contamination within the building footprint. The design includes vapor barrier across the entire building footprint and five sub-systems, each of which have a system fan and distinct exhaust stack through the roof of the building. The SSDS can be operated in its entirety or in any combination of sub-systems, thus enabling certain sub-systems to be shut down over time upon NYSDEC and NYSDOH approval.

2.3.10 Supplemental Remedial Investigation Report

Ranalli/Taylor St. retained CHA to conduct a supplemental investigation of the South Clinton Street right-of-way in December 2020 with the intention of adding 0.65-acres to the BCA. CHA collected subsurface soil samples and groundwater samples. The investigation is detailed further in the

Supplemental RI Report (CHA, August 2021). Based on the results of the investigation, CHA concluded the following:

- Chlorinated VOC contamination in exceedance of Unrestricted Use SCOs was detected in soil sample SOIL-SB-126 which was collected directly downgradient of the contamination identified on the Former Coyne Textile Facility BCP (specifically Treatment Zone TZ-2 that was remediated in October 2020). The adjacent soil samples did not exceed Unrestricted Use SCOs for CVOCs, so the exceedance associated with this sample appears attributable to residual impacts from the upgradient source and not considered a separate "hot spot" necessitating additional active remediation.
- The chlorinated VOCs observed in the groundwater samples collected from monitoring wells MW-5A, MW-6A, MW-7A, TMW-101, TMW-112 are likely impacts from the migration of contamination of the source area and plume on the Former Coyne Textile Facility property.
- The exposure to Site media is limited due to the Site being primarily covered with paved asphalt roadway and the presence of municipal water at and in the vicinity of the Site. Redevelopment of this portion of the Site includes sidewalks, pavement, and limited vegetated areas. Buildings are not proposed on this portion of the Site at this time.

2.4 REMEDIAL ACTION OBJECTIVES

The Remedial Action Objectives (RAOs) for the Site as listed in the Decision Document dated July 7, 2020 are as follows:

Groundwater

RAOs for Public Health Protection

- Prevent ingestion of groundwater with contaminant levels exceeding drinking water standards.
- Prevent contact with, or inhalation of, volatiles from contaminated groundwater.

RAOs for Environmental Protection

- Restore ground water aquifer to pre-disposal/pre-release conditions, to the extent practicable.
- Remove the source of ground or surface water contamination.

Soil

RAOs for Public Health Protection

- Prevent ingestion/direct contact with contaminated soil.
- Prevent inhalation of or exposure from contaminants volatilizing from contaminants in soil.

RAOs for Environmental Protection

- Prevent migration of contaminants that would result in groundwater or surface water contamination.

Soil Vapor

RAOs for Public Health Protection

- Mitigate impacts to public health resulting from existing, or the potential for, soil vapor intrusion into buildings at a Site.

2.5 REMAINING CONTAMINATION

2.5.1 Soil

Following the completion of the Source Removal IRM that was completed in 2019, four (4) sidewall and two (2) bottom soil samples were collected from the excavation. Results indicated elevated levels of PCE remaining in the southern sidewall and one bottom sample above commercial SCOs. This area was further remediated as part of TZ-2 during the Remedial Construction (completed in 2020) via in-situ soil mixing with zero-valent iron injection (Figure 4).

Additionally, following the completion of remedial activities in TZ-1 (excavation of petroleum tanks), confirmatory samples were collected from the bottom and sidewalls of the excavation (Figure 9). A total of ten (10) bottom and seven (7) sidewall samples were collected upon completion of the excavation. Analytical results show low levels of acetone, 2-butanone, benzene, and vinyl chloride above the Unrestricted Use SCOs but below the Commercial Use SCO.

Lastly, as the Site is actively being redeveloped, Figure 10 shows the limits of infrastructure excavation that occurred on the Site outside of the remedial action.

Table 3 of the FER and Figure 11 of this SMP summarize the results of all soil samples collected that exceed the Unrestricted Use SCOs at the Site after completion of remedial action. As seen on Figure 11, low levels of 2-butanone, acetone, vinyl chloride and polycyclic aromatic hydrocarbons (PAHs) were detected in confirmatory samples collected across the Site.

Additionally, soil results collected as part of the Supplemental Remedial Investigation indicate low levels of acetone, lead, mercury, DCE, PCE, and TCE above Unrestricted Use SCOs but below Commercial Use SCOs remain in the former South Clinton Street roadway.

2.5.2 Groundwater

In addition to the groundwater samples collected from the two temporary wells installed as part of the SRIR, samples were also collected from the three permanent wells installed historically. Groundwater results from the sampling are shown on Figure 12 and Table 6 of the SMP. The full data report is included in the SRIR and summarized below:

- Two or more chlorinated VOCs including Site contaminants of concern PCE (0.92 to 160 ppb), TCE (2.7 to 96 ppb), cis-1,2-DCE (22 to 2,200 ppb), trans-1,2-DCE (0.7 to 130 ppb), 1,1-DCE (1.3 to 8.2 ppb) and vinyl chloride (1.2 to 2,000 ppb) were detected at concentrations exceeding TOGS 1.1.1 in groundwater samples collected from monitoring wells MW-5A, MW-6A, MW-7A and TMW-112.
- Bromomethane was detected in groundwater samples collected from wells MW-6A, MW-7A, and TMW-112.
- Benzene was detected in the groundwater sample collected from well TMW-101. Benzene is typically associated with petroleum contamination.

SVOCs:

- The SVOCs benzo(a)anthracene, benzo(a)pyrene, benzo(b)fluoranthene, benzo(k)fluoranthene, chrysene, and indeno(1,2,3-cd) pyrene were detected at concentrations exceeding TOGS 1.1.1 in groundwater samples collected from wells MW-5A, TMW-101 and TMW-112. These compounds are PAHs and are generally associated with petroleum products.

PCBs:

- PCBs were not detected in exceedance of applicable TOGS 1.1.1 groundwater standards in the monitoring wells sampled.

Metals:

- Multiple metals were detected in groundwater samples from across the Site. Arsenic, barium, cadmium, and selenium were detected at concentrations exceeding TOGS 1.1.1 in at least one of the seven wells sampled. Lead was more widespread and detected at concentrations exceeding TOGS 1.1.1 in samples collected from wells MW-5A and MW-7A. However, the levels detected are typical for soils sampled in an urban setting.

PCBs:

- PCBs were not detected in exceedance of applicable TOGS 1.1.1 groundwater standards in the monitoring wells sampled.

Metals:

- Multiple metals were detected in groundwater samples from across the Site. Arsenic, barium, cadmium, and selenium were detected at concentrations exceeding TOGS 1.1.1 in at least one of the seven wells sampled. Lead was more widespread and detected at concentrations exceeding TOGS 1.1.1 in samples collected from wells MW-5A and MW-7A. However, the levels detected are typical for soils sampled in an urban setting.

Additional groundwater samples will be collected as part of the first quarterly sampling event after the issuance of the Certificate of Completion. These results will be provided to the NYSDEC in a letter report quarterly as well as, annually in a Periodic Review Report (PRR).

2.5.3 Soil Vapor

Soil vapor samples have not been completed post-remedy prior to the preparation of this SMP. Upon building completion, soil vapor testing will be completed, and results will be provided to NYSDEC and NYSDOH as detailed in the approved SSDS Design Report. In summary, the system was installed in accordance with the SSDS Remedial Design and includes venting stone, vapor barrier (Figure 12), horizontal and vertical piping, mitigation fans, and alarms (see Section 3.3.2 for additional detail) as shown on the as-built drawings included in Appendix K. The post mitigation sampling will be conducted in accordance with Section 4.3.1 of the 2006 NYSDOH *Guidance for Evaluating Soil Vapor Intrusion in the State of New York.* As indicated in the guidance document there is the potential for interferences of Site-specific and building-specific indoor air interferences caused by the off-gassing of volatile chemicals in new building materials. Post-mitigation sampling will be conducted in accordance with the schedule listed in the Executive Summary. Additional soil vapor sampling will be conducted within the South Clinton Street roadway if deemed necessary and will be performed under a NYSDEC/NYSDOH approved work plan.

3.0 INSTITUTIONAL AND ENGINEERING CONTROL PLAN

3.1 GENERAL

Since remaining contamination exists at the Site, Institutional Controls (ICs) and Engineering

Controls (ECs) are required to protect human health and the environment. This IC/EC Plan describes the procedures for the implementation and management of all IC/ECs at the Site. The IC/EC Plan is one component of the SMP and is subject to revision by the NYSDEC project manager.

This plan provides:

- A description of all IC/ECs on the Site;
- The basic implementation and intended role of each IC/EC;
- A description of the key components of the ICs set forth in the Environmental Easement;
- A description of the controls to be evaluated during each required inspection and periodic review;
- A description of plans and procedures to be followed for implementation of IC/ECs, such as the implementation of the Excavation Work Plan (EWP) (as provided in Appendix E for the proper handling of remaining contamination that may be disturbed during maintenance or redevelopment work on the Site; and
- Any other provisions necessary to identify or establish methods for implementing the IC/ECs required by the Site remedy, as determined by the NYSDEC project manager.

3.2 INSTITUTIONAL CONTROLS

The NYSDEC has defined an institutional control as "any non-physical means of enforcing a restriction on the use of real property that limits human and environmental exposure, restricts the use of groundwater, provides notice to potential future owners, operators, or members of the public, or prevents actions that would interfere with the effectiveness of a remedial program or with the effectiveness and/or integrity of operation, maintenance, or monitoring activities at or pertaining to a remedial Site."

A series of ICs is required by the Decision Document to: (1) implement, maintain and monitor Engineering Control systems; (2) prevent future exposure to remaining contamination; and, (3) limit the use and development of the Site to commercial and industrial uses only. Adherence to these ICs on the Site is required by the Environmental Easement and will be implemented under this SMP. ICs identified in the Environmental Easement may not be discontinued without an amendment to or extinguishment of the Environmental Easement. The IC boundaries are shown on Figure 2. These ICs are:

- The property may be used for: industrial, commercial, or less restrictive use;
- All ECs must be operated and maintained as specified in this SMP;
- All ECs must be inspected at a frequency and in a manner defined in the SMP.
- The use of groundwater underlying the property is prohibited without necessary water quality treatment as determined by the NYSDOH or the Onondaga County Department of Health to render it safe for use as drinking water or for industrial purposes, and the user must first notify and obtain written approval to do so from the Department.
- Groundwater and other environmental or public health monitoring must be performed as defined in this SMP;
- Data and information pertinent to Site management must be reported at the frequency and in a manner as defined in this SMP;
- All future activities that will disturb remaining contaminated material must be conducted in accordance with this SMP;
- Monitoring to assess the performance and effectiveness of the remedy must be performed as defined in this SMP;
- Operation, maintenance, monitoring, inspection, and reporting of any mechanical or physical component of the remedy shall be performed as defined in this SMP;
- Access to the Site must be provided to agents, employees or other representatives of the State of New York with reasonable prior notice to the property owner to assure compliance with the restrictions identified by the Environmental Easement.
- The potential for vapor intrusion must be evaluated for any buildings developed in the area within the IC boundaries noted on Figure 2, and any potential impacts that are identified must be monitored or mitigated; and
- Vegetable gardens and farming on the Site are prohibited; and
- An evaluation shall be performed to determine the need for further investigation and remediation should large scale redevelopment occur, if any of the existing structures are demolished, or if the subsurface is otherwise made accessible.

3.3 ENGINEERING CONTROLS

3.3.1 Cover and Cap

Exposure to remaining contamination at the Site is prevented by a cover system placed over the Site. This cover system is comprised of a minimum of 12 inches of clean soil, asphalt pavement, concrete-covered sidewalks, and concrete building slabs. Figure 13 presents the location of the cover system and applicable demarcation layers. The Excavation Work Plan (EWP) provided in Appendix E outlines the procedures required to be implemented in the event the cover system is breached, penetrated or temporarily removed. Procedures for the inspection of this cover are provided in the Monitoring and Sampling Plan included in Section 4.0 of this SMP. Any work conducted pursuant to the EWP must also be conducted in accordance with the procedures defined in a Health and Safety Plan (HASP) and associated Community Air Monitoring Plan (CAMP) prepared for the Site and provided in Appendices F and G, respectively. Any disturbance of the Site's cover system must be overseen by a qualified environmental professional as defined in 6 NYCRR Part 375, a Professional Engineer (PE) who is licensed and registered in New York State, or a qualified person who directly reports to a PE who is licensed and registered in New York State.

3.3.2 Sub-Slab Depressurization Systems

As mentioned previously, five sub-systems comprise the SSDS under the existing building footprint. The purpose of these systems is to prevent vapor intrusion from entering into continuously occupied spaces. Two of the systems are located within the southern portion of the building and three of the systems are located on the north end of the building, as shown in Appendix K. While post-mitigation testing is typically limited to indoor air monitoring, permanent sample ports are located in discrete areas of the building, should the need arise to collect sub-slab samples in the future.

The SSDS was commissioned in October 2021. The system was installed in accordance with the Remedial Design Report dated November 6, 2020 which was approved by NYSDEC and NYSDOH in a letter dated November 12, 2020. The SSDS consists of the following components:

- 5 sub-slab systems (two within the 1985 building and three in the newly constructed 2020 building) which each consist of the following:
    - Horizontal pipes (sub-slab collection pipes):
        - 4-inch diameter perforated Schedule 40 polyvinyl chloride (PVC) pipe run horizontally at the locations shown on Drawings V-1a and V-1b of the

drawings provided in Appendix K. An overview of the entire piping network is shown on Drawing V-1c.

- The piping is located within a 12-inch venting layer (Drawing V-3a) of crushed stone consisting of 5 percent or less fines (material passing a No. 200 sieve).
- Horizontal pipes running through foundations/grade beams are run through an 8-inch diameter Schedule 40 steel pipe sleeve. Pipe sleeves were oversized in case of any differential settlement.
- 4-inch PVC couplings were installed on either side of the foundation to allow for additional movement.
- The pipe located under the 2020 building is installed on stainless steel hangers and spaced 6-foot on-center to allow the slab to support the piping should significant settlement occur in the area of Treatment Zone 2.
- 6-inch Schedule 40 PVC tee's which connect to 6-inich solid Schedule 40-PVC pipe risers as shown on Drawings V-1a and V-1b.
    - Note, the ends of horizontal pipes that do not connect to headers include a screened cap with maximum screen opening size of ½-inch.

- Vapor Barrier (Figure 12)
    - 20-mil Class A Vapor Barrier manufactured by ISI Building Product was placed above the stone venting layer (referenced above) and beneath the concrete floor with a minimum of 12-inches overlap.
    - Vapor barrier boots and pressure sensitive seam tape were used to seal the barrier around penetrations.
- Vertical Pipes/Stacks:
    - Schedule 40 solid PVC pipes run vertically from the horizontal network through the roof of the building as shown on Drawings V-2a through V-2d.
- System Fans:
    - Each sub-system includes a fan that induces a vacuum beneath the entire floor slab and induces a pressure gradient between the sub-slab of the building an the interior space.

- There are a total of 5 Fantech Rn4 inline radon fans installed at the ends of the vertical risers that exhaust to the exterior of the building.
- Fans are considered to be operating effectively when the minimum sub-slab to room differential pressure of -0.004 inches of water column can be continuously demonstrated throughout the building.

- System Exhaust:
  - Exhaust pipes are installed at termination points approximately 4-feet above the roof and are fitted with a protective screen or cover to reduce the potential for water and vector intrusion.
  - Exhaust discharge locations are a minimum of 2-feet vertically or 10-feet horizontally from any opening to the building or air intake.

Procedures for operating and maintaining the SSDS are documented in the Operation and Maintenance Plan (Section 5.0 of this SMP). Appendix K shows the location of the ECs for the Site. As-built drawings are included in Appendix K. As-builts will also be maintained in the office of the building upon occupancy.

3.3.3 Criteria for Completion of Remediation/Termination of Remedial Systems

Generally, remedial processes are considered completed when monitoring indicates that the remedy has achieved the remedial action objectives identified by the decision document. The framework for determining when remedial processes are complete is provided in Section 6.4 of NYSDEC DER-10. Unless waived by the NYSDEC, confirmation samples of applicable environmental media are required before terminating any remedial actions at the Site. Confirmation samples require Category B deliverables and a Data Usability Summary Report (DUSR).

As discussed below, the NYSDEC may approve termination of a groundwater monitoring program. When a remedial party receives this approval, the remedial party will decommission all Site-related monitoring, injection and recovery wells as per the NYSDEC CP-43 policy.

The remedial party will also conduct any needed Site restoration activities, such as asphalt patching and decommissioning treatment system equipment. In addition, the remedial party will conduct any necessary restoration of vegetation coverage, trees and wetlands, and will comply with NYSDEC and United States Army Corps of Engineers regulations and guidance. Also, the remedial party will

ensure that no ongoing erosion is occurring on the Site.

3.3.3.1 Cover or Cap

The Site cover system is a permanent control and the quality and integrity of this system will be inspected at defined, regular intervals in accordance with this SMP in perpetuity.

3.3.3.2 Sub-Slab Depressurization System

The active SSDS will not be discontinued unless prior written approval is granted by the NYSDEC and the NYSDOH. In the event that monitoring data indicates that the SSDS may no longer be required, a proposal to discontinue the SSDS will be submitted by the remedial party to the NYSDEC and NYSDOH project managers.

3.3.3.3 Monitoring Wells

Groundwater monitoring activities to assess natural attenuation will continue, as determined by the NYSDEC project manager in consultation with NYSDOH project manager, until residual groundwater concentrations are found to be consistently below ambient water quality standards, the Site SCGs, or have become asymptotic at an acceptable level over an extended period. Based on the contaminant destruction expected from groundwater recirculation with sodium permanganate injection remedy completed, it is anticipated groundwater concentrations will be acceptable within a relatively short period of time. An evaluation of the groundwater contaminant levels will be evaluated in comparison to TOGS 1.1.1 quarterly and evaluated annually as part of the PRR.

Post-remedial groundwater data may require additional remedial measures beyond MNA at a future date. It is important to note that the source of the contamination has been remediated and the levels that are observed on South Clinton Street represent the downgradient extension of the plume previously defined. It is recommended that data and data trends including temporal/seasonal variations, rebound, influence of water table fluctuations, etc. from quarterly groundwater monitoring events post-COC be evaluated before determining whether additional remedial action is warranted.

Contaminant trends may indicate that target contaminants of concern such as PCE may increase, while those such as DCE and vinyl chloride increase, as that is the natural breakdown of chlorinated compounds. These trends will be evaluated as part of the quarterly monitoring events. If the trends

do not indicate effective MNA, a work plan will be developed upon the request of the NYSDEC and NYSDOH to implement additional remedial action.

In the event that monitoring data indicates that monitoring for natural attenuation may no longer be required, a proposal to discontinue the monitoring will be submitted by the remedial party. Monitoring will continue until permission to discontinue is granted in writing by the NYSDEC project manager. If groundwater contaminant levels become asymptotic at a level that is not acceptable to the NYSDEC, additional source removal, treatment and/or control measures will be evaluated.

4.0 MONITORING AND SAMPLING PLAN

4.1 GENERAL

This Monitoring and Sampling Plan describes the measures for evaluating the overall performance and effectiveness of the remedy. This Monitoring and Sampling Plan may only be revised with the approval of the NYSDEC project manager. Details regarding the sampling procedures, data quality usability objectives, analytical methods, etc. for all samples collected as part of Site management for the Site are included in the Quality Assurance Project Plan provided in Appendix H.

This Monitoring and Sampling Plan describes the methods to be used for:

- Sampling and analysis of all appropriate media (e.g., groundwater, indoor air, soil vapor, soils);
- Assessing compliance with applicable NYSDEC standards, criteria and guidance (SCGs), particularly groundwater standards and Part 375 SCOs for soil; and
- Evaluating Site information periodically to confirm that the remedy continues to be effective in protecting public health and the environment;

To adequately address these issues, this Monitoring and Sampling Plan provides information on:

- Sampling locations, protocol and frequency;
- Information on all designed monitoring systems;
- Analytical sampling program requirements;
- Inspection and maintenance requirements for monitoring wells;
- Monitoring well decommissioning procedures; and
- Annual inspection and periodic certification.

Reporting requirements are provided in Section 7.0 of this SMP.

4.2 SITE – WIDE INSPECTION

Site-wide inspections will be performed annually. These periodic inspections must be conducted when the ground surface is visible (i.e. no snow cover). Site-wide inspections will be performed by a qualified environmental professional as defined in 6 NYCRR Part 375, a PE who is licensed and registered in New York State, or a qualified person who directly reports to a PE who is licensed and registered in New York State. Modification to the frequency or duration of the inspections will require approval from the NYSDEC project manager. Site-wide inspections will also be performed after all severe weather conditions that may affect ECs or monitoring devices. During these inspections, an inspection form will be completed as provided in Appendix I – Site Management Forms. The form will compile sufficient information to assess the following:

- Compliance with all ICs, including Site usage;
- An evaluation of the condition and continued effectiveness of ECs;
- General Site conditions at the time of the inspection;
- Whether stormwater management systems, such as basins and outfalls, are working as designed;
- The Site management activities being conducted including, where appropriate, confirmation sampling and a health and safety inspection; and
- Confirm that Site records are up to date.

Inspections of all remedial components installed at the Site will be conducted. A comprehensive Site-wide inspection will be conducted and documented according to the SMP schedule, regardless of the frequency of the Periodic Review Report. The inspections will determine and document the following:

- Whether ECs continue to perform as designed;
- If these controls continue to be protective of human health and the environment;
- Compliance with requirements of this SMP and the Environmental Easement;
- Achievement of remedial performance criteria; and
- If Site records are complete and up to date.

As previously indicated, reporting requirements are outlined in Section 7.0 of this plan.

Inspections will also be performed in the event of an emergency. If an emergency, such as a natural disaster or an unforeseen failure of any of the ECs occurs that reduces or has the potential to reduce the effectiveness of ECs in place at the Site, verbal notice to the NYSDEC project manager must be given by noon of the following day. In addition, an inspection of the Site will be conducted within 5 days of the event to verify the effectiveness of the IC/ECs implemented at the Site by a qualified environmental professional, as defined in 6 NYCCR Part 375. Written confirmation must be provided to the NYSDEC project manager within 7 days of the event that includes a summary of actions taken, or to be taken, and the potential impact to the environment and the public.

4.3 POST-REMEDIATION MEDIA MONITORING AND SAMPLING

Samples shall be collected from the monitoring wells listed below on a routine basis. Sampling locations, required analytical parameters, and schedule are provided in Table 2 – Post-Remediation Inspection, Monitoring and Sampling Schedule below. Modification to the frequency or sampling requirements will require approval from the NYSDEC project manager.

The need for additional groundwater monitoring wells will be evaluated, depending on data that is collected during the first two years of sampling. Figure 6 shows the current monitoring well network.

Table 2. Post-Remediation Inspection, Monitoring and Sampling Schedule

Sampling Location	Analytical Parameters		Frequency	Schedule
	MNA[1]	VOCs (TO-15)		
SSDS Inspection	N/A	N/A	Annually	Annually
GW-105S, GW-105D, MW-4, MW-5A, MW-6A, and MW-6B	X		Quarterly	Years 1-2, Determined via PRR thereafter
Indoor Air Quality		X	Once, unless data indicates additional actions are needed, including additional sampling	1-3 months after commissioning, during the Heating Season (typically Nov-15 through Mar-31)

[1] – MNA parameters include – VOCs, Iron II, Sulfate, Sulfide, Methane, TOC, Carbon Dioxide, Alkalinity, Nitrate, Chloride, ORP, Dissolved Oxygen, pH, Specific Conductivity, Temperature

Detailed sample collection and analytical procedures and protocols are provided in Appendix J – Field Sampling Plan and Appendix H – Quality Assurance Project Plan.

4.3.1 Groundwater Sampling

Groundwater monitoring will be performed in accordance with Table 4.3 in Section 4.3 to assess the performance of the remedy. Modification to the frequency or sampling requirements will require approval from the NYSDEC project manager.

The network of monitoring wells has been installed to monitor upgradient, on-Site and downgradient groundwater conditions at the Site. The network of on-Site wells has been designed based on the following criteria:

- Treatment zone delineation
- Remaining contamination levels
- Site redevelopment

Table 4.3.1 summarizes the wells identification number, as well as the purpose, location, depths, diameter and screened intervals of the wells. As part of the groundwater monitoring, two upgradient wells, one on-Site wells and three downgradient wells are sampled to evaluate the effectiveness of the remedial system. The remedial party will measure depth to the water table for each monitoring well in the network before sampling. Monitoring well construction logs are included in Appendix D of this document. Groundwater monitoring wells MW-5A, MW-6A, and MW-7A represent the downgradient extension of the contaminant plume. If, during quarterly monitoring and data evaluation, it is determined that sampling further downgradient is necessary, the Volunteer will utilize applicable off-Site wells that are anticipated to be installed by NYSDEC to evaluate the effectiveness of the on-Site remedy. If these wells have not yet been installed, the Volunteer will work with NYSDEC to prepare a work plan to collect groundwater samples at applicable off-Site locations for such evaluation.

Table 3. Monitoring Well Construction Details and Elevation Measurements

Monitoring Well ID	Well Location	Coordinates (northing/ easting)	Well Diameter (inches)	Elevation (above mean sea level)			
				Casing	Top of Riser	Screen Top	Screen Bottom
MW-105S	Upgradient	1106809.677 N, 936093.2571 E	2	392.00	391.37	383.37	373.37
MW-105D	Upgradient	1106816.589 N, 936082.868 E	2	392.21	391.45	371.45	361.45
MW-4[1]	On-Site	1106936.207 N, 935801.5504 E	1				
MW-5A[1]	Down-gradient	1106965.707 N, 935758.0504 E	1				
MW-6A[1]	Down-gradient	1106999.707 N, 935747.0504 E	1				
MW-6B[1]	Down-gradient	1106999.707 N, 935747.0504 E	1				

[1] - To be surveyed during the first round of groundwater monitoring

If biofouling or silt accumulation occurs in the on-Site monitoring wells, the wells will be physically agitated/surged and redeveloped. Additionally, monitoring wells will be properly decommissioned and replaced if an event renders the wells unusable. Repairs and/or replacement of wells in the monitoring well network will be performed based on assessments of structural integrity and overall performance.

The NYSDEC project manager will be notified prior to any repair or decommissioning of any monitoring well for the purpose of replacement, and the repair or decommissioning and replacement process will be documented in the subsequent Periodic Review Report. Well decommissioning without replacement will be done only with the prior approval of the NYSDEC project manager. Well abandonment will be performed in accordance with NYSDEC's guidance entitled "CP-43: Groundwater Monitoring Well Decommissioning Procedures." Monitoring wells that are

decommissioned because they have been rendered unusable will be replaced in kind in the nearest available location, unless otherwise approved by the NYSDEC project manager.

The sampling frequency may only be modified with the approval of the NYSDEC project manager. This SMP will be modified to reflect changes in sampling plans approved by the NYSDEC project manager. Deliverables for the groundwater monitoring program are specified in Section 7.0 – Reporting Requirements.

4.3.2 Groundwater Monitoring and Sampling Protocol

All sampling activities will be recorded in a field book and associated sampling log as provided in Appendix I - Site Management Forms. Other observations (e.g., groundwater monitoring well integrity, etc.) will be noted on the sampling log. The sampling log will serve as the inspection form for the monitoring network. Additional detail regarding monitoring and sampling protocols are provided in the Site-specific Field Sampling Plan provided as Appendix J of this document.

4.3.2.1 Well Gauging

The headspace in each well riser must be screened for the presence of organic vapors using a PID immediately upon removal of the rubber gripper plug from the wells. Where feasible, the plug will only be partially removed a sufficient distance to facilitate the insertion of the PID sampling probe, to minimize ventilation head space. All PID readings will be recorded on the well sampling logs.

Water level measurements will then be taken in each well prior to monitoring well purging and sampling. All wells should be gauged within one hour period of time and prior to commencement of the purging and sampling activities that could influence the water table surface. The water levels will be obtained by measuring the distance from the marked location of the top of the well riser to the top of the water column using a water level meter.

To minimize the potential for cross-contamination between each monitoring well, all personnel involved in well gauging will don a new pair of disposable latex gloves at each well. Additionally, all water level measuring equipment that comes in contact with well water will be cleaned in accordance with the decontamination procedures described in the Field Sampling Plan (Appendix J).

4.3.2.2 Well Purging

Prior to sample collection, monitoring wells will be purged in accordance with the following protocol:

1. All personnel involved in well purging will wear a new pair of disposable latex or nitrile gloves for each well.

2. Purging will be conducted using low flow purging techniques as described in the Field Sampling Plan (Appendix J). Field parameters, including a minimum of turbidity, pH, temperature, and conductivity will be measured to evaluate well stabilization. It is highly recommended that a multi-parameter water quality instrument with a flow-through cell, such as the Horiba U-22 or the YSI 600XL, be utilized for the purging operation to maintain lower turbidity levels for the samples. Calibration of all field instruments will be conducted in accordance with the manufacturer's instructions.

3. Purging will be considered complete when three consecutive consistent readings of temperature, pH and conductivity are obtained and the turbidity is less than 50 NTUs, if possible. Readings will be considered consistent if all of the readings are within 10 percent of the previous reading(s). In the event that consistent readings are not obtained, purging will continue until a maximum of five well volumes are evacuated. In the event that recharge is insufficient to conduct the purging protocol described in Item 2 above, the well will be bailed/pumped to dryness and a sample will be collected when the well has sufficiently recovered. Dissolved oxygen and oxidation-reduction potential will also be recorded for MNA evaluation.

4. Acceptable methods of water extraction during purging include bladder pumps (e.g. QED Mircopurge or Well Wizard®), Waterra® pumps, and submersible variable-speed pumps (e.g. Grundfos Redi-Flo2). The purging method selected will be based upon the well depth, the water level in the well, and the recharge characteristics. Regardless of the purging equipment, the maximum allowable purge rate from the monitoring wells is one (1) gallon per minute.

5. All purge water will be temporarily placed into graduated five (5) gallon buckets so that the purge volume can be tracked by field personnel.

6. All purge and decontamination water will be collected and placed in/transferred to a 55-gallon drum or similar vessel. The water will then be sampled for characterization purposes. However, in no instance may the purge/decontamination water be stored on-Site in excess of 90 days.

4.3.2.3 Well Sampling

Following the purging operation, monitoring well sampling will be carried out according to the following protocol:

1. Monitoring wells will be sampled utilizing low flow rates using either a variable speed pump or a bladder pump. A flow rate of 0.1 liters per minute or less will be utilized when sampling for VOCs.

2. VOC sample bottles must be filled completely with no air bubbles.

3. Sufficient groundwater will be collected for chemical analysis. Groundwater samples will be collected in containers as specified in the QAPP.

4. Sample preservation details are presented in the QAPP. Sample containers will be prepared using washing procedures that meet or exceed the requirements of the specified methods. Sample containers will be prepared by the laboratory and shipped to the Site in sealed containers.

5. One blind duplicate sample will be collected during each monitoring event and analyzed for the same parameters as the grab samples. Additionally, a trip blank will be submitted with the laboratory cooler containing the VOCs samples and analyzed for VOCs only.

4.3.2.4 Laboratory Analysis

The groundwater samples will be submitted to a laboratory certified under the NYSDOH's ELAP for analysis following appropriate chain-of-custody protocols. To evaluate the effectiveness of MNA, each groundwater sample will be analyzed for analysis of Target compound list (TCL) VOCs by EPA Method 8260, iron II, sulfate, sulfide, methane, total organic carbon (TOC), carbon dioxide, alkalinity, chloride, and nitrate. In addition to laboratory analysis, the field collected parameters dissolved oxygen, oxidation-reduction potential, pH, and specific conductivity will also be recorded and utilized for MNA evaluation.

4.3.2.5 Equipment Decontamination

Prior to mobilization, all non-disposable field equipment will be thoroughly cleaned to remove any contaminants, such as oil, grease, mud, and other foreign matter. To avoid cross-contamination between monitoring wells, all non-disposal equipment will also be decontaminated prior to moving the equipment to each well at the Site. The required decontamination procedure for all manual sampling equipment used to collect samples for chemical analysis is:

1. Rinse equipment with tap water to remove any debris or film from equipment.
2. Wash and scrub with low phosphate detergent.
3. Thoroughly rinse with deionized or distilled water.
4. Air dry.

All decontaminated equipment will be placed on polyethylene sheeting or wrapped in aluminum foil in order to avoid contacting a contaminated surface prior to use.

4.3.2.6 Waste Handling

All purge water and decontamination derived water will be collected and temporarily stored on-Site in 55-gallon drums or similar vessels. The water will then be characterized for parameters required by the selected contractor and/or wastewater treatment facility. The requirements of the selected wastewater treatment facility must be verified prior to collection of the characterization samples and should be added to the parameter list to ensure sufficient laboratory containers are available on-Site and the laboratory is aware of all required analyses.

Once the analytical characterization is completed, the appropriate waste profiles will be generated so that the water can be disposed properly off-Site. It is anticipated that the characterization of such waste will indicate that it is a non-hazardous liquid waste that can be disposed of at a properly permitted off-Site facility under appropriate Bill of Lading or waste manifest protocols given the Site history and contaminants of concern.

Should the waste be characterized as hazardous, the Site owner will immediately submit a Notification of RCRA Subtitle C Activity to provide the United States Environmental Protection Agency notification of regulated waste activity.

Regardless of the analytical characterization results, the water must be disposed of within 90-days of collection at a properly permitted disposal facility. In no instance may the purge/decontamination water be stored on-Site in excess of 90 days. All haulers will have a valid 6 NYCRR Part 364 Permit and will only haul waste in United States Department of Transportation (USDOT) approved containers.
All gloves, PPE, sampling materials, etc. will be collected daily, placed into garbage bags (double-bagged) and disposed of as solid waste off-Site.

4.3.3 Groundwater Data Evaluation

As defined in the USEPA guidance for monitored natural attenuation (MNA), OSWER Directive 9200.4-17 *Use of Monitored Natural Attenuation at Superfund, RCRA Corrective Action, and Underground Storage Tank Sites* (November 1997), MNA "refers to the reliance on natural attenuation processes to achieve Site-specific remediation objectives within a time frame that is reasonable compared to that offered by other more active methods". Historically the USEPA BIOCHLOR Natural Attenuation Decision Support System has been used to evaluate the efficacy of MNA at a Site. However, this modeling software has since become outdated and cannot be run on most computers. Therefore, rather than using the more traditional BIOCHLOR model, The USGS Natural Attenuation Software (NAS) will be utilized to evaluate the groundwater data for the Site. NAS is a software package that works very similar to the BIOCHLOR model. This model can provide estimates for the required source reduction, time of stabilization and time of remediation. Data collected during the groundwater sampling events will be evaluated using this model to determine the effectiveness of MNA for the Site. Applicable parameters for the evaluation of MNA for chlorinated solvent contamination includes:

- VOCs
- Iron II
- Sulfate
- Sulfide
- Methane
- TOC
- Carbon Dioxide
- Alkalinity
- Nitrate
- Chloride
- ORP
- Dissolved Oxygen
- pH
- Specific Conductivity
- Temperature

4.3.4 Soil Vapor Intrusion Sampling

Soil vapor intrusion sampling will be performed once, initially, to assess the performance of the

remedy. SVI sampling will occur during the heating season. Additional sampling may occur if contaminants are identified that meet/exceed NYSDOH guidance values requiring mitigation. The SSDS will instead be visually inspected annually and negative pressure at each exhaust stack and pressure monitoring port (PMP) will be recorded and compared to the levels recorded during the commissioning of the system. Modification to the frequency or sampling requirements will require approval from the NYSDEC.

A pressure field extension test was conducted by Alpine Environmental Services upon SSDS startup, October 22, 2021. Results from the test are included in Appendix K and range from -0.006 inches of water column (in.-H_2O) to -0.605 in.-H_2O, which meet the required minimum sub-slab to room differential pressure of -0.004 in.-H_2O as stated in the SSDS Remedial Design Report.

To date, soil vapor intrusion sampling in the South Clinton Street roadway has not been conducted. However, this area is anticipated to be utilized as a concrete sidewalk with greenspace for the JMA Campus. Soil vapor sampling in this area will be conducted if deemed necessary by NYSDEC and NYSDOH and will be performed under an approved work plan.

Deliverables for the soil vapor intrusion sampling program are specified in Section 7.0 – Reporting Requirements.

5.0 OPERATION AND MAINTENANCE PLAN

5.1 GENERAL

This Operation and Maintenance Plan (O&M Plan) provides a brief description of the measures necessary to operate, monitor and maintain the mechanical components of the remedy selected for the Site. This Operation and Maintenance Plan:

- Includes the procedures necessary to allow individuals unfamiliar with the Site to operate and maintain the SSDS;
- Will be updated periodically to reflect changes in Site conditions or the manner in which the SSDS is operated and maintained.

This Operation and Maintenance Plan is not to be used as a stand-alone document, but as a component document of this SMP. The current SSDS and all future systems shall adhere to the requirements within this section.

5.2 OPERATION AND MAINTENANCCE OF THE SSDS

The following sections provide a description of the operations and maintenance of the SSDS. The most common way for soil vapor associated with residual volatile organic contamination to enter a building is from pressure-driven transport or diffusion. O&M of the systems is integral to maintaining the overall safety of building occupants. The SSDS must be operated continuously in all routinely occupied spaces. The fans are to be placed in secured locations on the building roof to reduce the likelihood of tampering and lockouts will be placed on all power controls to prevent accidental power termination to the units.

5.3 SSDS PERFORMANCE CRITERIA

The SSDS for vapor mitigation is designed to create a constant and continuous negative pressure of the sub-slab air with respect to the room air throughout the building. The system is designed to achieve the minimum performance criteria pressure of negative 0.004-inches of water column.

5.3.1 System Start-Up and Testing

The following items will be required at a minimum prior to occupancy of the building and any future buildings on Site:

1. Prior to startup, each of the systems will be inspected to ensure that all components of the system (e.g. piping, fan, gauges, etc.) are properly installed. Additionally, all floor penetrations and joints within the building should be checked to ensure that they have been sealed, as such leaks may impact the overall efficiency of the system. It is important that all sealants and/or concrete patches be allowed sufficient time to properly cure before system startup (minimum of 24 hours).

2. Once all checks of the system are complete, the system should be turned on and allowed to operate for at least two hours prior to further testing. During this time, another check for leaks in the system appurtenances should be made. The operator should also ensure that the pressure and vacuum gauges on the SSDS system show proper operation of the fan. Additionally, all VOC monitors and/or carbon monoxide detectors should be tested for proper operation.

3. There are two levels of performance testing for each sub-system. The first test consists of physical testing of the pressure field after a minimum of two hours of continuous operation. To evaluate the pressure field extension (PFE), fourteen PMPs have been installed throughout the building in the locations shown on the drawings in Appendix K. With the SSDS system in operation, the sub-slab pressure in each hole should be measured, one at a time. The PFE was tested October 25, 2021 and results are included in Appendix K. For future buildings, if necessary, a digital micromanometer should be utilized to monitor the PFE. While smoke tubes can be utilized to verify the drawdown effect beneath the slab, the use of a micromanometer will allow the user to verify that the minimum sub-slab pressure of -0.004 inches of water column is achieved. The ball valves installed on the piping network can be throttled/adjusted to balance the PFE as needed. If the minimum vacuum cannot be achieved at all points, the system should be inspected for leaks again. If after performing diagnostic checks the desired PFE is not achieved, it is possible that a larger fan will need to be installed.

4. After a minimum of two weeks of operation, confirmatory air monitoring will be conducted in each structure as a second level of performance testing for the SSDS. This testing will include the collection of an indoor air quality sample from the lowest occupied level within the building. Specifically, an eight-hour composite sample will be collected using a 2.7-liter SUMMA® canister to collect the sample. Additionally, one outdoor air sample should be collected upwind to serve as an ambient background reference. All samples will be submitted to a laboratory certified by the NYSDOH Environmental Laboratory Approval Program (ELAP) for analysis of VOCs via EPA Method TO-15.

   The analytical results for trichloroethene, cis-1,2-dichloroethene, 1,1-dichloroethene, carbon tetrachloride, tetrachloroethene, 1,1,1-trichloroethane, methylene chloride and vinyl chloride will be compared to the NYSDOH *Final Guidance for Evaluating Soil Vapor Intrusion in*

the State of New York (October 2006) and updated matrices (May 2017). The remaining compounds that are detected in the air samples will be compared to the 2001 USEPA *Indoor Air Building Assessment and Survey Evaluation (BASE) Database*, (90th Percentile of Indoor Air Results). However, this data set is referenced for comparison purposes only, as the values referenced in the study are not regulatory standards. While a properly designed SSDS should mitigate the potential for indoor air contaminants related to the remaining contamination on-Site, the NYSDEC and NYSDOH will work with the Site owner to provide notification to building occupants and tenants of any elevated VOC levels.

The system testing described above will be conducted if, in the course of the SSDS lifetime, the system goes down or significant changes are made to the system and the system must be restarted.

5.3.2 Routine System Operation and Maintenance

The manufacturer's recommendations for routine operation procedures for the fans are included in Appendix L. The SSDS is designed to operate continuously. The following table provides a list of general trouble-shooting guidelines for the fans:

Table 4. Fan System Trouble-Shooting Chart

Problem	Reason	Remedy
Increased sound/noise	Noise absorbing foam is damaged. The impeller may be rubbing inside the fan unit.	Replace foam. Send unit to an authorized repair facility.
Excessive Vibration	Damaged impeller. Motor and/or impeller may be dirty.	Replace impeller. Clean motor and impeller periodically.
Ambient and exhaust temperature increases	Motor and/or fan are dirty. Filters are dirty.	Clean motor and fan periodically. Replace filters.
Decreased inlet air pressure	Inlet air filter is clogged.	Clean or replace inlet filter.
Unit is very hot	Wrong wiring. Low voltage. Inlet air filter is clogged. Motor and/or fan are dirty. Operating at too high of pressure or vacuum.	Check wiring. Supply proper voltage. Clean inlet filter. Replace cartridge. Clean motor and fan periodically. Install a relive valve and pressure or vacuum gauge.
Unusual sound	Impeller is damaged or dirty.	Clean or replace impeller.

Problem	Reason	Remedy
	Bearing Failure	Send unit to an authorized repair facility.
Motor overload	Low voltage	Check power source. Check wire size and wire connections.
Unit does not start	Incorrect electrical connection or power source. Impeller is damaged.	Check wiring diagram, circuit fusing and circuit capacity. Clean and replace impeller. Install proper filtration.

The following routine equipment maintenance must be performed periodically to ensure continued operation of the SSDS:

1. Rn4 Fan unit maintenance
    a. Ensure that the fan is de-energized and rotating part shave stopped before servicing
    b. Spare parts/fans should be stored on-Site so that the fan is not out of service for more than eight hours. Temporary replacement fan(s) should be utilized for longer service timeframes.
    c. All fan maintenance will be performed in accordance with the specific manufacturer's recommendations.
    d. The motor housing and impeller should be cleaned on an annual basis, unless operating conditions dictate that need for more frequent cleanings (e.g. dusty environment).

5.3.3 Non-Routine Operation and Maintenance

The SSDS will be equipped with pressure/vacuum gauges that can be visually inspected to verify that the fans operating properly. Additionally, each SSDS will be equipped with an audible alarm that will notify building management of a malfunction.

Any damaged components critical to the operation of the SSDS (e.g. the fans, inlet/discharge piping, etc.) will be repaired or replaced within a maximum of five (5) days of discovery. Any peripherally damaged equipment (e.g. gauges, sampling ports, labeling systems, etc.) will be repaired within a maximum of 48 hours of discovery.

Should the effectiveness of the SSD system be found to be reduced either through monitoring of the pressure field or indoor air quality monitoring, diagnostic testing will be performed to determine the cause. Diagnostic testing will include checking the operation of the fans, checking the piping systems for leaks or cracks, checking the discharge pipe for obstructions, checking joints and

penetrations in the slab for leaks, etc. If the system effectiveness cannot be restored, the fan may need to be replaced.

5.3.4 System Monitoring Devices and Alarms

The SSDS has audible warning devices to indicate that the system is not operating properly. In the event that warning device is activated, applicable maintenance and repairs will be conducted, as specified in the Operation and Maintenance Plan, and the SSDS will be restarted. Operational problems will be noted in the Periodic Review Report to be prepared for that reporting period.

5.3.5 Performance Monitoring

After the SSDS startup and initial testing is complete, periodic visual monitoring of the equipment will be required to verify continued performance of the systems. The initial performance monitoring shall occur at least one week following the initial performance testing and will be conducted on an annual basis thereafter. The inspection frequency is subject to change with the approval of the NYSDEC. Unscheduled inspections, and/or sampling may take place when a suspected failure of the SSDS has been reported or an emergency occurs that is deemed likely to affect the operation of the system.

Annual performance monitoring will be documented on the SSDS Inspection Checklist included in Appendix I, and generally includes the following components:

- Inline Radon Fan
- Vacuum and pressure gauges
- Above-grade vacuum and discharge piping
- Discharge piping above roof line
- Pipe support systems
- Labeling systems
- Alarm systems
- Floor joints, penetrations, and cracks (e.g. checking of floors for potential leak points)

6.0 PERIODIC ASSESSMENTS/EVALUATIONS

6.1 CLIMATE CHANGE VULNERABILITY ASSESSMENT

Increases in both the severity and frequency of storms/weather events, an increase in sea level elevations along with accompanying flooding impacts, shifting precipitation patterns and wide temperature fluctuation, resulting from global climactic change and instability, have the potential to significantly impact the performance, effectiveness and protectiveness of a given Site and associated remedial systems. Vulnerability assessments provide information so that the Site and associated remedial systems are prepared for the impacts of the increasing frequency and intensity of severe storms/weather events and associated flooding.

During the Site permitting process with the City of Syracuse flood plain elevations were evaluated. In order to comply with codes requirements, the Site grade was increased three to five feet from the south to northern ends. The concrete floor within the southern third of the building (portion that remained) and stone was imported to increase the building grade. A new concrete floor was then poured on top of the stone. Additionally, prior to building the northern two-thirds of the building, imported stone and structural fill was used to increase the building grade. The new grades were established using the potential 100-year flood levels.

Site drainage and stormwater management controls have been installed across the Site and include underground detention at the north and south ends of the Site. The majority of the Site is currently impervious surface, and the grades are relatively flat. Erosion due to severe rain events is anticipated to be minimal. Similarly, the building was completely remodeled/new construction, and encompasses a large portion of the Site. Areas that may be impacted by wind would trees/plantings be along the former Cortland Avenue and South Clinton Street roadways that were abandoned as part of this project.

There are no long-term remedial systems that would be severely impacted by power loss. The SSDS mitigative system is connected to the backup generator power for the building and would be maintained in operation in the event of a localized power loss from the grid. Should the generator also fail, the system will still operate as a passive system during that time.

6.2 REMEDIAL SYSTEM OPTIMIZATION

A Remedial Site Optimization (RSO) study will be conducted any time that the NYSDEC or the

remedial party requests in writing that an in-depth evaluation of the remedy is needed. An RSO may be appropriate if any of the following occur:

- The remedial actions have not met or are not expected to meet RAOs in the time frame estimated in the Decision Document;
- The management and operation of the remedial system is exceeding the estimated costs;
- The remedial system is not performing as expected or as designed;
- Previously unidentified source material may be suspected;
- Plume shift has potentially occurred;
- Site conditions change due to development, change of use, change in groundwater use, etc.;
- There is an anticipated transfer of the Site management to another remedial party or agency; and
- A new and applicable remedial technology becomes available and the selected remedial program that has and continues to be implemented is not protecting the environment and public health.

An RSO will provide a critique of a Site's conceptual model, give a summary of past performance, document current cleanup practices, summarize progress made toward the Site's cleanup goals, gather additional performance or media specific data and information and provide recommendations for improvements to enhance the ability of the present system to reach RAOs or to provide a basis for changing the remedial strategy. A predefined schedule for RSO evaluation and reporting has been established for this Site (see table 5) though the RSO is not limited to this schedule.

Table 5. RSO Timeline

Activity	Timeline
Submission of draft RSO Report to NYSDEC/NYSDOH	60 days after request
Review Period	30 days post draft submission
Response to Comments	15 days post comment letter
Final Approval of RSO Report	15 days post comment letter response

The RSO study will focuses on overall Site cleanup strategy, process optimization and management with the intent of identifying impediments to cleanup and improvements to Site operations to increase efficiency, cost effectiveness and remedial time frames. Green remediation technology and principals will be considered when performing the RSO.

7.0 REPORTING REQUIREMENTS

7.1 SITE MANAGEMENT REPORTS

All Site management inspection, maintenance and monitoring events will be recorded on the appropriate Site management forms provided in Appendix I. These forms are subject to NYSDEC revision. All Site management inspection, maintenance, and monitoring events will be conducted by a qualified environmental professional as defined in 6 NYCRR Part 375, a PE who is licensed and registered in New York State, or a qualified person who directly reports to a PE who is licensed and registered in New York State.

All applicable inspection forms and other records, including media sampling data and system maintenance reports, generated for the Site during the reporting period will be provided in electronic format to the NYSDEC in accordance with the requirements of Table 6 and summarized in the the Periodic Review Report.

Table 6. Schedule of Interim Monitoring/Inspection Reports

Task/Report	Reporting Frequency*
Site Inspection Report	Annually
SSDS Inspection Report	Annually
Periodic Review Report	Annually, or as otherwise determined by the Department

* The frequency of events will be conducted as specified until otherwise approved by the NYSDEC.

All interim monitoring/inspections reports will include, at a minimum:

- Date of event or reporting period;
- Name, company, and position of person(s) conducting monitoring/inspection activities;
- Description of the activities performed;
- Where appropriate, color photographs or sketches showing the approximate location of any problems or incidents noted (included either on the checklist/form or on an attached sheet);

- Type of samples collected (e.g., groundwater, indoor air, outdoor air, etc);
- Copies of all field forms completed (e.g., well sampling logs, chain-of-custody documentation, etc.);
- Sampling results in comparison to appropriate standards/criteria;
- A figure illustrating sample type and sampling locations;
- Copies of all laboratory data sheets and the required laboratory data deliverables required for all points sampled (to be submitted electronically in the NYSDEC-identified format);
- Any observations, conclusions, or recommendations; and
- A determination as to whether contaminant conditions have changed since the last reporting event.

Routine maintenance event reporting forms will include, at a minimum:

- Date of event;
- Name, company, and position of person(s) conducting maintenance activities;
- Description of maintenance activities performed;
- Any modifications to the system;
- Where appropriate, color photographs or sketches showing the approximate location of any problems or incidents noted (included either on the checklist/form or on an attached sheet); and,
- Other documentation such as copies of invoices for maintenance work, receipts for replacement equipment, etc., (attached to the checklist/form).

Non-routine maintenance event reporting forms will include, at a minimum:

- Date of event;
- Name, company, and position of person(s) conducting non-routine maintenance/repair activities;
- Description of non-routine activities performed;
- Where appropriate, color photographs or sketches showing the approximate location of any problems or incidents (included either on the form or on an attached sheet); and
- Other documentation such as copies of invoices for repair work, receipts for replacement equipment, etc. (attached to the checklist/form).

Data will be reported in digital format as determined by the NYSDEC. Currently, data is to be

supplied electronically and submitted to the NYSDEC EQuIS™ database in accordance with the requirements found at this link http://www.dec.ny.gov/chemical/62440.html.

7.2 PERIODIC REVIEW REPORT

A Periodic Review Report (PRR) will be submitted to the Department beginning sixteen (16) months after the Certificate of Completion is issued. After submittal of the initial Periodic Review Report, the next PRR shall be submitted annually to the NYSDEC project manager or at another frequency as may be required by the NYSDEC project manager. In the event that the Site is subdivided into separate parcels with different ownership, a single Periodic Review Report will be prepared that addresses the Site described in Appendix A -Environmental Easement. The report will be prepared in accordance with NYSDEC's DER-10 and submitted within 30 days of the end of each certification period. Media sampling results will also be incorporated into the Periodic Review Report. The report will include:

- Identification, assessment and certification of all ECs/ICs required by the remedy for the Site.
- Results of the required annual Site inspections and severe condition inspections, if applicable.
- All applicable Site management forms and other records generated for the Site during the reporting period in the NYSDEC-approved electronic format, if not previously submitted.
- Identification of any wastes generated during the reporting period, along with waste characterization data, manifests, and disposal documentation.
- A summary of any discharge monitoring data and/or information generated during the reporting period, with comments and conclusions.
- Data summary tables and graphical representations of contaminants of concern by media (groundwater, soil vapor, etc.), which include a listing of all compounds analyzed, along with the applicable standards, with all exceedances highlighted. These will include a presentation of past data as part of an evaluation of contaminant concentration trends, including, but not limited to:
    - Trend monitoring graphs that present groundwater contaminant levels from before the start of the remedy implementation to the most current sampling data;
    - Trend monitoring graphs depicting system influent analytical data on a per event and cumulative basis;
    - O&M data summary tables;
    - A current plume map for Sites with remaining groundwater contamination; and
    - A groundwater elevation contour map for each gauging event.

- Results of all analyses, copies of all laboratory data sheets, and the required laboratory data deliverables for all samples collected during the reporting period will be submitted in digital format as determined by the NYSDEC. Currently, data is supplied electronically and submitted to the NYSDEC EQuIS™ database in accordance with the requirements found at this link: http://www.dec.ny.gov/chemical/62440.html.
- A Site evaluation, which includes the following:
    - The compliance of the remedy with the requirements of the Site-specific Decision Document;
    - The operation and the effectiveness of all treatment units, etc., including identification of any needed repairs or modifications;
    - Any new conclusions or observations regarding Site contamination based on inspections or data generated by the Monitoring and Sampling Plan for the media being monitored;
    - Recommendations regarding any necessary changes to the remedy and/or Monitoring and Sampling Plan; and
    - Trends in contaminant levels in the affected media will be evaluated to determine if the remedy continues to be effective in achieving remedial goals as specified by the Decision Document.
    - The overall performance and effectiveness of the remedy.

7.2.1 Certification of Institutional and Engineering Controls

Following the last inspection of the reporting period, a qualified environmental professional or Professional Engineer licensed to practice in New York State (depending on the need to evaluate engineering systems) will prepare, and include in the Periodic Review Report, the following certification as per the requirements of NYSDEC DER-10:

"For each institutional or engineering control identified for the Site, I certify that all of the following statements are true:

- *The inspection of the Site to confirm the effectiveness of the institutional and engineering controls required by the remedial program was performed under my direction;*
- *The institutional control and/or engineering control employed at this Site is unchanged from the date the control was put in place, or last approved by the Department;*
- *Nothing has occurred that would impair the ability of the control to protect the public health and environment;*
- *Nothing has occurred that would constitute a violation or failure to comply with any Site*

management plan for this control;

- *Access to the Site will continue to be provided to the Department to evaluate the remedy, including access to evaluate the continued maintenance of this control;*
- *If a financial assurance mechanism is required under the oversight document for the Site, the mechanism remains valid and sufficient for the intended purpose under the document;*
- *Use of the Site is compliant with the environmental easement;*
- *The engineering control systems are performing as designed and are effective;*
- *To the best of my knowledge and belief, the work and conclusions described in this certification are in accordance with the requirements of the Site remedial program and generally accepted engineering practices; and*
- *The information presented in this report is accurate and complete.*

I certify that all information and statements in this certification form are true. I understand that a false statement made herein is punishable as a Class "A" misdemeanor, pursuant to Section 210.45 of the Penal Law. I, [name], of [business address], am certifying as [Owner/Remedial Party or Owner's/Remedial Party's Designated Site Representative]."

"I certify that the New York State Education Department has granted a Certificate of Authorization to provide Professional Engineering services to the firm that prepared this Periodic Review Report."

The signed certification will be included in the Periodic Review Report. The Periodic Review Report will be submitted, in electronic format, to the NYSDEC project manager and the NYSDOH project manager. The Periodic Review Report may also need to be submitted in hard-copy format if requested by the NYSDEC project manager.

7.3 CORRECTIVE MEASURES WORK PLAN

If any component of the remedy is found to have failed, or if the periodic certification cannot be provided due to the failure of an institutional or engineering control or failure to conduct Site management activities, a Corrective Measures Work Plan will be submitted to the NYSDEC project manager for approval. This plan will explain the failure and provide the details and schedule for performing work necessary to correct the failure. Unless an emergency condition exists, no work

will be performed pursuant to the Corrective Measures Work Plan until it has been approved by the NYSDEC project manager.

7.4 REMEDIAL SITE OPTIMIZATION REPORT

In the event that an RSO is to be performed (see Section 6.2, upon completion of an RSO, an RSO report must be submitted to the Department for approval. A general outline for the RSO report is provided in Appendix M. The RSO report will document the research/ investigation and data gathering that was conducted, evaluate the results and facts obtained, present a revised conceptual Site model and present recommendations. RSO recommendations are to be implemented upon approval from the NYSDEC. Additional work plans, design documents, HASPs etc., may still be required to implement the recommendations, based upon the actions that need to be taken. A final engineering report and update to the SMP may also be required.

The RSO report will be submitted, in electronic format, to the NYSDEC Central Office, Regional Office in which the Site is located, Site Control and the NYSDOH Bureau of Environmental Exposure Investigation.

8.0 REFERENCES

6NYCRR Part 375, Environmental Remediation Programs. December 14, 2006.

NYSDEC DER-10 – "Technical Guidance for Site Investigation and Remediation".

NYSDEC, 1998. Ambient Water Quality Standards and Guidance Values and Groundwater Effluent Limitations Division of Water Technical and Operational Guidance Series (TOGS) 1.1.1. June 1998 (April 2000 addendum).

Off-Site Environmental Characterization Report Coyne Textile Services, GZA GeoEnvironmental of New York, August 2015.

Remedial Investigation Report Former Coyne Textile Facility, CHA Consulting, Inc., February 7, 2019.

Contaminant Source Removal Construction Completion Report, Former Coyne Textile Facility, CHA Consulting, Inc., October 14, 2019.

Remedial Design Report Former Coyne Textile Facility, CHA Consulting, Inc., June 2020.

Supplemental Remedial Investigation Report South Clinton Street, CHA Consulting, Inc., November 2021.

FIGURES

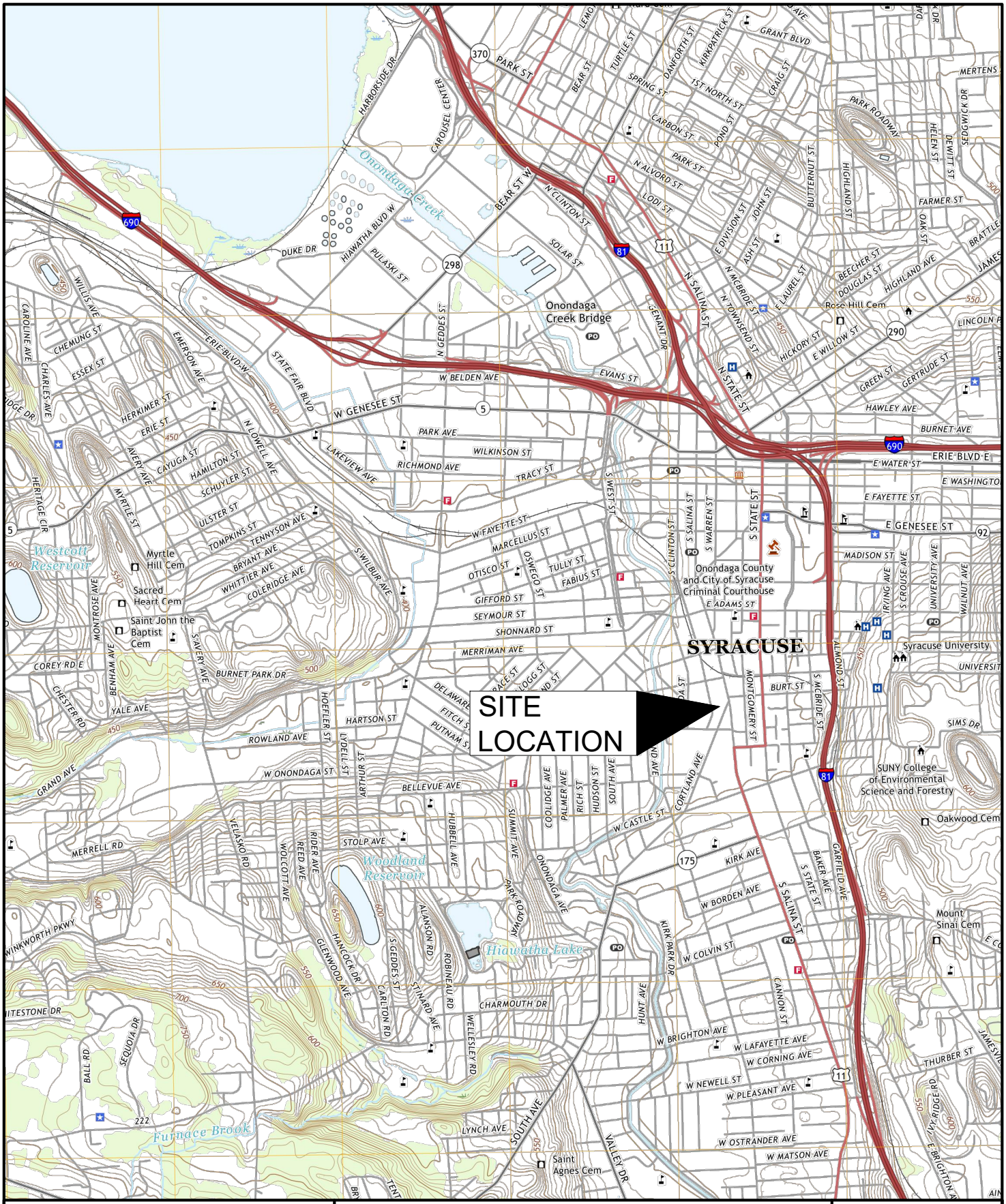

Drawing Copyright© 2021

CHA

300 South State Street - Suite 600
Syracuse, NY 13202
315.471.3920 • www.chacompanies.com

SITE LOCATION MAP

SITE MANAGEMENT PLAN
BCP C734144
140 CORTLAND AVE.
SYRACUSE, NEW YORK

PROJECT NO. 059294.001

DATE: 11/2021

FIGURE 1

File: V:\PROJECTS\ANY\K5\059294.001\CADD_ACAD\ENVP\COYNE\SMP FIGURES.DWG Saved: 11/23/2021 3:43:58 PM Plotted: 12/2/2021 11:47:57 AM Current User: Miller, Samantha LastSavedBy: 4187

TMP No.: 094.-22-01.1
OWNER: CNY REGIONAL TRANS. AUTHORITY
ADDRESS: 200 CORTLAND AVE
SYRACUSE, NY 13202

TMP No.: 094.-04-06.0/07.0/08.0
OWNER: RANALLI/TAYLOR LLC
ADDRESS: 450 TRACY STREET
SYRACUSE, NY 13204

08.0
07.0
06.0

TMP No.: 094.-04-05.2
OWNER: CATHOLIC CHARITIES OF SYRACUSE
ADDRESS: 1654 W. ONONDAGA ST.
SYRACUSE, NY 13204

TMP No.: 094.-05-05.1
OWNER: SYRACO REALTY LLC
ADDRESS: 1052 S. CLINTON ST.
SYRACUSE, NY 13202

094.-04-04.0
ALDER CREEK PROP LLC
P.O. BOX 4854
140 CORTLAND AVE.
SYRACUSE, NY 13221

094.-04-03.0
SOUTH CLINTON ST.
REALTY ASSOC
1054 S. CLINTON ST
SYRACUSE, NY 13202

S. CLINTON STREET

TMP No.: 094.-05-07.0/08.1/08.2/08.3/05.1/05.2
OWNER: ALDER CREEK PROP LLC
ADDRESS: P.O. BOX 4854
140 CORTLAND AVE.
SYRACUSE, NY 13221

07.0
08.1
08.3
05.2
08.2

094.-05-09.0
SCHC COMPANIES INC
819 S. SALINA ST
SYRACUSE, NY 13202

094.-05-10.0
SCHC COMPANIES INC
819 S. SALINA ST
SYRACUSE, NY 13202

094.-05-11.0
SCHC COMPANIES INC
819 S. SALINA ST
SYRACUSE, NY 13202

094.-05-04.0
SCHC COMPANIES INC
819 S. SALINA ST
SYRACUSE, NY 13202

094.-05-03.0
SCHC COMPANIES INC
819 S. SALINA ST
SYRACUSE, NY 13202

094.-05-02.0
SCHC COMPANIES INC
819 S. SALINA ST
SYRACUSE, NY 13202

094.-05-01.0
SCHC COMPANIES INC
819 S. SALINA ST
SYRACUSE, NY 13202

06.1

TMP No.: 094.-05-06.0
OWNER: RANALLI/TAYLOR LLC
ADDRESS: P.O. BOX 890
SYRACUSE, NY 13209

TMP No.: 094.-21-09.0
OWNER: CNY REGIONAL TRANS. AUTHORITY
ADDRESS: 200 CORTLAND AVE
SYRACUSE, NY 13202

CORTLAND AVENUE

TALLMAN STREET

TMP No.: 094.-21-01.0
OWNER: 1116 S. SALINA ST
ADDRESS: 450 TRACY STREET
SYRACUSE, NY 13204

TMP No.: 094.-20-02.0
OWNER: RANALLI/TAYLOR LLC
ADDRESS: P.O. BOX 890
SYRACUSE, NY 13209

TMP No.: 094.-20-01.0
OWNER: RANALLI/TAYLOR LLC
ADDRESS: P.O. BOX 890
SYRACUSE, NY 13209

TMP No.: 094.-19-19.1/20.1
OWNER: ONE THOUSAND ONE LLC
ADDRESS: 1013 S. SALINA ST.
SYRACUSE, NY 13202

S. SALINA STREET

BURT STREET

TMP No.: 094.-06-06.0
OWNER: REALTY INCOME PROPS 13 LLC
ADDRESS: P.O. BOX 1017
CHARLOTTE, NC 28201

0 GATEWAY CDC
NA ST.
NY 13205

TMP No.: 094.-19-12.0
RCH-GREATER NEW TESTAMENT
S. SALINA ST.
ACUSE, NY 13205

13.0
14.0
15.0
16.0
17.0
18.0

TMP No.: 094.-19-05/06/07/08/13/14/15/16/17/1
OWNER: SYR INDSTRL DEVL AGENCY
ADDRES

LEGEND:
PROPERTY AND BCP BOUNDARY

0 80 160
Scale in feet

Drawing Copyright© 2021

CHA
300 South State Street - Suite 600
Syracuse, NY 13202
315.471.3920 • www.chacompanies.com

SITE LAYOUT MAP
SITE MANAGEMENT PLAN
BCP C734144
SYRACUSE, NY 13202

PROJECT NO.
059294.001

DATE: 11/2021

FIGURE 2

File: V:\PROJECTS\ANY\X5\059294.001\CADD_ACAD\ENVP\COYNE\SMP FIGURES.DWG
Saved: 11/23/2021 3:43:58 PM Plotted: 12/2/2021 11:48:00 AM Current User: Miller, Samantha LastSavedBy: 4187

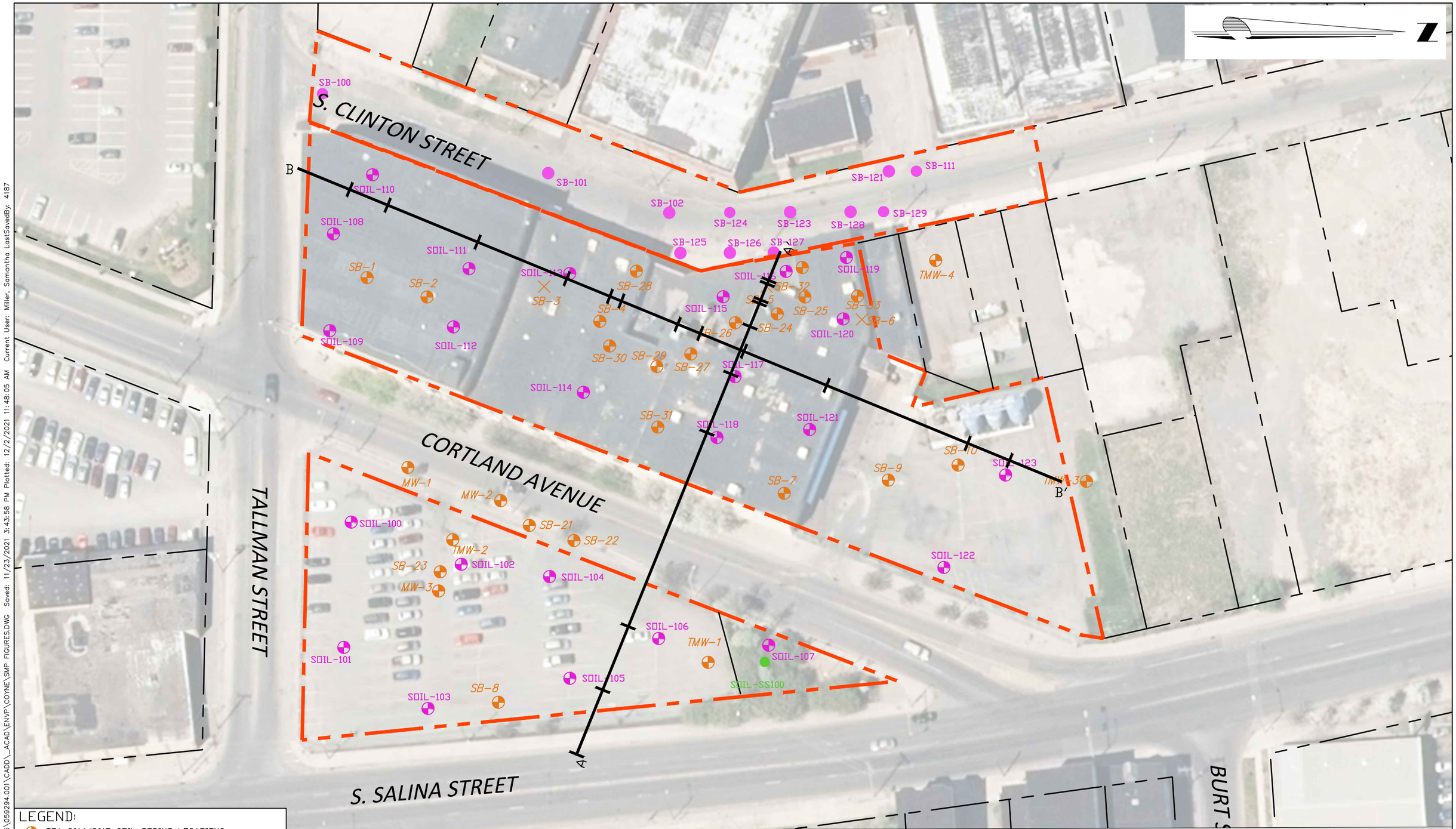

LEGEND:

- GZA 2014/2015 SOIL BORING LOCATIONS
- GZA 2014/2015 ATTEMPTED SOIL BORING
- CHA 2018/2019 RI SOIL BORING LOCATIONS
- CHA 2018/2019 RI SURFACE SOIL BORING LOCATIONS
- CHA 2020 SUPPLEMENTAL RI BORING LOCATIONS

Drawing Copyright© 2021

CHA
300 South State Street - Suite 600
Syracuse, NY 13202
315.471.3920 • www.chacompanies.com

SOIL SAMPLE LOCATIONS
SITE MANAGEMENT PLAN
BCP C734144
SYRACUSE, NY 13202

PROJECT NO. 059294.001

DATE: 11/2021

FIGURE 3

File: V:\PROJECTS\ANY\K5\059294.001\CADD_ACAD\ENVP\COYNE\SMP FIGURES.DWG Saved: 11/23/2021 3:43:58 PM Plotted: 12/2/2021 11:48:05 AM Current User: Miller, Samantha LastSavedBy: 4187

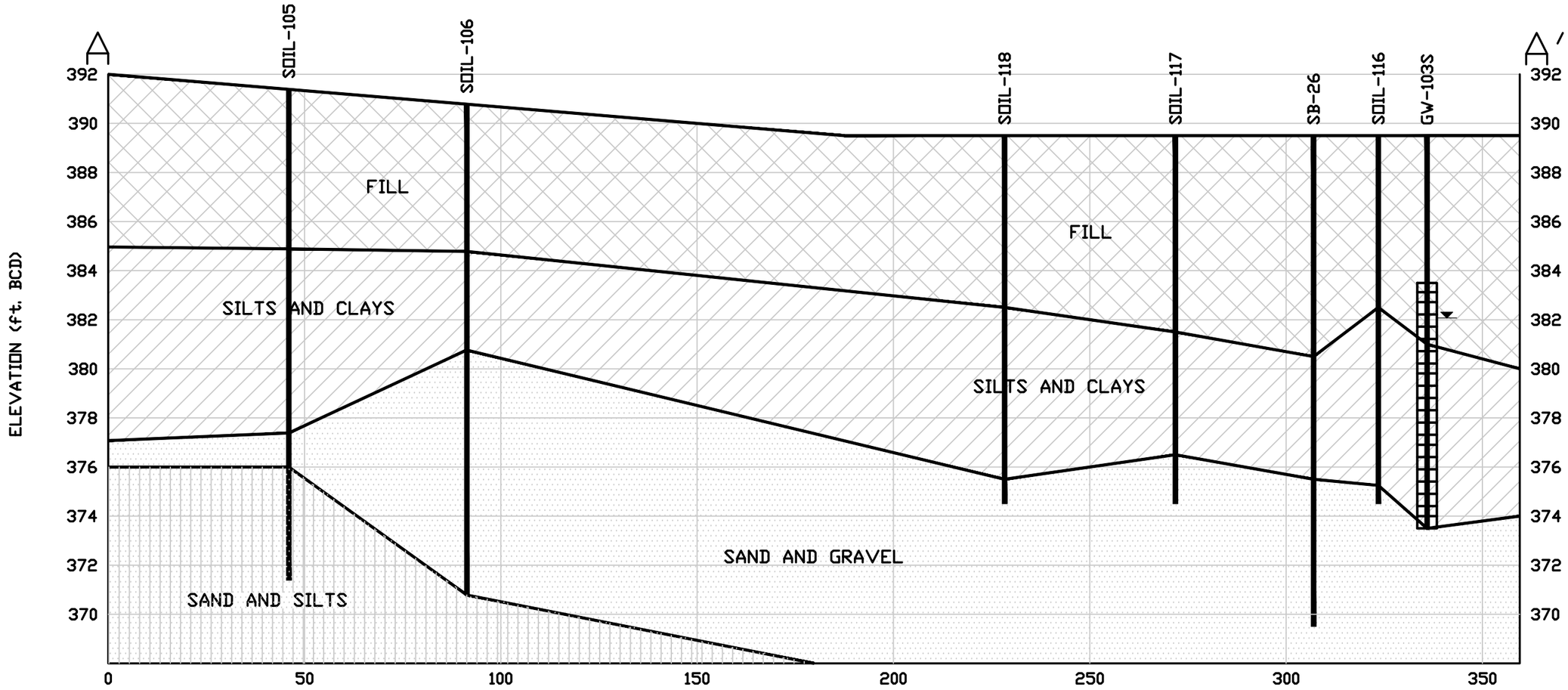

SECTION A-A'

LEGEND

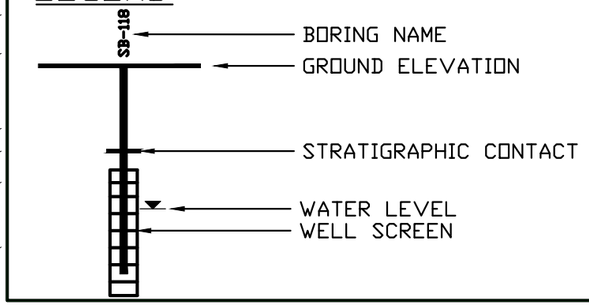

NOTES:

1. ALL BORING LOCATIONS ARE APPROXIMATE
2. STRATIGRAPHIC CONTACTS DASHED WHERE APPROXIMATE
3. SURFACE ELEVATIONS ARE APPROXIMATE

Drawing Copyright© 2021

CHA
300 South State Street - Suite 600
Syracuse, NY 13202
315.471.3920 • www.chacompanies.com

CROSS SECTION A–A'
SITE MANAGEMENT PLAN
BCP C734144
SYRACUSE, NY 13202

PROJECT NO. 059294.001

DATE: 11/2021

FIGURE 4

File: V:\PROJECTS\ANY\K5\059294.001\CADD_ACAD\ENVP\COYNE\SMP - CROSS SECTIONS.DWG Saved: 11/23/2021 3:44:16 PM Plotted: 12/2/2021 11:48:11 AM Current User: Miller, Samantha LastSavedBy: 4187

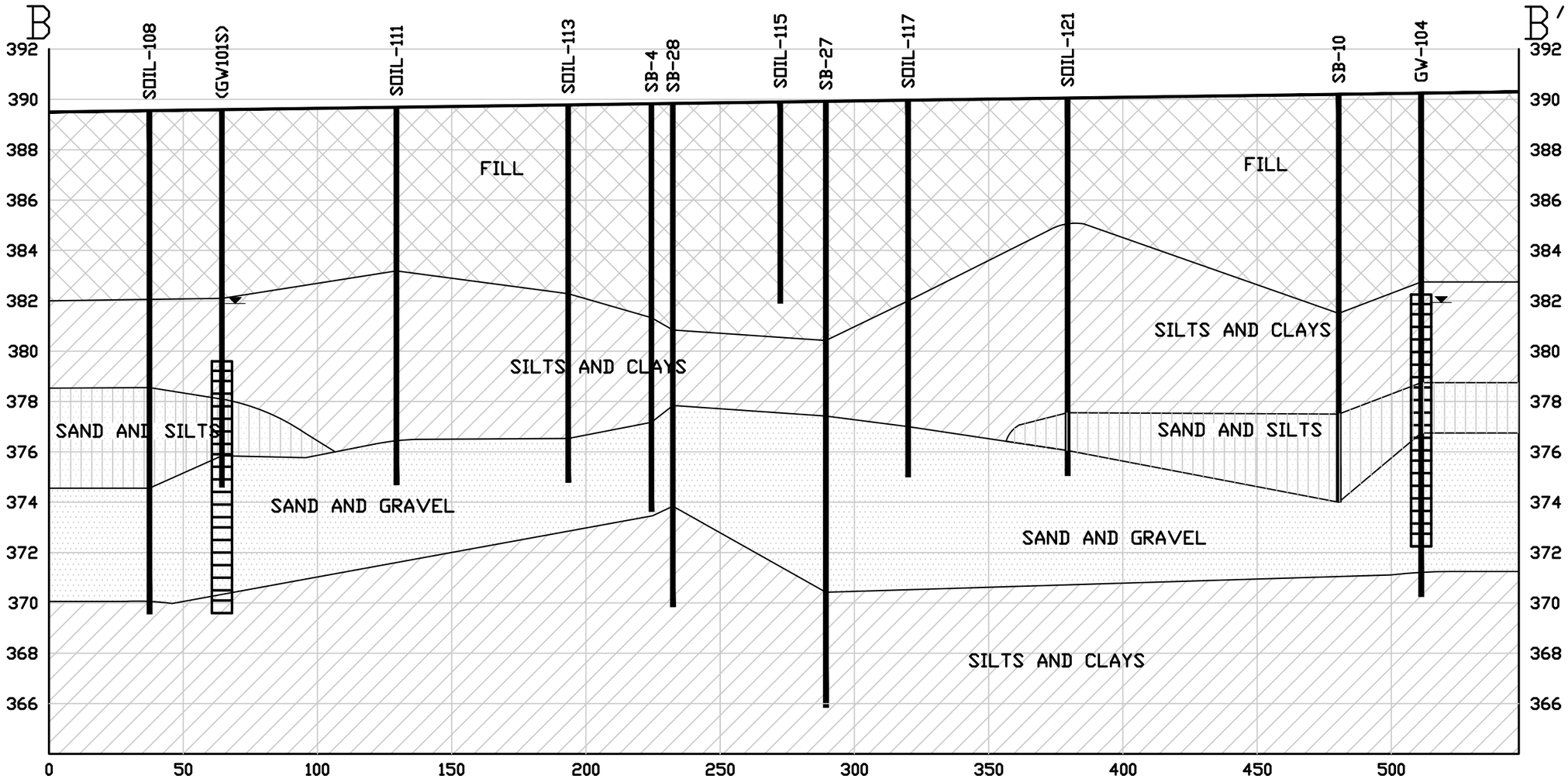

SECTION B-B'

LEGEND

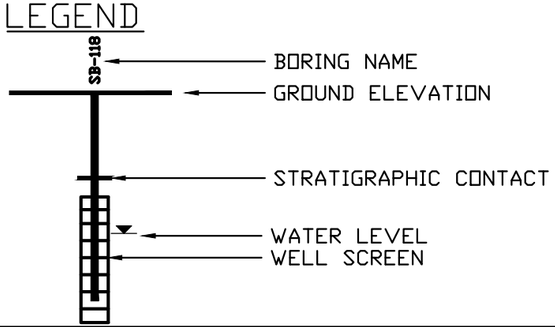

NOTES:

1. ALL BORING LOCATIONS ARE APPROXIMATE
2. STRATIGRAPHIC CONTACTS DASHED WHERE APPROXIMATE
3. SURFACE ELEVATIONS ARE APPROXIMATE

Drawing Copyright© 2021

CHA
300 South State Street - Suite 600
Syracuse, NY 13202
315.471.3920 • www.chacompanies.com

CROSS SECTION A-A'
SITE MANAGEMENT PLAN
BCP C734144
SYRACUSE, NY 13202

PROJECT NO. 059294.001
DATE: 11/2021
FIGURE 5

File: V:\PROJECTS\ANY\K5\059294.001\CADD_ACAD\ENVP\COYNE\SMP - CROSS SECTIONS.DWG Saved: 11/23/2021 3:44:16 PM Plotted: 12/2/2021 11:48:13 AM Current User: Miller, Samantha LastSavedBy: 4187

S. CLINTON STREET

CORTLAND AVENUE

TALLMAN STREET

S. SALINA STREET

381.5′

380.5′

382.0′

382.5′

383.0′

383.5′

GW–101S
GW–101I
GW–101D

GW–100

GW–102

GW–103S
GW–103D

GW–104

GW–105S
GW–105D

TEMP
GW–001

MW–1

MW–2

MW–3

MW–4

MW–5A

MW–6A

MW–7A

SB–24

SB–30

SB–32

TMW–1

TMW–2

TMW–3

TMW–4

LEGEND:

- GZA 2014/2015 GROUNDWATER WELL LOCATION (ELEV. MEASURED 8/2015
- CHA RIWP GROUNDWATER WELL LOCATION (ELEV. MEASURED 04/2018
- GROUNDWATER CONTOUR ELEVATION (FT. AMSL)

0 60 120

Scale in feet

Drawing Copyright© 2021

CHA
300 South State Street - Suite 600
Syracuse, NY 13202
315.471.3920 • www.chacompanies.com

GROUNDWATER CONTOUR MAP
BCP C734144
SITE MANAGEMENT PLAN
SYRACUSE, NY 13202

PROJECT NO. 059294.001

DATE: 11/2021

FIGURE 6

File: V:\PROJECTS\ANY\K5\059294.001\CADD_ACAD\ENVP\COYNE\SMP – CONTOUR MAP.DWG Saved: 12/2/2021 11:45:38 AM Plotted: 12/2/2021 11:48:24 AM Current User: Miller, Samantha LastSavedBy: 4187

File: V:\PROJECTS\ANY\K5\059294.001\CADD_ACAD\ENVP\COYNE\SMP.DWG Saved: 12/2/2021 12:07:23 PM Plotted: 12/3/2021 8:45:03 AM Current User: Miller, Samantha LastSavedBy: 4187

SOUTH CLINTON STREET

TALLMAN ST.

CORTLAND AVE.

GEN.

MECH

DUMPSTER

TZ-2B

TZ-2C

TZ-2A

TREATMENT ZONE 1
SOIL EXCAVATION
5,000 sqft

TREATMENT ZONE 2
IN-SITU SOIL MIXING WITH ZVI
INJECTION (9-26ft bgs)
5,000 sqft TOTAL

TREATMENT ZONE 3
GROUNDWATER RECIRCULATION
WITH SODIUM PERMANGANATE
INJECTION
20,300 sqft

PETROLEUM IMPACTED
SOIL EXCAVATION
600 sqft
9-10 FT BGS

LOCATION OF TEMPORARY TREATMENT SYSTEM

0 40 80
Scale in feet

STATE OF NEW YORK
SCOTT M. SMITH
83885
LICENSED PROFESSIONAL ENGINEER
EXCELSIOR

NOTE: IRM WORK COMPLETED IN JUNE 2019 WAS CONDUCTED IN THE AREA SHOWN AS TZ-2B, THAT WAS LATER FURTHER REMEDIATED VIA IN-SITU SOIL MIXING WITH ZVI INJECTIONS

Drawing Copyright © 2021

CHA
One Park Place, 300 South State Street, Suite 600
Syracuse, NY 13202
315.471.3920 . www.chacompanies.com

REMEDIAL ZONES OVERVIEW

FINAL ENGINEER REPORT
BCP C734144
SYRACUSE, NEW YORK

PROJECT NO. 059294.001

DATE: 11/2021

FIGURE 8

S. CLINTON STREET

CORTLAND AVENUE

TALLMAN STREET

S. SALINA STREET

BURT S

LEGEND:

- FORMER UST AREA (SOURCE AREA)
- SITE-WIDE GROUNDWATER
- OFFICE VAPOR
- WAREHOUSE VAPOR

0 60 120

Scale in feet

Drawing Copyright© 2021

CHA
300 South State Street - Suite 600
Syracuse, NY 13202
315.471.3920 • www.chacompanies.com

AREAS OF CONCERN
SITE MANAGEMENT PLAN
BCP C734144
SYRACUSE, NY 13202

PROJECT NO. 059294.001

DATE: 11/2021

FIGURE 7

File: V:\PROJECTS\ANY\K5\059294.001\CADD_ACAD\ENVP\COYNE\SMP FIGURES.DWG Saved: 11/23/2021 3:43:58 PM Plotted: 12/2/2021 11:48:37 AM Current User: Miller, Samantha LastSavedBy: 4187

File: V:\PROJECTS\ANY\K5\059294.001\CADD_ACAD\ENVP\COYNE\SMP.DWG Saved: 12/3/2021 9:39:10 AM Plotted: 12/6/2021 9:56:18 AM Current User: Miller, Samantha LastSavedBy: 4187

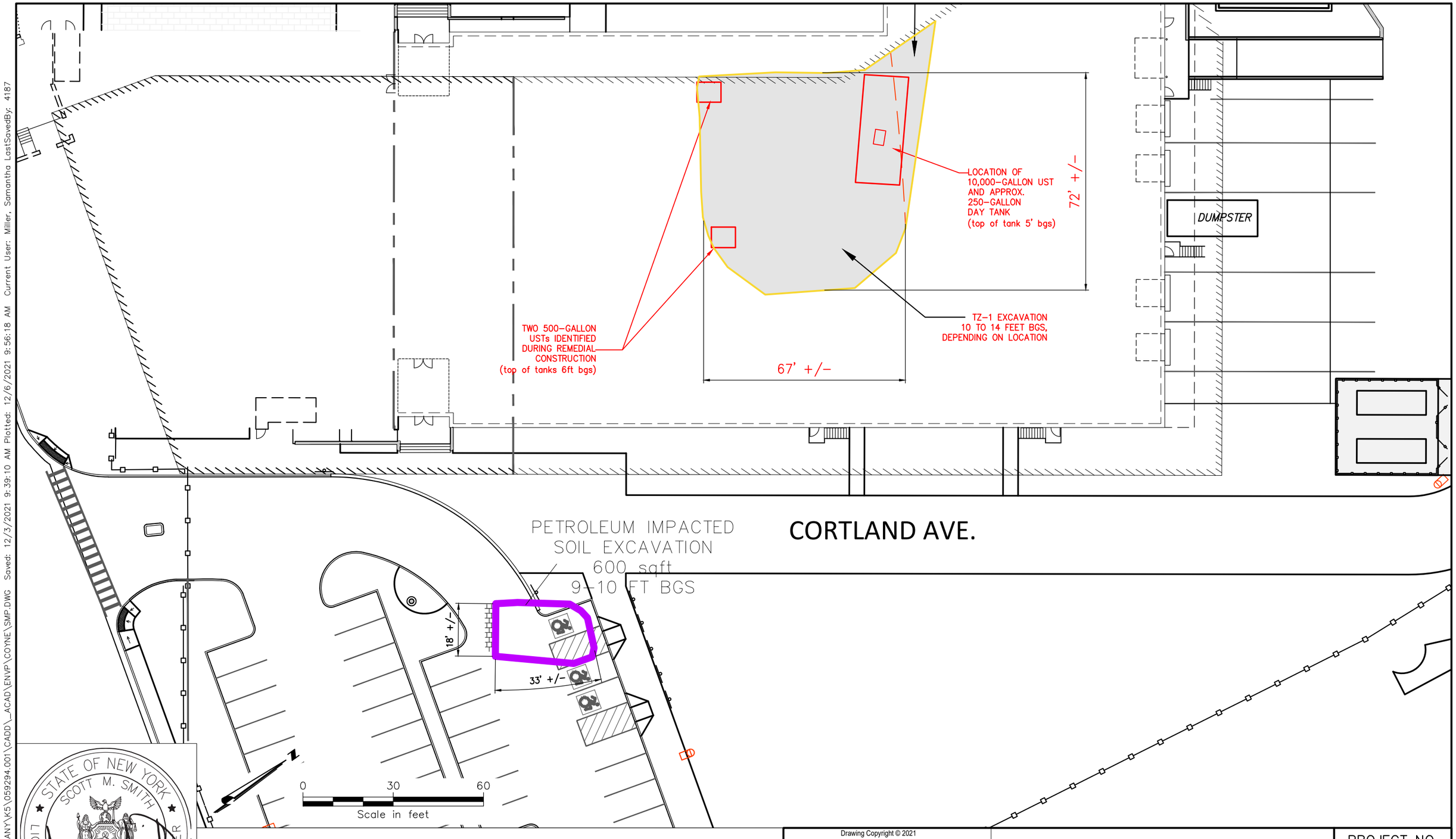

Drawing Copyright © 2021

CHA
One Park Place, 300 South State Street, Suite 600
Syracuse, NY 13202
315.471.3920 . www.chacompanies.com

EXCAVATION LIMITS AND DIMENSIONS

SITE MANAGEMENT PLAN
BCP C734144
SYRACUSE, NEW YORK

PROJECT NO.
059294.001

DATE: 11/2021

FIGURE 9

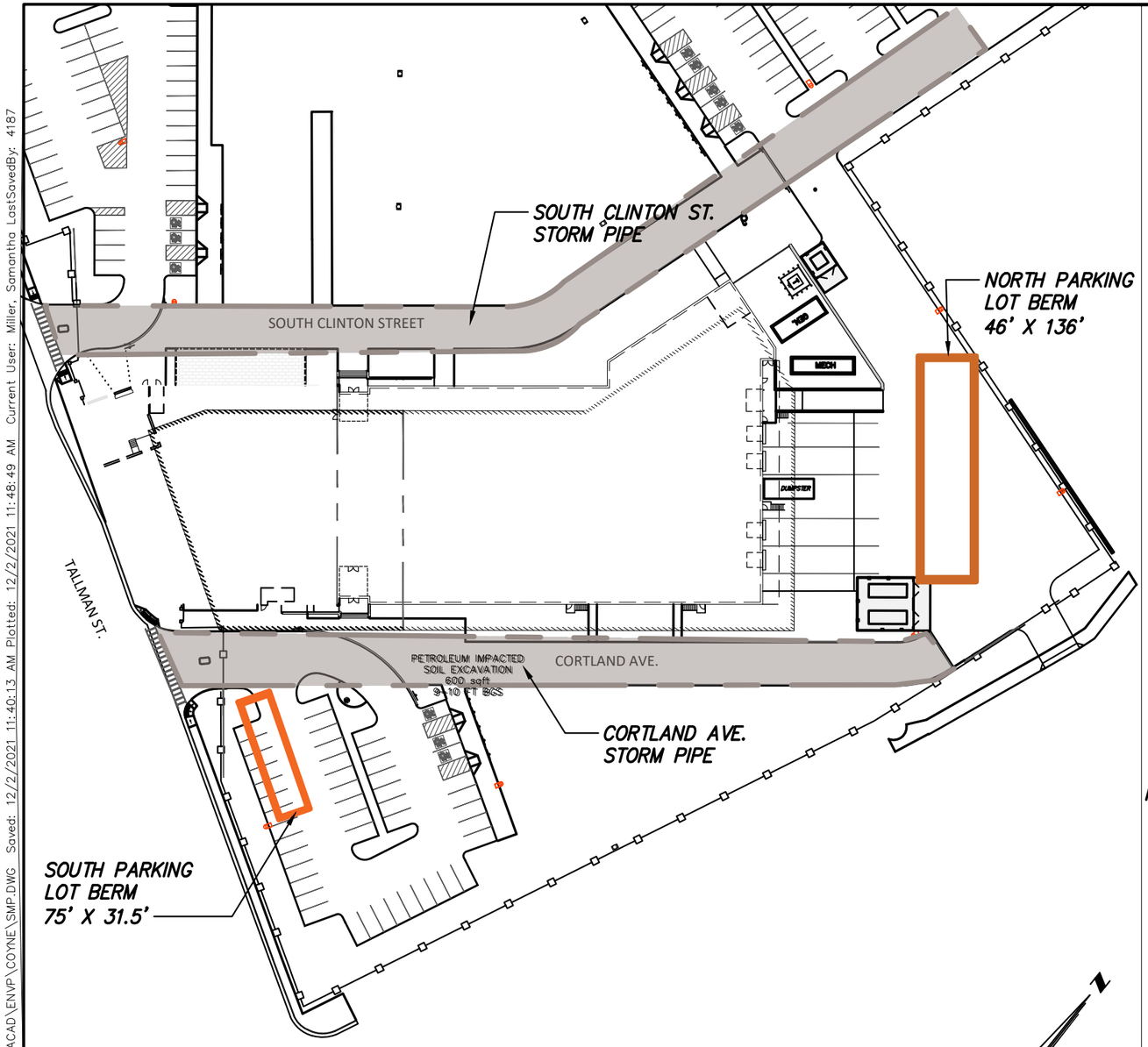

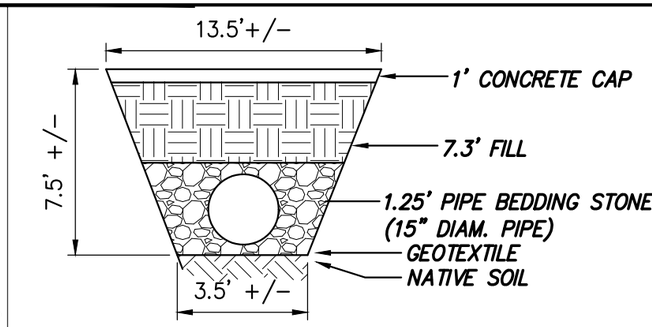

CROSS-SECTION DETAIL
STORMWATER MAIN REPLACEMENT
SOUTH CLINTON ST.

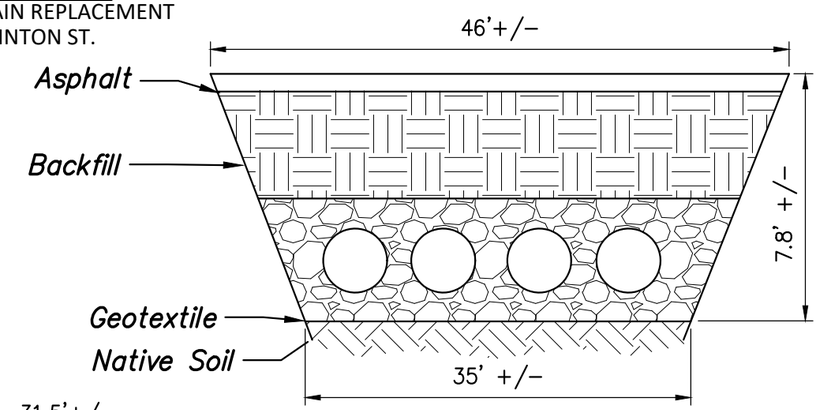

CROSS-SECTION DETAIL
STORMWATER DETENTION
NORTH PARKING LOT

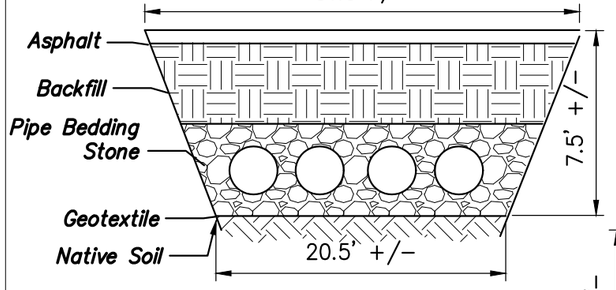

CROSS-SECTION DETAIL
STORMWATER DETENTION
EAST PARKING LOT

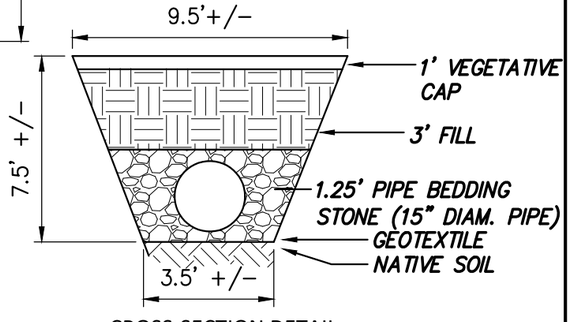

CROSS-SECTION DETAIL
STORMWATER MAIN
REPLACEMENT
CORTLAND AVE.

STATE OF NEW YORK
SCOTT M. SMITH
LICENSED PROFESSIONAL ENGINEER
83885
EXCELSIOR

Drawing Copyright © 2021

CHA
One Park Place, 300 South State Street, Suite 600
Syracuse, NY 13202
315.471.3920 . www.chacompanies.com

REDEVELOPMENT EXCAVATION AND LIMITS

SITE MANAGEMENT PLAN
BCP C734144
SYRACUSE, NEW YORK

PROJECT NO. 059294.001

DATE: 11/2021

FIGURE 10

File: V:\PROJECTS\ANY\K5\059294.001\CADD_ACAD\ENVP\COYNE\SMP.DWG Saved: 12/2/2021 11:40:13 AM Plotted: 12/2/2021 11:48:49 AM Current User: Miller, Samantha LastSavedBy: 4187

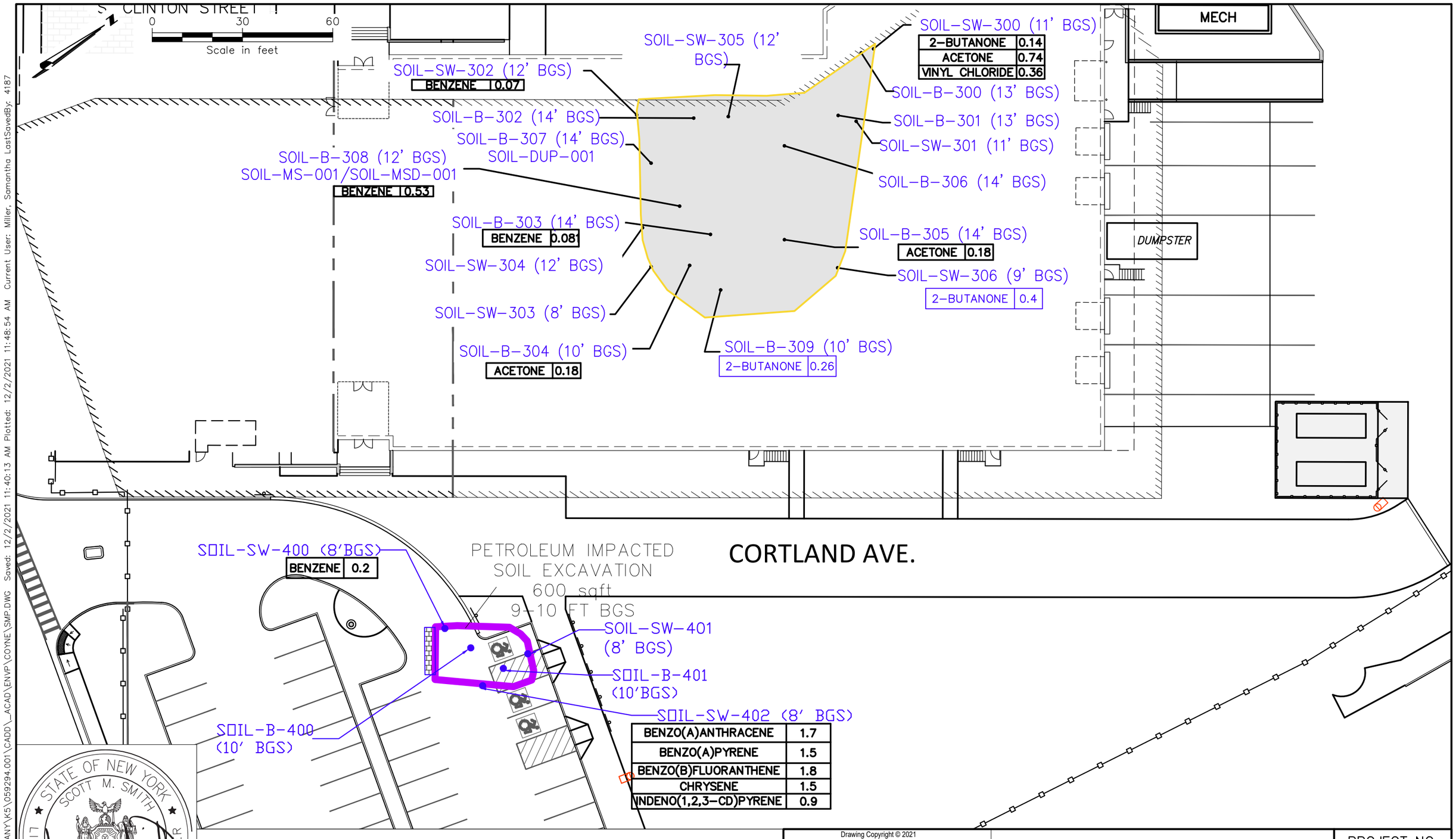

BENZO(A)ANTHRACENE	1.7
BENZO(A)PYRENE	1.5
BENZO(B)FLUORANTHENE	1.8
CHRYSENE	1.5
INDENO(1,2,3-CD)PYRENE	0.9

STATE OF NEW YORK
SCOTT M. SMITH
EXCELSIOR
83885
LICENSED PROFESSIONAL ENGINEER

CONFIRMATORY SAMPLES WERE COLLECTED ON THE BOTTOM AND SIDEWALLS OF THE EXCAVATION, AS NOTED.
NO DETECTIONS WERE EXCEEDANCE OF THEIR APPLICABLE COMMERCIAL USE SOIL CLEANUP OBJECTIVES. ONLY DETECTIONS SHOWN ABOVE (IN PPM) EXCEED THE UNRESTRICTED USE SOIL CLEANUP OBJECTIVE

Drawing Copyright © 2021

CHA
One Park Place, 300 South State Street, Suite 600
Syracuse, NY 13202
315.471.3920 . www.chacompanies.com

REMAINING SOIL SAMPLE EXCEEDANCES

SITE MANAGEMENT PLAN
BCP C734144
SYRACUSE, NEW YORK

PROJECT NO. 059294.001

DATE: 11/2021

FIGURE 11

File: V:\PROJECTS\ANY\K5\059294.001\CADD_ACAD\ENVP\COYNE\SMP.DWG Saved: 12/2/2021 11:40:13 AM Plotted: 12/2/2021 11:48:54 AM Current User: Miller, Samantha LastSavedBy: 4187

MW-7				
	2020	2015		
	A	A	B	C
Bromomethane	7.5	NR	NR	NR
Vinyl Chloride	910	500	210	0.87[3]
cis-1,2-Dichloroethene	360	460	180	1.4[3]

MW-6				
	2020	2015		
	A	A	B	C
Tetrachloroethene	5.8	34	27	ND
Vinyl Chloride	1000	2000	3200	
1,1-Dichloroethene	8.2	ND	15	
trans-1,2-Dichloroethene	130	230	150	
Trichloroethene	96	260	290	
cis-1,2-Dichloroethene	2200	5300	5600	
1,4-Dioxane[2]	2.18	NR		
Total Cadmium	87.76			

TMW-112	
Bromomethane	6.6
cis-1,2-Dichloroethene	540
Isopropylbenzene	9.3
trans-1,2-Dichloroethene	6.5
Vinyl chloride	680
Benzo(a)anthracene	0.14
Benzo(a)pyrene	0.11
Benzo(b)fluoranthene	0.13
Benzo(k)fluoranthene	0.05
Chrysene	0.14
Indeno(1,2,3-cd)pyrene	0.08
Total Arsenic	37.3
Total Lead	49

MW-5				
	2020	2015		
	A	A	B	C
Tetrachloroethene	160	2900	5.7	2.7[3]
Benzene	ND	4.4	ND	ND
Vinyl Chloride	1.7	110	1.1[3]	0.5[3]
trans-1,2-Dichloroethene	0.7	12	ND	ND
Trichloroethene	29	1900	2.2[3]	1.6[3]
cis-1,2-Dichloroethene	22	2400	6.1	4.2[3]
Benzo(a)anthracene	0.05	NR		
Benzo(a)pyrene	0.02			
Benzo(b)fluoranthene	0.04			
Benzo(k)fluoranthene	0.1			
Chrysene	0.03			
Indeno(1,2,3-cd)pyrene	0.02			
Total Lead	27.67			

MW-4	
	2015
Vinyl Chloride	3.3

TMW-101	
Benzene	23
Tetrachloroethene	5.4
Benzo(a)anthracene	0.18
Benzo(a)pyrene	0.16
Benzo(b)fluoranthene	0.19
Benzo(k)fluoranthene	0.07
Chrysene	0.13
Indeno(1,2,3-cd)pyrene	0.09
Total Arsenic	63.36
Total Barium	2377

MW-7
TMW-112
MW-6
MW-5
MW-4
TMW-101

SOUTH CLINTON STREET
CORTLAND AVE.
SOUTH SALINA STREET
TALLMAN STREET

N

0 80 160
Scale in feet

▲ GROUNDWATER MONITORING WELL LOCATION
▲ TEMP. GROUNDWATER MONITORING WELL LOCATION
ND – PARAMETER NOT DETECTED
NR – PARAMETER NOT REPORTED
GROUNDWATER RESULTS DISPLAYED IN µg/l (ppb)
GROUNDWATER SAMPLES COLLECTED DECEMBER 2020
AS PART OF THE SIR ACTIVITIES (2 MONTHS POST–REMEDY)

PARAMETERS SHOWN EXCEED TOGS 1.1.1 AMBIENT
GROUNDWATER QUALITY CRITERIA FOR CLASS GA WATERS
[1] – GUIDANCE VALUES OBTAINED FROM THE NYSDEC OCT. 2020 GUIDANCE
[2] – GUIDANCE VALUE FROM NYSDOH SECTION 225 FOR DRINKING WATER
[3] – VALUE DOES NOT EXCEED TOGS 1.1.1

Drawing Copyright© 2021
CHA
300 South State Street - Suite 600
Syracuse, NY 13202
315.471.3920 • www.chacompanies.com

REMAINING CONTAMINATION – Groundwater

SITE MANAGEMENT PLAN
BCP C734144
SYRACUSE, NEW YORK

PROJECT NO. 059294.001
DATE: 11/2021
FIGURE 12

File: V:\PROJECTS\ANY\K5\059294.001\CADD_ACAD\ENVP\COYNE\FIGURE 12_SMP.DWG
Saved: 12/6/2021 9:45:39 AM Plotted: 12/6/2021 9:52:10 AM Current User: Miller, Samantha LastSavedBy: 4187

File: V:\PROJECTS\ANY\K5\059294.001\CADD__ACAD\ENVP\COYNE\SMP.DWG Saved: 12/3/2021 9:39:10 AM Plotted: 12/6/2021 9:52:20 AM Current User: Miller, Samantha LastSavedBy: 4187

SOUTH CLINTON STREET

S. CLINTON STREET

GEN.

MECH

DUMPSTER

CORTLAND AVE.

0 30 60

Scale in feet

STATE OF NEW YORK
SCOTT M. SMITH
83885
LICENSED PROFESSIONAL ENGINEER

LOCATION OF SOIL VAPOR BARRIER INSTALLED AS PART OF THE ACTIVE SUB-SLAB DEPRESSURIZATION SYSTEM WHICH MITIGATES VAPORS WITHIN THE BUILDING FOOTPRINT

Drawing Copyright © 2021

CHA
One Park Place, 300 South State Street, Suite 600
Syracuse, NY 13202
315.471.3920 . www.chacompanies.com

AREA OF SOIL VAPOR INTRUSION CONCERN

SITE MANAGEMENT PLAN
BCP C734144
SYRACUSE, NEW YORK

PROJECT NO. 059294.001

DATE: 11/2021

FIGURE 13

File: V:\PROJECTS\ANY\K5\059294.001\CADD_ACAD\ENVP\COYNE\SMP.DWG Saved: 12/3/2021 9:39:10 AM Plotted: 12/6/2021 9:52:26 AM Current User: Miller, Samantha LastSavedBy: 4187

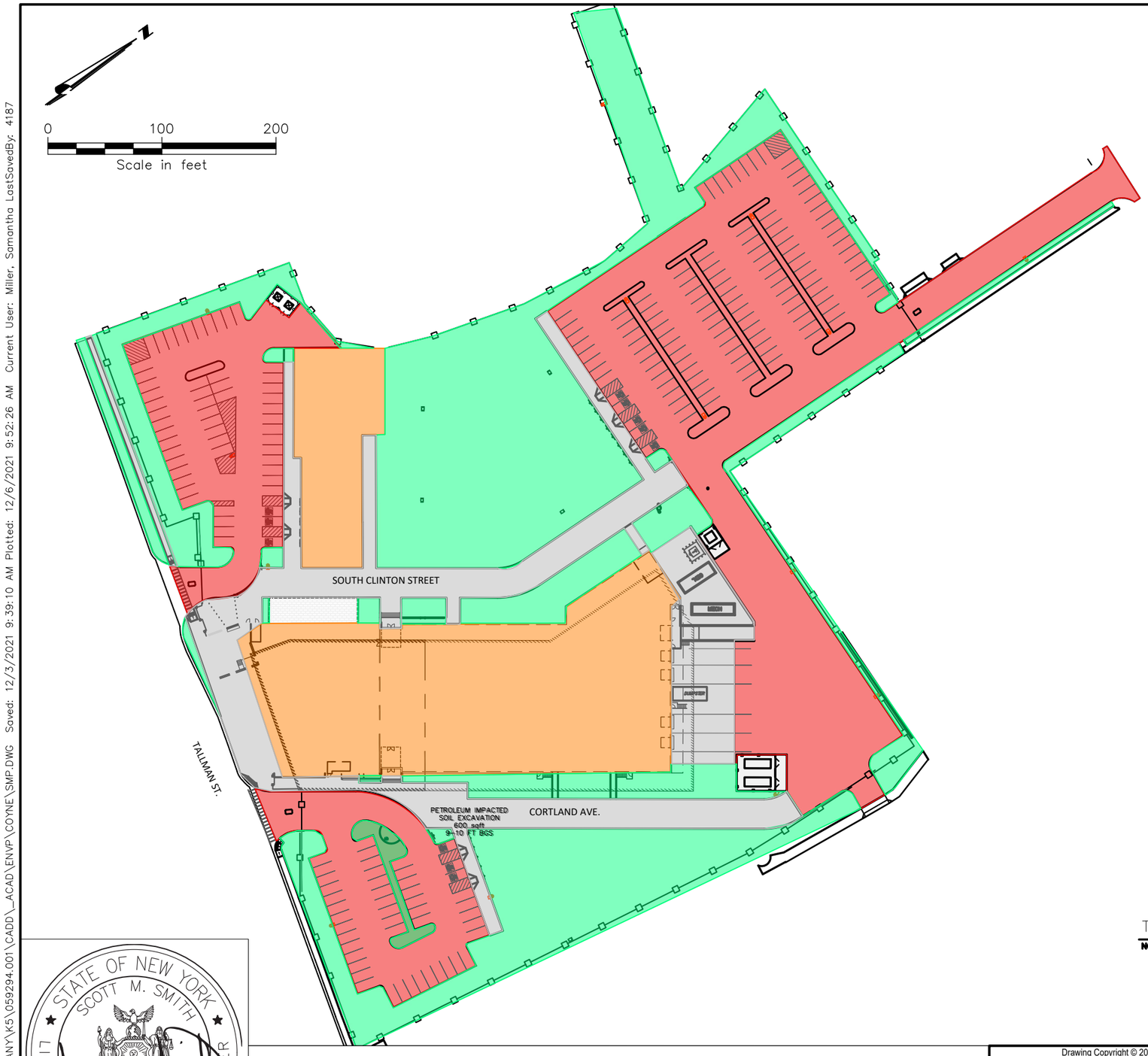

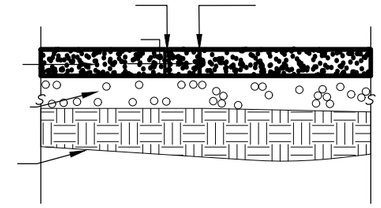

CONCRETE SIDEWALK DETAIL
NOT TO SCALE

Areas identified in gray

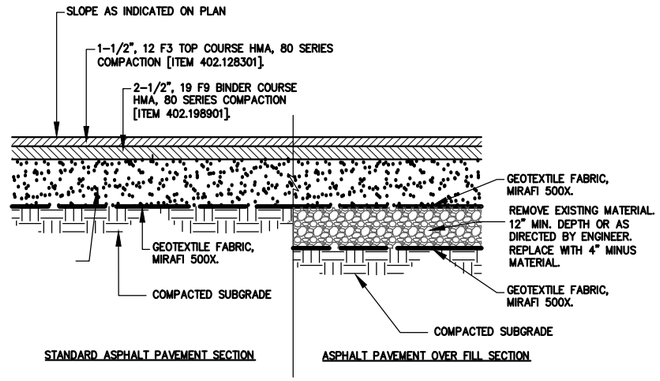

NOTE: USE ASPHALT JOINT SEALER ALONG TRANSITION TO EXISTING PAVEMENT

ASPHALT DETAIL
NOT TO SCALE

Areas identified in red

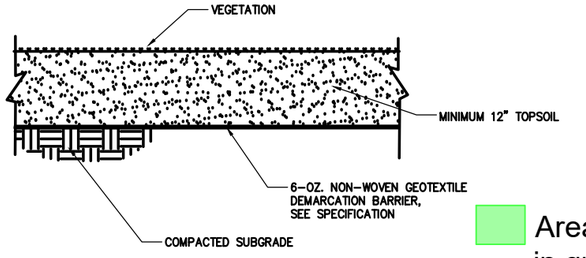

TOPSOIL WITH DEMARCATION BARRIER DETAIL
NOT TO SCALE

Areas identified in green

Building footprint identified in orange

STATE OF NEW YORK
SCOTT M. SMITH
83885
LICENSED PROFESSIONAL ENGINEER
EXCELSIOR

Drawing Copyright © 2021

CHA
One Park Place, 300 South State Street, Suite 600
Syracuse, NY 13202
315.471.3920 . www.chacompanies.com

IC/EC BOUNDARIES

SITE MANAGEMENT PLAN
BCP C734144
SYRACUSE, NEW YORK

PROJECT NO. 059294.001

DATE: 11/2021

FIGURE 14

APPENDIX A

Environmental Easement

Lisa Dell, County Clerk
401 Montgomery Street
Room 200
Syracuse, NY 13202
(315) 435-2229

Onondaga County Clerk Recording Cover Sheet

Received From :
SIMPLIFILE

Return To :
SIMPLIFILE

Method Returned : ERECORDING

First PARTY 1
RANALLI TAYLOR ST LLC

First PARTY 2
YORK, THE PEOPLE OF THE STATE OF NEW

Index Type : Land Records

Instr Number : 2021-00048750

Book : **Page :**

Type of Instrument : Easement
Type of Transaction : Ease, R-Way
Recording Fee: $100.50

Recording Pages : 11

The Property affected by this instrument is situated in Syracuse, in the County of Onondaga, New York

Real Estate Transfer Tax

RETT # :	2891
Deed Amount :	$0.00
RETT Amount :	$0.00
Total Fees :	$100.50

State of New York

County of Onondaga

I hereby certify that the within and foregoing was recorded in the Clerk's office for Onondaga County, New York

On (Recorded Date) : 10/12/2021

At (Recorded Time) : 2:09:31 PM

Lisa Dell, County Clerk

This sheet constitutes the Clerks endorsement required by Section 319 of Real Property Law of the State of New York

Entered By: MMERRILL Printed On : 10/12/2021 At : 2:09:40PM

ENVIRONMENTAL EASEMENT GRANTED PURSUANT TO ARTICLE 71, TITLE 36 OF THE NEW YORK STATE ENVIRONMENTAL CONSERVATION LAW

THIS INDENTURE made this 6th day of October, 2021 between Owner, Ranalli/Taylor St., LLC, having a mailing address of P.O. Box 678, Liverpool, New York 13088 (the "Grantor"), and The People of the State of New York (the "Grantee"), acting through their Commissioner of the Department of Environmental Conservation (the "Commissioner", or "NYSDEC" or "Department" as the context requires) with its headquarters located at 625 Broadway, Albany, New York 12233,

WHEREAS, the Legislature of the State of New York has declared that it is in the public interest to encourage the remediation of abandoned and likely contaminated properties ("sites") that threaten the health and vitality of the communities they burden while at the same time ensuring the protection of public health and the environment; and

WHEREAS, the Legislature of the State of New York has declared that it is in the public interest to establish within the Department a statutory environmental remediation program that includes the use of Environmental Easements as an enforceable means of ensuring the performance of operation, maintenance, and/or monitoring requirements and the restriction of future uses of the land, when an environmental remediation project leaves residual contamination at levels that have been determined to be safe for a specific use, but not all uses, or which includes engineered structures that must be maintained or protected against damage to perform properly and be effective, or which requires groundwater use or soil management restrictions; and

WHEREAS, the Legislature of the State of New York has declared that Environmental Easement shall mean an interest in real property, created under and subject to the provisions of Article 71, Title 36 of the New York State Environmental Conservation Law ("ECL") which contains a use restriction and/or a prohibition on the use of land in a manner inconsistent with engineering controls which are intended to ensure the long term effectiveness of a site remedial program or eliminate potential exposure pathways to hazardous waste or petroleum; and

WHEREAS, Grantor, is the owner of real property located at the addresses of 1002-22 Salina Street and Cortland Avenue, and 1024-40 Salina Street and Tallman Street in the City of Syracuse, County of Onondaga and State of New York, known and designated on the tax map of the County Clerk of Onondaga as tax map parcel numbers: Section 094. Block 20 Lots 01 and 02, respectively, being a portion of the property conveyed to Grantor by deed dated June 2, 2016 and recorded in the Onondaga County Clerk's Office in Liber and Page 5377/159. The property subject to this Environmental Easement (the "Controlled Property") comprises approximately 0.862 acres +/- acres, and is hereinafter more fully described as "Parcel 2" in the Land Title Survey dated July 7, 2021 prepared by Timothy J. Coyer, L.L.S. of Ianuzi & Romans Land Surveying, P.C., which will be attached to the Site Management Plan. The Controlled Property description is set forth in and attached hereto as "Parcel 2" in Schedule A; and

WHEREAS, Grantor, is the owner of real property located at the address of 120-154 Cortland Avenue and Tallman Street in the City of Syracuse, County of Onondaga and State of New York, known and designated on the tax map of the County Clerk of Onondaga as tax map parcel number: Section 094. Block 05 Lot 06, being a portion of the property conveyed to Grantor

by deed dated June 2, 2016 and recorded in the Onondaga County Clerk's Office in Liber and Page 5377/159. The property subject to this Environmental Easement (the "Controlled Property") comprises approximately 1.749 acres +/- acres, and is hereinafter more fully described as "Parcel 3" in the Land Title Survey dated July 7, 2021 prepared by Timothy J. Coyer, L.L.S. of Ianuzi & Romans Land Surveying, P.C., which will be attached to the Site Management Plan. The Controlled Property description is set forth in and attached hereto as "Parcel 3" in Schedule A; and

WHEREAS, the Department accepts this Environmental Easement in order to ensure the protection of public health and the environment and to achieve the requirements for remediation established for the Controlled Property until such time as this Environmental Easement is extinguished pursuant to ECL Article 71, Title 36; and

NOW THEREFORE, in consideration of the mutual covenants contained herein and the terms and conditions of Brownfield Cleanup Agreement Index Number: C734144-05-17, Grantor conveys to Grantee a permanent Environmental Easement pursuant to ECL Article 71, Title 36 in, on, over, under, and upon the Controlled Property as more fully described herein ("Environmental Easement").

1. Purposes. Grantor and Grantee acknowledge that the Purposes of this Environmental Easement are: to convey to Grantee real property rights and interests that will run with the land in perpetuity in order to provide an effective and enforceable means of encouraging the reuse and redevelopment of this Controlled Property at a level that has been determined to be safe for a specific use while ensuring the performance of operation, maintenance, and/or monitoring requirements; and to ensure the restriction of future uses of the land that are inconsistent with the above-stated purpose.

2. Institutional and Engineering Controls. The controls and requirements listed in the Department approved Site Management Plan ("SMP") including any and all Department approved amendments to the SMP are incorporated into and made part of this Environmental Easement. These controls and requirements apply to the use of the Controlled Property, run with the land, are binding on the Grantor and the Grantor's successors and assigns, and are enforceable in law or equity against any owner of the Controlled Property, any lessees and any person using the Controlled Property.

A. (1) The Controlled Property may be used for:

Commercial as described in 6 NYCRR Part 375-1.8(g)(2)(iii) and Industrial as described in 6 NYCRR Part 375-1.8(g)(2)(iv)

(2) All Engineering Controls must be operated and maintained as specified in the Site Management Plan (SMP);

(3) All Engineering Controls must be inspected at a frequency and in a manner defined in the SMP;

(4) The use of groundwater underlying the property is prohibited without necessary water quality treatment as determined by the NYSDOH or the Onondaga County Department of Health to render it safe for use as drinking water or for industrial purposes, and

the user must first notify and obtain written approval to do so from the Department;

(5) Groundwater and other environmental or public health monitoring must be performed as defined in the SMP;

(6) Data and information pertinent to Site Management of the Controlled Property must be reported at the frequency and in a manner defined in the SMP;

(7) All future activities on the property that will disturb remaining contaminated material must be conducted in accordance with the SMP;

(8) Monitoring to assess the performance and effectiveness of the remedy must be performed as defined in the SMP;

(9) Operation, maintenance, monitoring, inspection, and reporting of any mechanical or physical components of the remedy shall be performed as defined in the SMP;

(10) Access to the site must be provided to agents, employees or other representatives of the State of New York with reasonable prior notice to the property owner to assure compliance with the restrictions identified by this Environmental Easement.

B. The Controlled Property shall not be used for Residential or Restricted Residential purposes as defined in 6NYCRR 375-1.8(g)(2)(i) and (ii), and the above-stated engineering controls may not be discontinued without an amendment or extinguishment of this Environmental Easement.

C. The SMP describes obligations that the Grantor assumes on behalf of Grantor, its successors and assigns. The Grantor's assumption of the obligations contained in the SMP which may include sampling, monitoring, and/or operating a treatment system, and providing certified reports to the NYSDEC, is and remains a fundamental element of the Department's determination that the Controlled Property is safe for a specific use, but not all uses. The SMP may be modified in accordance with the Department's statutory and regulatory authority. The Grantor and all successors and assigns, assume the burden of complying with the SMP and obtaining an up-to-date version of the SMP from:

Site Control Section
Division of Environmental Remediation
NYSDEC
625 Broadway
Albany, New York 12233
Phone: (518) 402-9553

D. Grantor must provide all persons who acquire any interest in the Controlled Property a true and complete copy of the SMP that the Department approves for the Controlled Property and all Department-approved amendments to that SMP.

E. Grantor covenants and agrees that until such time as the Environmental Easement is extinguished in accordance with the requirements of ECL Article 71, Title 36 of the ECL, the

property deed and all subsequent instruments of conveyance relating to the Controlled Property shall state in at least fifteen-point bold-faced type:

This property is subject to an Environmental Easement held by the New York State Department of Environmental Conservation pursuant to Title 36 of Article 71 of the Environmental Conservation Law.

F. Grantor covenants and agrees that this Environmental Easement shall be incorporated in full or by reference in any leases, licenses, or other instruments granting a right to use the Controlled Property.

G. Grantor covenants and agrees that it shall, at such time as NYSDEC may require, submit to NYSDEC a written statement by an expert the NYSDEC may find acceptable certifying under penalty of perjury, in such form and manner as the Department may require, that:

(1) the inspection of the site to confirm the effectiveness of the institutional and engineering controls required by the remedial program was performed under the direction of the individual set forth at 6 NYCRR Part 375-1.8(h)(3).

(2) the institutional controls and/or engineering controls employed at such site:

(i) are in-place;

(ii) are unchanged from the previous certification, or that any identified changes to the controls employed were approved by the NYSDEC and that all controls are in the Department-approved format; and

(iii) that nothing has occurred that would impair the ability of such control to protect the public health and environment;

(3) the owner will continue to allow access to such real property to evaluate the continued maintenance of such controls;

(4) nothing has occurred that would constitute a violation or failure to comply with any site management plan for such controls;

(5) the report and all attachments were prepared under the direction of, and reviewed by, the party making the certification;

(6) to the best of his/her knowledge and belief, the work and conclusions described in this certification are in accordance with the requirements of the site remedial program, and generally accepted engineering practices; and

(7) the information presented is accurate and complete.

3. Right to Enter and Inspect. Grantee, its agents, employees, or other representatives of the State may enter and inspect the Controlled Property in a reasonable manner and at reasonable times to assure compliance with the above-stated restrictions.

4. Reserved Grantor's Rights. Grantor reserves for itself, its assigns, representatives, and successors in interest with respect to the Property, all rights as fee owner of the Property, including:

A. Use of the Controlled Property for all purposes not inconsistent with, or limited by the terms of this Environmental Easement;

B. The right to give, sell, assign, or otherwise transfer part or all of the underlying fee

interest to the Controlled Property, subject and subordinate to this Environmental Easement;

5. Enforcement

A. This Environmental Easement is enforceable in law or equity in perpetuity by Grantor, Grantee, or any affected local government, as defined in ECL Section 71-3603, against the owner of the Property, any lessees, and any person using the land. Enforcement shall not be defeated because of any subsequent adverse possession, laches, estoppel, or waiver. It is not a defense in any action to enforce this Environmental Easement that: it is not appurtenant to an interest in real property; it is not of a character that has been recognized traditionally at common law; it imposes a negative burden; it imposes affirmative obligations upon the owner of any interest in the burdened property; the benefit does not touch or concern real property; there is no privity of estate or of contract; or it imposes an unreasonable restraint on alienation.

B. If any person violates this Environmental Easement, the Grantee may revoke the Certificate of Completion with respect to the Controlled Property.

C. Grantee shall notify Grantor of a breach or suspected breach of any of the terms of this Environmental Easement. Such notice shall set forth how Grantor can cure such breach or suspected breach and give Grantor a reasonable amount of time from the date of receipt of notice in which to cure. At the expiration of such period of time to cure, or any extensions granted by Grantee, the Grantee shall notify Grantor of any failure to adequately cure the breach or suspected breach, and Grantee may take any other appropriate action reasonably necessary to remedy any breach of this Environmental Easement, including the commencement of any proceedings in accordance with applicable law.

D. The failure of Grantee to enforce any of the terms contained herein shall not be deemed a waiver of any such term nor bar any enforcement rights.

6. Notice. Whenever notice to the Grantee (other than the annual certification) or approval from the Grantee is required, the Party providing such notice or seeking such approval shall identify the Controlled Property by referencing the following information:

County, NYSDEC Site Number, NYSDEC Brownfield Cleanup Agreement, State Assistance Contract or Order Number, and the County tax map number or the Liber and Page or computerized system identification number.

Parties shall address correspondence to:
Site Number: C734144
Office of General Counsel
NYSDEC
625 Broadway
Albany New York 12233-5500

With a copy to:
Site Control Section
Division of Environmental Remediation
NYSDEC
625 Broadway
Albany, NY 12233

All notices and correspondence shall be delivered by hand, by registered mail or by Certified mail

and return receipt requested. The Parties may provide for other means of receiving and communicating notices and responses to requests for approval.

7. Recordation. Grantor shall record this instrument, within thirty (30) days of execution of this instrument by the Commissioner or her/his authorized representative in the office of the recording officer for the county or counties where the Property is situated in the manner prescribed by Article 9 of the Real Property Law.

8. Amendment. Any amendment to this Environmental Easement may only be executed by the Commissioner of the New York State Department of Environmental Conservation or the Commissioner's Designee, and filed with the office of the recording officer for the county or counties where the Property is situated in the manner prescribed by Article 9 of the Real Property Law.

9. Extinguishment. This Environmental Easement may be extinguished only by a release by the Commissioner of the New York State Department of Environmental Conservation, or the Commissioner's Designee, and filed with the office of the recording officer for the county or counties where the Property is situated in the manner prescribed by Article 9 of the Real Property Law.

10. Joint Obligation. If there are two or more parties identified as Grantor herein, the obligations imposed by this instrument upon them shall be joint and several.

11. Consistency with the SMP. To the extent there is any conflict or inconsistency between the terms of this Environmental Easement and the SMP, regarding matters specifically addressed by the SMP, the terms of the SMP will control.

Remainder of Page Intentionally Left Blank

IN WITNESS WHEREOF, Grantor has caused this instrument to be signed in its name.

Ranalli/Taylor St., LLC:

By: _____

Print Name: Dino Peros

Title: VP Finance Date: 9.30.21

Grantor's Acknowledgment

STATE OF NEW YORK)
) ss:
COUNTY OF Onondaga)

On the 30 day of September, in the year 20 21, before me, the undersigned, personally appeared Dino Peros, personally known to me or proved to me on the basis of satisfactory evidence to be the individual(s) whose name is (are) subscribed to the within instrument and acknowledged to me that he/she/they executed the same in his/her/their capacity(ies), and that by his/her/their signature(s) on the instrument, the individual(s), or the person upon behalf of which the individual(s) acted, executed the instrument.

Erin G. Hyatt
Notary Public - State of New York

ERIN G. HYATT
Notary Public • State of New York
No. 01HY6295050
Qualified in Cayuga County
My Commission Expires December 23, 2021

Certificate of good Standing
filed in Onondaga County 8.14.18

THIS ENVIRONMENTAL EASEMENT IS HEREBY ACCEPTED BY THE PEOPLE OF THE STATE OF NEW YORK, Acting by and Through the Department of Environmental Conservation as Designee of the Commissioner,

By: _____
Michael J. Ryan, Director
Division of Environmental Remediation

Grantee's Acknowledgment

STATE OF NEW YORK)
) ss:
COUNTY OF ALBANY)

On the 6th day of October in the year 2021, before me, the undersigned, personally appeared Michael J. Ryan, personally known to me or proved to me on the basis of satisfactory evidence to be the individual(s) whose name is (are) subscribed to the within instrument and acknowledged to me that he/she/ executed the same in his/her/ capacity as Designee of the Commissioner of the State of New York Department of Environmental Conservation, and that by his/her/ signature on the instrument, the individual, or the person upon behalf of which the individual acted, executed the instrument.

_____
Notary Public - State of New York

Dale L. Thiel
Notary Public, State of New York
Qualified in Columbia County
No 01TH6414394
Commission Expires February 22/2025

SCHEDULE "A" PROPERTY DESCRIPTION

PARCEL 2 ENVIRONMENTAL EASEMENT DESCRIPTION:

Beginning at a point in the westerly boundary of South Salina Street at its intersection with the northerly boundary of Tallman Street; running thence N 5°47'20" W along said westerly boundary of South Salina Street, a distance of 397.36 feet to a point in the southeasterly boundary of Cortland Avenue; thence S 21°00'20" W along said southeasterly boundary of Cortland Avenue, a distance of 419.46 feet to a point in said northerly boundary of Tallman Street; thence S 88°52'10" E along said northerly boundary of Tallman Street, a distance of 190.47 feet to the point of beginning.

Area = 0.862± acres

Subject to any easements and restrictions of record.

A portion of property located in the City of Syracuse, Onondaga County, New York

Lot 1,2,3,11 & Pt C Blk 1 0 Tr Vg & L Fl 336 546.21x140x378x28 BldgxUnf

Lot 1 Bl 385 150x166.95 Triang Vac

Lot 3 & P2 Bl 385 253.84x193.25x256.86 Ang

PARCEL 3 ENVIRONMENTAL EASEMENT DESCRIPTION:

Beginning at a point in the northerly boundary of Tallman Street at its intersection with the westerly boundary of Cortland Avenue; running thence N 88°52'10" W along said northerly boundary of Tallman Street, a distance of 23.91 feet to an angle point therein; thence N 88°57'50" W continuing along said northerly boundary of Tallman Street, a distance of 116.58 feet to a point in the easterly boundary of Clinton Street; thence N 21°00'20" E along said easterly boundary of Clinton Street, a distance of 267.14 feet to an angle point therein; thence N 12°55'00" W continuing along said easterly boundary of Clinton Street, a distance of 112.67 feet to a point in the southerly boundary of lands conveyed to JMA Tech Properties LLC by deed recorded in the Onondaga County Clerk's Office as Instrument No. 2019-48292; thence easterly, northeasterly, southeasterly, northerly and easterly along said southerly boundary of lands conveyed to JMA Tech Properties LLC the following courses and distances: 1) N 77°09'30" E, 75.71 feet; 2) N 21°00'20" E, 32.51 feet; 3) S 64°47'54" E, 26.26 feet; 4) N 12°55'00" W, 89.93 feet; 5) N 77°09'30" E, 177. 54 feet to a point in the westerly boundary of South Salina Street; thence S 12°50'30" E along said westerly boundary of South Salina Street, 15.45 feet to a point in said westerly boundary of Cortland Avenue; thence S 21°00'20" W along said westerly boundary of Cortland Avenue, a distance of 546.13 feet to the point of beginning.

Area=1.749± acres

Subject to any easements and restrictions of record.

A portion of property located in the City of Syracuse, Onondaga County, New York

Lot 1,2,3,11 & Pt C Blk 1 0 Tr Vg & L Fl 336 546.21x140x378x28 BldgxUnf

Lot 1 Bl 385 150x166.95 Triang Vac

Lot 3 & P2 Bl 385 253.84x193.25x256.86 Ang

Lisa Dell, County Clerk
401 Montgomery Street
Room 200
Syracuse, NY 13202
(315) 435-2229

Onondaga County Clerk Recording Cover Sheet

Received From :
SIMPLIFILE

Return To :
SIMPLIFILE

Method Returned : ERECORDING

First PARTY 1
JMA TECH PROPERTIES LLC

First PARTY 2
PEOPLE OF THE STATE OF NEW YORK

Index Type : Land Records

Instr Number : 2021-00048743

Book : **Page :**

Type of Instrument : Easement
Type of Transaction : Ease, R-Way

Recording Fee:	$95.50
Recording Pages :	10

The Property affected by this instrument is situated in Syracuse, in the County of Onondaga, New York

Real Estate Transfer Tax

RETT # :	2890
Deed Amount :	$0.00
RETT Amount :	$0.00
Total Fees :	$95.50

State of New York

County of Onondaga

I hereby certify that the within and foregoing was recorded in the Clerk's office for Onondaga County, New York

On (Recorded Date) : 10/12/2021

At (Recorded Time) : 2:07:18 PM

Lisa Dell, County Clerk

This sheet constitutes the Clerks endorsement required by Section 319 of Real Property Law of the State of New York

Entered By: MMERRILL Printed On : 10/12/2021 At : 2:07:32PM

ENVIRONMENTAL EASEMENT GRANTED PURSUANT TO ARTICLE 71, TITLE 36 OF THE NEW YORK STATE ENVIRONMENTAL CONSERVATION LAW

THIS INDENTURE made this 6th day of October, 2021, between Owner, JMA Tech Properties, LLC, having a mailing address at P.O. Box 678, Liverpool, New York 13088 (the "Grantor"), and The People of the State of New York (the "Grantee"), acting through their Commissioner of the Department of Environmental Conservation (the "Commissioner", or "NYSDEC" or "Department" as the context requires) with its headquarters located at 625 Broadway, Albany, New York 12233,

WHEREAS, the Legislature of the State of New York has declared that it is in the public interest to encourage the remediation of abandoned and likely contaminated properties ("sites") that threaten the health and vitality of the communities they burden while at the same time ensuring the protection of public health and the environment; and

WHEREAS, the Legislature of the State of New York has declared that it is in the public interest to establish within the Department a statutory environmental remediation program that includes the use of Environmental Easements as an enforceable means of ensuring the performance of operation, maintenance, and/or monitoring requirements and the restriction of future uses of the land, when an environmental remediation project leaves residual contamination at levels that have been determined to be safe for a specific use, but not all uses, or which includes engineered structures that must be maintained or protected against damage to perform properly and be effective, or which requires groundwater use or soil management restrictions; and

WHEREAS, the Legislature of the State of New York has declared that Environmental Easement shall mean an interest in real property, created under and subject to the provisions of Article 71, Title 36 of the New York State Environmental Conservation Law ("ECL") which contains a use restriction and/or a prohibition on the use of land in a manner inconsistent with engineering controls which are intended to ensure the long term effectiveness of a site remedial program or eliminate potential exposure pathways to hazardous waste or petroleum; and

WHEREAS, Grantor, is the owner of real property being known as the Abandoned Road Bed of a Portion of Clinton Street in the City of Syracuse, County of Onondaga and State of New York, known and designated on the tax map of the County Clerk of Onondaga as tax map parcel number: Section N/A Block N/A Lot N/A, being a portion of the property conveyed to Grantor by deed dated June 30, 2021 and recorded in the Onondaga County Clerk's Office in Instrument No. 2021-00030862. The property subject to this Environmental Easement (the "Controlled Property") comprises approximately 0.644 +/- acres, and is hereinafter more fully described as "Parcel 1" in the Land Title Survey dated July 7, 2021 prepared by Timothy J. Coyer, L.L.S. of Ianuzi & Roman Land Surveying, P.C., which will be attached to the Site Management Plan. The Controlled Property description is set forth in and attached hereto as "Parcel 1" in Schedule A; and

WHEREAS, the Department accepts this Environmental Easement in order to ensure the protection of public health and the environment and to achieve the requirements for remediation established for the Controlled Property until such time as this Environmental Easement is extinguished pursuant to ECL Article 71, Title 36; and

NOW THEREFORE, in consideration of the mutual covenants contained herein and the terms and conditions of Brownfield Cleanup Agreement Index Number: C734144-05-17, Grantor conveys to Grantee a permanent Environmental Easement pursuant to ECL Article 71, Title 36 in, on, over, under, and upon the Controlled Property as more fully described herein ("Environmental Easement").

1. Purposes. Grantor and Grantee acknowledge that the Purposes of this Environmental Easement are: to convey to Grantee real property rights and interests that will run with the land in perpetuity in order to provide an effective and enforceable means of encouraging the reuse and redevelopment of this Controlled Property at a level that has been determined to be safe for a specific use while ensuring the performance of operation, maintenance, and/or monitoring requirements; and to ensure the restriction of future uses of the land that are inconsistent with the above-stated purpose.

2. Institutional and Engineering Controls. The controls and requirements listed in the Department approved Site Management Plan ("SMP") including any and all Department approved amendments to the SMP are incorporated into and made part of this Environmental Easement. These controls and requirements apply to the use of the Controlled Property, run with the land, are binding on the Grantor and the Grantor's successors and assigns, and are enforceable in law or equity against any owner of the Controlled Property, any lessees and any person using the Controlled Property.

A. (1) The Controlled Property may be used for:

Commercial as described in 6 NYCRR Part 375-1.8(g)(2)(iii) and Industrial as described in 6 NYCRR Part 375-1.8(g)(2)(iv)

(2) All Engineering Controls must be operated and maintained as specified in the Site Management Plan (SMP);

(3) All Engineering Controls must be inspected at a frequency and in a manner defined in the SMP;

(4) The use of groundwater underlying the property is prohibited without necessary water quality treatment as determined by the NYSDOH or the Onondaga County Department of Health to render it safe for use as drinking water or for industrial purposes, and the user must first notify and obtain written approval to do so from the Department;

(5) Groundwater and other environmental or public health monitoring must be performed as defined in the SMP;

(6) Data and information pertinent to Site Management of the Controlled Property must be reported at the frequency and in a manner defined in the SMP;

(7) All future activities on the property that will disturb remaining contaminated material must be conducted in accordance with the SMP;

(8) Monitoring to assess the performance and effectiveness of the remedy must be performed as defined in the SMP;

(9) Operation, maintenance, monitoring, inspection, and reporting of any mechanical or physical components of the remedy shall be performed as defined in the SMP;

(10) Access to the site must be provided to agents, employees or other representatives of the State of New York with reasonable prior notice to the property owner to assure compliance with the restrictions identified by this Environmental Easement.

B. The Controlled Property shall not be used for Residential or Restricted Residential purposes as defined in 6NYCRR 375-1.8(g)(2)(i) and (ii), and the above-stated engineering controls may not be discontinued without an amendment or extinguishment of this Environmental Easement.

C. The SMP describes obligations that the Grantor assumes on behalf of Grantor, its successors and assigns. The Grantor's assumption of the obligations contained in the SMP which may include sampling, monitoring, and/or operating a treatment system, and providing certified reports to the NYSDEC, is and remains a fundamental element of the Department's determination that the Controlled Property is safe for a specific use, but not all uses. The SMP may be modified in accordance with the Department's statutory and regulatory authority. The Grantor and all successors and assigns, assume the burden of complying with the SMP and obtaining an up-to-date version of the SMP from:

Site Control Section
Division of Environmental Remediation
NYSDEC
625 Broadway
Albany, New York 12233
Phone: (518) 402-9553

D. Grantor must provide all persons who acquire any interest in the Controlled Property a true and complete copy of the SMP that the Department approves for the Controlled Property and all Department-approved amendments to that SMP.

E. Grantor covenants and agrees that until such time as the Environmental Easement is extinguished in accordance with the requirements of ECL Article 71, Title 36 of the ECL, the property deed and all subsequent instruments of conveyance relating to the Controlled Property shall state in at least fifteen-point bold-faced type:

This property is subject to an Environmental Easement held by the New York State Department of Environmental Conservation pursuant to Title 36 of Article 71 of the Environmental Conservation Law.

F. Grantor covenants and agrees that this Environmental Easement shall be

incorporated in full or by reference in any leases, licenses, or other instruments granting a right to use the Controlled Property.

G. Grantor covenants and agrees that it shall, at such time as NYSDEC may require, submit to NYSDEC a written statement by an expert the NYSDEC may find acceptable certifying under penalty of perjury, in such form and manner as the Department may require, that:

(1) the inspection of the site to confirm the effectiveness of the institutional and engineering controls required by the remedial program was performed under the direction of the individual set forth at 6 NYCRR Part 375-1.8(h)(3).

(2) the institutional controls and/or engineering controls employed at such site:

(i) are in-place;

(ii) are unchanged from the previous certification, or that any identified changes to the controls employed were approved by the NYSDEC and that all controls are in the Department-approved format; and

(iii) that nothing has occurred that would impair the ability of such control to protect the public health and environment;

(3) the owner will continue to allow access to such real property to evaluate the continued maintenance of such controls;

(4) nothing has occurred that would constitute a violation or failure to comply with any site management plan for such controls;

(5) the report and all attachments were prepared under the direction of, and reviewed by, the party making the certification;

(6) to the best of his/her knowledge and belief, the work and conclusions described in this certification are in accordance with the requirements of the site remedial program, and generally accepted engineering practices; and

(7) the information presented is accurate and complete.

3. Right to Enter and Inspect. Grantee, its agents, employees, or other representatives of the State may enter and inspect the Controlled Property in a reasonable manner and at reasonable times to assure compliance with the above-stated restrictions.

4. Reserved Grantor's Rights. Grantor reserves for itself, its assigns, representatives, and successors in interest with respect to the Property, all rights as fee owner of the Property, including:

A. Use of the Controlled Property for all purposes not inconsistent with, or limited by the terms of this Environmental Easement;

B. The right to give, sell, assign, or otherwise transfer part or all of the underlying fee interest to the Controlled Property, subject and subordinate to this Environmental Easement;

5. Enforcement

A. This Environmental Easement is enforceable in law or equity in perpetuity by Grantor, Grantee, or any affected local government, as defined in ECL Section 71-3603, against the owner of the Property, any lessees, and any person using the land. Enforcement shall not be defeated because of any subsequent adverse possession, laches, estoppel, or waiver. It is not a defense in any action to enforce this Environmental Easement that: it is not appurtenant to an interest in real property; it is not of a character that has been recognized traditionally at common

law; it imposes a negative burden; it imposes affirmative obligations upon the owner of any interest in the burdened property; the benefit does not touch or concern real property; there is no privity of estate or of contract; or it imposes an unreasonable restraint on alienation.

B. If any person violates this Environmental Easement, the Grantee may revoke the Certificate of Completion with respect to the Controlled Property.

C. Grantee shall notify Grantor of a breach or suspected breach of any of the terms of this Environmental Easement. Such notice shall set forth how Grantor can cure such breach or suspected breach and give Grantor a reasonable amount of time from the date of receipt of notice in which to cure. At the expiration of such period of time to cure, or any extensions granted by Grantee, the Grantee shall notify Grantor of any failure to adequately cure the breach or suspected breach, and Grantee may take any other appropriate action reasonably necessary to remedy any breach of this Environmental Easement, including the commencement of any proceedings in accordance with applicable law.

D. The failure of Grantee to enforce any of the terms contained herein shall not be deemed a waiver of any such term nor bar any enforcement rights.

6. Notice. Whenever notice to the Grantee (other than the annual certification) or approval from the Grantee is required, the Party providing such notice or seeking such approval shall identify the Controlled Property by referencing the following information:

County, NYSDEC Site Number, NYSDEC Brownfield Cleanup Agreement, State Assistance Contract or Order Number, and the County tax map number or the Liber and Page or computerized system identification number.

Parties shall address correspondence to:

Site Number: C734144
Office of General Counsel
NYSDEC
625 Broadway
Albany New York 12233-5500

With a copy to:

Site Control Section
Division of Environmental Remediation
NYSDEC
625 Broadway
Albany, NY 12233

All notices and correspondence shall be delivered by hand, by registered mail or by Certified mail and return receipt requested. The Parties may provide for other means of receiving and communicating notices and responses to requests for approval.

7. Recordation. Grantor shall record this instrument, within thirty (30) days of execution of this instrument by the Commissioner or her/his authorized representative in the office of the recording officer for the county or counties where the Property is situated in the manner prescribed by Article 9 of the Real Property Law.

8. Amendment. Any amendment to this Environmental Easement may only be executed by

the Commissioner of the New York State Department of Environmental Conservation or the Commissioner's Designee, and filed with the office of the recording officer for the county or counties where the Property is situated in the manner prescribed by Article 9 of the Real Property Law.

9. Extinguishment. This Environmental Easement may be extinguished only by a release by the Commissioner of the New York State Department of Environmental Conservation, or the Commissioner's Designee, and filed with the office of the recording officer for the county or counties where the Property is situated in the manner prescribed by Article 9 of the Real Property Law.

10. Joint Obligation. If there are two or more parties identified as Grantor herein, the obligations imposed by this instrument upon them shall be joint and several.

11. Consistency with the SMP. To the extent there is any conflict or inconsistency between the terms of this Environmental Easement and the SMP, regarding matters specifically addressed by the SMP, the terms of the SMP will control.

Remainder of Page Intentionally Left Blank

IN WITNESS WHEREOF, Grantor has caused this instrument to be signed in its name.

JMA Tech Properties, LLC:

By: _____

Print Name: Dino Peios

Title: VP Finance Date: 9.30.21

Grantor's Acknowledgment

STATE OF NEW YORK)
) ss:
COUNTY OF Onondaga)

On the 30 day of September, in the year 2021, before me, the undersigned, personally appeared Dino Peios, personally known to me or proved to me on the basis of satisfactory evidence to be the individual(s) whose name is (are) subscribed to the within instrument and acknowledged to me that he/she/they executed the same in his/her/their capacity(ies), and that by his/her/their signature(s) on the instrument, the individual(s), or the person upon behalf of which the individual(s) acted, executed the instrument.

Erin G. Hyatt
Notary Public - State of New York

ERIN G. HYATT
Notary Public • State of New York
No. 01HY6295050
Qualified in Cayuga County
My Commission Expires December 23, 2021

Certificate of good Standing
filed in Onondaga County 8.14.18

THIS ENVIRONMENTAL EASEMENT IS HEREBY ACCEPTED BY THE PEOPLE OF THE STATE OF NEW YORK, Acting by and Through the Department of Environmental Conservation as Designee of the Commissioner,

By: _____
Michael J. Ryan, Director
Division of Environmental Remediation

Grantee's Acknowledgment

STATE OF NEW YORK)
) ss:
COUNTY OF ALBANY)

On the 6th day of October, in the year 2021 before me, the undersigned, personally appeared Michael J. Ryan, personally known to me or proved to me on the basis of satisfactory evidence to be the individual(s) whose name is (are) subscribed to the within instrument and acknowledged to me that he/she/ executed the same in his/her/ capacity as Designee of the Commissioner of the State of New York Department of Environmental Conservation, and that by his/her/ signature on the instrument, the individual, or the person upon behalf of which the individual acted, executed the instrument.

_____
Notary Public - State of New York

Dale L. Thiel
Notary Public, State of New York
Qualified in Columbia County
No 01TH6414394
Commission Expires February 22, 2025

SCHEDULE "A" PROPERTY DESCRIPTION

PARCEL 1 ENVIRONMENTAL EASEMENT DESCRIPTION:

Beginning at a point in the westerly boundary of Clinton Street at its intersection with the northerly boundary of Tallman Street; running thence N 21°00'20" E along said westerly boundary of Clinton Street, a distance of 299.66 feet to an angle point therein; thence N 12°55'00" W continuing along said westerly boundary of Clinton Street, a distance of 165.32 feet to a point therein; thence N 77°09'30" E through said Clinton Street, a distance of 50.00 feet to a point in the easterly boundary of said Clinton Street; thence S 12°55'00" E along said easterly boundary of Clinton Street, a distance of 209.17 feet to an angle point therein; thence S 21°00'20" W continuing along said easterly boundary of Clinton Street, a distance of 267.14 feet to a point in said northerly boundary of Tallman Street; thence N 88°57'50" W along the westerly prolongation of said northerly boundary of Tallman Street, a distance of 70.22 feet to the point of beginning.

Area=0.644± acres

A portion of property located in the City of Syracuse, Onondaga County, New York

Lot 1,2,3,11 & Pt C Blk 1 0 Tr Vg & L Fl 336 546.21x140x378x28 BldgxUnf

Lot 1 Bl 385 150x166.95 Triang Vac

Lot 3 & P2 Bl 385 253.84x193.25x256.86 Ang

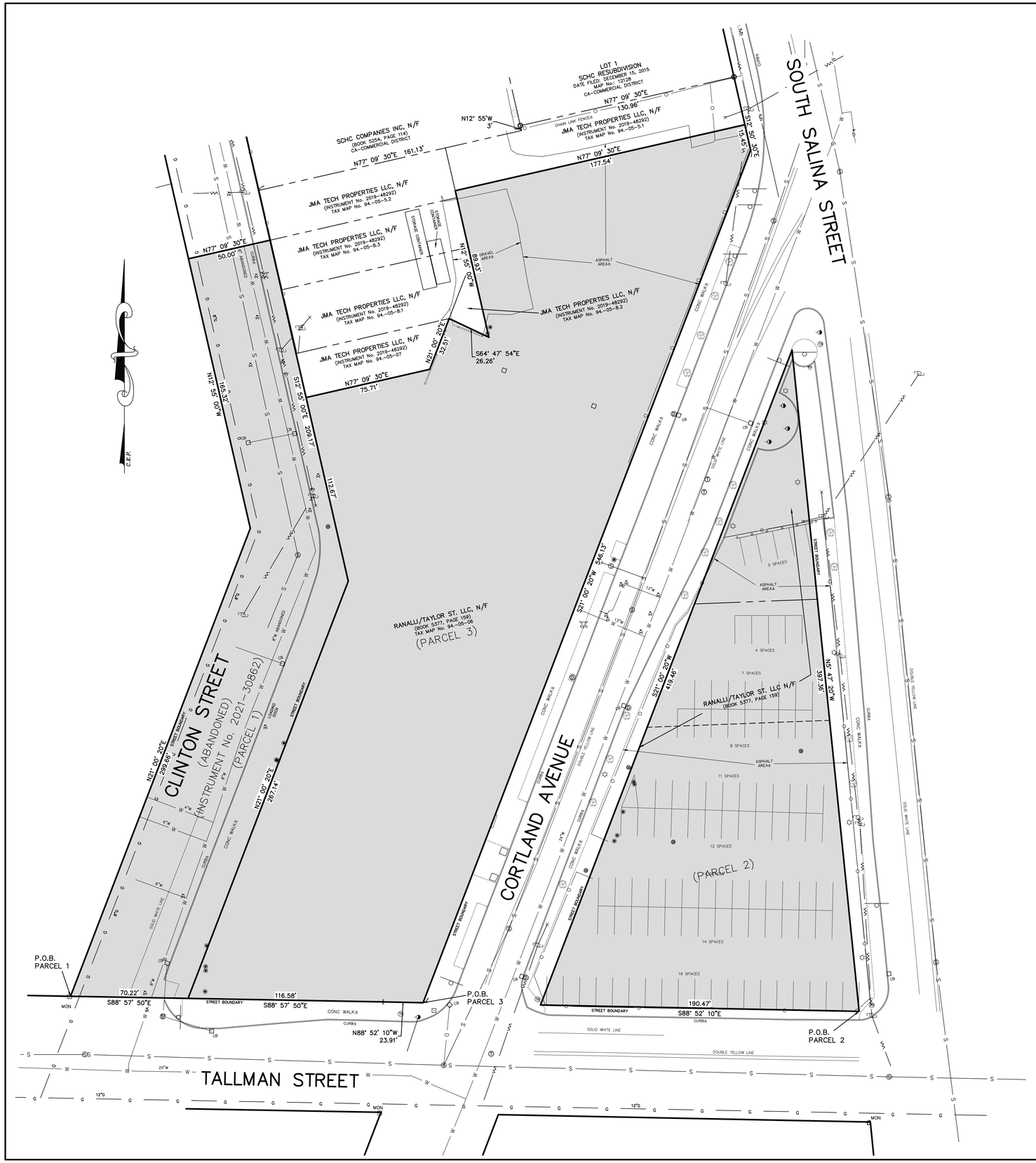

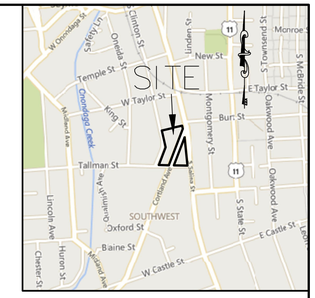

LOCATION PLAN
Scale: 1" = 1000'

ENVIRONMENTAL EASEMENT DESCRIPTION

PARCEL 1:
Beginning at a point in the westerly boundary of Clinton Street at its intersection with the northerly boundary of Tallman Street; running thence N 21°00'20" E along said westerly boundary of Clinton Street, a distance of 299.66 feet to an angle point therein; thence N 12°55'00" W continuing along said westerly boundary of Clinton Street, a distance of 165.32 feet to a point therein; thence N 77°09'30" E through said Clinton Street, a distance of 50.00 feet to a point in the easterly boundary of said Clinton Street; thence S 12°55'00" E along said easterly boundary of Clinton Street, a distance of 209.17 feet to an angle point therein; thence S 21°00'20" W continuing along said easterly boundary of Clinton Street, a distance of 267.14 feet to a point in said northerly boundary of Tallman Street; thence N 88°57'50" W along the westerly prolongation of said northerly boundary of Tallman Street, a distance of 70.22 feet to the point of beginning.
Area=0.644± acres

PARCEL 2:

Beginning at a point in the westerly boundary of South Salina Street at its intersection with the northerly boundary of Tallman Street; running thence N 5°47'20" W along said westerly boundary of South Salina Street, a distance of 397.36 feet to a point in the southeasterly boundary of Cortland Avenue; thence S 21°00'20" W along said southeasterly boundary of Cortland Avenue, a distance of 419.46 feet to a point in said northerly boundary of Tallman Street; thence S 88°52'10" E along said northerly boundary of Tallman Street, a distance of 190.47 feet to the point of beginning.
Area = 0.862± acres

PARCEL 3:
Beginning at a point in the northerly boundary of Tallman Street at its intersection with the westerly boundary of Cortland Avenue; running thence N 88°52'10" W along said northerly boundary of Tallman Street, a distance of 23.91 feet to an angle point therein; thence N 88°57'50" W continuing along said northerly boundary of Tallman Street, a distance of 116.58 feet to a point in the easterly boundary of Clinton Street; thence N 21°00'20" E along said easterly boundary of Clinton Street, a distance of 267.14 feet to an angle point therein; thence N 12°55'00" W continuing along said easterly boundary of Clinton Street, a distance of 112.67 feet to a point in the southerly boundary of lands conveyed to JMA Tech Properties LLC by deed recorded in the Onondaga County Clerk's Office as Instrument No. 2019-48292; thence easterly, northeasterly, southeasterly, northerly and easterly along said southerly boundary of lands conveyed to JMA Tech Properties LLC the following courses and distances: 1) N 77°09'30" E, 75.71 feet; 2) N 21°00'20" E, 32.51 feet; 3) S 64°47'54" E, 26.26 feet; 4) N 12°55'00" W, 89.93 feet; 5) N 77°09'30" E, 177. 54 feet to a point in the westerly boundary of South Salina Street; thence S 12°50'30" E along said westerly boundary of South Salina Street, 15.45 feet to a point in said westerly boundary of Cortland Avenue; thence S 21°00'20" W along said westerly boundary of Cortland Avenue, a distance of 546.13 feet to the point of beginning.
Area=1.749± acres

"This property is subject to an environmental easement held by the New York State Department of Environmental Conservation pursuant to Title 36 of Article 71 of the New York Environmental Conservation Law. The engineering and institutional controls for this Easement are set forth in more detail in the Site Management Plan (SMP). A copy of the SMP must be obtained by any party with an interest in the property. The SMP can be obtained from NYS Department of Environmental Conservation, Division of Environmental Remediation, Site Control Section, 625 Broadway, Albany, NY 12233 *or at derweb@dec.ny.gov".*

NOTES:

Total area: 3.256± acres.
Present Zone: CA–Commercial District
Location of underground utilities taken by field measurement where practicable, otherwise taken from various other sources and are approximate only.
Tax Map Nos. 94.–05–6, 94.–20–1 & 2
C.E.P. 44

LEGEND:

- indicates light stand
- indicates utility pole, anchor & overhead lines
- indicates iron pipe and/or monument found
- indicates bollard
- indicates sign
- indicates storm culvert
- indicates gas main, gas valve & gas line marker
- indicates water main, water valve & hydrant
- indicates storm sewer, catch basin & manhole
- indicates sanitary sewer, sewer vent & manhole
- indicates underground telephone line, manhole & box
- indicates underground electric line & manhole
- indicates underground television cable & box
- indicates 6" diameter bollard (typical)
- indicates 6" diameter monitoring well (typical)
- indicates boundary line
- indicates adjacent parcel line
- indicates old/original parcel line
- indicates easement line
- indicates centerline road

GRAPHIC SCALE
30 0 15 30 60 120
(IN FEET)
1 inch = 30 ft.

THE UNDERSIGNED HEREBY CERTIFIES THAT THIS IS A CORRECT MAP MADE FROM AN ACTUAL SURVEY.

N.Y.S. Licensed Land Surveyor

Subject to any statement of facts an accurate and up to date abstract of title will show.

Unauthorized alteration or addition to a survey map bearing a licensed land surveyor's seal is a violation of section 7209, sub-division 2, of the New York State Education Law.

\\SERVER\Civil 3D Projects\ONONDAGA COUNTY\TRACTS\JMA WIRELESS\dwg\JMA_FP_DEC EASEMENT.dwg

REVISIONS	
	9-8-2021

DEC EASEMENT SURVEY
No. 140 CORTLAND AVENUE
JMA WIRELESS
PART OF BLOCK No. 140
CITY OF SYRACUSE
ONONDAGA COUNTY, NEW YORK

STATE OF NEW YORK · TIMOTHY J. COTTER · 050868 · LICENSED LAND SURVEYOR

IANUZI & ROMANS LAND SURVEYING, P.C.
5251 WITZ DRIVE
NORTH SYRACUSE, NY 13212
PHONE: (315) 457-7200
FAX: (315) 457-9251
EMAIL: mail@romanspc.com

DATE: JULY 7, 2021
SCALE: 1" = 30'
FILE No.: 2286.086
SHEET No.
F.B. No. 1658

APPENDIX B

List of Contacts for Persons Involved with the Site

LIST OF SITE CONTACTS

Title	Name	Phone	Email
Site Owner	Ranalli/Taylor St., LLC	315-432-5087	dpeios@jmawireless.com
Qualified Environmental Professional	Scott Smith, P.E., CHA Consulting, Inc.	315-257-7227	ssmith@chacompanies.com
Remedial Engineer	Samantha Miller, P.E., CHA Consulting, Inc.	315-257-7154	smiller@chacompanies.com
NYSDEC DER Project Manager	Michael Belveg	315-426-7446	Michael.belveg@dec.ny.gov
NYSDEC DER Project Manager's Supervisor	Joshua Cook	315-426-7411	Joshua.cook@dec.ny.gov
NYSDEC Site Control	Kelly Lewandowski	518-402-9569	Kelly.lewandowski@dec.ny.gov
NYSDOH Project Manager	Angela Martin	518-402-7860	beei@health.ny.gov
Remedial Party Attorney	Dean Sommer	518-438-9907	dsommer@youngsommer.com

APPENDIX C

Site Specific Boring Logs

Former Coyne Laundry
SUBSURFACE LOG
HOLE NUMBER SOIL-100

PROJECT NUMBER: 33525 04/24/2018

LOCATION: Syracuse, New York
CLIENT: Ranalli/Taylor St., LLC
CONTRACTOR: NYEG
DRILLER: Tom/Jesse INSPECTOR: K. Ehmann
START DATE and TIME: 4/6/2018 10:10:00 AM
FINISH DATE and TIME: 4/6/2018 10:30:00 AM
SURFACE ELEV: CHECKED BY:

DRILL FLUID: DRILLING METHOD: Direct Push - Macrocore

WATER LEVEL OBSERVATIONS	DATE	TIME	WATER DEPTH (ft)	CASING BOTTOM (ft)	HOLE BOTTOM (ft)

SAMP./CORE NUMBER	SAMP. ADV. (ft) LEN. CORE (ft)	RECOVERY (ft)	PID Readings (ppm)	"N" Value or RQD%	SAMPLE	DEPTH (Feet)	GRAPHICS	DESCRIPTION AND CLASSIFICATION	ELEVATION (Feet)	Remarks on Character of Drilling, Water Return, etc.	WATER LEVELS AND/OR WELL DATA
								ASPHALT PAVEMENT, ASPHALT			
								SUBBASE, SAND & GRAVEL, grey and reddish brown, compact, moist **(SW)**			
								FILL:, Silty CLAY, some Sand, brown, stiff, moist **(CH)**			
1	5	3.8	0.0			2		**FILL:**, SAND & GRAVEL, brown, compact, moist **(SW)**			
						4		**FILL:**, BRICK FRAGMENTS, bright red, compact, moist **(SW)**			
								FILL:, SAND & GRAVEL, brown, compact, moist **(SW)**			
						6		**FILL:**, Silty CLAY, some Gravel, brown, stiff, moist **(CH)**			
								FILL:, ASPHALT FRAGMENTS, black, loose **(GW)**			
2	5	3.6	0.0			8		**Silty CLAY**, brown, stiff, wet **(CH)**			
						10		**SAND & GRAVEL**, brown, loose, saturated **(SW)**		Collected soil sample SOIL-100 from 9.0 - 10.0' bgs @ 10:40	
						12		**Silty CLAY**, some Gravel, gray, wet **(CL-ML)**			
3	5	3.5	0.0					**SILT**, some Shell Fragments, dark brown, stiff, moist **(ML)**			
						14					
						16					
4	5	3.2	0.0			18		**SAND & GRAVEL**, gray, compact, wet **(SW)**			

End of Boring at 20 ft

V:\PROJECTS\ANY\K4\33525\DATA\BORING_LOGS\33525 COYNE BORING LOGS.GPJ

PROJECT NUMBER: 33525 04/24/2018

Former Coyne Laundry
SUBSURFACE LOG
HOLE NUMBER SOIL-101

LOCATION: Syracuse, New York
CLIENT: Ranalli/Taylor St., LLC
CONTRACTOR: NYEG
DRILLER: Tom/Jesse INSPECTOR: K. Ehmann
START DATE and TIME: 4/9/2018 8:30:00 AM
FINISH DATE and TIME: 4/9/2018 9:00:00 AM
SURFACE ELEV: CHECKED BY:

DRILL FLUID: DRILLING METHOD: Direct Push - Macrocore

WATER LEVEL OBSERVATIONS	DATE	TIME	WATER DEPTH (ft)	CASING BOTTOM (ft)	HOLE BOTTOM (ft)

SAMP./CORE NUMBER	SAMP. ADV. (ft) LEN. CORE (ft)	RECOVERY (ft)	PID Readings (ppm)	"N" Value or RQD%	SAMPLE	DEPTH (Feet)	GRAPHICS	DESCRIPTION AND CLASSIFICATION	ELEVATION (Feet)	Remarks on Character of Drilling, Water Return, etc.	WATER LEVELS AND/OR WELL DATA
								ASPHALT PAVEMENT, ASPHALT			
								SUBBASE, GRAVEL, gray, loose **(GW)**			
								FILL:, GRAVEL, some Sand, brown, compact, moist **(GW)**			
1	5	3.8	0.3			2		**FILL:**, SAND & GRAVEL, brown, compact, moist **(SW)**			
						4		**FILL:**, ROCK FRAGMENTS, white, compact **(GW)**			
						6					
2	5	2.1	0.3			8		**FILL:**, SAND, some gravel, brown, compact, moist **(SW)**			
								Silty CLAY, brown, compact, moist **(CH)**			
						10		**SILT**, brown to dark brown, compact, moist **(ML)**			
			0.2			12		**SILT**, white, soft, moist **(ML)**			
3	5	3.7						**SILT**, dark brown, stiff, moist **(ML)**			
						14		**SILT**, gray, soft, moist **(ML)**			
						16		**f. SAND**, some Silt, brown, loose, saturated **(SM)**		Collected soil sample SOIL-101 from 15.0 - 16.0' bgs @ 08:50	
			0.1			18					
4	5	4.5									

End of Boring at 20 ft

V:\PROJECTS\ANY\K4\33525\DATA\BORING_LOGS\33525 COYNE BORING LOGS.GPJ

PROJECT NUMBER: 33525 04/24/2018

Former Coyne Laundry
SUBSURFACE LOG
HOLE NUMBER SOIL-102

LOCATION: Syracuse, New York
CLIENT: Ranalli/Taylor St., LLC
CONTRACTOR: NYEG
DRILLER: Tom/Jesse INSPECTOR: K. Ehmann
START DATE and TIME: 4/6/2018 10:40:00 AM
FINISH DATE and TIME: 4/6/2018 11:00:00 AM
SURFACE ELEV: CHECKED BY:

DRILL FLUID: DRILLING METHOD: Direct Push - Macrocore

WATER LEVEL OBSERVATIONS	DATE	TIME	WATER DEPTH (ft)	CASING BOTTOM (ft)	HOLE BOTTOM (ft)

SAMP./CORE NUMBER	SAMP. ADV. (ft) LEN. CORE (ft)	RECOVERY (ft)	PID Readings (ppm)	"N" Value or RQD%	SAMPLE	DEPTH (Feet)	GRAPHICS	DESCRIPTION AND CLASSIFICATION	ELEVATION (Feet)	Remarks on Character of Drilling, Water Return, etc.	WATER LEVELS AND/OR WELL DATA
								ASPHALT PAVEMENT, ASPHALT			
								SUBBASE, GRAVEL & ASPHALT, loose **(GW)**			
						2		**FILL:**, SAND & GRAVEL, brown, compact, moist **(SW)**			
1	5	2.8	2.8			4					
						6		**FILL:**, SAND & GRAVEL, gray, compact, wet **(SW)**			
			156.2								
2	5	3.2				8					
			388.7								
						10		**SILT**, some Gravel, dark brown, soft, saturated **(ML)**			
			25.1			12					
3	5	4						**SILT**, some SAND, white w/ brown streaks, moist **(ML)**			
			357			14					
								Sandy SILT, brown, soft, saturated **(ML)**			
						16		**SILT**, some Sand, gray, saturated **(ML)**		Collected soil sample SOIL-102 from 15.0 - 18.0' bgs @ 11:20	
4	5	5	403.1			18		**SAND & GRAVEL**, gray, saturated **(SW)**			

V:\PROJECTS\ANY\K4\33525\DATA\BORING_LOGS\33525 COYNE BORING LOGS.GPJ

PROJECT NUMBER: 33525 04/24/2018

Former Coyne Laundry
SUBSURFACE LOG
HOLE NUMBER SOIL-102

SAMP./CORE NUMBER	SAMP. ADV. (ft) LEN. CORE (ft)	RECOVERY (ft)	PID Readings (ppm)	"N" Value or RQD%	SAMPLE	DEPTH (Feet)	GRAPHICS	DESCRIPTION AND CLASSIFICATION	ELEVATION (Feet)	Remarks on Character of Drilling, Water Return, etc.	WATER LEVELS AND/OR WELL DATA
5	5	5				22 24 26 28 30 32 34 36 38 40 42 44		**fmc SAND**, gray, wet **(SW)** **f. GRAVEL**, some Sand, rounded, brown, loose, moist **(GW)** **Silty CLAY**, brown, stiff, wet **(CH)** End of Boring at 25 ft			

V:\PROJECTS\ANY\K4\33525\DATA\BORING_LOGS\33525 COYNE BORING LOGS.GPJ

PROJECT NUMBER: 33525 04/24/2018

Former Coyne Laundry
SUBSURFACE LOG
HOLE NUMBER SOIL-103

LOCATION: Syracuse, New York
CLIENT: Ranalli/Taylor St., LLC
CONTRACTOR: NYEG
DRILLER: Tom/Jesse INSPECTOR: K. Ehmann
START DATE and TIME: 4/6/2018 2:20:00 PM
FINISH DATE and TIME: 4/6/2018 2:40:00 PM
SURFACE ELEV: CHECKED BY:

DRILL FLUID: DRILLING METHOD: Direct Push - Macrocore

WATER LEVEL OBSERVATIONS	DATE	TIME	WATER DEPTH (ft)	CASING BOTTOM (ft)	HOLE BOTTOM (ft)

SAMP./CORE NUMBER	SAMP. ADV. (ft) LEN. CORE (ft)	RECOVERY (ft)	PID Readings (ppm)	"N" Value or RQD%	SAMPLE	DEPTH (Feet)	GRAPHICS	DESCRIPTION AND CLASSIFICATION	ELEVATION (Feet)	Remarks on Character of Drilling, Water Return, etc.	WATER LEVELS AND/OR WELL DATA
								ASPHALT PAVEMENT, ASPHALT			
								SUBBASE, GRAVEL, some Sand and Asphalt, loose **(GW)**			
						2		**FILL:**, SILT & GRAVEL, reddish brown, stiff, moist **(ML)**			
1	5	3.8	0.3					**FILL:**, SAND & GRAVEL, trace Silt, brown, compact, moist **(SW)**			
						4		**FILL:**, SILT & GRAVEL, trace Sand, brown, stiff, moist **(ML)**			
								FILL:, GRAVEL, gray, loose, moist **(GW)**			
						6		**FILL:**, SAND & GRAVEL, red, compact, moist **(SW)**			
2	5	3.6	0.0					**Silty CLAY**, gray, stiff, wet **(CH)**			
						8					
								SILT, dark brown to tan, stiff, wet **(ML)**			
						10		**Silty CLAY**, brown and gray, soft, saturated **(CH)**			
			0.0					**SILT**, dark brown, stiff, wet **(ML)**			
						12					
3	5	3.5									
						14		**SAND & SILT**, gray, compact, wet **(SM/ML)**			
								SILT, some Sand, gray, soft, wet **(ML)**			
						16		**SAND & SILT**, gray, medium compact, wet **(SM/ML)**		Collected soil samples SOIL-103, MS101, and MSD101 from 14.0 - 17.0' bgs @ 14:50	
4	5	3.2	0.0								
						18					

End of Boring at 20 ft

V:\PROJECTS\ANY\K4\33525\DATA\BORING_LOGS\33525 COYNE BORING LOGS.GPJ

PROJECT NUMBER: 33525 04/24/2018

Former Coyne Laundry
SUBSURFACE LOG
HOLE NUMBER SOIL-104

LOCATION: Syracuse, New York
CLIENT: Ranalli/Taylor St., LLC
CONTRACTOR: NYEG
DRILLER: Tom/Jesse INSPECTOR: K. Ehmann
START DATE and TIME: 4/6/2018 11:30:00 AM
FINISH DATE and TIME: 4/6/2018 11:50:00 AM
SURFACE ELEV: CHECKED BY:

DRILL FLUID: DRILLING METHOD: Direct Push - Macrocore

WATER LEVEL OBSERVATIONS	DATE	TIME	WATER DEPTH (ft)	CASING BOTTOM (ft)	HOLE BOTTOM (ft)

SAMP./CORE NUMBER	SAMP. ADV. (ft) LEN. CORE (ft)	RECOVERY (ft)	PID Readings (ppm)	"N" Value or RQD%	SAMPLE	DEPTH (Feet)	GRAPHICS	DESCRIPTION AND CLASSIFICATION	ELEVATION (Feet)	Remarks on Character of Drilling, Water Return, etc.	WATER LEVELS AND/OR WELL DATA
								ASPHALT PAVEMENT, ASPHALT			
								SUBBASE, GRAVEL, black and gray, loose **(GW)**			
			1.2			2		**FILL:**, SILTY CLAY, bluish gray, stiff, moist **(CH)**			
1	5	4									
						4		**FILL:**, SILT & SAND, some Gravel, moist **(ML)**			
						6		**FILL:**, SAND & GRAVEL, some silt, gray, compact, wet **(SM)**			
			641								
2	5	3.7				8					
			922					**Silty CLAY**, gray to dark brown, stiff, moist **(CH)**			
			106			10					
						12					
3	5	3.2									
						14					
						16		**Silty CLAY**, brown, moist **(CH)**		No PID readings 10 -25' due to instrument malfunction. Strong odors and sheen throughout interval.	
4	5	4.5				18				Collected soil sample SOIL-104 from 16.0 - 18.0' bgs @ 12:15	
								fm SAND, brown to gray, wet **(SW)**			

V:\PROJECTS\ANY\K4\33525\DATA\BORING_LOGS\33525 COYNE BORING LOGS.GPJ

PROJECT NUMBER: 33525 04/24/2018

Former Coyne Laundry
SUBSURFACE LOG
HOLE NUMBER SOIL-104

SAMP./CORE NUMBER	SAMP. ADV. (ft) LEN. CORE (ft)	RECOVERY (ft)	PID Readings (ppm)	"N" Value or RQD%	SAMPLE	DEPTH (Feet)	GRAPHICS	DESCRIPTION AND CLASSIFICATION	ELEVATION (Feet)	Remarks on Character of Drilling, Water Return, etc.	WATER LEVELS AND/OR WELL DATA
			41.6					**SAND & SILT**, saturated **(SM/ML)**			
5	5					22		**SAND & GRAVEL**, saturated **(SW)**			
								SILT & SAND, saturated **(SM/ML)**			
			2.1			24					
								End of Boring at 25 ft			
						26					
						28					
						30					
						32					
						34					
						36					
						38					
						40					
						42					
						44					

V:\PROJECTS\ANY\K4\33525\DATA\BORING_LOGS\33525 COYNE BORING LOGS.GPJ

PROJECT NUMBER: 33525 04/24/2018

Former Coyne Laundry
SUBSURFACE LOG
HOLE NUMBER SOIL-105

LOCATION: Syracuse, New York
CLIENT: Ranalli/Taylor St., LLC
CONTRACTOR: NYEG
DRILLER: Tom/Jesse INSPECTOR: K. Ehmann
START DATE and TIME: 4/6/2018 2:10:00 PM
FINISH DATE and TIME: 4/6/2018 2:30:00 PM
SURFACE ELEV: CHECKED BY:

DRILL FLUID: DRILLING METHOD: Direct Push - Macrocore

WATER LEVEL OBSERVATIONS	DATE	TIME	WATER DEPTH (ft)	CASING BOTTOM (ft)	HOLE BOTTOM (ft)

SAMP./CORE NUMBER	SAMP. ADV. (ft) LEN. CORE (ft)	RECOVERY (ft)	PID Readings (ppm)	"N" Value or RQD%	SAMPLE	DEPTH (Feet)	GRAPHICS	DESCRIPTION AND CLASSIFICATION	ELEVATION (Feet)	Remarks on Character of Drilling, Water Return, etc.	WATER LEVELS AND/OR WELL DATA
								ASPHALT PAVEMENT, ASPHALT **(ML)**			
								SUBBASE, GRAVEL and ASPHALT, black to gray **(GW)**			
						2		**FILL:**, SILTY CLAY, some Gravel, brown, stiff, moist **(CH)**			
1	5	3.2	0.0					**FILL:**, GRAVEL, gray **(GW)**			
						4		**FILL:**, SAND & GRAVEL, brown, compact, moist **(SW)**			
								FILL:, GRAVEL, angular, gray **(GW)**			
						6					
								Silty CLAY, gray to brown, stiff, moist **(CH)**			
2	5	3.3	0.0			8					
						10		**SILT & SAND**, small wood fragments, stiff, moist **(SM/ML)**			
								Silty CLAY, black, stiff, moist **(CH)**			
						12		**Silty CLAY**, dark brown and gray, moist **(CH)**			
3	5	3.1	0.0								
						14		**fm SAND**, trace Gravel, gray, compact, moist **(SW)**			
								SILT, some Sand, gray, soft, saturated **(ML)**			
						16					
4	5	3.5	0.0			18				Collected soil sample SOIL-105 from 17.0 - 19.0' bgs @ 14:40	

End of Boring at 20 ft

V:\PROJECTS\ANY\K4\33525\DATA\BORING_LOGS\33525 COYNE BORING LOGS.GPJ

PROJECT NUMBER: 33525 04/24/2018

Former Coyne Laundry
SUBSURFACE LOG
HOLE NUMBER SOIL-106

LOCATION: Syracuse, New York
CLIENT: Ranalli/Taylor St., LLC
CONTRACTOR: NYEG
DRILLER: Tom/Jesse INSPECTOR: K. Ehmann
START DATE and TIME: 4/6/2018 1:00:00 PM
FINISH DATE and TIME: 4/6/2018 1:20:00 PM
SURFACE ELEV: CHECKED BY:

DRILL FLUID: DRILLING METHOD: Direct Push - Macrocore

WATER LEVEL OBSERVATIONS	DATE	TIME	WATER DEPTH (ft)	CASING BOTTOM (ft)	HOLE BOTTOM (ft)

SAMP./CORE NUMBER	SAMP. ADV. (ft) LEN. CORE (ft)	RECOVERY (ft)	PID Readings (ppm)	"N" Value or RQD%	SAMPLE	DEPTH (Feet)	GRAPHICS	DESCRIPTION AND CLASSIFICATION	ELEVATION (Feet)	Remarks on Character of Drilling, Water Return, etc.	WATER LEVELS AND/OR WELL DATA
								ASPHALT PAVEMENT, ASPHALT			
								SUBBASE, GRAVEL and ASPHALT, gray, loose **(GW)**			
								FILL:, SAND & GRAVEL, brown, compact, moist **(SW)**			
1	5	1.5	0.1			2		**FILL:**, GRAVEL, some Sand, brown to gray, compact, moist **(GW)**			
						4					
								FILL:, SAND & GRAVEL, brown, compact, wet **(SW)**			
						6		**SILT**, some Gravel, brown, stiff, moist **(ML)**			
2	5	2.5	0.1			8					
								Silty CLAY, trace Gravel, brown, stiff, moist **(CH)**			
						10		**SAND & GRAVEL**, brown, loose, saturated **(SW)**			
3	5	4.5	0.0			12				Collected soil sample SOIL-106 from 12.0 - 15.0' bgs @ 13:30	
						14					
						16		**fmc SAND**, trace Gravel, brown, loose, saturated **(SW)**			
								SAND & SILT, brown, loose, saturated **(SM/ML)**			
4	5	3.5	0.0			18					

End of Boring at 20 ft

V:\PROJECTS\ANY\K4\33525\DATA\BORING_LOGS\33525 COYNE BORING LOGS.GPJ

PROJECT NUMBER: 33525 04/24/2018

Former Coyne Laundry
SUBSURFACE LOG
HOLE NUMBER SOIL-107

LOCATION: Syracuse, New York
CLIENT: Ranalli/Taylor St., LLC
CONTRACTOR: NYEG
DRILLER: Chris INSPECTOR: K. Ehmann
START DATE and TIME: 4/20/2018 12:20:00 PM
FINISH DATE and TIME: 4/20/2018 1:15:00 PM
SURFACE ELEV: CHECKED BY:

DRILL FLUID: DRILLING METHOD: Direct Push - Macrocore

WATER LEVEL OBSERVATIONS	DATE	TIME	WATER DEPTH (ft)	CASING BOTTOM (ft)	HOLE BOTTOM (ft)

SAMP./CORE NUMBER	SAMP. ADV. (ft) LEN. CORE (ft)	RECOVERY (ft)	PID Readings (ppm)	"N" Value or RQD%	SAMPLE	DEPTH (Feet)	GRAPHICS	DESCRIPTION AND CLASSIFICATION	ELEVATION (Feet)	Remarks on Character of Drilling, Water Return, etc.	WATER LEVELS AND/OR WELL DATA
								TOPSOIL, some roots, brown, compact, moist **(TOPSOIL)**			
								FILL:, SILT & SAND, little Gravel, brown, compact, moist **(ML/SM)**			
1	4	2.8				2					
								FILL:, SAND & GRAVEL, brown amd gray, compact, moist **(SW)**			
						4		**FILL:**, BRICK FRAGMENTS, red **(GW)**			
								FILL:, GRAVEL/ROCK FRAGMENTS **(GW)**			
								FILL:, SAND & GRAVEL, dark brown, compact, moist **(SW)**			
2	4	2				6		**Silty CLAY**, brown, stiff, moist **(CH)**			
						8		**Silty CLAY**, dark brown, stiff, moist **(CH)**			
								SILT, dark brown, medium stiff, moist **(ML)**			
3	4	4				10		**f SAND**, brown, compact, moist **(SP)**			
						12		**f SAND**, gray, loose, wet **(SP)**		Collected soil sample SOIL-107 from 11.0 - 12.0' bgs @ 13:00	
4	4	2.4				14					
						16		**f SAND**, gray, compact, moist **(SP)**			
								End of Boring at 16 ft			
						18					

V:\PROJECTS\ANY\K4\33525\DATA\BORING_LOGS\33525 COYNE BORING LOGS.GPJ

Former Coyne Laundry
SUBSURFACE LOG
HOLE NUMBER SOIL-108

PROJECT NUMBER: 33525 04/24/2018

LOCATION: Syracuse, New York
CLIENT: Ranalli/Taylor St., LLC
CONTRACTOR: NYEG
DRILLER: Tom/Jesse INSPECTOR: K. Ehmann
START DATE and TIME: 4/5/2018 2:00:00 PM
FINISH DATE and TIME: 4/5/2018 2:20:00 PM
SURFACE ELEV: CHECKED BY:

DRILL FLUID: DRILLING METHOD: Direct Push - Macrocore

WATER LEVEL OBSERVATIONS	DATE	TIME	WATER DEPTH (ft)	CASING BOTTOM (ft)	HOLE BOTTOM (ft)

SAMP./CORE NUMBER	SAMP. ADV. (ft) LEN. CORE (ft)	RECOVERY (ft)	PID Readings (ppm)	"N" Value or RQD%	SAMPLE	DEPTH (Feet)	GRAPHICS	DESCRIPTION AND CLASSIFICATION	ELEVATION (Feet)	Remarks on Character of Drilling, Water Return, etc.	WATER LEVELS AND/OR WELL DATA
			5.2					**CONCRETE**			
								SUBBASE, GRAVEL, gray, loose **(GW)**			
						2		**FILL:**, SAND & GRAVEL (angular), brown to light brown, loose, moist **(SW)**			
1	5	2	0.0								
						4					
						6		**FILL:**, SAND & GRAVEL, light brown, compact, moist **(SW)**			
			0.0								
2	5	3.2				8		**Silty CLAY**, gray, compact, moist **(CH)**			
						10					
			0.0					**SILT & SAND**, brown, wet **(SM/ML)**			
						12					
3	5	4.2						**SILT & SAND**, dark brown, wet **(SM/ML)**			
						14					
								SAND & GRAVEL, brown, saturated, loose **(SW)**			
						16					
			0.0							Collected soil sample SOIL-108 & DUP101 from 15.0 - 17.0' bgs @ 14:20	
4	5	4				18					
								Silty CLAY, brown, soft, wet **(CH)**			

End of Boring at 20 ft

V:\PROJECTS\ANY\K4\33525\DATA\BORING_LOGS\33525 COYNE BORING LOGS.GPJ

Former Coyne Laundry
SUBSURFACE LOG
HOLE NUMBER SOIL-109

PROJECT NUMBER: 33525 04/24/2018

LOCATION: Syracuse, New York
CLIENT: Ranalli/Taylor St., LLC
CONTRACTOR: NYEG
DRILLER: Tom/Jesse INSPECTOR: K. Ehmann
START DATE and TIME: 4/5/2018 1:50:00 PM
FINISH DATE and TIME: 4/5/2018 2:10:00 PM
SURFACE ELEV: CHECKED BY:

DRILL FLUID: DRILLING METHOD: Direct Push - Macrocore

WATER LEVEL OBSERVATIONS	DATE	TIME	WATER DEPTH (ft)	CASING BOTTOM (ft)	HOLE BOTTOM (ft)

SAMP./CORE NUMBER	SAMP. ADV. (ft) LEN. CORE (ft)	RECOVERY (ft)	PID Readings (ppm)	"N" Value or RQD%	SAMPLE	DEPTH (Feet)	GRAPHICS	DESCRIPTION AND CLASSIFICATION	ELEVATION (Feet)	Remarks on Character of Drilling, Water Return, etc.	WATER LEVELS AND/OR WELL DATA
			5.7					**CONCRETE**			
								SUBBASE, GRAVEL, gray, loose **(GW)**			
						2		**FILL:**, SAND & c GRAVEL, gray to brown, loose, moist **(SW)**			
1	5	2.3	0.0								
						4					
			0.0								
						6					
								Silty CLAY, brown, stiff, moist **(CH)**			
2	5	2.5									
						8		**Silty CLAY**, black, stiff, moist **(CH)**			
			0.0								
						10		**Silty CLAY**, brown to dark brown, soft, saturated **(CH)**			
			0.0								
						12					
3	5	5								Collected soil sample SOIL-109 from 12.0 - 13.0' bgs @ 14:10	
						14					
								SAND & GRAVEL, brown, compact, moist **(SW)**			
						16					
			0.0					**SAND & GRAVEL**, SAND & f GRAVEL, dark brown, compact, wet **(SW)**			
4	5	5									
						18					
								SAND & SILT, brown, compact, moist **(SM/ML)**			

End of Boring at 20 ft

V:\PROJECTS\ANY\K4\33525\DATA\BORING_LOGS\33525 COYNE BORING LOGS.GPJ

PROJECT NUMBER: 33525 04/24/2018

Former Coyne Laundry
SUBSURFACE LOG
HOLE NUMBER SOIL-110

LOCATION: Syracuse, New York
CLIENT: Ranalli/Taylor St., LLC
CONTRACTOR: NYEG
DRILLER: Tom/Jesse INSPECTOR: K. Ehmann
START DATE and TIME: 4/5/2018 3:00:00 PM
FINISH DATE and TIME: 4/5/2018 3:20:00 PM
SURFACE ELEV: CHECKED BY:

DRILL FLUID: DRILLING METHOD: Direct Push - Macrocore

WATER LEVEL OBSERVATIONS	DATE	TIME	WATER DEPTH (ft)	CASING BOTTOM (ft)	HOLE BOTTOM (ft)

SAMP./CORE NUMBER	SAMP. ADV. (ft) LEN. CORE (ft)	RECOVERY (ft)	PID Readings (ppm)	"N" Value or RQD%	SAMPLE	DEPTH (Feet)	GRAPHICS	DESCRIPTION AND CLASSIFICATION	ELEVATION (Feet)	Remarks on Character of Drilling, Water Return, etc.	WATER LEVELS AND/OR WELL DATA
			5.7					**CONCRETE**			
								SUBBASE, GRAVEL & CRUSHED STONE, gray, loose **(GW)**			
1	5	2.3	0.0			2		**FILL:**, SILT & SAND, some Gravel, brown, compact, moist **(SM/ML)**			
						4		**FILL:**, SILT & SAND, light brown, stiff, moist **(SM/ML)**			
			702.9			6		**FILL:**, SAND & GRAVEL, brown and black, compact, moist **(SW)**			
								FILL:, SAND & GRAVEL, gray, loose, wet **(SW)**			
2	5	2.5				8		**Silty CLAY**, gray, stiff, moist **(CH)**			
			273			10		**Silty CLAY**, black, stiff, moist **(CH)**			
			1,272			12		**SILT & SAND**, gray, medium compact, moist **(SM/ML)**			
3	5	5	123.1			14		**SAND & GRAVEL**, dark gray, compact, moist **(SW)**		Collected soil sample SOIL-110 from 12.0 - 13.0' bgs @ 15:30	
			5.9					End of Boring at 15 ft			
						16					
						18					

V:\PROJECTS\ANY\K4\33525\DATA\BORING_LOGS\33525 COYNE BORING LOGS.GPJ

PROJECT NUMBER: 33525 04/24/2018

Former Coyne Laundry
SUBSURFACE LOG
HOLE NUMBER SOIL-111

LOCATION: Syracuse, New York
CLIENT: Ranalli/Taylor St., LLC
CONTRACTOR: NYEG
DRILLER: Tom/Jesse INSPECTOR: K. Ehmann
START DATE and TIME: 4/5/2018 12:30:00 PM
FINISH DATE and TIME: 4/5/2018 12:50:00 PM
SURFACE ELEV: CHECKED BY:

DRILL FLUID: DRILLING METHOD: Direct Push - Macrocore

WATER LEVEL OBSERVATIONS	DATE	TIME	WATER DEPTH (ft)	CASING BOTTOM (ft)	HOLE BOTTOM (ft)

SAMP./CORE NUMBER	SAMP. ADV. (ft) LEN. CORE (ft)	RECOVERY (ft)	PID Readings (ppm)	"N" Value or RQD%	SAMPLE	DEPTH (Feet)	GRAPHICS	DESCRIPTION AND CLASSIFICATION	ELEVATION (Feet)	Remarks on Character of Drilling, Water Return, etc.	WATER LEVELS AND/OR WELL DATA
			11.5					**CONCRETE**			
								SUBBASE, GRAVEL & CRUSHED STONE, gray, loose **(GW)**			
						2		**FILL:**, SAND & GRAVEL, black, compact, moist **(SW)**			
1	5	4.6	0.0					**FILL:**, SILT & SAND, brown, compact, moist **(SM/ML)**			
						4					
			0.0					**FILL:**, SILT & SAND, some gravel, brown, compact, moist **(SM/ML)**			
			0.0					**FILL:**, SAND & SILT, some Gravel, brown, compact, moist **(SM/ML)**			
						6		**FILL:**, SAND & GRAVEL, black, compact, moist **(SW)**			
2	5	4						**Silty CLAY**, brown, soft, moist **(CH)**			
						8					
								Silty CLAY, black, stiff, moist **(CH)**			
						10		**Silty CLAY**, some Gravel, brown, compact, moist **(CL)**			
			0.0					**SILT & SAND**, some Gravel, brown, compact, moist **(SM/ML)**			
								Silty CLAY, brown, stiff, moist **(CH)**			
						12		**Silty CLAY**, dark brown, soft, moist **(CH)**			
3	5	4.8									
								SAND & GRAVEL, dark brown, compact, moist **(SW)**		Collected soil sample SOIL-111 from 13.0 - 14.0' bgs @ 12:50	
						14					
			1.6					End of Boring at 15 ft			
						16					
						18					

V:\PROJECTS\ANY\K4\33525\DATA\BORING_LOGS\33525 COYNE BORING LOGS.GPJ

Former Coyne Laundry
SUBSURFACE LOG
HOLE NUMBER SOIL-112

PROJECT NUMBER: 33525 04/24/2018

LOCATION: Syracuse, New York
CLIENT: Ranalli/Taylor St., LLC
CONTRACTOR: NYEG
DRILLER: Tom/Jesse INSPECTOR: K. Ehmann
START DATE and TIME: 4/5/2018 1:15:00 PM
FINISH DATE and TIME: 4/5/2018 1:30:00 PM
SURFACE ELEV: CHECKED BY:

DRILL FLUID: DRILLING METHOD: Direct Push - Macrocore

WATER LEVEL OBSERVATIONS	DATE	TIME	WATER DEPTH (ft)	CASING BOTTOM (ft)	HOLE BOTTOM (ft)

SAMP./CORE NUMBER	SAMP. ADV. (ft) LEN. CORE (ft)	RECOVERY (ft)	PID Readings (ppm)	"N" Value or RQD%	SAMPLE	DEPTH (Feet)	GRAPHICS	DESCRIPTION AND CLASSIFICATION	ELEVATION (Feet)	Remarks on Character of Drilling, Water Return, etc.	WATER LEVELS AND/OR WELL DATA
			3.9					**CONCRETE**			
								SUBBASE, GRAVEL, gray, loose **(GW)**			
			0.0					**FILL:**, SAND & GRAVEL, brown to light brown, compact, moist **(SW)**			
						2					
1	5	3.1						**FILL:**, SAND & GRAVEL, brown, compact, moist **(SW)**			
			0.0			4					
								FILL:, SAND, little PVC fragments, black, loose, moist **(SW)**			
						6		**FILL:**, SAND & GRAVEL, black, white, brown, to tan, loose, moist **(SW)**			
			0.0					**SILT & CLAY**, brown, stiff, moist **(ML/CL)**			
2	5	3.5				8					
			0.0					**Silty CLAY**, gray, stiff, moist **(CH)**			
								SILT & SAND, black, compact, moist **(SM/ML)**			
						10		**SAND**, some Silt and Gravel, brown, loose, wet **(SM)**			
			0.0					**SILT & SAND**, black, loose, wet **(SM/ML)**			
						12		**Silty CLAY**, dark brown, stiff, moist **(CH)**			
3	5	3.2									
						14					
			2.7					**Silty CLAY**, brown, soft, wet **(CH)**			
						16					
								SAND & GRAVEL, loose, brown, wet **(SW)**			
4	5	3.7				18				Collected soil sample SOIL-112 from 17.0 - 18.0' bgs @ 13:40	
			1.8					**Silty CLAY**, brown, stiff, wet **(CH)**			
								SAND & GRAVEL, black, compact, wet			

V:\PROJECTS\ANY\K4\33525\DATA\BORING_LOGS\33525 COYNE BORING LOGS.GPJ

PROJECT NUMBER: 33525 04/24/2018

Former Coyne Laundry
SUBSURFACE LOG
HOLE NUMBER SOIL-112

SAMP./CORE NUMBER	SAMP. ADV. (ft) LEN. CORE (ft)	RECOVERY (ft)	PID Readings (ppm)	"N" Value or RQD%	SAMPLE	DEPTH (Feet)	GRAPHICS	DESCRIPTION AND CLASSIFICATION	ELEVATION (Feet)	Remarks on Character of Drilling, Water Return, etc.	WATER LEVELS AND/OR WELL DATA
								(SW) End of Boring at 20 ft			

22
24
26
28
30
32
34
36
38
40
42
44

V:\PROJECTS\ANY\K4\33525\DATA\BORING_LOGS\33525 COYNE BORING LOGS.GPJ

PROJECT NUMBER: 33525 04/24/2018

Former Coyne Laundry
SUBSURFACE LOG
HOLE NUMBER SOIL-113

LOCATION: Syracuse, New York
CLIENT: Ranalli/Taylor St., LLC
CONTRACTOR: NYEG
DRILLER: Tom/Jesse INSPECTOR: K. Ehmann
START DATE and TIME: 4/5/2018 11:15:00 AM
FINISH DATE and TIME: 4/5/2018 11:40:00 AM
SURFACE ELEV: CHECKED BY:

DRILL FLUID: DRILLING METHOD: Direct Push - Macrocore

WATER LEVEL OBSERVATIONS	DATE	TIME	WATER DEPTH (ft)	CASING BOTTOM (ft)	HOLE BOTTOM (ft)

SAMP./CORE NUMBER	SAMP. ADV. (ft) LEN. CORE (ft)	RECOVERY (ft)	PID Readings (ppm)	"N" Value or RQD%	SAMPLE	DEPTH (Feet)	GRAPHICS	DESCRIPTION AND CLASSIFICATION	ELEVATION (Feet)	Remarks on Character of Drilling, Water Return, etc.	WATER LEVELS AND/OR WELL DATA
			0.0			2		**CONCRETE** **SUBBASE**, SAND & ang. GRAVEL, gray, loose **(GW)**			
1	5	3.4	2.1					**FILL:**, SAND & mf GRAVEL, light brown, compact, moist **(SW)**			
			0.0			4		**FILL:**, SILTY CLAY & GRAVEL, brown, stiff, moist **(CL)** **FILL:**, GRAVEL, gray, compact, moist **(GW)** **FILL:**, GRAVEL, some Sand, black, compact, moist **(GW)**			
						6		**FILL:**, SAND & mf GRAVEL, black, compact, moist **(GW)**			
			0.0								
2	5	3.5				8		**Silty CLAY**, dark to light brown, stiff, moist **(CH)**			
						10		**Silty SAND**, light brown, compact, moist **(SM)**			
			0.0					**Silty CLAY**, dark brown, stiff, moist **(CH)**			
						12					
3	5	4									
						14		**SAND & GRAVEL**, dark brown, compact, moist **(SW)**		Collected soil sample SOIL-113 from 12.0 - 15.0' bgs @ 11:40	
			0.9					End of Boring at 15 ft		Large wood fragment in bottom of sleeve	
						16					
						18					

V:\PROJECTS\ANY\K4\33525\DATA\BORING_LOGS\33525 COYNE BORING LOGS.GPJ

Former Coyne Laundry
SUBSURFACE LOG
HOLE NUMBER SOIL-114

PROJECT NUMBER: 33525 04/24/2018

LOCATION: Syracuse, New York
CLIENT: Ranalli/Taylor St., LLC
CONTRACTOR: NYEG
DRILLER: Tom/Jesse INSPECTOR: K. Ehmann
START DATE and TIME: 4/5/2018 10:30:00 AM
FINISH DATE and TIME: 4/5/2018 10:50:00 AM
SURFACE ELEV: CHECKED BY:

DRILL FLUID: DRILLING METHOD: Direct Push - Macrocore

WATER LEVEL OBSERVATIONS	DATE	TIME	WATER DEPTH (ft)	CASING BOTTOM (ft)	HOLE BOTTOM (ft)

SAMP./CORE NUMBER	SAMP. ADV. (ft) LEN. CORE (ft)	RECOVERY (ft)	PID Readings (ppm)	"N" Value or RQD%	SAMPLE	DEPTH (Feet)	GRAPHICS	DESCRIPTION AND CLASSIFICATION	ELEVATION (Feet)	Remarks on Character of Drilling, Water Return, etc.	WATER LEVELS AND/OR WELL DATA
								CONCRETE			
								SUBBASE, Silty SAND & f GRAVEL, brown, loose **(SM)**			
			0.0					**FILL:**, Clayey SILT, brown, stiff, moist **(ML)**			
1	5	3				2					
						4					
								FILL:, Silty CLAY, brown, stiff, moist **(CH)**			
						6		**FILL:**, fmc SAND, some Silt, Gravel, brown with lenses of black, compact, moist **(SM)**			
			0.0					**Silty CLAY**, gray, stiff, moist **(CH)**			
2	5	4.3				8					
						10		**Sandy SILT**, brown, stiff, moist **(ML)**			
			0.0					**Silty SAND & GRAVEL**, brown, compact, moist **(SM)**			
			0.0					**Silty CLAY**, dark brown, stiff, moist **(CH)**			
						12		**Silty CLAY**, brown, some black steaking,			
3	5	4	0.6					stiff, moist **(CH)**			
			1.9			14					
								Silty CLAY, brown, soft, saturated **(CH)**			
			0.0								
						16		**SAND & GRAVEL**, dark brown, loose, wet **(SW)**			
								SILT & SAND, little Gravel, brown, stiff, wet **(SM/ML)**			
4	5	4.5	1.9			18		**SAND & GRAVEL**, dark brown, compact, wet **(SW)**		Collected soil samples SOIL-114/DUP-100 from 17.0 - 20.0' bgs @ 11:00/11:10	
			0.0								

End of Boring at 20 ft

V:\PROJECTS\ANY\K4\33525\DATA\BORING_LOGS\33525 COYNE BORING LOGS.GPJ

PROJECT NUMBER: 33525 04/24/2018

Former Coyne Laundry
SUBSURFACE LOG
HOLE NUMBER SOIL-115

LOCATION: Syracuse, New York
CLIENT: Ranalli/Taylor St., LLC
CONTRACTOR: NYEG
DRILLER: Tom/Jesse INSPECTOR: K. Ehmann
START DATE and TIME: 4/5/2018 8:05:00 AM
FINISH DATE and TIME: 4/5/2018 8:15:00 AM
SURFACE ELEV: CHECKED BY:

DRILL FLUID: DRILLING METHOD: Direct Push - Macrocore

WATER LEVEL OBSERVATIONS	DATE	TIME	WATER DEPTH (ft)	CASING BOTTOM (ft)	HOLE BOTTOM (ft)

SAMP./CORE NUMBER	SAMP. ADV. (ft) LEN. CORE (ft)	RECOVERY (ft)	PID Readings (ppm)	"N" Value or RQD%	SAMPLE	DEPTH (Feet)	GRAPHICS	DESCRIPTION AND CLASSIFICATION	ELEVATION (Feet)	Remarks on Character of Drilling, Water Return, etc.	WATER LEVELS AND/OR WELL DATA
								CONCRETE			
								FILL:, Sandy SILT, some Gravel, brown, soft, moist **(ML)**			
1	3	1.3	0.0			2		**FILL:**, Silty SAND & GRAVEL, brown, compact, moist **(SM)**			
						4					
2	3	2.1	0.0					**FILL:**, Silty SAND, some Gravel, brown, compact, moist **(SM)**			
						6					
			2.5								
3	2	1.5						**FILL:**, Silty SAND, black, loose, wet **(SM)**			
			6.1			8		End of Boring at 8 ft		Collected soil sample SOIL-115 from 7.0 - 8.0' bgs @ 09:45 Refusal @ 8.0 ft bgs. Advance offset boring SOIL-115A ~6 ft E & 2 ft N of SOIL-115	
						10					
						12					
						14					
						16					
						18					

V:\PROJECTS\ANY\K4\33525\DATA\BORING_LOGS\33525 COYNE BORING LOGS.GPJ

PROJECT NUMBER: 33525 04/24/2018

Former Coyne Laundry
SUBSURFACE LOG
HOLE NUMBER SOIL-115A

LOCATION: Syracuse, New York
CLIENT: Ranalli/Taylor St., LLC
CONTRACTOR: NYEG
DRILLER: Tom/Jesse INSPECTOR: K. Ehmann
START DATE and TIME: 4/5/2018 10:15:00 AM
FINISH DATE and TIME: 4/5/2018 10:20:00 AM
SURFACE ELEV: CHECKED BY:

DRILL FLUID: DRILLING METHOD: Direct Push - Macrocore

WATER LEVEL OBSERVATIONS	DATE	TIME	WATER DEPTH (ft)	CASING BOTTOM (ft)	HOLE BOTTOM (ft)

SAMP./CORE NUMBER	SAMP. ADV. (ft) LEN. CORE (ft)	RECOVERY (ft)	PID Readings (ppm)	"N" Value or RQD%	SAMPLE	DEPTH (Feet)	GRAPHICS	DESCRIPTION AND CLASSIFICATION	ELEVATION (Feet)	Remarks on Character of Drilling, Water Return, etc.	WATER LEVELS AND/OR WELL DATA
						0		**CONCRETE**			
								SUBBASE, Silty SAND & GRAVEL, dark brown, loose, **(SM)**			
1	3	0.6	0.6			2		**FILL:**, GRAVEL, angular, gray, loose, moist **(GW)**			
2	3	0.9	2.1			4					
3	1	0.7	5.2			6		**FILL:**, SAND & GRAVEL, brown, compact, saturated **(SW)**			
								FILL:, SAND & GRAVEL, dark brown, compact, wet **(SW)**		Refusal @ 7.0 ft bgs.	
						8		End of Boring at 7 ft			
						10					
						12					
						14					
						16					
						18					

V:\PROJECTS\ANY\K4\33525\DATA\BORING_LOGS\33525 COYNE BORING LOGS.GPJ

Former Coyne Laundry
SUBSURFACE LOG
HOLE NUMBER SOIL-116

PROJECT NUMBER: 33525 04/24/2018

LOCATION: Syracuse, New York
CLIENT: Ranalli/Taylor St., LLC
CONTRACTOR: NYEG
DRILLER: Tom/Jesse INSPECTOR: K. Ehmann
START DATE and TIME: 4/4/2018 12:00:00 PM
FINISH DATE and TIME: 4/4/2018 12:30:00 PM
SURFACE ELEV: CHECKED BY:

DRILL FLUID: DRILLING METHOD: Direct Push - Macrocore

WATER LEVEL OBSERVATIONS	DATE	TIME	WATER DEPTH (ft)	CASING BOTTOM (ft)	HOLE BOTTOM (ft)

SAMP./CORE NUMBER	SAMP. ADV. (ft) LEN. CORE (ft)	RECOVERY (ft)	PID Readings (ppm)	"N" Value or RQD%	SAMPLE	DEPTH (Feet)	GRAPHICS	DESCRIPTION AND CLASSIFICATION	ELEVATION (Feet)	Remarks on Character of Drilling, Water Return, etc.	WATER LEVELS AND/OR WELL DATA
			2.4					**CONCRETE**			
								SUBBASE, GRAVEL, gray, loose **(GW)**			
1	3	2	7.2			2		**FILL:**, SILT & GRAVEL, brown, compact, moist **(ML)**			
			22.4					**FILL:**, ROCK FRAGMENTS, gray **(GP)**			
								FILL:, Silty CLAY, some Gravel, brown, stiff, moist **(CL)**			
			106.8					**FILL:**, Silty CLAY & GRAVEL, brown, stiff, moist **(CL)**			
			195.5			4		**FILL:**, ROCK FRAGMENTS, red **(GP)**			
2	3	3	57.6					**FILL:**, Silty SAND, some Gravel, black, loose, moist **(SM)**			
			63.7					**FILL:**, Sandy SILT, little Gravel, dark gray, stiff, moist **(ML)**			
			72.8			6					
			136.8					**FILL:**, Sandy SILT, black, stiff, moist **(ML)**			
3	3	2.5	253.4					**SAND & GRAVEL**, light brown and red, compact, moist **(SW)**			
			>15,000			8		**SAND & GRAVEL**, gray and white, loose, wet **(SW)**		Collected soil sample SOIL-116 from 8.0 - 9.0' bgs @ 12:35	
			117.8					**SAND & GRAVEL**, black, loose saturated **(SW)**			
			>15,000			10					
3	3	3	255.1					**Silty SAND & GRAVEL**, black, compact, wet **(SM)**			
			138					**Silty CLAY**, black, stiff, moist **(CH)**			
			206.8			12		**SILT**, trace Gravel, brown, saturated **(ML)**			
			43.9								
			66.0					**SILT**, brown, stiff, wet **(ML)**			
3	3	3	22.8								
			35.1			14		**SILT**, brown, soft, saturated **(ML)**			
								End of Boring at 15 ft			
						16					
						18					

V:\PROJECTS\ANY\K4\33525\DATA\BORING_LOGS\33525 COYNE BORING LOGS.GPJ

PROJECT NUMBER: 33525 04/24/2018

Former Coyne Laundry
SUBSURFACE LOG
HOLE NUMBER SOIL-117

LOCATION: Syracuse, New York
CLIENT: Ranalli/Taylor St., LLC
CONTRACTOR: NYEG
DRILLER: Tom/Jesse INSPECTOR: K. Ehmann
START DATE and TIME: 4/4/2018 1:10:00 PM
FINISH DATE and TIME: 4/4/2018 1:30:00 PM
SURFACE ELEV: CHECKED BY:

DRILL FLUID: DRILLING METHOD: Direct Push - Macrocore

WATER LEVEL OBSERVATIONS	DATE	TIME	WATER DEPTH (ft)	CASING BOTTOM (ft)	HOLE BOTTOM (ft)

SAMP./CORE NUMBER	SAMP. ADV. (ft) LEN. CORE (ft)	RECOVERY (ft)	PID Readings (ppm)	"N" Value or RQD%	SAMPLE	DEPTH (Feet)	GRAPHICS	DESCRIPTION AND CLASSIFICATION	ELEVATION (Feet)	Remarks on Character of Drilling, Water Return, etc.	WATER LEVELS AND/OR WELL DATA
			2.5					**CONCRETE**			
			2.5					**SUBBASE**, GRAVEL, little fines, gray, loose, dry **(GW)**			
						2		**FILL:**, SAND & GRAVEL, brown, compact, moist **(SW)**			
1	5	3.5	7.3					**FILL:**, Silty CLAY, red, stiff, moist **(CL)**			
			5.6			4		**FILL:**, SILT, brown, stiff, moist **(ML)**			
			0.6					**FILL:**, Silty CLAY, brown, stiff, moist **(CH)**			
			0.5			6		**FILL:**, SAND & GRAVEL, black, compact, moist **(SW)**			
			3.1					**FILL:**, SAND & GRAVEL, gray, loose, saturated **(SW)**			
2	5	3.8	2.5					**CLAY**, black, stiff, moist **(CH)**			
			3.3			8					
			0.9							Collected soil sample SOIL-117 from 9.0 - 10.0' bgs @ 13:30	
			1.7			10		**CLAY**, dark gray, stiff, wet **(CH)**			
			1.5								
3	5	5	0.6			12					
			2.3					**SAND & GRAVEL**, dark gray, compact, wet **(SW)**			
			2.1			14					
								End of Boring at 15 ft			
						16					
						18					

V:\PROJECTS\ANY\K4\33525\DATA\BORING_LOGS\33525 COYNE BORING LOGS.GPJ

PROJECT NUMBER: 33525 04/24/2018

Former Coyne Laundry
SUBSURFACE LOG
HOLE NUMBER SOIL-118

LOCATION: Syracuse, New York
CLIENT: Ranalli/Taylor St., LLC
CONTRACTOR: NYEG
DRILLER: Tom/Jesse INSPECTOR: K. Ehmann
START DATE and TIME: 4/4/2018 3:00:00 PM
FINISH DATE and TIME: 4/4/2018 3:20:00 PM
SURFACE ELEV: CHECKED BY:

DRILL FLUID: DRILLING METHOD: Direct Push - Macrocore

WATER LEVEL OBSERVATIONS	DATE	TIME	WATER DEPTH (ft)	CASING BOTTOM (ft)	HOLE BOTTOM (ft)

SAMP./CORE NUMBER	SAMP. ADV. (ft) LEN. CORE (ft)	RECOVERY (ft)	PID Readings (ppm)	"N" Value or RQD%	SAMPLE	DEPTH (Feet)	GRAPHICS	DESCRIPTION AND CLASSIFICATION	ELEVATION (Feet)	Remarks on Character of Drilling, Water Return, etc.	WATER LEVELS AND/OR WELL DATA
								CONCRETE			
								SUBBASE, GRAVEL, gray and black, loose, wet (from coring) **(GW)**			
			1.9			2		**FILL:**, GRAVEL, angular, gray, loose, moist **(GW)**			
1	5	3.5						**FILL:**, fmc SAND, some Silt, brown, compact, moist **(SM)**			
						4		**FILL:**, GRAVEL, angular, gray, loose **(GW)**			
			0.1					**FILL:**, GRAVEL, angular, gray, loose **(GW)**			
						6					
								Silty CLAY, gray, soft, moist **(CH)**			
2	5	3.8				8				Collected soil sample SOIL-118 from 7.0 - 8.0' bgs @ 15:30	
			0.1					**Silty CLAY**, black, soft, moist **(CH)**			
						10		**SILT & SAND**, brown, stiff, moist **(SM/ML)**			
			0.0					**SILT & CLAY**, gray, soft, moist **(ML/CL)**			
						12		**Silty CLAY**, black, stiff, moist **(CH)**			
3	5	5						**Clayey SILT**, brown, soft, moist **(ML)**			
			0.1					**Clayey SILT**, black, soft, moist **(ML)**			
						14		**SAND & GRAVEL**, black, compact, moist **(SW)**			
								End of Boring at 15 ft			
						16					
						18					

V:\PROJECTS\ANY\K4\33525\DATA\BORING_LOGS\33525 COYNE BORING LOGS.GPJ

PROJECT NUMBER: 33525 04/24/2018

Former Coyne Laundry
SUBSURFACE LOG
HOLE NUMBER SOIL-119

LOCATION: Syracuse, New York
CLIENT: Ranalli/Taylor St., LLC
CONTRACTOR: NYEG
DRILLER: Tom/Jesse INSPECTOR: K. Ehmann
START DATE and TIME: 4/4/2018 1:45:00 PM
FINISH DATE and TIME: 4/4/2018 2:00:00 PM
SURFACE ELEV: CHECKED BY:

DRILL FLUID: DRILLING METHOD: Direct Push - Macrocore

WATER LEVEL OBSERVATIONS	DATE	TIME	WATER DEPTH (ft)	CASING BOTTOM (ft)	HOLE BOTTOM (ft)

SAMP./CORE NUMBER	SAMP. ADV. (ft) LEN. CORE (ft)	RECOVERY (ft)	PID Readings (ppm)	"N" Value or RQD%	SAMPLE	DEPTH (Feet)	GRAPHICS	DESCRIPTION AND CLASSIFICATION	ELEVATION (Feet)	Remarks on Character of Drilling, Water Return, etc.	WATER LEVELS AND/OR WELL DATA
			2.9					**CONCRETE**			
			8.3			2		**SUBBASE**, SAND & GRAVEL, brown, compact **(SW)** **FILL:**, SAND, light brown, loose, moist **(SW)**			
1	5	3	69.9					**FILL:**, Silty CLAY & SAND, brown, stiff, moist **(CL/SC)**			
			18.3			4		**FILL:**, GRAVEL & SAND, black, loose, moist **(GW)**			
			1.6					**FILL:**, Silty CLAY, brown, stiff, moist **(CH)**			
			7.2			6		**FILL:**, BRICK FRAGMENTS, red **(SW)** **FILL:**, SILT, black, stiff, moist **(ML)** **FILL:**, Charcoal Fragments, black **(GW)** **FILL:**, SAND & GRAVEL, red, compact, moist **(SW)**			
			9.7								
2	5	3.3	72			8		**FILL:**, SAND & GRAVEL, gray, loose, moist **(SW)**			
			32.3					**Silty CLAY**, some Sand, gray, stiff, moist **(CL)**			
						10		**Silty CLAY**, dark gray, stiff, moist **(CH)**		Collected soil sample SOIL-119 from 9.0 - 10.0' bgs @ 13:05	
			125.4								
			82.0			12					
3	5	1.3									
			37.0			14					
								End of Boring at 15 ft			
						16					
						18					

V:\PROJECTS\ANY\K4\33525\DATA\BORING_LOGS\33525 COYNE BORING LOGS.GPJ

Former Coyne Laundry
SUBSURFACE LOG
HOLE NUMBER SOIL-120

PROJECT NUMBER: 33525 04/24/2018

LOCATION: Syracuse, New York
CLIENT: Ranalli/Taylor St., LLC
CONTRACTOR: NYEG
DRILLER: Tom/Jesse INSPECTOR: K. Ehmann
START DATE and TIME: 4/4/2018 2:15:00 PM
FINISH DATE and TIME: 4/4/2018 2:30:00 PM
SURFACE ELEV: CHECKED BY:

DRILL FLUID: DRILLING METHOD: Direct Push - Macrocore

WATER LEVEL OBSERVATIONS	DATE	TIME	WATER DEPTH (ft)	CASING BOTTOM (ft)	HOLE BOTTOM (ft)

SAMP./CORE NUMBER	SAMP. ADV. (ft) LEN. CORE (ft)	RECOVERY (ft)	PID Readings (ppm)	"N" Value or RQD%	SAMPLE	DEPTH (Feet)	GRAPHICS	DESCRIPTION AND CLASSIFICATION	ELEVATION (Feet)	Remarks on Character of Drilling, Water Return, etc.	WATER LEVELS AND/OR WELL DATA
			2.4					**CONCRETE**			
			0.8			2		**SUBBASE**, GRAVEL, gray, loose, wet (from coring) **(GW)** **FILL**, SILT, trace Sand, brown, compact, moist **(ML)**			
1	5	1.3				4		**FILL**, GRAVEL, gray, loose, dry **(GW)** **FILL**, Silty CLAY & GRAVEL, gray, compact, moist **(CL)**			
			3.9			6		**FILL**, SAND & GRAVEL, brown, compact, wet **(SW)** **FILL**, SAND & GRAVEL, black, loose, moist **(SW)**			
			1.5					**FILL**, Silty SAND & GRAVEL, gray, wet **(SM)**			
2	5	3.6	0.3			8		**FILL**, Silty SAND, dark gray, wet **(SM)** **FILL**, SAND & GRAVEL, gray, saturated **(SW)**			
			0.9					**CLAY & SILT**, dark gray, stiff, moist **(CL-ML)**			
			0.4			10		**SILT**, black & gray, stiff, moist **(ML)**		Collected soil sample SOIL-120 from 10.0 - 11.0' bgs @ 14:40	
			0.5								
			0.4			12					
3	5	4.5	0.5					**SILT**, gray, soft, moist **(ML)**			
			0.3			14		**Silty CLAY**, gray, stiff, moist **(CH)** **SILT**, gray, soft, moist **(ML)**			
								End of Boring at 15 ft			
						16					
						18					

V:\PROJECTS\ANY\K4\33525\DATA\BORING_LOGS\33525 COYNE BORING LOGS.GPJ

PROJECT NUMBER: 33525 04/24/2018

Former Coyne Laundry
SUBSURFACE LOG
HOLE NUMBER SOIL-121

LOCATION: Syracuse, New York
CLIENT: Ranalli/Taylor St., LLC
CONTRACTOR: NYEG
DRILLER: Tom/Jesse INSPECTOR: K. Ehmann
START DATE and TIME: 4/4/2018 3:30:00 PM
FINISH DATE and TIME: 4/4/2018 3:50:00 PM
SURFACE ELEV: CHECKED BY:

DRILL FLUID: DRILLING METHOD: Direct Push - Macrocore

WATER LEVEL OBSERVATIONS	DATE	TIME	WATER DEPTH (ft)	CASING BOTTOM (ft)	HOLE BOTTOM (ft)

SAMP./CORE NUMBER	SAMP. ADV. (ft) LEN. CORE (ft)	RECOVERY (ft)	PID Readings (ppm)	"N" Value or RQD%	SAMPLE	DEPTH (Feet)	GRAPHICS	DESCRIPTION AND CLASSIFICATION	ELEVATION (Feet)	Remarks on Character of Drilling, Water Return, etc.	WATER LEVELS AND/OR WELL DATA
								CONCRETE			
								SUBBASE, GRAVEL, gray, loose, wet (from coring) **(GW)**			
1	5	1.8	0.1			2		**FILL**, SAND & GRAVEL, little Brick Fragments, red, black, orange, and brown, moist **(SW)**			
						4		**FILL**, SAND, brown, loose, moist **(SW)**			
								FILL, Silty CLAY, brown, stiff, moist **(CH)**			
			0.2			6		**Silty CLAY**, trace Gravel, brown, stiff, moist **(CH)**			
2	5	4	0.3			8		**SILT**, Black, stiff, moist **(ML)**		Collected soil sample SOIL-121 from 9.0 - 10.0' bgs @ 16:00	
						10		**CLAY & GRAVEL**, black, stiff, moist **(CL)**			
								SILT, light brown, stiff, wet **(ML)**			
3	5	4.4	0.1			12		**SILT & SAND**, black, wet **(SM/ML)**			
						14		**SAND & GRAVEL**, black to brown, wet **(SW)**			
								End of Boring at 15 ft			
						16					
						18					

V:\PROJECTS\ANY\K4\33525\DATA\BORING_LOGS\33525 COYNE BORING LOGS.GPJ

PROJECT NUMBER: 33525 04/24/2018

Former Coyne Laundry
SUBSURFACE LOG
HOLE NUMBER SOIL-122

LOCATION: Syracuse, New York
CLIENT: Ranalli/Taylor St., LLC
CONTRACTOR: NYEG
DRILLER: Tom/Jesse INSPECTOR: K. Ehmann
START DATE and TIME: 4/6/2018 10:00:00 AM
FINISH DATE and TIME: 4/6/2018 10:20:00 AM
SURFACE ELEV: CHECKED BY:

DRILL FLUID: DRILLING METHOD: Direct Push - Macrocore

WATER LEVEL OBSERVATIONS	DATE	TIME	WATER DEPTH (ft)	CASING BOTTOM (ft)	HOLE BOTTOM (ft)

SAMP./CORE NUMBER	SAMP. ADV. (ft) LEN. CORE (ft)	RECOVERY (ft)	PID Readings (ppm)	"N" Value or RQD%	SAMPLE	DEPTH (Feet)	GRAPHICS	DESCRIPTION AND CLASSIFICATION	ELEVATION (Feet)	Remarks on Character of Drilling, Water Return, etc.	WATER LEVELS AND/OR WELL DATA
			0.0					**ASPHALT PAVEMENT**			
								SUBBASE, GRAVEL & ASPHALT, gray to black, medium compact **(GW)**			
						2		**FILL**, SAND & GRAVEL, grayish brown to black, compact, moist **(SW)**			
1	5	3.4						**FILL**, SAND, some Brick Fragments, red to orange, compact, moist **(SW)**			
						4		**FILL**, SAND & GRAVEL, brown, compact, moist **(SW)**			
								Silty CLAY, brown, stiff, moist **(CH)**			
						6		**Silty CLAY**, gray to brown, stiff, moist **(CH)**			
			0.0								
2	5	3.8				8					
								SAND & SILT, gray, compact, wet **(SM/ML)**		Collected soil sample SOIL-122 from 9.0 - 10.0' bgs @ 10:10	
						10		**SAND & GRAVEL**, brown, loose to compact, saturated to wet **(SW)**			
			0.0								
3	5	4.8				12					
						14					
								End of Boring at 15 ft			
						16					
						18					

V:\PROJECTS\ANY\K4\33525\DATA\BORING_LOGS\33525 COYNE BORING LOGS.GPJ

Former Coyne Laundry
SUBSURFACE LOG
HOLE NUMBER SOIL-123

PROJECT NUMBER: 33525 04/24/2018

LOCATION: Syracuse, New York
CLIENT: Ranalli/Taylor St., LLC
CONTRACTOR: NYEG
DRILLER: Tom/Jesse INSPECTOR: K. Ehmann
START DATE and TIME: 4/6/2018 9:30:00 AM
FINISH DATE and TIME: 4/6/2018 9:50:00 AM
SURFACE ELEV: CHECKED BY:

DRILL FLUID: DRILLING METHOD: Direct Push - Macrocore

WATER LEVEL OBSERVATIONS	DATE	TIME	WATER DEPTH (ft)	CASING BOTTOM (ft)	HOLE BOTTOM (ft)

SAMP./CORE NUMBER	SAMP. ADV. (ft) LEN. CORE (ft)	RECOVERY (ft)	PID Readings (ppm)	"N" Value or RQD%	SAMPLE	DEPTH (Feet)	GRAPHICS	DESCRIPTION AND CLASSIFICATION	ELEVATION (Feet)	Remarks on Character of Drilling, Water Return, etc.	WATER LEVELS AND/OR WELL DATA
								ASPHALT PAVEMENT			
								SUBBASE, GRAVEL mixed with ASPHALT, loose **(GW)**			
			0.0			2		**FILL**, SAND & GRAVEL, brown, compact, moist **(SW)**			
1	5	3.8						**FILL**, SAND & GRAVEL, gray, compact, moist **(SW)**			
						4		**FILL**, Silty CLAY, brown, stiff, moist **(CH)**			
						6		**FILL**, Silty CLAY, brown, stiff, moist, debris material at 7.5' **(CH)**			
			0.0								
2	5	4				8		**Silty CLAY**, dark brown, stiff, moist **(CH)**			
								Silty CLAY, gray, stiff, moist **(CH)**			
						10		**Silty CLAY**, gray, stiff, moist **(CH)**			
								SAND, some Silt, gray, loose, wet **(SM)**			
			0.0			12					
3	5	4.5								Collected soil sample SOIL-123 from 12.0 - 14.0' bgs @ 09:50	
						14		**SAND & GRAVEL**, gray, compact, wet **(SW)**			
								SAND & GRAVEL, gray, loose, wet **(SW)**			
						16		**SAND**, gray, loose, wet **(SW)**			
4	5	4.5									
						18		**SAND & GRAVEL**, gray, wet **(SW)**			
								Silty CLAY, brown, stiff, wet **(CH)**			

End of Boring at 20 ft

V:\PROJECTS\ANY\K4\33525\DATA\BORING_LOGS\33525 COYNE BORING LOGS.GPJ

Phase II Clinton and Cortland
SUBSURFACE LOG
HOLE NUMBER SB-100

PROJECT NUMBER: 059294.001.0008500 12/20/2020

LOCATION: Syracuse, New York
CLIENT: JMA Wireless
CONTRACTOR: NYEG Drilling
DRILLER: J. Rauscher INSPECTOR: K. Ehmann
START DATE and TIME: 12/7/2020 8:55:00 AM
FINISH DATE and TIME: 12/7/2020 9:20:00 AM
SURFACE ELEV: CHECKED BY: K. Ehmann

DRILL FLUID: None DRILLING RIG:

WATER LEVEL OBSERVATIONS	DATE	TIME	WATER DEPTH (ft)	CASING BOTTOM (ft)	HOLE BOTTOM (ft)

SAMP./CORE NUMBER	SAMP. ADV. (ft) LEN. CORE (ft)	RECOVERY (ft)	PID Readings (ppm)	"N" Value or RQD%	SAMPLE	DEPTH (Feet)	GRAPHICS	DESCRIPTION AND CLASSIFICATION	ELEVATION (Feet)	Remarks on Character of Drilling, Water Return, etc.	WATER LEVELS AND/OR WELL DATA
						0		**ASPHALT PAVEMENT**, **(FILL)**			
								SUBBASE, **(FILL)**			
								f.m.c. SAND and f. GRAVEL, brown, compact, moist **(FILL)**			
S1	5	2.9	0.2			2					
						4					
						6		**f. GRAVEL**, Some f. Sand, light brown, loose, wet **(GP)**		Soil lithology is interpreted based on soil recovery amount. The depth of fill material is estimated relative to the soil recovery amount.	
								SILT, dark brown, medium stiff, moist **(ML)**			
S2	5	2	0.0			8					
						10					
								Silty CLAY, brown, soft, moist **(CL-ML)**			
								SILT, Some f. Gravel, grey, soft, moist **(ML)**			
S3	5	5	0.2			12				Collected soil sample SOIL-SB-100 from 12ft to 14ft bgs at 09:20.	
								f. SAND, grey, medium compact, moist **(SM)**			
						14					
								f.m.c. SAND and SILT, loose, saturated **(SM)**			
						16					
S4	5	5	0.0								
						18		**f. SAND**, grey, medium compact, wet **(SM)**			
								lense of f. Gravel			

End of Boring at 20 ft

V:\PROJECTS\ANY\K5\059294.001\DATA\BORING_LOGS\CLINTON-CORTLAND-SS PHASE II\BORING LOGS.GPJ

PROJECT NUMBER: 059294.001.0008500 12/20/2020

Phase II Clinton and Cortland
SUBSURFACE LOG
HOLE NUMBER SB-101

LOCATION: Syracuse, New York
CLIENT: JMA Wireless
CONTRACTOR: NYEG Drilling
DRILLER: J. Rauscher INSPECTOR: K. Ehmann
START DATE and TIME: 12/7/2020 9:35:00 AM
FINISH DATE and TIME: 12/7/2020 10:05:00 AM
SURFACE ELEV: CHECKED BY: K. Ehmann

DRILL FLUID: None DRILLING RIG:

WATER LEVEL OBSERVATIONS	DATE	TIME	WATER DEPTH (ft)	CASING BOTTOM (ft)	HOLE BOTTOM (ft)
	12-11-20	11:30	8.7		

SAMP./CORE NUMBER	SAMP. ADV. (ft) LEN. CORE (ft)	RECOVERY (ft)	PID Readings (ppm)	"N" Value or RQD%	DEPTH (Feet)	DESCRIPTION AND CLASSIFICATION	ELEVATION (Feet)	Remarks on Character of Drilling, Water Return, etc.
					0	**ASPHALT PAVEMENT**, **(FILL)**		
						SUBBASE, **(FILL)**		
S1	5	2.5	0.0		2	**c. GRAVEL**, little c. sand, grey, loose, moist **(FILL)**		
					4	**f.c. GRAVEL**, Some f.m.c. Sand, grey, medium compact, moist **(FILL)**		
					6	**c. GRAVEL**, little f.m.c. sand, grey, loose, moist **(GP)**		Soil lithology is interpreted based on soil recovery amount. The depth of fill material is estimated relative to the soil recovery amount.
S2	5	3.8	0.0			**f. SAND**, tan, white, grey and black, medium compact, moist **(SP)**		
					8	**Silty CLAY**, light brown, stiff, moist **(CL-ML)**		
						becomes dark brown		
					10	**SILT**, grey, soft, moist **(ML)**		
					12	**f. SAND**, Some Silt, grey, loose, moist **(SM)**		
S3	5	4.4	0.0			wood		
						f.m.c. SAND, little gravel, grey, loose, moist **(SP)**		
					14	**f.c. GRAVEL**, little f.m.c. sand, brown, compact, moist **(GP)**		
					16	**f.m. SAND**, grey, loose, saturated **(SP)**		
S4	5	3.8	0.0			**f.m.c. SAND**, trace f. gravel, grey, loose, saturated **(SP)**		
					18			

End of Boring at 20 ft

V:\PROJECTS\ANY\K5\059294.001\DATA\BORING_LOGS\CLINTON-CORTLAND-SS PHASE II\BORING LOGS.GPJ

PROJECT NUMBER: 059294.001.0008500 12/20/2020

Phase II Clinton and Cortland
SUBSURFACE LOG
HOLE NUMBER SB-102

LOCATION: Syracuse, New York
CLIENT: JMA Wireless
CONTRACTOR: NYEG Drilling
DRILLER: J. Rauscher INSPECTOR: K. Ehmann
START DATE and TIME: 12/7/2020 10:30:00 AM
FINISH DATE and TIME: 12/7/2020 10:55:00 AM
SURFACE ELEV: CHECKED BY: K. Ehmann

DRILL FLUID: None DRILLING RIG:

WATER LEVEL OBSERVATIONS	DATE	TIME	WATER DEPTH (ft)	CASING BOTTOM (ft)	HOLE BOTTOM (ft)

SAMP./CORE NUMBER	SAMP. ADV. (ft) LEN. CORE (ft)	RECOVERY (ft)	PID Readings (ppm)	"N" Value or RQD%	SAMPLE	DEPTH (Feet)	GRAPHICS	DESCRIPTION AND CLASSIFICATION	ELEVATION (Feet)	Remarks on Character of Drilling, Water Return, etc.	WATER LEVELS AND/OR WELL DATA
								ASPHALT PAVEMENT, **(FILL)**			
								SUBBASE, **(FILL)**			
S1	5	4.1	0.0			2		**f.m.c. SAND**, black and brown, compact, moist **(FILL)**			
								BRICK, red brick **(FILL)**			
						4		**f.m.c SAND**, black and brown, compact, moist **(FILL)**			
								BRICK, **(FILL)**			
								f.m.c. SAND, trace f. gravel, brown, compact, moist **(FILL)**			
						6		**Silty CLAY**, brown, stiff, moist **(CL-ML)**		Soil lithology is interpreted based on soil recovery amount. The depth of fill material is estimated relative to the soil recovery amount.	
S2	5	1.3	0.0			8					
						10					
						12		becomes grey			
S3	5	5	0.0					**f.m. SAND**, Some Silt, grey, medium compact, moist **(SM)**			
						14		wood			
								Silty CLAY, grey, soft, wet **(CL-ML)**			
						16		**f. SAND**, grey, loose, saturated **(SM)**			
S4	5	4	0.5			18		**m.c. SAND and f. GRAVEL**, rounded, dark grey, loose, saturated **(SP)**			

End of Boring at 20 ft

V:\PROJECTS\ANY\K5\059294.001\DATA\BORING_LOGS\CLINTON-CORTLAND-SS PHASE II\BORING LOGS.GPJ

PROJECT NUMBER: 059294.001.0008500 12/20/2020

Phase II Clinton and Cortland
SUBSURFACE LOG
HOLE NUMBER SB-111

LOCATION: Syracuse, New York
CLIENT: JMA Wireless
CONTRACTOR: NYEG Drilling
DRILLER: J. Rauscher INSPECTOR: K. Ehmann
START DATE and TIME: 12/8/2020 11:30:00 AM
FINISH DATE and TIME: 12/8/2020 12:00:00 PM
SURFACE ELEV: CHECKED BY: K. Ehmann

DRILL FLUID: None DRILLING RIG:

WATER LEVEL OBSERVATIONS	DATE	TIME	WATER DEPTH (ft)	CASING BOTTOM (ft)	HOLE BOTTOM (ft)

SAMP./CORE NUMBER	SAMP. ADV. (ft) LEN. CORE (ft)	RECOVERY (ft)	PID Readings (ppm)	"N" Value or RQD%	SAMPLE	DEPTH (Feet)	GRAPHICS	DESCRIPTION AND CLASSIFICATION	ELEVATION (Feet)	Remarks on Character of Drilling, Water Return, etc.	WATER LEVELS AND/OR WELL DATA
						0		**ASPHALT PAVEMENT**, **(FILL)**			
								SUBBASE, **(FILL)**			
								f. SAND, Some Silt, orange and brown, medium compact, moist **(FILL)**			
S1	5	3.5	0.2			2		**Silty CLAY**, Some f. Gravel, black and brown, stiff, moist **(FILL)**			
						4		**Silty CLAY**, black, stiff, moist, slight petroleum odor **(FILL)**		Soil lithology is interpreted based on soil recovery amount. The depth of fill material is estimated relative to the soil recovery amount.	
						6		**BRICK**, brick, metal, other debris **(FILL)**			
S2	5	3	1.6			8		**Silty CLAY**, black, stiff, moist **(CL-ML)**			
						10		**f.m.c. SAND**, Some f. Gravel, dark grey, loose, saturated **(SP)**			
S3	5	4	3.4			12		**Silty CLAY**, grey and white, stiff, moist, slight petroleum odor **(CL-ML)**		Collected soil sample SOIL-SB-111 from 11 ft - 13 ft bgs at 11:50.	
						14		becomes soft and wet			
S4	5	5	0.0			16					
						18		wood			

End of Boring at 20 ft

V:\PROJECTS\ANY\K5\059294.001\DATA\BORING_LOGS\CLINTON-CORTLAND-SS PHASE II\BORING LOGS.GPJ

Phase II Clinton and Cortland
SUBSURFACE LOG
HOLE NUMBER SB-112

PROJECT NUMBER: 059294.001.0008500 12/20/2020

LOCATION: Syracuse, New York
CLIENT: JMA Wireless
CONTRACTOR: NYEG Drilling
DRILLER: J. Rauscher INSPECTOR: K. Ehmann
START DATE and TIME: 12/8/2020 12:50:00 PM
FINISH DATE and TIME: 12/8/2020 1:30:00 PM
SURFACE ELEV: CHECKED BY: K. Ehmann

DRILL FLUID: None DRILLING RIG:

WATER LEVEL OBSERVATIONS	DATE	TIME	WATER DEPTH (ft)	CASING BOTTOM (ft)	HOLE BOTTOM (ft)
	12-11-20	10:20	9.9		

SAMP./CORE NUMBER	SAMP. ADV. (ft) LEN. CORE (ft)	RECOVERY (ft)	PID Readings (ppm)	"N" Value or RQD%	DEPTH (Feet)	DESCRIPTION AND CLASSIFICATION	ELEVATION (Feet)	Remarks on Character of Drilling, Water Return, etc.
					0	**TOPSOIL**, **(FILL)**		
						f. GRAVEL, Some f.m.c Sand, black and orange, compact, moist **(FILL)**		
						Silty CLAY, light brown, stiff, moist **(FILL)**		
						BRICK, **(FILL)**		
S1	5	3.4	0.0		2	**Silty CLAY**, brown, medium stiff, moist **(FILL)**		
					4			
						No Recovery		
					6			
S2	5	0			8			Soil lithology is interpreted based on soil recovery amount. The depth of fill material is estimated relative to the soil recovery amount.
					10	**Silty CLAY**, dark brown, stiff, moist **(CL-ML)**		
					12	**SILT**, tan and grey, soft, moist **(ML)**		
S3	5	5	3.2		14			
						f. SAND, Some Silt, trace f. gravel, grey, medium compact, wet **(SM)**		
					16			
S4	5	4	15.2		18	**f.m.c. SAND**, Some f. gravel, grey, loose, wet **(SP)**		

WATER LEVELS AND/OR WELL DATA

V:\PROJECTS\ANY\K5\059294.001\DATA\BORING_LOGS\CLINTON-CORTLAND-SS PHASE II\BORING LOGS.GPJ

PROJECT NUMBER: 059294.001.0008500 12/20/2020

Phase II Clinton and Cortland
SUBSURFACE LOG
HOLE NUMBER SB-112

SAMP./CORE NUMBER	SAMP. ADV. (ft) LEN. CORE (ft)	RECOVERY (ft)	PID Readings (ppm)	"N" Value or RQD%	SAMPLE	DEPTH (Feet)	GRAPHICS	DESCRIPTION AND CLASSIFICATION	ELEVATION (Feet)	Remarks on Character of Drilling, Water Return, etc.	WATER LEVELS AND/OR WELL DATA
								SILT, Some f. Sand, grey, soft, wet **(SM)**			
S5	5	5	1.1			22		**f.m.c. SAND**, Some f. Gravel, grey, wet **(SP)**			
								Silty CLAY, brown, soft, wet **(CL-ML)**			
						24		End of Boring at 25 ft			
						26					
						28					
						30					
						32					
						34					
						36					
						38					
						40					
						42					
						44					

V:\PROJECTS\ANY\K5\059294.001\DATA\BORING_LOGS\CLINTON-CORTLAND-SS PHASE II\BORING LOGS.GPJ

CHA	PROBE LOG – DELINEATION
PROJECT & LOCATION: Phase II Cortland and S. Clinton	PROJECT NO.: 059294.001.0008500
CLIENT: GEC Consulting	DATE: 12/7/2020 – 12/10/2020
CONTRACTOR: NYEG Drilling LLC	INSPECTOR: K. Ehmann
DRILLER: Joel Rauscher	RIG TYPE/MODEL: 7822DT Geoprobe

Date	Soil Boring No.	Odors (Y/N)	Staining (Y/N)	PID Readings (ppm)	Vertical Interval Impacted (ft. bgs)	Depth Groundwater Encountered (ft. bgs)	Soil Sample Collected (Sample name, depth interval)	Comments/Other Observations
12/9/2020	SB-121	Y	Y	9 24.1	9-10 14-15	~9	SOIL-SB-121 collected from 13 – 15 ft bgs at 14:25	Slight black staining from 9 – 10 ft bgs. Odors from 13 – 16 ft bgs
12/9/2020	SB-122	N	N	0.0	N/A	~9	No Sample	No recovery 10 – 15 ft bgs. No odors in the empty macrocore
12/9/2020	SB-123	N	N	0.0	N/A	~9	No Sample	No odors or evidence of contamination through 20 ft bgs
12/9/2020	SB-124	N	N	0.2 0.0	N/A	~9	SOIL-SB-124 collected from 17 – 20 ft bgs at 15:50	Mild, indistinguishable odor at 14 ft bgs, PID = 0.2 ppm
12/10/2020	SB-125	Y	N	32.6	10-12	~9	SOIL-SB-125 collected from 10 – 12 ft bgs at 09:10	Soil fell out of macrocore upon removal from the borehole from 10 – 15 ft bgs. PID reading of soil on ground = 0.8 ppm

Date	Soil Boring No.	Odors (Y/N)	Staining (Y/N)	PID Readings (ppm)	Vertical Interval Impacted (ft. bgs)	Depth Groundwater Encountered (ft. bgs)	Soil Sample Collected (Sample name, depth interval)	Comments/Other Observations
12/10/2020	SB-126	Y	Y	25.4 57.0 395.6	9-10 12-14 15-18	~9	SOIL-SB-126 collected from 15 – 18 ft bgs at 10:30	Odors noticeable from 9 – 18 ft bgs
12/10/2020	SB-127	Y	N	5.5	14-15	~9	No Sample	Soil fell out of macrocore upon removal from the borehole from 15 -20 ft bgs. PID reading of soil on ground= 2.8 ppm
12/10/2020	SB-128	N	N	0.2 0.0	13-15 15-20	~9	SOIL-SB-128 collected from 15 – 17 ft bgs at 11:15	No evidence of contamination
12/10/2020	SB-129	Y	Y	22.7	8-10	~9	SOIL-SB-129 collected from 9 – 10 ft bgs at 12:05	No recovery 10 – 15 ft bgs

APPENDIX D

Groundwater Monitoring Well Construction Logs

WELL CONSTRUCTION LOG

PROJECT & LOCATION:	Former Coyne Textile Facility, 140 Cortland Ave, Syracuse, NY
CLIENT:	Ranalli/Taylor St. LLC
CONTRACTOR:	NYEG

BORING NO.

WELL NO. GW-105 S

PROJECT NO.: 33525.1002.46000

SHEET NO.: 1 OF 1

ELEVATION: Top of Rim = 392.00
Top of Riser = 391.370

START DATE: 4/17/2018 TIME: 1250

FINISH DATE: 4/17/2018 TIME: 1400

DRILLER: Tom/Chris, of NYEG

INSPECTOR: K.Ehmann

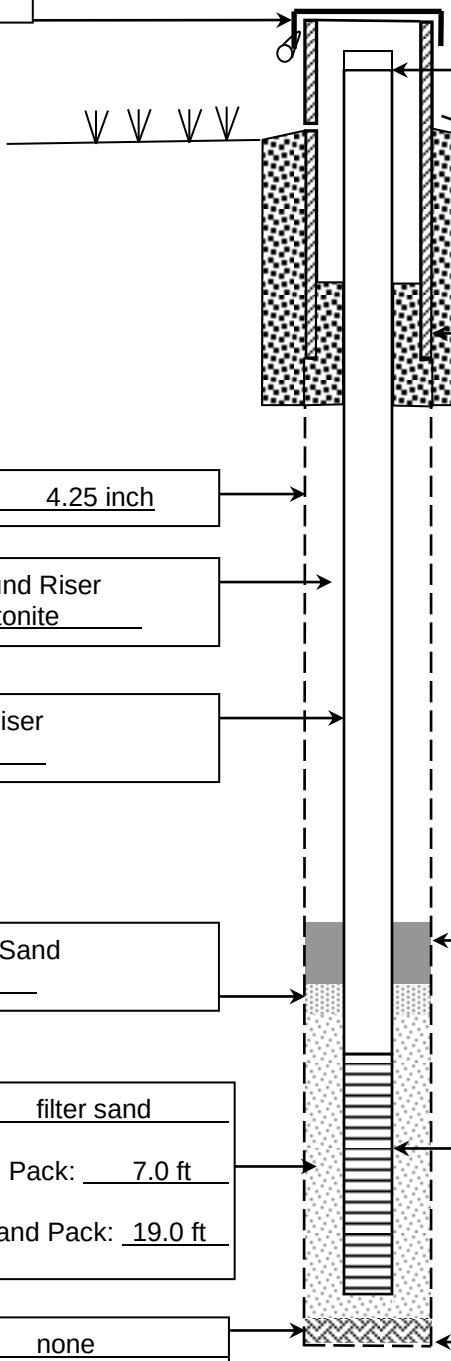

Bolted Steel Cap

Depth Above/Below Ground of Riser Pipe: below ~ 0.5 ft

Type of Cap: J-plug

Type of Surface Seal: concrete

Thickness of Surface Seal: 2 ft thick

Type of Protective Casing: flushmount

Inside Dia. Of Casing: 6 inches

Depth Above Ground of Casing: 0 inches

Depth Below Ground of Casing: 8 inches

Diameter Borehole: 4.25 inch

Type of Backfill Around Riser Pipe: bentonite

Inside Diameter of Riser Pipe: 2”

Type of Bentonite Seal: sodium bentonite clay

Depth to Top of Bentonite Seal: 2.0 ft

Depth to Top of Fine Sand Choke: 5 ft

Type of Screen: PVC

Screen Diameter: 2 inch

Screen Slot Size: (10 slot) 0.01 inch

Depth to Top of Screen: 8.0 ft

Depth to Bottom of Screen: 18.0 ft

Type of Sand Pack: filter sand

Depth to Top of Sand Pack: 7.0 ft

Depth to Bottom of Sand Pack: 19.0 ft

Backfill (if any): none

Depth to Bottom of Borehole: 19.0 ft

WELL CONSTRUCTION LOG

PROJECT & LOCATION:	Former Coyne Textile Facility, 140 Cortland Ave, Syracuse, NY
CLIENT:	Ranalli/Taylor St. LLC
CONTRACTOR:	NYEG

BORING NO.

WELL NO. GW-105 D

PROJECT NO.: 33525.1002.46000

SHEET NO.: 1 OF 1

ELEVATION: Top of Rim = 392.210
Top of Riser = 391.450

START DATE: 4/18/2018 TIME: 0730

FINISH DATE: 4/18/2018 TIME: 0850

DRILLER: Tom/Jesse, of NYEG

INSPECTOR: K.Ehmann

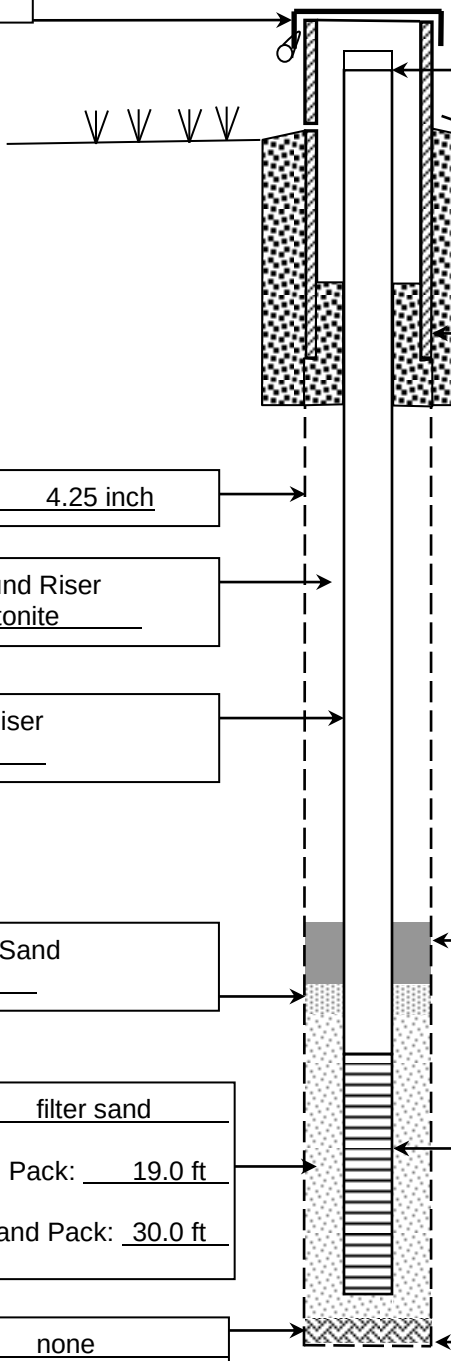

Bolted Steel Cap

Depth Above/Below Ground of Riser Pipe: below ~ 0.5 ft

Type of Cap: J-plug

Type of Surface Seal: concrete

Thickness of Surface Seal: 2 ft thick

Type of Protective Casing: flushmount

Inside Dia. Of Casing: 6 inches

Depth Above Ground of Casing: 0 inches

Depth Below Ground of Casing: 0 inches

Diameter Borehole: 4.25 inch

Type of Backfill Around Riser Pipe: bentonite

Inside Diameter of Riser Pipe: 2”

Type of Bentonite Seal: sodium bentonite clay

Depth to Top of Bentonite Seal: 2.0 ft

Depth to Top of Fine Sand Choke: 18 ft

Type of Screen: PVC

Screen Diameter: 2 inch

Screen Slot Size: (10 slot) 0.01 inch

Depth to Top of Screen: 20.0 ft

Depth to Bottom of Screen: 30.0 ft

Type of Sand Pack: filter sand

Depth to Top of Sand Pack: 19.0 ft

Depth to Bottom of Sand Pack: 30.0 ft

Backfill (if any): none

Depth to Bottom of Borehole: 30.0 ft

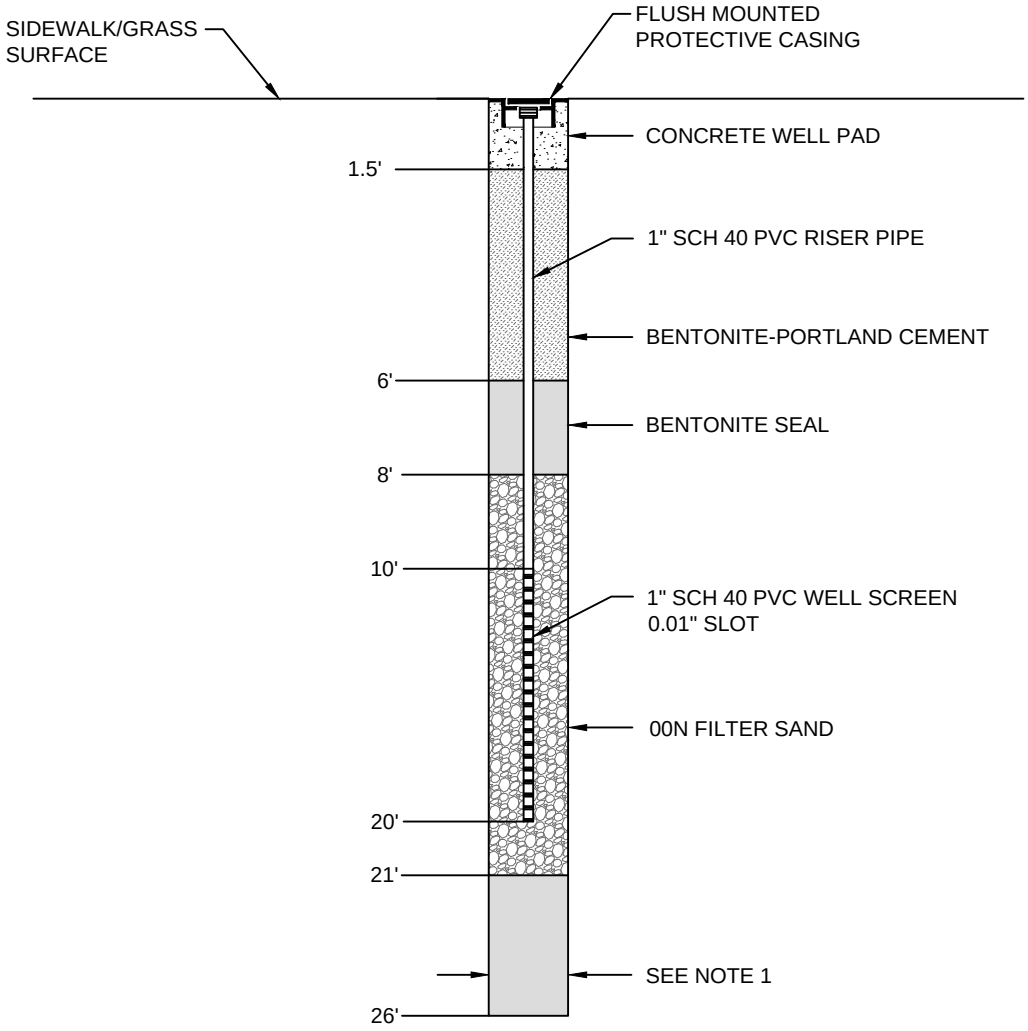

NOTES:.

1. OVERBURDEN DRILLED WITH 6 1/4 INCH I.D. HOLLOW STEM AUGERS TO A DEPTH OF 26.0 FEET BELOW GROUND SURFACE.

2. DRAWING IS NOT TO SCALE. WELL HAS BEEN DEPICTED WITH HORIZONTAL EXAGGERATION FOR PURPOSES OF PRESENTATION.

PREPARED FOR: COYNE TEXTILE SERVICES

FIGURE 3A

CHECKED BY: BK
SCALE: NOT TO SCALE
REVISION NO.

PREPARED BY: GZA GeoEnvironmental of NY Engineers and Scientists www.gza.com

PROJ MGR: TB
REVIEWED BY: TB
DESIGNED BY: TGB
DRAWN BY: MR
DATE: AUGUST 2015
PROJECT NO. 21.0056730.40

COYNE TEXTILE SERVICES
140 CORTLAND AVENUE
CITY OF SYRACUSE, NEW YORK

MW-4 MONITORING WELL INSTALLATION DIAGRAM

NO.	ISSUE/DESCRIPTION	BY	DATE

UNLESS SPECIFICALLY STATED BY WRITTEN AGREEMENT, THIS DRAWING IS THE SOLE PROPERTY OF GZA GEOENVIRONMENTAL, INC. (GZA). THE INFORMATION SHOWN ON THE DRAWING IS SOLELY FOR USE BY GZA'S CLIENT OR THE CLIENT'S DESIGNATED REPRESENTATIVE FOR THE SPECIFIC PROJECT AND LOCATION IDENTIFIED ON THE DRAWING. THE DRAWING SHALL NOT BE TRANSFERRED, REUSED, COPIED, OR ALTERED IN ANY MANNER FOR USE AT ANY OTHER LOCATION OR FOR ANY OTHER PURPOSE WITHOUT THE PRIOR WRITTEN CONSENT OF GZA. ANY TRANSFER, REUSE, OR MODIFICATION TO THE DRAWING BY THE CLIENT OR OTHERS, WITHOUT THE PRIOR WRITTEN EXPRESS CONSENT OF GZA, WILL BE AT THE USER'S SOLE RISK AND WITHOUT ANY RISK OR LIABILITY TO GZA.

© 2015 – GZA GeoEnvironmental, Inc. GZA-J:\Branch\Syracuse\21.0056730.40\Figure 2 - Proposed Monitoring Well Installation Diagram.dwg [MW-4] August 13, 2015 - 1:47pm deborah.landi

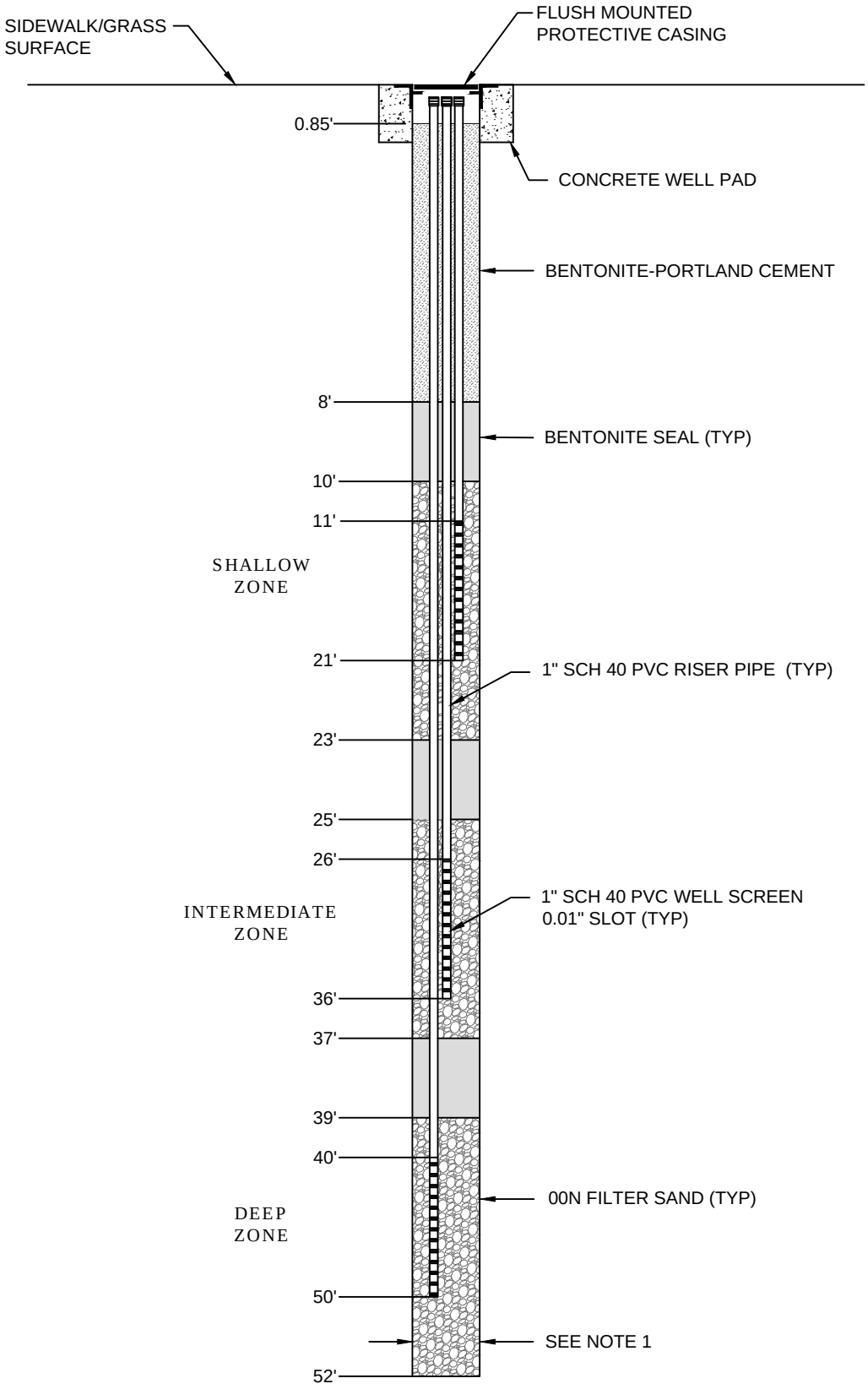

NOTES:.

1. OVERBURDEN DRILLED WITH 6 1/4 INCH I.D. HOLLOW STEM AUGERS TO A DEPTH OF 52.0 FEET BELOW GROUND SURFACE.

2. DRAWING IS NOT TO SCALE. WELL HAS BEEN DEPICTED WITH HORIZONTAL EXAGGERATION FOR PURPOSES OF PRESENTATION.

PREPARED FOR: COYNE TEXTILE SERVICES

FIGURE 3B

PREPARED BY: GZA GeoEnvironmental of NY Engineers and Scientists www.gza.com

PROJ MGR:	TB	REVIEWED BY:	TB
DESIGNED BY:	TGB	DRAWN BY:	MR
DATE:	AUGUST 2015	PROJECT NO.	21.0056730.40

CHECKED BY: BK
SCALE: NOT TO SCALE
REVISION NO.

COYNE TEXTILE SERVICES
140 CORTLAND AVENUE
CITY OF SYRACUSE, NEW YORK

MW-5 NESTED MONITORING WELL INSTALLATION DIAGRAM

NO.	ISSUE/DESCRIPTION	BY	DATE

UNLESS SPECIFICALLY STATED BY WRITTEN AGREEMENT, THIS DRAWING IS THE SOLE PROPERTY OF GZA GEOENVIRONMENTAL, INC. (GZA). THE INFORMATION SHOWN ON THE DRAWING IS SOLELY FOR USE BY GZA'S CLIENT OR THE CLIENT'S DESIGNATED REPRESENTATIVE FOR THE SPECIFIC PROJECT AND LOCATION DESCRIBED IN THE DRAWING. THE DRAWING SHALL NOT BE TRANSFERRED, REUSED, COPIED OR ALTERED IN ANY MANNER FOR USE AT ANY OTHER LOCATION OR FOR ANY OTHER PURPOSE WITHOUT THE PRIOR WRITTEN CONSENT OF GZA. ANY TRANSFER, REUSE, OR MODIFICATION TO THE DRAWING BY THE CLIENT OR OTHERS, WITHOUT THE PRIOR WRITTEN EXPRESS CONSENT OF GZA, WILL BE AT THE USER'S SOLE RISK AND WITHOUT ANY RISK OR LIABILITY TO GZA.

© 2015 – GZA GeoEnvironmental, Inc. GZA-J:\Branch\Syracuse\21.0056730.40\Figure 2 - Proposed Monitoring Well Installation Diagram.dwg [MW-5] August 13, 2015 - 1:48pm deborah.landi

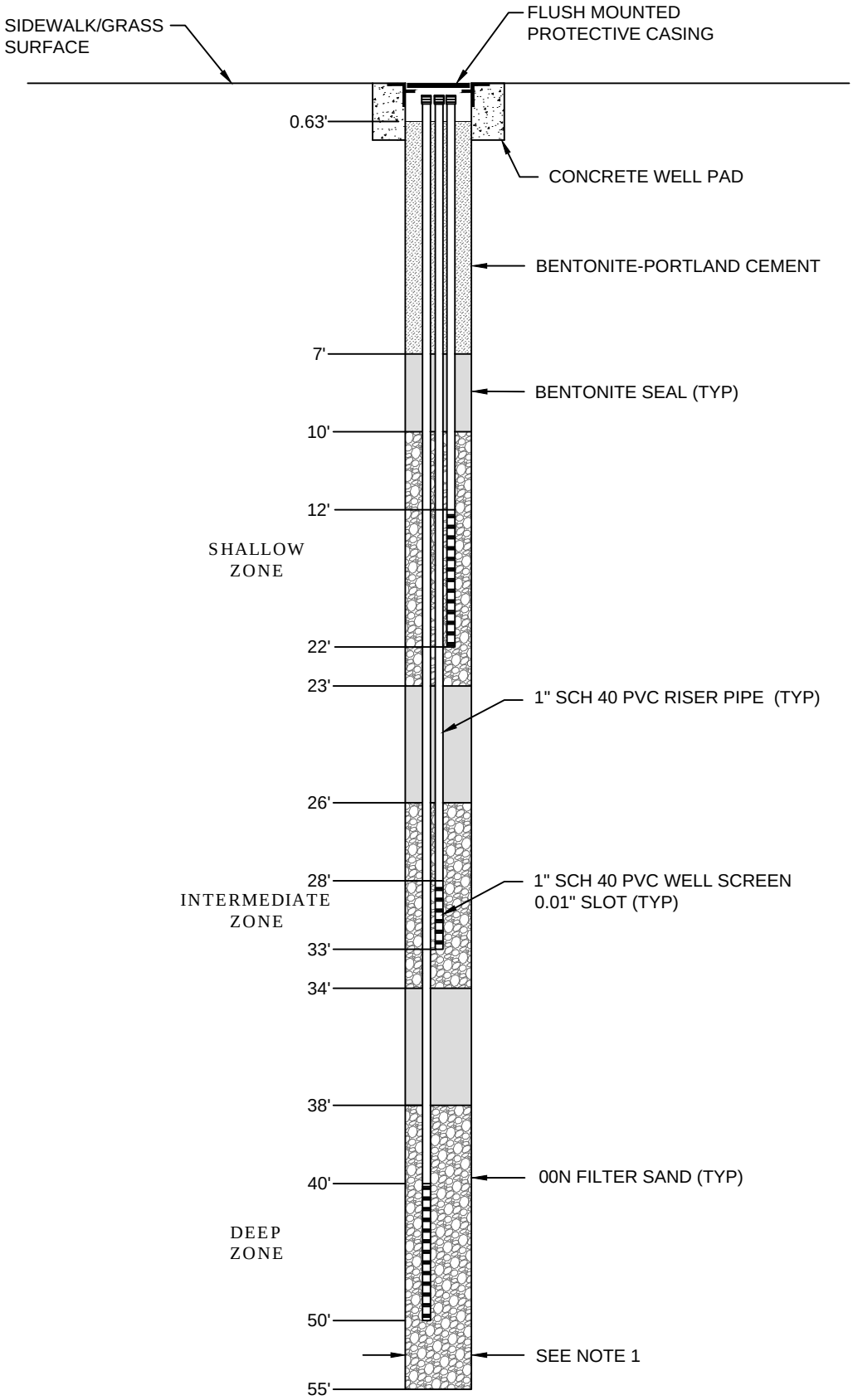

NOTES:.

1. OVERBURDEN DRILLED WITH 6 1/4 INCH I.D. HOLLOW STEM AUGERS TO A DEPTH OF 55.0 FEET BELOW GROUND SURFACE.

2. DRAWING IS NOT TO SCALE. WELL HAS BEEN DEPICTED WITH HORIZONTAL EXAGGERATION FOR PURPOSES OF PRESENTATION.

PREPARED FOR: COYNE TEXTILE SERVICES

PREPARED BY: GZA GeoEnvironmental of NY Engineers and Scientists www.gza.com

PROJ MGR:	TB	REVIEWED BY:	TB
DESIGNED BY:	TGB	DRAWN BY:	MR
DATE:	AUGUST 2015	PROJECT NO.	21.0056730.40

CHECKED BY: BK
SCALE: NOT TO SCALE
REVISION NO.

FIGURE 3C

COYNE TEXTILE SERVICES
140 CORTLAND AVENUE
CITY OF SYRACUSE, NEW YORK

MW-6 NESTED MONITORING WELL INSTALLATION DIAGRAM

NO.	ISSUE/DESCRIPTION	BY	DATE

UNLESS SPECIFICALLY STATED BY WRITTEN AGREEMENT, THIS DRAWING IS THE SOLE PROPERTY OF GZA GEOENVIRONMENTAL, INC. (GZA). THE INFORMATION SHOWN ON THE DRAWING IS SOLELY FOR USE BY GZA'S CLIENT OR THE CLIENT'S DESIGNATED REPRESENTATIVE FOR THE SPECIFIC PROJECT AND LOCATION DESCRIBED IN THE DRAWING. THE DRAWING SHALL NOT BE TRANSFERRED, REUSED, COPIED OR ALTERED IN ANY MANNER FOR USE AT ANY OTHER LOCATION OR FOR ANY OTHER PURPOSE WITHOUT THE PRIOR WRITTEN CONSENT OF GZA. ANY TRANSFER, REUSE, OR MODIFICATION TO THE DRAWING BY THE CLIENT OR OTHERS, WITHOUT THE PRIOR WRITTEN EXPRESS CONSENT OF GZA, WILL BE AT THE USER'S SOLE RISK AND WITHOUT ANY RISK OR LIABILITY TO GZA.

© 2015 – GZA GeoEnvironmental, Inc. GZA-J:\Branch\Syracuse\21.0056730.40\Figure 2 - Proposed Monitoring Well Installation Diagram.dwg [MW-6] August 13, 2015 - 1:48pm deborah.landi

APPENDIX E

Excavation Work Plan

APPENDIX E – EXCAVATION WORK PLAN (EWP)

The Former Coyne Textile facility (Site), New York State Department of Environmental Conservation (NYSDEC) Site Number C734144, contains contamination left after the completion of the remedial action. The specific types and concentrations of remaining contaminants are described in the Site Management Plan (SMP). This EWP will be implemented for all intrusive activities at the Site following the completion of the remedial action. Specifically, intrusive activities beneath the Site cover and/or potentially beneath the Site demarcation barrier and/or the groundwater table will necessitate the implementation of this EWP as well as the preparation of a site-specific, task specific, health an safety plan (HASP). Such activities may include, but are not limited to the following:

- The excavation of Site soils to install new structures, such as building foundations, light pole bases, stormwater systems, etc.
- The excavation of Site soils to install new underground utilities or repair-maintenance associated with subsurface utilities
- The excavation of Site soils to alter Site surfaces and/or change the Site grades
- The installation of landscaping, particularly trees or shrubs, that will require excavation deeper than 12-inches

The objective of this EWP is to set guidelines for the management of soil, groundwater, and air quality during future intrusive activities at the Site. Following the guidelines in the EWP will provide protection of human health and the environment during intrusive activities.

1.0 NOTIFICATION

At least 15 days prior to the start of any activity that is anticipated to encounter remaining contamination or breach or alter the site's cover system, the site owner or their representative will notify the NYSDEC contacts listed in the table below. Table 1 includes contact information for the above notification. The information on this table will be updated as necessary to provide accurate contact information. A full listing of site-related contact information is provided in Appendix A of the SMP.

Table 1: Notifications*

Name	Contact Information
Michael Belveg, NYSDEC Project Manager	315-426-7446, michael.belveg@dec.ny.gov
Kelly Lewandowski, NYSDEC Chief Site Control	518-402-9569, kelly.lewandowski@dec.ny.gov
Joshua Cook, P.E. NYSDEC Professional Engineer 1	315-426-7411, joshua.cook@dec.ny.gov

* Note: Notifications are subject to change and will be updated as necessary.

This notification will include:

- A detailed description of the work to be performed, including the location and areal extent of excavation, plans/drawings for site re-grading, intrusive elements or utilities to be installed below the soil cover, estimated volumes of contaminated soil to be excavated, any modifications of truck routes, and any work that may impact an engineering control;
- A summary of environmental conditions anticipated to be encountered in the work areas, including the nature and concentration levels of contaminants of concern, potential presence of grossly contaminated media, and plans for any pre-construction sampling;
- A schedule for the work, detailing the start and completion of all intrusive work;
- A summary of the applicable components of this EWP;
- A statement that the work will be performed in compliance with this EWP and 29 CFR 1910.120;
- A copy of the contractor's health and safety plan (HASP), in electronic format, if it differs from the HASP provided in Appendix F of this SMP;
- Identification of disposal facilities for potential waste streams; and
- Identification of sources of any anticipated backfill, along with the required request to import form (Attachment A of this EWP) and all supporting documentation including, but not limited to, chemical testing results.

The NYSDEC project manager will review the notification and may impose additional requirements for the excavation that are not listed in this EWP.

1.1 REPORTING AND MONITORING REQUIREMENTS

For any potentially intrusive activities performed by the current Site owner that trigger this SMP, the current Site owner's representative or qualified environmental professional will be responsible for observing the activities for compliance with this SMP and preparing appropriate documentation to include in the Periodic Review Report. As part of this obligation, the lessee, tenant, or occupant of the Site will be responsible for providing appropriate documentation to the Site owner following the completion of activities for which they are responsible for (e.g. construction of a new on-Site structure, modifications to Site features such as parking lots or landscaping, subsurface utility repairs, etc.). At a minimum, a summary report including the following information will be provided to the Site owner:

1. A certification statement at the beginning of the document indicating that all elements of this SMP as well as previously prepared contractor's health and safety plan were complied with. If variation from the plan was necessitated, any such variations must be clearly identified in the certification statement. Certification shall be made by a qualified environmental professional, as defined in the SMP.

2. A summary of the activity performed along with a map or sketch depicting the location of the activity.

3. A summary of analytical results, including waste characterization samples and any confirmatory soil samples that were collected as part of the work.

4. All air monitoring data with a summary of any action level exceedances along with a description of potential causes and mitigation measures implemented.

5. A summary of any field screening results (e.g. visual, olfactory and photoionization detector screening results of soils beneath the demarcation barrier.

6. A summary of all materials disposed off-site including type s and quantities of each material. Additionally, all waste profile sheets, manifests, weight tickets, etc. should be included in an appended to the report.

7. A summary of all materials imported to the Site, including types and quantities of each. Certifications, as discussed in the SMP, must also be provided for each borrow source.

2.0 SOIL SAMPLING AND SCREENING METHODS

2.1 SOIL SAMPLING

Depending on the anticipated amount of soil that will be excavated for off-site disposal and the amount of space available on-site to stage the excavated soils, it may be preferrable to direct load the material to be disposed of off-site directly into trucks for immediate hauling to the disposal facility. Direct loading of the materials requiring off-site disposal will also reduce the need to handle the material multiple times. If direct loading of materials is determined to be desirable, pre-excavation sampling and analysis will be required.

Regardless of whether pre-excavation samples are collected or whether characterization samples are collected from on-Site stockpiles, the sampling frequency will be specified by the disposal facility based upon the total volume of material requiring disposal. For larger projects, the sampling frequency should be one (1) sample per very 1,000 cubic yards (CY) of material requiring disposal at a minimum; however, in no case should the frequency be less than one (1) sample per work area. The sampling program will require the collection of both grab samples and composite samples. Unless otherwise specified by the disposal facility, samples collected for VOC analysis will be discrete grab samples and other analyses will be performed on composite samples. The basic sampling methodology is described below.

Grab Samples

The grab samples shall be collected by personnel wearing a freshly donned pair of latex gloves (or equivalent) and appropriately decontaminated, stainless steel hand tools. The samples should be immediately placed into the appropriately pre-preserved laboratory containers and labeled. The labeled containers should then be placed on ice and cooled to 4° Fahrenheit.

Composite Sampling

The composite samples shall be collected from various depths and locations in each work area that is representative of the entire work zone. Each composite will be formed from five equally sized, discrete sub-sample soil samples. The samples can be collected by hand with a fresh pair of gloves or with appropriately decontaminated stainless steel hand tools. The sub-samples will then immediately be placed into a stainless steel bowl and covered with aluminum foil between the additions of each subsample. While composite sampling will not be utilized for samples collected for VOC analysis, the bowl will be covered between the additions of each sub-sample to minimize

the potential for volatilization of any semivolatile contaminates that may have been present in the soil.

Once all five of the sub-samples are added to the bowl, the soil samples will be thoroughly homogenized using a stainless steel spoon/scoop and immediately transferred to the appropriate laboratory containers and managed in a similar manner as the grab samples. The locations of each soil sample should be identified on a map or sketch and submitted to the NYSDEC along with the analytical results.

The soil samples will be submitted to a laboratory certified under the NYSDOH's ELAP for analysis following appropriate chain-of-custody protocols, in accordance with Section 3.3 of this SMP. The specific analytical waste characterization requirements of the waste disposal facility may vary and shall be verified prior to sampling. The parameters required for waste disposal characterization will likely include following:

- Target compound list (TCL) VOCs by EPA Method 8260.
- TCL SVOCs by EPA Method 8270.
- TCL PCBs by EPA Method 8082.
- Pesticides by EPA Method 8081
- Herbicides by EPA Method 8151
- Target Analyte List (TAL) metals and cyanide by EPA Methods 6010/7471.
- Toxicity Leaching Characteristic Procedure (TCLP) Extraction
- Hazardous Waste Characteristics as defined under the Resource Conservation and Recovery Act (RCRA), including ignitability, corrosivity, and reactivity.
- pH via EPA Method 9045
- Percent Solids via Method 160.3
- Paint Filter Test via Method 9095
- Additional analyses as required by the disposal facility.

2.2 FIELD SCREENING METHODS

Visual, olfactory and instrument-based (e.g. photoionization detector) soil screening will be performed during all excavations into known or potentially contaminated material (remaining contamination) or a breach of the cover system. A qualified environmental professional as defined in 6 NYCRR Part 375, a PE who is licensed and registered in New York State, or a qualified person who directly reports to a PE who is licensed and registered in New York State will perform the screening. Soil screening will be performed when invasive work is done and will include all

excavation and invasive work performed during development, such as excavations for foundations and utility work, after issuance of the COC.

Soils will be segregated based on previous environmental data and screening results into material that requires off-site disposal and material that requires testing to determine if the material can be reused on-site as soil beneath a cover or if the material can be used as cover soil. The following soil criteria will be used:

- Soil that screens greater than 50 parts per million (ppm) will be transported off-site for disposal at a permitted facility
- Soil that screens greater than 25ppm but less than 50ppm will be sampled for potential re-use on-site as cover soil. If analytical results do not meet the criteria for cover soil, the soil may be used beneath a cover.
- Soil that screens less than 25ppm may be used as a cover soil without additional testing.

Further discussion of off-site disposal of materials and on-site reuse is provided in Section 6.0 of this Appendix.

3.0 SOIL STAGING METHODS

If temporary stockpiling of Site soils is determined to be necessary, all excavated materials beneath the demarcation barrier will be required to be stockpiled on temporary containment pads within the exclusion zone. The temporary containment pads will be of sufficient size to store up to a minimum of 110 percent of the maximum amount of soil that will be stockpiled prior to re-use or off-site disposal. At a minimum, any soil containment pads will include the following:

1. A sufficiently large area with accessibility for trucks and construction equipment. The area shall be relatively flat and away from drainage inlets on the waterfront.

2. A 10-mil thick polyethylene sheeting liner with a minimum of two-foot wide overlaps between successive rows.

3. A minimum of a one-foot high soil berm shall be constructed around the perimeter of each pad to control runoff/run-on to and from the stockpiles. Gravel/stone ramps with gentler slopes will be constructed at locations of ingress and egress for each pad.

4. Some excavations may involve the handling of saturated soils (e.g. soils below the groundwater table). When handling saturated soils, a minimum of a continuous (no laps permissible unless the seams are sealed/welded) 15-mil thick polyethylene sheeting must be used to line the containment area and the side berms must be a minimum of two (2) feet high. The contractor will be responsible for sizing the containment pad area and berm height to ensure that all water on the pad is contained and no water drains into the River, Site stormwater drainage systems, or un-impacted outside the work zone (i.e. into areas of the Site where the final cover system is in place). The berms must be of sufficient height to contain the soils, any water draining from the material, and still provide sufficient freeboard (a minimum of six (6) inches) for precipitation events. All water on the pad will be collected and handled in accordance with the SMP.

5. Soil stockpiles that will remain in place for more than one (1) week will also be continuously encircled with silt fence.

6. Soil stockpiles will be continuously encircled with a berm and/or silt fence. Hay bales will be used as needed near catch basins, surface waters and other discharge points.

7. Stockpiles will be kept covered at all times with appropriately anchored tarps. Stockpiles will be routinely inspected and damaged tarp covers will be promptly replaced.

8. Stockpiles shall be maintained at a maximum height of 15 feet above surrounding surface subgrade elevation with a maximum slope of 1.5:1 to maintain stability. However, the appropriate slope may vary by material and the contractor performing stockpiling activities will be responsible for determining the safe allowable slopes for each material stockpiled on Site in accordance with all applicable regulations.

Stockpiles will be inspected at a minimum once each week and after every storm event. Results of inspections will be recorded in a logbook and maintained at the site and available for inspection by the NYSDEC.

4.0 MATERIALS EXCAVATION AND LOAD-OUT

A qualified environmental professional as defined in 6 NYCRR Part 375, a PE who is licensed and registered in New York State, or a qualified person who directly reports to a PE who is licensed and registered in New York State will oversee all invasive work and the excavation and load-out of all excavated material.

The owner of the property ~~and remedial party (if applicable)~~ and its contractors are responsible for safe execution of all invasive and other work performed under this Plan.

The presence of utilities and easements on the site will be investigated by the qualified environmental professional. It will be determined whether a risk or impediment to the planned work under this SMP is posed by utilities or easements on the site. A site utility stakeout will be completed for all utilities prior to any ground intrusive activities at the site.

4.1 GENERAL REQUIREMENTS

The following minimum procedures will be required for all intrusive activities extending beneath the demarcation barrier at the Site:

1. Provide a minimum of three (3) working days of notice to Dig Safely New York (1-800-962-7962) for utility clearance.

2. Establish Site Controls, including, but not limited to the following:

    - Installation of appropriate sediment and erosion controls
    - Setup of appropriate work zones
    - Setup of air monitoring stations as required to comply with the requirements of the CAMP – Refer to Section 6.14 of the SMP for details.
    - Construction of containment pads
    - Construction of decontamination pads

3. Excavate all soil cover materials above the demarcation barrier and stage them separately. Erosion and sediments controls should be established around these stockpiles, but covering of the piles is not required unless covers are utilized as an erosion control measure or a means to control dust. These soils may be re-used on Site without characterization sampling.

4. Cut through the demarcation barrier in the excavation area with caution. Effort should be made to minimize the area of disturbance. The demarcation barrier must not be "pulled" or "ripped" from areas adjacent to the excavation. Such damage would result in the need for additional restoration of the soil cover system following completion of the intrusive activity.

5. Excavate Site soils utilizing field screening procedures. To minimize potential cross-contamination on-Site via tracking and reduce the amount of required decontamination, the following work practices should be implemented:

    - Efforts will be made to advance the excavation face towards the excavator such that the tracks on the machine do not come into contact with the petroleum impacted soils.

    - Where possible, all trucks will be loaded adjacent to the excavation. Care will be taken to ensure that impacted soil is not spilled on the sides of the trucks as they are loaded and that the trucks do not drive through contaminated soils. If wet soils are encountered, dry soils will be placed near the rear tailgate of the truck and wetter soils will be placed near the front of the truck. If the soils are saturated, liners will need to be installed in the dump box or the soils will be stabilized prior to loading to avoid drippage out of the truck during the hauling process.

    - Efforts will be made to minimize the amount of equipment and machinery that comes into contact with the impacted soils.

6. If field screening processes indicate a change in material is encountered (e.g. change in color, noticeable odors, etc.), the newly encountered material should be stockpiled and characterized separately.

7. If excavation beneath the water table is required, the material will need to be dewatered prior to placement back on-Site or transportation off-site for disposal. Additional measures should be implemented to collect all water on the containment pads for future off-site disposal (e.g. construction of a sump on containment pad).

8. All excavations faces must be covered with a minimum of 10-mil polyethylene sheeting at the end of each work day at a minimum. Additionally, all excavations shall be backfilled within 48-hours of commencement, unless special circumstances require the excavation to be open longer. In such cases, the anticipated duration of the open excavation should be identified to the NYSDEC during the notification process.

9. Loaded vehicles leaving the site will be appropriately lined, tarped, securely covered, manifested, and placarded in accordance with appropriate Federal, State, local, and NYSDOT requirements (and all other applicable transportation requirements).

10. Locations where vehicles enter or exit the site shall be inspected daily for evidence of off-site soil tracking.

4.2 DECONTAMINATION PAD REQUIREMENTS

A truck wash and decontamination pad will be operated on-site, as appropriate. The qualified environmental professional will be responsible for ensuring that all outbound trucks will be washed at the truck wash before leaving the site until the activities performed under this section are complete. ~~Truck~~ All wash waters will be collected and disposed of off-site in an appropriate manner.

The qualified environmental professional will be responsible for ensuring that all egress points for truck and equipment transport from the site are clean of dirt and other materials derived from the site during intrusive excavation activities. Cleaning of the adjacent streets will be performed as needed to maintain a clean condition with respect to site-derived materials. Material accumulated from the street cleaning and egress cleaning activities will be disposed off-site at a permitted landfill facility in accordance with all applicable local, State, and Federal regulations.

5.0 MATERIALS TRANSPORT OFF-SITE

The following requirements have been established for all materials being transported off-site:

1. All transport of materials will be performed by licensed haulers in accordance with appropriate local, State, and Federal regulations, including 6 NYCRR Part 364. Haulers will be appropriately licensed and trucks properly placarded. In addition to the Part 364 permit, all haulers will maintain appropriate shipping papers and/or waste manifests (6 NYCRR Part 372). Emergency response procedures and emergency telephone numbers

will be maintained in all vehicles, and operators will be trained in emergency response procedures.

2. Loaded vehicles will be in compliance with load height and weight regulations.
3. Loaded vehicles leaving the Site will be appropriately lined, tarped, securely covered, manifested, and placarded in accordance with appropriate Federal, State, local, and NYSDOT requirements (and all other applicable transportation requirements).
4. Material transported by trucks exiting the site will be secured with tight-fitting covers. Loose-fitting canvas-type truck covers will be prohibited. If loads contain wet material capable of producing free liquid, truck liners will be used.
5. All trucks will be washed prior to leaving the Site. Truck wash waters will be collected and disposed of off-site in an appropriate manner.
6. Trucks will be prohibited from stopping and idling in the neighborhood outside the project site.
7. Egress points for truck and equipment transport from the site will be kept clean of dirt and other materials during site remediation and development.
8. Queuing of trucks will be performed on-site in order to minimize off-site disturbance. Off-site queuing will be prohibited.

Truck transport routes will consist of entering from the northeast side of the Site off of South Salina Street through a designated entrance. Trucks leaving the site will exit the same location, turn left onto South Salina Street and proceed to East Adams Street toward Interstate 81. There will be no access to the site from any other location for trucks.

All trucks loaded with site materials will exit the vicinity of the site using only these approved truck routes. This is the most appropriate route and takes into account: (a) limiting transport through residential areas and past sensitive sites; (b) use of city mapped truck routes; (c) prohibiting off-site queuing of trucks entering the facility; (d) limiting total distance to major highways; (e) promoting safety in access to highways; and (f) overall safety in transport.

6.0 MATERIALS DISPOSAL OFF-SITE

All material excavated and removed from the site will be treated as contaminated and regulated material and will be transported and disposed off-site in a permitted facility in accordance with all local, State and Federal regulations. If disposal of material from this site is proposed for unregulated off-site disposal (i.e. clean soil removed for development purposes), a formal request with an associated plan will be made to the NYSDEC project manager. Unregulated off-site management of materials from this site will not occur without formal NYSDEC project manager approval.

Off-site disposal locations for excavated soils will be identified in the pre-excavation notification. This will include estimated quantities and a breakdown by class of disposal facility if appropriate, (e.g. hazardous waste disposal facility, solid waste landfill, petroleum treatment facility, C&D debris recovery facility) Actual disposal quantities and associated documentation will be reported to the NYSDEC in the Periodic Review Report. This documentation will include, but will not be limited to: waste profiles, test results, facility acceptance letters, manifests, bills of lading and facility receipts.

Non-hazardous historic fill and contaminated soils taken off-site will be handled consistent with 6 NYCRR Parts 360, 361, 362, 363, 364 and 365. Material that does not meet Unrestricted SCOs is prohibited from being taken to a New York State C&D debris recovery facility (6 NYCRR Subpart 360-15 registered or permitted facility).

7.0 MATERIALS REUSE ON-SITE

"Reuse on-Site" means reuse on-Site of material that originates from the Site and which does not leave the Site during the excavation. Soils excavated above the demarcation barrier and segregated from Site soils containing remaining contamination may be reutilized on-Site without restriction; however, the top six (6) inches of soil cover in vegetated areas must be capable of supporting vegetation (e.g. topsoil). Under no circumstances shall any materials such as large boulders, vegetation (e.g. trees, stumps, brush, lawn clippings, etc.), construction and demolition debris (e.g.

brick, concrete foundations, or other building materials) or other waste materials be buried or reused on-Site. Any such materials must be disposed off-site at a properly permitted facility. The following table summarizes the requirements for allowable reuse of material on-Site.

Table 1. Requirements for Reuse of Existing Materials On-Site

Original Location of Soil	Allowable Reuse
Above Demarcation Layer	Reuse allowed without restriction provided that soils are properly segregated. Additionally, the top six (6) inches of soil cover in vegetated areas must be capable of supporting vegetation.
Below Demarcation Layer	Reuse allowed beneath the demarcation layer, provided that the soil exhibits no evidence of gross-contamination and there are no contaminants detected at concentrations in excess of the restricted use-commercial SCO concentrations, as further described in subsequent paragraphs of this section. As previously indicated, soils that exhibit gross contamination will be properly stockpiled, characterized, and disposed offsite at a properly permitted facility.

All materials excavated from beneath the demarcation barrier shall be directly loaded into trucks (if pre-excavation characterization samples indicated that need for off-site disposal) or placed onto temporary soil containment pads. All soil desired for reuse on-Site must be sampled for the following criteria at a frequency of one (1) sample per very 1,000 CY of material excavated; however, in no case should the frequency be less than one (1) sample per work area:

- TCL VOCs by EPA Method 8260
- TCL SVOCs by EPA Method 8270
- TCL PCBs by EPA Method 8082
- RCRA-8 metals by EPA Methods 6010 and 7471

Many of these parameters are the same as those collected for waste characterization purposes. If the material has already been characterized in preparation of the potential need for off-site disposal, additional sampling may not be necessary. However, should the material be staged on-Site for reuse initially, the material must be sampled in accordance with the above requirements. If the samples do not meet the chemical criteria established in this section of the EWP, additional sampling of the material may be required for waste characterization purposes.

Chemical criteria for on-Site reuse of material have been approved by NYSDEC. In order for soil to be reused on-Site, the contaminant concentrations for the soil samples must be free of gross-contamination and below the restricted use SCOs for the protection of public health for commercial use, as established in Table 375-6.8(b) of 6 NYCRR Subpart 375-6. Grossly-contaminated media is defined by the NYSDEC as "soil, sediment, surface water or groundwater which contains sources of substantial quantities of mobile contamination in the form of NAPL that is identifiable either visually, though strong odor, by elevated contaminant vapor levels, or is otherwise readily detectable without laboratory analysis."

The qualified environmental professional as defined in 6 NYCRR part 375 will ensure that procedures defined for materials reuse in this SMP are followed and that unacceptable material (i.e. contaminated) does not remain on-site. Contaminated on-site material, including historic fill and contaminated soil, that is acceptable for reuse on-site will be placed below the demarcation layer or impervious surface, and will not be reused within a cover soil layer, within landscaping berms, or as backfill for subsurface utility lines.

Proposed materials for reuse on-site must be sampled for full suite analytical parameters including per- and polyfluoroalkyl substances (PFAS) and 1,4-dioxane. The sampling frequency will be in accordance with DER-10 Table 5.4(e)10 unless prior approval is obtained from the NYSDEC project manager for modification of the sampling frequency. The analytical results of soil/fill material testing must meet the site use criteria presented in NYSDEC DER-10 Appendix 5 – Allowable Constituent Levels for Imported Fill or Soil for all constituents listed, and the NYSDEC Sampling, Analysis, and Assessment of Per- and Polyfluoroalkyl Substances October 2020 or date of current version, whichever is later guidance values. Approvals for modifications to the analytical parameters must be obtained from the NYSDEC project manager prior to the sampling event.

Soil/fill material for reuse on-site will be segregated and staged as described in Sections 2.0 and 3.0 of this EWP. The anticipated size and location of stockpiles will be provided in the 15-day notification to the NYSDEC project manager. Stockpile locations will be based on the location of site excavation activities and proximity to nearby site features. Material reuse on-site will comply

with requirements of NYSDEC DER-10 Section 5.4(e)4. Any modifications to the requirements of DER-10 Section 5.4(e)4 must be approved by the NYSDEC project manager.

Any demolition material proposed for reuse on-site will be sampled for asbestos and the results will be reported to the NYSDEC for acceptance. Concrete crushing or processing on-site will not be performed without prior NYSDEC approval. Organic matter (wood, roots, stumps, etc.) or other solid waste derived from clearing and grubbing of the site will not be reused on-site.

8.0 FLUIDS MANAGEMENT

All liquids to be removed from the site, including but not limited to, excavation dewatering, decontamination waters and groundwater monitoring well purge and development waters, will be handled, transported and disposed off-site at a permitted facility in accordance with applicable local, State, and Federal regulations. Dewatering, purge and development fluids will not be recharged back to the land surface or subsurface of the site, and will be managed off-site, unless prior approval is obtained from NYSDEC.

Pumping and collection of water on-Site will be done in a manner to prevent the migration of particulates or soil/fill, and to prevent damage to the existing subgrade materials. The collected water will be collected and stored in drums or temporary storage tanks (e.g. polyethylene tanks or frac tanks) that are approved and labeled in accordance with USDOT requirements.

The water collected will be sampled by the contractor or persons performing the intrusive activity on a frequency of one sample per every ten drums or one sample per every 2,000 gallons of water collected in larger vessels. However, more frequent sampling may be directed by the NYSDEC or the disposal facility (e.g. a local publicly-owned treatment works (POTW)), should observable changes in the water quality be identified in the field. The water samples will be analyzed for TCL VOCs and TCL SVOCs, TCL PCBs, pesticides, herbicides and the TAL metals and any other parameters required by the selected disposal facility for characterization purposes. It is anticipated that pretreatment of particulate matter in the water will be required such that the turbidity of the water is at or below 50 Nephelometric turbidity units (NTUs) through filtering of settling processes prior to shipment.

Oil-absorbent pads will be deployed on the water surface if sheens or NAPLs are observed in the groundwater within the excavation area to remove product. If absorbent pads are ineffective at removing the product, additional measures will be required to control the product, including, but not limited to the following or combinations of the following:

- Dewatering of the excavation in its entirety, if feasible (preferred method)
- The use of floating booms with solid curtains to isolate the product
- The use of blower systems to try to control the spread of product on the water surface
- The use of pumps and floating oil skimmers to extract the product
- The use of vacuum trucks to extract the product
- The installation of extraction wells with oil recovery systems installed around the perimeter of the excavation.

Under no circumstances will the use of any type of dispersant be permitted to control product observed on water surfaces.

Additionally, appropriate controls will be used to prevent spills and overflows, including but not limited to, monitoring, gauging, quick-close shut-off valves, and secondary containment. All storage containers will be decontaminated following disposal or discharge activities. Any residual sediment in the storage containers will be dewatered/stabilized, if necessary, and disposed of off-site in a similar manner as other materials requiring off-site disposal.

Discharge of water generated during large-scale construction activities to surface waters (i.e. a local pond, stream or river) will be performed under a SPDES permit.

9.0 COVER SYSTEM RESTORATION

After the completion of soil removal and any other invasive activities the cover system will be restored in a manner that complies with the decision document. The existing cover system is comprised of a minimum of 12 inches of clean soil, asphalt pavement, concrete covered sidewalks and concrete building, etc. The demarcation layer, consisting of orange geotextile or equivalent material will be replaced to provide a visual reference to the top of the remaining contamination zone, the zone that requires adherence to special conditions for disturbance of remaining contaminated soils defined in this SMP. Figure 12 of the SMP shows the cover system types in

place at the time of this SMP. If the type of cover system changes from that which exists prior to the excavation (i.e., a soil cover is replaced by asphalt), this will constitute a modification of the cover element of the remedy and the upper surface of the remaining contamination. A figure showing the modified surface will be included in the subsequent Periodic Review Report and in an updated SMP.

10.0 BACKFILL FROM OFF-SITE SOURCES

All materials proposed for import onto the site will be approved by the qualified environmental professional, as defined in 6 NYCRR Part 375, and will be in compliance with provisions in this SMP prior to receipt at the site. A Request to Import/Reuse Fill or Soil form, which can be found at http://www.dec.ny.gov/regulations/67386.html, will be prepared and submitted to the NYSDEC project manager allowing a minimum of 5 business days for review. A copy of the form is presented in Appendix A. Material from industrial sites, spill sites, other environmental remediation sites, or potentially contaminated sites will not be imported to the site.

All imported soils will meet the backfill and cover soil quality standards established in 6 NYCRR 375-6.7(d) and DER-10 Appendix 5 for commercial use. Based on an evaluation of the land use, protection of groundwater and protection of ecological resources criteria, the resulting soil quality standards are listed in Table 375-6.8(b). Soils that meet 'general' fill requirements under 6 NYCRR Part 360.13, but do not meet backfill or cover soil objectives for this site, will not be imported onto the site without prior approval by NYSDEC project manager. Soil material will be sampled for the full suite of analytical parameters, including PFAS and 1, 4-dioxane. Solid waste will not be imported onto the site.

The following documentation should be submitted to the NYSDEC to demonstrate compliance with these requirements and with the NYSDEC's DER-10:

1. **General documentation for <u>all</u> sources of fill:**

    a. The name of the person providing the documentation and relationship to the source of the fill.

b. The location of where the fill is to be obtained.

c. Identification of any state or local approvals as a fill source.

d. A brief history of the use of the property for the proposed fill source.

2. **Imported soil for use as backfill or cover material:** All soil imported for use as soil cover material or as backfill must be:

   a. Free of extraneous debris and solid waste.

   b. Be recognizable soil or other unregulated material as set forth in 6 NYCRR Part 360 and materials for which the NYSDEC has issued a beneficial use determination (BUD). Soils that meet 'exempt' fill requirements under 6 NYCRR Part 360, but do not meet backfill or cover soil objectives for this Site, will not be imported onto the Site without prior approval by NYSDEC. Solid waste will not be imported onto the Site.

   c. Free of contaminant concentrations exceeding the lower of the NYSDEC's SCOs for the protection of groundwater and the SCOs for the protection of public health for commercial use as established in Table 375-6.8(b) of 6 NYCRR Subpart 375-6.

   Sampling is also required for all imported soils, with a minimum of one (1) sample analyzed for every new source of material, at the following frequency:

   a. Soil or sand imported from a "virgin" mine or pit, at least one round of characterization samples for the initial 1,000 cubic yards of material imported in accordance with Table 6-2 on the following page. For material designated as "virgin," written documentation shall be provided to the Site owner or owner's representative and the NYSDEC to document that the soil is native material from areas not having supported any known prior industrial or commercial development or agricultural use and is not now, nor has ever been, identified as a suspected depository for chemical, toxic, hazardous, or radioactive wastes.

   b. Material sources other than virgin mine/pit (e.g. a formerly developed site) must be sampled in accordance with Table 6-2 on the following page.

   c. The sampling frequency can be reduced from those specified in Table 6-2 on the following page for projects involved large amounts of cover material and/or backfill, once a trend of compliance is established and the NYSDEC provides written authorization to reduce the sampling frequency.

Table 2. Sampling Frequency Requirements for Imported Soils

Analysis Required	VOCs	SVOCs, PCBs, Pesticides & Inorganics	
Soil Quantity (Cubic Yards)	**Discrete Samples**	**Composite Samples**	**Requirements for Preparation of Composite Samples**
0-50	1	1	Five (5) discrete samples from different locations within the fill being provided will comprise a composite sample for analysis. Additional requirements for composite sampling are described in Section 6.3.1 of this SMP.
50-100	2	1	
100-200	3	1	
200-300	4	1	
300-400	4	2	
400-500	5	2	
500-800	6	2	
800-1,000	7	2	
>1,000	Add an additional two (2) VOC grab samples and one (1) composite sample for each additional 1,000 cubic yards of material required, unless otherwise approved in writing by the NYSDEC.		

As indicated in Table 2, VOC analysis must be performed on discrete samples only, while all other testing parameters will be analyzed for from composite samples. The testing frequency may be modified by the NYSDEC project manager in accordance with Section 1.6 of the NYSDEC's DER-10.

The following analyses will be performed on the imported fill characterization samples:

- TCL VOCs by EPA Method 8260 (grab samples only)
- TCL SVOCs by EPA Method 8270
- TCL PCBs by EPA Method 8082
- Pesticides by EPA Method 8081
- TAL metals and cyanide by EPA Methods 6010 and 7471

The results of this chemical testing will be compared to the lower of the NYSDEC's SCOs for the protection of groundwater and protection of public health for commercial use as established in Table 375-6.8(b) of 6 NYCRR Subpart 375-6 as well as the supplemental soil cleanup objectives in the NYSDEC's *CP-51: Soil Cleanup* Guidance dated October 2010 and/or any future pertinent soil cleanup guidance document. The source shall be rejected if any of these SCO's are exceeded.

3. **Non-soil Material Imported to the Site:** The following material may be imported without chemical testing, to be used as backfill beneath paved surfaces, buildings, or as part of the final soil cover layer, provided that it contains less than ten (10) percent by weight material which would pass through a size No. 80 sieve and consists of:

    a. Gravel, rock or stone, consisting of virgin material from a permitted mine or quarry; or

b. Recycled concrete or brick from a NYSDEC registered construction and demolition debris processing facility if the material conforms to the requirements of Section 304 of the NYSDOT *Standard Specifications Construction and Materials - Volume 1 (2002).*

For material designated as "virgin," written documentation shall be provided to the Site owner or owner's representative and the NYSDEC to document that the soil is native material from areas not having supported any known prior industrial or commercial development or agricultural use and is not now, nor has ever been, identified as a suspected depository for chemical, toxic, hazardous, or radioactive wastes.

The environmental professional and/or engineer will be responsible for determining the need for additional material testing, such as particle size analysis, maximum dry density determination, moisture content, Atterberg limits, etc. for geotechnical purposes.

Trucks entering the Site with imported soils will be securely covered with tight fitting covers. Imported soils will be stockpiled separately from excavated materials and covered to prevent dust releases. Stockpiles will be limited to a maximum size of 500 cubic yards. Stockpiles will be kept covered at all times with appropriately anchored tarps. Stockpiles will be routinely inspected and damaged tarp covers will be promptly replaced.

Bill of ladings should be provided to the Site owner or owner's representative to document that the fill was delivered from a NYSDEC approved source. The bill of ladings will be included with Periodic Review Reports.

11.0 STORMWATER POLLUTION PREVENTION

Although much of the Site has been redeveloped, prior to beginning any intrusive activities, appropriate erosion and sediment controls (ESCs) will be installed. This section is intended to provide general guidelines for installing and maintaining ESCs; however, the appropriate ESCs need to be selected on a case-by-case basis given the location of the activity, the size on the disturbance, etc. For activities resulting in a disturbance of one (1) acre or more of land, a Notice of Intent (NOI) should be filed with NYSDEC seeking to gain coverage under State Pollution Discharge Elimination System (SPDES) General Permit GP-02-01 and a Stormwater Pollution Prevention Plan (SWPPP) describing the intended ESCs to be utilized should be submitted to NYSDEC for approval. All erosion and sediment controls should be designed and installed in

accordance with the NYSDEC's Standards and Specifications for Erosion and Sediment Control, dated August 2005 or later.

All SWPPPs, if required, must fulfill all permit requirements and will provide the following minimum information:

- A background discussion of the scope of the construction/remedial project.
- A description of proposed soil erosion and sediment controls.
- A description of the type and frequency of maintenance activities required to support the control measure.
- Spill prevention measures
- Certifications

All descriptions of proposed features and structures at the Site will include a description of structure placement, supporting engineering data, construction scheduling, and references to established detailed design criteria. The SWPPP will conform to all requirements as established by applicable regulatory agencies.

Proven soil conservation practices will be incorporated in future work plans involving intrusive activities to mitigate soil erosion, off-site sediment migration, and water pollution from erosion. These practices may combine both vegetative and structural measures. Some measures will be permanent in nature and become part of the completed project (design features such as drainage channels and grading). Other measures will be temporary and serve only during the construction stage. The contractor will remove temporary measures at the completion of construction and stabilization of the Site. The selection of erosion and sediment control measures will be based on several general principles, including:

- The minimization of erosion through project design (maximum slopes, phased construction, etc.).
- The incorporation of temporary and permanent erosion control measures.
- The removal of sediment from sediment-laden storm water before it leaves the Site.

The use of appropriate temporary erosion control measures such as silt fencing and/or hay bales will be required around all soil/fill stockpiles and un-vegetated soil surfaces during redevelopment activities. These methods are described below. Stockpiles shall be graded and compacted as necessary to provide positive surface water runoff and dust control. Stockpiles of soil/fill will be placed a minimum of twenty feet from the Site boundaries and as far away from the Hudson River as practical.

Temporary Erosion Control Measures

Prior to any intrusive activity, temporary erosion and sediment control measures shall be installed and maintained until such time that permanent erosion control measures are installed and effective. Additional sediment control measures may also be necessary. Structural measures, such as those described below, will be designed and installed to provide the required sediment and erosion control:

- Silt fencing
- Straw bales
- Temporary vegetation/mulching
- Fiber reinforced plastic sheeting and turbidity curtains (work adjacent to River)

Re-grading and cover activities may result in sheet flow to various areas of the Site, and therefore, silt fencing will be used as the primary sediment control measure for disturbed areas. Prior to extensive clearing, grading, excavation, and placement of cover soils, silt fences will be installed along all construction perimeter areas to prevent sedimentation in low areas and drainage areas. The location and orientation of silt fencing will be determined based upon the planned intrusive activities, drainage pathways, etc. Breaks and overlaps in the silt fencing may be required to allow construction vehicles access to the construction areas, but will be minimized. Intermediate silt fencing will be used upslope of perimeter areas where phased construction activities are occurring. This measure will effectively lower sheet flow velocities and reduce sediment loads to perimeter fencing. In addition, silt fencing around soil stockpiles will be required. The perimeter silt fences will remain in place until construction activities in the area are completed and vegetative cover or other erosion control measures are adequately established.

Straw bales will be used to intercept sediment-laden runoff from storm water channels as needed during various phases of intrusive activities. Additional straw bale dikes may be

necessary in some areas during some phases of construction. Use of straw bales will be limited to swales and/or diversion ditches where the anticipated flow velocity will not be greater than five feet per second (FPS). Where flows may eventually exceed five (5) FPS along a swale or diversion ditch, an intermediate straw bale barrier will be installed up-gradient of the final bale barrier. The intermediate bale barrier will effectively reduce flow velocities and sediment load to the final barrier. Straw bale barriers will remain in place until construction activities contributing sediment to the barrier are complete and vegetative cover or other erosion control measures are adequately established.

In areas where activities will not resume for a period in excess of two weeks, the disturbed areas will be seeded with a quick germinating variety of grass or covered with a layer of straw mulch. The temporary cover will act to stabilize the soil and reduce erosion. As construction progresses, areas containing temporary vegetation or straw mulch can be covered without removal of the temporary vegetation or mulch.

The following minimal checks will be made throughout the duration of intrusive activities to ensure the continued performance of the ESCs:

- Barriers and hay bale checks will be installed and inspected once a week and after every storm event. Results of inspections will be recorded in a logbook and maintained at the site and available for inspection by the NYSDEC. All necessary repairs shall be made immediately.
- Accumulated sediments will be removed as required to keep the barrier and hay bale check functional.
- Accumulated sediment will be removed when fifty (50) percent of the storage capacity of the straw bale barrier has been reached in order to maintain performance of the barrier and prevent overtopping or failure of the straw bale barrier.
- All undercutting or erosion of the silt fence toe anchor shall be repaired immediately with appropriate backfill materials. Accumulated sediment on the up-gradient side of the silt fence will be removed whenever fifty (50) percent of the storage capacity of the fence has been reached in order to maintain performance of the fence and reduce the likelihood of a structural failure of the fence.
- Removed sediment will be stockpiled and characterized for the same parameters as the excavated soils screened for reuse at a rate of one sample per every 500 cubic yards of sediment collected. Sediment that meets the criteria in Section 6.8 can be stockpiled and

reused as fill at the Site; however, any sediment exceeding the criteria in Section 6.7 will be managed as impacted and will be disposed of off-site. Sediment laden straw bales that have lost their structural integrity and/or effectiveness will be disposed of off-site as a solid waste.

- Manufacturer's recommendations will be followed for replacing silt fencing damaged due to weathering.

- Erosion and sediment control measures identified in the SMP shall be observed to ensure that they are operating correctly. Where discharge locations or points are accessible, they shall be inspected to ascertain whether erosion control measures are effective in preventing significant impacts to receiving waters

- Silt fencing or hay bales will be installed around the entire perimeter of the construction area.

Permanent Erosion Control Measures

Permanent erosion control measures and facilities have been incorporated into the Site as part of the redevelopment of the property and will be incorporated into all future intrusive activities as appropriate. Permanent ESCs and facilities will be installed as early as possible during construction phases. Parking and building systems associated with redevelopment will not be permitted to include dry wells or other subsurface injections/disposal piping or facilities. Preventing erosion and scour of the final soil cover system will be a critical component of all future intrusive activities. Therefore, permanent erosion control measures will incorporate a combination of design features to limit overall erosion and sediment problems by ensuring that the restored soil cover is designed based on the following criteria, particularly in greenspace areas:

- Maximum slope of 33 percent (3 Horizontal: 1 Vertical) to limit erosion.
- Minimize the potential contact with, and migration of, waste fill.
- Provide a medium for the growth of vegetation to control erosion.

Design features incorporated into the construction plans to control erosion will include limiting steep slopes, routing runoff to surface water collection channels, limiting flow velocities in the collection channels to the extent practical, and lining collection channels, where appropriate. In areas where flow will be concentrated (i.e.; collection channels) the channel slopes and configuration will be designed to maintain channel stability.

Following the placement of final cover soils over re-graded areas, a re-vegetation program will be implemented to establish permanent vegetation in pervious areas. Vegetation serves to reduce erosion, enhance evapotranspiration, and improve runoff water quality. Future lawn areas will be seeded in stages as construction is completed with a minimum of one-hundred pounds of seed per acre.

In addition to the above seed mixture, mulch, mulch blankets, or synthetic fabric will be placed as appropriate to prevent erosion during turf establishment. Mulch will be placed on all slopes less than fifteen percent and a mulch blankets will be used on all slopes greater than fifteen percent. Synthetic erosion control fabric will only be placed in drainage ditches and swales. As an aid to turf establishment, seeded areas will be fertilized with a starter fertilizer.

12.0 EXCAVATION CONTINGENCY PLAN

If underground tanks or other previously unidentified contaminant sources are found during post-remedial subsurface excavations or development related construction, excavation activities will be suspended until sufficient equipment is mobilized to address the condition. The NYSDEC project manager will be promptly notified of the discovery.

Sampling will be performed on product, sediment and surrounding soils, etc. as necessary to determine the nature of the material and proper disposal method. Chemical analysis will be performed for a full list of analytes TAL metals, TCL volatiles and semi-volatiles (including 1,4-dioxane), TCL pesticides and PCBs, and PFAS, unless the site history and previous sampling results provide sufficient justification to limit the list of analytes. In this case, a reduced list of analytes will be proposed to the NYSDEC project manager for approval prior to sampling. Any tanks will be closed as per NYSDEC regulations and guidance.

Identification of unknown or unexpected contaminated media identified by screening during invasive site work will be promptly communicated by phone within two hours to NYSDEC's

Project Manager. Reportable quantities of petroleum product will also be reported to the NYSDEC spills hotline. These findings will be also included in the Periodic Review Report.

13.0 COMMUNITY AIR MONITORING PLAN

Air monitoring will be performed at the Site during all intrusive activities in accordance with the New York State Department of Health (NYSDOH) *Generic Community Air Monitoring Plan (CAMP)*, and Appendix 1A and 1B of DER-10. All air monitoring will be conducted on a real-time basis using both hand-held field instruments and perimeter air monitoring stations. All air monitoring readings will be recorded in a logbook and/or recorded by data loggers, and made available for review by both the NYSDEC and NYSDOH. The CAMP developed for the Site consists of two primary components. The fugitive dust control plan and the vapor control plan. The presence of petroleum-related and chlorinated solvent-related contaminants remaining at the Site necessitates the need for vapor monitoring while the presence of metals is the primary contaminant that necessitates the need for dust monitoring. Air monitoring will be conducted both upwind and downwind of the construction areas and will be compared to assess if the construction activities are causing potential airborne migration of contaminants. See Appendix G of the SMP for additional details on the CAMP.

Exceedances of action levels listed in the CAMP will be reported to NYSDEC and NYSDOH Project Managers.

14.0 ODOR CONTROL PLAN

This odor control plan is capable of controlling emissions of nuisance odors off-site. Specific odor control methods to be used on a routine basis will include the following:

1. Limiting the area of open excavations and size of soil stockpiles.
2. Reducing the speed of excavation activities.
3. Shrouding open excavations with tarps and other covers.
4. Consider weather factors when planning daily activities (e.g. wind direction).
5. Using foams to cover exposed odorous soils.
6. If odors develop and cannot be otherwise controlled, additional means to eliminate odor nuisances will include:

a. Direct load-out of soils to trucks for off-site disposal.
b. Use of chemical odorants via spray or misting systems.
c. Use of staff to monitor odors in surrounding neighborhoods.

If nuisance odors are identified at the site boundary, or if odor complaints are received, work will be halted and the source of odors will be identified and corrected. Work will not resume until all nuisance odors have been abated. NYSDEC and NYSDOH will be notified of all odor events and of any other complaints about the project. Implementation of all odor controls, including the halt of work, is the responsibility of the remedial party's Remediation Engineer, and any measures that are implemented will be discussed in the Periodic Review Report.

All necessary means will be employed to prevent on- and off-site nuisances. At a minimum, these measures will include: (a) limiting the area of open excavations and size of soil stockpiles; (b) shrouding open excavations with tarps and other covers; and (c) using foams to cover exposed odorous soils. If odors develop and cannot be otherwise controlled, additional means to eliminate odor nuisances will include: (d) direct load-out of soils to trucks for off-site disposal; (e) use of chemical odorants in spray or misting systems; and, (f) use of staff to monitor odors in surrounding neighborhoods.

If nuisance odors develop during intrusive work that cannot be corrected, or where the control of nuisance odors cannot otherwise be achieved due to on-site conditions or close proximity to sensitive receptors, odor control will be achieved by sheltering the excavation and handling areas in a temporary containment structure equipped with appropriate air venting/filtering systems.

15.0 DUST CONTROL PLAN

Particulate monitoring must be conducted according to the Community Air Monitoring Plan (CAMP) provided Appendix G of the SMP. If particulate levels at the site exceed the thresholds listed in the CAMP or if airborne dust is observed on the site or leaving the site, the dust suppression techniques listed below will be employed. The remedial party will also take measures listed below to prevent dust production on the site.

A dust suppression plan that addresses dust management during invasive on-site work will include, at a minimum, the items listed below:

- Dust suppression will be achieved using a dedicated on-site water truck for road wetting. The truck will be equipped with a water cannon capable of spraying water directly onto off-road areas including excavations and stockpiles. Fire hoses and/or garden hoses equipped with sprayers will be utilized for smaller type projects. All water utilized for dust control must be potable water from municipal water systems. The use of groundwater from the Site will not be permitted.
- Clearing and grubbing of larger sites will be done in stages to limit the area of exposed, unvegetated soils vulnerable to dust production.
- Gravel will be used on roadways to provide a clean and dust-free road surface.
- On-site roads will be limited in total area to minimize the area required for water truck sprinkling.
- Paved areas will be swept clean on a daily basis or more frequently as needed, to reduce the potential for dust generation.
- Traffic speeds, particularly for construction traffic will be reduced.
- Stockpiles and excavations will be covered with tarps and polyethylene sheets will be used reduce the potential for dust generation.

ATTACHMENT A

Request to Import Fill

NEW YORK STATE
DEPARTMENT OF ENVIRONMENTAL CONSERVATION

Request to Import/Reuse Fill or Soil

This form is based on the information required by DER-10, Section 5.4(e). Use of this form is not a substitute for reading the applicable Technical Guidance document.

SECTION 1 – SITE BACKGROUND

The allowable site use is: Choose an item

Have Ecological Resources been identified? Choose an item

Is this soil originating from the site? Choose an item

How many cubic yards of soil will be imported/reused? Choose an item

If greater than 1000 cubic yards will be imported, enter volume to be imported:

SECTION 2 – MATERIAL OTHER THAN SOIL

Is the material to be imported gravel, rock or stone? Choose an item

Does it contain less than 10%, by weight, material that would pass a size 80 sieve? Choose an item

Is this virgin material from a permitted mine or quarry? Choose an item

Is this material recycled concrete or brick from a DEC registered processing facility? Choose an item

SECTION 3 - SAMPLING

Provide a brief description of the number and type of samples collected in the space below:

Example Text: 5 discrete samples were collected and analyzed for VOCs. 2 composite samples were collected and analyzed for SVOCs, Inorganics & PCBs/Pesticides.

If the material meets requirements of DER-10 section 5.4(e)5 (other material), no chemical testing needed.

SECTION 3 CONT'D - SAMPLING

Provide a brief written summary of the sampling results or attach evaluation tables (compare to DER-10, Appendix 5):

Example Text: Arsenic was detected up to 17 ppm in 1 (of 5) samples; the allowable level is 16 ppm.

If Ecological Resources have been identified use the "If Ecological Resources are Present" column in Appendix 5.

SECTION 4 – SOURCE OF FILL

Name of person providing fill and relationship to the source:

Location where fill was obtained:

Identification of any state or local approvals as a fill source:

If no approvals are available, provide a brief history of the use of the property that is the fill source:

Provide a list of supporting documentation included with this request:

The information provided on this form is accurate and complete.

_____ _____

Signature Date

_____

Print Name

_____

Firm

Revised August 2014

APPENDIX F

Health and Safety Plan

SITE HEALTH AND SAFETY PLAN

PROJECT INFORMATION

Project Name: Post-Installation Monitoring of Sub-Slab Depressurization System and Groundwater Monitoring in accordance with the SMP	**CHA Project No.** 059294.001
Project Start Date: **Completion Date:**	**Weather:**
Project Location: 140 Cortland Avenue Syracuse, New York 13202	**Project Task:** Inspection of sub-slab depressurization system and groundwater monitoring
Description of Work: *Be Specific*	Quarterly inspection and intermittent sub-slab vapor and indoor air sampling per the Site Management Plan; Groundwater monitoring in accordance with the procedures and schedule outlined in the Site Management Plan

Key Personnel: *Responsibilities:*	Samantha Miller *Project Manager*	Karyn Ehmann *Field Team Leader*	Karyn Ehmann *Site Safety Officer*

Description of Hazards: Potential exposure to elevated levels of chlorianted solvent and petroleum compound vapors in the sub-slab soil vapor.
Slips, trips associated with general field work.
Electrical hazards associated with the sub-slab depressurization system configuration.
Field work hazards associated with sampling groundwater monitoring wells in an outdoor environment including ticks, bees, sun exposure, hot or cold temperatures, inclement weather, and proximity to vehicles in the parking lot/roadway.
Minimal risk of exposure to site contaminants of concern during groundwater purging and sampling

TASK HAZARDS				TASK SAFETY MEASURES & PPE	
Eye	Chemical Exposure	Yes ☐	No ☒	☒ Safety Glasses	
	High Heat/Cold	Yes ☐	No ☒	☐ Safety Goggles	
	Dust/Flying Debris	Yes ☒	No ☐	☐ Face Shield	
	Impact	Yes ☐	No ☒	☐ Shaded Lenses	
	Light/Radiation	Yes ☐	No ☒		
Head	Impact	Yes ☒	No ☐	☒ Hard Hat: ☐ Orange or ☐ White or ☐ Blue	
	Electrical Shock	Yes ☐	No ☒	☐ Reflector Tape (Required for night operations)	
	Lack of Visibility	Yes ☐	No ☒		
Foot	Chemical Exposure	Yes ☐	No ☒	☒ Work Boots	☐ Steel Toed Boots
	High Heat/Cold	Yes ☐	No ☒	☐ Ankle Protection	☐ I/75 C/75 (Impact/Compression)
	Impact/Compression	Yes ☐	No ☒	☐ Rubber Boots	☐ Cd Type 1 or 2 (Conductive)
	Slips/Trips	Yes ☒	No ☐	☐ Insulated Boots	☐ PR (Puncture Resistant)
	Puncture	Yes ☐	No ☒	☐ Non-slip Soles	☐ Mt/70 or 50 or 30 (Metatarsal)
	Slippery/Wet Surface	Yes ☐	No ☒	☐ Chemical resistant	☐ EH (Electrical Hazard)
	Explosive/Flammable Atmospheres	Yes ☐	No ☒		☐ SD Type I or II (Static Dissipative)
	Electrical	Yes ☐	No ☒		
Hand	Chemical Exposure	Yes ☒	No ☐	☐ Work Gloves	☐ Rubber Gloves
	High Heat or Cold	Yes ☐	No ☒	☐ Leather Gloves	☒ Nitrile Gloves
	Cuts/Abrasion	Yes ☐	No ☒	☐ Latex Gloves	☐ Insulated Gloves
	Puncture	Yes ☐	No ☒	☐ Vinyl Gloves	☐ Metal Mesh Gloves
	Electrical Shock	Yes ☐	No ☒	☐ Neoprene Gloves	
	Bloodborne Pathogen	Yes ☐	No ☒	☐ Butyl Gloves	
Body/Torso	Chemical Exposure	Yes ☐	No ☒	☐ Tyvek Suits: ☐ White or ☐ Yellow	
	Extreme Heat/Cold	Yes ☐	No ☒	☐ UV Protection	☐ Cooling/Heating Vests
	Abrasion	Yes ☐	No ☒	☐ Coveralls	
	Impact	Yes ☐	No ☒	☐ Reflective Vest	
	Electrical Arc	Yes ☐	No ☒	☐ Electrical Safety PPE	

Fall	Fall Hazard	Yes ☐	No ☒	☐ Harness ☐ Fall Protection Lanyard
Noise	Noise Hazard	Yes ☐	No ☒	☐ Ear Plugs ☐ Ear Muffs
Respiratory	Chemical Exposure	Yes ☐	No ☒	☐ Respirator: ☐ ½ Face or ☐ Full Face
	Confined Spaces	Yes ☐	No ☒	☐ Cartridge: ☐ P or ☐ OV or ☐ C
	Particulate Exposure	Yes ☐	No ☒	☐ PA/PR
Biohazards	Dry Weather (e.g. wildfires)	Yes ☐	No ☒	
	Poisonous Plants	Yes ☐	No ☒	☐ Ivy Block ☐ Long Pants/Sleeves
	Ticks	Yes ☒	No ☐	☐ Insect Repellent ☒ Tick Removal Kit
	Bee Stings	Yes ☒	No ☐	☒ Allergy Kits ☐ Epipen
	Poisonous Snakes	Yes ☐	No ☒	☐ Chaps ☒ Be Alert/Observant
	Pigeon Guano	Yes ☐	No ☒	☐ PPE ☐ Dust/Nuisance Respirator
	Large Mammals	Yes ☐	No ☒	☐ SOPs
Additional Equipment	As Needed			☐ Traffic Cones ☐ Signage ☐ Flags ☐ 2- Way Radios ☐ Flashlight/Floodlights ☒ First Aid Kit ☒ Hand/Power Tools ☐ Beacon Light ☐ Ladders

SITE CONTROL

Site Control/Site Security[1]: ***Describe Measures***	Check-in with Site security or front desk workers upon arrival	M & PT: ☐ Y ☒ N *If yes, sketch information on separate sheet*
Confined Space Entry: *If Yes, Attach Permit*	☐ Y ☒ N	
Decontamination: *If Yes, Describe Procedures*	☒ Y ☐ N Decontaminate all non-disposable equipment between purging/sampling at each groundwater monitoring well.	
Site Monitoring[2]: *If Yes, Describe Procedures*	☐ Y ☒ N	

CONTINGENCY PLAN

Emergency Contacts: *Provide Telephone Numbers*	Police: 911 Ambulance: 911 Fire: 911 Hospital: 911	Client Contact: Gail Cawley Client Phone #: 315-431-7248 CHA PM Phone #: 315-257-7154 Poison Control: 1-800-222-1222
Route to Hospital:	See Attached	
Communication:	☒ Cell Phone ☐ Nearest Pay Phone ☐ Pager	

Comments:

PLAN SIGN-OFF

Name:	Name:	Name:	Name:
X:	X:	X:	X:
Date:	Date:	Date:	Date:
Name:	Name:	Name:	Name:
X:	X:	X:	X:
Date:	Date:	Date:	Date:

SAFETY TRAINING/MEDICAL MONITORING			
Type:	Type:	Type:	Type:
Date:	Date:	Date:	Date:
Type:	Type:	Type:	Type:
Date:	Date:	Date:	Date:

1. Who is providing site control/site security, if any, for this task? Examples of Site Control/Site Security include police, client representative(s), owner(s), CHA or client supervisors
2. What are you monitoring on site, if any, for this task? Examples of Site Monitoring include air monitoring, like carbon monoxide or oxygen levels or wet bulb temperatures

SOURCE: Google Maps

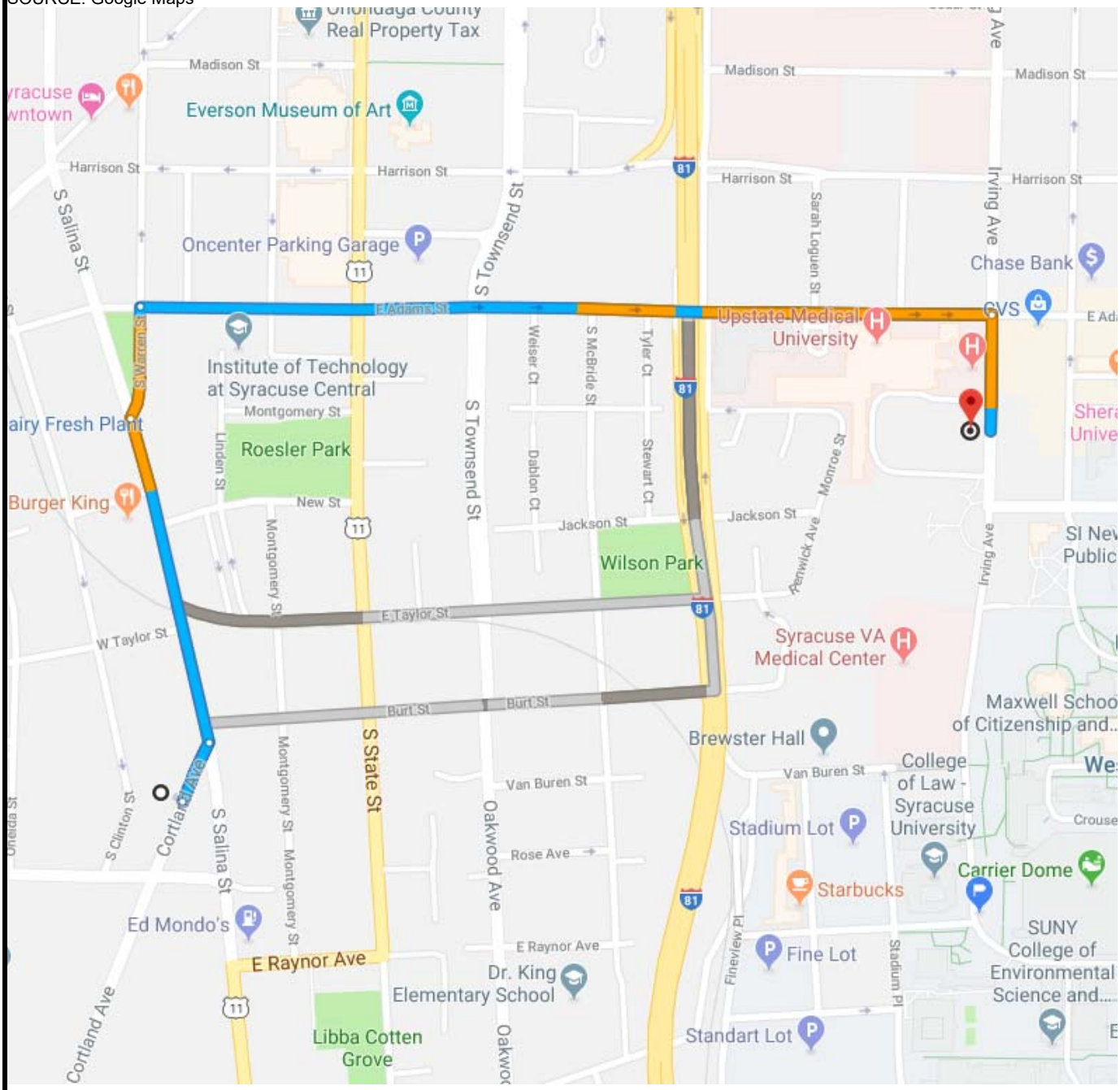

140 Cortland Ave
Syracuse, NY 13202

1. Head north on Cortland Ave toward S. Salina St.
2. Turn left onto S. Salina St.
3. Slight right onto S. Warren St.
4. Turn right onto E. Adams St.
5. Turn right onto Irving Ave

Crouse Hospital
Syracuse, NY 13210

CHA ©2020
300 South State Street Suite 600, Syracuse, NY 13202
www.chacompanies.com

NOT TO SCALE | DATE: June 2020

FIGURE 1
DIRECTIONS TO NEAREST HOSPITAL
Former Coyne Textile Facility
City of Syracuse, New York
Onondaga County, New York

Health and Safety Plan

Former Coyne Textile Facility
140 Cortland Avenue
Syracuse, New York

NYSDEC BCP Site No. C734144

CHA Project Number: 059294.001

Prepared for:
JMA Wireless d/b/a GEC Consulting
168 Brampton Road
Syracuse, New York 13205

Prepared by:

300 South State Street, Suite 600
Syracuse, New York 13202
Phone: (315) 471-3920

June 2020

V:\Projects\ANY\K5\059294.001\Reports\Coyne - Remedial Design\Final\2020-06-18_HASP_draft.docx

TABLE OF CONTENTS

1.0 INTRODUCTION 6

2.0 KEY PERSONNEL 7
- 2.1 Off-Site Personnel 7
- 2.2 On-Site Personnel 7
- 2.3 On-Site Optional Personnel 8
- 2.4 As-Needed Personnel 9

3.0 SITE ENTRY 9
- 3.1 Objectives 9
- 3.2 Safety Meetings 9
- 3.3 Safety Training 9
- 3.4 Medical Surveillance 10
- 3.5 Site Mapping 10

4.0 SITE CHARACTERIZATION 10
- 4.1 Site Description 10
- 4.2 Neighboring Properties 11
- 4.3 Site Topography 11
- 4.4 Meterologic Data 11

5.0 SITE CONTROL MEASURES 12
- 5.1 Communication 12

6.0 HAZARD EVALUATION 12
- 6.1 Chemical Hazards 13
- 6.2 Dispersion Pathways 14
- 6.3 Physical Hazards 15
- 6.4 Biological Hazards 16
- 6.5 Hazard Identification and Control 16

HAZARDS 16
- 6.6 Air monitoring 20
- 6.7 Action Levels 21

7.0 HAZARD COMMUNICATION 21

8.0 CONFINED SPACE 22

9.0 PERSONAL PROTECTIVE EQUIPMENT 22

10.0 DECONTAMINATION 23

11.0 EMERGENCY PROCEDURES 25

12.0 EMERGENCY MEDICAL CARE 27
12.1 Emergency Notificaiton Numbers 27
12.2 On-Site First Aid 27

13.0 CERTIFICATIONS 29

14.0 STANDARD OPERATING PROCEDURES 29

15.0 JOB HAZARD ANALYSIS 30

LIST OF FIGURES

Figure 1 Hospital Route
Figure 2 Conceptual Site Control Zones

LIST OF APPENDICES

Appendix A Daily Jobsite Safety Brief
Appendix B Job Hazard Analysis
Appendix C Safety Data Sheets
Appendix D COVID-19 Information
Appendix E Incident Report
Appendix F Respirator Inspection Checklist

LIST OF ACRONYMS & ABBREVIATIONS

6NYCRR	Title 6 New York Codes, Rules and Regulations
APR	Air Purifying Respirator
C	Ceiling Value
Ca	Potentially Cancerous
CAMP	Community Air Monitoring Plan
CFR	Code of Federal Regulations
CHA	CHA Consulting, Inc.
CO	Carbon Monoxide
CPR	Cardiopulmonary Resuscitation
CRZ	Contaminant Reduction Zone
Cis-1,2-DCE	cis-1,2-dichloroethene
EZ	Exclusion Zone
FLT	Field Team Leader
H2S	Hydrogen Sulfide
HASP	Health and Safety Plan
HAZWOPER	Hazardous Waste Operations and Emergency Response
HSC	Health and Safety Coordinator
IDLH	Immediately Dangerous to Life and Health
IRM	Interim Remedial Measure
JSA	Job Safety Assessment
LEL	Lower Explosive Limit
NIOSH	National Institute for Occupational Health and Safety
NYSDEC	New York State Department of Environmental Conservation
O2	Oxygen
OSHA	Occupational Safety and Health Administration
PCE	Tetrachloroethene
PEL	Permissible Exposure Limit
PID	Photoionization Detector
PM	Project Manager
PPE	Personal Protection Equipment
RD Report	Remedial Design Report
REL	Recommended Exposure Limit
RI	Remedial Investigation
SOP	Standard Operating Procedures
SSO	Site Safety Officer
ST/STEL	Short Term Exposure Limit
SZ	Support Zone
TCE	Trichloroethene
TWA	Time Weighted Average
UST	Underground Storage Tank

ft^2	Square Foot
ppm	Part per Million
mg/Kg	Milligram per Kilogram
mg/L	Milligram per Liter
mg/m^3	Milligram per Cubic Meter
µg/Kg	Microgram per Kilogram
µg/L	Microgram per Liter

1.0 INTRODUCTION

The following Health and Safety Plan (HASP) has been created for the protection of CHA Consulting, Inc. (CHA) staff conducting remedial activities at the Former Coyne Textile Facility (Site), located at 140 Cortland Avenue in the City of Syracuse, New York. Remedial activities will be performed in accordance with an approved work plan. This project's various assignments require CHA employees to perform tasks where personal safety could be endangered due to chemical, physical, and/or biological hazards. While conducting field work, CHA employees may be exposed to hazards including but not limited to:

- Chemical exposure due to the presence of subsurface contamination during intrusive activities such as the installation of extraction/injection wells, underground storage tank (UST) removal or soil excavation
- Slip/Trips/Falls
- Cold Stress/Heat Stress
- Excessive noise for certain operations
- Heavy equipment operation
- Environmental and Biological hazards (e.g. insects, plants, ultra-violet exposure, etc.)

The requirements and guidelines in this HASP are based on a review of available information and an evaluation of potential on-Site hazards, including: Environmental Site Assessments conducted by GZA GeoEnvironmental, a Remedial Investigation (RI) conducted by CHA in 2018, and experience from the Source Area interim remedial measures (IRM) conducted by CHA in June 2019. This HASP will be discussed with Site personnel and will be available on-Site for review while work is underway. CHA personnel will report to the Project Manager (PM) and consult with the Health and Safety Coordinator (HSC) in matters of health and safety. The Site Safety Officer (SSO) and Field Team Leader (FTL) is the same person for this project and is responsible for compliance with this HASP, stopping work when necessary, and for implementation of this HASP for daily site activities.

Non-intrusive activities within CHA's Scope of work are those that do NOT have the potential to jeopardize the health and safety of Site workers, the public, or the environment with respect to Site contaminants in the soil or groundwater.

Intrusive activities within CHA's Scope of Work are those that have the potential to cause health and safety concerns to Site workers, the public, or the environment in regards to Site contaminants.

These activities and any non-intrusive activities conducted in an Exclusion Zone require training per 29 CFR 1910.120 on a NYSDEC Brownfield hazardous waste site.

2.0 KEY PERSONNEL

2.1 OFF-SITE PERSONNEL

Title: CHA Corporate Director of Health & Safety
Description: Responsible for the CHA's corporate health and safety program and developing procedures, policies, and coordinating training programs. Additionally, provides senior level guidance on development of HASPs and interpretation of regulations.
Contact:
Anthony Tremblay
(518) 302-9452(Office)

Title: Project Manager
Description: Reports to upper level management, provides sufficient authority and resources to satisfy health and safety requirements, and assumes total control over site activities. The Project Manager is ultimately responsible for ensuring field implementation of this HASP.
Contact:
Samantha Miller
(315) 257-7154 (Office)
(915) 329-9898 (Cell)

2.2 ON-SITE PERSONNEL

Title: Site Safety Officer
Description: Advises the field team on all aspects of health and safety issues, recommends stopping work if any operation threatens worker or public health and safety.
Contact:
Karyn Ehmann
(315) 257-7250 (Office)
(585) 721-2402 (Cell)

Title: Field Team Leader/Work Party
Description: Responsible for coordinating project requirements in the field. The Field Team Leader oversees daily activities of the project and is, therefore, responsible for implementing health and safety requirements and following safety procedures in the field. The Field Team Leader will contact the local emergency response organizations to notify concerned affiliates of the hazards associated with this project.

Contact:
Karyn Ehmann
(315) 257-7250 (Office)
(585) 721-2402 (Cell)

2.3 ON-SITE OPTIONAL PERSONNEL

Title: Health and Safety Coordinator
Description: Responsible for making recommendations regarding the work area to the SSO. Inspections may be periodically conducted to monitor worker health and safety and will address such issues as appropriate personal protection equipment (PPE), required air monitoring, decontamination procedures, and worker safety.
Contact:
Anthony Tremblay
(518) 302-9452(Office)

Title: Project Engineer
Description: Guides the Project Team in design implementation.
Contact:
Samantha Miller, P.E.
(315) 257-7154 (Office)
(915) 329-9898 (Cell)

Title: Scientific Advisor
Description: Guides the Project Team in scientific matters.
Contact:
Christopher Burns, Ph.D., P.G.
(804) 412-8841 (Office)
(804) 822-0406 (Cell)

2.4 AS-NEEDED PERSONNEL

Title: Fire Department
Description: Responds to fires and performs rescues.
Contact:
911

Title: New York State DEC Spill Hotline
Description: Responds to all petroleum and other hazardous releases into the environment, anywhere in New York State.

Contact:
(800) 457-7362

Title: EPA National Response Center
Description: Responds to all oil, chemical, radiological, biological and etiological discharges into the environment, anywhere in the United States and its territories.
Contact:
(800) 424-8802

3.0 SITE ENTRY

3.1 OBJECTIVES

This HASP has been developed for the protection of CHA employees on the Site. Subcontractors will be responsible for developing a HASP to protect their employees. Modifications to this HASP and its PPE requirements must occur if Site activities indicate higher levels of exposure than previously encountered or anticipated.

3.2 SAFETY MEETINGS

The SSO shall conduct a safety meeting prior to entry to the Site or the initiation of any Site activity, if any conditions change, and before each workday. The Daily Job Site Safety Brief form in Appendix A will be utilized to document the daily job Site safety briefings.

3.3 SAFETY TRAINING

The SSO will confirm that every person assigned to a task has had adequate training for that task and that the training is up-to-date by checking with the CHA Safety Coordinator and online database. CHA staff working on this project shall have a minimum of:

- 40-Hour Initial Hazardous Waste Operations and Emergency Response (HAZWOPER) training in accordance with 29 CFR 1910.120;

- Current 8-hour HAZWOPER Refresher Training;
- Excavation Awareness Training;
- CHA Respiratory Protection Plan;
- Field equipment safety training where applicable; and
- Applicable Job Hazard Analyses (JHAs).

Training will have been conducted and certified by CHA in accordance with Occupational Safety and Health Administration (OSHA) regulations.

3.4 MEDICAL SURVEILLANCE

CHA personnel will have had a medical surveillance physical consistent with CHA Procedures and/or OSHA regulations and performed by a qualified occupational health physician. The SSO shall confirm, prior to initiation of work on this site, that CHA personnel assigned to a task have had an annual occupational physical and respiratory fit test, and has been determined medically fit by the occupational health physician for respirator use and this type of work, if deemed necessary by the PM.

3.5 SITE MAPPING

Location mapping has been included in the Figures section of the RD Report: Figure 1 illustrates the location of the Site. Appended to this HASP is the route to the nearest hospital from the subject Site, included as Figure 1. Anticipated truck routing and loading zone, and zones of work, including the exclusion zone, contaminant reduction zone, and the support zone, are identified on Figure 2. Note that much of the work will be conducted outside, therefore the work zones may change on a daily basis depending on the wind direction and area of the site in which work is being conducted.

4.0 SITE CHARACTERIZATION

4.1 SITE DESCRIPTION

The Former Coyne Textile Facility is located in an urban area at 140 Cortland Avenue in the City of Syracuse, Onondaga County, New York. The Site is currently unoccupied, contains one building with an approximately 52,000-square foot (ft^2) footprint, and is zoned for commercial use. The Site is identified as two non-contiguous areas as described below:

- The former main laundry facility and offices are known as 140 Cortland Avenue (Tax Map No. 094.-05-06.0) and consist of one parcel of land totaling approximately 1.75-acres in size. 7 This parcel will be referred to as the main parcel. The parcel consists of the currently

vacant former laundering facility and offices, and concrete sidewalks. The building is a concrete block building with a slab-on-grade foundation.

- The park area and employee parking area are known as 1002-1022 South Salina Street/Cortland Avenue (Tax Map No. 094.-20-01.0) and 10247-1040 South Salina Street/Tallman Street (Tax Map No. 094.-20-02.0) and consist of two parcels totaling approximately 1.70-acres (0.57 and 1.13 acres, respectively) in size. These parcels consist of a small park and a fenced in asphalt parking lot, referred to as Coyne Park and the former employee parking area, respectively.

The contaminants of concern have been described in previous reports and are summarized in the RD Report. Generally, volatile organic compounds including tetrachloroethene (PCE), trichloroethene (TCE), cis-1,2-dichloroethene (DCE), vinyl chloride, and benzene are prevalent at various locations across the Site.

4.2 NEIGHBORING PROPERTIES

The Site is bordered by the following:

- North: Vacant lot
- South: Tallman Street, parking lots, Central New York Regional Transportation Authority
- East: South Salina Street, vacant lot currently registered in the Brownfield Cleanup Program as Site Code C734140
- West: Warehouse and manufacturing buildings

4.3 SITE TOPOGRAPHY

The topography of the Site is relatively flat, with an elevation of approximately 390 feet above mean sea level. Onondaga Creek is approximately 600 feet to the west of the site and flows north to Onondaga Lake. The project area is relatively flat, but surface and groundwater movement is generally westward towards Onondaga Creek.

4.4 METEROLOGIC DATA

Time of year work is to be conducted is during between August and October. The weather and temperature for that time of year is expected to vary, but warmer temperatures are typically expected this time of year. Prior to each day's activities, the daily forecast should be monitored for indications of adverse work conditions. If poor weather hinders the continuation of the day's activities the Field Team Leader may notify the PM and stop work for the day. Information on heat and cold stress are included in Appendix B.

5.0 SITE CONTROL MEASURES

Exclusion Zone (EZ): Will include a 25-foot buffer around Treatment Zones 1, 2 and 3 during active intrusive work. The approximate location of the EZ is labelled in red on Figure 2. Hazards within the EZ include inhalation of hazardous vapors, explosive potential, open excavations, excessive noise, slips/trips/falls, contact with heavy equipment, direct contact with contaminated soil or groundwater, and direct contact with chemical oxidants used in treatment.

Contamination Reduction Zone (CRZ): Will be established immediately adjacent to the Exclusion Zone and will be utilized for management of soil samples, documentation of contractor activities, decontamination of personnel and equipment, and donning and doffing of PPE. The approximate location of the CRZ is labelled in yellow on Figure 2.

Hazards within the CRZ include contact with contaminated soil or water, inhalation of vapors from contamination, contact with heavy equipment, and slips/trips/falls. Physical hazards may pose a risk and good judgement should be utilized. Always maintain situational awareness.

Support Zone (SZ): Will include all areas outside the EZ and CRZ. Daily Jobsite Safety Briefings will be conducted in the support zone upon contractor arrival. Contractors and all visitors to the Site will sign in with the Field Team Leader.

Hazards within the support zone include slips/trips/falls, contact with heavy equipment, and other physical hazards associated with the work area and physical setting at the Site. Personnel within the SZ do not require HAZWOPER training.

5.1 COMMUNICATION

Communication shall be accomplished by person to person verbal correspondence and through the use of cellular telephones. Communication procedures will be reviewed during the Daily Jobsite Safety Briefing before entering the work zone.

6.0 HAZARD EVALUATION

Hazards are generally divided into three categories; 1) exposure to chemicals and hazardous materials, 2) safety/physical hazards, and 3) biological hazards. Chemical and hazards materials are further segregated by their specific compound, exposure threshold, and route of exposure.

All chemical hazards identified for the Site are denser than air, so monitoring will occur near the ground surface. Physical hazards are generally slips/trips/falls, caught in/between moving equipment or parts, traffic and excavations. Biological hazards typically include poisonous plants, wild animals, and insects.

6.1 CHEMICAL HAZARDS

Chemical	OSHA PEL	NIOSH REL	IDLH	Ionization Potential (I.P)	Characteristics	Routes of Exposure	Symptoms of Exposure and Health Effects
Tetrachloroethene (PCE)	TWA 100 ppm C 200 ppm (for 5 mins in any 3-hr period) max peak of 300 ppm	NA, Ca Minimize workplace exposure concentration	150 ppm	9.32 eV	Colorless liquid with a mild chloroform-like odor	Inhalation, skin absorption, ingestion, skin and/or eye contact	Irritation eyes, skin, nose, throat, respiratory system; nausea; flush face, neck; dizziness, incoordination; headache, drowsiness; skin erythema, liver damage; carcinogenic
Trichloroethene (TCE)	TWA 100 ppm C 200 ppm 300 ppm (5 min max in 2-hr period)	NA Ca	1000 ppm	9.45 eV	Colorless liquid (unless dyed blue) with a chloroform-like odor	Inhalation, skin absorption, ingestion, skin and/or eye contact	Irritation eyes, skin; headache, visual disturbance; lassitude (weakness, exhaustion); dizziness, tremors, drowsiness, nausea, vomiting; dermatitis; cardiac arrhythmias; paresthesia; liver injury; carcinogenic
Cis- 1,2-Dichloroethene (DCE)	TWA 200 ppm	TWA 200 pm	1000 ppm	9.65 eV	Colorless, oily liquid with a chloroform-like odor	Inhalation, ingestion, skin and/or eye contact	Irritation skin; central nervous system depressed; liver, kidney, and lung damage
Vinyl Chloride	TWA 1 ppm C 5 ppm (15-minute)	NA Ca	N/A	10.0 eV	Colorless gas or liquid (below 7°) with a pleasant odor at high concentrations	Inhalation, skin and/or eye contact (as a liquid)	Lassitude (weakness, exhaustion); abdominal pain, GI bleeding; enlarged liver; pallor or cyan of extremities; liquid: frostbite; carcinogenic
Benzene	TWA 1 ppm ST 5 ppm	Ca TWA 0.1 ppm	CA 500 ppm	9.24 eV	Colorless to light-yellow liquid with an aromatic odor	Inhalation, skin absorption, ingestion, skin and/or eye contact	Irritation eyes, skin, nose, respiratory system; dizziness; headache, nausea, staggered gait; anorexia, lassitude (weakness, exhaustion); dermatitis; bone marrow depression; [potential occupational carcinogen]

Chemical	OSHA PEL	NIOSH REL	IDLH	Ionization Potential (I.P)	Characteristics	Routes of Exposure	Symptoms of Exposure and Health Effects
Lead	TWA 0.05 mg/m³	TWA 0.05 mg/m³	100 mg/ m³	NA	Heavy, ductile, soft and gray solid. Non-combustible in solid form	Inhalation, ingestion, skin and/or eye contact	Lassitude; insomnia; facial pallor; anorexia; weight loss; malnutrition; constipation; abdominal pain; colic; anemia; gingival lead line; tremor; paralysis of the wrist, ankles; encephalopathy; kidney disease; irritation of the eyes; hypertension
Beryllium	TWA 0.0002 mg/m³	Ca C 0.0005 mg/m³	4 mg/ m³	NA	Hard, brittle, gray-white solid. Non-combustible in bulk form, slight explosion hazard in powder/dust form.	Inhalation, skin and/or eye contact	Berylliosis (chronic exposure): anorexia, weight loss, lassitude, chest pain, cough, clubbing of fingers, cyanosis, pulmonary insufficiency, eye irritation, dermatitis

C – Ceiling value
Ca – Potentially Cancerous
IDLH – Immediately Dangerous to Life and Health
NIOSH – National Institute for Occupational Safety and Health
OSHA – Occupational Safety and Health Administration
PEL – Permissible Exposure Limit
REL – Recommended Exposure Limit
ST – Short Term Exposure Limit
TWA – Time Weighted Average

Chemicals brought on Site for use in remedial activities require safety data sheets (SDS). The chemicals anticipated to be used include a 40% solution of sodium permanganate for the groundwater recirculation and zero-valent iron for the soil mixing. SDSs for both are included in Appendix C. However, the chemicals will be supplied by the contractor and, in the event of an emergency, the contractor supplied SDSs shall be used for guidance.

6.2 DISPERSION PATHWAYS

The potential exposure mechanism that can transport contaminants of concern from the areas of the intrusive site activities to other areas of the site, as well as beyond the boundaries of the Site, are:

- Inhalation of volatilized contaminants into air;

- Contact with contaminated groundwater or soil;
- Projection of contaminated material in air;
- Movement of dust particles;
- Conveyance in sediment laden water runoff;
- Failure to adhere to containerization and/or decontamination procedures; and
- Failure to adhere to the Field Sampling Plan and/or Standard Operating Procedures.

Visible emissions can be a problem at any site that involves intrusive activities and will be controlled. The primary effect of visible dust is irritation of the eyes, nose, and throat. While it is not anticipated, visible emissions will be monitored, and the following corrective actions can be implemented if irritation or concern of dust arises.

- Minimizing the amount of exposed ground surface/covering exposed surfaces;
- Reducing the speed of intrusive activities;
- Lightly wetting surfaces or applying misters;
- Using chemical or foam dust suppressants (with authorization only); and
- Reducing vehicle speeds.

The primary effect of nuisance dust is irritation of the eyes, nose, and throat with elevated concentrations.

6.3 PHYSICAL HAZARDS

Physical hazards such as the following may be encountered on site:

- Slip/trip/fall
- Falls from elevated surfaces
- Excavations;
- Heat stress;
- UV radiation;
- Heavy equipment operation;
- Excessive noise;
- Caught in/between moving parts or equipment;
- Lifting (generators, drums, equipment); and
- Traffic – on access roadways at the facility.

6.4 BIOLOGICAL HAZARDS

Biological hazards such as the following may be encountered on site:

- Ticks, mosquitoes, stinging insects, arachnids, chiggers (allergic reactions and/or infectious diseases that can be transmitted to humans by animals)
- Rodents, snakes, zoonotic diseases (physical contact and/or infectious diseases that can be transmitted to humans by animals)

6.5 HAZARD IDENTIFICATION AND CONTROL

Hazard controls generally consist of following specific safety procedures, training, engineering controls, air monitoring, and PPE selection. CHA employees are required to use the PPE appropriate to their work task and potential exposures as outlined in this HASP.

The levels of PPE assigned to each activity are based on available information on the estimation of exposure potential associated with each work task.

Affected Personnel	Task/Operation	Hazards	Hazard Control
All personnel in Exclusion Zone and Contamination Reduction Zone	UST removal and excavation of contaminated soil.	• Inhalation of organic vapors, dusts, and other airborne particulates. • Skin and/or eye contact with contaminated soil and/or groundwater, decontamination solutions, and sample preservation agents. • Explosion hazard during cleaning and removal of the UST.	• Conduct air monitoring in accordance with Section 6.0. Wear the required personal protective equipment when conditions or activities indicate the need for it. Stand upwind to extent possible to reduce inhalation hazard. • Avoid walking through puddles and contacting other potential sources of contaminants such as drums. • Keep airborne dust levels to a minimum by wetting down surfaces. • Remain a minimum of 5-feet away from open excavation faces. • Maintain eye contact with equipment operator when moving in or around the excavation.
All personnel in Exclusion Zone and Contamination Reduction Zone	Collection of confirmation samples, waste disposal samples, and imported clean fill materials.	• Inhalation of organic vapors, dusts, and other airborne particulates. • Skin and/or eye contact with contaminated soil,	• Conduct air monitoring in accordance with Section 6.0. Wear the required personal protective equipment when conditions or activities indicate

Affected Personnel	Task/Operation	Hazards	Hazard Control
		decontamination solutions, and sample preservation agents.	the need for it. Stand upwind to extent possible to reduce inhalation hazard. • Avoid walking through puddles and contacting other potential sources of contaminants such as drums. • Utilize the Contractor and excavator when collecting samples from the sidewall and bottom, so as to remain a safe distance from the excavation face. • Keep airborne dust levels to a minimum by wetting down surfaces.
All personnel in Exclusion Zone and Contaminant Reduction Zone	Installation and decommissioning of extraction/injection wells and associated equipment.	• Inhalation of organic vapors, dusts, and other airborne particulates. • Skin and/or eye contact with contaminated soil and/or groundwater, decontamination solutions, and sample preservation agents.	• Conduct air monitoring in accordance with Section 6.0. Wear the required personal protective equipment when conditions or activities indicate the need for it. Stand upwind to extent possible to reduce inhalation hazard. • Avoid walking through puddles and contacting other potential sources of contaminants such as drums.
All personnel	All field activities	Slips, trips, & falls	• Wear appropriate work boots. • Avoid slippery surfaces. • Remind field personnel to exercise good housekeeping practices • Be observant of activities around.
All personnel	All field activities	Physical injuries, such as abrasions or cuts	• Use safe work practices • Don proper PPE • Have a first aid kit readily available at site
All personnel	Heavy lifting	Back injuries from lifting	• Practice safe lifting techniques. • Always use a minimum of 2 people for heavy lifts • Lift with legs. Do not twist while carrying the load.
All personnel	Heat stress	Exposure to elevated temperatures associated with working outdoors in warm/hot weather conditions.	• Wear lightweight clothing • Drink lots of water • Take breaks in the shade or cool areas
All personnel	Cold stress	Exposure to low temperatures associated with working outdoors in variable weather conditions	• Wear warm, dry clothing & layers • Take frequent breaks in warm areas

Affected Personnel	Task/Operation	Hazards	Hazard Control
All personnel	All field activities	Fire (general)	• Identify location of fire extinguisher(s) – contractor sourced • Keep ignition sources away from flammable materials and atmospheres.
All personnel	All field activities	Noise Exposure	• Wear hearing protection if you must shout to hear someone who is standing one foot or less away.
All personnel	All field activities	Contact with heavy equipment and traffic	• Do not stand unnecessarily close to the excavator when it is operating • Do not stand in lanes of traffic. Use cones or barricades to delineate work areas when work within access roads is required. • Wear a hard hat and high visibility clothing • Make eye contact with the operator/drivers
All personnel	All field activities	Security	• Stay alert to all on-site activities • Report suspicious activities to PM and/or client
All personnel	All field activities	Ticks	• Avoid unnecessary entry into tall grass and brushy areas. • Wear insect repellents containing DEET or Permethrin. • Wear light colored clothing to easily identify ticks. • Inspect yourself throughout the day and following completion of field activities. • Tuck pants into socks or boots, wear long sleeves and minimize skin exposure.
All personnel	All field activities	Stinging insects (bees, hornets, wasps and yellow jackets)	• Do not agitate nests unless absolutely necessary. • Be aware of holes in the ground within the work area. • Avoid wearing bright or patterned clothing. • Avoid wearing/using scented items (e.g., perfume, cologne, soaps). • Inspect food and drinks prior to consumption. • Use insecticide when necessary.

Affected Personnel	Task/Operation	Hazards	Hazard Control
All personnel	All field activities	Zoonotic diseases	• Avoid dermal contact with animals, droppings, or carcasses. • Avoid inhalation of dust that is contaminated with droppings or carcasses. • See Appendix D for information regarding the SARS-COV-2 (COVID-19) pandemic.
All personnel	All field activities	Hantavirus	• Avoid dermal contact with rodent droppings. • Avoid inhalation of dust that is contaminated with rodent droppings.
All personnel	All field activities	Mosquitos/West Nile Virus	• Eliminate mosquito breeding areas (standing water) at the work site. • Apply insect repellent containing DEET to exposed, unbroken skin per the manufacturer's instructions. Wear light colored clothing (pants, long sleeved shirts and socks).
All personnel	All field activities	Snakes	• Avoid actions which increase the risk of encountering a snake (e.g., overturning logs, rocks, etc.).
All personnel	All field activities	Rodents	• Avoid contact with rodents and burrowing animals.
All personnel	All field activities	Arachnids	• Avoid actions which increase the risk of encountering arachnids (e.g., overturning logs, placing hands in dark places).
All personnel	All field activities	Physically Damaging Plants (e.g., briars, thistles)	• Remove plants prior to implementing the work activity. • Use briar resistant pants or chaps if working in dense thorny vegetation.
All personnel	All field activities	Poisonous Plants	• Avoid contact with the plant. • Cover arms and hands when working in the vicinity of the plants. • Frequently wash potentially exposed skin.

Affected Personnel	Task/Operation	Hazards	Hazard Control
			• Treat every surface that may have come in contact with the plant as contaminated.
All personnel	All field activities	Ultraviolet Exposure	• Cover skin and limit time in sun to extent practical. • Apply sunscreen.

6.6 AIR MONITORING

The following environmental monitoring instruments shall be used on site at the specified intervals. Monitoring instruments will be calibrated prior to each full day of equipment usage or more frequently in accordance with manufacturer's recommendations.

- PID with 10.6 eV lamp or higher;
- 4 gas meter (CO, O_2, H_2S, LEL).

The PID shall be used to detect volatile organic vapors in the ambient air and will be calibrated and setup prior to the start of the days' activities.

Contaminant/Method	Frequency	Action Level	SSO Action
Organic Vapors (PID)	Ongoing throughout excavation activities. Background will be monitored prior to startup of daily work.	0 to 5 ppm	Monitor every 15 minutes. Maintain Level D PPE
Organic Vapors (PID)	Ongoing throughout excavation activities. Background will be monitored prior to startup of daily work.	5 to 25 ppm, sustained for 5 minutes	Stop work and notify PM of elevated organic vapors. All personnel will temporarily exit the Exclusion Zone. The contractor will implement engineering controls in attempt to mitigate vapor levels. If organic vapor levels are unable to be reduced to less than 5 ppm via engineering controls,

Contaminant/Method	Frequency	Action Level	SSO Action
			upgrade to Level C PPE. The PM must be notified of this PPE upgrade.
Organic Vapors (PID)	Ongoing throughout excavation activities. Background will be monitored prior to startup of daily work.	>25 ppm, sustained for 5 minutes	Stop work and evacuate the Exclusion Zone. Notify the PM of elevated organic vapors. Consult the Health and Safety Manager for guidance. This HASP must be updated prior to any additional upgrade in PPE.
Lower Explosive Limit (LEL) (4 gas meter)	Ongoing throughout excavation activities. Background will be monitored prior to startup of daily work.	10% LEL	A 4-gas meter will be utilized to monitor for flammable concentrations of vapor when the UST and highly contaminated soils are encountered. Work shall cease and personnel will leave the Exclusion Zone when the LEL reading is 10% or higher (which is equivalent to 0.12% benzene, 0.18% phenol or 0.09% xylene by concentration).

6.7 ACTION LEVELS

Should action levels be reached, work operations shall cease until further evaluation is performed and safe levels are prevalent. If through engineering controls and monitoring, safe levels (below action levels) cannot be achieved, an upgrade in PPE shall be mandated by the SSO, or operations shall cease in that portion of the Site. The PM will be notified of any changes in PPE. All PPE level changes must be authorized by PM.

7.0 HAZARD COMMUNICATION

In compliance with 29 CFR 1910.1200, hazardous materials brought on site by personnel (CHA or other onsite contractors) shall be accompanied with the material's Safety Data Sheet (SDS). The

SSO shall be responsible for maintaining the SDSs on site, reviewing them for hazards that working personnel may be exposed to, and evaluating their use on site with respect to compatibility with other materials including PPE, and their hazards. Should the SSO deem the material too hazardous for use on the subject site, the party responsible for bringing the material on site will be required to remove it from the Site.

8.0 CONFINED SPACE

During this project CHA personnel will not be permitted to enter a confined space. If a confined space entry becomes necessary, the PM will be notified, this HASP will be revised to outline confined space entry procedures, techniques, and equipment consistent with OSHA regulations 29 CFR part 1926, subpart AA—Confined Spaces in Construction as set forth in 29 CFR 1926.1201. Additionally, entrants and attendants will be trained in Confined Space Entry Authorized User training consistent with the applicable regulation.

9.0 PERSONAL PROTECTIVE EQUIPMENT

Level A and Level B PPE are not expected to be needed. If Site conditions change and contamination is present at levels above the action level, the PM will be notified and this HASP will be updated to reflect greater protection of personnel. The following is a list of required PPE.

Task/Operation	Level of PPE	Equipment
General site observation within the Contamination Reduction Zone and Exclusion Zone • No free product visible • Breathing Zone PID Readings < 5 ppm with the 10.6 eV bulb • <50 mg/m^3 dust • No odors present	D	• Long pants (no shorts) • Hard hat • Safety glasses • Reflective vests or yellow Hi-Visibility shirt • Work boots with safety toe • Hearing protection (where required) • Gloves (as appropriate)
Site Observation or Screening/Sampling Activities within the Contamination Reduction Zone and the Exclusion Zone • No free product visible • Sustained Breathing Zone PID	C	• Same as D, plus • Full-faced air purifying respirator (APR) with dual particulate-organic/acid vapor cartridges • Protective coveralls (e.g. Tyvek)

Task/Operation	Level of PPE	Equipment
Readings > 5 ppm with the 10.6 eV bulb • >50 mg/m³ dust • Odors noted		• Protective outer boot covers • Outer gloves with disposable nitrile or latex inner gloves • Inner polyethylene boot covers with outer latex boot covers • Both inner and outer gloves must be chemically resistant

10.0 DECONTAMINATION

Personnel working in the Exclusion Zone (within 25 feet of Site activities) will be required to enter and exit the work area through the Contamination Reduction Zone. Personnel engaged in decontamination will wear protective equipment including appropriate disposable clothing and respiratory protection and will also undergo decontamination procedures prior to leaving the decontamination area. The decontamination area will be located within the Contamination Reduction Zone and placed upwind of the Exclusion Zone, and may change locations based on the wind direction that day.

The following equipment is needed for decontamination:

- Alconox®
- Water
- Impermeable Containers

The following list summarizes typical decontamination steps for personnel exiting the Exclusion Zone. Additional steps may be warranted based upon specific site conditions.

Level D

- Decontaminate equipment within the decontamination area, as needed.
- Discard disposable garments.
- Wash/rinse boots.
- Containerize wash and decontamination water for disposal, as necessary.

Level C

- Decontaminate equipment within the decontamination area, as needed.
- Wash/rinse outer boot cover and gloves.
- Remove tape.
- Remove boot cover.
- Remove outer gloves.
- Deposit disposables in container for proper disposal.
- Remove suit and dispose of in proper container.
- Wash/rinse Inner glove
- Remove air purifying respirator.
- Remove inner gloves.
- Containerize wash and decontamination water for disposal, as necessary.

Level B

- Will not be used at this time.
- If Level B is deemed necessary, this HASP must be updated prior to authorization to continue work.

Level A

- Will not be used at this time.
- If Level A is deemed necessary, this HASP must be updated prior to authorization to continue work.

PPE will be decontaminated with soap (i.e. Alconox®) and water. Disposable items will be disposed of in dry, impermeable containers.

Equipment and vehicles used in the Exclusion Zone to handle contaminated materials will undergo decontamination procedures in the Contamination Reduction Zone prior to leaving the Site. The SSO will document in the daily field log each piece of equipment that has been decontaminated

prior to removal from the Site. The decontamination procedures will include, but are not limited to:

- Movement of equipment to the decontamination pad;
- Removal of heavily caked material with brushes or shovels; and
- Triple-rinsing with high pressure water or steam.

Small Equipment:

For soil sampling, dedicated sampling equipment is preferred. However, if non-dedicated equipment is used (i.e. stainless-steel soil sampling equipment), the required decontamination procedure for non-dedicated equipment is:

- Disassemble equipment, as required.
- Remove gross contamination from the equipment by brushing and then rinsing with tap water.
- Wash and scrub with low phosphate detergent (e.g. Alconox®).
- Tap water rinse.
- Distilled water rinse.
- Air dry.

Decontaminated equipment shall be placed on polyethylene sheeting or aluminum foil in order to avoid contacting a contaminated surface prior to use. Field personnel will use a new pair of outer gloves before handling sample equipment after it is cleaned. During periods of transportation and non-use, decontaminated sampling equipment shall be wrapped in aluminum foil or placed in a new/clean plastic bag

Large Equipment:

CHA personnel are not responsible for the decontamination of large equipment. Information for large equipment decontamination is provided by the site contractor. Decontamination of heavy construction equipment will be performed by the contractor under the contractor's site-specific HASP.

11.0 EMERGENCY PROCEDURES

911 service is available and confirmed at this location. Call 911 immediately for emergency response. Only if the 911 is unavailable or has a long lead time should someone be driven to the nearest medical facility.

On-site emergencies can range in intensity from minor to serious conditions. Various procedures for responding to site emergencies are listed in this section. The designated SSO is responsible for contacting the CHA Project Manager who will notify the client as appropriate in emergency situations (however, others must assume responsibility if the situation warrants). An injured person shall be accompanied by another worker at all times.

Should an on-site emergency occur at the project Site (related to the project or otherwise) the following procedures shall be followed:

- Call 911 for additional emergency response.
- If the emergency occurs and is project specific, notify your assigned HSC after emergency care is provided to activate the appropriate actions.
- Properly trained personnel will determine if the emergency can be contained or remediated and initiate the appropriate action(s). Personnel shall not respond beyond their level of training.
- Employees are not to risk their health or life in taking aggressive action(s) to fight fire or stop releases. Only defensive actions shall occur until an action plan is resolved.
- Choose an exit route that provides fast, and safe, egress from the work area. The route taken should always be away from obvious obstructions or other hazardous conditions. Consult an evacuation map if you are unsure of where the nearest exit route is located.
- Do not delay evacuation to retrieve personal items or equipment.
- Persons shall exit areas in groups and attempt to stay together during evacuation procedures.
- While evacuating, notice any conditions which should be reported to emergency personnel. Be alert for the location of smoke, fire and/or vapors. Report any of these conditions to emergency personnel.
- Be aware of emergency response vehicles and avoid interference with these.

Remain calm, keep voices low and wait for instructions from the Incident Commander. Do not leave the scene prior to notifying your assigned Project Manager and Field Team Leader. An incident report form is included in Appendix E.

12.0 EMERGENCY MEDICAL CARE

In general, if emergency care is needed, personnel will call 911**.** However, if necessary, transport injured personnel to the nearest hospital using the following directions (map available in Figure 1):

Address: Crouse Hospital
736 Irving Ave
Syracuse, NY 13210

Emergency Room Telephone Number: (315) 470-7111

Directions from site:

1. Head north on Cortland Ave toward S. Salina St.
2. Use any lane to turn left onto S. Salina St.
3. Turn right onto S. Warren St.
4. Turn right at the 1st cross street onto E. Adams St.
5. Turn right onto Irving Ave
6. Your destination is on the right.

12.1 EMERGENCY NOTIFICAITON NUMBERS

Emergency Medical: 911
Fire Dept.: 911
Police Dept.: 911
Department of Emergency Services: 911
Poison Control: (800) 222-1222
CHA Project Manager: Samantha Miller, (315) 257-7154 (Office), (915) 329-9898 (Cell)
CHA Corporate Director of Health and Safety: Ronald Rogers, (518) 453-3917 (Office), (518) 810-8926 (Cell)

12.2 ON-SITE FIRST AID

First aid kits will be available in the Support Zone (e.g. vehicles). General first aid procedures include:

Skin/Eye Contact: Flush eyes and/or skin thoroughly with water for 15 minutes with tepid water. Remove contaminated clothing. If skin was contacted with a dry material, brush it off first, then flush with water. Seek medical attention if irritation develops.

Ingestion: Do not induce vomiting. Call Poison Control Center. Tell them what was swallowed, if possible. Follow instructions. Have SDS available for reference.

Inhalation: Remove person from contaminated environment without risking your own safety. DO NOT ENTER A CONFINED SPACE. DO NOT ENTER EXCLUSION ZONE UNLESS WEARING ONE LEVEL HIGHER PROTECTION THAN VICTIM WAS WEARING.

Administer cardiopulmonary resuscitation (CPR) if victim does not have a pulse and if you are currently certified in CPR.

Injuries: Do not move a victim who may have a back injury. Cover them with coats, blankets, or other appropriate items to keep them warm. Personnel will immediately dial emergency services (i.e. 911).

Use universal precautions such as barrier gloves and shields. Apply pressure to bleeding wounds. If the victim is able, have the victim apply pressure to the wound. If they are not able, wear gloves to protect from exposure to blood. Put gauze bandages or other clean cloth over the wound. Do not remove blood-soaked bandages or cloth - instead put additional bandages or cloths over the blood-soaked bandages. Elevate the limb with the injury above the heart.

Administer CPR if victim does not have a pulse and if you are currently certified in CPR. Have someone call for an ambulance immediately if there is any possibility that the victim is having or had a heart attack.

Shock is likely to develop in any serious injury or illness. The following are signals of shock: restlessness or irritability; altered consciousness; pale, cool, moist skin; rapid breathing; and/or rapid pulse. In the event of shock, do the following: Immediately have someone call for an ambulance; have the victim lie down; elevate legs 12 inches unless you suspect head, neck, or back

injuries; if victim is cool, cover the victim to prevent chilling; do not give the victim anything to drink, even if thirsty. Note time symptoms began and report to emergency responders.

13.0 CERTIFICATIONS

All site personnel covered by this HASP have read the HASP and are familiar with its contents and provisions.

Name	Title	Date

14.0 STANDARD OPERATING PROCEDURES

Applicable CHA Standard Operating Procedures (SOPs) are included in Appendix F of the RD Report. Appended to this HASP are CHA JHAs and OSHA Quick Cards in Appendix B, information regarding the COVID-19 global pandemic in Appendix D, the procedures and paperwork for incident reporting in Appendix E, and respiratory protection plan and respirator inspection checklist in Appendix F.

15.0 JOB HAZARD ANALYSIS

- ☐ Airport Safety
- ☐ Asbestos Abatement
- ☐ ATV-4 Wheeler
- ☐ Bridge Inspection

X Cold Stress/Winter Weather

- ☐ Confined Space
- ☐ Dogs
- ☐ Electrical Safety

X Environmental Sampling-Outdoor Hazards

X Excavation

- ☐ Exposure to Electrical Transmission Lines
- ☐ Hand-Power Tools

X Heat Stress

X Heavy Equipment

- ☐ Pressurized Cans
- ☐ Rail Safety

X Slips, Trips, Falls

X Working In-Around Traffic

- ☐ Working Over Water
- ☐ Working With Ladders

FIGURES

SOURCE: Google Maps

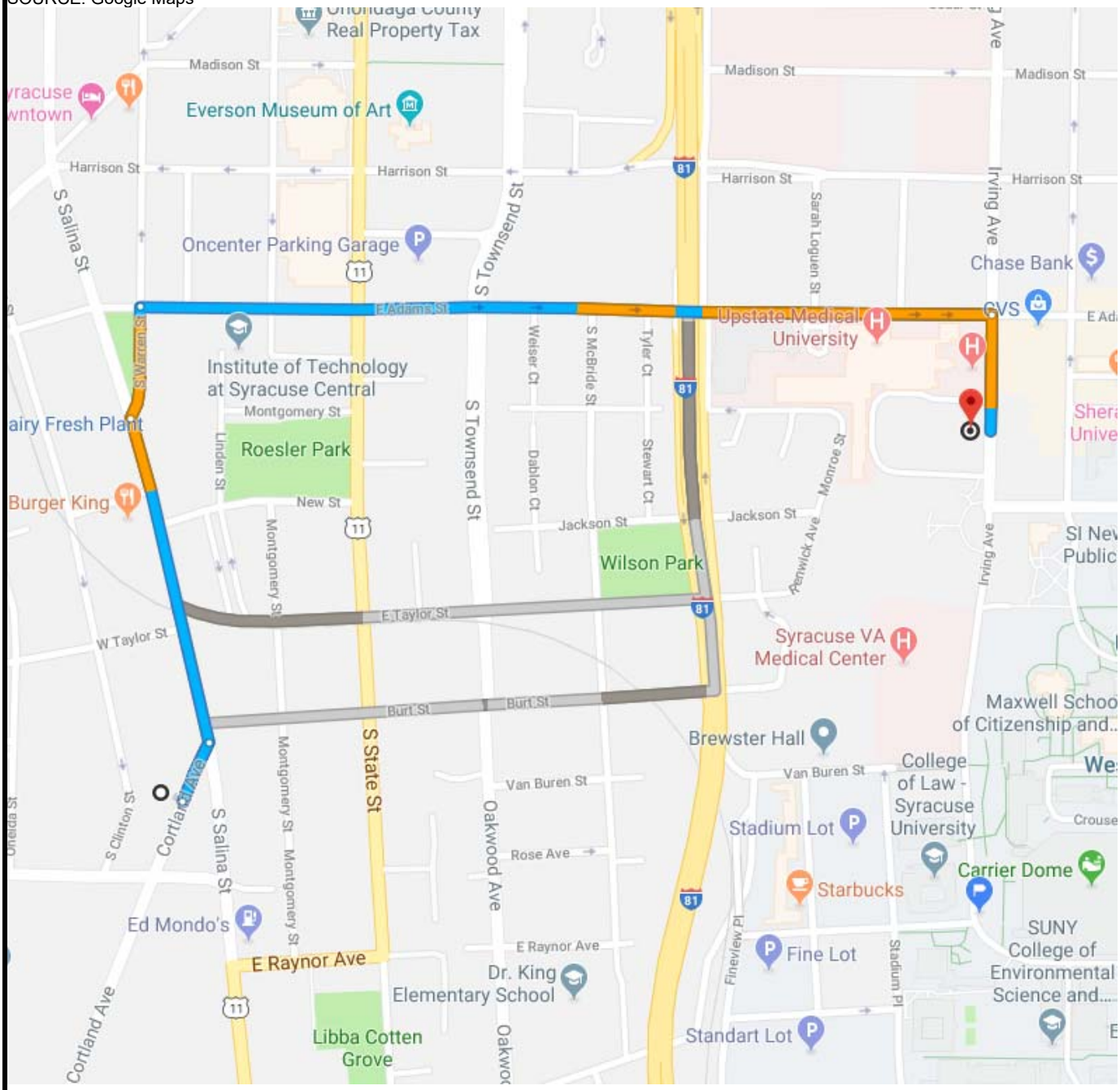

140 Cortland Ave
Syracuse, NY 13202

1. Head north on Cortland Ave toward S. Salina St.
2. Turn left onto S. Salina St.
3. Slight right onto S. Warren St.
4. Turn right onto E. Adams St.
5. Turn right onto Irving Ave

Crouse Hospital
Syracuse, NY 13210

CHA ©2020
300 South State Street Suite 600, Syracuse, NY 13202
www.chacompanies.com

NOT TO SCALE | DATE: June 2020

FIGURE 1
DIRECTIONS TO NEAREST HOSPITAL
Former Coyne Textile Facility
City of Syracuse, New York
Onondaga County, New York

APPENDIX A

Daily Jobsite Safety Brief

DAILY JOBSITE SAFETY BRIEF

PROJECT INFORMATION			
Project Name:		**CHA Project No.**	
Project Start Date:	**Completion Date:**	**Weather:**	
Project Location:		**Project Task:**	
		Complete a Site Health & Safety Plan per Task	
Description of Work:			
Be Specific:			
Key Personnel:			
Responsibilities:	*Project Manager*	*Field Team Leader*	*Site Safety Officer*
Description of Hazards:			

The Daily Jobsite Safety Brief must be completed before work begins daily or Scope of Work changes

Weather: _____

All staff have reviewed and signed site and safety plan	☐Yes	☐No	All staff have proper PPE	☐Yes	☐No
Hazards and precautions have been discussed	☐Yes	☐No	Safety Controls in place	☐Yes	☐No

Additional Notes/Comments: _____

_____

_____

_____

Signed: _____ **Date/Time:** _____

Signed: _____ **Date/Time:** _____

Signed: _____ **Date/Time:** _____

Weather: _____

All staff have reviewed and signed site and safety plan	☐Yes	☐No	All staff have proper PPE	☐Yes	☐No
Hazards and precautions have been discussed	☐Yes	☐No	Safety Controls in place	☐Yes	☐No

Additional Notes/Comments: _____

_____

_____

_____

Signed: _____ **Date/Time:** _____

Signed: _____ **Date/Time:** _____

Signed: _____ **Date/Time:** _____

Weather: _____

All staff have reviewed and signed site and safety plan	☐Yes	☐No	All staff have proper PPE	☐Yes	☐No
Hazards and precautions have been discussed	☐Yes	☐No	Safety Controls in place	☐Yes	☐No

Additional Notes/Comments: _____

_____

_____

_____

Signed: _____ **Date/Time:** _____

Signed: _____ **Date/Time:** _____

Signed: _____ **Date/Time:** _____

APPENDIX B

Job Hazard Analysis

CHA Consulting, Inc.

Job Hazard Analysis

Excavations

Task	Hazard Type and Description	Hazard Control
Noise exposure	Hearing loss & psychological stress	Utilize muffler systems and other engineering controls with increasing working distance. Wear approved safety ear plugs when working close enough to heavy equipment/backhoe
Drilling	Inhalation hazards from dust and dirt. Struck-by and caught between.	Wear appropriate PPE to protect from dust such as a fit- tested half-face air purifying respirator with appropriate dust cartridges. The respirator should be worn whenever field instruments indicate the need, or when wind-blown dust is obvious in combination with detected contaminates Stay alert and maintain safe distance from operating parts.
General excavation activity	Contact of dirt or dust after work activities on one's skin	Wear coveralls or tyvek suits to protect clothing, boots, hair, and skin. Remove work clothes including boots before entering environments outside of the work site
Being near moving parts of machinery	Physical injury from moving parts Struck-by and caught between	Avoid moving parts of machinery. Keep finger, hand and arms away from backhoe bucket and other pinch points. Wear leather gloves when using hands for activities other than sampling, and steel-toed boots. Wear hard hat at all times
Working in the vicinity of heavy machinery	Struck-by and caught between	Personnel on the ground should keep away from the work area and backhoe unless they are required for the task. Ask for assistance when

		carrying or moving heavy loads. Use legs to lift. Do not carry heavy equipment without first establishing eye contact with the operator. Use standard hand signals when noise levels inhibit auditory communication. Ensure that all heavy machinery have audible back-up signals. All workers must wear reflective traffic vests when appropriate. Barricade work area and permit only excavation personnel in the area
Working where there is site vehicle traffic	Struck-by and caught between	Restrict outside vehicular traffic on the job site. Use flaggers and a specific traffic route if necessary
Digging where there are unknown underground utilities and pipes	Striking underground utilities or other significant obstructions	Observe marked locations of underground utilities if marked. Excavate by hand when within five feet in any direction of known underground obstructions. Machine digging allowed within two feet after visual identification and de-energized. If utilities can be confirmed as abandoned, hand digging is not required. Use detection systems if applicable!
	Running into an electrical duct bank	Hand digging required to visually establish location. Machine digging per competent person evaluation and JSA/STA
	Potential for fires, spills, damaged underground utilities, high noise	Utilize a qualified spotter probe bar, appropriate PPE (hard hat, safety glasses, steel toed boots, Nomex coveralls, ear plugs and gloves as necessary)
	Slips, trips and falls walking in general vicinity of planned excavation	Review general terrain and evaluate surface conditions. Look for ruts, large rocks, and uneven terrain
Scanning with electronic	Trips and falls, strain from	Have an assistant help spot various

equipment	lifting heavy instruments	hazards in area if focusing on instrument is too distracting. If lifting or pushing scanning instruments of heavier weights, get assistance with movements to avoid strains
Probing with metal tipped fiberglass rods	Slips, trips, and falls walking in general area of intended excavation Back strains, hand injury from probing rod	Review overall terrain and identify surface conditions. Look for ruts, large rocks, and uneven terrain Avoid excessive force attempting to penetrate deeper with rods. Wear leather gloves to avoid blisters and other hand injuries
Working in the Ditch	Potential for cave-in, atmospheric hazards, struck0by/caught-between. Ladder safety Water accumulation	Have a competent person evaluate the excavations. Excavations over 5 feet deep shall properly protected from cave-ins (protective systems – sloped, benched, shoring, A competent person shall oversee all excavation safety issues and properly assess working conditions. shielding). Utilize a 4 way calibrated monitor at all times while employees are in the ditch. Only one person act as signalman, but anyone can call emergency stop. The spoil pile shall be located at least two feet from the edge of the trench if not as far away as possible and slope the pile away from the excavation Ladders used for access must be tied off and extend 3’ over landing. When ascending/descending employee must face ladder and maintain three (3) points of contact. Angle ladder at a ¼ of working length (75degrees) for safe climbing. The competent person shall inspect the installation of the protective

		barrier and the conditions of trenching before it is entered and daily before every shift thereafter, or after a rain storm. Thus, the competent person shall also monitor the water level, and determine when safe limits have been exceeded. Any accumulation of water in the trench shall be kept at a minimum by portable pumps
Working near the ditch	Falling into eight foot deep trench	At a minimum, barricades shall be erected six feet away from the edge of the trench. Such barricades must be made visible by using high visibility methods when left unattended. Anyone within a six feet boundary must be protected from falls utilizing fall protection (i.e. railing or fall restrain by tethering workers). Provide a walkway or bridge with standard guardrails if employee must cross over the excavation
Equipment Damage	Excavations left open and unattended near roadways & walkways, equipment roll over hazard, high noise, airborne dust	Confirm location of all power lines. If lines are unable to shut-in maintain a minimum of ten feet clearance from equipment. Verify and increase distance (per approach charts) for lines in excess of 50,000 volts. Maintain spotter with no other duties than watching for interference, if power lines are within swing radius. Inform local operations and any remote operation of activities. Do not use cell phones while operating equipment. Tape and/or barricade unattended excavations.
Working outside	Bad weather (rain, cold/heat, etc..)	If rain and/or lightning starts, stop all activities and allow competent person to advise further regarding safety practices and procedures.
Excavator with grapple attachment	Employees working near building(s) can potentially have a crushing injury and atmospheric hazard. Striking	Keep personnel at a safe distance from the equipment. Monitor atmospheric conditions. Make eye contact with the operator before

	a person within radius of boom	approaching equipment. Only one person is to act as signalman; however, anyone can call emergency stop

CHA Consulting, Inc.

Job Hazard Analysis

Heavy Equipment

Task	Hazard Type and Description	Hazard Control
Heavy equipment	Pinch points Struck-by/Caught between	Never work or walk under loads, and only one person is to act as the signal person. Avoid working near swing radius's. Maintain eye contact with operators when approaching equipment. Rigger s and Operators must possess additional safety training for competency. (Competent/Qualified Training)
Road grading and material cleanup	Potential for personnel to be run over with equipment Struck-by/Caught between	Ensure equipment is operated by qualified operator, and all personnel working on or near roadway wear reflective vests. Be sure that equipment back-up alarms are working properly. Always make eye contact with equipment operators prior to approaching
Personnel working near heavy equipment	Slips and falls Struck-by/Caught between	Make sure there is a good working surface. Cover or barricade excavations as soon as practical. Wear a hard hat, safety glasses, ear plugs, a Class II ANSI safety vest as well as steel toed boots when necessary
Operation	Strains and sprains	Think about your body position; avoid over- reaching, hyper-extending, location/ position of extremities, and think if you are in the best position for leverage

CHA Consulting, Inc.

Job Hazard Analysis

Working in/Around Traffic

Task	Hazard Type and Description	Hazard Control
Workers working in/around traffic	Workers getting hit by oncoming traffic because they are not visible to drivers	Wear the appropriate PPE including an **ANSI/Class II** high visibility safety apparel. Employers should make sure their employees are provided with the proper performance class
Workers working with contractors	Contractor workers could be unfamiliar with specific traffic control requirements (spacing requirements, number of traffic control devices required, training of flaggers, etc.) A vehicular or personnel accident could result from this	Ensure those involved with traffic control are familiar with MUTCD (manual of uniform traffic control devices) requirements
Utilizing flagmen to control traffic	Flagmen not trained/ qualified	Flagmen for traffic control must be trained in proper flagging requirements
Making sure the contractor has control over the flow of traffic	Traffic not cooperative in slowing down or driving recklessly	Contact local police department for assistance in patrolling area more frequently, strategic placement of traffic control devices to make drivers feel as if they need to slow down (i.e. creating a narrower approach or path, devices that look like law enforcement, etc.)
Working on the traffic side of trucks	Being struck by an oncoming vehicle	Set up job so all work is done on the ditch side of trucks
Utilizing traffic control devices for controlling traffic	Inadequate traffic control for advance warning of work zone	Ensure traffic control devices meet MUTCD (Manual of Uniform Traffic Control Devices)

		requirements. Use arrow boards. Use the site plan to review traffic details
Working around very heavy traffic	Being struck by traffic	Plan work for low traffic hours if possible. Shut down lanes of traffic if possible
Operating a vehicle in a construction/ heavy traffic area	Striking or being struck by others	Use a spotter when visibility is limited
Setting up equipment near traffic	Backing into workers, vehicles, ditches, oncoming traffic, other property damage	Have someone watch when you back up
Entering/Exiting the job site	Being hit by oncoming traffic	As you are entering site, continue in the direction of traffic, slow down, use flashers or beacon lights well in advance, and pull completely on shoulder, etc. Park vehicles as to not interrupt traffic. Exit vehicle on non-traffic side. If performing data collection and need to continue movement in vehicle, continue to use flashers if not completely stopping. Use beacon lights on larger vehicles. Be sure they are not blocked by equipment (ladders, trailers, etc.). Exit safely by considering all traffic. Use a spotter when backing out if at all possible. Check that all equipment (ladders, trailers) is secure.
Crossing highway on foot, making visual observations, taking photos, taking measurements	Noise Traffic	Use proper warning signage/cones, work facing traffic, frequently observe traffic, plan escape route ahead of time, keep a firm grasp of equipment

CHA Consulting, Inc.

Job Hazard Analysis

Slips/Trips/Falls

Common hazards

- Slippery surfaces (e.g., wet, oily or greasy)
- Seasonal trip hazards (snow and ice)
- Spills of wet or dry substances
- Changes in walkway levels and slopes
- Unsecured mats
- Poor lighting
- Debris and items stored in walkways
- Trailing cables in pedestrian walkways
- Smoke, steam or dust obscuring view
- Unsuitable footwear

Controlling hazards

When establishing safe work practices, consider:

- Characteristics of physical work area
- Weather conditions (snow, ice, rain)
- Tasks performed
- Workers' work practices
- Equipment

Hazard Control/Engineering Controls

- Type of flooring
- Slope of surface (ramps, handrails)
- Surface free of obstructions/holes
- Drainage
- Lighting levels, non-glare, contrast
- Equipment to be used/not carrying too much at once
- Signage
- Sufficient space
- Minimizing environmental influences, e.g., blocking wind to prevent wet surfaces icing at entrances

Hazard Control/Administrative Controls

- Training workers/awareness
- Safe practices such as a procedure for cleaning spills or requirement for two workers to transport a large equipment that one worker cannot see around or can’t handle
- Reporting hazards
- Prompt maintenance
- Job design (identifying tasks requiring excessive pushing/pulling, line-of-sight obstruction)
- Equipment readily available
- Addressing poor work practices
- Inspections
- Review slips, trips and same-level fall hazards

Hazard Control/Housekeeping

- Clean spills
- Remove debris, snow and ice
- Keep equipment clean
- Keep wires, etc. controlled, taped, etc.

Hazard Control/Personal Protective Equipment

- Appropriate footwear for task, which may include appropriate heels, soles and anti-slip boots

OSHA® QUICK CARD™

Electrical Safety



Electrical hazards can cause burns, shocks and electrocution (death).

- Assume that all overhead wires are energized at deadly voltages. Never assume that a wire is safe to touch even if it is down or appears to be insulated.
- Never touch a fallen overhead power line. Call the electric utility company to report fallen electrical lines.
- Stay at least 10 feet (3 meters) away from overhead wires during cleanup and other activities. If working at heights or handling long objects, survey the area before starting work for the presence of overhead wires.
- If an overhead wire falls across your vehicle while you are driving, stay inside the vehicle and continue to drive away from the line. If the engine stalls, do not leave your vehicle. Warn people not to touch the vehicle or the wire. Call or ask someone to call the local electric utility company and emergency services.
- Never operate electrical equipment while you are standing in water.
- Never repair electrical cords or equipment unless qualified and authorized.
- Have a qualified electrician inspect electrical equipment that has gotten wet before energizing it.
- If working in damp locations, inspect electric cords and equipment to ensure that they are in good condition and free of defects, and use a ground-fault circuit interrupter (GFCI).
- Always use caution when working near electricity.

For more information:

OSHA® Occupational Safety and Health Administration

U.S. Department of Labor

www.osha.gov (800) 321-OSHA (6742)

OSHA 3294-04R-13

OSHA® DATOS RÁPIDOS

Seguridad eléctrica



Los riesgos eléctricos pueden causar quemaduras, choques eléctricos y electrocución (muerte).

- Sepa que probablemente todos los cables aéreos están energizados (vivos) a voltajes fatales. Nunca asuma que se puede tocar un cable de manera segura aún si está fuera de servicio o parece que está aislado.
- Nunca toque una línea de energía eléctrica que se haya caído. Llame a la compañía de servicio eléctrico para reportar líneas eléctricas caídas.
- Manténgase al menos 10 pies (3 metros) alejado de los cables aéreos durante limpiezas y otras actividades. Si está trabajando desde alturas o manejando objetos largos, antes de comenzar a trabajar evalúe el área para detectar la presencia de cables aéreos.
- Si un cable aéreo cae sobre su vehículo cuando esté guiando, manténgase dentro del vehículo y continúe guiando, alejándose del cable. Si el motor de su vehículo se detiene, no salga del vehículo. Adviértale a las personas que no toquen el vehículo o el cable. Llame, o pídale a alguien que llame, a la compañía local de servicio eléctrico y a servicios de emergencia.
- Nunca opere equipos eléctricos mientras esté parado sobre agua.
- Nunca repare cables o equipo eléctrico a menos que esté calificado y autorizado.
- Antes de energizar el equipo eléctrico que se ha mojado, haga que un electricista calificado lo inspeccione.
- Si está trabajando en áreas húmedas, inspeccione los cables y equipo eléctrico para asegurarse que estén en buenas condiciones y sin defectos, y use un interruptor de circuito con pérdida a tierra (GFCI, por sus siglas en inglés).
- Siempre tenga cuidado cuando esté trabajando cerca de electricidad.

Para más información:

OSHA® Administración de Seguridad y Salud Ocupacional
Departamento de Trabajo de los EE. UU.
www.osha.gov (800) 321-OSHA (6742)

OSHA QUICK CARD™

Protect Yourself
Respirators

Respiratory protection must be worn whenever you are working in a hazardous atmosphere. The appropriate respirator will depend on the contaminant(s) to which you are exposed and the protection factor (PF) required. Required respirators must be NIOSH-approved and medical evaluation and training must be provided before use.



Single-strap dust masks are usually not NIOSH-approved. They must not be used to protect from hazardous atmospheres. However, they may be useful in providing comfort from pollen or other allergens.



Approved filtering facepieces (dust masks) can be used for dust, mists, welding fumes, etc. They do not provide protection from gases or vapors. DO NOT USE FOR ASBESTOS OR LEAD; instead, select from the respirators below.



Half-face respirators can be used for protection against most vapors, acid gases, dust or welding fumes. Cartridges/filters must match contaminant(s) and be changed periodically.



Full-face respirators are more protective than half-face respirators. They can also be used for protection against most vapors, acid gases, dust or welding fumes. The face-shield protects face and eyes from irritants and contaminants. Cartridges/filters must match contaminant(s) and be changed periodically.

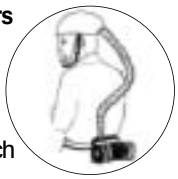

Loose-fitting powered-air-purifying respirators (PAPR) offer breathing comfort from a battery-powered fan which pulls air through filters and circulates air throughout helmet/hood. They can be worn by most workers who have beards. Cartridges/filters must match contaminant(s) and be changed periodically.

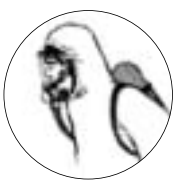

A Self-Contained Breathing Apparatus (SCBA) is used for entry and escape from atmospheres that are considered immediately dangerous to life and health (IDLH) or oxygen deficient. They use their own air tank.

For more complete information:

OSHA Occupational Safety and Health Administration

U.S. Department of Labor

www.osha.gov (800) 321-OSHA

OSHA 3280-10N-05

OSHA® QUICK CARD™

Protecting Workers from Heat Stress

Heat Illness

Exposure to heat can cause illness and death. The most serious heat illness is heat stroke. Other heat illnesses, such as heat exhaustion, heat cramps and heat rash, should also be avoided.

There are precautions your employer should take any time temperatures are high and the job involves physical work.

Risk Factors for Heat Illness

- High temperature and humidity, direct sun exposure, no breeze or wind
- Low liquid intake
- Heavy physical labor
- Waterproof clothing
- No recent exposure to hot workplaces

Symptoms of Heat Exhaustion

- Headache, dizziness, or fainting
- Weakness and wet skin
- Irritability or confusion
- Thirst, nausea, or vomiting

Symptoms of Heat Stroke

- May be confused, unable to think clearly, pass out, collapse, or have seizures (fits)
- May stop sweating

To Prevent Heat Illness, Your Employer Should



- Establish a complete heat illness prevention program.
- Provide training about the hazards leading to heat stress and how to prevent them.
- Provide a lot of cool water to workers close to the work area. At least one pint of water per hour is needed.

U.S. Department of Labor

For more information:

OSHA® Occupational Safety and Health Administration

www.osha.gov (800) 321-OSHA (6742)

OSHA 3154-06R 2014

OSHA® QUICK CARD™



- Modify work schedules and arrange frequent rest periods with water breaks in shaded or air-conditioned areas.
- Gradually increase workloads and allow more frequent breaks for workers new to the heat or those that have been away from work to adapt to working in the heat (acclimatization).
- Routinely check workers who are at risk of heat stress due to protective clothing and high temperature.
- Consider protective clothing that provides cooling.

How You Can Protect Yourself and Others





- Know signs/symptoms of heat illnesses; monitor yourself; use a buddy system.
- Block out direct sun and other heat sources.
- Drink plenty of fluids. Drink often and BEFORE you are thirsty. Drink water every 15 minutes.
- Avoid beverages containing alcohol or caffeine.
- Wear lightweight, light colored, loose-fitting clothes.

What to Do When a Worker is Ill from the Heat

- Call a supervisor for help. If the supervisor is not available, call 911.
- Have someone stay with the worker until help arrives.
- Move the worker to a cooler/shaded area.
- Remove outer clothing.
- Fan and mist the worker with water; apply ice (ice bags or ice towels).
- Provide cool drinking water, if able to drink.

IF THE WORKER IS NOT ALERT or seems confused, this may be a heat stroke. CALL 911 IMMEDIATELY and apply ice as soon as possible.

If you have any questions or concerns, call OSHA at 1-800-321-OSHA (6742).

U.S. Department of Labor

For more information:

OSHA® Occupational Safety and Health Administration

www.osha.gov (800) 321-OSHA (6742)

OSHA® QUICK CARD™

Protecting Workers from Cold Stress

Cold temperatures and increased wind speed (wind chill) cause heat to leave the body more quickly, putting workers at risk of cold stress. Anyone working in the cold may be at risk, e.g., workers in freezers, outdoor agriculture and construction.

Common Types of Cold Stress

Hypothermia

- Normal body temperature (98.6°F) drops to 95°F or less.
- **Mild Symptoms:** alert but shivering.
- **Moderate to Severe Symptoms:** shivering stops; confusion; slurred speech; heart rate/breathing slow; loss of consciousness; death.

Frostbite

- Body tissues freeze, e.g., hands and feet. Can occur at temperatures above freezing, due to wind chill. May result in amputation.
- **Symptoms**: numbness, reddened skin develops gray/white patches, feels firm/hard, and may blister.

Trench Foot (also known as Immersion Foot)

- Non-freezing injury to the foot, caused by lengthy exposure to wet and cold environment. Can occur at air temperature as high as 60°F, if feet are constantly wet.
- **Symptoms**: redness, swelling, numbness, and blisters.

Risk Factors

- Dressing improperly, wet clothing/skin, and exhaustion.

For Prevention, Your Employer Should:

- Train you on cold stress hazards and prevention.
- Provide engineering controls, e.g., radiant heaters.
- Gradually introduce workers to the cold; monitor workers; schedule breaks in warm areas.

For more information:

OSHA® Occupational Safety and Health Administration

U.S. Department of Labor

www.osha.gov (800) 321-OSHA (6742)

OSHA 3156-02R 2014

OSHA® QUICK CARD™

How to Protect Yourself and Others

- Know the symptoms; monitor yourself and co-workers.
- Drink warm, sweetened fluids (no alcohol).
- Dress properly:
  - Layers of loose-fitting, insulating clothes
  - Insulated jacket, gloves, and a hat (waterproof, if necessary)
  - Insulated and waterproof boots

What to Do When a Worker Suffers from Cold Stress

For Hypothermia:

- Call 911 immediately in an emergency.
- To prevent further heat loss:
  - Move the worker to a warm place.
  - Change to dry clothes.
  - Cover the body (including the head and neck) with blankets, and with something to block the cold (e.g., tarp, garbage bag). Do **not** cover the face.
- If medical help is more than 30 minutes away:
  - Give warm, sweetened drinks if alert (no alcohol).
  - Apply heat packs to the armpits, sides of chest, neck, and groin. Call 911 for additional rewarming instructions.

For Frostbite:

- Follow the recommendations "**For Hypothermia**".
- Do not rub the frostbitten area.
- Avoid walking on frostbitten feet.
- Do not apply snow/water. Do not break blisters.
- Loosely cover and protect the area from contact.
- Do not try to rewarm the area unless directed by medical personnel.

For Trench (Immersion) Foot:

- Remove wet shoes/socks; air dry (in warm area); keep affected feet elevated and avoid walking. Get medical attention.

For more information:

OSHA® Occupational Safety and Health Administration

U.S. Department of Labor

www.osha.gov (800) 321-OSHA (6742)

OSHA® FactSheet

Trenching and Excavation Safety

Two workers are killed every month in trench collapses. The employer must provide a workplace free of recognized hazards that may cause serious injury or death. The employer must comply with the trenching and excavation requirements of 29 CFR 1926.651 and 1926.652 or comparable OSHA-approved state plan requirements.

An excavation is any man-made cut, cavity, trench, or depression in an earth surface formed by earth removal.

Trench (Trench excavation) means a narrow excavation (in relation to its length) made below the surface of the ground. In general, the depth is greater than the width, but the width of a trench (measured at the bottom) is not greater than 15 feet (4.6 meters).

Dangers of Trenching and Excavation

Cave-ins pose the greatest risk and are much more likely than other excavation-related accidents to result in worker fatalities. Other potential hazards include falls, falling loads, hazardous atmospheres, and incidents involving mobile equipment. One cubic yard of soil can weigh as much as a car. An unprotected trench is an early grave. Do not enter an unprotected trench.

Trench Safety Measures

Trenches 5 feet (1.5 meters) deep or greater require a protective system unless the excavation is made entirely in stable rock. If less than 5 feet deep, a competent person may determine that a protective system is not required.

Trenches 20 feet (6.1 meters) deep or greater require that the protective system be designed by a registered professional engineer or be based on tabulated data prepared and/or approved by a registered professional engineer in accordance with 1926.652(b) and (c).

Competent Person

OSHA standards require that employers inspect trenches daily and as conditions change by a competent person before worker entry to ensure elimination of excavation hazards. A competent person is an individual who is capable of identifying existing and predictable hazards or working conditions that are hazardous, unsanitary, or dangerous to workers, soil types and protective systems required, and who is authorized to take prompt corrective measures to eliminate these hazards and conditions.

Access and Egress

OSHA standards require safe access and egress to all excavations, including ladders, steps, ramps, or other safe means of exit for employees working in trench excavations 4 feet (1.22 meters) or deeper. These devices must be located within 25 feet (7.6 meters) of all workers.

General Trenching and Excavation Rules

- Keep heavy equipment away from trench edges.
- Identify other sources that might affect trench stability.
- Keep excavated soil (spoils) and other materials at least 2 feet (0.6 meters) from trench edges.
- Know where underground utilities are located before digging.
- Test for atmospheric hazards such as low oxygen, hazardous fumes and toxic gases when > 4 feet deep.
- Inspect trenches at the start of each shift.
- Inspect trenches following a rainstorm or other water intrusion.
- Do not work under suspended or raised loads and materials.
- Inspect trenches after any occurrence that could have changed conditions in the trench.
- Ensure that personnel wear high visibility or other suitable clothing when exposed to vehicular traffic.

Protective Systems

There are different types of protective systems.

Benching means a method of protecting workers from cave-ins by excavating the sides of an

excavation to form one or a series of horizontal levels or steps, usually with vertical or near-vertical surfaces between levels. *Benching cannot be done in Type C soil.*

Sloping involves cutting back the trench wall at an angle inclined away from the excavation.

Shoring requires installing aluminum hydraulic or other types of supports to prevent soil movement and cave-ins.

Shielding protects workers by using trench boxes or other types of supports to prevent soil cave-ins. Designing a protective system can be complex because you must consider many factors: soil classification, depth of cut, water content of soil, changes caused by weather or climate, surcharge loads (e.g., spoil, other materials to be used in the trench) and other operations in the vicinity.

Additional Information

Visit OSHA's Safety and Health Topics web page on trenching and excavation at
www.osha.gov/SLTC/trenchingexcavation/index.html
www.osha.gov/dcsp/statestandard.html

This is one in a series of informational fact sheets highlighting OSHA programs, policies or standards. It does not impose any new compliance requirements. For a comprehensive list of compliance requirements of OSHA standards or regulations, refer to Title 29 of the Code of Federal Regulations. This information will be made available to sensory-impaired individuals upon request. The voice phone is (202) 693-1999; teletypewriter (TTY) number: (877) 889-5627.

For assistance, contact us. We can help. It's confidential.

OSHA® Occupational Safety and Health Administration

U.S. Department of Labor
www.osha.gov (800) 321-OSHA (6742)

DOC FS-3476 9/2011

OSHA® QUICK CARD™

Working Safely in Trenches

Two workers are killed every month in trench collapses. Each worker in a trench shall be protected from a cave-in by an adequate protective system. Some of the protective systems for trenches are:

- Sloped for stability; or



- Cut to create stepped benched grades (Type A or B soil only); or

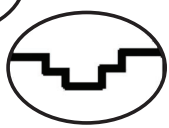

- Supported by a system made with materials such as posts, beams, shores or planking and hydraulic jacks; or

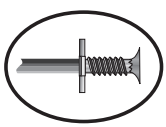

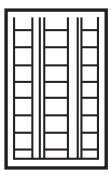

- Shielded by a trench box to protect workers in a trench.

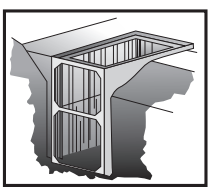

Excavated or other materials and equipment must be at least 2 feet back from the edge of a trench; and

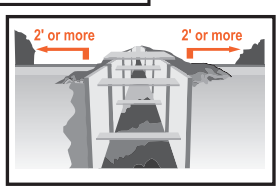

A safe way to exit must be provided within 25 feet of workers in a trench.

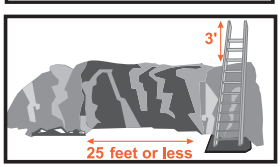

A competent person must inspect trenches daily and when conditions change. An unprotected trench is an early grave. Do not enter an unprotected trench.

For more information:

OSHA® Occupational Safety and Health Administration
U.S. Department of Labor
www.osha.gov (800) 321-OSHA (6742)
TTY (887) 889-5627

OSHA 3243-09R-11

OSHA® DATOS RÁPIDOS

Trabajando de forma segura en zanjas

Dos trabajadores mueren cada mes en derrumbes de zanjas. Se utilizará un sistema adecuado para proteger a cada trabajador en una zanja de los derrumbes. Algunos de los sistemas de protección en zanjas son:

- Inclinación para lograr estabilidad, o
- Corte en forma de gradientes escalonados (sólo para el suelo del tipo A o B), o
- Soporte por un sistema hecho con materiales como postes, vigas, puntales o entarimado y gatos hidráulicos, o
- Resguardo en una caja de trinchera para proteger a los trabajadores en la zanja.



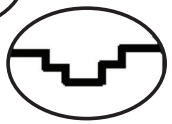

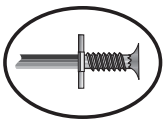

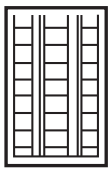

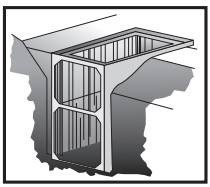

Los materiales excavados o de otro tipo y los equipos deben estar por lo menos a 2 pies hacia atrás del borde de la zanja.

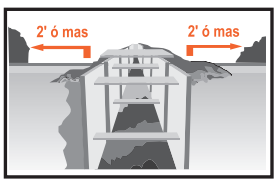

Se deberá ofrecer una vía segura de salida dentro de 25 pies de los trabajadores en una zanja.



Una persona competente debe inspeccionar las zanjas a diario y cuando las condiciones cambien. Una zanja sin protección es una tumba. No entre a una zanja que no está protegida.

Para más información:

OSHA® **Administración de Seguridad y Salud Ocupacional**
Departamento del Trabajo de EE.UU.
www.osha.gov (800) 321-OSHA (6742)

CHA Consulting, Inc.

Job Hazard Analysis

Electrical Safety

Task	Hazard Type and Description	Hazard Control
Working around electrical power poles	Potential for electric shock	Electrical installations and maintenance shall only be performed by certified electricians
Working around conduits	Potential for serious burns or injury	Lockout and tagout electrical equipment prior to exposing personnel
Working around electrical panels		All electrical equipment shall have ground fault circuit interrupters (GFCI) or assured equipment grounding. Avoid lifting long dimensional conductors (ducts or pipes) over or around lie electrical. All extension cords shall be free of frays. All receptacles must be mounted and secure prior to use. Panel boxes must be covered to prevent accidental contact with life parts. Portable ladders used for electrical work must have non-conductive side rails. Conductive items of jewelry or clothing shall not be worn unless they are rendered non-conductive by covering, wrapping or other insulating means

CHA Consulting, Inc.

Job Hazard Analysis

Environmental Sampling/Outdoor Hazards

Task	Hazard Type and Description	Hazard Control
Working in hot environments	Heat disorders including heat cramps, heat exhaustion, and heat stroke	Employers can control this hazard by providing heat stress training to exposed employees, providing access to shade, and allowing employees to gradually get used to hot environments. Employees working in hot environments are advised to take breaks in cool rest areas, rotate physically demanding tasks, save most demanding work for cooler times of day, and utilize the heat index chart to determine exposure risk. Be sure that every employee working in the hot environments is drinking one cup of water ever fifteen minutes. Recognize the signs such as above normal body temperature, headaches, nausea, cramping, fainting, increased heart rate, and pale as well as clammy skin
	Sunburn	The risk of sunburn is higher when working at high elevations, or when working around water (from reflection). In these conditions, you can be burned even in overcast conditions; therefore, wear protective clothing and use sunscreen
High wind events	Severe wind events can create	Employees should avoid areas

	"wind throws" where strong winds can blow down trees	during high wind occurrences that exhibit previous wind damage
Working at high altitudes	Altitude sickness	Recognize signs of acute mountain sickness including headaches, light-headedness, inability to catch one's breath, nausea, and vomiting. Practice prevention by acclimating slowly to high elevations and staying hydrated. If the following symptoms progress, immediately descend to lower elevations and seek medical attention: difficulty breathing, chest pain, confusion, decreased consciousness, and loss of balance
Electrical storms	Being struck by lightning	While working outside, watch the sky for thunderstorms and seek shelter before the weather deteriorates. Stop working in streams and lakes. Someone at the job site must be able to begin revival techniques (i.e. CPR) if someone is struck by lightning. Do not use telephones. If caught in electrical storms, seek shelter inside a vehicle or building. When in a building, keep away from doors, windows, plugged in appliances, and metal. When in a vehicle, avoid contact with metal objects inside. If outside with no shelter, obey the following procedures: do not congregate, do not use metal objects, avoid standing near isolated trees, seek lower elevations such as valleys or canyons, and avoid being on peaks as well as trees. If you feel your hairs standing on end and your skin tingling, this is a sign that lightening might be about to strike so crouch immediately (feet together, hands on knees).
Being outdoors in cold weather for extended periods of time	Hypothermia	Recognize the signs including shivering, numbness, drowsiness, muscle weakness, dizziness,

		nausea, unconsciousness, low/weak pulse, and large pupils. Exercise practice prevention such as staying dry, wearing the appropriate clothing (layers), listen to the weather forecast to plan accordingly, stay hydrated, cover head with warm clothing, and stay active. Be aware of the role that wind-chill can play in hypothermia; under certain conditions, hypothermia can occur without any rain or being wet.
	Frostbite	Dress for the weather- layers are best, and mittens are better than gloves (keeps your warm fingers together while warming each other). Wear two pairs of socks with the inner layer made of synthetic fiber, such as polypropylene, to wick water away from the skin and the outer layer made of wool for increased insulation. Shoes should be waterproof. Keep your head, face, nose, and ears covered at all times. Clothes should fit loosely to avoid a decrease in blood flow to the arms and legs. Always travel with a friend in case help is needed. Be especially wary of wet and windy conditions; the "feels like" temperature (wind chill) is actually much lower than the stated air temperature. The very old, those who are not in good physical condition, and people with diabetes and anyone with vessel disease should take extra precautions.
Working in areas with limited access to clean drinking water	Giardia	Treat, filter, or boil drinking water. Do not drink untreated water from streams, lakes or springs.
Working outdoors	Rattlesnakes	Be alert and do not put your feet or

		hands where you cannot see what is on the ground (for example if you are stepping over a log and you cannot see what's on the other side). If you encounter a rattle snake do not pick it up- give it a wide berth and walk around it. If bitten, seek immediate professional medical attention and remove jewelry. If bitten on an extremity lower than the heart, cover wound with a sterile band while seeking medical attention.
	Bears	If you encounter a bear, be alert but stay calm, and give it as much room as possible. Try to leave the area, but DO NOT RUN. Back away slowly. If the bear follows, stop and hold your ground: wave your arms to make yourself look big and talk in a normal voice. Work in teams of two to deter bear attacks. If the bear makes contact, surrender: fall to the ground and play dead (a bear will break off an attack once it feels the threat has been eliminated). If the bear continues to bite after you assume a defensive posture. Their attack is predatory and you should fight back vigorously
	Mountain Lions	Be alert, calm, and do not panic. If you see a mountain lion, do not run as it may stimulate its predatory nature. Instead, shout and wave arms to let it know that you are not prey: fight back

	Tick bites	Use DEET based repellants on exposed skin and/or permethrin on clothes. Check for ticks during and after field work. If you find a tick remove it with tweezers within 24 hours, preferably immediately: do not leave the head embedded or extract the tick with matches, petroleum jelly, or other coatings (e.g. motor oil)
	Roughskin Newts	Avoiding handling them as their skin contains a potent neurotoxin. If necessary for the protocol, handle only when wearing gloves. Do not "lick" for "killer buzz" as people have died from attempting to eat roughskin newts
	Bee stings	If you know or suspect you are allergic to bee stings, carry appropriate allergy kits prescribed by a doctor for treating anaphylactic shock. Carry and take diphenhydramine (Benadryl). Follow the label instructions for allergy control. Inform your supervisor if you suspect you are allergic. Watch for ground nests
Travel movement or work in area with poison oak or poison ivy	Allergic reaction to poison oak/poison ivy plants	Learn to recognize poison oak. Avoid contact by using ivy block and wearing long pants and long-sleeve shirts if traveling in dense areas. If skin contact is made, flush the area with cold water as soon as possible. Do not flush your skin with warm water or soap as it can open your pores and increase the reaction. To wash and rinse use Tecnu or similar product with cold water to remove oils
Encountering irrigation	Unfriendly encounters with	Do not wear uniforms and carry a

pipes, marijuana plantation, or grow operations	criminal elements	radio backpack that is not visible. Do not confront strangers and act like a tourist if you must speak. Work in pairs or groups. If working in areas likely to contain operations, check in with park staff when leaving vehicle and returning to vehicle. Watch for black piping or other signs. If you find a definite grow operation, leave immediately, note the location, and report it to the authorities

APPENDIX C

Safety Data Sheets

APPENDIX D

COVID-19

059294.001 – Site Specific HASP COVID-19 Supplement

Date: 6/8/2020
CHA Proj. No.: 059294.001
Project Location: Former Coyne Textile Remedial Design
140 Cortland Avenue
Syracuse, NY 13202
Prepared by: Karyn Ehmann

SITE SPECIFIC RISK: COVID-19

Description: Due to the current global pandemic and concerns related to the coronavirus COVID-19, and the Executive Orders (EO) issued by Governor Andrew Cuomo for the state of New York, this supplement is to be added to the Site Specific Health and Safety Plan (HASP) for the provision of remedial design implementation. Design implementation will consist of multiple weeks of construction oversight of intrusive activities. Following intrusive activities, CHA staff will remain on-site for operation of the groundwater recirculation system for several additional weeks. The timeframe anticipated to complete this work is August 1 through October 1, 2020.

Assumptions: It is assumed CHA representatives will not be in direct contact with infected patients, members of the general public, with those testing positive for the virus, or with those known to have previously been infected. This Site-Specific HASP supplement does not provide guidance or recommendations for working in areas with known infected individuals testing positive for or are being treated for COVID-19.

Guidance: CHA representatives will implement and follow the below guidance at a minimum while providing services associated with this contract from commencement to completion, and in conjunction with current CHA Health and Safety Guidelines:

- Maintain Social Distancing at a minimum of six (6) feet whenever practical while within the field office location, the contractors field location, all areas within the hospital intended for access by CHA, and within designated construction areas

- To the extent possible, meetings will be scheduled to allow for remote access to reduce the potential for contact
    - CHA representatives will not attend face-to-face meetings in which Social Distancing policies cannot be maintained or in locations which have not been approved by the CHA Health and Safety Officer (ie. A conference room in the wing of the facility treating patients)

- CHA representatives will don the appropriate PPE gear such as, protective latex gloves and medical / dust masks as recommended by the CDC, while working within construction areas including, but not limited to, inspections, investigations, approvals, and punch-list.

- Masks and gloves are to be replaced at regular intervals as recommended by the CDC, and disposed of appropriately

- CHA representatives will adhere to hand washing and hand sanitizing practices consistent with updated CHA Health and Safety Guidance, and the CDC guidance – links attached within the listed below references.

Additionally, All CHA Employees will adhere to the following protocols:

1.) All field staff will have the CHA essential employee letter (attached to this email) with them at all times in the field and will also have the applicable client letter stating they are essential employees if provided by the client.

2.) If employees have a badge for the client they are working with the badge will be made clear and present.

3.) We will make all attempts to have 1 person per car for field work, all attempts possible to make this happen.

4.) Employee's will practice Social Distancing where it can be safely performed.

5.) No handshaking is permitted

References: OSHA 3990-03 2020 "Guidance on Preparing Workplaces for COVID-19;" NYS Executive Orders (EO) No.202 through No. 202.13[1]; Center for Disease Control and Prevention (CDC) Guidance Documents on COVID-19 https://www.cdc.gov/; CHA Intranet COVID-19 Information Portal https://intranet.cha-llp.com/cms/news/.

[1] NYS Executive Orders issued by Gov. Andrew Cuomo have extended from 202 through 202.13 as of 4/4/2020. EO No. 202 Declaring a Disaster Emergency in State of New York was issued on 1/30/2020.

COVID-19 JOBSITE PRACTICES

EMPLOYERS

Social distancing:
Plan work for 6 feet of separation between workers

Designate a social distancing officer (SDO)

Plan gatherings and breaks for groups of 10 or less

Clean and disinfect surfaces

Ensure you have adequate hand washing stations

Provide PPE to prevent transmission

Restrict the number of visitors to the jobsite

Screen visitors prior to arrival

EMPLOYEES

Prevent transmission:
stay home if you're sick or have symptoms

Cover your cough

Wash your hands often

Avoid touching your face

Avoid sharing transportation to and from the job site

Wear PPE at all times to prevent transmission

Inform your employer of symptoms or possible exposure to COVID-19

Please refer to www.agc-oregon.org for additional accurate and updated information.



APPENDIX E

Incident Report

Incident Report

Please note: This form must be completed within (24) hours of an employee's injury or illness during the workday. This form can be completed by the employee or supervisor (or a witness if his/her supervisor is unavailable).

Employee Information

Employee's Name	Title	Group	Supervisor

Incident Details

Date of Incident	Time of Incident	Location of Incident *(provide address, if available)*

List the Nature of the Employee's Injury & Body Parts Affected (Indicate whether a similar work-related injury has occurred in the past)**:**

Explain What the Employee Was Doing When the Incident Occurred:

Describe How the Incident Occurred:

List any Applicable Objects That Were Directly Involved in the Injury *(i.e. motor vehicle, etc):*

Did the Employee Stop Work Due to the Injury?	If Yes, Has the Employee Returned to Work?

Medical Treatment *(if known)*

Did the Employee Seek Medical Treatment?	Date of First Medical Treatment	Location of Treatment *(provide address, if available)*	Type of Facility *(i.e. emergency room, hospital, urgent care, doctor's office)*	What Type of Treatment

Acknowledgment

Employee Signature:	Date:

Supervisor (or Witness) Name (Printed):	Supervisor (or Witness) Signature:

RETURN COMPLETED FORM TO MEGAN ROBERTSON IN HUMAN RESOURCES

PHONE NUMBER - (518) 453-8750

FAX NUMBER – (518) 453-2889

E-MAIL ADDRESS – MROBERTSON@CHACOMPANIES.COM

cc: Health & Safety
M. Platt

CHA (Your Location) Office

- What to do for Accidents, Incidents, Safety Hazards & Near Misses

1) **<u>If any injury occurs, no matter how minor:</u>**

    a. Get it treated immediately as required. Notify supervisor.
    b. Contact Megan Robertson as soon as possible. Contact Margaret Rudzinski if Megan cannot be reached.
    c. Complete a CHA incident report form and return to Megan Robertson within 24 hours. (V:\Public\ANY\Health_&_Safety\Incident Reporting)

'Contact' means phone until you talk to the person directly. Voicemails and emails do not count.

<u>(Employees should not provide their personal medical insurance information to the medical facility for work-related incidents. Please contact HR for further direction on how your work-related medical claim will be paid.)</u>

2) **<u>For any accident, incident, safety hazard or near miss (no injury occurs)</u>**

    a. Use your 'Stop Work' Authority as required. EVERYONE has the authority to stop work if they see a significant safety issue.
    b. For all – Report to your supervisor within 24 hours.

'Report' means phone, leave voicemail or email as appropriate.

Megan Robertson (Director of HR Operations)	1-518-453-8750 – Office phone 1-518-453-2889 – Fax <u>mrobertson@chacompanies.com</u>	For all Project accidents and incident and/or potential workmen's compensation claims
Margaret Rudzinski (Sr. VP, Corporate Environmental Health & Safety)	1-518-453-2830 – Office phone 1-518-469-9259 – Cell phone <u>mrudzinski@chacompanies.com</u>	Report all safety hazards/issues to Margaret Rudzinski

Recommendations for additional contacts:

- Office Leader
- Safety Coordinator

APPENDIX F

Respirator Inspection Checklist

RESPIRATOR INSPECTION RECORD

Make _____ Model _____

Style _____ Size _____

	INSPECTED	COMMENTS
Facepiece		
Inhalation Valve		
Exhalation Valve Assembly		
Headbands		
Cartridge Holder		
Cartridge/Canister		
Filter		
Harness Assembly		
Hose Assembly		
Speaking Diaphragm		
Gaskets		
Connections		
Other Defects		

	DATE	PASS/FAIL
Qualitative Fit Test		

Certification: I _____ certify that I performed and understand the above inspection procedure and the qualitative fit test. I certify that I have performed these tasks myself prior to wearing my respirator.

Date _____ Signature _____

X: Safety Forms/excel/Res. list



APPENDIX G

Community Air Monitoring Plan

COMMUNITY AIR MONITORING PLAN (CAMP)

Site Management Plan
Former Coyne Textile Facility
BCP Site #C734144

This Community Air Monitoring Plan (CAMP) has been prepared for the Former Coyne Textile Facility (Site), located at 140 Cortland Avenue in the City of Syracuse, New York, and is to be utilized during implementation of the Site Management Plan (SMP). The Site is a part of the New York State Department of Environmental Conservation's (NYSDEC) Brownfield Cleanup Program (BCP).

This CAMP has been prepared in accordance with the NYSDEC and New York State Department of Health (NYSDOH) guidelines to address the potential short-term impacts to the surrounding community and is Appendix G to the SMP. The SMP dictates plans and procedures for continued intrusive subsurface work at the Site and/or handling of excavated soils. All future work will be conducted in accordance with the NYSDEC approved SMP.

Air monitoring at the Site will be performed during all intrusive activities where there is a potential to come into contact with existing Site soil in accordance with the NYSDOH Generic CAMP, and Appendix 1A and 1B of DER-10: Technical Guidance for Site Investigation and Remediation (DER-10). All air monitoring will be conducted on a real-time basis for particulates (i.e. dust) and organic vapors.

The primary contaminants of concern associated with the Site are solvents and petroleum hydrocarbons, which are volatile organic compounds (VOCs). Particulates and VOCs will be monitored concurrently within a CAMP station containing a DustTrak aerosol monitor and photoionization detector (PID), or similar.

Air monitoring readings will be uploaded in real time and made available for review by both the NYSDEC and NYSDOH. Any exceedances that may occur will be addressed and recorded in the field logbook. Air monitoring will be performed during all ground intrusive activities at one location upwind and two locations downwind of the intrusive activities. The direction of wind will be monitored daily to determine upwind and downwind locations. These locations will be adjusted on a daily or more frequent basis based on actual wind directions.

Enclosures will be provided for remote air monitoring stations to reduce potential weather-induced performance issues. The enclosures will be located in areas where they are not subject to damage from vehicular traffic and there is minimal potential for tampering in publicly accessible areas. Additionally, all intake ports on the instruments will be equipped with rain guards/shields to minimize the potential for water intrusion.

The CAMP is not intended for use in establishing action levels for worker respiratory protection. Rather, its intent is to provide a measure of protection for the downwind community (i.e., off-site receptors including residences and businesses and on-site workers not directly involved with the subject work activities) from potential airborne contaminant releases as a direct result of intrusive activities. Reliance on the CAMP should not preclude simple, common-sense measures to keep VOCs and dust to a minimum around the work areas. Supplements to the CAMP may be required depending on the nature of the planned intrusive activities. The action levels specified herein require increased monitoring, corrective actions to abate emissions, and/or work shutdown. Additionally, the CAMP helps to confirm that work activities did not spread contamination off-Site through the air.

"Continuous monitoring" will be required for all ground intrusive activities. Ground intrusive activities include, but are not limited to, installation or repair of underground utilities, landscaping work that requires excavation below the cover soils, etc.

"Periodic monitoring" will be conducted on excavated material and during soil sampling. Excavated soil will be screened for the presence of VOCs with a handheld PID. Soil will be loaded directly into trucks or stockpiled for characterization and off-site disposal in accordance with the SMP.

In order to verify that the fugitive dust and VOC measurements are performed correctly, there must be appropriate Quality Assurance/Quality Control (QA/QC). It is the responsibility of the remedial party to conduct periodic instrument calibration, operator training, daily instrument performance checks, and maintain a record keeping plan.

FUGITIVE DUST AND PARTICULATE MONITORING, RESPONSE LEVELS, AND ACTIONS

Fugitive dust is described as discrete particles, liquid droplets or solids, which become airborne and contribute to air quality as a nuisance and potential threat to human health and the

environment. The following fugitive dust suppression and particulate monitoring program will be employed at the Site during intrusive activities which warrant its use.

1. Reasonable fugitive dust suppression techniques must be employed during all Site activities which may generate fugitive dust.

2. Particulate monitoring must be employed during the handling of waste or contaminated soil or when activities on Site may generate fugitive dust from exposed waste or contaminated soil.

3. Particulate monitoring will be performed using real-time particulate monitors and will monitor particulate matter less than ten microns (PM10) with the following minimum performance standards:
    a. Objects to be measured: Dust, mists or aerosols;
    b. Measurement Ranges: 0.001 to 400 mg/m³ (1 to 400,000 µg/m³);
    c. Precision (2-sigma) at constant temperature: +/- 10 g/m³ for one second averaging; and +/- 1.5 g/m³ for sixty second averaging;
    d. Accuracy: +/- 5% of reading +/- precision (Referred to gravimetric calibration with SAE fine test dust (mass median diameter (mmd)= 2 to 3; g-2.5, as aerosolized);
    e. Resolution: 0.1% of reading or 1g/m³, whichever is larger;
    f. Particle Size Range of Maximum Response: <0.1 to 10 microns (µm);
    g. Total Number of Data Points in Memory: 10,000 or greater;
    h. Logged Data: Each data point with average concentration, time/date and data point number
    i. Run Summary: overall average, maximum concentrations, time/date of maximum, total number of logged points, start time/date, total elapsed time (run duration), STEL concentration and time/date occurrence, averaging (logging) period, calibration factor, and tag number;
    j. Alarm Averaging Time (user selectable): real-time (1-60 seconds) or short-term exposure limit (STEL) (15 minutes), alarms required. Personnel conducting air monitoring must be immediately notified of any alarms by remote sensors, text messaging, or other similar equipment. Utilizing periodic checks of instrumentation in alarm mode only is not acceptable monitoring practice.
    k. Operating Time: 48 hours (fully charged NiCd battery); continuously with charger;
    l. Operating Temperature: 0 to 50˚ C (14 to 122˚ F); and
    m. Operating Humidity: 10 to 99 percent Relative Humidity.

4. Particulate levels will be monitored immediately downwind at the working Site and integrated over a period not to exceed 15 minutes. Consequently, instrumentation shall require necessary averaging hardware to accomplish this task.

5. The action level will be established at 150 µg/m³ (15 minutes average). While conservative, this short-term interval will provide a real-time assessment of on-site air quality to assure both health and safety. If particulate levels are detected in excess of 150 µg/m³, the upwind background level must be confirmed immediately. If the working site particulate

measurement is greater than 100 µg/m³ above the background level, additional dust suppression techniques must be implemented to reduce the generation of fugitive dust and corrective action taken to protect site personnel and reduce the potential for contaminant migration. Corrective measures may include increasing the level of personal protection for on-site personnel and implementing additional dust suppression techniques. Should the action level of 150 µg/m³ (15-minute average) continue to be exceeded work must stop and Project Managers from CHA, NYSDEC, and NYSDOH must be notified. The notification shall include a description of the control measures implemented to prevent further exceedances.

6. It must be recognized that the generation of dust from waste or contaminated soil that migrates off-site, has the potential for transporting contaminants off-site. There may be situations when dust is being generated and leaving the site and the monitoring equipment does not measure PM10 at or above the action level. Since this situation has the potential to allow for the migration of contaminants off-site, it is unacceptable. While it is not practical to quantify total suspended particulates on a real-time basis, it is appropriate to rely on visual observation. If dust is observed leaving the working site, additional dust suppression techniques must be employed.

The following techniques have been shown to be effective for the controlling of the generation and migration of dust during construction activities:

- Wetting equipment and excavation faces;
- Spraying water on buckets during excavation and dumping;
- Hauling materials in properly tarped or watertight containers;
- Restricting vehicle speeds to 10 miles per hour; and
- Covering excavated areas and material after excavation activity ceases.

When techniques involving water application are used, care must be taken not to use excess water, which can result in unacceptably wet conditions. Using atomizing sprays will prevent overly wet conditions, conserve water, and provide an effective means of suppressing the fugitive dust.

The evaluation of weather conditions is necessary for proper fugitive dust control. When extreme wind conditions make dust control ineffective, as a last resort, intrusive activities may need to be suspended. There may be situations that require fugitive dust suppression and particulate monitoring requirements with action levels more stringent than those provided above. Under some circumstances, the contaminant concentration and/or toxicity may require additional monitoring to protect site personnel and the public. Additional integrated sampling and chemical analysis of the dust may also be in order. This must be evaluated when a health and safety plan is developed and when appropriate suppression and monitoring requirements are established for protection of health and the environment.

VOLATILE ORGANIC COMPOUND MONITORING, RESPONSE LEVELS, AND ACTIONS

VOCs will be monitored at upwind and downwind locations adjacent to the ground intrusive work area. VOCs will be monitored on a continuous basis, concurrently with fugitive dust monitoring. The monitoring work should be performed using a 10.6 eV PID. The equipment should be calibrated at least daily for the contaminant(s) of concern or for an appropriate surrogate. The equipment should be capable of calculating 15-minute running average concentrations, which will be compared to the levels specified below.

If the ambient air concentration of total organic vapors at the downwind perimeter of the work area exceeds 5 parts per million (ppm) above background for the 15-minute average, work activities must be temporarily halted and monitoring continued. If the total organic vapor level readily decreases (per instantaneous readings) below 5 ppm over background, work activities can resume with continued monitoring.

If total organic vapor levels at the downwind perimeter of the work area or exclusion zone persist at levels in excess of 5 ppm over background but less than 25 ppm, work activities must be halted, the source of vapors identified, corrective actions taken to abate emissions, and monitoring continued. After these steps, work activities can resume provided that the total organic vapor level 200 feet downwind of the exclusion zone or half the distance to the nearest potential receptor or residential/commercial structure, whichever is less - but in no case less than 20 feet, is below 5 ppm over background for the 15-minute average.

If the organic vapor level is above 25 ppm at the perimeter of the work area; activities must be shutdown. The NYSDEC, NYSDOH, and the CHA Project Manager will be notified of the situation. Emergency Response Contacts identified in the Health and Safety Plan, including the local police and fire departments, may be contacted by CHA.

Air monitoring will be conducted at 15-minute intervals at a 20-foot offset from the exclusion zone. If two successive readings below 25 ppm are measured by the field instrument and documented, the work may resume following the previously described monitoring plan.

All 15-minute readings will be recorded and be available for State (NYSDEC and NYSDOH) personnel to review. Instantaneous readings, if any, used for decision purposes will also be recorded.

APPENDIX H

Quality Assurance Program Plan

QUALITY ASSURANCE PROJECT PLAN

Former Coyne Textile Facility
140 Cortland Avenue
Syracuse, New York

Site No. C734144

CHA Project Number: 059294.001

Prepared for:

Ranalli/Taylor St, LLC
168 Brampton Road
Syracuse, New York 13205

Prepared by:

300 South State Street, Suite 600
Syracuse, New York 13202
Phone: (315) 471-3920

August 2021

V:\Projects\ANY\K5\059294.001\Reports\Coyne - SMP\Draft\Appendices\Appendix H - QAPP\QAPP_DRAFT.docx

TABLE OF CONTENTS

1.0 INTRODUCTION 1

2.0 PROJECT MANAGEMENT 2

3.0 SAMPLING PROCEDURES 5
3.1 Field Sampling Documentation 5
3.2 Sample Collection 6

4.0 QUALITY ASSURANCE OBJECTIVES FOR MEASUREMENT DATA 12
4.1 Level of QA Effort 12
4.2 Accuracy, Precision and Sensitivity of Analyses 13
4.3 Completeness, Representativeness and Comparability 13

5.0 SAMPLE CUSTODY AND DOCUMENT CONTROL 14
5.1 Chain-Of-Custody 14
5.2 Sample Documentation in the Laboratory 14
5.3 Storage of Samples and records 15

6.0 CALIBRATION PROCEDURES AND FREQUENCY 16
6.1 Instrument Calibration and Tuning 16
6.2 Field Instrument Calibration 16

7.0 ANALYTICAL PROCEDURES 17
7.1 Identification 17
7.2 Quantification 17
7.3 Detection Limit Requirements 17

8.0 DATA REDUCTION, VALIDATION, ASSESSMENT AND REPORTING 18
8.1 General 18
8.2 Field Data 18
8.3 Contract Laboratory Reporting 19
8.4 EQuIS Data 19

9.0 INTERNAL QUALITY CONTROL CHECKS AND FREQUENCY 20
9.1 Field QC 20
9.2 Laboratory QC 20
9.2.1 Matrix Spike/Matrix Spike Duplicates 20
9.2.2 Surrogate Analyses 20

10.0 PERFORMANCE AND SYSTEM AUDITS AND FREQUENCY 22

11.0 PROCEDURES USED TO ASSESS PERFORMANCE 23
11.1 Precision 23
11.2 Accuracy 23
11.3 Representativeness, Completeness and Comparability 24
11.4 Outliers 24

12.0 CORRECTIVE ACTION 25

13.0 QUALITY ASSURANCE REPORT TO MANAGEMENT 25

LIST OF TABLES

Table 1: Imported Fill Sampling Requirements..... 8
Table 2: Analytical Methods/Quality Assurance Summary 10

LIST OF ACRONYMS & ABBREVIATIONS

ASP	Analytical Services Protocol
BCP	Brownfield Cleanup Program
CHA	CHA Consulting, Inc.
COC	Chain-of-Custody
DCE	cis-1,2-Dichloroethene
DER	Division of Environmental Remediation
ELAP	Environmental Laboratory Approval Program
EPA	Environmental Protection Agency
FSP	Field Sampling Plan
GC/MS	Gas Chromatography/Mass Spectrometry
MS	Matrix Spike
MSD	Matrix Spike Duplicate
NYSDEC	New York State Department of Environmental Conservation
NYSDOH	New York State Department of Health
PCB	Polychlorinated Biphenyl
PCE	Tetrachloroethene
PFAS	Per- and Polyfluoroalkyl Substances
PID	Photoionization Detector
QA	Quality Assurance
QAPP	Quality Assurance Project Plan
QC	Quality Control
RPD	Relative Percent Difference
SMP	Site Management Plan
SOP	Standard Operating Procedure
SSDS	Sub-Slab Depressurization System
SVOC	Semi-volatile Organic Compounds
TAL	Target Analyte List
TBD	To Be Determined
TCE	Trichloroethene
TCLP	Toxicity Characteristic Leaching Potential
TOGS	Technical and Operational Guidance Series
VOC	Volatile Organic Compound

1.0 INTRODUCTION

The Quality Assurance Project Plan (QAPP) has been prepared for the site management activities described in the Site Management Plan (SMP) for the Former Coyne Textile Facility located at 140 Cortland Avenue, City of Syracuse in Onondaga County, New York (Site). The Site is a volunteer in the New York State Department of Environmental Conservation (NYSDEC) Brownfield Cleanup Program (BCP) as Site Number C734144. This QAPP presents the policies, organization, objectives, functional activities and specific Quality Assurance (QA) and Quality Control (QC) activities designed to achieve the specific data quality goals associated with the remediation and has been prepared as an appendix to the SMP. The scope of work associated with the site monitoring post the remedial activities is discussed in the SMP.

The QAPP identifies the procedures for sample preparation and handling, sample chain-of-custody, laboratory analyses, and reporting to be implemented during the remedial activities to generate accurate data. Work performed as part of the remedial activities shall adhere to CHA Consulting, Inc's (CHA) Standard Operating Procedures (SOPs), included in Appendix A of the Field Sampling Plan (FSP).

2.0 PROJECT MANAGEMENT

A brief description of the duties of key personnel are presented below.

NYSDEC Regulatory Authority

Michael Belveg - NYSDEC Project Manager

- Approve the SMP and all appendices, including this QAPP, and any modifications to the project

NYSDOH Regulatory Authority

Angela Martin - NYSDOH Project Manager

- Approve the SMP and all appendices, including this QAPP, and any modifications to the project

JMA Wireless

Gail Cawley – JMA Wireless d/b/a GEC Consulting Project Manager

- Client representative, responsible for the overall BCP management of the Former Coyne Textile Facility.

CHA

Samantha Miller, PE – CHA Project Manager, Technical Manager/Project Coordinator

- Responsible for design of the remedial activities;
- Responsible for following the approved SMP, notifying the NYSDEC of any deficiencies, and obtaining approval by the NYSDEC for all modifications to the project;
- Provide overall and day-to-day project management;
- Ensure all resources of CHA are available on an as-required basis;
- Participate in key technical negotiations with the NYSDEC, as necessary;
- Evaluate data;
- Prepare and coordinate the issuance of reports;
- Provide immediate supervision of all on-site activities;
- Assist in preparation and review of final report; and
- Provide technical representation for field activities.

Scott Smith, PE - CHA Interim Chief Engineer and QA/QC Manager

- Responsible for design of the remedial activities;
- Provides oversight and guidance on implementation of the design;
- Assist in preparation and review of final report; and

- Provide managerial guidance to CHA's technical group.
- Conduct internal audit of field investigation and sampling;
- Review laboratory activities;
- Determine laboratory data corrective action;
- Review analytical data validation and assessment;
- Review laboratory QA/QC;
- Assist in preparation and review of final report; and,
- Provide technical representation for analytical activities.

Karyn Ehmann - Field Oversight and QC Coordinator

- Serve as Field Team Leader;
- Work with field crew to prepare for field activities and conduct investigations; and,
- On-Site to
    1. Provide oversight and coordination of field activities.
    2. Verify that required QC procedures are followed for soil boring and monitoring well installation activities, material handling, and sample collection.
    3. Initiate informal and/or formal corrective actions as necessary.
    4. Maintain and report QC records (i.e. chain-of-custody, field equipment calibration, etc.).
    5. Report to the Project Manager.
- Provide field management of sample collection and field QA/QC;
- Responsible for maintenance of the field equipment; and
- Assist in preparation and review of final report.

Laboratory

Alpha Analytical Laboratories

8 Walkup Drive
Westborough, MA 01581
Contact: Melissa Deyo, Project Manager
(716) 457-5229

Alpha Analytical, Inc. is the analytical laboratory chosen to perform the proposed work and is certified by the New York State Department of Health (NYSDOH) Environmental Laboratory Approval Program (ELAP) Number 11148 to perform the required analyses in accordance with the most recent version of the NYSDEC Analytical Services Protocol (ASP).

Project Manager, Analytical Contractor

- Ensure resources of laboratory are available on an as-required basis;
- Coordinate laboratory analyses;
- Supervise laboratory's in-house chain-of custody (COC);

- Schedule analyses of samples;
- Oversee review of data;
- Oversee preparation of analytical reports; and,
- Approve final analytical reports prior to submission to CHA.

Quality Assurance/ Quality Control Officer, Analytical Contractor

- Overview laboratory QA/QC;
- Overview QA/QC documentation;
- Conduct detailed data review;
- Decide laboratory corrective actions, if required; and,
- Provide technical representation for laboratory QA/QC procedures.

Sample Custodian, Analytical Contractor

- Receive and inspect the sample containers;
- Record the condition of the sample containers;
- Sign appropriate documents;
- Verify chain-of-custodies and their correctness;
- Notify laboratory project manager and laboratory QA/QC Officer of sample receipt and inspection;
- Assign a unique laboratory identification number correlated to CHA's sample identification number, and enter each into the sample receiving log;
- Initiate transfer of the samples to the appropriate lab sections with assistance from the laboratory project manager; and,
- Control and monitor access to and storage of samples and extracts.

3.0 SAMPLING PROCEDURES

The procedures for collecting samples and for performing related field activities are described in detail in the Field Sampling Plan. Sample preservation methods and maximum sample holding times, as detailed in CHA SOP #603, are summarized in Table 1 at the end of this Section.

3.1 FIELD SAMPLING DOCUMENTATION

In order to produce an accurate and reliable record of all field activities, including field observations, sample collection activities, etc., a field logbook will be maintained during the duration of all field work. Pre-printed data sheets shall be used for field sampling. All pertinent field survey and sampling information shall be recorded in the logbook or on field logs during each day of the field effort.

At a minimum, field sampling entries shall adhere to CHA SOP #101 and will include:

- Date and time of starting work;
- Names of all personnel at site;
- Purpose of proposed work effort;
- Sampling equipment to be used and calibration of equipment;
- Description of work area;
- Location of work area, including map reference;
- Details of work effort, particularly any deviation from the field operations plan or standard operating procedures;
- Field observations;
- Field measurements (e.g., PID);
- Field laboratory analytical results;
- Personnel and equipment decontamination procedures;
- Daily health and safety entries, including levels of protection;
- Type and number of samples;
- Sampling method, particularly deviations from the standard operating procedures;
- Sample location and number; and
- Sample handling, packaging, labeling, and shipping information (including destination).

Each day's entries will be initialed and dated at the end by the author, and a line will be drawn through the remainder of the page. All entries in the logbook shall be made in indelible black ink. All

corrections shall consist of single line-out deletions that are initialed. The field task leader shall be responsible for verifying that sufficient detail is recorded in the logbooks and shall review the site logbooks daily. Entries include persons present, sampling location, time/date, weather conditions, and any problems encountered during sampling.

Field measurements and observations will assist in the interpretation of analytical results obtained. Therefore, it is important that these measurements and observations be as complete as possible. For each sample collected, the following shall be recorded in indelible ink on the field log sheet:

- Site location identification;
- Depth interval of sample;
- Unique sample identification number;
- Date and time of sample collection;
- Weather conditions;
- Designation as to the type of sample (soil, vapor, etc.);
- Designation as to the means of collection (hang auger, direct-push technology, etc.);
- Brief description of the sample, including pH, specific conductivity and temperature of water samples (if collected);
- Name of sampler;
- Analyses to be performed on sample; and
- Any other relevant comments such as odor, staining, texture, size of area sampled, etc.

The general QA objective for measurement data is to obtain reproducible and comparable measurements to a degree of accuracy consistent with the use of standardized procedures.

3.2 SAMPLE COLLECTION

Groundwater Sampling

Groundwater monitoring will be performed to assess the contamination remaining at the Site. A network of six permanent monitoring wells is installed to facilitate groundwater collection. Groundwater samples will be collected in accordance with the SMP and FSP.

Site contaminants of concern were primarily volatile organic compounds (VOCs), including chlorinated solvent and petroleum hydrocarbon parameters. Generally, the main constituents identified in groundwater during investigative activities included tetrachloroethene (PCE), trichloroethene (TCE), cis-1,2-dichloroethene (DCE), vinyl chloride, and benzene. Semi-volatile

organic compounds (SVOCs) have typically not been detected during previous groundwater sampling events. Therefore, the analytical monitoring program will consist of the VOCs via EPA Method 8260, only.

Groundwater samples will be submitted to a NYSDOH ELAP-certified laboratory under proper chain-of-custody. One field duplicate and one trip blank will be collected at the time of each groundwater sampling event for QAQC purposes. Groundwater monitoring results will be compared to the Technical and Operational Guidance Series (TOGS) 1.1.1 for Ambient Groundwater Quality Class GA waters.

Vapor Sampling

Sub-slab soil vapor and indoor air sampling are required once post-remedial sub-slab depressurization system (SSDS) installation. The post-mitigation testing will be performed more than 30 days after start-up of the SSDS system and during the heating season, if possible. If vapors are detected indoors above guidance levels, further testing and/or corrective measures will be implemented as appropriate.

The SSDS design called for 14 sub-slab soil vapor monitoring points at various locations around the office and manufacturing warehouse sections of the building. Indoor air samples will be collected adjacent to the sub-slab vapor samples at a height of approximately 4 feet above the concrete slab. Additionally, one outdoor air sample will be collected concurrently. These locations are presented on Figure 2 of the FSP , but the outdoor air sampling location may be changed to account for on-site activities and wind direction. All samples will be collected in laboratory certified pre-cleaned SUMMA® canisters for VOCs via EPA Method TO-15. Two duplicate samples will be collected for QA/QC purposes.

Imported Fill Soil Sampling

At this time, no imported fill material is anticipated. However, fill material imported during future development of the Site shall be sampled in accordance with NYSDEC DER-10 Table 5.4e10. The following table indicates the number of samples required for quantity of soil imported for each soil type (i.e. topsoil and sand).

Table 1. Imported Fill Sampling Requirements

Soil Quantity (cubic yards)	Grab Sample	Composite Sample
0-50	1	1
50-100	2	1
100-200	3	1
200-300	4	1
300-400	4	2
400-500	5	2
500-800	6	2
800-1,000	7	2
>1,000	2 additional grab samples every 1000 cubic yards or consult with NYSDEC	1 additional composite sample every 1000 cubic yards or consult with NYSDEC

The samples will be submitted to an off-site NYSDOH ELAP-certified laboratory and analyzed for the following parameters.

- VOCs via EPA Method 8260;
- SVOCs via EPA Method 8270;
- Polychlorinated biphenyls (PCBs) via EPA Method 8082;
- Perfluoroalkyl substances (PFAS) via EPA Method 537;
- 1,4-Dioxane via EPA Method 8270;
- Target Analyte List (TAL) Metals via EPA Method 6010 and 7471B;
- Herbicides via EPA Method 8151A; and
- Pesticides via EPA Method 8081B.

Soil samples will be collected using grab sample techniques for VOCs and composite sample techniques for SVOCs, PCBs, PFAS, 1,4-Dioxane, TAL Metals, Herbicides, and Pesticides. The number of imported fill samples will be determined on-site based on the quantity of fill material imported. QA/QC samples will not be collected for imported soil.

Waste Characterization Soil Sampling

Additional waste characterization sampling is not anticipated at this time. However, if future development of the Site requires the disposal of soils that are generated during excavation activities, sampling and off-site disposal are required. One sample per 1,000 cubic yards (yd^3) of soils designated for off-site disposal (or as required by the disposal facility) will be collected. Sampling shall be performed using disposable latex gloves or other disposable sampling equipment. This will be completed for all parameter fractions with the exception of toxicity characteristic leaching procedure (TCLP) VOCs, which will be collected as a single discrete (i.e.

Grab) sample. The composite sample will be analyzed for the presence TCLP SVOCs, PCBs, TCLP pesticides, TCLP herbicides, TCLP metals, ignitability, reactivity, and pH. QAQC samples will not be collected for waste characterization samples

Table 2: Analytical Methods/Quality Assurance Summary

Matrix (Sample Type)	Parameter /Fraction	Analytical Method	Number of Primary Samples	Number of Duplicates/ MS/MSD	Number of Trip Blanks/Field Blanks	Recommended Sample Volume and Container	Sample Preservation	Technical Holding Time
Water: Groundwater Monitoring Wells	TCL VOCs	EPA Method 8260C	6	1/1/1	1/0/0	3 40 mL glass vials with Teflon-lined septa lids	1:1 HCL, <2 pH, cool to 4°C	14 days from sample collection
Vapor: Sub-Slab, Indoor Air, and Outdoor Air	VOCs	EPA Method T0-15	28	1/0/0	0/0/0	2.7 L SUMMA canister with flow controller for 8-hour sampling time	None	30 days from sample collection
Soil: Imported Fill Samples	TCL VOCs	EPA Method 8260C	TBD	0/0/0	0/0	4 oz. amber glass wide	Cool to 4ºC	14 days from sample collection
	TCL SVOCs	EPA Method 8270D	TBD	0/0/0	0/0	8 oz. amber glass wide	Cool to 4ºC	14 days from sample collection
	Pesticides	EPA Method 8081B	TBD	0/0/0	0/0	4 oz. amber glass wide	Cool to 4ºC	14 days from sample extraction
	PCBs	EPA Method 8082	TBD	0/0/0	0/0	8 oz. glass wide	Cool to 4ºC	7 days from sample collection/ 40 days from extraction
	PFAS	EPA Method 537	TBD	0/0/0	0/0	HDPE or polypropylene bottles	Cool to 4°C	14 days from sample collection
	1,4-Dioxane	Modified EPA Method 8270	TBD	0/0/0	0/0	HDPE or polypropylene bottles	Cool to 4°C	14 days from sample collection
	TAL Metals	EPA Method 6010C	TBD	0/0/0	0/0	8 oz. glass wide	Cool to 4ºC	6 months from sample collection
	Herbicides	EPA Method 8151A	TBD	0/0/0	0/0	4 oz. amber glass wide	Cool to 4ºC	14 days from sample extraction
	TCLP VOCs	EPA Method 8260C	TBD	0/0/0	0/0	4 oz. amber glass wide	Cool to 4°C	14 days from sample collection

Matrix (Sample Type)	Parameter /Fraction	Analytical Method	Number of Primary Samples	Number of Duplicates/ MS/MSD	Number of Trip Blanks/Field Blanks	Recommended Sample Volume and Container	Sample Preservation	Technical Holding Time
Soil: Waste Characterization Samples	TCLP SVOCs	EPA Method 8270D	TBD	0/0/0	0/0	8 oz. amber glass wide	Cool to 4°C	14 days from sample collection
	Pesticides	EPA Method 8081B	TBD	0/0/0	0/0	4 oz. amber glass wide	Cool to 4°C	14 days from sample extraction
	PCBs	EPA Method 8082	TBD	0/0/0	0/0	8 oz. glass wide	Cool to 4°C	7 days from sample collection/ 40 days from extraction
	TCLP Metals	EPA Method 6010C, 7470A	TBD	0/0/0	0/0	8 oz. glass wide	Cool to 4°C	6 months from sample collection
	Herbicides	EPA Method 8151A	TBD	0/0/0	0/0	4 oz. amber glass wide	Cool to 4°C	14 days from sample extraction

4.0 QUALITY ASSURANCE OBJECTIVES FOR MEASUREMENT DATA

The overall QA objective is to develop and implement procedures for sample preparation and handling, sample chain-of-custody, laboratory analyses, and reporting to provide accurate data. Specific procedures to be followed for sampling, sample custody and document control, calibration, laboratory analyses and data reduction, and validation, assessment and reporting are presented in Sections 5.0 through 9.0 of this QAPP.

The purpose of this Section is to define the goals for the level of QA effort; namely, accuracy; precision and sensitivity of analyses; and completeness, representativeness and comparability of measurement data from the analytical laboratories. QA objectives for field measurements are also discussed.

The sampling and analysis program is summarized below and lists the specific parameters to be measured, the number of samples to be collected, and the level of QA effort required for each matrix.

4.1 LEVEL OF QA EFFORT

To assess the quality of data resulting from the sampling program, field duplicate samples, and samples for laboratory matrix spike/matrix spike duplicate (MS/MSD) analyses will be collected (where appropriate) and submitted to the contract laboratory.

Groundwater Sampling

For groundwater sampling, field duplicate samples will be submitted at a frequency of 1 per 20 samples (minimum of 1 per sampling event) as discussed in CHA SOP #605. Field duplicate samples will be collected and analyzed as a check on the aggregate analytical and sampling protocol precision. One set of MS/MSD samples will be analyzed as a check on the analytical method's accuracy and precision and will be analyzed at a frequency of 1 per 20 samples. One trip blank sample will be submitted for analysis for each sampling event. All groundwater samples will be analyzed for VOCs via EPA Method 8260C.

Vapor Sampling

For vapor sampling, field duplicate samples will be submitted at a frequency of 1 per 20 samples (minimum of 1 per sampling event), similar to groundwater sampling. MS/MSD samples will not be collected for vapor samples.

4.2 ACCURACY, PRECISION AND SENSITIVITY OF ANALYSES

The fundamental QA objective with respect to the accuracy, precision and sensitivity of analytical data is to achieve the QC acceptance of each analytical protocol. The method(s) precision (relative percent difference of duplicate analysis) will be determined from the duplicate analyses of matrix spike samples. A minimum of one groundwater sample per event will be spiked and analyzed in duplicate. Analysis will compare with the criteria presented in the appropriate methods identified in Section 8.0.

The method(s) accuracy (percent recovery) for samples will be determined by spiking selected samples (matrix spikes) with test compounds. Accuracy will be reported as the percent recovery of the test compound and will compare with the criteria given in the appropriate methods as identified in Section 8.0.

4.3 COMPLETENESS, REPRESENTATIVENESS AND COMPARABILITY

It is expected that all analyses conducted in accordance with the selected methods will provide data meeting QC acceptance criteria for 90 percent of all samples tested. Any reasons for variances will be documented.

The sampling program has been designed to provide data representative of conditions in the area to be monitored during the post-closure period.. During development of these networks, consideration was given to past disposal practices, existing data from past studies completed for the Site and the physical Site setting. The extent to which existing and planned analytical data will be comparable depends on the similarity of sampling and analytical methods. The procedures used to obtain the planned analytical data are documented in this QAPP. However, it may be necessary to verify similar documentation from previous analytical data to adequately establish comparability. Comparability of laboratory analyses will be conducted by using consistent units. Following completion of data collection, the existing database will be evaluated for representativeness.

5.0 SAMPLE CUSTODY AND DOCUMENT CONTROL

5.1 CHAIN-OF-CUSTODY

A COC will be maintained to document the transfer of all samples in accordance with CHA SOP #105. Each sample container will be properly sealed. Sample container labels will include sample number, place of collection and date and time of collection. Sample containers will be delivered to the Contract Laboratory at 4°C (±2°C) in sealed coolers.

Each sample cooler will contain an appropriately completed COC form. One copy will be returned to CHA upon receipt of the samples by the laboratory. One copy will be returned to CHA with the data deliverables package.

Upon receipt of the cooler at the laboratory, it will be inspected by the designated sample custodian. The condition of the cooler and sample containers will be noted on the COC record sheet by the sample custodian. The sample custodian will also document the date and time of receipt of the container and sign the form.

If damage or discrepancies are noticed, they will be recorded in the remarks column of the record sheet, dated and signed. Any damage or discrepancies will be reported to the lab supervisor who will inform the lab manager and QA Officer.

5.2 SAMPLE DOCUMENTATION IN THE LABORATORY

Each sample or group of samples will be given a unique identification number. The laboratory sample custodian will record the client name, number of samples and date of receipt of samples in the Sample Control Log Book.

The laboratory will be responsible for maintaining analytical log books and laboratory data as well as sample inventory on hand for submittal to CHA on an "as required" basis. Samples will be maintained by the laboratory for a period of 30 days, under the conditions prescribed by the appropriate EPA methods, for additional analyses, if necessary. Raw laboratory data files will be inventoried and maintained by the laboratory for a period of five years, at which time CHA will advise them as to the need for additional storage.

5.3 STORAGE OF SAMPLES AND RECORDS

Samples will be stored in laboratory supplied coolers and on ice until the samples have been received by the contract laboratory under proper COC. Upon receipt, samples will be managed by the laboratory to maintain proper temperatures for the appropriate holding time. The contract laboratory will hold samples for 21 days after the project is completed. After 21 calendar days, the samples will be disposed of property unless the contract laboratory is directed to hold the samples for an extended period of time.

Evidentiary files for the entire project will be inventoried and maintained by CHA and will consist of the following:

1) Project related plans;
2) Project log books;
3) Field data records;
4) Sample identification documents;
5) Chain-of-Custody records;
6) Report notes, calculations, etc.;
7) References, literature;
8) Miscellaneous - photos, maps, drawings, etc.; and
9) Copies of all final reports pertaining to the project.

The project file materials will be the responsibility of CHA's Project Manager with respect to document maintenance and management. Most of these documents exist and/or can be transferred into an electronic format and stored on CHA’s servers which are backed up daily.

6.0 CALIBRATION PROCEDURES AND FREQUENCY

6.1 INSTRUMENT CALIBRATION AND TUNING

Calibration of instrumentation is required to ensure that the analytical system is operating correctly and functioning at the proper sensitivity to meet established reporting limits. Each instrument is calibrated with standard solutions appropriate to the type of instrument and the linear range established for the analytical method. The frequency of calibration and the concentration of calibration standards are determined by the manufacturer's guidelines, the analytical method, or the requirements of special contracts.

6.2 FIELD INSTRUMENT CALIBRATION

Calibration of the field instruments will be completed prior to each day's use in accordance with the manufacturer's instructions. The field equipment will be maintained, calibrated and operated in a manner consistent with the manufacturer's guidelines and EPA standard methods. However, since most field measurements will be limited to organic vapor readings (PID readings), the calibration procedures will be conducted at a minimum frequency of once per day. Records of calibration, repair or replacement will be filed and maintained by the Field QC Coordinator.

7.0 ANALYTICAL PROCEDURES

7.1 IDENTIFICATION

Compounds which will be analyzed by Gas Chromatography/Mass Spectrometry (GC/MS) are identified by comparison of the sample mass spectrum with the mass spectrum of a standard of the suspected compound (standard reference spectrum). Mass spectra for standard references should be obtained on the user's GC/MS within the same 12 hours as the sample analysis. These standard reference spectra may be obtained through analysis of the calibration standards. The following criteria must be satisfied to verify identification: (1) elution of the sample component at the same GC relative retention time as the standard component; and (2) correspondence of the sample component and the standard component mass spectrum.

For GC determinations of specific analytes, the relative retention time of the unknown will be compared with that of an authentic standard. Since a true identification by GC is not possible, an analytical run for compound confirmation will be followed according to the specifications in the methods. Peaks must elute within daily retention time windows established for each indicator parameter to be declared a tentative or confirmed identification. Retention time windows are determined using standard protocols defined in each method.

7.2 QUANTIFICATION

The procedures for quantification of analytes are discussed in the appropriate analytical methods. For any analysis by GC/MS, estimation of concentration of an organic compound not contained within the calibration standard may be accomplished by comparing the mass spectral responses of the compound with that of an internal standard. This procedure is specified in the referenced EPA methods.

7.3 DETECTION LIMIT REQUIREMENTS

The data obtained from all sample analysis will have targeted detection limits that are the lowest applicable for the appropriate method. Specifically, reporting limits will be below applicable Soil Cleanup Guidance values for all soil samples and to the method detection limit for all vapor samples.

8.0 DATA REDUCTION, VALIDATION, ASSESSMENT AND REPORTING

8.1 GENERAL

The Contract Laboratory will perform analytical data reduction and validation in-house under the direction of the laboratory QA Officer. The laboratory's QA Officer will be responsible for assessing data quality and advising of any data which were rated "preliminary" or "unacceptable" or other qualifications based on the QC criteria outlined in the methods, which would caution the data user of possible unreliability.

Assessment of analytical and field data will include checks for data consistency by looking for comparability of duplicate analyses, laboratory QA procedures, adherence to accuracy and precision criteria, transmittal errors, and anomalously high or low parameter values. The results of these data validations will be reported to the project managers, noting any discrepancies and their effect upon acceptability of the data.

8.2 FIELD DATA

Raw data from field measurements and sample collection activities that are used in project reports will be appropriately identified and appended to the report. Where data have been reduced or summarized, the method of reduction will be documented in the report. Field data will be reviewed for anomalously high or low values that may appear to be inconsistent with other data.

Field sampling data will be reviewed by the CHA QA/QC Officer to confirm the following information has been properly documented:

- Sample identification;
- Source;
- Date and time of sampling;
- Sampling equipment;
- Person(s) collecting the sample; and
- Results of field monitoring and/or observations.

In addition, the field sampling data will be evaluated for the following:

- The use of approved sampling and sample handling procedures;
- Proper packing/shipping procedures were used; and
- Proper COC was maintained.

8.3 CONTRACT LABORATORY REPORTING

All reporting and deliverables from the Contract Laboratory will be in accordance with the NYSDEC July 2005 ASP, Category B. Sample data and its corresponding QA/QC data, as specified in Category B, shall be maintained accessible to CHA either in hard copy or on disk.

8.4 EQUIS DATA

The Contract Laboratory will also be required to provide the data in an electronic data deliverable (EQuIS) format for electronic data deliverable (EDD) submission to the NYSDEC. The analytical data, along with field data, will be added into EQuIS compatible spreadsheets for processing and submittal to the NYSDEC. For groundwater data, the data required include, but are not limited to:

- X and Y coordinates
- Water level
- Ground elevation
- Depth to top and bottom of well screen
- Water quality data from laboratory
- Specified sampling method.

9.0 INTERNAL QUALITY CONTROL CHECKS AND FREQUENCY

9.1 FIELD QC

Quality control procedures for field measurements will be limited to checking the reproducibility of the measurement in the field by obtaining multiple readings and by calibrating the instruments (where appropriate).

Quality control of field sampling will involve collecting field duplicates and MS/MSD samples with the applicable site activities described in the SMP. Field QC samples are also discussed in Section 4.0.

9.2 LABORATORY QC

Specific procedures related to internal laboratory QC samples (namely blanks, MS/MSD, surrogates and QC check samples) are described in the following subsections.

9.2.1 Matrix Spike/Matrix Spike Duplicates

An MS/MSD sample will be analyzed at a minimum frequency one sample for every 20 samples that are collected. For sampling events consisting of less than 20 samples, one MS/MSD sample will be collected. Acceptable criteria and compounds that will be used for matrix spikes are identified in the appropriate methods (see Section 8.0). Percent spike recoveries will be used to evaluate analytical accuracy while percent relative standard deviation or the relative percent difference (RPD) between matrix spike analyses will be used to assess analytical precision.

9.2.2 Surrogate Analyses

Surrogates are organic compounds which are similar to the analytes of interest, but which are not normally found in environmental samples. Surrogates are added to samples to monitor the effect of the matrix on the accuracy of the analysis. Every blank, standard and environmental sample analyzed by GC or GC/MS, including MS/MSD samples, will be spiked with surrogate compounds prior to sample preparation.

Surrogates will be spiked into samples according to the appropriate analytical methods. Surrogate spike recoveries will be compared with the control limits set by procedures specified in the method (or from laboratory specific control limits) for analytes falling within the quantification limits

without dilution. Dilution of samples to bring the analyte concentration into the linear range of calibration may dilute the surrogates out of the quantification limit. Assessment of analytical quality in these cases will be based on the quality control embodied in the check and MS/MSD samples.

10.0 PERFORMANCE AND SYSTEM AUDITS AND FREQUENCY

The QA Officer may carry out performance and/or systems audits to confirm that data of known or defensible quality are consistently produced during a program.

Systems audits are qualitative evaluations of components of field and laboratory quality control measurement systems. They determine if the measurement systems are being used appropriately. The audits may be carried out before all systems are operational, during the program, or after the completion of the program. Such audits typically involve a comparison of the activities given in the QAPP described herein, with activities actually scheduled or performed. A special type of systems audit is the data management audit. This audit addresses only data collection and management activities.

The performance audit is a quantitative evaluation of the measurements systems used for a monitoring program. It requires testing the measurement systems with samples of known composition or behavior to evaluate precision and accuracy. A performance audit may be carried out by or under the auspices of the QA Officer without the knowledge of the analyst during each sampling event for this program.

In addition, an external QA audit may be conducted by CHA prior to the analyses of any investigatory samples. It should be noted, however, that any external QA audits will only be performed if deemed necessary by either the CHA Project Manager or the CHA QA/QC Officer. The Contract Laboratory may also undergo QC audit(s) by the NYSDEC or NYSDOH, if so required.

11.0 PROCEDURES USED TO ASSESS PERFORMANCE

11.1 PRECISION

Precision will be assessed by comparing the analytical results between duplicate spike analyses. Precision as RPD will be calculated as follows:

$$\text{Precision} = \frac{[D_2 - D_1]}{(D_1 + D_2)/2} \times 100$$

D_1 = matrix spike recovery
D_2 = matrix spike duplicate spike recovery

Acceptance criteria for duplicate soil samples will be ≤30% RPD. Acceptance criteria for duplicate water samples will be ≤20% RPD between field and laboratory data.

Percent relative standard deviation or the RPD between matrix spike analyses will be used to assess laboratory analytical precision. Acceptable criteria and compounds that will be used are identified in the appropriate EPA methods.

11.2 ACCURACY

Accuracy will be assessed by comparing a set of analytical results to the accepted or "true" values that would be expected. In general, MS/MSD and surrogate spike recoveries will be used to assess accuracy. Accuracy as percent recovery will be calculated as follows:

$$\text{Accuracy} = \frac{A - B}{C} \times 100$$

A = The analyte determined experimentally from the spike sample.
B = The background level determined by a separate analysis of the unspiked sample.
C = The amount of spike added.

Percent spike recoveries in MS/MSD and surrogate spike recoveries will be used to evaluate analytical accuracy. Acceptable criteria and compounds that will be used for matrix spikes are identified in the appropriate EPA methods.

The evaluation of accuracy of field measurements will be limited to checking the reproducibility of the measurement in the field by obtaining multiple readings and by calibrating the instruments (where appropriate).

11.3 REPRESENTATIVENESS, COMPLETENESS AND COMPARABILITY

Completeness is a measure of the amount of valid data obtained from a measurement system compared with the amount that was expected to be obtained under normal conditions.

To be considered complete, the data set must contain all QC check analyses verifying precision and accuracy for the analytical protocol. In addition, all data are reviewed in terms of stated goals in order to determine if the database is sufficient.

When possible, the percent completeness for each set of samples will be calculated as follows:

$$\text{Completeness} = \frac{\text{valid data obtained}}{\text{total data planned}} \times 100 \text{ percent}$$

A completeness goal of 100 percent has been established for this project. However, if the completeness goal is not met, site decisions may be based on any, or all, of the remaining, validated data. Representativeness will be addressed by collecting the samples as described in this document. Comparability will be addressed by collecting, analyzing, and reporting the data as described in this document.

11.4 OUTLIERS

Procedures discussed previously will be followed for documenting deviations. In the event that a result deviates significantly from method established control limits, this deviation will be noted and its effect on the quality of the remaining data will be assessed and documented.

12.0 CORRECTIVE ACTION

The need for corrective action may be identified by system or performance audits or by standard QC procedures. The essential steps in the corrective action system will be:

1) Checking the predetermined limits for data acceptability beyond which corrective action is required;
2) Identifying and defining problems;
3) Assigning responsibility for investigating the problem;
4) Investigating and determining the cause of the problem;
5) Determination of a corrective action to eliminate the problem (this may include re-analysis or re-sampling and analyses);
6) Implementing the corrective action and evaluating the effectiveness;
7) Verifying that the corrective action has eliminated the problem; and
8) Documenting the corrective action taken.

For each measurement system, the Laboratory QA/QC Officer will be responsible for initiating the corrective action and the laboratory supervisor will be responsible for implementing the corrective action.

13.0 QUALITY ASSURANCE REPORT TO MANAGEMENT

The CHA Project Manager will receive reports on the performance of the measurement system and the data quality following each sampling round and at the conclusion of the project.

At a minimum, these reports will include:

1) Assessment of measurement quality indicators; (i.e. data accuracy, precision and completeness);
2) Results of systems audits; and
3) QA problems and recommended solutions.

CHA's QA/QC Officer will be responsible within the organizational structure for preparing these periodic reports. The final report for the project will also include a separate QA section which will summarize data quality information contained in the periodic QA/QC reports to management and present an overall data assessment and validation in accordance with the data quality objectives outlined in this QAPP.



APPENDIX I

Site Management Forms

INSPECTION CHECKLIST

Report No.	
Date:	Time:

Site Name: Former Coyne Textile	NYSDEC Site No. C734144
Address: 140 Cortland Avenue	Project No. 059294
Inspector(s):	Weather:
	Temp.: Hi Low
Type of Inspection: ☐ Routine ☐ Post Severe Condition	Time Low Tide:

SOIL COVER SYSTEM INSPECTION

ITEM/CONDITION	TRUE	FALSE	N/A	COMMENTS
There is no evidence of erosion of cover soils/materials from Site surface.	☐	☐	☐	
There is no evidence of depressions in cover materials.	☐	☐	☐	
There is no evidence of significant cracks in cover materials.	☐	☐	☐	
There is no evidence of exposed or damaged demarcation barrier.	☐	☐	☐	
There is no evidence of vapors or odors emanating from the Site.	☐	☐	☐	

VEGETATIVE INSPECTION

ITEM/CONDITION	TRUE	FALSE	N/A	COMMENTS
Vegetation is well established over greenspace areas.	☐	☐	☐	
There is no evidence of stressed vegetation.	☐	☐	☐	
There is no evidence of bare or thin vegetative cover.	☐	☐	☐	
There is no evidence of overgrowth or areas that need to be mowed.	☐	☐	☐	
There is no evidence of recent areas of excavation or disturbed areas.	☐	☐	☐	

VECTOR INSPECTION

ITEM/CONDITION	TRUE	FALSE	N/A	COMMENTS
No vectors or vector activity (e.g. tracks, droppings, dens, etc.) were observed.	☐	☐	☐	
There was no evidence of damage to the soil cover system due to vector activity.	☐	☐	☐	

DRAINAGE SYSTEM INSPECTION

ITEM/CONDITION	TRUE	FALSE	N/A	COMMENTS
There is no evidence of erosion around drainage structures.	☐	☐	☐	
There is no evidence of settlement of drainage structures.	☐	☐	☐	
Manhole covers present & in good condition.	☐	☐	☐	
There is no evidence of siltation, debris, or other restrictions in the manholes.	☐	☐	☐	

INSPECTION CHECKLIST

Report No.	
Date:	Time:

MONITORING WELL INSPECTION

ITEM/CONDITION	TRUE	FALSE	N/A	COMMENTS
The monitoring wells are in generally good condition.	☐	☐	☐	
Well caps are installed on the wells.	☐	☐	☐	
Locks present and secured.	☐	☐	☐	

SITE ACCESSIBILITY INSPECTION

ITEM/CONDITION	TRUE	FALSE	N/A	COMMENTS
Site accessible and passable.	☐	☐	☐	

INSTITUTIONAL CONTROL INSPECTION

ITEM/CONDITION	TRUE	FALSE	N/A	COMMENTS
The Site continues to be utilized for commercial and passive recreational uses only.	☐	☐	☐	
There is no evidence of groundwater extraction and/or use on Site.	☐	☐	☐	

ADDITIONAL NOTES & OBSERVATIONS

Signature:	Total Inspection Time:

SUB-SLAB DEPRESSURIZATION SYSTEM CHECKLIST

Report No.	
Date:	Time:

Inspector(s):	Project No.
	Weather:
Type of Inspection: ☐ Routine ☐ Post Severe Condition	Temp.: Hi Low

FAN SYSTEM INSPECTION

ITEM/CONDITION	TRUE	FALSE	N/A	COMMENTS
The fan unit(s) is/are operational,	☐	☐	☐	
There is no excessive noise emanating from the fan(s).	☐	☐	☐	
There is no excessive vibration emanating from the fan(s).	☐	☐	☐	
The fan(s) is/are not excessively hot to the touch.	☐	☐	☐	
The fan unit housing is clean and in good condition.	☐	☐	☐	

SYSTEM PRESSURE INSPECTION

ITEM/CONDITION	TRUE	FALSE	N/A	COMMENTS
Vacuum gauge on inlet piping in good condition and shows negative pressure is being applied to sub-slab.	☐	☐	☐	
Pressure gauge on discharge piping in good condition and shows positive pressure being exhausted from blower.	☐	☐	☐	
Pressures are within acceptable normal range for system.	☐	☐	☐	Pressure Reading: ____ inches H_2O
When required, pressure field extension testing demonstrates continued sub-slab communication.	☐	☐	☐	

ELECTRICAL/ALARM INSPECTION

ITEM/CONDITION	TRUE	FALSE	N/A	COMMENTS
No observable electrical component damage.	☐	☐	☐	
All electrical disconnects/switches tested and functional.	☐	☐	☐	
Alarm sounds when blower power disconnected and pressure falls below alarm set point.	☐	☐	☐	

PIPING SYSTEM INSPECTION

ITEM/CONDITION	TRUE	FALSE	N/A	COMMENTS
All above-grade piping in good condition and free of cracks or other damage.	☐	☐	☐	
All pipe supports undamaged and functional.	☐	☐	☐	
In-line mufflers/silencers installed and functioning properly.	☐	☐	☐	
Discharge piping above roof undamaged and free of obstructions.	☐	☐	☐	
All labels present and legible	☐	☐	☐	

SUB-SLAB DEPRESSURIZATION SYSTEM CHECKLIST

Report No.	
Date:	Time:

CONCRETE SLAB/PIPING SYSTEM INSPECTION

ITEM/CONDITION	TRUE	FALSE	N/A	COMMENTS
All visible pipe penetrations appear properly sealed (e.g. not air leak noise).	☐	☐	☐	
There are no new significant, observable floor cracks or penetrations that may breach the floor tightness and effectiveness of the system.	☐	☐	☐	

ADDITIONAL NOTES & OBSERVATIONS

Signature:	Total Inspection Time:

CHA

Free Product/Water Level Data

Project Name:	Logged By:
Project Location:	Date:
Project Number:	Instrument:

Well ID	Measuring Point (TOC/TOR)	Measurement Time (HR:MIN)	Depth to Free Product (ft.)	Depth to Water (ft.)	Comments

Comments:

CHA	**Monitoring Well Sampling-Low Flow**	**Sample/Well ID:**

Project Number: | Sampling Date:

Project/Facility Name: | Logged By:

Project Location/Sampling Event: | Weather/Temp:

Purging/Sampling Method: P = Purging Method S = Sampling Method

P S

☐ ☐ Submersible Pump Model: _____

☐ ☐ Peristaltic Pump Model: _____

☐ ☐ Dedicated Pump Model: _____

☐ ☐ MicroPurge Pump Model: _____ ☐ Dedicated ☐ Disposable

☐ ☐ Bailer Type: _____

☐ ☐ Other: _____

Water Level Measurement Device:

☐ Water Level Meter Model: _____

☐ Interface Probe Model: _____

Water Quality Instrumentation:

Instrument: _____ Instrument: _____

Instrument: _____ *Calibration Records*

Instrument: _____ *Are Attached*

Time Well Unlocked: _____ Time Well Locked: _____

Headspace Reading: _____ ppm ☐N/A

☐ Flush-mount casing ☐ Stickup casing

Pump Intake Depth: _____

Controller ID#: _____

Monitoring Well Condition: A = Acceptable U = Unacceptable

A	U		A	U		A	U	
☐	☐	Well visibility	☐	☐	Surface seal	☐	☐	Total depth
☐	☐	Well Identification	☐	☐	Surface casing condition	☐	☐	Siltation level
☐	☐	Well lock/security	☐	☐	Corrosion of surface casing	☐	☐	Recharge Rate
☐	☐	Well cap & gripper plug	☐	☐	Inner Casing/Screen Integrity	☐	☐	Other: _____

Field Analysis:

Stabilization Criteria: **DO ± 10% **SEC ± 3% Turb. ± 10% ORP ± 10 mv pH ± 0.1 unit

Volume Purged (gal.)	Time	ORP/Eh (mV)	pH	Cond. (ms/cm)	Turbidity (NTU)	D.O. (mg/L)	Temp. (°C)	Other Field Data	Other Field Data	Other Field Data	Other Field Data

Field Analysis During Sample Collection:

Start Purge Time: _____ Total Vol Purged: _____ gal. Odor: _____ Purge Water Disposal Method: _____

End Purge Time: _____ Total Purge Time: _____min Color: _____ Sheen Observed?: _____

Sampling Information: Sampling Time: _____ Laboratory: _____

Sample Analyses: _____ No. Bottles: _____

Comments/Additional Observations:

Signature(s) of Sampling Team:

V:\OH Data\Technical Groups\EnvPlanning\Technical Info\SOPs\Final SOPs\Forms\Well Logs\Well Sampling\DRAFT - DO NOT USE - 2013 Updated Well Sampling Log.doc

APPENDIX J

Field Sampling Plan

Field Sampling Plan

Former Coyne Textile Facility
140 Cortland Avenue
Syracuse, New York

Site No. C734144

CHA Project Number: 059294.001

Prepared for Remedial Party:
Ranalli/Taylor St., LLC
P.O. Box 678
Liverpool, NY 13088

Prepared by:

300 South State Street, Suite 600
Syracuse, New York 13202
Phone: (315) 471-3920

August 2021

V:\Projects\ANY\K5\059294.001\Reports\Coyne - Remedial Design\Draft\Appendices\FSP\FSP_draft.docx

TABLE OF CONTENTS

1.0 INTRODUCTION 1

2.0 GENERAL SAMPLING PROTOCOLS 1
2.1 Sample Designation 1
2.2 Sampling Handling 2
2.3 Field Documentation 3

3.0 GROUNDWATER SAMPLING AND ANALYSIS PROCEDURES 4
3.1 Water Level Monitoring 4
3.2 Well Purging and Sampling Methodology 4
3.3 Analytical Methodology 5

4.0 VAPOR SAMPLING AND ANALYSIS PROCEDURES 6
4.1 Soil Vapor Sampling Locations 6
4.2 Analytical Methodology 7

5.0 INVESTIGATION-DERIVED WASTE 7

TABLES

Table 1 Sample Designation
Table 2 Monitoring Well Information
Table 3 Groundwater Sampling Stabilization Criteria

APPENDICES

Appendix A Standard Operating Procedures

LIST OF ACRONYMS & ABBREVIATIONS

BCP	Brownfield Cleanup Program
CHA	CHA Consulting, Inc.
DCE	cis-1,2-Dichloroethene
DNAPL	Dense Non-Aqueous Phase Liquid
ELAP	Environmental Laboratory Approval Program
FSP	Field Sampling Plan
HASP	Health and Safety Plan
LNAPL	Light Non-Aqueous Phase Liquid
NYSDEC	New York State Department of Environmental Conservation
NYSDOH	New York State Department of Health
PCB	Polychlorinated Biphenyls
PCE	Tetrachloroethene
PID	Photoionization Detector
QAPP	Quality Assurance Project Plan
SMP	Site Management Plan
SOP	Standard Operating Procedure
SSDS	Sub-Slab Depressurization System
SVOC	Semi-volatile Organic Compounds
TCE	Trichloroethene
TOGS	Technical and Operational Guidance Series
VOC	Volatile Organic Compounds
ZVI	Zero-Valent Iron

Ft bgs	Feet Below Ground Surface
mV	Millivolts
NTU	Nephelometric Turbidity Units

1.0 INTRODUCTION

This Field Sampling Plan (FSP) has been prepared for the Former Coyne Textile Facility (Site), located at 140 Cortland Avenue in the City of Syracuse, New York, and is to be used to facilitate field activities post-remediation as described in the Site Management Plan (SMP). The Site is a part of the New York State Department of Environmental Conservation's (NYSDEC) Brownfield Cleanup Program (BCP).

This FSP outlines the protocols which will be followed during continued monitoring of the Site post-remediation and has been prepared as Appendix J to the SMP. The post-closure activities covered by this FSP include groundwater monitoring and sub-slab soil vapor and indoor air sampling. In general, all activities will be performed in accordance with the CHA Consulting, Inc. (CHA) Standard Operating Procedures (SOPs) which are specifically identified in the text below.

2.0 GENERAL SAMPLING PROTOCOLS

The sampling approach and rationale for sample collection is described in Table 1. The Data Quality Objectives for the project and the quality assurance and quality control procedures for the project are described in the Quality Assurance Project Plan (QAPP), found in Appendix H of the SMP. Sampling activities will be conducted in a manner to protect both, workers and the general public in accordance with the Health and Safety Plan (HASP), found in Appendix F of the SMP.

2.1 SAMPLE DESIGNATION

Samples will be identified in accordance with CHA SOP#103 Sample Naming and Numbering (see Appendix A). In summary, each sample will be uniquely defined by including the media type and sequential number.

The following abbreviations will be used to identify media types:

Table 1. Sample Designation

Sample Type	Sample Nomenclature
Blind Duplicate	CHA-1-YYYYMMDD
Matrix Spike/Matrix Spike Duplicate	MS/MSD-##-YYYYMMDD
Subsurface Soil	SOIL-##-YYYYMMDD
Subsurface Soil - Sidewall	SOIL-SW##-YYYYMMDD
Subsurface Soil – Bottom	SOIL-B##-YYYYMMDD

Sample Type	Sample Nomenclature
Waste Characterization Soils	SOIL-WC##-YYYYMMDD
Groundwater – monitoring well designation	MW-##-YYYYMMDD
Trip Blank	Trip Blank-YYYYMMDD
Sub-slab Soil Vapor	SSV-##-YYYYMMDD
Indoor Air	IA-##-YYYYMMDD

Each sample container will be labelled with the following information:

- Site name
- Sample identification
- CHA project number
- Collection date/time
- Sampler's initials
- Analysis required
- Preservatives used

2.2 SAMPLING HANDLING

A new pair of disposable latex gloves will be used at each location and prior to collecting the sample. Additional glove changes will be undertaken as conditions warrant.

Sample containers will be new and delivered from the laboratory prior to the sampling event. Sample containers will come with the proper volume of chemical preservative appropriate for the type of analysis as detailed in CHA SOP#603 Appendix A).

After sample collection, the sample containers will be logged onto a chain of custody record as described in the QAPP. The sample containers will be placed on ice and/or ice packs in laboratory-supplied rigid coolers after collection and labeling. Remaining space will be filled with packing material to cushion the containers during transport or shipment.

For this project CHA staff will hand deliver the sample coolers to the Alpha Analytical Service Center located in Syracuse, New York, or coordinate with their courier service. Samples will remain under the control of CHA's field representative until relinquished to the laboratory under chain-of-custody. Samples will then be shipped to their laboratory located in Westborough, Massachusetts.

2.3 FIELD DOCUMENTATION

Pertinent field sampling information shall be recorded in a logbook or on field logs during each day of the field effort per CHA SOP#101 Field Logbook and Photographs and CHA SOP#903 Remedial Construction Oversight and Documentation. At a minimum, entries in a logbook shall include:

- Date and time of starting work
- Names of all personnel at site
- Weather conditions
- Purpose of proposed work effort
- Sampling equipment to be used and calibration of equipment
- Description of work area
- Location of work area, including map reference
- Details of work effort, particularly any deviation from the field operations plan or standard operating procedures
- Field observations
- Field measurements (e.g., photoionization detector (PID) readings)
- Field laboratory analytical results
- Daily health and safety entries, including levels of protection
- Type, number, and location of samples
- Sampling method, particularly deviations from the standard operating procedures
- Sample location and number
- Sample handling, packaging, labeling, and shipping information (including destination)

In addition to keeping logs, photographs will be taken to provide a physical record to augment the fieldworker's written observations. For each photograph taken, several items shall be recorded in the field logbooks:

- Date and time
- Name of photographer
- General direction faced
- Description of the subject

Additional protocols specific to each sampling method are presented in the following sections.

3.0 GROUNDWATER SAMPLING AND ANALYSIS PROCEDURES

Groundwater monitoring will be performed at the frequency dictated in the SMP to assess the performance of the remedial design including the source removal, contaminated soil treatment with zero-valent iron (ZVI), and the groundwater treatment with sodium permanganate. A network of monitoring wells has been installed across the site to monitor upgradient and downgradient condition of groundwater, as listed below and as shown on Figure 1.

Table 2. Monitoring Well Information

Well ID	Relative Location	Screened Interval	Elevation (Top of Riser)
MW-105S	Upgradient	8.0 – 18.0 ft bgs	391.37
MW-105D	Upgradient	20.0 – 30.0 ft bgs	391.45
MW-4	On-Site	10.0 – 20.0 ft bgs	*
MW-5A	Downgradient	11.0 – 21.0 ft bgs	*
MW-6A	Downgradient	12.0 – 22.0 ft bgs	*
MW-6B	Downgradient	28.0 – 33.0 ft bgs	*

* Will be surveyed during the first monitoring event

3.1 WATER LEVEL MONITORING

Depth to groundwater is each monitoring well is necessary to design potentiometric surface maps and identify groundwater flow direction. Water levels will be monitored using a Solinst® electronic water level meter. Depth to groundwater will be measured to the nearest 0.01 feet and recorded on the appropriate field sampling log. The water level meter will be decontaminated with Alconox phosphate-free detergent and a distilled water rinse between monitoring locations in order to prevent cross-contamination between the monitoring wells. Depth to groundwater will be used to determine the groundwater elevation using the elevation of each monitoring well riser.

3.2 WELL PURGING AND SAMPLING METHODOLOGY

The monitoring wells will be purged and sampled using low-flow sampling methodology and dedicated tubing. Low-flow purging uses a pumping mechanism that produces low-flow rates [less than 1 liter per minute (lpm) or less than 0.26 gallon per minute (gpm) that cause minimal drawdown of the static water table and usually employs a flow-through cell in which geochemical parameters are continuously monitored. These parameters may include dissolved oxygen, oxidation-reduction potential (redox), conductivity, turbidity, temperature, and pH.

The intent of this sampling protocol is to collect a representative sample from the monitoring well. A representative sample may be obtained when all the monitored chemical parameters have stabilized, thus qualitatively demonstrating that the groundwater being purged is in equilibrium (refer to Table 3). Samples are collected directly from the pumping mechanism with minimum disturbance to the aquifer groundwater. The low-flow/low volume purging method (purging to parameter stability) tends to isolate the interval being sampled, which provides more accurate water quality measurements and reduces the volume of purge water generated. This method has an advantage in that it can limit vertical mixing and volatilization of volatile organic compounds in solution within the well casing or borehole as compared to high-flow purging and sampling.

Low-flow purging and sampling is appropriate for collection of groundwater samples for all groundwater contaminants to be collected as part of the routine monitoring efforts. During low-flow purging and sampling, parameters will be monitored until a point in which they reach the stable conditions shown in the table below.

Table 3. Groundwater Sampling Stabilization Criteria

Chemical Parameter	Stabilization Criteria
Dissolved Oxygen (DO)	+/- 10%
Oxidation-Reduction Potential (redox)	+/- 10 mV
Specific Conductance	+/- 3%
pH	+/- 0.1 units
Turbidity	< 50 NTU, +/- 10%
Temperature	NA

As previously stated, sampling will occur using the same low-flow procedure. Each monitoring well will be equipped with dedicated polyethylene tubing. Non-disposable sampling equipment, such as the pumping apparatus and, flow-through cell for water quality measurements, will be decontaminated with phosphate-free detergent and a distilled water rinse between each monitoring well. For additional information on low-flow sampling methodology, see CHA SOP #317 in Appendix A.

3.3 ANALYTICAL METHODOLOGY

Site contaminants of concern were primarily VOCs, including chlorinated solvent and petroleum hydrocarbon parameters. Generally, the main constituents identified in groundwater during investigative activities included tetrachloroethene (PCE), trichloroethene (TCE), cis-1,2-dichloroethene (DCE), vinyl chloride, and benzene. SVOCs have typically not been detected during

previous groundwater sampling events. Therefore, the analytical monitoring program will consist of the VOCs via EPA Method 8260, only.

Groundwater samples will be submitted to a New York State Department of Health (NYSDOH) Environmental Laboratory Approval Program (ELAP)-certified laboratory under proper chain-of-custody. Groundwater monitoring results will be compared to the Technical and Operational Guidance Series (TOGS) 1.1.1 for Ambient Groundwater Quality Class GA waters.

4.0 VAPOR SAMPLING AND ANALYSIS PROCEDURES

Sub-slab soil vapor and indoor air sampling are required once post-remedial sub-slab depressurization system (SSDS) installation is complete. Post-mitigation sampling will be conducted prior to occupancy of the building and no sooner than 30 days after commissioning of the SSDS, but if off-gassing is suspected after a review of the sampling results, further testing may be required. The post-mitigation testing will be performed during the heating season if possible. If vapors are detected indoors above guidance levels, further testing and/or corrective measures will be implemented as appropriate.

As indicated within the NYSDOH guidance document, there is the potential for interferences of site-specific and building-specific indoor air interferences caused by the off-gassing of volatile chemicals in new building materials (e.g., paints, carpets, furniture, etc.). Post-mitigation sampling will be conducted prior to occupancy of the building and no sooner than 30 days after commissioning of the SSDS, but if off-gassing of building materials is suspected after a review of the sampling results, further testing may be required. If vapors associated with on-site contaminants of concern are detected indoors above guidance levels, further testing and/or corrective measures will be implemented as appropriate.

4.1 SOIL VAPOR SAMPLING LOCATIONS

The SSDS design called for 14 sub-slab soil vapor monitoring points at various locations around the office and manufacturing warehouse sections of the building. Indoor air samples will be collected adjacent to the sub-slab vapor samples at a height of approximately 4 feet above the concrete slab. Additionally, one outdoor air sample will be collected concurrently. The locations of these points are shown in Appendix K of the SMP.

4.2 ANALYTICAL METHODOLOGY

Samples will be submitted to a NYSDOH ELAP-certified laboratory under proper chain-of-custody. All samples analyzed for VOCs via EPA Method TO-15 utilizing laboratory provided certified pre-cleaned SUMMA® canisters.

Results will be compared to the NYSDOH Decision Matrices (updated May 2017) and the 95th percentile values presented in Table C.2 of the Guidance for Evaluating Soil Vapor Intrusion in the State of New York, dated October 2006.

5.0 INVESTIGATION-DERIVED WASTE

Additional investigation is not warranted at the Site at this time. However, future redevelopment of some portions of the Site may require additional investigation. Intrusive activities that generate waste soil or groundwater will be managed in accordance with the Excavation Work Plan and this FSP. It is anticipated that all soil removed from intrusive activities will be live-loaded into trucks with tight fitting covers. If the soil is wet, polyethylene liners will be installed in the truck box to prevent spillage or dripping of liquids from the contaminated soil. If live loading of soil is not feasible, soil may be stockpiled on polyethylene sheeting and covered. Gloves, personal protection equipment, sampling materials, etc. will be collected daily and disposed of as solid waste. All work will be performed in accordance with CHA SOP#507 in Appendix A.

Figures

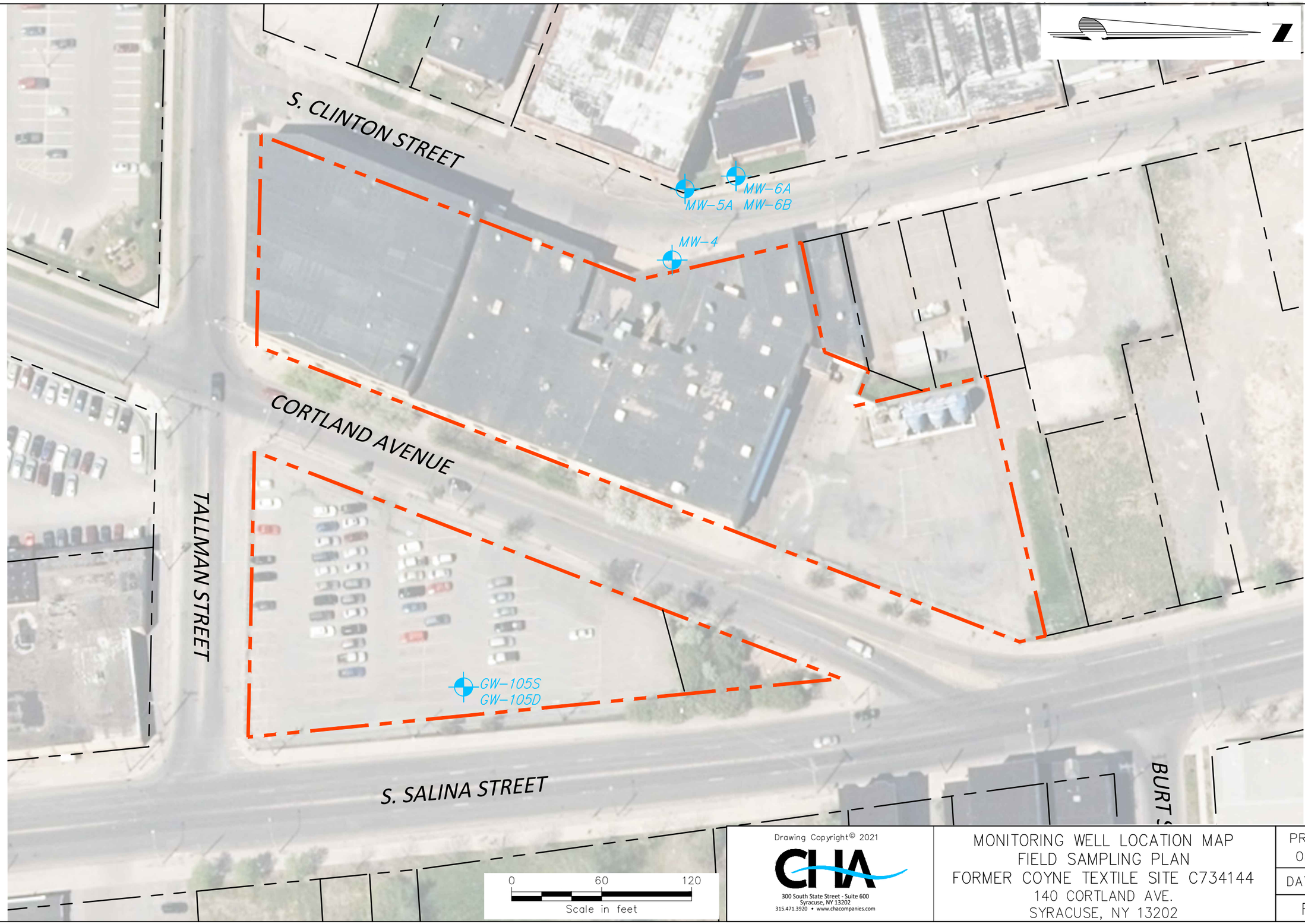

Drawing Copyright© 2021

CHA
300 South State Street - Suite 600
Syracuse, NY 13202
315.471.3920 • www.chacompanies.com

MONITORING WELL LOCATION MAP
FIELD SAMPLING PLAN
FORMER COYNE TEXTILE SITE C734144
140 CORTLAND AVE.
SYRACUSE, NY 13202

PROJECT NO. 059294.001

DATE: 08/2021

FIGURE 1

File: V:\PROJECTS\ANY\K5\059294.001\CADD_ACAD\ENVP\COYNE\SMP - FIELD SAMPLING PLAN.DWG Saved: 8/24/2021 10:53:54 AM Plotted: 8/24/2021 11:03:52 AM Current User: Miller, Samantha LastSavedBy: 4187

Appendix A

Standard Operating Procedures

FIELD LOGBOOK AND PHOTOGRAPHS

A. PURPOSE/SCOPE:

To produce an accurate and reliable record of all field activities, including field observations, sample collection activities, etc.

All pertinent field survey and sampling information shall be recorded in a logbook or on field logs during each day of the field effort.

In addition to keeping logs, photographs will be taken to provide a physical record to augment the field worker's written observations. They can be valuable to the field team during future inspections, informal meetings, and hearings. Photographs should be taken with a camera-lens system having a perspective similar to that afforded by the naked eye. A photograph must be documented if it is to be a valid representation of an existing situation.

B. EQUIPMENT/MATERIALS:

- Bound Field Book (with waterproof paper) or Field Logs
- Chain-of-Custody, Other Appropriate Forms
- Indelible Ink Pens
- Digital Camera with 50 mm lens or similar.

C. PROCEDURE:

1. At a minimum, entries in a logbook shall include:
    a. Date and time of starting work
    b. Names of all personnel at site
    c. Summary of key conversations with contractors, agency representatives, etc.
    d. Purpose of proposed work effort
    e. Sampling equipment to be used
    f. Field calibration of equipment or documentation of calibration of rented equipment
    g. Description of work area
    h. Location of work area, including map reference. Document sample locations with references to fixed landmarks (e.g., 10 feet from southwest corner of building).
    i. Details of work effort, particularly any deviation from the field operations plan or standard operating procedures
    j. Field observations and field measurements (e.g., pH)
    k. Field laboratory analytical results
    l. Personnel and equipment decontamination procedures
    m. Daily health and safety entries, including levels of protection
    n. Type and number of samples

FIELD LOGBOOK AND PHOTOGRAPHS

o. Sampling method, particularly deviations from the standard operating procedures

p. Sample location and number

q. Sample handling, packaging, labeling, and shipping information (including destination)

r. Time of leaving site.

For each photograph taken, several items shall be recorded in the field logbooks:

a. Date and time – Camera set to record on photo

b. Name of photographer

c. General direction faced and description of the subject

d. Sequential number of the photograph

e. Always attempt to include an object in the photograph that helps show scale

f. Always try to shoot at approximately 50mm focal length (what human eye sees).

2. Each day's entries will be initialed and dated at the end by the author, and a line will be drawn through the remainder of the page.

D. QA/QC REQUIREMENTS:

All entries in the logbook shall be made in indelible ink. All corrections shall consist of single line-out deletions that are initialed.

The field task leader shall be responsible for ensuring that sufficient detail is recorded in the logbooks, and shall review the site logbooks daily.

E. SPECIAL CONDITIONS:

Photographs should be downloaded from the camera to the project folder and notes regarding the photographs should accompany the photos. Photographs should be no larger than 2 MB each unless they are being utilized for presentation purposes. CHA has software available to decrease file sizes if necessary.

As noted above, if a bound logbook is not used, then a field observation form must be used and information above should be captured on the form.

F. REFERENCES:

None

G. APPENDICES/FORMS:

Not Applicable

END OF SOP
Final Check by C. Burns 10/2/15

Author: Sarah Benson
Reviewer(s): Keith Cowan
Sandy Warner

SAMPLE NAMING AND NUMBERING

A. PURPOSE/SCOPE:

The success of large environmental programs is greatly affected by the efficiency of data management and analysis. When performing environmental sampling, one of the most critical steps is appropriately naming or numbering samples so that they are uniquely identified and can be distinguished from all other samples by all future users.

Some of the potential benefits that can be obtained by adopting a naming convention include the following:

a. To ensure that every sample collected at a site has a unique identifier

b. To enhance clarity in cases of potential ambiguity

c. To help avoid "naming collisions" that might occur when the data is imported into our Equis or other databases; and

d. To provide meaningful data to be used in project handovers.

Note that many of our sampling programs are performed at sites with previously established sample locations and in these cases, we would not change sample names. Additionally, this process shall be applied at larger, more complex sites, and/or sites that are required to follow a site- specific QAAP. Simpler naming conventions may be implemented for small, simple sites.

B. EQUIPMENT/MATERIALS:

- Field Logbook
- Field Sample Login Sheet
- Site Map/ Work Plan
- Sampling Forms
- Chain-of-Custody
- Sample Containers with Labels

C. PROCEDURE:

1. Each sample shall be uniquely defined by a multi-field name. In general, three fields are required: [Project # or Name] – [Media Type] – [Location Name/Sequential Number].
2. If using a site name, abbreviate to 2-3 letters. (e.g., Congress St site would be “CS”).
3. Use the following abbreviations for media types:

Subsurface Soil	SOIL
Surface Soil	SURF
Sediment	SED
Groundwater	GW
Surface Water	SW
Waste Water	WW
Soil Vapor	SV
Storm Water	STORM

SAMPLE NAMING AND NUMBERING

4. All samples collected at a site shall be numbered sequentially for each media type, regardless of the field event or project phase. The use of hyphens to separate segments of a sample name is beneficial for sample name readability. It is also beneficial to use enough leading zeros to accommodate the Sequential Number (or sys_loc_code) portion of the sample name, which will assist in sorting sample IDs in the data management program or database (see EQUIS discussion below).
5. Do not include information such as time, sample depths, etc. in the name. This information should be recorded as defined in Section F (below).
6. In no cases shall the multi-field name be longer than 30 characters, including dashes. Ensure that each name is clearly written on both the sample label as well as the Chain of Custody.
7. Do not use special characters (e.g. #, ‘, “, @, !) when naming samples. Including such characters in the Serial Number (sys_loc_codes) or Sample Number (sys_sample_codes) can be incompatible with the database.
8. For QA/QC blank samples use the following abbreviations in place of the media type:

Trip Blank	TB
Equipment Rinse (Field Blank)	FB
Duplicate	DUP
Matrix Spike	MS
Matrix Spike Duplicate	SD

For Duplicate and MS/MSD samples we need to make sure we include the parent sample name. Add the DUP, MS or MSD indicator after the Sequential Number.

For Blind Duplicate samples, use the CHA indicator in place of the Sequential Number. The location should be recorded in the field logs for our evaluation purposes. For example, a blind duplicate sample number for soil collected at the 005 location would be “CS-SOIL-CHA-1.”

You would record in the field log that the blind soil duplicate CHA-1 has SOIL-12345-005 as its parent sample.

9. Option to Include the Sample Collection Date - As an option, the date may be included in the sample name. NYS Electronic Data Deliverable guidance suggests using dates in the YYYYDDMM format. Placing the year first provides for ease of sorting data in the database:

   However, adding the date adds 9 characters to the sample name thus increasing the complexity of sample numbering. The date is captured on the Chain-of-Custody and in field records.

D. QA/QC REQUIREMENTS:

All data must be documented on field data sheets or within site logbooks.

Field personnel should verify that all sample data and supporting information in log books is correct prior to leaving the site.

SAMPLE NAMING AND NUMBERING

E. SPECIAL CONDITIONS:

NYSDEC EQUIS Considerations:

NYSDEC uses EQuIS for data management and generally requires data to be submitted in EQuIS format. EQuIS has three different sample name related fields, a sample_name, a sys_sample_code and a location_ name. Location_name will almost always be simplified to something like SW-1, GW-2 etc. and is usually the last field of the sample name.

In terms of the other two, sample_name is what we record in the field. That is limited to 30 characters of text.

The laboratory generates the sys_sample_code by taking the sample_name field and adding another qualifier, such as the sample delivery group or work order number. EQuIS requires that the sys_sample_code field be unique within a database. This is limited to 40 characters of text so it typically will be the sample name plus up to 10 characters.

It is recommended to keep the CHA sample name as short as possible to work with the EQuIS format. The basic sample names identified above are 14 to 17 characters long. If the optional date format is used, sample names will be 23 to 26 characters which is near the limit for what EQuIS can accommodate (and you may have issues physically fitting the sample names legibly into the COC form).

F. REFERENCES:

NYSDEC, DER-10, Technical Guidance for Site Investigation and Remediation, May 2010, http://www.dec.ny.gov/docs/remediation_hudson_pdf/der10.pdf

NYSDEC, Electronic Data Delivery Manual, January 2013, http://www.dec.ny.gov/docs/remediation_hudson_pdf/eddmanual.pdf

New Jersey Department of Environmental Protection, August 2005, Field Sampling Procedures Manual, Chap. 6, http://www.nj.gov/dep/srp/guidance/fspm/

G. APPENDICES/FORMS:

Not Applicable

END OF SOP

Final Check by C. Burns 12/2/15

LOW-FLOW GROUNDWATER PURGING/SAMPLING

A. PURPOSE/SCOPE:

Low-flow purging is purging using a pumping mechanism that produces low-flow rates [less than 1 liter per minute (lpm) or less than 0.26 gallon per minute (gpm)] that cause minimal drawdown of the static water table and usually employs a flow cell in which geochemical parameters are continuously monitored. These parameters may include dissolved oxygen content, oxidation-reduction potential (redox), conductivity, turbidity, and pH.

The intent of this sampling protocol is to collect a representative sample from the monitored groundwater zone. A representative sample may be obtained when all the monitored chemical parameters have stabilized, thus qualitatively demonstrating that the groundwater being purged is in equilibrium (refer to Table 3). Samples are collected directly from the pumping mechanism with minimum disturbance to the aquifer groundwater. The low-flow/low volume purging method (purging to parameter stability) tends to isolate the interval being sampled, which provides more accurate water quality measurements and reduces the volume of purge water generated. This method has an advantage in that it can limit vertical mixing and volatilization of volatile organic compounds in solution within the well casing or borehole as compared to high-flow purging and sampling.

An overview of this methodology is presented in Puls and Barcelona, 1996. Low-flow purging and sampling is appropriate for collection of groundwater samples for all groundwater contaminants, including inorganic compounds, metals, pesticides, PCBs, volatile and semi-volatile organic compounds (VOCs and SVOCs), other organic compounds, radiochemical and microbiological constituents. This method is not applicable to the collection LNAPL or DNAPL.

B. EQUIPMENT/MATERIALS:

- Inertial pump
- Submersible pump
- Disposable bailers
- Generator
- Sample bottles
- Bailing twine and rope
- Field analyses meters
- Sampling gloves
- Water level meters
- Filtration system
- 2-Inch grundfos rediflow pump and controller
- Well sampling forms

Depending on the purging method to be used, there are specific equipment limitations. Table 1 provides a description of the various methodologies and their applicability. The proper selection of sampling devices or pumps is critical to the quality and representation of the sampling results. The following table provides a summary of the acceptable sampling methods for the various compounds of concern.

LOW-FLOW GROUNDWATER PURGING/SAMPLING

Table 1
Acceptable Sampling Methods for Compounds of Concern

Method	VOCs	Semi-VOCs	Metals and Inorganics	Petroleum Hydrocarbons		General Chemistry
				C3-C16	C16+	
Peristaltic Pump	X	1	3	X	1	2
Centrifugal Pump	2	3	3	2	2	3
Submersible Impeller Pump (w/ controller)	2	3	3	2	3	3
Bailer	2	2	2	2	2	2
Bladder Pump	**3**	**3**	**3**	**3**	**3**	**3**
DPIS	3	3	2	2	2	2
Diffusion Sampler	2	2	X	2	2	X

1 - Not recommended, better methods exist
2 - Useful with limitations
3 - Recommended method
X – Unacceptable
Note: Centrifugal pump - assumed at a low-flow rate (no greater than 1 Lpm)

C. PROCEDURE:

1. The wells will be sampled in order from the least contaminated well to the most contaminated well.
2. Using a decontaminated measurement probe, determine the water level in the well; then calculate the fluid volume in the casing.
3. Setting up the Pump:
   a. Dedicated Systems

      Installation of any device into a well disturbs the stratification typically exhibited in a well due to laminar flow of groundwater in the well. Insertion also potentially mobilizes suspended solids in the water column due to disturbance of settled and solids in the casing and agitation of water in the filter pack. Dedicated systems result in lower initial turbidity values and lower purge volumes to achieve stabilized indicator parameter readings, and should be considered when a well will be sampled multiple times.

   b. Portable Systems

      If portable systems are used, they must be placed carefully into the well and lowered into the screen zone as slowly as possible to avoid disturbance of the groundwater resulting in non-equilibrium conditions. As a result, longer purge times and greater purge volumes may be necessary to achieve indicator parameter stabilization. In general, this may require that after installation, the portable pump should remain in place for a minimum of 1-2 hours to allow settling of solids and re-establishment of horizontal flow through the screen zone. If initial turbidity readings are excessive (>50 NTU), pumping should cease and the well should rest for another 1-2 hours before initiating pumping again. In wells set in very fine-grained formations, longer waiting periods may be required.

LOW-FLOW GROUNDWATER PURGING/SAMPLING

4. The flow rate used during purging must be low enough to avoid increasing the water turbidity. The following measures should be taken to determine the appropriate flow rate:
   a. The flow rate shall be determined for each well, based on the hydraulic performance of the well.
   b. The flow must be adjusted to obtain stabilization of the water level in the well as quickly as possible.
   c. The maximum flow rate used should not exceed 1 liter per minute (0.26 gpm).
   d. Once established, this rate should be reproduced with each subsequent sampling event.
   e. If a significant change in initial water level occurs between events, it may be necessary to re-establish the optimum flow rate at each sampling event.
5. Water Level Monitoring:
   a. Should not fluctuate more than 0.1 meters (~4 inches).
6. Measurement of indicator parameters (Dissolved oxygen content, redox potential, specific conductance, temperature and pH) is required. Continuous monitoring of water quality indicator parameters is used to determine when purging is competed and sampling should begin. Stabilized values, based on selected criteria listed in Table 2 should be met prior to sampling. The use of an in-line flow cell (closed) system is recommended for measuring indicator parameters, except for turbidity.

   For turbidity measurement, a separate field nephalometer should be used. Indicator parameter collection is more important when low-flow purging is used compared to the high-flow purging method. Generally, measurements are taken every 3 to 5 minutes and water chemistry parameters are considered to be stable when they are within the following ranges for three (3) consecutive readings:

Table 2
Stability Criteria for Low-Flow Purging

Constituent	Criteria
Dissolved Oxygen Content (DO)	± 10%
Oxidation-Reduction Potential (redox)	± 10 mv
Specific Conductance	± 03% of reading
pH	± 0.1 units
Turbidity	± 10%
Temperature	NA

   Turbidity should be below 50 NTU, if possible. If sample turbidity can not be reduced below 50 NTU, a field filtered sample shall be collected for metals analysis in addition to an unfiltered sample. Record these readings on the well sampling log.

7. The order in which samples are to be collected is as follows:
   - Volatile Organic Compounds (VOCs)
   - Semi-Volatile Organic Compounds (SVOCs)

LOW-FLOW GROUNDWATER PURGING/SAMPLING

- Purgeable organic carbon (POC)
- Purgeable organic halogens (POX)
- Total organic carbon (TOC)
- Total organic halogens (TOX)
- Extractable organics
- Total metals
- Dissolved metals
- Phenols
- Cyanide
- Sulfate and chloride
- Turbidity
- Nitrate and ammonia
- Radionuclides

8. When collecting aliquots for analysis of volatile organic compounds, make absolutely certain that there are no bubbles adhering to the walls or the top of the VOA container.
9. Add appropriate preservatives to samples as described in SOP #605.
10. Label the sample containers with all necessary information and complete all chain-of-custody documents and seals.
11. Place the properly labeled and sealed sample bottles in a cooler with ice and maintain at 4oC for the duration of the sampling and transportation period. Do not allow samples to freeze.

D. QA/QC REQUIREMENTS:

To the extent possible, all samples should be collected using the same type of equipment and in the same manner to ensure comparability of data.

E. SPECIAL CONDITIONS:

Because the methodology requires that disturbance to the water column in the well be minimized, the same pumping device used for purging should be used for sampling.

Sample collection will be performed utilizing either an inertial pump system or disposable bailer. If the inertial pump system is used, samples will be obtained through the dedicated polyethylene tubing while maintaining a low-flow. Should disposable bailers be utilized, the sampling will be performed as follows:

Attach a new bailer line to the disposable bailer equipped with a single check valve. Check the operation of the check valve assembly to confirm free operation. Lower the single check valve bailer slowly into the well until it contacts the water surface. Then lower the bailer just below the water surface with a minimum of disturbance. When filled with groundwater, slowly raise the bailer to the surface. Discharge the first bailer to the ground. Tip the bailer to allow the water to slowly discharge from the top and to flow gently down the inside of the sample bottle with minimum entry turbulence and aeration.

LOW-FLOW GROUNDWATER PURGING/SAMPLING

Step 4 (*samples collected*) can be replaced if purging and sampling is being performed with a Grundfos Rediflow pump. In this case, after well purging was completed, the discharge rate for the pump would be reduced to approximately 40 ml/minute. Sampling can then proceed as described above.

F. REFERENCES:

Low-Flow (Minimal Drawdown) Ground-Water Samp*ling Procedures"* by Robert Puls and Michael J. Barcelona dated April 1996.

G. APPENDICES/FORMS:

Well Sampling Forms

END OF SOP
Final Check by C. Burns 11/4/15

Author: Meghan Platt, P.E.
Reviewer: Scott Smith, P.E.

RESIDUALS MANAGEMENT

A. PURPOSE/SCOPE:

The following standard operating procedure (SOP) presents a description of the methods generally employed for the management of residual waste. Field personnel are responsible for ensuring that state-specific standards/guidelines/regulations are followed, where applicable. In addition, field personnel are responsible for coordination efforts associated with the waste disposal facility, if known.

Improper handling and storage of residual waste can result in leaks and spills and pose a serious threat to the quality of the environment. Timely characterization and disposal of residual wastes shall be conducted in order to not exceed onsite quantity and/or storage regulations.

B. EQUIPMENT/MATERIALS:

Off-Site transportation and disposal of residual waste will be performed by a licensed waste hauler under the direction of CHA. The company will supply the necessary equipment and materials needed to remove the residual waste from the Site and transport it to an approved waste disposal facility.

The field geologist/engineer will obtain the necessary sample bottles with the associated preservatives, if required, from the analytical laboratory. See SOP #603, Sample Containers, Volumes, Preservations and Holding Times, for additional information on these topics. In addition, if a flame ionization detector (FID), photoionization detector (PID) and/or gas meter will be used to screen waste containers soils for the presence of volatile organic compounds (VOCs).

All other equipment required during transportation/disposal activities is the responsibility of the Contractor (waste hauler).

C. PROCEDURE:

1. During remedial activities all residual waste, including, but not limited to, soil cuttings, decontamination wash/rinse water, purge water and personal protective equipment (PPE) shall be containerized in United States Department of Transportation (USDOT) approved 55-gallon drums or similar waste containers, unless the Work Plan indicates otherwise. Each drum shall contain similar materials/matrices (e.g., soil, water, PPE).
2. Label each waste container using a permanent marker and weather proof label with the following:
    a. Description of the container contents
    b. Site name and address
    c. Name of Site contact and associated phone number

    Waste container labels shall be legible and easily understood by those unfamiliar with the Site.
3. Upon completion of remedial activities, the field geologist/engineer will conduct waste characterization of the residual waste prior to off-Site transportation and disposal. Depending upon the type of waste present, various waste disposal facilities may have different testing requirements. CHA will complete the required analytical testing. Upon receipt of analytical data and coordination with the disposal facility, the field geologist/engineer will supervise the removal of the waste from the Site.

RESIDUALS MANAGEMENT

4. Waste containers shall be transported and stored in a secure location on-Site. All waste containers shall be located in one location, if possible.
5. If waste containers are stored for a period of time prior to collecting waste characterization samples, all waste containers shall be inspected for signs of the potential presence of explosive/flammable gases and/or toxic vapors. These signs include pressurization (bulging/dimples); crystals formed around the drum opening; leaks, holes, stains; labels, marking; composition and type (steel/poly and open/bung); condition, age, rust; and sampling accessibility. Drums showing evidence of pressurization and crystals shall be further assessed to determine proper drum opening techniques.
6. All metal waste containers not in direct contact with the earth shall be grounded.
7. Open the waste container with spark resistant tools (e.g., brass, beryllium).
8. Screen the waste containers for explosive gases and/or toxic vapor with appropriate air monitoring instruments as necessary.
9. Obtain the necessary sample bottles with the associated preservatives, if required, from the analytical laboratory. See SOP #603, Sample Containers, Volumes, Preservations and Holding Times, for information regarding field preservation of sample containers, if necessary.
10. Each matrix (e.g., soil, water) shall be sampled for waste characterization purposes. The field geologist/engineer shall determine the quantity of similar waste characterization samples to be collected from the waste containers in conjunction with the project manager and/or waste disposal facility. Containers with similar wastes (e.g., soil, water) generated from one area of the site may require only one composite sample from each of the waste containers. This determination shall also be made in conjunction with the project manager and/or waste disposal facility.
11. Use a decontaminated spade or shovel to collect representative solid waste samples from each waste container or use a beaker, bailer or similar mechanism to collect representative liquid waste samples from each waste container.
12. Immediately place sample in the pre-preserved sample containers and close the waste container(s).
13. Chill all samples to 4°C from sample collection until laboratory analysis.
14. Package and ship samples per SOP #607.

D. QA/QC REQUIREMENTS:

This section includes QA/QC requirements associated with tank closure activities. The following general requirements apply to this SOP:

1. All data must be documented on field data sheets or within site logbooks.
2. All instrumentation must be operated in accordance with operating instructions as supplied by the manufacturer, unless otherwise specified in the work plan.
3. Equipment checkout and calibration activities must occur prior to sampling/operation, and must be documented.

RESIDUALS MANAGEMENT

E. SPECIAL CONDITIONS:

In no case, will CHA be considered the generator of the waste. The site owner shall always take responsibility for waste disposal. Additionally, CHA may only act as agent for the owner relative to signing manifests with specific permission from CHA's in-house counsel. In most every case, the owner should sign waste manifests.

F. REFERENCES:

United States Environmental Protection Agency, Science and Ecosystem Support Division, Waste Sampling Standard Operating Procedure: http://www.epa.gov/region4/sesd/fbqstp/Waste-Sampling.pdf

G. APPENDICES/FORMS:

Not Applicable

END OF SOP

Final Check by C. Burns 10/26/15

Author: Meghan Platt, P.E.
Reviewer: Scott Smith, P.E.

SAMPLE CONTAINERS, VOLUMES, PRESERVATIONS AND HOLDING TIMES

A. PURPOSE/SCOPE:

The following standard operating procedure (SOP) presents general guidelines for sample containers, volumes, preservations and holding times associated with air, water and soil/sediment samples. Field personnel are responsible for ensuring that state-specific standards/guidelines/regulations are followed, where applicable.

Improper preserving, storing and handling of air, water and soil/sediment samples are critical if the integrity of the samples are to be maintained. Samples collected in the field may undergo biological, chemical or physical changes following removal from their environment. In order to minimize those changes, many samples must have preservatives in the form of strong acids or bases added prior to delivery to the laboratory. If samples are to be collected as part of a government program, the governing agency typically must be notified 30 days prior to sample collection.

B. EQUIPMENT/MATERIALS:

Pre-cleaned sample containers along with associated preservations within the sample containers will be provided to CHA from the analytical laboratory. The field geologist/engineer will provide the necessary personal protective equipment to place samples collected within the appropriate sample containers per SOPs 300 through 417. However, if field preservation is required the following equipment and materials shall be obtained:

- Hydrochloric (HCl) Acid Reagent A.S.C. 38%
- Nitric (HNO3) Acid Reagent A.S.C. 71%
- Sodium Hydroxide (NaOH) 97%
- 10 mL glass pipettes
- Narrow range (0-3 and 12-14) pH paper
- Nitrile gloves

C. PROCEDURE:

1. Review Table 1 which details typical parameters of interest at environmental sites and the associated methods, preservation, container type, holding time and required sample volume.
2. Obtain pre-cleaned and pre-preserved sample containers from the laboratory. If pre-preserved sample containers were provided skip to Step 7; if not proceed to Step 3.
3. Put on a clean pair of nitrile gloves.
4. In a clean, non-dusty environment, remove the cap of the sample container.
5. Using a clean, 10 mL glass pipette draw the required amount of acid or base and insert into the sample container.
6. Volatile Organic Compounds – 2 mL of HCl acid (water samples).
7. Total and Dissolved Metals (including mercury) – 5 mL Nitric acid (water samples).
8. Cyanide – 15-20 Sodium Hydroxide pellets (water samples).

9. Chemical Oxygen Demand, Oil and Grease, Organic Carbon, Phenolics, Total Dissolved Phosphorous, Hydrolyzable Phosphorus, Ammonia, Nitrate and Nitrite – 5 mL Sulfuric acid (water samples).
10. Immediately replace and tighten the sample container cap.
11. Collect sample using equipment and procedures outlined in other SOPs as appropriate. The volume of the sample collected shall be sufficient to conduct the analysis required, as well as associated quality assurance/quality control samples (QA/QC). QA/QC samples shall be collected in accordance with SOP 605.
12. Place samples immediately in the pre-preserved sample containers.
13. Chill all samples to 4ºC from sample collection until laboratory analysis.
14. Package and ship samples per SOP #607.

D. QA/QC REQUIREMENTS:

This section includes QA/QC requirements associated with sample containers, volumes, preservations, and holding times. The following general requirements apply to this SOP:

1. All data must be documented on field data sheets or within site logbooks.
2. All instrumentation must be operated in accordance with operating instructions as supplied by the manufacturer, unless otherwise specified in the work plan.
3. Equipment checkout and calibration activities must occur prior to sampling/operation, and must be documented.
4. QA/QC samples shall be collected in accordance with SOP 605.

The following procedure shall be conducted to provide a QA/QC check of water (aqueous) samples to ensure the samples were preserved to the proper pH prior to shipping for laboratory analysis.

Volatile Organic Compounds:

1. Collect one additional VOA vial at every third aqueous sampling location.
2. Fill the extra vial with the sample.
3. Using the extra VOA vial, remove the cap and using a clean, 10 mL glass pipette extract approximately 1 mL of water.
4. Place two drops of the water on a 1-inch strip of 0-3 range pH paper.
5. Compare pH strip's color while wet with that of the color key included on the pH paper container.
6. If pH is not less than 2, add additional HCL to the remaining 3 VOA vials prior to collecting the sample.
7. Discard the vial used to check the pH.

SAMPLE CONTAINERS, VOLUMES, PRESERVATIONS AND HOLDING TIMES

Total and Dissolved Metals, Mercury, Ammonia, Nitrate plus Nitrite, Total Dissolved Phosphorus, COD, Oil & Grease, Organic Carbon, Phenolics

1. Collect sample and tightly reseal the cap.
2. Agitate the sample by gently shaking the sample bottle to mix the acid and water.
3. Remove the cap and using a clean, 10 mL glass pipette extract approximately 1 mL of sample.
4. Place approximately two drops of sample on a 1 inch strip of 0-3 range pH paper.
5. Compare pH strip's color while wet with that of the color key included on the pH paper container.
6. If pH is not less than 2, add appropriate additional Sulfuric Acid to the sample using a clean pipette.
7. Recheck sample using steps 2 through 6 until sample pH is less than 2.

Cyanide

1. Collect sample and tightly reseal the cap.
2. Agitate the sample by gently shaking the sample bottle until the NaOH pellets are dissolved.
3. Remove the cap and using a clean 10 mL glass pipette extract approximately 1 mL of sample.
4. Place approximately two drops of sample on a 1-inch strip of 12-14 range pH paper.
5. Compare pH strip's color while wet with that of the color key included on the pH paper container.
6. If pH is not greater than 12, add additional NaOH to the sample using standard procedures.
7. Recheck sample using steps 2 through 6 until sample pH is greater than 12.

E. SPECIAL CONDITIONS:

Not Applicable

F. REFERENCES:

Alpha Analytical Aqueous and Soil/Solid Reference Guides.

G. APPENDICES/FORMS:

Table 1 Laboratory Analysis: Summarizing parameters, methods, preservations, container type, holding times and minimum sample volumes are included as an attachment to this SOP.

END OF SOP
Final Check by C. Burns 10/27/15

Table 1

Laboratory Analysis	EPA Method	Standard Method and/or SW846 Method	Preservation	Container	Holding Time	Minimum Volume
WATER						
Acid Soluble & Insoluble Sulfide	-----	9030B	Cool to 4 deg C No Headspace	P or G	7 Days	8 oz.
Acidity as CaCO3	305.1	2310B	Cool to 4 deg C	P or G	14 Days	100 mL
Alkalinity	-----	2320B	Cool to 4 deg C	P or G	14 Days	100 mL
Alkalinity as CaCO3	310.1	2320B	Cool to 4 deg C	P or G	14 Days	100 mL
Ammonia	350.2/.3	4500-NH3 B,E	Cool to 4 deg C, H2SO4 to pH<2	P or G	28 Days	400 mL
Aromatic Hydrocarbons	602	8021B	1:1 HCl to pH <2, Cool to 4 deg C 0.008% Na2S2O3 if residual chlorine present	G, Vial screw cap with center hole Teflon- faced silicone septum	14 Days	40 mL
Biochemical Oxygen Demand	405.1	5210B	Cool to 4 deg C	P or G	48 Hrs.	500 mL
Bromide	300	-----	None	P or G	28 Days	250 mL
Calcium	-----	3120B	HNO3 to pH<2	P or G	6 Months	100 mL
Calcium- Hardness	200.7	3111B	HNO3 to pH<2	P or G	6 Months	100 mL
Carbamates	531.1	-----	Cool to 4 deg C, 0.08% Na2S2O3 if residual chlorine present	G, screw cap Teflon faced silicone septum	14 Days	100 mL mL
Carbonaceous BOD	-----	5210B	Cool to 4 deg C	P or G	48 Hrs.	1000 mL
Chloride	300	4500-CL D 4110	Cool to 4 deg C	P or G	28 Days	100 mL
Chloride, Residual Disinfectant	-----	4500Cl-G	Cool to 4 deg C	P or G	Analyze Immediately	200 mL
COD	410.4	5220D	H2S04 to pH<2, Cool to 4 deg C	P	28 days	250 mL
Color	-----	2120B	Cool to 4 deg C	P or G	24 Hrs	100 mL
Conductivity	-----	2510B	Cool to 4 deg C	P or G	28 Days	100 mL
Cyanide	335.4	4500-CN C&E	Cool to 4 deg C NaOH pH>12	P or G	14 Days	250 mL
Cyanide	335.2	9010B, 9012A, 9014	Cool to 4 deg C, NaOH to pH>12 0.6 g ascorbic acid if residual chlorine present	P or G	Sulfide absent, 14 days; sulfide present 24 Hrs	250 mL
Cyanide, Amenable	335.1					
Dioxin	-----	8280A	Cool to 4 deg C 0.008% Na2S2O3 if residual chlorine present	G, Amber Teflon-lined screw cap	7 days until extraction 40 days after extraction	1000 mL
DRO	-----	8015B	Cool to 4 deg C 0.008% Na2S2O3 if residual chlorine present	G, Amber Teflon-lined screw cap	7 days until extraction 40 days after extraction	1000 mL
Escherichia Coli	-----	9222B	0.008% Na2S203 if residual chlorine present 0.3 mL/125 mL 15% EDTA if > 0.01 mg/L heavy metals	Sterile P or G	30 Hrs. for Drinking Water 6 Hrs. for Waste Water	125 mL
Extractable Org. Compounds			Cool to 4 deg C, Store in dark	G, Amber Teflon-lined screw cap	*7 days	4000 mL

Table 1

Laboratory Analysis	EPA Method	Standard Method and/or SW846 Method	Preservation	Container	Holding Time	Minimum Volume
Fecal Coliform	-----	9222B or D	0.008% Na2S203 if residual chlorine present 0.3 mL/125 mL 15% EDTA if > 0.01 mg/L heavy metals	Sterile P or G	30 Hrs. for Drinking Water 6 Hrs. for Waste Water	125 mL
Fecal Streptococci	-----	9230C	Cool to 4 deg C 0.008% Na2S2O3 if residual chlorine present	Sterile P or G	30 Hrs. for Drinking Water 6 Hrs. for Waste Water	125 mL
Fluoride	300	4500 F-B,C S	Cool to 4 deg C	P or G	28 Days	300 mL
Foaming Agents (MBAS)	-----	5540C	Cool to 4 deg C	P or G	48 Hrs	250 mL
Gases	-----	3810	Cool to 4 deg C 0.008% Na2S2O3 if residual chlorine present 1:1 HCl to pH <2	G, Vial screw cap with center hole Teflon- faced silicone septum	7 days without HCl 14 days with HCl	40 mL
GRO	-----	8015B	1:1 HCl to pH <2, Cool to 4 deg C 0.008% Na2S2O3 if residual chlorine present	G, Vial screw cap with center hole Teflon- faced silicone septum	7 days w/o HCl 14 days w/HCl	40 mL
Hardness			HNO3 to pH<2	P	6 months	1000 mL
Heterotrophic Plate Count	-----	9215B	Cool to 4 deg C 0.008% Na2S2O3 if residual chlorine present	Sterile P or G	30 Hrs. for Drinking Water 6 Hrs. for Waste Water	125 mL
Hexavalent Chromium	7196A	3500Cr-D	Cool to 4 deg C	P	24 hours	500 mL
HPLC (Explosive)	------	8330	Cool to 4 deg C	G, Amber Teflon-lined screw cap	7 days until extraction 40 days after extraction	1000mL
HPLC (Explosive)	------	8310	Cool to 4 deg C	G, Amber Teflon-lined screw cap		1000mL
Mercury	-----	7470A	Cool to 4 deg C	P or G	28 Days	8 oz.
Metals	200.7	-----	HNO3 to pH<2	P	6 Months	100 mL
Nitrate	300	-----	Cool to 4 deg C	P or G	48 Hrs.	100 mL
Nitrate (Chlorinated)	353.2	4500-NO3 F	Cool to 4 deg C	P or G	48 Hrs	250 mL
Nitrate (Non- chlorinated)	353.2	4500-NO3 F	H2SO4 to pH<2, Cool to 4 deg C	P or G	14 Days	250 mL
Nitrite	300, 353.2, 354.1	4500-NO3 D	Cool to 4 deg C	P or G	48 Hrs	100 mL
Odor	-----	2150B	Cool to 4 deg C	G only	24 Hrs	200 mL
Oil and Grease		1664	HCl to pH<2, Cool to 4 deg C	G, Amber Teflon-lined screw cap	28 days	1000 mL
Organic Nitrogen	351.1	-----	Cool to 4 deg C, H2SO4 to pH<2	G	28 Days	500 mL

Table 1

Laboratory Analysis	EPA Method	Standard Method and/or SW846 Method	Preservation	Container	Holding Time	Minimum Volume
Organochlorine Pesticides/PCB	608	8081A,8082	Cool to 4 deg C 0.008% $Na_2S_2O_3$ if residual chlorine present If aldrin is to be determined bind to pH 5-9.	G, Amber Teflon-lined screw cap	7 days until extraction 40 days after extraction	1000 mL
Ortho Phosphate	300	4500 P-E	Cool to 4 deg C	P or G	48 Hrs	50 mL
Orthophosphate	365.2	-----	Filter immediately, Cool to 4 deg C	P or G	48 Hrs.	50 mL
pH, Hydrogen ion	-----	4500-H-B	Cool to 4 deg C	P or G	Analyze Immediately	25 mL
Phenols	420.1	9065, 510ABC	Cool to 4 deg C, H_2SO_4 to pH<2	G	28 Days	500 mL
Pseudomanas Aeruginosa	-----	9213E	Cool to 4 deg C 0.008% $Na_2S_2O_3$ if residual chlorine present	Sterile P or G	30 Hrs. for Drinking Water 6 Hrs. for Waste Water	125 mL
Purgeable Halocarbons	601	8021B	Cool to 4 deg C 0.008% $Na_2S_2O_3$ if residual chlorine present	G, Vial screw cap with center hole Teflon- faced silicone septum	14 Days	40 mL
Radiological	-----	-----	HNO_3 to pH<2	P or G	6 Months	100 mL
Residue- Settleable (SS)	160.5	-----	Cool to 4 deg C	P or G	48 Hrs.	1000 mL
Residue-filtered (TDS)	160.1	-----	Cool to 4 deg C	P or G	7 Days	100 mL
Residue-non- filtered (TSS)	160.2	-----	Cool to 4 deg C	P or G	7 Days	100 mL
Residue-Total Volatile Solids	160.4	2540 E	Cool to 4 deg C	P or G	7 Days	100 mL
Salinity	-----	2520 C	Cool to 4 deg C	G	28 Days	100 mL
Semivolatile Organic Compounds (Unregulated)	525.2	-----	If residual chlorine is present, add 40-50 mg Sodium Thiosulfate. If not chlorinated, add 6N HCl to pH<2 Cool to 4 deg C	G, Amber Teflon-lined screw cap	7 Days for extraction, 30 after extraction	1000 mL
Semivolatile Organics	625	8270C	Cool to 4 deg C 0.008% $Na_2S_2O_3$ if residual chlorine present	G, Amber Teflon-lined screw cap	7 days for extraction 40 days after extraction	1000 mL
Silica	200.7	-----	Cool to 4 deg C	P only	7 Days	50 mL
Specific Conductance	120.1	-----	Cool to 4 deg C	P or G	28 Days	100 mL
Sulfate	300	4500-SO_4	Cool to 4 deg C	P or G	28 Days	50 mL
Sulfate	375.4	-----	Cool to 4 deg C	P or G	28 Days	50 mL
Sulfide	376.2	9030 B, 4500S2-AD	Cool to 4 deg C, add zinc plus NaOH to pH>9	P or G	7 Days	50 mL
Sulfite (SO_3)	377.1	-----	None Required	G, Bottle and Top	Analyze immediately	50 mL
Surfactants (MBAS)	425.1	-----	Cool to 4 deg C	P or G	48 Hrs.	250 mL

Table 1

Laboratory Analysis	EPA Method	Standard Method and/or SW846 Method	Preservation	Container	Holding Time	Minimum Volume
TDS			Cool to 4 deg C	P	7 days	500 mL
Temperature	-----	2550B	None	P or G	Analyze Immediately	1000 mL
Temperature	170.1	-----	None Required	G, Bottle and Top	Analyze immediately	1000 mL
Total Kjeldahl Nitrogen	353.3/.1	4500Norg-C	H2S04 to pH<2 , Cool to 4 deg C	P	28 days	250 mL
Total Coliform	-----	9221D	0.008% Na2S203 if residual chlorine present 0.3 mL/125 mL 15% EDTA if > 0.01 mg/L heavy metals	Sterile P or G	30 Hrs. for Drinking Water 6 Hrs. for Waste Water	125 mL
Total Dissolved Solids	160.1	2540C	Cool to 4 deg C	P or G	7 Days	100 mL
Total Hardness	130.2 , 200.7	-----	HNO3 to pH<2 H2SO4 to pH<2	P or G	6 Months	100 mL
Total Kjeldahl Nitrogen	351.3	-----	H2SO4 to pH<2	P or G	28 Days	500 mL
Total Metals	200.7 200.8	6010B, 6020, 7000A	HNO3 to pH<2	P	6 months (Hg 28 days)	500 mL
Total Organic Carbon (TOC)	415.1	9060, 5310C	H2SO4 to pH<2, Cool to 4 deg C	G, Amber Teflon-lined screw cap	28 days	80 mL
Total Organic Halides		5320B	1N H2SO4 to pH<2	P or G	28 Days	50 mL
Total Phosphorus	365.2	-----	Cool to 4 deg C, H2SO4 to pH<2	G	28 Days	50 mL
Total Recoverable Oil & Grease	413.1,166 4A	-----	Cool to 4 deg C, HCL or H2SO4 to pH<2	G	Petroleum Based 3 Days; Non-Petroleum Based 24 hours	1000 mL
Total-Residue (TS)	160.3	2540B	Cool to 4 deg C	P or G	7 Days	100 mL
Turbidity	180.1	2130B	Cool to 4 deg C	P or G	48 Hrs	100 mL
Volatile Organics	624	8260B	1:1 HCl to pH <2, Cool to 4 deg C 0.008% Na2S2O3 if residual chlorine present	G, Vial screw cap with center hole Teflon-faced silicone septum	7 days w/o HCl 14 days w/HCl	40 mL
Volatiles (Regulated)	524.2	-----	Cool to 4 deg C HCl to pH<2	G, Vial screw cap with center hole Teflon-faced silicone septum	14 Days	60-120 mL
SOIL						
Acid Soluble & Insoluble Sulfide	-----	9030B	Cool to 4 deg C, no headspace	P or G	7 Days	8 oz.
Amenable Cyanide	-----	9213	Cool to 4 deg C	P or G	14 Days	4 oz.
Bromide	-----	9211	Cool to 4 deg C	P or G	28 Days	8 oz.
Cation - Exchange Capacity	-----	9080, 9081	None	P	-----	8 oz.
Chloride	-----	9212, 9056, 9253	None	P or G	28 Days	8 oz.
Chlorinated Herbicides	-----	8151A	Cool to 4 deg C	G, wide mouth, teflon liner	14 Days	8 oz.
Corrosivity pH Waste>20% water	-----	9040B	Cool to 4 deg C	P	Analyze Immediately	4 oz.

Table 1

Laboratory Analysis	EPA Method	Standard Method and/or SW846 Method	Preservation	Container	Holding Time	Minimum Volume
Corrosivity Toward Steel	-----	1110	Cool to 4 deg C	P	14 Days	4 oz.
Cyanide		9010B, 4500CN	Cool to 4 deg C	G, Amber	14 Days	4 oz
Dioxin	-----	8280A	Cool to 4 deg C	G	14 Days	8 oz.
DRO	-----	8015B	Cool to 4 deg C	G, Amber	14 Days	4 oz.
Extractable Organic Compounds			Cool to 4 deg C, Store in dark	G	14 days	8 oz
Extractable Sulfide	-----	9031	Cool to 4 deg C, fill top of sample with 2N Zinc Acetate until moistened	P or G	7 Days	8 oz.
Fluoride	-----	9214	None	P	28 Days	8 oz.
Gases	-----	3810	Cool to 4 deg C	G, Amber	14 Days	8 oz.
Grain Size			N/A	G	N/A	8 oz
GRO	-----	8015B	Cool to 4 deg C, check state regulations for proper preservative. NJ (methanol), PA (encore samplers) NY (cool to 4 deg C).	G, Amber VOA vial	14 Days	15 Grams
HPLC (PAH)	-------	8310	Cool to 4 deg C	G, Amber Teflon-lined screw cap	14 days until extraction 40 days after extraction	4 oz.
Ignitability	-----	1010	None	P or G	None	8 oz.
Ignitability of Solids		1030	None	P or G	None	8 oz.
Mercury	245.1	7471A	Cool to 4 deg C	G, Amber	28 Days	4 oz.
Metals	-----	6010B, 6020, 7000A	Cool to 4 deg C	G, Amber	6 Months	8 oz.
Moisture Content			Store in airtight jar 3-30 deg C	G	N/A	8 oz
Nitrate	-----	9210	Cool to 4 deg C	P or G	48 Hrs	8 oz.
Oil & Grease (Sludge, Sludge- Hem)	-----	9071B	Cool to 4 deg C	G	28 Days	8 oz.
Organochlorine	-----	8081A	Cool to 4 deg C	P or G	14 Days	8 oz.
Paint Filter Liquids Test	-----	9095A	Cool to 4 deg C	P or G	-----	8 oz.
PCBs	-----	8082	Cool to 4 deg C	G, Amber Teflon-lined screw cap	14 Days	4 oz.
pH	-----	9045C	Cool to 4 deg C	G, Amber	Analyze Immediately	4 oz.
pH, Soil and Waste	-----	9045A	Cool to 4 deg C	G	Analyze Immediately	8 oz.
Phenol	-----	9065, 9066, 9067	Cool to 4 deg C	G, Amber	28 Days	4 oz.
Radiological	-----	-----	Cool to 4 deg C	G	6 Months	8 oz.
Reactivity Cyanide	-----	SW-846 7.3.3.2	Cool to 4 deg C	P	14 Days	8 oz.
Reactivity Sulfide	-----	SW-846 7.3.4.2	Cool to 4 deg C	P	14 Days	8 oz.
Semivolatile Organics	-----	8270C	Cool to 4 deg C	G, Amber	14 Days	8 oz.

Table 1

Laboratory Analysis	EPA Method	Standard Method and/or SW846 Method	Preservation	Container	Holding Time	Minimum Volume
Sulfate	-----	9035, 9036, 9038	Cool to 4 deg C	P or G	28 Days	8 oz.
Sulfides	-----	9215	Cool to 4 deg C	P or G	7 Days	8 oz.
TCLP Metals	-----	1311, 6010B, 6020, 7000A, 7470A	Cool to 4 deg C	G, Amber	180 Days (Hg 28 days)	8 oz
TCLP Herbicides	-----	1311	Cool to 4 deg C	G, Amber	14 Days	8 oz.
TCLP Pesticides	-----	1311	Cool to 4 deg C	G, Amber	14 Days	8 oz.
TCLP Semivolatile Organics	-----	1311, 8270C, 8081A, 8151A	Cool to 4 deg C	G, Amber Teflon Lined	14 Days	8 oz.
TCLP Volatile Organics	-----	1311, 8260B	Cool to 4 deg C	G, Amber VOA Vial Teflon Lined	14 Days	8 oz.
Temperature	-----	2550	-----	P	Analyze Immediately	4 oz.
TOC		Lloyd Kahn Method	Cool to 4 deg C	G, Amber	14 days	4 oz.
Total Coliform	-----	9131	Cool to 4 deg C	Sterile, P or G	6 Hrs	4 oz.
Total Coliform	-----	9132	Cool to 4 deg C	Sterile, P or G	6 Hrs	4 oz.
Total Cyanide	-----	9013	Cool to 4 deg C	P or G	14 Days	8 oz.
Volatile Organic Compounds	-----	8260B	Cool to 4 deg C Check individual state regulations for proper preservative. NJ (methanol), PA (encore samplers), NY (cool to 4 deg C)	G, wide mouth, teflon liner	14 Days	4 oz.
Volatile Organic Compounds	-----	8021		G, wide mouth, teflon liner	14 Days	4 oz.
CLP Sampling and Holding Time Information						
Cyanide (aqueous)	ILM04.1		NaOH to pH>12, Cool to 4 deg C	P	12 Days VTSR	1000ml
Cyanide**	ILM04.1		Cool to 4 deg C	G		8 oz
Mercury (aqueous)	ILM04.1		HNO3 to pH<2, Cool to 4 deg C	P	26 Days VTSR	1000ml
Mercury (solid/soils)	ILM04.1		Cool to 4 deg C	G		8 oz
Metals (aqueous)	ILM04.1		HNO3 to pH<2, Cool to 4 deg C	P	180 Days VTSR	1000ml
Metals (solid/soils)	ILM04.1		Cool to 4 deg C	G		8 oz
PCBs (aqueous)	OLM04.2		Na2S203, Cool to 4 deg C	G	See Note 7	1000ml
PCBs (solid/soils)	OLM04.2		Cool to 4 deg C	G	See Note 6	8 oz
Pesticides (aqueous)	OLM04.2		Na2S203, Cool to 4 deg C	G	See Note 7	1000ml
Pesticides (solid/soils)	OLM04.2		Cool to 4 deg C	G	See Note 6	8 oz
Semivolatile Organic Compounds (aqueous)	OMLO4.2		Cool to 4 deg C	G	See Note 8	1000ml
Semivolatile Organic Compounds (solid/soils)	OLM04.2		Cool to 4 deg C	G	See Note 6	8 oz
Volatile Organic Compounds (aqueous)	OLM04.2		HCL pH < 2, Cool to 4 deg C	G	W/preservative: 10 days VTSR; W/O: 7 days VTSR	40ml
Volatile Organic Compounds (solid/soils)	OLM04.2		Cool to 4 deg C	G	10 Days VTSR	4 oz

Table 1

Laboratory Analysis	EPA Method	Standard Method and/or SW846 Method	Preservation	Container	Holding Time	Minimum Volume

Notes:

1. P - Plastic.
2. G - Glass.
3. Minimum volume is the minimum volume required by the laboratory to conduct the analysis. The laboratory will likely require additional sample volume.
4. * Extraction within seven (7) days of collection; analysis within 40 days of extraction.
5. **When chlorine is present ascorbic acid is used to remove the interference (0.6 g ascorbic acid).
6. VTSR - Validated time of sample receipt.
7. Ten (10) days from VTSR for extraction and 40 days following extraction.
8. Five (5) days from VTSR for extration 14 days after extraction.
9. Five (5) days from VTSR for extraction 40 days after extraction.
10. Holding times are from the time of sample collection unless otherwise noted.

REMEDIAL CONSTRUCTION OVERSIGHT AND DOCUMENTATION

A. PURPOSE/SCOPE:

This SOP is intended to provide guidance and define the responsibility of CHA personnel engaged in construction observation. The objective of construction observation is to document construction activities for compliance with the contract requirements. Since the duty of CHA personnel on-site will vary based on our contractual obligations to our client, size and complexity of the project, project specification requirements and types of activities being observed, performance of the contractor, etc., it is important that the observer be familiar with:

- CHA's contract with the client
- The contract/agreement between the contractor and client
- Project manual/specifications and drawings
- Project plans and/or work plans
- Site-specific HASP.

Note: *Construction "observation" or "oversight" refers to the action or process of observing something or someone in order to gain information without the higher level of completeness and rigor implied by the term "inspect". The term "inspect" implies a rigorous and complete review of construction relative to what is shown in the contract documents. The industry generally interprets the term "inspector" to imply that this employee has some authority over the contractor to control conformance with plans and specifications. With the exception of work performed under CHATS, CHA typically has no contractual relationship with the contractor performing the work or authority over the contractor, and thus, it is important to refer to our construction phase oversight as "observation" rather than "inspection."*

B. EQUIPMENT/MATERIALS:

Required Equipment:

- Personal protective equipment (PPE) – Level D at a minimum
- Clothing appropriate for weather anticipated
- Field book
- Indelible pens & markers (e.g. Sharpies)
- Clipboard (preferably one that encloses paperwork)
- Field/Construction Observation Reports
- Digital camera
- 25-foot steel measuring tape (preferably in 100ths)

Optional Equipment (based upon project-specific needs):

- Additional PPE (Level C, personal flotation devices, etc.) – Refer to site-specific HASP
- 100', 200', or 300' measuring tapes or measuring wheel
- 6' folding wood ruler (preferably in 100ths)
- Hand held GPS
- Photoionization detector, combustible gas meter, particulate meter, etc.
- Latex/nitrile gloves
- Sampling equipment and containers

REMEDIAL CONSTRUCTION OVERSIGHT AND DOCUMENTATION

- Wooden survey stakes and 3-lb. sledge hammer
- Survey tape/flagging/wire stakes
- Survey tape
- Digital audio recorder
- Computer with remote network access (for long duration projects).

C. GENERAL PROCEDURES/JOB DUTIES:

Electronic File Storage: Wherever practical, the below referenced documentation should be stored electronically and routinely uploaded to the project folders on CHA's server. Binders may be used to store paper documentation when appropriate, but CHA personnel should make a reasonable effort to minimize the amount of paper generated for the project and the amount of files stored at the site due to the potential for damage or loss of such documents.

The CHA construction observer will perform the following tasks:

1. Attend a preconstruction meeting whenever possible. If possible, a field visit to the project site should also be made.
2. Establish and maintain lines of communication between all parties. Establish a chain of command with the CHA PM, the client, the contractor, regulators, etc.
3. File all correspondence in the project folder, including e-mails. Letters received in hard copy only should be scanned in PDF format and stored in the project file as well. All correspondence should be stored with the date first followed by a description of the content to facilitate future searches (e.g. 2015-01-01_CHA to Contractor Re Recent Analytical Results). Conversation Logs and Meeting minutes shall be stored in a similar manner.
4. Monitor that construction work conforms to the provisions of the contract documents and/or project plans (i.e. HASP, QAPP, CAMP, SWPPP, etc.).
5. Prepare daily observation reports and take digital photographs documenting major site activities and observations made. For small, simple projects, complete a **Field Observation Report**. For larger, more complex projects where multiple activities are being observed, a more detailed **Construction Observation Report** should be completed. At a minimum, observation reports will include:

    - Date and weather conditions
    - Name of important visitors
    - Work/activity in progress and location
    - Contractor's means and methods for completing activities
    - Size of contractor's work force and equipment in use
    - Number of hours worked per day for contractor and subcontractor (arrival & departure times)
    - The substance of important conversations with the contractor concerning conduct, progress, changes, test results, interpretations of specifications and all other important details
    - Reporting of any variances made in the field to sampling plans, SOPs or other applicable contract documents
    - Documentation of calibration/maintenance of field instrumentation, field screening observations, samples collected, etc.

REMEDIAL CONSTRUCTION OVERSIGHT AND DOCUMENTATION

6. Maintain digital photographic documentation of all work completed. Sufficient photographs should be taken to depict the location of the activity, the material(s) being placed/installed, the equipment being utilized by the contractor, the means and methods implemented by the contractor, and any issues that may arise.
7. Observe all materials incorporated in the work for compliance with the contract documents and inform the Engineer and contractor of any conflicts.
8. Attend regularly scheduled progress meetings, as appropriate. Prepare meeting minutes and submit to engineer/PM for review. Upon completing any modifications, distribute meeting minutes to the project team.
9. Review project schedules to prepare for upcoming work and anticipate changes or potential conflicts.
10. Computations will be made of quantities of work performed, and materials used on the project by actual field measurements and survey data provided by the Contractor in accordance with the specifications.
11. Track, collect and review all required shop drawings and submittals. Forward to design engineers for review when necessary. Advise the Engineer and Contractor of the commencement of any work requiring a Shop Drawing or sample if the submittal has not been approved by the Engineer.
12. Oversee testing and observation requirements called for in the contract documents. Document that testing required by the contract documents is performed and that commercially manufactured products used on the project are accompanied by numerical test results or a certification from the manufacturer that the material meets applicable standards. QA/QC testing will be provided through the contractor as part of the technical specifications. The contractor will be required to prepare and submit all documentation of both failed and passed QA/QC tests.
13. Review test reports and certifications for conformance with the contract documents. Each test report for material in place should, as a minimum, contain the following:
    - Test performed and dated
    - Applicable standard or project specifications
    - Test location
    - Test result
    - Action taken on failing tests.
14. Maintain a file of all test reports and certifications as provided by the contractor.
15. Inform the contractor in writing, of deficiencies in order that the corrections can be made and retested prior to covering any substandard work with additional material. Document that corrective work and retesting is performed.
16. Coordinate with the contractor the preparation of record or as-built drawings and remind the contractor periodically to collect important record data as the work progresses, particularly for work that will be covered by subsequent tasks.

REMEDIAL CONSTRUCTION OVERSIGHT AND DOCUMENTATION

D. QA/QC REQUIREMENTS:

It is important to read all contract documents and project plans and maintain an understanding of which QA/QC testing will be the responsibility of the contractor versus CHA throughout the duration of the project. QA/QC testing performed by CHA employees (e.g. end point sampling, air monitoring, etc.) shall be completed in accordance with CHA's SOPs. QA/QC testing requirements listed in the project specifications are typically required to be performed by the Contractor and it is often the responsibility of the contractor to retain an independent third party testing agency to meet these testing requirements.

It should be noted that prequalification testing refers to testing results that must be provided to the Engineer for acceptance prior to commencing with a task utilizing the specified material. Conformance testing or field QA/QC testing typically refers to post-installation or placement testing that is completed on-site after the specified material is installed.

E. SPECIAL CONDITIONS:

The field observer must be in frequent communication with the CHA Project Manager or task manager regarding the progress of the project. Circumstances can change quickly on projects and proactive communication can help reduce the potential for larger problems or issues to arise. Depending on the situation, it may become important to record additional information. Examples may include:

1. Detail breakdown of type and number of personnel on-site for each contractor/subcontractor and hours worked by each.
2. Detailed breakdown of heavy equipment on-site and hours each piece of equipment is actually used each day.
3. Material deliveries and quantities.
4. Delays and/or downtime (length of time, people affected, equipment not used, etc.).
5. Detailed weather information (e.g. periodic wind speed and direction throughout day).
6. Length of time spent in upgraded levels of PPE and number of personnel working in exclusion zones.
7. Air monitoring results, dust control issues, air monitoring plan exceedances, etc.
8. Details for erosion and sediment control issues (e.g. tracking onto roadways).
9. Detailed lists of all site visitors (sign in/sign out sheets).

F. REFERENCES:

CHA Total Technical Quality Control Manual, Field Observations Section: http://chanet.cha-llp.com/manual/ttqc/section7/index.cfm

G. APPENDICES/FORMS:

Field Observation Report – for simple, short duration projects.

Construction Observation Report – for complex, longer duration projects.

END OF SOP
Final Check by C. Burns 11/19/2015



APPENDIX K

SSDS Drawings

FOR CONSTRUCTION

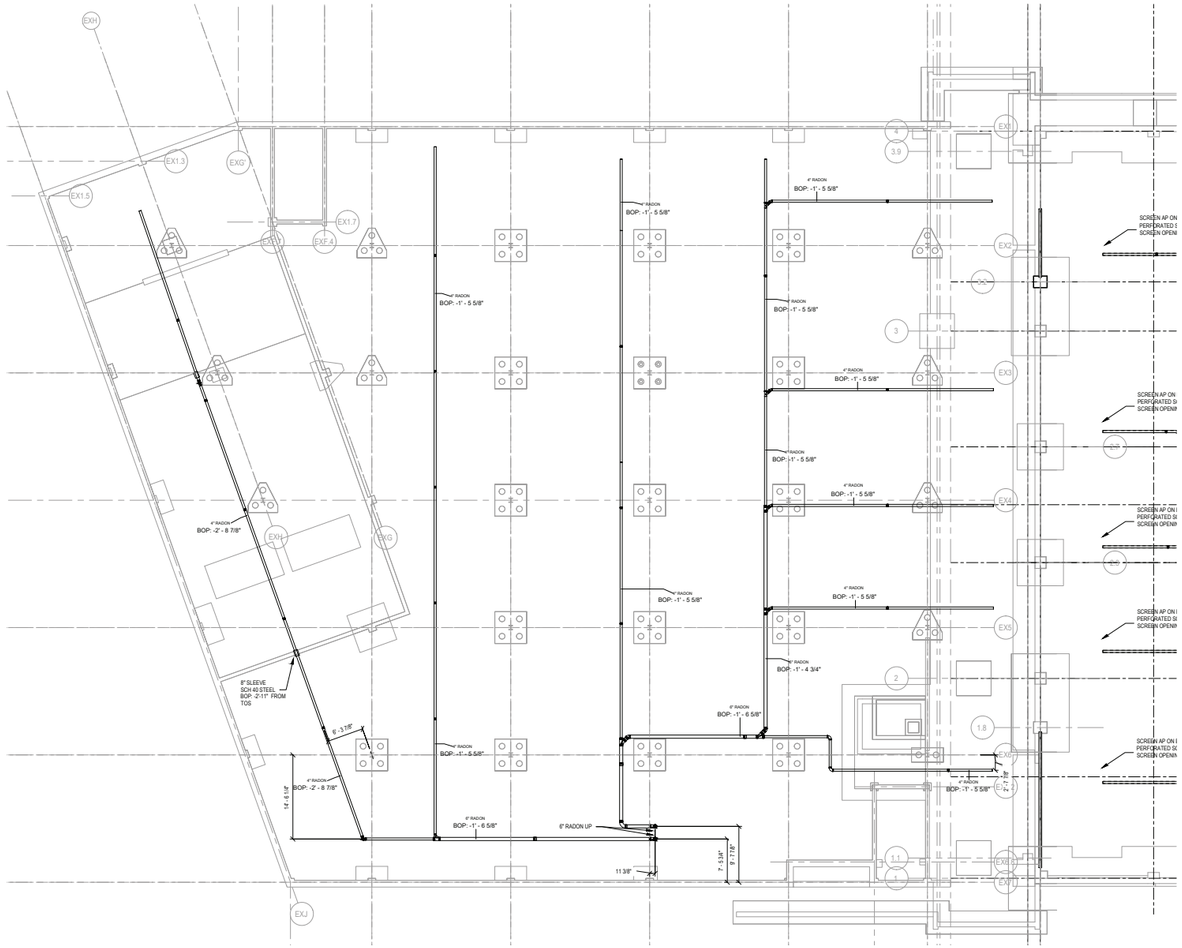

Alpine Engineering Services LLC	Date: December 2, 2021
It is a violation of Article 145 of New York State Education Law for any person to alter this document in any way without the express written verification of adoption by any New York State licensed engineer in accordance with Section 7209(2), Article 145, New York State Education Law.	Mark Schnitzer, PE License 077506, Cert of Auth 119257
Alpine Engineering Services LLC has reviewed these as-built drawings dated October 19, 2021 and prepared by Pike Companies, against the design drawings dated October 29, 2020 and Operations & Maintenance Manual dated October 25, 2021, both prepared by Alpine Environmental Services, Inc. Based on the as-built drawings prepared by Pike Companies, the installation of the sub slab depressurization system appears to be in substantial compliance with the design drawings.	

AS BUILT
10/19/2021

UNDERSLAB SLEEVES - ADMIN
P-002 SCALE: 1/8" = 1'-0"

NORTH

FOR CONSTRUCTION

VERSIONS		
NO.	DATE	DESCRIPTION
0	2/8/21	FOR REVIEW
1	3/26/21	R&R SUBMITTAL
2	10/19/21	AS BUILT

ARCHITECT/ENGINEER:

PROJECT TITLE:
JMA 5G
LOCATION: 140 CORTLAND AVE SYRACUSE NY, 13202

DRAWING TITLE:
UNDERSLAB RADON - ADMIN

WOODCOCK & ARMANI MECHANICAL CONTRACTORS
6500 NEW VENTURE GEAR DR.
EAST SYRACUSE, NY 13057
(P) 315-425-7100 (F) 315-471-6857

DATE: 10-19-2021
W&A PROJECT NO.: 20-1235
DRAWN BY: MD
DRAWING NO.:
P-002

FOR CONSTRUCTION

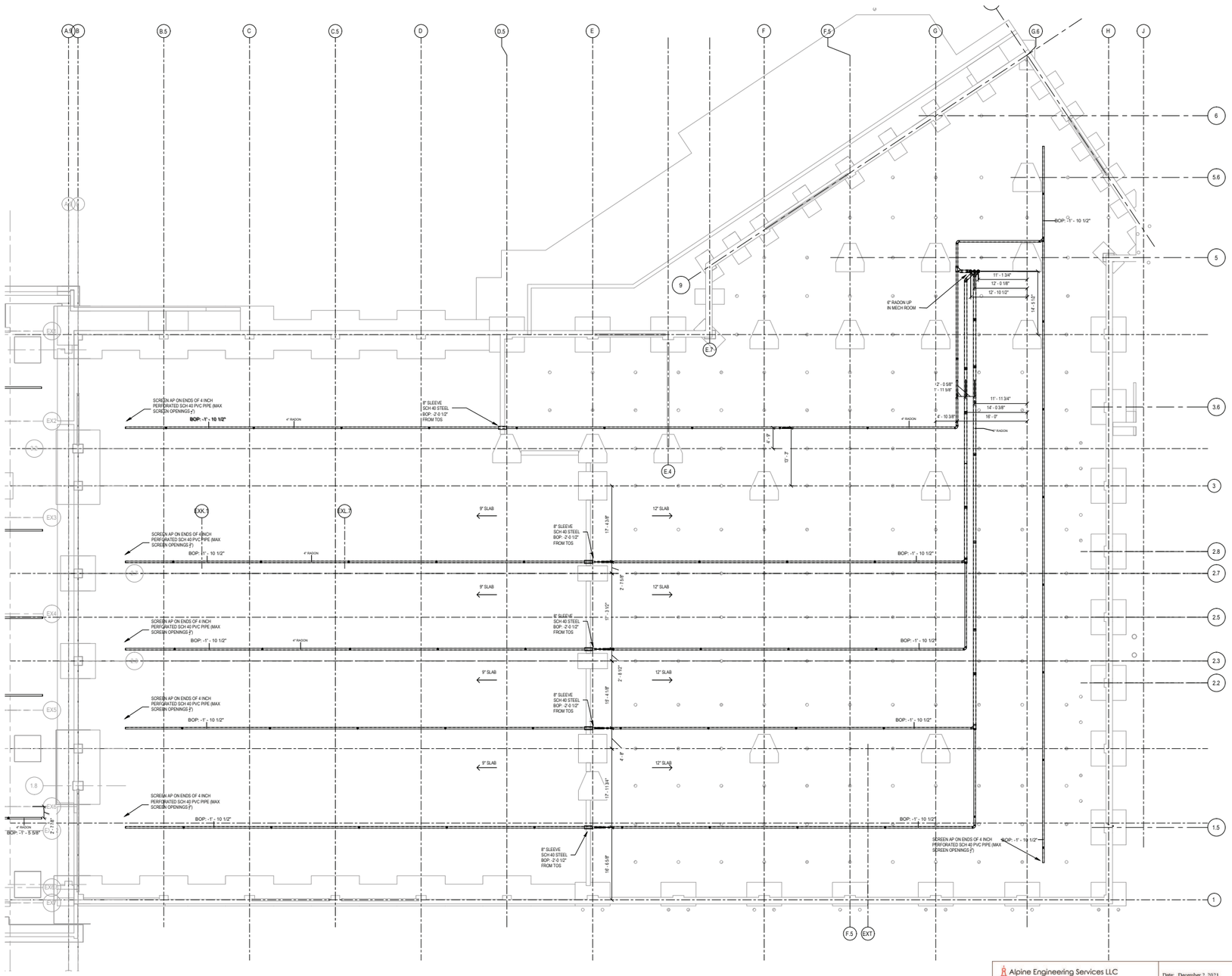

UNDERSLAB RADON - MANUFAC
P-003 SCALE: 1/8" = 1'-0"

NORTH

FOR CONSTRUCTION

Alpine Engineering Services LLC — Date: December 2, 2021

It is a violation of Article 145 of New York State Education Law for any person to alter this document in any way without the express written verification of adoption by any New York State licensed engineer in accordance with Section 7209(2), Article 145, New York State Education Law.

Mark Schnitzer, PE
License 077506, Cert of Auth 119257

Alpine Engineering Services LLC has reviewed these as-built drawings dated October 19, 2021 and prepared by Pike Companies, against the design drawings dated October 29, 2020 and Operations & Maintenance Manual dated October 25, 2021, both prepared by Alpine Environmental Services, Inc. Based on the as-built drawings prepared by Pike Companies, the installation of the sub slab depressurization system appears to be in substantial compliance with the design drawings.

AS BUILT
10/19/2021

VERSIONS

NO.	DATE	DESCRIPTION
0	2/8/21	FOR REVIEW
1	3/26/21	R&R SUBMITTAL
2	10/19/21	AS BUILT

ARCHITECT/ENGINEER:

PROJECT TITLE:
JMA 5G
LOCATION: 140 CORTLAND AVE SYRACUSE NY, 13202

DRAWING TITLE:
UNDERSLAB RADON - MANUFACTURING

WOODCOCK & ARMANI MECHANICAL CONTRACTORS
6500 NEW VENTURE GEAR DR.
EAST SYRACUSE, NY 13057
(P) 315-425-7100 (F) 315-471-6857

DATE: 10-19-2021
W&A PROJECT NO.: 20-1235
DRAWN BY: MD
DRAWING NO.:
P-003

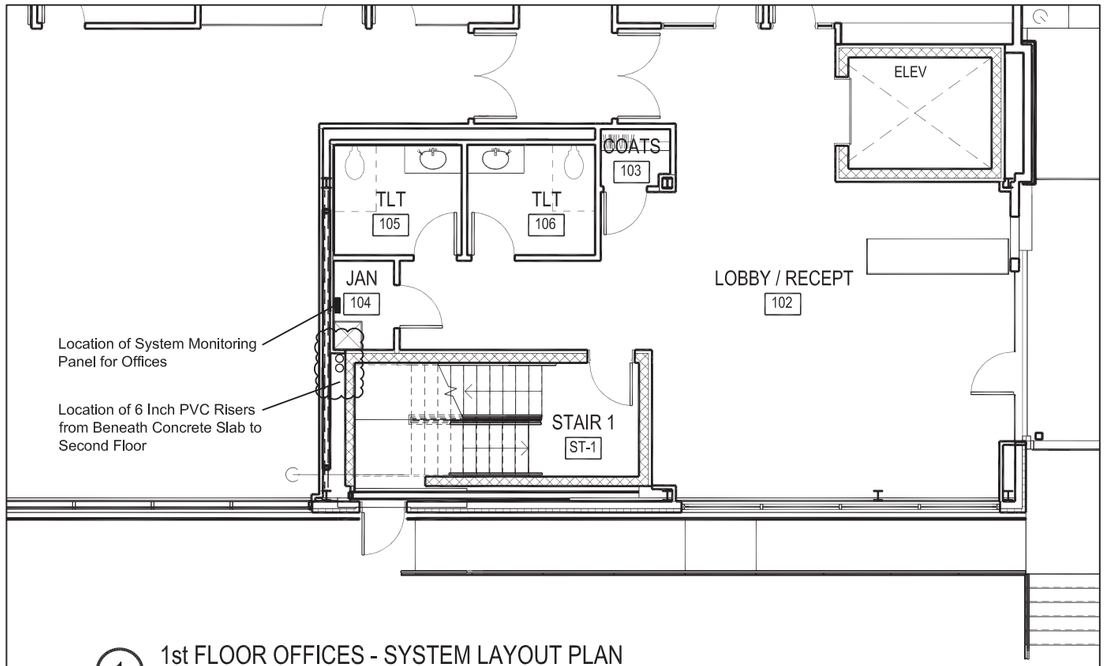

1 1st FLOOR OFFICES - SYSTEM LAYOUT PLAN

SCALE: 3/32" = 1'-0"

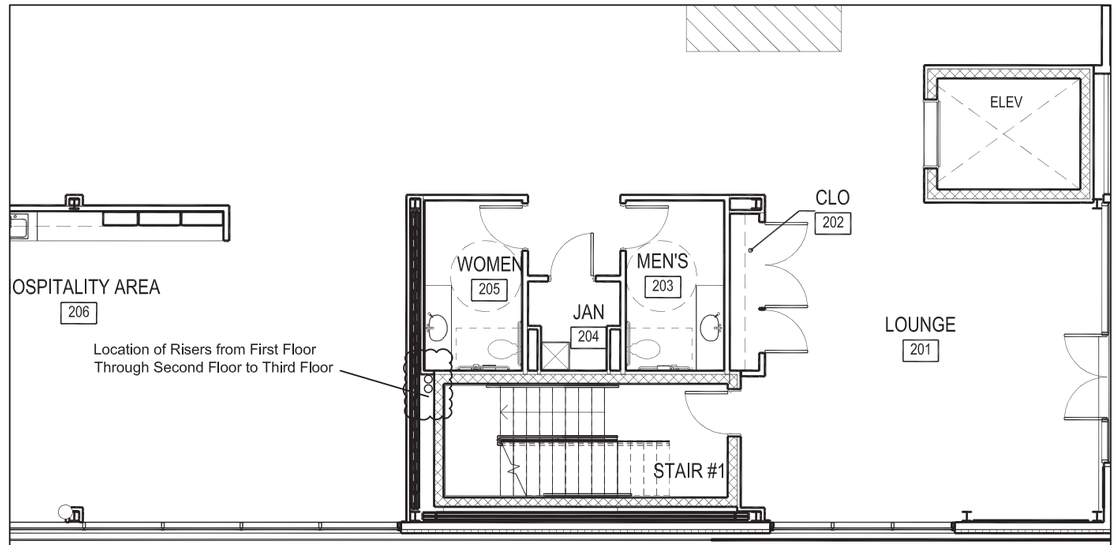

2 2nd FLOOR OFFICES - SYSTEM LAYOUT PLAN

SCALE: 3/32" = 1'-0"

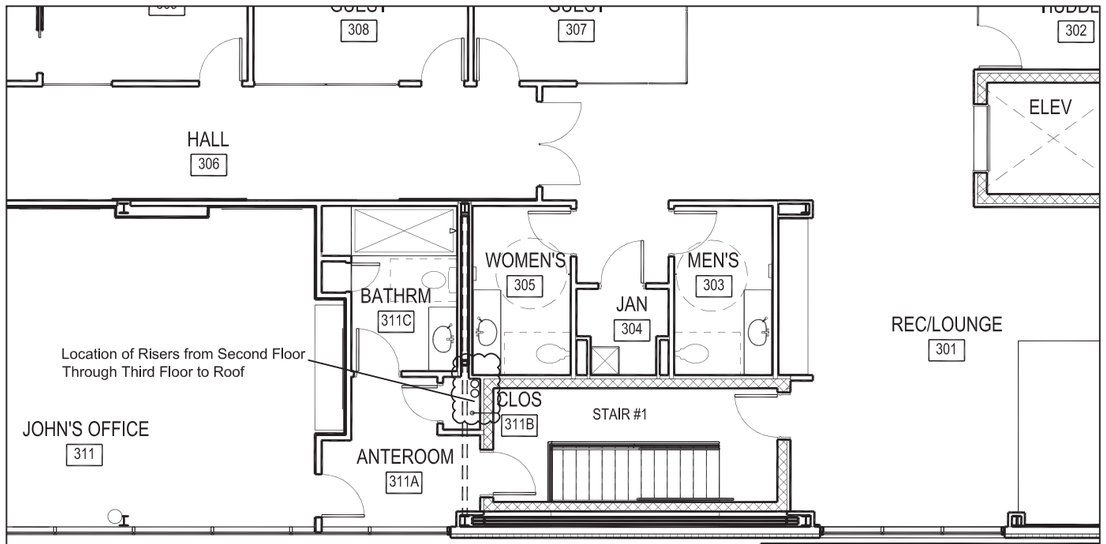

3 3rd FLOOR OFFICES - SYSTEM LAYOUT PLAN

SCALE: 3/32" = 1'-0"

NOTES:

SYSTEM LABELS

LABEL PIPE: "VAPOR MITIGATION SYSTEM" AT LEAST ONCE PER FLOOR.

LABEL ELECTRICAL BREAKER(S) IN PANEL: "MITIGATION FAN(S)"

LABEL MONITORING PORTS: "VAPOR MITIGATION MONITORING PORT"

LABEL MONITORING PANEL: "VAPOR MITIGATION SYSTEM MONITORING PANEL"

Alpine Engineering Services LLC	Date: December 2, 2021
It is a violation of Article 145 of New York State Education Law for any person to alter this document in any way without the express written verification of adoption by any New York State licensed engineer in accordance with Section 7209(2), Article 145, New York State Education Law.	Mark Schnitzer, PE License 077506, Cert of Auth 119257
Alpine Engineering Services LLC has reviewed these as-built drawings dated October 19, 2021 and prepared by Pike Companies, against the design drawings dated October 29, 2020 and Operations & Maintenance Manual dated October 25, 2021, both prepared by Alpine Environmental Services, Inc. Based on the as-built drawings prepared by Pike Companies, the installation of the sub slab depressurization system appears to be in substantial compliance with the design drawings.	

AS BUILT
10/19/2021

Alpine Inc. ENVIRONMENTAL SERVICES

DATE: August 2020

140 Cortland Avenue
Syracuse, NY

DESCRIPTION:	DATE:
DRAFT	August 12, 2020
FINAL	October 1, 2020

PROJECT NO: 19-24156-R

SHEET NO: V - 2a

SHEET TITLE:	VAPOR MITIGATION SYSTEM: SYSTEM LAYOUT - OFFICES			
DRAWN BY:	BG	CHECKED BY:	MS	

AS BUILT
10/19/2021

Alpine Engineering Services LLC

Date: December 2, 2021

It is a violation of Article 145 of New York State Education Law for any person to alter this document in any way without the express written verification of adoption by any New York State licensed engineer in accordance with Section 7209(2), Article 145, New York State Education Law.

Mark Schnitzer, PE
License 077506, Cert of Auth 119257

Alpine Engineering Services LLC has reviewed these as-built drawings dated October 19, 2021 and prepared by Pike Companies, against the design drawings dated October 29, 2020 and Operations & Maintenance Manual dated October 25, 2021, both prepared by Alpine Environmental Services, Inc. Based on the as-built drawings prepared by Pike Companies, the installation of the sub slab depressurization system appears to be in substantial compliance with the design drawings.

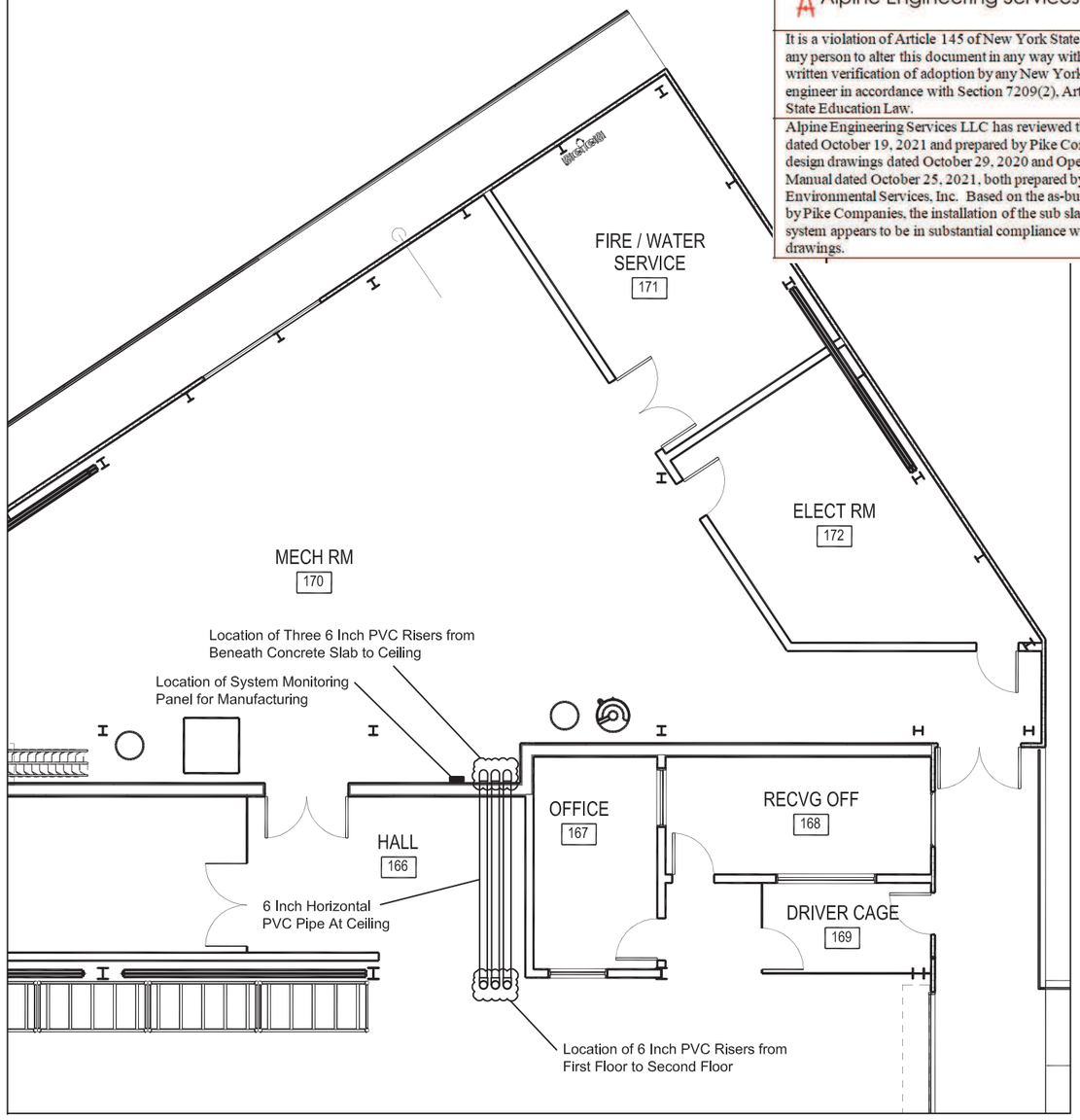

1 1st FLOOR MANUFACTURING - SYSTEM LAYOUT PLAN
SCALE: 3/32" = 1'-0"

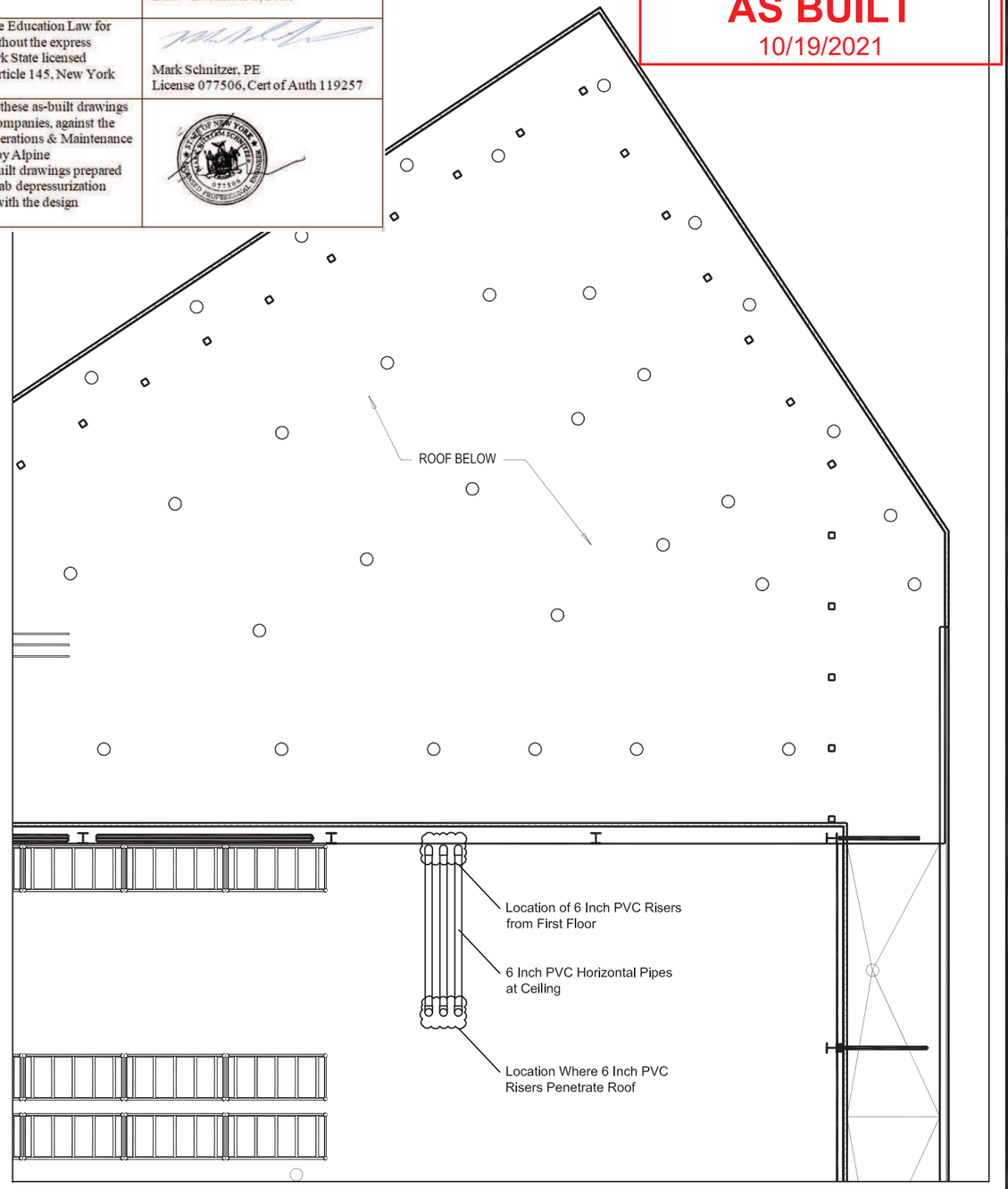

2 2nd FLOOR MANUFACTURING - SYSTEM LAYOUT PLAN
SCALE: 3/32" = 1'-0"

NOTES:
SYSTEM LABELS
LABEL PIPE: "VAPOR MITIGATION SYSTEM" AT LEAST ONCE PER FLOOR.
LABEL ELECTRICAL BREAKER(S) IN PANEL: "MITIGATION FAN(S)"
LABEL MONITORING PORTS: "VAPOR MITIGATION MONITORING PORT"
LABEL MONITORING PANEL: "VAPOR MITIGATION SYSTEM MONITORING PANEL"

Alpine Inc. ENVIRONMENTAL SERVICES

DATE: August 2020

140 Cortland Avenue
Syracuse, NY

DESCRIPTION:	DATE:
DRAFT	August 12, 2020
FINAL	October 1, 2020

PROJECT NO: 19-24156-R

SHEET NO:

V - 2b

SHEET TITLE:	VAPOR MITIGATION: SYSTEM LAYOUT - MANUFACTURING		
DRAWN BY:	BG	CHECKED BY:	MS

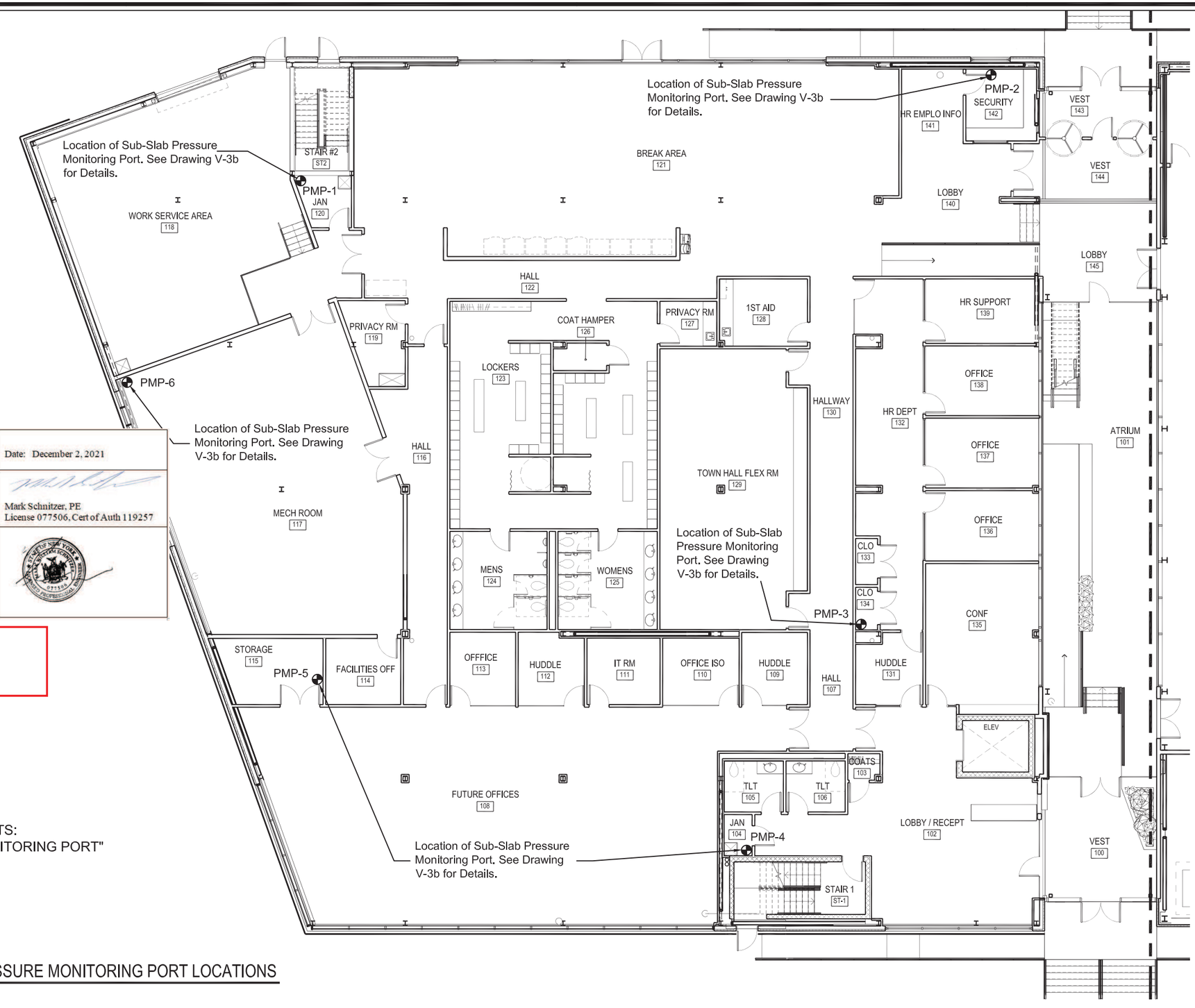

Alpine Engineering Services LLC

Date: December 2, 2021

It is a violation of Article 145 of New York State Education Law for any person to alter this document in any way without the express written verification of adoption by any New York State licensed engineer in accordance with Section 7209(2), Article 145, New York State Education Law.

Mark Schnitzer, PE
License 077506, Cert of Auth 119257

Alpine Engineering Services LLC has reviewed these as-built drawings dated October 19, 2021 and prepared by Pike Companies, against the design drawings dated October 29, 2020 and Operations & Maintenance Manual dated October 25, 2021, both prepared by Alpine Environmental Services, Inc. Based on the as-built drawings prepared by Pike Companies, the installation of the sub slab depressurization system appears to be in substantial compliance with the design drawings.

AS BUILT
10/19/2021

NOTES:
SYSTEM LABELS
LABEL PRESSURE MONITORING PORTS:
"VAPOR MITIGATION PRESSURE MONITORING PORT"

1 1st FLOOR OFFICES - PRESSURE MONITORING PORT LOCATIONS
SCALE: 3/32" = 1'-0"

Alpine Inc. ENVIRONMENTAL SERVICES

DATE: August 2020

140 Cortland Avenue
Syracuse, NY

DESCRIPTION:	DATE:
DRAFT	August 12, 2020
FINAL	October 1, 2020

PROJECT NO: 19-24156-R

SHEET NO: V - 2c

SHEET TITLE:	VAPOR MITIGATION SYSTEM: OFFICES		
DRAWN BY:	BG	CHECKED BY:	MS

NOTES:
SYSTEM LABELS
LABEL PRESSURE MONITORING PORTS:
"VAPOR MITIGATION PRESSURE MONITORING PORT"

AS BUILT
10/19/2021

Alpine Engineering Services LLC

Date: December 2, 2021

It is a violation of Article 145 of New York State Education Law for any person to alter this document in any way without the express written verification of adoption by any New York State licensed engineer in accordance with Section 7209(2), Article 145, New York State Education Law.

Mark Schnitzer, PE
License 077506, Cert of Auth 119257

Alpine Engineering Services LLC has reviewed these as-built drawings dated October 19, 2021 and prepared by Pike Companies, against the design drawings dated October 29, 2020 and Operations & Maintenance Manual dated October 25, 2021, both prepared by Alpine Environmental Services, Inc. Based on the as-built drawings prepared by Pike Companies, the installation of the sub slab depressurization system appears to be in substantial compliance with the design drawings.

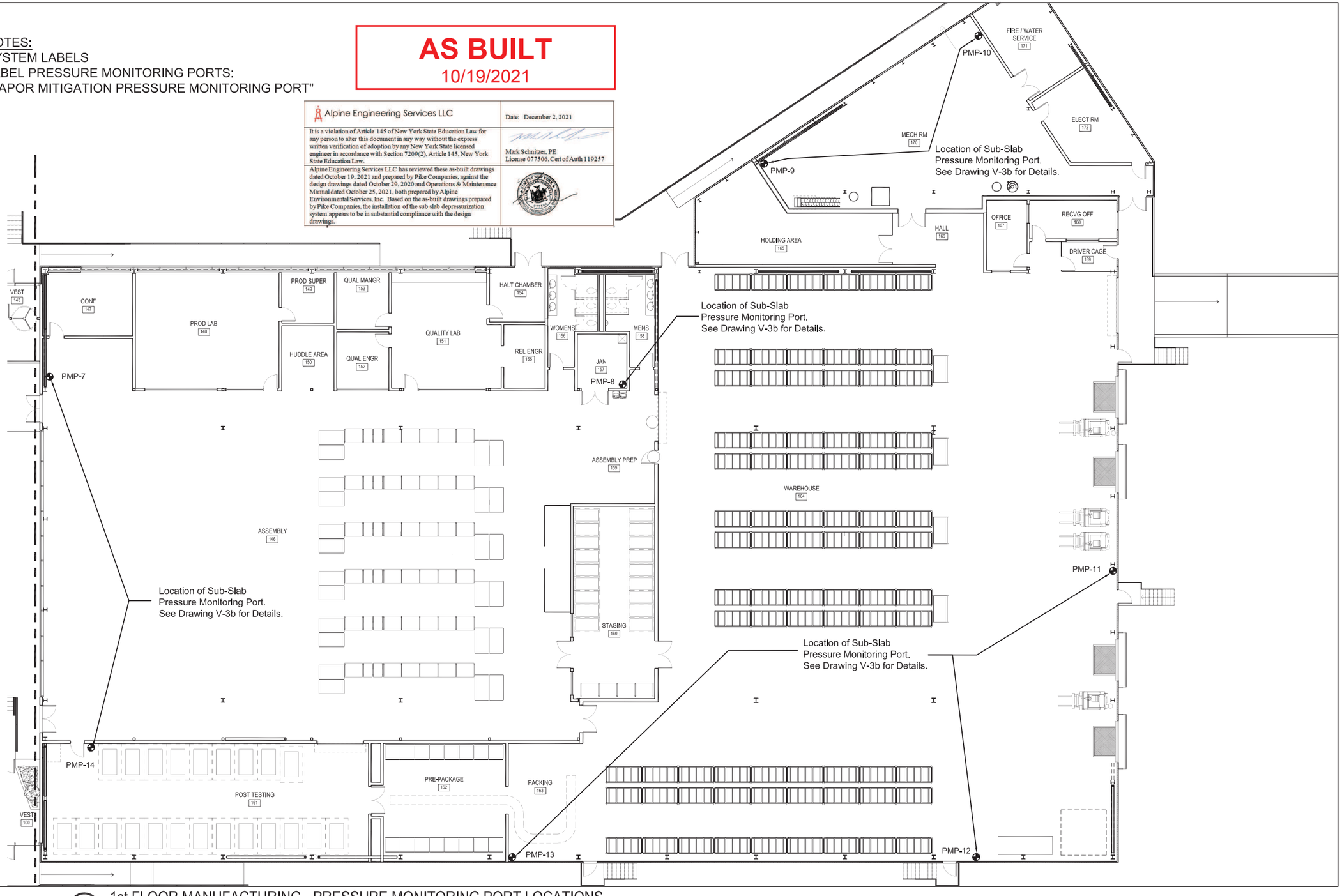

1 1st FLOOR MANUFACTURING - PRESSURE MONITORING PORT LOCATIONS
SCALE: 3/64" = 1'-0"

Alpine Inc. ENVIRONMENTAL SERVICES

DATE:
August 2020

140 Cortland Avenue
Syracuse, NY

DESCRIPTION:	DATE:
DRAFT	August 12, 2020
FINAL	October 1, 2020

PROJECT NO: 19-24156-R

SHEET NO:

V - 2d

SHEET TITLE:	VAPOR MITIGATION: MANUFACTURING		
DRAWN BY:	BG	CHECKED BY:	MS

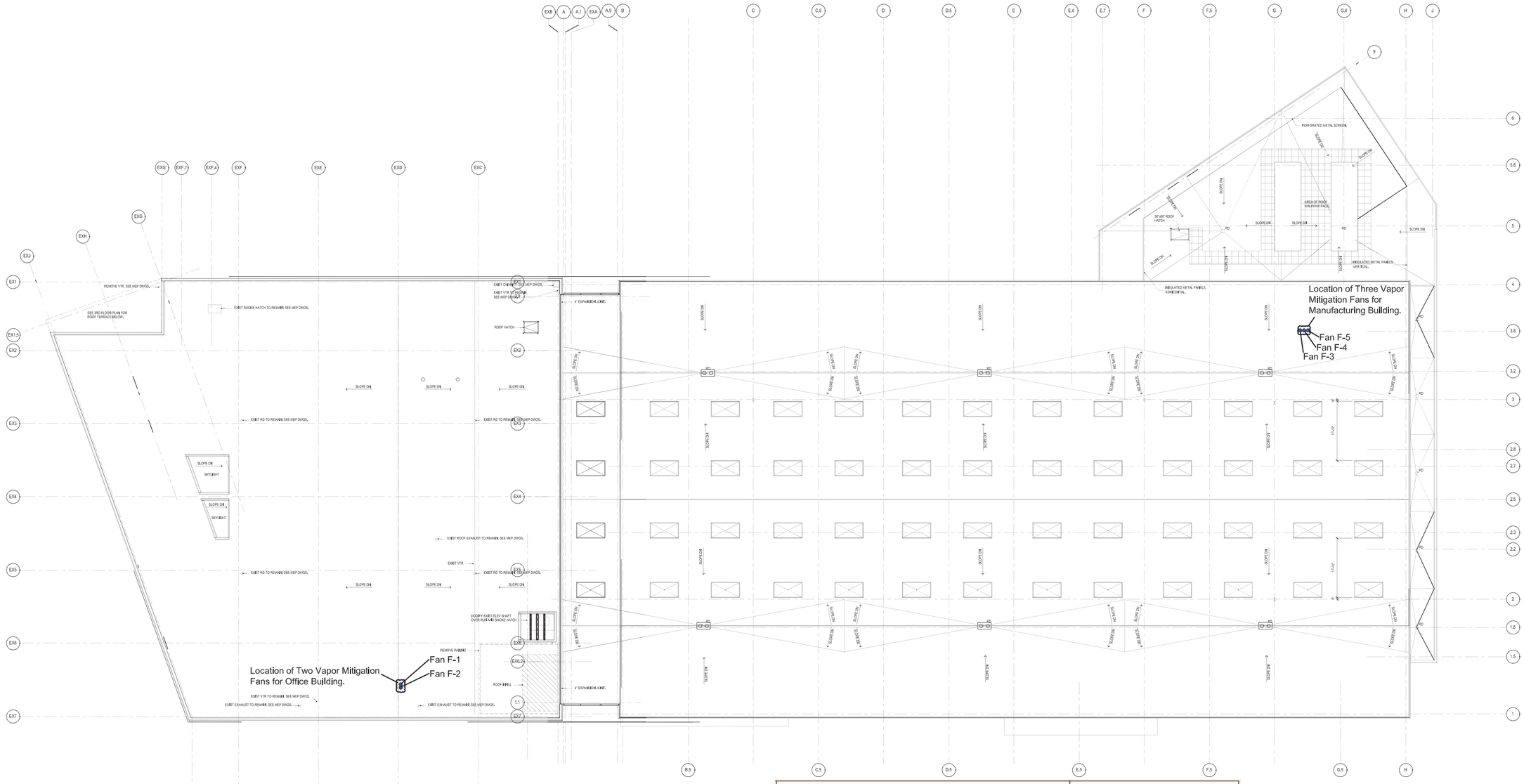

1 ROOF - FAN LOCATION PLAN

SCALE: 1/32" = 1'-0"

Alpine Engineering Services LLC	Date: December 2, 2021
It is a violation of Article 145 of New York State Education Law for any person to alter this document in any way without the express written verification of adoption by any New York State licensed engineer in accordance with Section 7209(2), Article 145, New York State Education Law.	Mark Schnitzer, PE License 077506, Cert of Auth 119257
Alpine Engineering Services LLC has reviewed these as-built drawings dated October 19, 2021 and prepared by Pike Companies, against the design drawings dated October 29, 2020 and Operations & Maintenance Manual dated October 25, 2021, both prepared by Alpine Environmental Services, Inc. Based on the as-built drawings prepared by Pike Companies, the installation of the sub slab depressurization system appears to be in substantial compliance with the design drawings.	

AS BUILT
10/19/2021

Alpine Inc. ENVIRONMENTAL SERVICES

DATE: August 2020

140 Cortland Avenue
Syracuse, NY

DESCRIPTION:	DATE:
FINAL	October 1, 2020

PROJECT NO: 19-24156-R

SHEET NO: V - 2e

SHEET TITLE:	VAPOR MITIGATION SYSTEM: ROOF - FAN LOCATIONS		
DRAWN BY:	BG	CHECKED BY:	MS

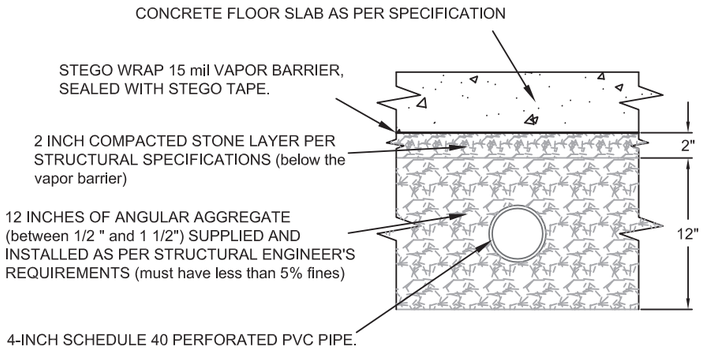

SUB-SLAB PIPE - END VIEW
NOT TO SCALE

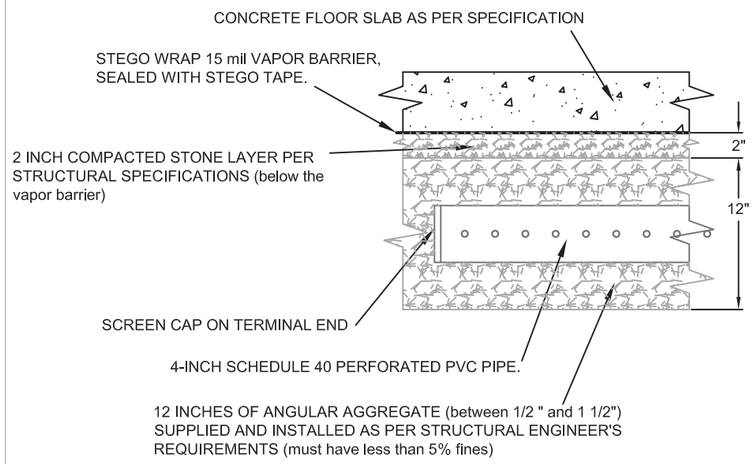

SUB-SLAB PIPE TO BE PLACED LEVEL.

12 5/8" HOLES PER FOOT IN PERFORATED PIPE LOCATED AT 3 O'CLOCK, 6 O'CLOCK, AND 9 O'CLOCK POSITIONS AT FINAL INSTALL.

SUB-SLAB PIPE - SIDE VIEW
NOT TO SCALE

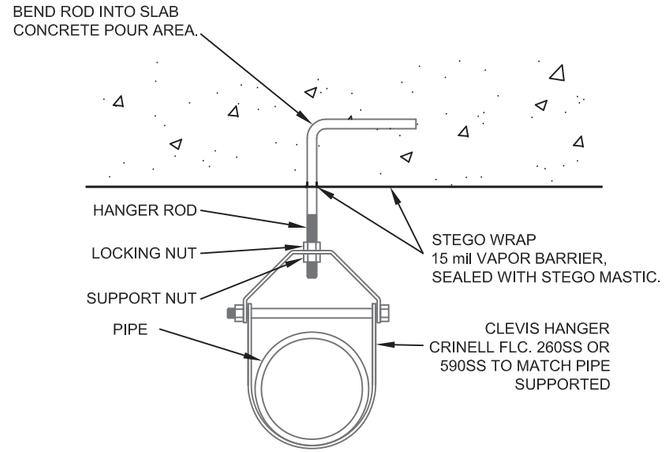

NOTE: ALL HANGER MATERIALS TO BE STAINLESS STEEL

SUB-SLAB PIPE - HANGER DETAIL
NOT TO SCALE

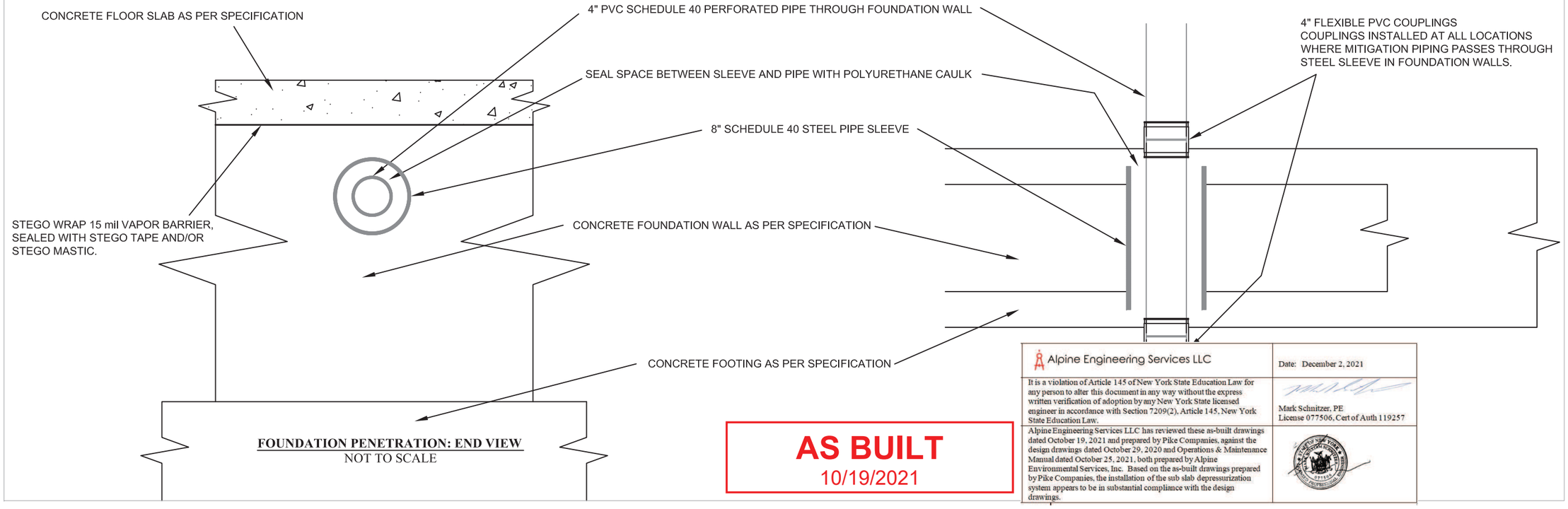

FOUNDATION PENETRATION: END VIEW
NOT TO SCALE

AS BUILT
10/19/2021

Alpine Engineering Services LLC

Date: December 2, 2021

It is a violation of Article 145 of New York State Education Law for any person to alter this document in any way without the express written verification of adoption by any New York State licensed engineer in accordance with Section 7209(2), Article 145, New York State Education Law.

Mark Schnitzer, PE
License 077506, Cert of Auth 119257

Alpine Engineering Services LLC has reviewed these as-built drawings dated October 19, 2021 and prepared by Pike Companies, against the design drawings dated October 29, 2020 and Operations & Maintenance Manual dated October 25, 2021, both prepared by Alpine Environmental Services, Inc. Based on the as-built drawings prepared by Pike Companies, the installation of the sub slab depressurization system appears to be in substantial compliance with the design drawings.

Alpine Inc. ENVIRONMENTAL SERVICES

DATE: August 2020

140 Cortland Avenue
Syracuse, NY

DESCRIPTION:	DATE:
DRAFT	August 17, 2020
FINAL	October 1, 2020

PROJECT NO: 19-24156-R

SHEET NO:

V - 3a

SHEET TITLE:	VAPOR MITIGATION SYSTEM: DETAILS 1		
DRAWN BY:	BG	CHECKED BY:	MS

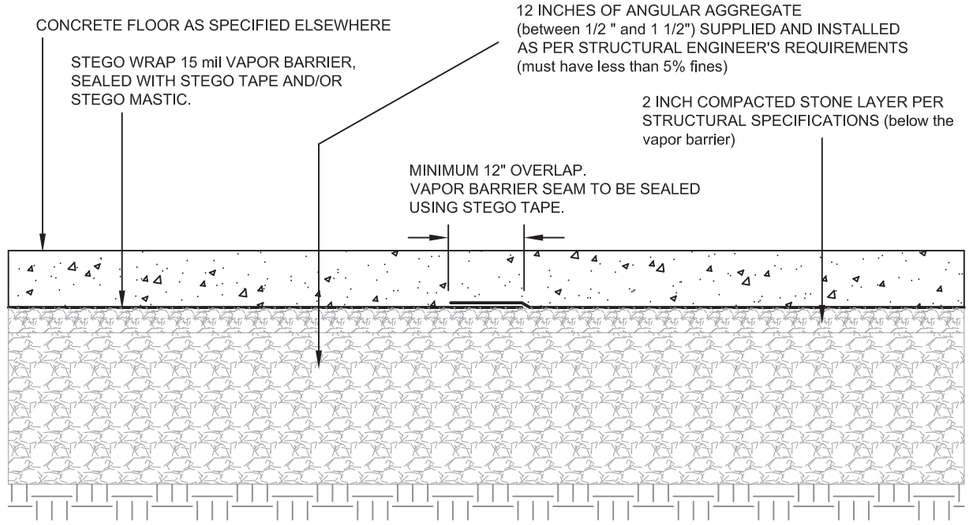

Detail for Overlap of Vapor Barrier System (NTS)

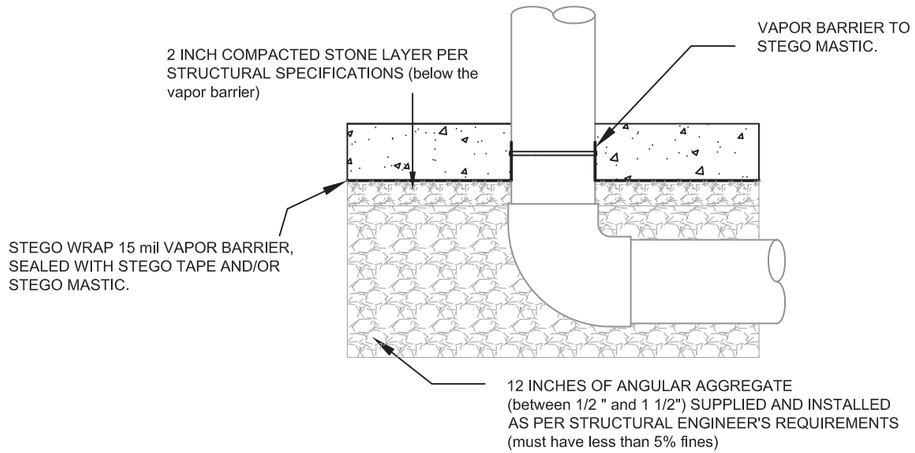

Underslab Gas Vapor Barrier Detail At Penetrations Through Floor (NTS)

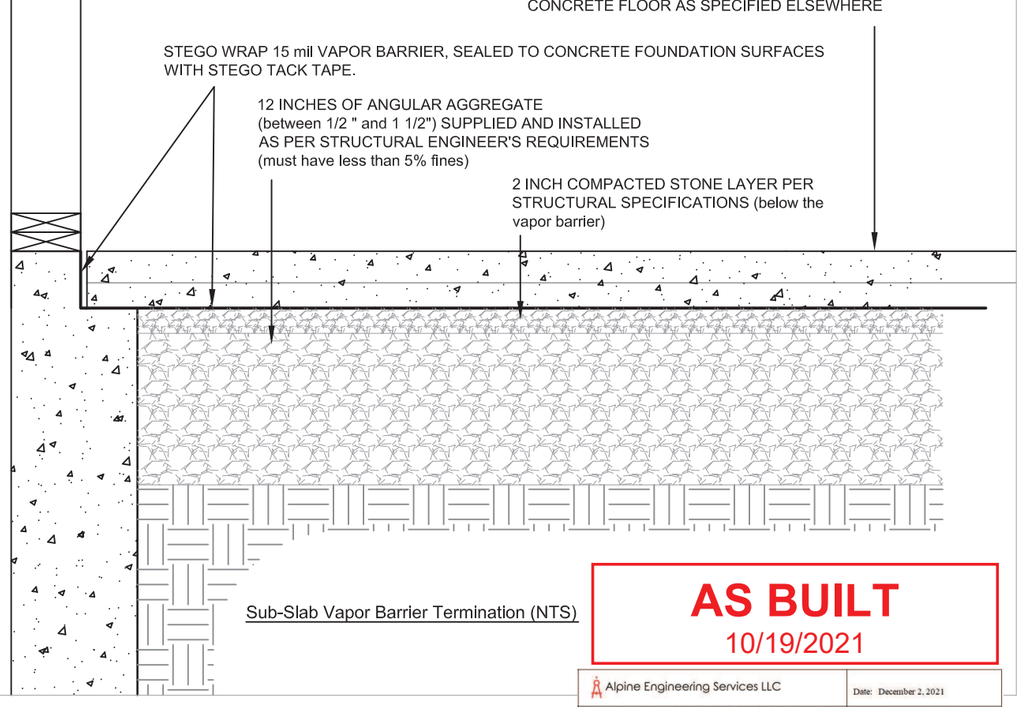

Sub-Slab Vapor Barrier Termination (NTS)

AS BUILT
10/19/2021

Alpine Engineering Services LLC	Date: December 2, 2021
It is a violation of Article 145 of New York State Education Law for any person to alter this document in any way without the express written verification of adoption by any New York State licensed engineer in accordance with Section 7209(2), Article 145, New York State Education Law.	Mark Schnitzer, PE License 077506, Cert of Auth 119257
Alpine Engineering Services LLC has reviewed these as-built drawings dated October 19, 2021 and prepared by Pike Companies, against the design drawings dated October 29, 2020 and Operations & Maintenance Manual dated October 25, 2021, both prepared by Alpine Environmental Services, Inc. Based on the as-built drawings prepared by Pike Companies, the installation of the sub-slab depressurization system appears to be in substantial compliance with the design drawings.	

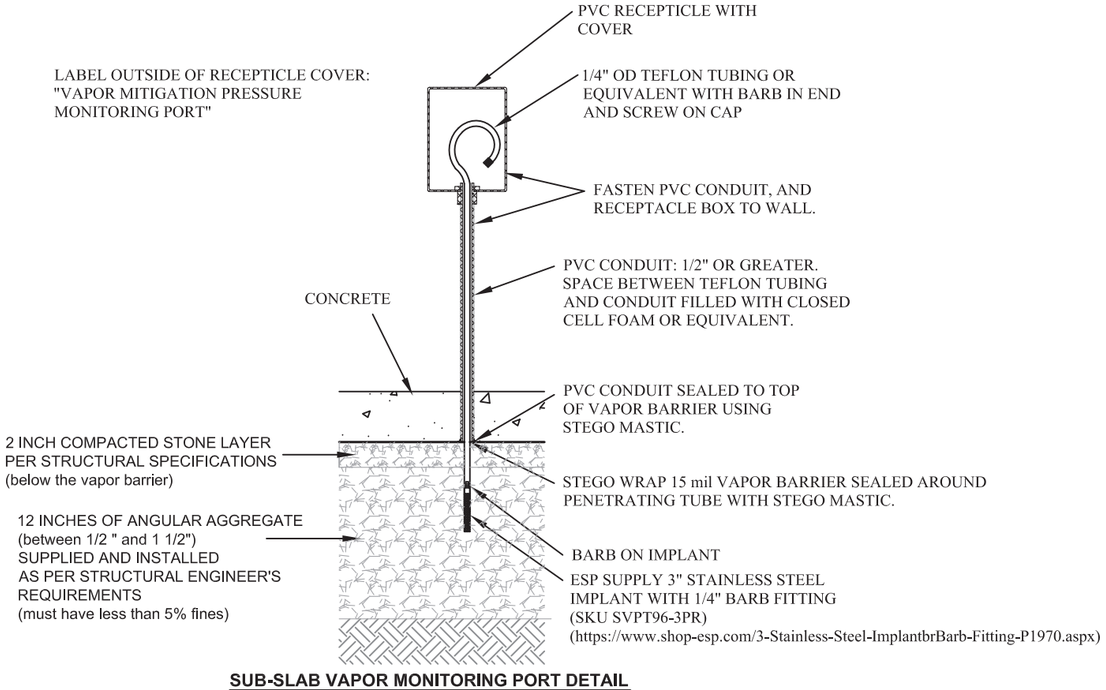

SUB-SLAB VAPOR MONITORING PORT DETAIL
NOT TO SCALE

Alpine Environmental Services

DATE: August 2020

140 Cortland Avenue
Syracuse, NY

DESCRIPTION:	DATE:
DRAFT	August 17, 2020
FINAL	October 1, 2020

PROJECT NO: 19-24156-R

SHEET NO: V - 3b

SHEET TITLE:	VAPOR MITIGATION SYSTEM: DETAILS 2		
DRAWN BY:	BG	CHECKED BY:	MS

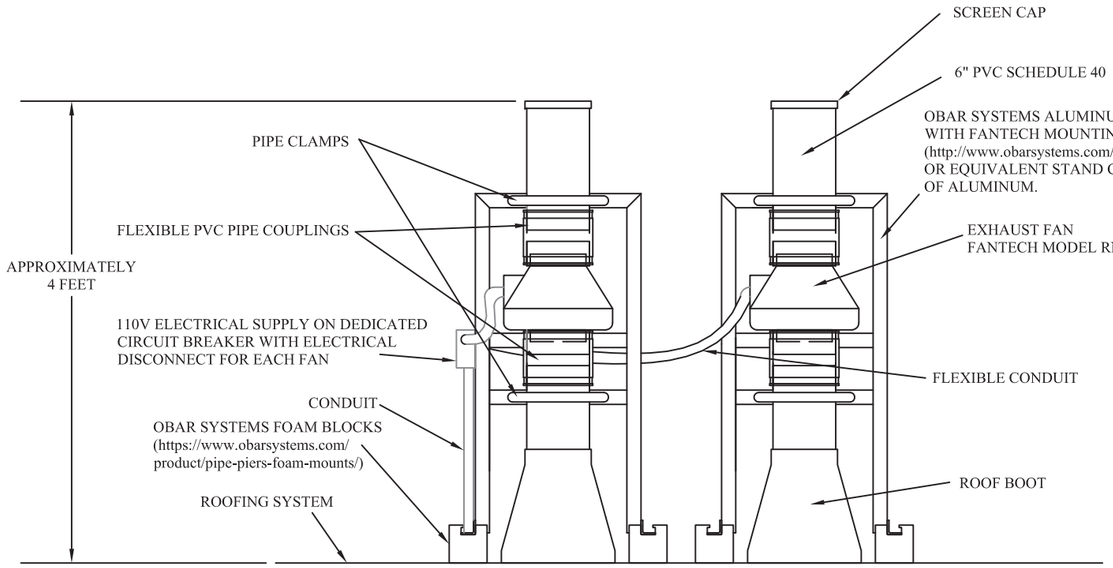

OFFICE BUILDING - FANS F-1 AND F-2
FANTECH RN4 MOUNTING DETAIL
ROOF MOUNT - SIDE VIEW
NOT TO SCALE

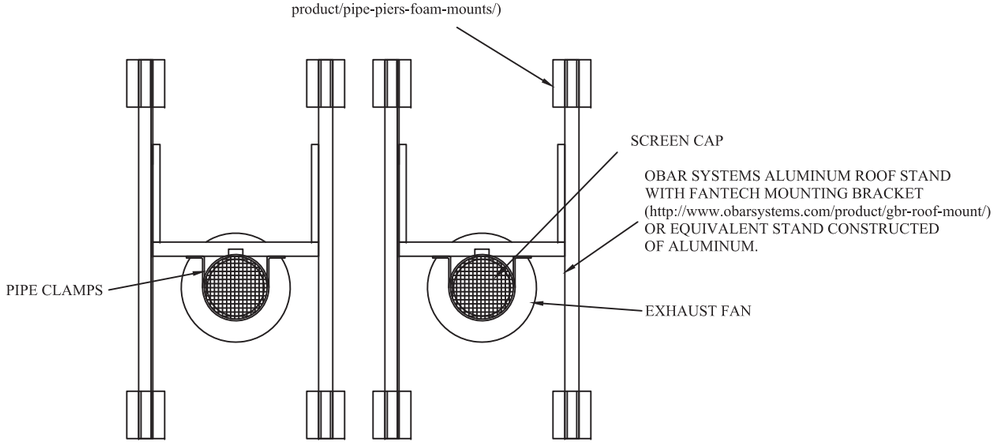

OFFICE BUILDING - FANS F-1 AND F-2
FANTECH RN4 FAN MOUNTING DETAIL
ROOF MOUNT - TOP VIEW
NOT TO SCALE

Alpine Engineering Services LLC

Date: December 2, 2021

It is a violation of Article 145 of New York State Education Law for any person to alter this document in any way without the express written verification of adoption by any New York State licensed engineer in accordance with Section 7209(2), Article 145, New York State Education Law.

Mark Schnitzer, PE
License 077506, Cert of Auth 119257

Alpine Engineering Services LLC has reviewed these as-built drawings dated October 19, 2021 and prepared by Pike Companies, against the design drawings dated October 29, 2020 and Operations & Maintenance Manual dated October 25, 2021, both prepared by Alpine Environmental Services, Inc. Based on the as-built drawings prepared by Pike Companies, the installation of the sub slab depressurization system appears to be in substantial compliance with the design drawings.

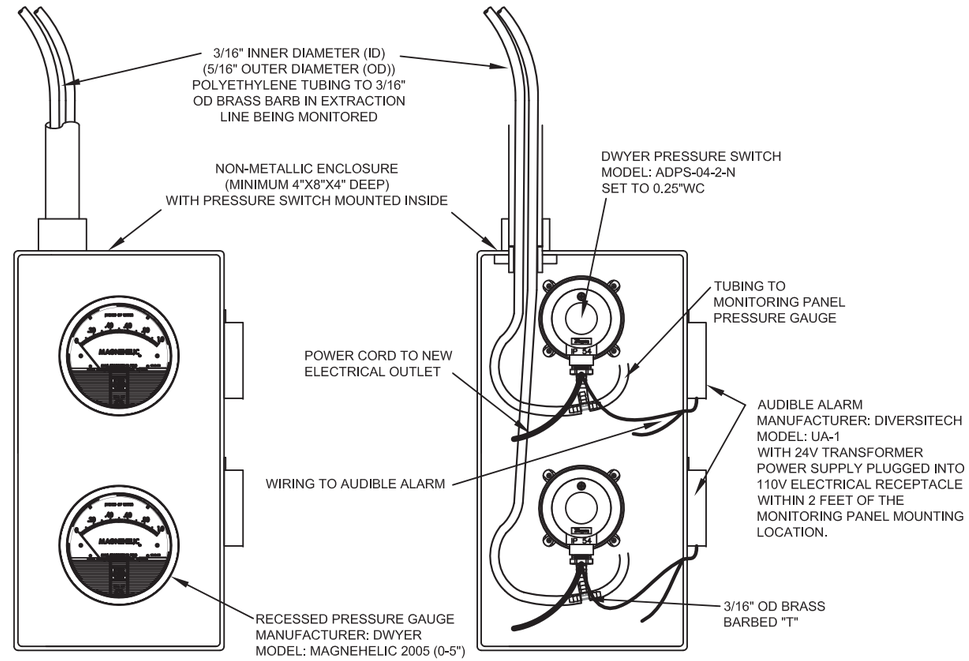

OFFICE BUILDING
MONITORING PANEL - FRONT VIEW
NOT TO SCALE

OFFICE BUILDING
MONITORING PANEL - INTERIOR VIEW
NOT TO SCALE

NOTE:

PROVIDE 115V ELECTRICAL SERVICE TO FANS ON 20 AMP DEDICATED CIRCUIT BREAKER. MULTIPLE MITIGATION FANS CAN BE ON THE SAME BREAKER. ELECTRICAL POWER SERVING THE ALARM SHALL BE ON A DIFFERENT CIRCUIT THAN THE FAN, BUT IS NOT REQUIRED TO BE A DEDICATED CIRCUIT.

AS BUILT
10/19/2021

Alpine Inc. ENVIRONMENTAL SERVICES

DATE:
August 2020

140 Cortland Avenue
Syracuse, NY

DESCRIPTION:	DATE:
DRAFT	August 17, 2020
FINAL	October 1, 2020

PROJECT NO: 19-24156-R

SHEET NO:

V - 3c

SHEET TITLE:	VAPOR MITIGATION SYSTEM: DETAILS 3			
DRAWN BY:	BG	CHECKED BY:	MS	

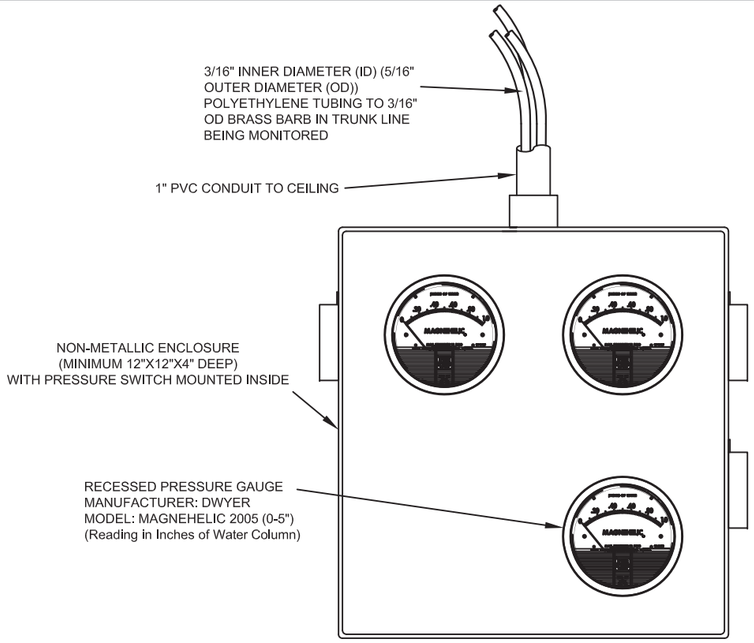

MANUFACTURING BUILDING
MONITORING PANEL - FRONT VIEW
NOT TO SCALE

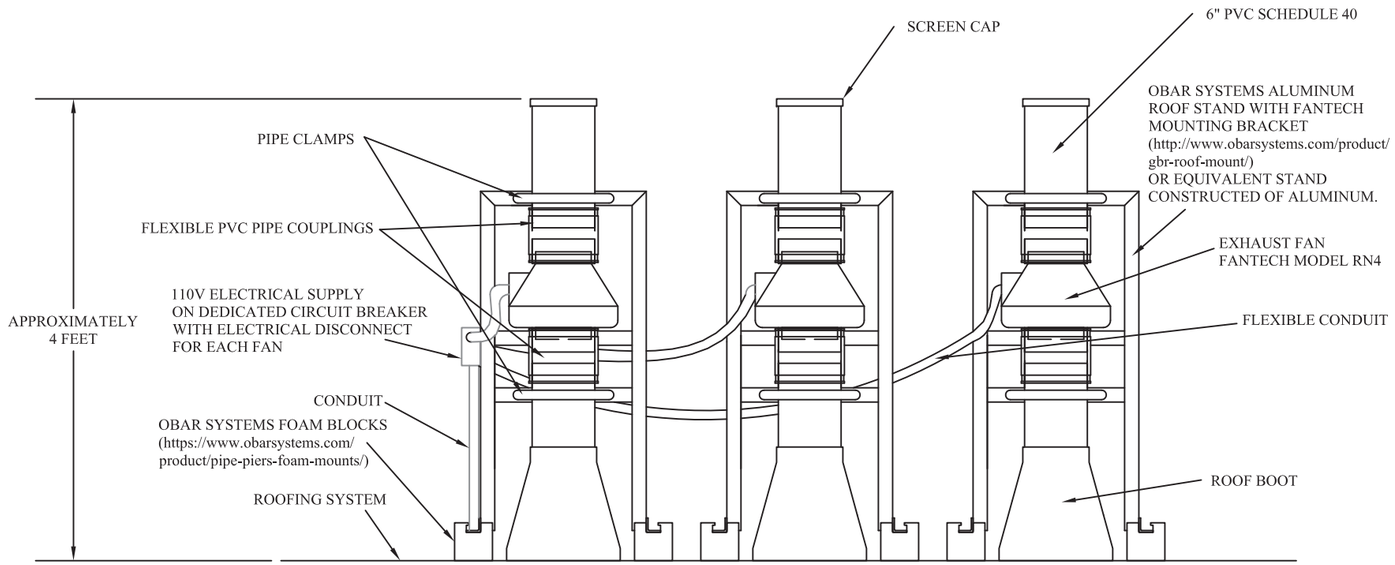

MANUFACTURING BUILDING - FANS F-3, F-4 AND F-5
FANTECH RN4 MOUNTING DETAIL
ROOF MOUNT - SIDE VIEW
NOT TO SCALE

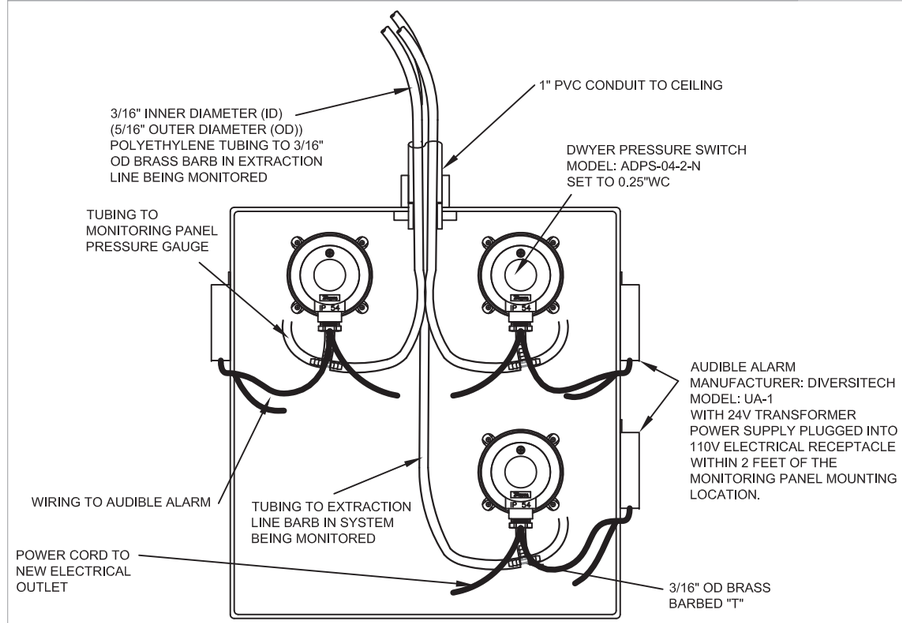

MANUFACTURING BUILDING
MONITORING PANEL - INTERIOR VIEW
NOT TO SCALE

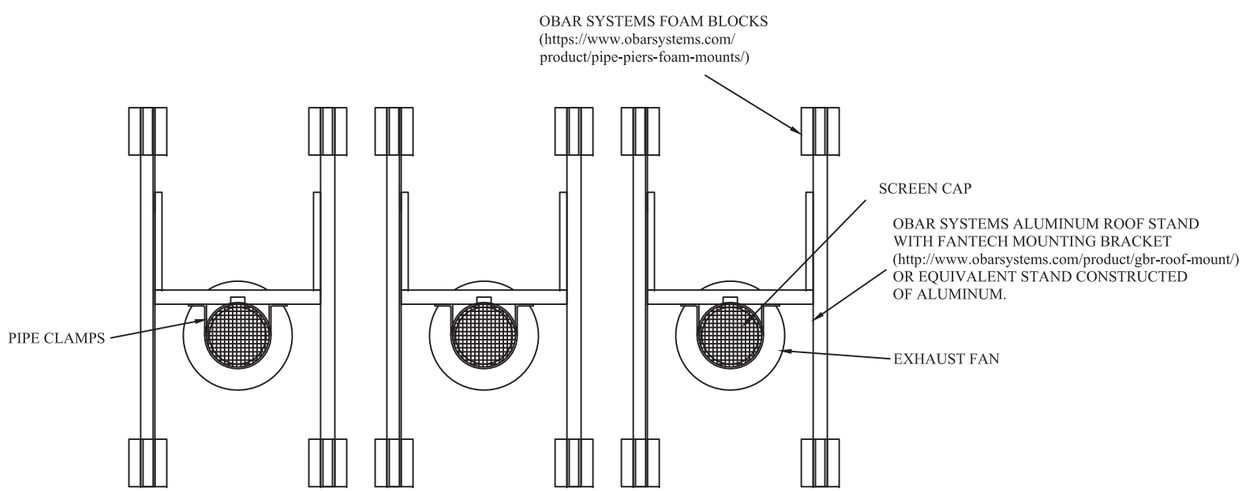

MANUFACTURING BUILDING - FANS F-3, F-4 AND F-5
FANTECH RN4 FAN MOUNTING DETAIL
ROOF MOUNT - TOP VIEW
NOT TO SCALE

AS BUILT
10/19/2021

NOTE:

PROVIDE 115V ELECTRICAL SERVICE TO FANS ON 20 AMP DEDICATED CIRCUIT BREAKER. MULTIPLE MITIGATION FANS CAN BE ON THE SAME BREAKER. ELECTRICAL POWER SERVING THE ALARM SHALL BE ON A DIFFERENT CIRCUIT THAN THE FAN, BUT IS NOT REQUIRED TO BE A DEDICATED CIRCUIT.

Alpine Engineering Services LLC	Date: December 2, 2021
It is a violation of Article 145 of New York State Education Law for any person to alter this document in any way without the express written verification of adoption by any New York State licensed engineer in accordance with Section 7209(2), Article 145, New York State Education Law.	Mark Schnitzer, PE License 077506, Cert of Auth 119257
Alpine Engineering Services LLC has reviewed these as-built drawings dated October 19, 2021 and prepared by Pike Companies, against the design drawings dated October 29, 2020 and Operations & Maintenance Manual dated October 25, 2021, both prepared by Alpine Environmental Services, Inc. Based on the as-built drawings prepared by Pike Companies, the installation of the sub slab depressurization system appears to be in substantial compliance with the design drawings.	

Alpine Inc. ENVIRONMENTAL SERVICES

DATE: August 2020

140 Cortland Avenue
Syracuse, NY

DESCRIPTION:	DATE:
DRAFT	August 17, 2020
FINAL	October 1, 2020

PROJECT NO: 19-24156-R

SHEET NO:

V - 3d

SHEET TITLE:	VAPOR MITIGATION SYSTEM: DETAILS 4		
DRAWN BY:	BG	CHECKED BY:	MS

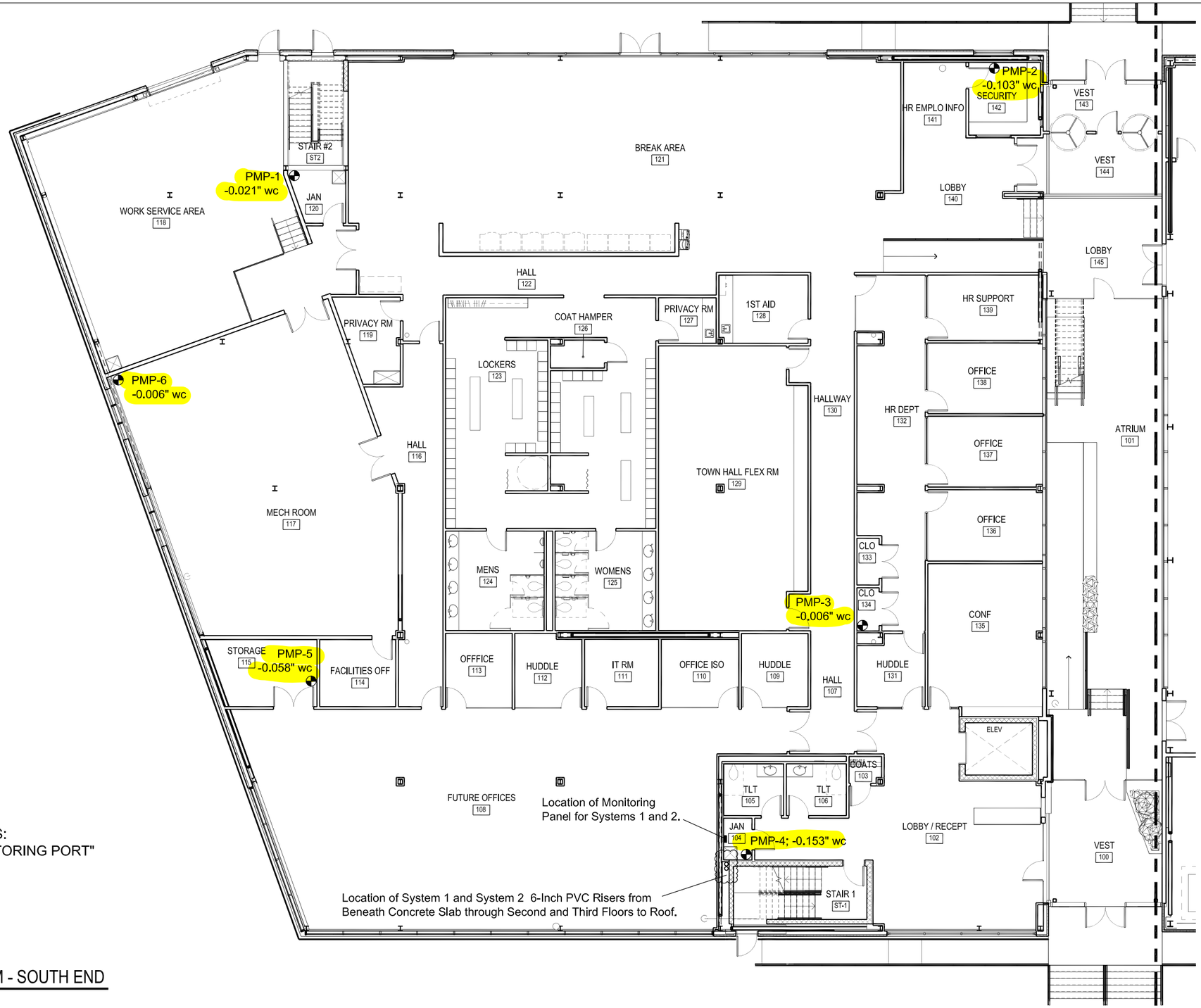

NOTES:
SYSTEM LABELS
LABEL PRESSURE MONITORING PORTS:
"VAPOR MITIGATION PRESSURE MONITORING PORT"

1 VAPOR MITIGATION SYSTEM - SOUTH END
SCALE: 3/32" = 1'-0"

Alpine Inc.
ENVIRONMENTAL SERVICES

DATE:
October 2021

140 Cortland Avenue
Syracuse, NY

DESCRIPTION:	DATE:
FINAL	October 22, 2021

PROJECT NO: 19-24156-R

SHEET NO:

V - 100

SHEET TITLE:	VAPOR MITIGATION SYSTEM - SOUTH END		
DRAWN BY:	BG	CHECKED BY:	MS

NOTES:
SYSTEM LABELS
LABEL PRESSURE MONITORING PORTS:
"VAPOR MITIGATION PRESSURE MONITORING PORT"

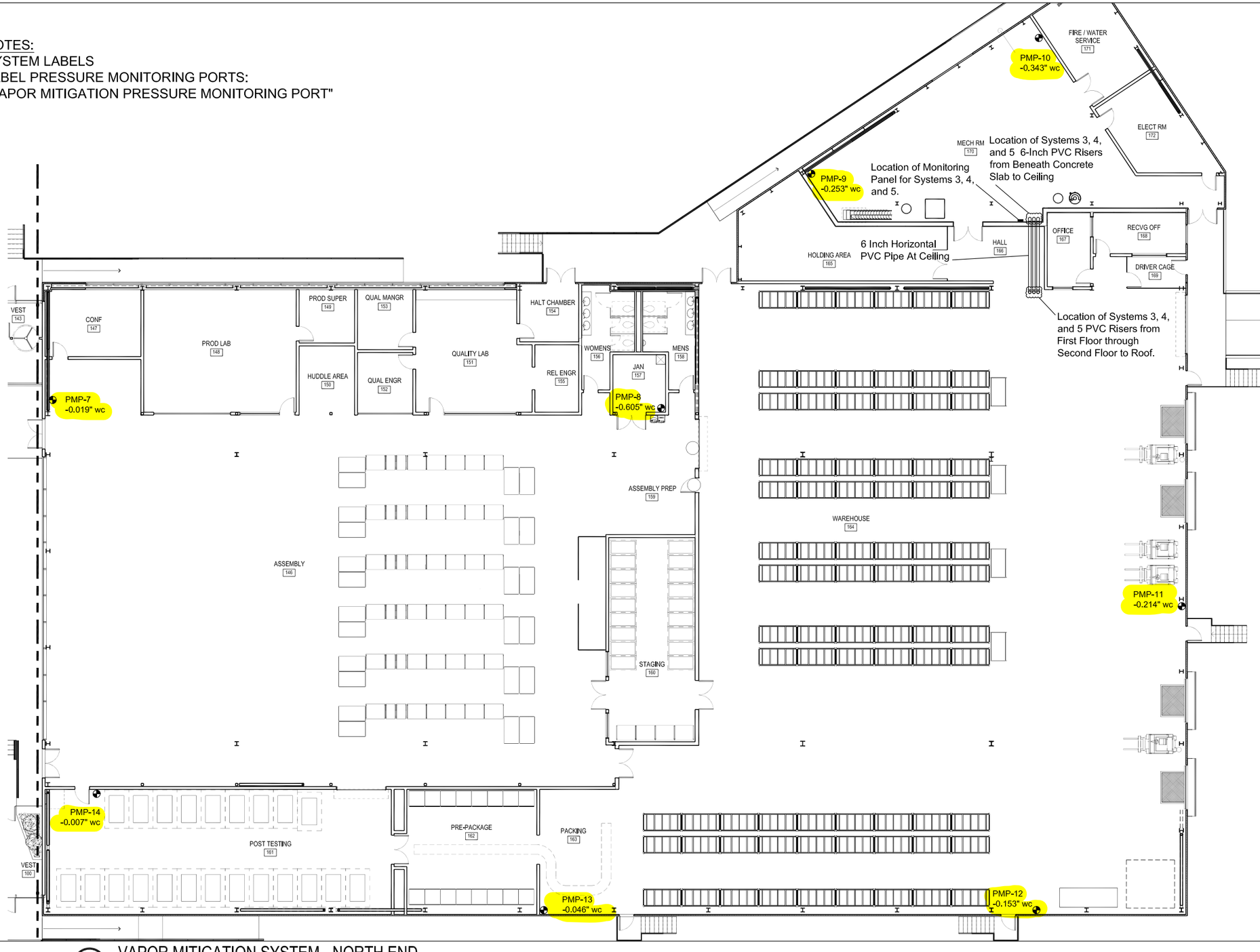

1 VAPOR MITIGATION SYSTEM - NORTH END
SCALE: 3/64" = 1'-0"

Alpine Inc. ENVIRONMENTAL SERVICES

DATE:
October 2021

140 Cortland Avenue
Syracuse, NY

DESCRIPTION:	DATE:
FINAL	October 22, 2021

PROJECT NO: 19-24156-R

SHEET NO:

V - 101

SHEET TITLE:	VAPOR MITIGATION SYSTEM - NORTH END		
DRAWN BY:	BG	CHECKED BY:	MS

APPENDIX L

Manufacturer's Cut Sheets

REPORT OF VAPOR MITIGATION SYSTEM OPERATIONS AND MAINTENANCE

140 Cortland Avenue
Syracuse, New York

Prepared by:

438 New Karner Road
Albany, New York 12205

October 2021

Table of Contents

		Page
1.0	**INTRODUCTION**	**1**
1.1	Site Background	1
1.2	Abbreviations	1
2.0	**SYSTEM DESCRIPTION**	**1**
3.0	**SYSTEM DESIGN**	**2**
3.1	System Design	2
3.2	Area of Influence	2
3.3	Performance Criteria	2
4.0	**INSTALLED CONDITIONS & MATERIALS**	**2**
4.1	General	2
4.2	Piping and Extraction Points	3
4.2.1	Piping	3
4.2.2	Extraction Lines	3
4.2.3	Exhaust Location	3
4.3	System Fans	3
4.4	Electrical System	4
4.5	System Monitoring	5
4.6	System Labeling	5
4.7	Sub Slab Monitoring Ports	5
5.0	**POST INSTALL TESTING & BALANCING**	**6**
5.1	Post Installation Testing	6
6.0	**OPERATIONS & MAINTENANCE**	**6**
6.1	Operating Procedures	6
6.1.1	Startup	6
6.1.2	Shutdown	7
6.1.3	Operation	7
6.1.4	System Monitoring	8
6.2	Maintenance	8
6.2.1	System Fan	8
6.2.2	System Monitoring Devices	8
6.2.3	Periodic Inspection	8
6.2.4	Troubleshooting Guide	12
6.3	Safety	12
6.3.1	General	12
6.3.2	Utility Hazards	13
6.3.3	Fan Hazards	13
6.3.4	Electrical Hazards	13
6.3.5	Inhalation Hazards	13

Appendix A - Figures

Figure V-100: 1st Floor Vapor Mitigation System Components: South Portion of SP Building
Figure V-101: 1st Floor Vapor Mitigation System Components: North Portion of SP Building
Figure V-102: Roof Fan Mounting Locations

Appendix B - Manufacturer's Equipment Specifications

Attachment 01: System Fans

- Fantech RN4EC-4

Attachment 02: Gauges

- Dwyer Series 2000 Magnehelic Pressure Gauge

Attachment 03: Pressure Switch

- Dwyer ADPS Differential Pressure Switch

Attachment 04: Low Pressure Alarm

- Diversitech Universal Alarm

Appendix C - Photo Description

- Vapor Mitigation System Photo Description

Appendix D - Vapor Mitigation System Design Plans

- Vapor Mitigation System Design

Appendix E - System Inspection & Monitoring Logs

- Inspection Procedures
- Operating Pressure Spreadsheet
- Repair / Modification Log

1.0 INTRODUCTION

This report describes the vapor mitigation system installed at 140 Cortland Avenue, Syracuse, New York (Subject Property or SP) during the construction and renovations to the building in 2021. Operations & Maintenance procedures and schedules are also addressed in section 6, along with a troubleshooting guide in section 6.2.4. Appendices include Figure V-100 and V-101: Figures with 1st floor mitigation system component locations and post commissioning sub slab pressure field extension testing results and Figure V-102: Figure with roof fan locations (Appendix A), manufacturer information for equipment installed (Appendix B), photographs of installed components (Appendix C), original design plans for the system (Appendix D), and inspection procedures and logs (Appendix E).

1.1 Background

Chlorinated volatile organic compounds (CVOCs) have been documented in the soil, groundwater, and/or soil gas at the SP. An increased potential for soil vapor intrusion of the CVOC soil gas has been identified for the SP building. As a result, the VM system was designed and installed to reduce the potential for vapor intrusion from CVOCs.

1.2 Abbreviations

AOI - Area of Influence
EP - Extraction Point
PFE - Pressure Field Extension (sub slab)
SP - Subject Property
SSD - Sub Slab Depressurization
VM - Vapor Mitigation
"WC - Inches of Water Column
pCi/L - pico Curies per liter

2.0 SYSTEM DESCRIPTION

The VM System is a sub slab depressurization system. The system extracts vapor and air from below the concrete floor slab within the building footprint and discharges the air and vapor into the atmosphere above the roof of the building. Extracted vapor travels through sealed, negatively pressurized piping in the interior walls of the building and through fans located on the roof of the building to a positively pressurized exhaust above the roof the building.

3.0 SYSTEM DESIGN

3.1 Vapor Mitigation System Design

Alpine Environmental Services, Inc. prepared the design dated October 1, 2020, of the mitigation system, which was installed by Comfort Systems and their contractors, with Alpine Environmental Services, Inc. installing the system fans, monitoring panels, and performing the start up and commissioning of the VM system. The final design included five sub slab extraction lines traveling up to the roof of the SP building, where each extraction pipe has a dedicated fan, and electrical shut off. Monitoring panels with pressure gauges and low pressure alarms, are located at two first floor locations.

3.2 Area of Influence

The area to be covered by the vapor mitigation system is defined as the Area of Influence (AOI). The AOI has been identified as the entire footprint of the building.

3.3 Performance Criteria

Achieving the Performance Criteria is the goal of the mitigation system. A successful mitigation system shall meet or exceed the Performance Criteria. The Performance Criteria for the mitigation system is to create and maintain a 1 Pascal (0.004"WC) or greater vacuum below the ground floor concrete slab with respect to the room air. This is generally sufficient to interrupt the vapor intrusion pathway.

4.0 INSTALLED CONDITIONS & MATERIALS

4.1 General

The passive portions of the mitigation system installation were installed by Comfort Systems (or their contractors), incrementally as renovation and construction progressed. The system was fully activated October 19, 2021 by Alpine Environmental Services.

4.2 Piping and Extraction Points

4.2.1 Piping

Perforated 4-inch schedule 40 PVC pipe was specified for sub slab piping and 6-inch schedule 40 PVC pipe was specified for extraction line risers to the roof. Some of the above slab pipe has been enclosed in interior wall cavities/ chases. The fan connections were connected to the piping using flexible PVC couplings.

4.2.2 Extraction Lines

Extraction lines were constructed of schedule 40 PVC pipe with perforated sub slab horizontal pipe.

4.2.3 Exhaust Location

All installed exhaust pipes terminated through the roof and discharged away from any intakes or openings.

4.3 System Fan

Five fans were mounted on the five extraction riser pipes on the roof of the SP building. A listing of the fan sub-system numbers with the fan make/model, initial sub-system operating pressures, and acceptable operating pressure range is located in Tables 4.3.

The fans installed are Fantech RN4EC-4 fans, which are equipped with rheostat within the electrical connection box on the fan, which controls the speed of the fan. The fans were initially installed and tested with all speed controls set to the maximum speed (10 setting). To adjust the speed of an individual fan, open the electrical connection box on each fan and turn the dial to the desired setting with a small straight screw driver. See Figure 4.3 below.

Figure 4.3: Adjustment of the fan speed control



TABLE 4.3: Sub system ID and Initial Operating Pressures

	Initial Reading: October 19, 2021	Acceptable Operating Pressure Range for Fan
Sub-System 1 (Fan F1)		
Fantech RN4EC-4 Operating Pressure	1.6"WC	0.25 - 4.75"WC
Sub-System 2 (Fan F2)		
Fantech RN4EC-4 Operating Pressure	2.0"WC	0.25 - 4.75"WC
Sub-System 3 (Fan F3)		
Fantech RN4EC-4 Operating Pressure	1.4"WC	0.25 - 4.75"WC
Sub-System 4 (Fan F4)		
Fantech RN4EC-4 Operating Pressure	1.4"WC	0.25 - 4.75"WC
Sub-System 5 (Fan F5)		
Fantech RN4EC-4 Operating Pressure	1.2"WC	0.25 - 4.75"WC
"WC - inches of water column		

4.4 Electrical System

All system fans are connected to the SP building's 120 volt electrical system. Each sub system fan has an electrical disconnect switch adjacent to each fan on the roof.

The system low pressure alarms are connected to a DC transformer in an electrical outlet at the two monitoring panel locations.

4.5 System Monitoring

Each sub-system is connected to one of two monitoring panels located on the first floor. The panels consist of mechanical pressure gauges to monitor the real time operating pressure in each sub-system and a low pressure audible alarm. The two first floor monitoring panel locations are identified on Figures V-100 and V-101 in Appendix A.

4.6 System Labeling

VM system piping, pressure meters, monitoring panel alarms, and electrical outlets serving alarms, were labeled with identification, consistent with the design documents.

4.7 Permanent Sub Slab Pressure Monitoring Ports

Fourteen permanent sub slab pressure monitoring ports were installed at representative locations across the ground floor slab. The locations of the ports are indicated on Figures V-100 and V-101 in Appendix A along with initial sub slab pressure reading at system start up. Initial pressure readings at start up are also presented in table 4.6 below. The ports consist of a penetration all of the way through the concrete floor slab, with tubing to the sub slab installed into a access box.

Table 4.6: Pressure monitoring port values at start up

Monitoring Port ID	Pressure Reading ("WC) (10/19/2021)
PMP-01	-0.021
PMP-02	-0.103
PMP-03	-0.006
PMP-04	-0.153
PMP-05	-0.058
PMP-06	-0.006
PMP-07	-0.019
PMP-08	-0.605
PMP-09	-0.253
PMP-10	-0.343
PMP-11	-0.214
PMP-12	-0.153
PMP-13	-0.046
PMP-14	-0.007

5.0 POST INSTALLATION BALANCING & TESTING

5.1 Post Installation Testing

Following the installation of the VM system, the post installation testing included the following:

5.1.1 Verification that sub-system fans are operating normally.

5.1.2 Verification that system gauges are operating correctly by turning off system fans and observing results.

5.1.3 Post mitigation pressure field extension testing, results are located in Appendix A and Table 4.6 above.

5.1.4 Post mitigation air quality testing are provided under separate report issued by CHA Companies.

6.0 OPERATIONS & MAINTENANCE

6.1 Operating Procedures

6.1.1 System Startup

6.1.1.01 Review the manufacturer's information for individual system components.

6.1.1.02 Notify Building Representative of intent to start the VM system.

6.1.1.03 Confirm the fan electrical disconnect switch adjacent to the fan is in the off position.

6.1.1.04 Check the sub-system pressure monitoring gauge for a notification that the exhaust stack is not functional due to a sealed cover being in place.

6.1.1.05 Check exhaust discharge pipe for potential blockage (i.e. air tight cap or plastic cover from "moth balling", ice accumulation, etc.).

6.1.1.06 Inspect the sub-system piping and extraction points for breeches or deficiencies. Repair any observed deficiencies.

6.1.1.07 Turn the fan switch on.

6.1.1.08 Observe the fan. If unusual noise or no operation is observed, turn the fan switch off and proceed to Section 6.2 Maintenance.

6.1.1.09 If fan appears to operate normally, compare system pressure with previously recorded operating pressure and evaluate. If unacceptable difference in pressures is observed, turn electrical disconnect switch off and proceed to Section 6.2 Maintenance.

6.1.2 Shutdown

6.1.2.01 Review the O&M procedures including the manufacturer information for individual system components.

6.1.2.02 Notify Building Representative of intent to shutdown the mitigation system.
**Please note: In the event of an emergency or immediate concern, disconnect power from the sub-system at electrical disconnect prior to notification.

6.1.2.03 Turn off the electrical disconnect to the fan on the roof, adjacent to the fan.

6.1.2.05 If system is to be off for an extended amount of time, consider covering the exhaust pipe with a screw on flexible PVC cover. If the cover is applied over the exhaust stack, place a notification covering the entire pressure monitoring gauge for that sub-system. The notification should clearly identify the exhaust stack is not functional due to a sealed cover that is in place.

6.1.3 Operation

Following the start up (Section 6.1.1) of the mitigation system, no operational control or adjustments are needed. System monitoring and periodic Inspection during the system operation are performed to identify system problems and deficiencies.

6.1.4 System Monitoring

Each sub-system is connected to a single pressure gauge located in a monitoring panel at one of two first floor locations. See Figures V-100 and V-102 for panel locations. The monitoring panel contains a mechanical pressure gauge to monitor the operating pressure in each sub-system fan. The gauges are read in a positive scale, however, they are connected in a manner which indicates the vacuum (negative differential pressure) in each sub-system. The pressure readings can be compared to "acceptable" operating range in Table 6.2, below.

6.2 Maintenance

This section presents procedures and schedules for the maintenance of the equipment and instrumentation, troubleshooting information, and periodic inspection procedure and documentation.

6.2.1 System Fan

Each mitigation system fan is factory sealed. No maintenance is required and the fan casing should not be opened. Any attempt to open the fan casing shall void the manufacturer's warranty on the fan. The Fantech RN4EC-4 fans carry a five-year manufacturer's warranty. Fan Manufacturer's specifications are located in Appendix B.

6.2.2 System Monitoring Devices

No maintenance is required for the installed monitoring devices. For monitoring devices functioning abnormally, consult the troubleshooting guide in the user manuals for the specific equipment (Appendix B).

6.2.3 Periodic Inspection

A periodic inspection is recommended to verify the VM system is operating as designed. At a minimum, an annual inspection should be performed.

Inspection Procedures:

6.2.3.01 System Fans: Observe each fan during operation. Pay special attention to any abnormal noises coming from the fan, buzzing or scraping, or no sound at all. If abnormal noises (i.e. scraping, buzzing, cyclical pointed sounds, or no operational sound at all, etc.) are observed, refer to the Troubleshooting Guide (Section 6.2.4 of O & M Manual). Observe the exhaust stack for possible obstructions (i.e. ice, etc.). Please Note: The system fans are designed to be maintenance free, for the life of the fans. All moving parts of the system are sealed in the fan-housing unit. The fan-housing unit should only be opened by the fan manufacturer. Any attempt to open the fan-housing unit will destroy the factory-installed seals and void any warranty on the fan.

6.2.3.02 System Piping and Connections: Inspect the exposed System piping and connections for any breach or damage. Repair or replace any observed damage effecting System operation.

6.2.3.03 Slab/System Interface Seals (if accessible): Inspect the caulk/cold joint seal at each of the extraction points (a breach in the seal should produce an air leak noise when the system is in operation). If breech is observed, caulk with polyurethane caulk.

6.2.3.04 Pressure Gauges:

6.2.3.04a Test system pressure gauges for functionality. Remove input line or shut down sub-system to verify differential pressure gauges return to a zero reading. Replace any dysfunctional differential pressure gauges and restore sub-system operation.

6.2.3.04b Observe the operating pressure on the gauges at the monitoring panel for the system. Record the operating pressure in the table provided in Appendix D. Compare the operating pressure in to the initial operating pressure. See Table 6.2, below:

TABLE 6.2: Sub system initial Operating Pressure and Acceptable Operating Range.

Date:	Initial Reading: October 19, 2021
Sub-System 1 (Fan F1)	
Fantech RN4EC-4 Operating Pressure	1.6"WC
Acceptable Operating Range:	0.25 - 4.75"WC
Sub-System 2 (Fan F2)	
Fantech RN4EC-4 Operating Pressure	2.0"WC
Acceptable Operating Range:	0.25 - 4.75"WC
Sub-System 3 (Fan F3)	
Fantech RN4EC-4 Operating Pressure	1.4"WC
Acceptable Operating Range:	0.25 - 4.75"WC
Sub-System 4 (Fan F4)	
Fantech RN4EC-4 Operating Pressure	1.4"WC
Acceptable Operating Range:	0.25 - 4.75"WC
Sub-System 5 (Fan F5)	
Fantech RN4EC-4 Operating Pressure	1.2"WC
Acceptable Operating Range:	0.25 - 4.75"WC

If operating pressure has reduced by greater than 50%, evaluate the fan for problems. If no problems are identified with the fan, perform sub-slab pressure testing using a micro manometer to verify the sub-slab pressure field extension (PFE) is acceptable, that is greater than or equal to -0.004"WC using permanent sub slab monitoring ports (See Figure 100 in Appendix A for port locations) under the “new” operating pressure. If PFE is acceptable, document the change and the new PFE results in the table located in Appendix D. If acceptable PFE cannot be achieved, replace the system fan.

6.2.3.05 Electrical:

6.2.3.05a Observe electrical components for damage.

Repair damaged components.

6.2.3.05b Test system electrical disconnects / switches / for functionality by turning them to the "off" position, verifying System fan de-energizes. Restore disconnect / switch / circuit breaker to the "on" position, verifying System fan re-energizes. Repair any dysfunctional components.

6.2.3.06 Inspection Documentation: Complete an inspection documentation form (Appendix D) for each periodic inspection and maintain a logbook of the periodic inspections for the life of the mitigation system.

6.2.4 Troubleshooting Chart

Problem	Evaluation		Repair
1. Low pressure alarm, or low fan pressure (less than 0.25"WC)	a. Is the System fan running?	Y - Go to 1b N - Go to Repair	Replace Fan
	b. Check the system pressure on the pipe barb the gauge is connected to with a digital manometer. Is the operating pressure in the range of the acceptable operating range? Check the fan speed control for possible increase in fan speed.	Y - Go to 1c N - Go to Repair	Replace Fan
	c. Is tubing between fan barb and gauge connection kinked?	Y - Go to Repair N - Go to 1d	Cut out kink.
	d. Smoke test fan seal (Notify fire Department prior to smoke testing). Is fan seal leaking?	Y - Go to Repair N - Go to 1e	Replace Fan
	e. Inspect for blockage in or over exhaust stack (ie ice, etc). Blockage found?	Y - Go to Repair 1 N - Go to Repair 2	1. Clear Blockage or replace exhaust stack. 2. Replace Fan
Problem	Evaluation		Repair
3. Elevated Vapor Test Result	a. Are all system fans running at acceptable operating pressures?	Y - Go to 2b N - Go to Repair	Replace Fan(s) and re-test vapor.
	b. Check sub slab vacuum levels and compare to initial sub slab vacuum levels in Appendix A. Are sub slab vacuum levels close to the start up vacuum levels?	Y - Go to Repair	Consult Engineer.
		N - Go to Repair	Check fan(s) for malfunction. Check for pipe or seal breaches.
Problem	Evaluation		Repair
4. Electric *Electric evaluation and repair should be performed by a qualified electrician.	a. Is electric breaker serving the system is on?	N - Go to Repair Y - Go to 3b	Turn on electric breaker.
	b. Is electrical disconnect switch (serving fan) receiving power?	Y - Go to Repair N - Go to 3c	Check for defective disconnect switch and replace, otherwise replace fan.
	c. Are any circuit junctions receiving power?	Y - Go to Repair	Replace circuit from junction to fan.
		N - Go to Repair	Replace entire electrical circuit.

6.3 Safety

This section presents an outline of major safety concerns related to inspecting and repair work on the VM system.

6.3.1 General

Prior to performing any inspection or repair work at the site, familiarize yourself with the type of operations performed at the site, and assess any

hazards associated with the operations at the site. Formulate a plan to mitigate the site-specific hazard and implement the plan prior to performing the VM system inspection or repair.

6.3.2 Utility Hazards

Use extreme caution when drilling/penetrating the slab within the Subject Property. Known utilities are present under the floor slabs and outside the building. Call appropriate utility notification organization, review existing utility drawings, and contract private utility locators as appropriate, prior to any subsurface penetrations.

6.3.3 Fan Hazards

The VM system fan rotor continues to spin for some time following the removal of power to the fan. No object or body part should ever be inserted into the fan openings unless it can be verified that the fan blades have stopped spinning.

6.3.4 Electrical Hazards

The VMS fans are connected to 120 volt electrical system of the building. Standard safety precautions and procedures for working with electricity should be employed for any work on the vapor mitigation system electrical system repair/modification.

6.3.5 Inhalation Hazards

Avoid inhalation of the exhaust air stream of the VM system as it may contain CVOC soil gas.

Appendix A
Figures

Figures

V-100 1st Floor Vapor Mitigation System Components: South Portion of SP Building
V-101 1st Floor Vapor Mitigation System Components: North Portion of SP Building
V-102 Roof Fan Mounting Locations

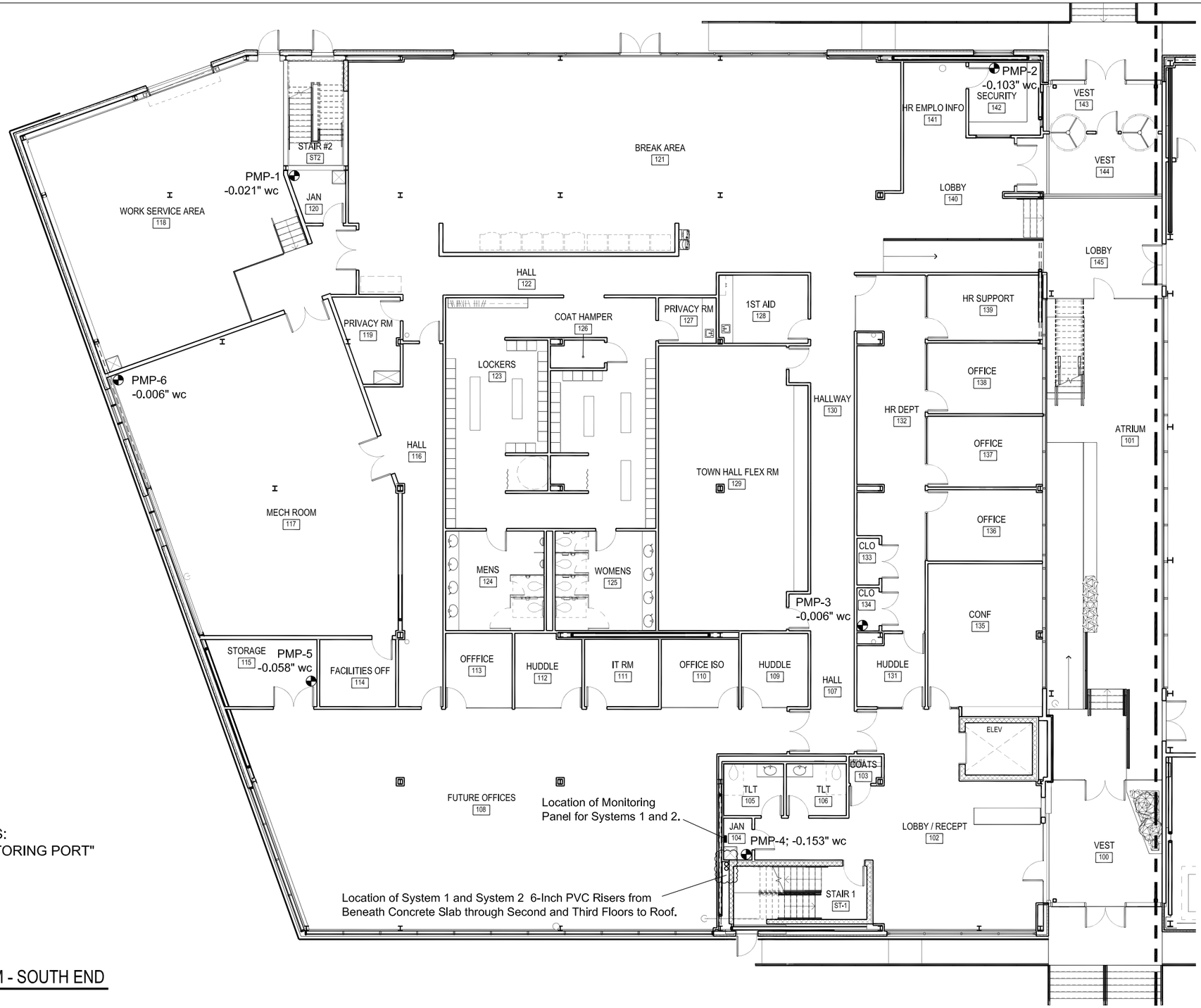

NOTES:
SYSTEM LABELS
LABEL PRESSURE MONITORING PORTS:
"VAPOR MITIGATION PRESSURE MONITORING PORT"

1 VAPOR MITIGATION SYSTEM - SOUTH END
SCALE: 3/32" = 1'-0"

Alpine Inc.
ENVIRONMENTAL SERVICES

DATE:
October 2021

140 Cortland Avenue
Syracuse, NY

DESCRIPTION:	DATE:
FINAL	October 22, 2021

PROJECT NO: 19-24156-R

SHEET NO:

V - 100

SHEET TITLE:	VAPOR MITIGATION SYSTEM - SOUTH END		
DRAWN BY:	BG	CHECKED BY:	MS

NOTES:
SYSTEM LABELS
LABEL PRESSURE MONITORING PORTS:
"VAPOR MITIGATION PRESSURE MONITORING PORT"

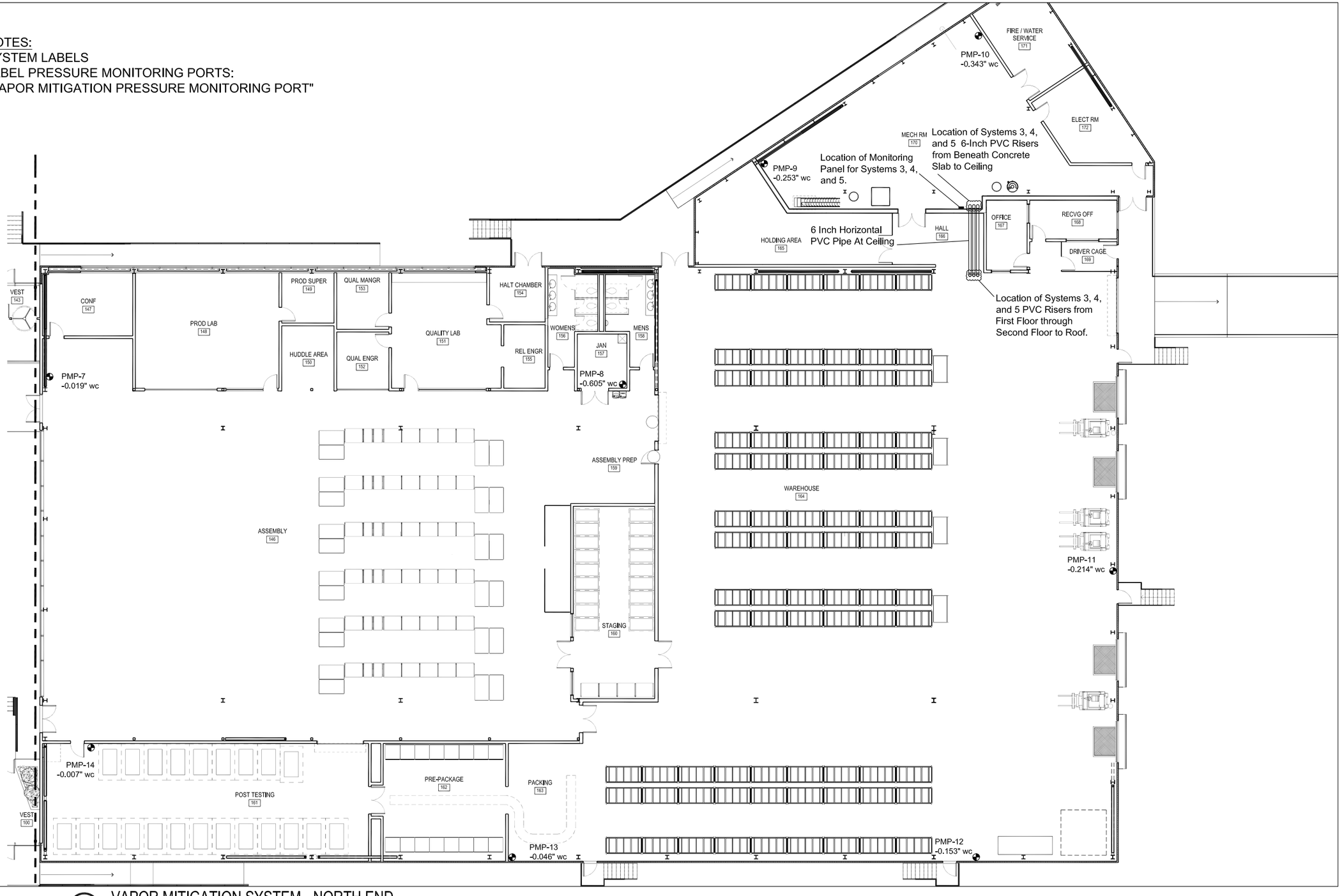

1 VAPOR MITIGATION SYSTEM - NORTH END
SCALE: 3/64" = 1'-0"

Alpine Inc. ENVIRONMENTAL SERVICES

DATE:
October 2021

140 Cortland Avenue
Syracuse, NY

DESCRIPTION:	DATE:
FINAL	October 22, 2021

PROJECT NO: 19-24156-R

SHEET NO:

V - 101

SHEET TITLE:	VAPOR MITIGATION SYSTEM - NORTH END		
DRAWN BY:	BG	CHECKED BY:	MS

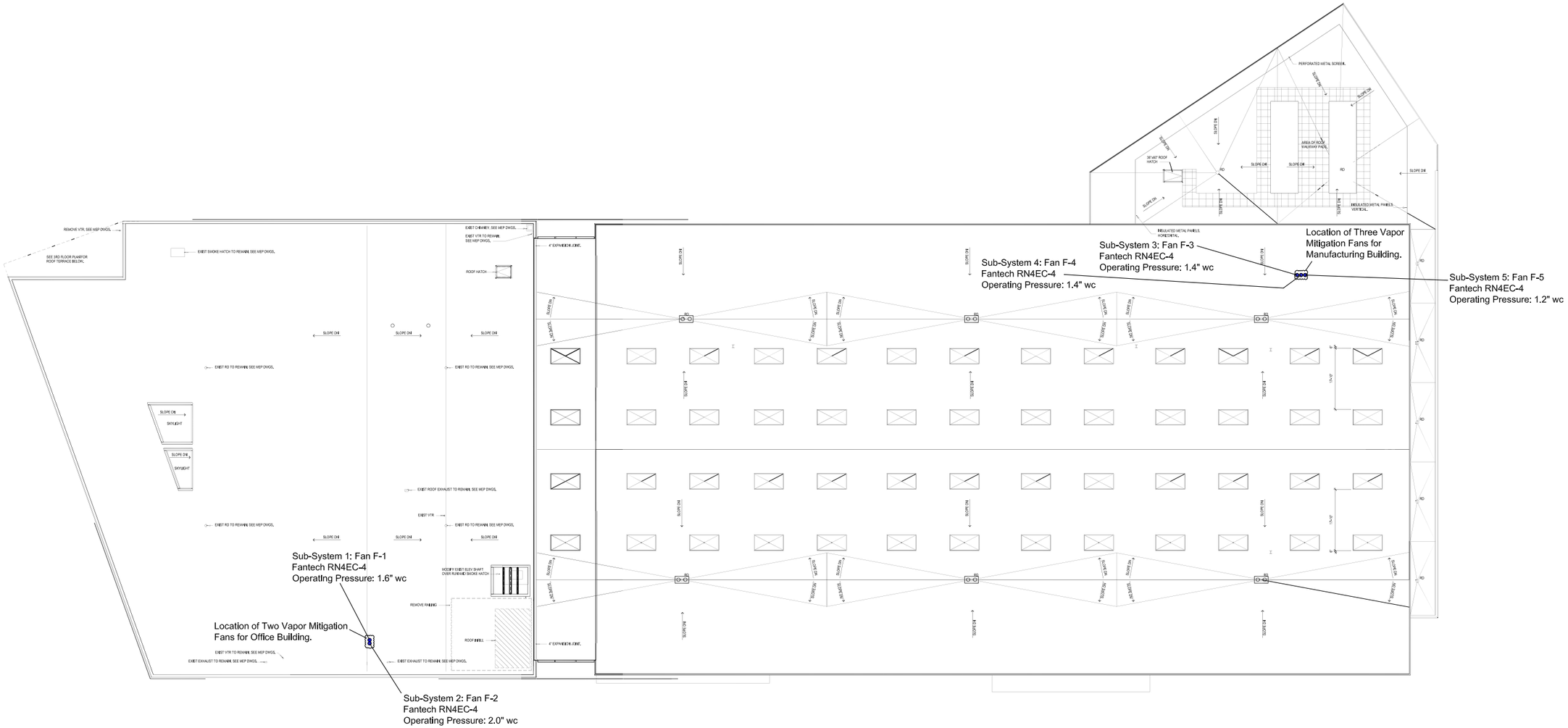

1 VAPOR MITIGATION SYSTEM - ROOF

SCALE: 1/32" = 1'-0"

Alpine Inc. ENVIRONMENTAL SERVICES

DATE: October 2021

140 Cortland Avenue
Syrause, NY

DESCRIPTION:	DATE:
FINAL	October 22, 2021

PROJECT NO: 19-24156-R

SHEET NO:

V - 102

SHEET TITLE:	VAPOR MITIGATION SYSTEM - ROOF		
DRAWN BY:	BG	CHECKED BY:	MS

Appendix B

Manufacturer Specifications/Information

Attachment 01: System Fans

- Fantech RN4EC-4

Attachment 02: Gauges

- Dwyer Series 2000 Magnehelic Pressure Gauge

Attachment 03: Pressure Switch

- Dwyer ADPS Differential Pressure Switch

Attachment 04: Low Pressure Alarm

- Diversitech Universal Alarm

Rn 4EC-4 Inline Radon Fan

Radon Fan, Inline, 4.5" Pipe, 4.25" max SP
Item #: 99923
Variant: 120V 1~ 60Hz



Rn4EC-4 Radon Fan is the most powerful product on the market for active radon mitigation applications where high suction and high flow are required. It is an excellent solution for high radon levels, poor sub-slab communication, multiple suction points and/or large sub slab footprint.

• Designed specifically for Active Soil Depressurization (ASD) mitigation applications
• High Suction, High Flow
• Dial your suction in with a built-in speed control
• Two soft anti-vibration couplers included
• Set up for a 4” PVC pipe
• For residential and commercial applications
• Air-tight housing - zero leakage
• UV resistant plastic housing
• UL Listed for safety and outdoor use
• HVI certified fan performance
• 5-year factory warranty

Rn4EC-4 can create 4.75” of suction while moving 20 cfm, or moving from 200 to 310 cfm when operating at only 0.5” of suction.

Inherently efficient and operationally stable at full and reduced speeds, Rn 4EC-4 fan arms the radon professional with installation methods not previously practical. Integrated control system allows for “dialing in” the fan speed necessary to achieve either the required sub-slab depressurization or required system air flow rate.

Manufactured from two molded plastic pieces seamlessly joined together. It is inherently and permanently airtight ensuring no Radon gas leakage. A large watertight electrical wiring enclosure ensures electrical installation quick and simple. Fan motor is thermal overload protected with automatic reset and can be installed both indoors or outdoors. Two anti-vibration couplers are included with the fan.

Technical parameters

Norminal data		
Voltage (nominal)	120	V
Frequency	60	Hz
Phase(s)	1~	
Input power	169	W
Input current	2.1	A
Impeller speed	4,084	r.p.m.
Air flow	max 555	cfm

Protection/Classification		
Enclosure class, motor	IP54	
Insulation class	B	
Certificate	HVI, cULus	

Dimensions and weights		
Weight	7.8	lb

Performances

Model	Speed	Ctrl Voltage	HVI Certified Rating(s)					
			High Static/Low Flow			Low Static/High Flow		
			Inch WC	CFM	W	Inch WC	CFM	W
Rn4EC-4	100%	10V	4.5	39	141	0.2	320	174
	80%	8V	3.14	31	84	0.2	300	135
	60%	6V	1.56	20	33	0.2	210	52

NOTE: Performance is based on 4 inch diameter ducting.

Dimensions

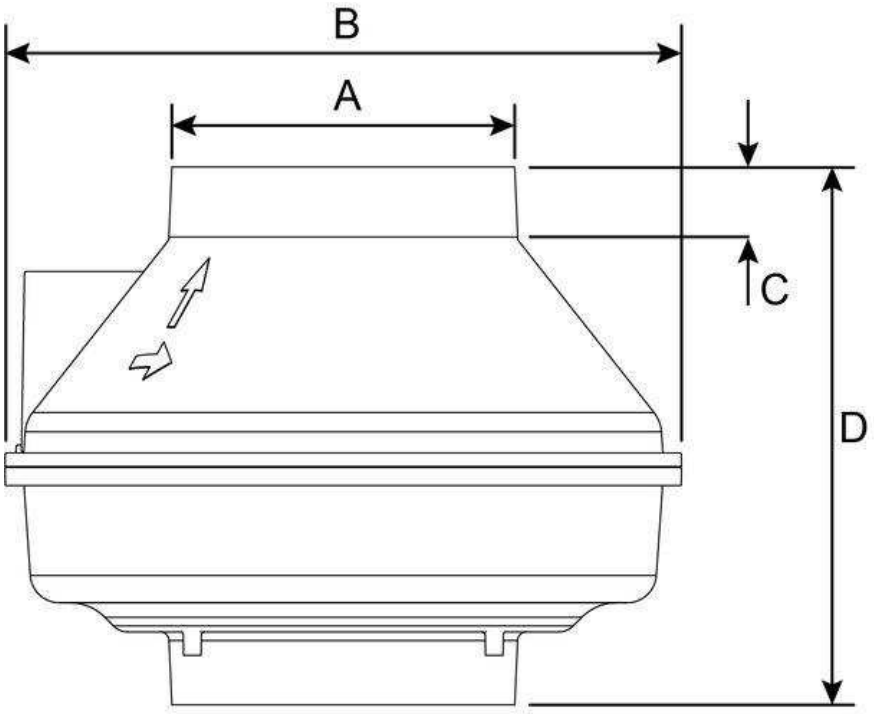

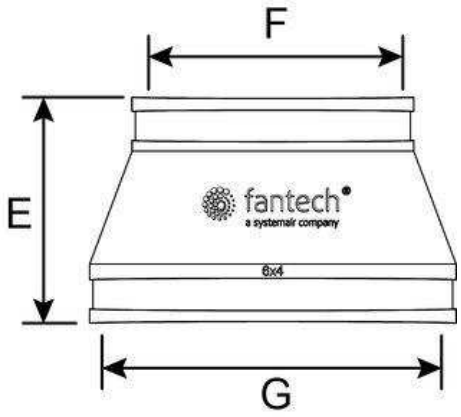

Model	A	B	C	D	E	F	G
Rn2EC	4 15/32 (114)	10 (254)	1 1/4 (32)	9 1/4 (235)	-	-	-
Rn4EC-3	5 7/8 (149)	11 1/2 (292)	1 1/4 (32)	9 1/4 (235)	4 (102)	3 1/2 (89)	6 (152)
Rn4EC-4	5 7/8 (149)	11 1/2 (292)	1 1/4 (32)	9 1/4 (235)	4 (102)	4 1/2 (114)	6 (152)

Dimensions in inches (mm).

Magnehelic® Differential Pressure Gage

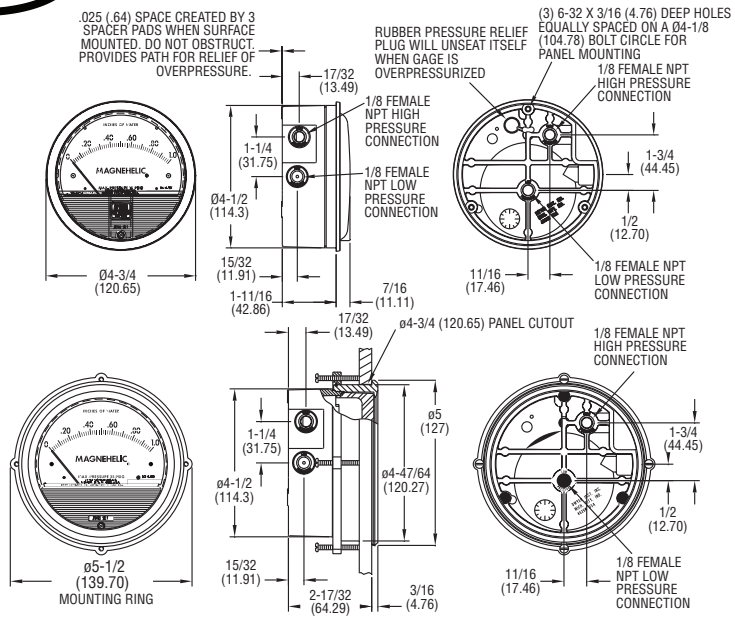

**The blowout plug is not used on models above 180 inches of water pressure, medium or high pressure models, or on gages which require an elastomer other than silicone for the diaphragm.*

STANDARD GAGE ACCESSORIES: Two 1/8″ NPT plugs for duplicate pressure taps, two 1/8″ pipe thread to rubber tubing adapters and three flush mounting adapters with screws.

MP AND HP GAGE ACCESSORIES: Mounting ring and snap ring retainer substituted for 3 adaptors, 1/4" compression fittings replace 1/8" pipe thread to rubber tubing adaptors.

OVERPRESSURE PROTECTION: Standard Magnehelic® Differential Pressure Gages are rated for a maximum pressure of 15 psig and should not be used where that limit could be exceeded. Models employ a rubber plug on the rear which functions as a relief valve by unseating and venting the gage interior when over pressure reaches approximately 25 psig (excludes MP and HP models). To provide a free path for pressure relief, there are four spacer pads which maintain .023″ clearance when gage is surface mounted. Do not obstruct the gap created by these pads.

SPECIFICATIONS

Service: Air and non-combustible, compatible gases. (Natural Gas option available.)
Wetted Materials: Consult factory.
Housing: Die cast aluminum case and bezel, with acrylic cover. (MP model has polycarbonate cover).
Accuracy: ±2% of full scale (±3% on - 0, -100 Pa, -125 Pa, 10MM and ±4% on -00, - 00N, -60 Pa, -6MM ranges), throughout range at 70°F (21.1°C).
Pressure Limits: -20″ Hg to 15 psig.† (-0.677 bar to 1.034 bar); MP option: 35 psig (2.41 bar), HP option: 80 psig (5.52 bar).
Overpressure: Relief plug opens at approximately 25 psig (1.72 bar), standard gages only. The blowout plug is not used on models above 180 inches of water pressure, medium or high pressure models, or on gages which require an elastomer other than silicone for the diaphragm.
Temperature Limits: 20 to 140°F (-6.67 to 60°C). *Low temperature models available as special option.
Size: 4″ (101.6 mm) diameter dial face.
Mounting Orientation: Diaphragm in vertical position. Consult factory for other position orientations.
Process Connections: 1/8″ female NPT duplicate high and low pressure taps - one pair side and one pair back.
Weight: 1 lb 2 oz (510 g), MP & HP 2 lb 2 oz (963 g).
Agency Approvals: RoHS.

†For applications with high cycle rate within gage total pressure rating, next higher rating is recommended. See Medium and High pressure options.

Note: May be used with hydrogen when ordering Buna-N diaphragm. Pressure must be less than 35 psi.

INSTALLATION

Select a location free from excessive vibration and where the ambient temperature will not exceed 140°F (60°C). Also, avoid direct sunlight which accelerates discoloration of the clear plastic cover. Sensing lines may be run any necessary distance. Long tubing lengths will not affect accuracy but will increase response time slightly. Do not restrict lines. If pulsating pressures or vibration cause excessive pointer oscillation, consult the factory for ways to provide additional damping.
All standard Magnehelic® Differential Pressure Gages are calibrated with the diaphragm vertical and should be used in that position for maximum accuracy. If gages are to be used in other than vertical position, this should be specified on the order. Many higher range gages will perform within tolerance in other positions with only rezeroing. Low range models of 0.5" w.c. plus 0.25" w.c. and metric equivalents must be used in the vertical position only.

SURFACE MOUNTING

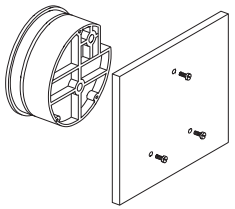

Locate mounting holes, 120° apart on a 4-1/8" dia. circle. Use No. 6-32 machine screws of appropriate length.

FLUSH MOUNTING

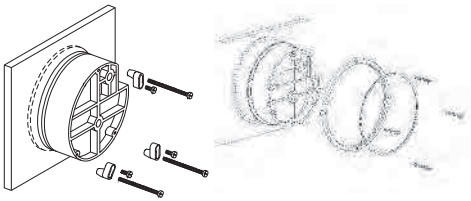

Provide a 4-9/16" dia. (116 mm) opening in panel. Provide a 4-3/4" dia. (120 mm) opening for MP and HP models. Insert gage and secure in place with No. 6-32 machine screws of appropriate length, with adapters, firmly secured in place.

PIPE MOUNTING

To mount gage on 1-1/4" - 2" pipe, order optional A-610 pipe mounting kit.

TO ZERO GAGE AFTER INSTALLATION

Set the indicating pointer exactly on the zero mark, using the external zero adjust screw on the cover at the bottom. Note that the zero check or adjustment can only be made with the high and low pressure taps both open to atmosphere.

OPERATION

Positive Pressure: Connect tubing from source of pressure to either of the two high pressure ports. Plug the port not used. Vent one or both low pressure ports to atmosphere.
Negative Pressure: Connect tubing from source of vacuum or negative pressure to either of the two low pressure ports. Plug the port not used. Vent one or both high pressure ports to atmosphere.
Differential Pressure: Connect tubing from the greater of two pressure sources to either high pressure port and the lower to either low pressure port. Plug both unused ports.
When one side of the gage is vented in dirty, dusty atmosphere, we suggest an A-331 Filter Vent Plug be installed in the open port to keep inside of gage clean.

A. For portable use of temporary installation use 1/8" pipe thread to rubber tubing adapter and connect to source of pressure with flexible rubber or vinyl tubing.
B. For permanent installation, 1/4" O.D., or larger, copper or aluminum tubing is recommended.

MAINTENANCE

No lubrication or periodic servicing is required. Keep case exterior and cover clean. Occasionally disconnect pressure lines to vent both sides of gage to atmosphere and re-zero. Optional vent valves should be used in permanent installations. The Series 2000 is not field serviceable and should be returned if repair is needed (field repair should not be attempted and may void warranty). Be sure to include a brief description of the problem plus any relevant application notes. Contact customer service to receive a return goods authorization number before shipping.

WARNING

Attempted field repair may void your warranty. Recalibration or repair by the user is not recommended.

TROUBLE SHOOTING TIPS

Gage won't indicate or is sluggish.

1. Duplicate pressure port not plugged.
2. Diaphragm ruptured due to overpressure.
3. Fittings or sensing lines blocked, pinched, or leaking.
4. Cover loose or "O"ring damaged, missing.
5. Pressure sensor, (static tips, Pitot tube, etc.) improperly located.
6. Ambient temperature too low. For operation below 20°F (-7°C), order gage with low temperature, (LT) option.

DWYER INSTRUMENTS, INC.
P.O. BOX 373 • MICHIGAN CITY, INDIANA 46360 U.S.A.
Phone: 219/879-8000 Fax: 219/872-9057
www.dwyer-inst.com e-mail: info@dwyer-inst.com

DWYER INSTRUMENTS, INC.
P.O. BOX 373 • MICHIGAN CITY, INDIANA 46360 U.S.A.
Phone: 219/879-8000 Fax: 219/872-9057
www.dwyer-inst.com e-mail: info@dwyer-inst.com

Magnehelic® Differential Pressure Gage
INSTRUCCIONES Y LISTA DE PARTES

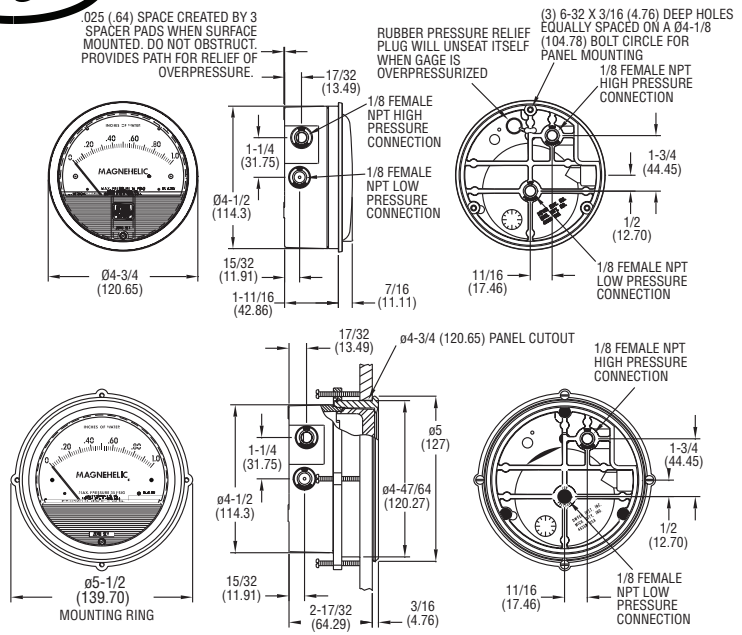

(El tapón de goma no es usado en los modelos sobre 180 pulgadas de presión de agua, modelos de presión media o alta, o en instrumentos que requieren un elastizado en cualquier otro material que no sea silicona para el diafragma.)

Accesorios: Tapones 1/8" NPT para las conexiones duplicadas, dos adaptadores de rosca 1/8" NPT a tubo de goma; y tres adaptadores para montaje al ras y tornillos.

Accesorios para Los Modelos MP y HP: El anillo de montaje y el retensor del anillo de presión son substituidos por 3 adaptadores, accesorios de compresión de 1/4" remplazan a los adaptadores de rosca 1/8" a tubo de goma.

Protección Para Sobrepresión: Los Manómetros Diferenciales Magnehelic Estándar están clasificados para una presión máxima de 15 psi y no se deberían de usar donde el límite puede excederse. Los modelos emplean un tapón de goma en el trasero que funciona como una válvula de alivio desmontándose y ventilando el interior del instrumento cuando la sobrepresión alcanza aproximadamente 25 psig. (Los modelos MP y HP son excluidos) Para proveer un camino libre para el alivio de presión, el instrumento viene con rodilleras que mantienen un espacio de .023" cuando el instrumento es montado en superficie. No bloque el espacio creado por estas rodilleras.

† Para aplicaciones con alto ciclo de velocidad dentro de la clasificación de presión total del instrumento, la próxima clasificación mas alta es recomendada. Vea las opciones de media y alta presión.

El instrumento puede ser usado con hidrogeno cuando se ordena con diafragma de Buna-N. La presion tiene que ser menos de 35 psi.

ESPECIFICACIONES

Servicio: aire y gases no combustibles, gases compatibles. (ópcion disponible para uso con gas natural).
Materiales Mojados: Consulte con la fábrica.
Carcasa: Caja y anillo de retención de aluminio fundido a presión con tapadera de acrílico. (El modelo MP tiene la tapadera de policarbonato.)
Exactitud: ±2% de fondo de escala a 21 °C
Mod. 2000-0 ±3%; Mod. 2000-00 ±4%
Límite de Presión: -20 Hg. a 15 psig. † (-0.677 bar a 1,034 bar); opción MP: 35 psig (2.41 bar), opción HP: 80 psig (5.52 bar).
Sobrepresión: El tapón de alivio se abre aproximadamente a los 25 psig, modelos estandard únicamente. El tapón de goma no es usado en los modelos sobre 180 pulgadas de presión de agua, modelos de presión media o alta, o en instrumentos que requieren un elastizado en cualquier otro material que no sea silicio para el diafragma.
Límite de Temperatura: -6.67 a 60ºC. * Modelos de baja temperatura disponibles como opción especial.
Dimensiones: diám. 120,65 mm x 55,6 prof.
Orientación de Montaje: El diafragma debe ser usado solo en posición vertical. Consulte con la fábrica para otras orientaciones de posición.
Conexiones: 1/8" NPT para alta y baja presión, duplicadas (atrás, a los lados).
Peso: 510 g, MP y HP 963 g.
Aprobación de la agencia: RoHS.

Instalacion

Seleccione un lugar libe de exceso de vibraciones, y donde la temperatura ambiente no supere los 60°C. Evite luz solar directa, para evitar decoloración de la cubierta plástica. Las conexiones de proceso pueden tener cualquier longitud sin afectar la exactitud, pero pueden extender el tiempo de respuesta del instrumento. Si hay pulsación de presión o vibración, consulte a fábrica sobre medios de amortiguación.
Los MAGNEHELIC han sido calibrados con el diafragma vertical, y deben ser usados en esas condiciones. Para otras posiciones, se debe especificar en la orden de provisión. Los de rango elevado pueden ser usados en diversas posiciones, pero se debe reajustar el cero. Los modelos de la serie 2000-00 y equivalentes métricos deben ser usados solo verticalmente.

Montaje en Superficie

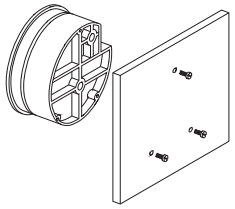

Perfore tres orificios separados 120° sobre una circunferencia de 105 mm de diám. y sostenga el instrumento con tres tornillos 6-32 de long. apropiada.

Montaje alineado

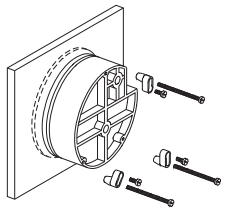

Perfore un circulo de 115 mm de diám. en el panel, y sostenga el instrumento mediante los.

Montaje Sobre Pipa

Para montar el instrumento sobre pipas de 32 a 50 mm de diám., ordene el adaptador opcional A-610.

Puesta a Cero Después de Instalar

Deje las conexiones de presión abiertas a atmósfera y ajuste a cero desde tornillo del panel frontal.

Operacion

Presión Positiva: Conecte la tubería desde la fuente de presión a cualquiera de las dos conexiones de alta presión (HIGH), bloqueando la no usada; Las conexiones de baja (LOW) presión pueden dejarse uno o los dos abiertos a la atmósfera.
Presión Negativa: Repita el procedimiento anterior, conectado en este caso las conexiones de baja presión (LOW). Deje las otras conexiones abiertas.
Presión diferencial: Conecte el tubo correspondiente a la presión más positiva al cualquiera de los conectores de alta presión (HIGH) bloqueando el no usado, y la más baja presión o presión negativa (vacío) al conector de baja presión (LOW). Puede usarse cualquier conector de cada par, dejando siempre uno bloqueado. Si se deja una conexión abierta a la atmósfera, se recomienda el uso de un filtro tipo A-331 en el lugar correspondiente para mantener limpio el interior del instrumento. Para uso portable, o instalación temporaria, uso adapta dores para rosca de tubo de 1/89 a tubo flexible, y conecte a proceso mediante una tubería de goma, o equivalente. Para instalación permanente, se recomienda el uso de tubo de cobre o aluminio de por lo menos 1/4" de diám. exterior.

No se requiere mantenimiento específico alguno, ni lubricación. Periódicamente, desconecte el instrumento, ventee la presión acumulada, y reajuste el cero. Para instalaciones permanentes, se debe usar un juego de válvulas de montaje permanente para el venteo.
El instrumento de Serie 2000 no puede ser re parado en el campo y debería de ser regresado si reparos son necesarios (Reparos en el campo no deben de ser intentados y pueden cancelar la garantía.). Asegurarse de incluir una descripción breve del problema más cualquier notas pertinentes a la aplicación para devolución de productos antes de enviar el instrumento.

Cuidado! : La recalibración en campo puede invalidar la garantía. No se recomienda la recalibracion por parte del usuario. En caso necesario envie el instrumento con transporte pago a:

Localización De Fallas

• *El instrumento no indica, o es lento en reacción.*
1. Conexión duplicada abierta.
2. Diafragma roto por sobrepresión.
3. Tubería de conexión perforada, con pérdidas o pinchazos.
4. Anillo de retención flojo, u "O " ring dañado.
5. Conexión a proceso indebida o inadecuada.
6. Temperatura muy baja. Para este caso ordene tipos LT (baja temperatura).

©Copyright 2011 Dwyer Instruments, Inc. Printed in U.S.A. 12/11 FR# 12-440212-10 Rev. 4

DWYER INSTRUMENTS, INC.
P.O. BOX 373 • MICHIGAN CITY, INDIANA 46360 U.S.A.
Phone: 219/879-8000 Fax: 219/872-9057
www.dwyer-inst.com e-mail: info@dwyer-inst.com

DWYER INSTRUMENTS, INC.
P.O. BOX 373 • MICHIGAN CITY, INDIANA 46360 U.S.A.
Phone: 219/879-8000 Fax: 219/872-9057
www.dwyer-inst.com e-mail: info@dwyer-inst.com

Series ADPS Differential Pressure Switch

Specifications - Installation and Operating Instructions



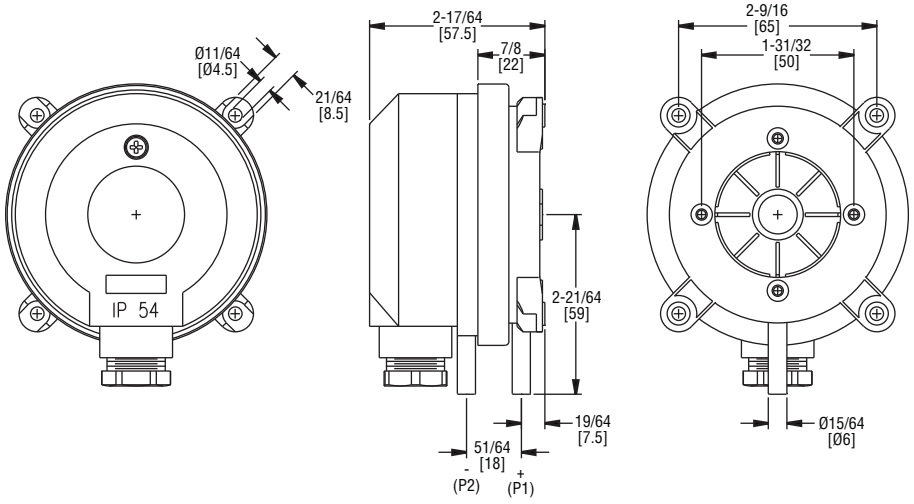

The Series ADPS Adjustable Differential Pressure Switch is designed for overpressure, vacuum, and differential pressure applications. The scaled adjustment knob allows changes to the switching pressure to be made without a pressure gage. The ADPS is available with settings from 0.08˝ w.c. (20 Pa) to 20˝ w.c. (5000 Pa). The silicone diaphragm and PA 6.6 body make the Series ADPS perfect for use with air and other noncombustible gases. The Series ADPS can be used in monitoring air filters, ventilators, and industrial cooling-air circuits along with controlling air and fire-protection flaps and many other applications.

Use only with mediums such as air, or other noncombustible or non-aggressive gases. Otherwise operating faults or accidents may occur.

Mounting Switch

First check the pressure switch to ascertain whether any damage is visible on the housing. If the housing is leaky because of damage, the pressure switch must not be used.

Switching pressure specifications apply to vertical installation which is also the recommended position with pressure connections pointing downwards.

Only if there is no potential for condensate forming can you mount the pressure switch horizontally. In this case, however, the switching values are approximately 0.08 in w.c. (20 Pa) higher as indicated on the scale. In the horizontal position, the pressure switch should be mounted 'lying down' only (that is to say with the electrical connections pointing upwards). Do not mount the pressure switch in a hanging position (that is to say, not 'overhead' with the electrical connections pointing downwards). Otherwise the device will function inaccurately.

a) Mounting with screws or brackets

1. To mount the pressure switch, L-shaped A-288 and S-shaped A-289 mounting brackets can be ordered separately. To secure the device on the rear side of the housing, only use the sheet metal screws (3.5 x 8 mm) which are supplied together with the mounting brackets. Under no circumstances must you use longer screws. Otherwise, the base of the housing could be punctured resulting in the pressure switch leaking.

2. You can also mount the pressure switch directly on a wall. To do this use screws with a maximum diameter of 0.315˝ (8.0 mm), if you use the outer mounting lugs to screw the device in place. Do not tighten the screws so much that the base of the device is deformed. Otherwise, the pressure switch can be shifted out of position, or leak.

SPECIFICATIONS

Service: Air and noncombustible, compatible gases.
Wetted Materials: Diaphragm material: Silicone; Housing material & switch body: POM and PA 6.6; Cover: Polystyrene.
Temperature Limits: Process ambient temperature from -4 to 185˚F (-20 to 85˚C).
Pressure Limits: Max. Operating Pressure: 40" W.C. (10 kPa) for all pressure ranges.
Switch Type: Single-pole double-throw (SPDT).
Repeatability: ±15% FS.
Electrical Rating: Standard: Max., 1.5A/250 VAC, max. switching rate: 6 cycles/min.; Gold Contact Option: 0.4 A/ 250 VAC.
Electrical Connections: Push-on screw terminals. M20x1.5 with cable strain relief or optional 1/2˝ NPT connection.
Process Connections: 5/16˝ (7.94 mm) outside diameter tubing, 1/4˝ (6.0 mm) inside diameter tubing.
Mounting Orientation: Vertically, with pressure connections pointing downwards.
Mechanical Working Life: Over 10^6 switching operations.
Weight: 5.6 oz (160 g).
Enclosure Rating: IP54.
Agency Approvals: CE, RoHS.

Installing Hoses

Important: Pressure tubing cannot be kinked. Pay particular attention to this point if you run hoses over an edge. It is better to form a loop. If the hoses are kinked, the device cannot function accurately.

a) For connection to the pressure switch two fittings inherent in the housing are provided for hoses with an internal diameter of 1/4˝ (6.0 mm).

1. Connect a hose with the higher pressure to socket P1 which is located on the lower section of the housing.

2. Connect a hose with the lower pressure to socket P2 which is located on the middle section of the housing.

After you have installed the hoses, it is absolutely essential to check them for tightness of fit at the connection points and to make sure that they run without any kinks.

DWYER INSTRUMENTS, INC.
P.O. BOX 373 • MICHIGAN CITY, INDIANA 46361, U.S.A.
Phone: 219/879-8000
Fax: 219/872-9057
www.dwyer-inst.com
e-mail: info@dwyer-inst.com

Electrical Connection
Work on electrical installations must only be carried out by electricians who are specifically trained for this purpose.

⚠CAUTION First make sure that there is no voltage on the connecting cable while you are working on the electrical connections. Otherwise, a possible electric shock may result and the connected equipment may be damaged. The connecting cable can be run to the pressure switch from three sides, according to choice. The screw cable connection has a plug-in design for this purpose. Rotate protective cover accordingly.

For cable gland models, the seal in the screw cable connection is designed for cables with alternative sheath diameters of 0.275″ (7 mm) or 0.393″ (10 mm). Only use these sizes – otherwise the screw cable connection cannot seal adequately.

1. If using a 0.275″ (7 mm) connecting cable, you can line up the press nut, the plain washer and the sealing ring directly on the cable.

2. If using a 0.393″ (10 mm) connecting cable, you must first break the inner rubber ring out of the sealing ring directly on the cable. Then line up the press nut, the plain washer and the sealing ring on the cable.

Wiring
The switching device in this pressure switch is designed as a change-over contact as can be seen from the wiring diagram (Figure 1). The rest position is shown in Figure 1 (pressure below the activation switch point on dial).

1. In the instance where pole 3 (COM) closes to Pole 2, the pressure is increasing (NO).

2. In the instance where pole 3 (COM) closes to Pole 1, the pressure is decreasing (NC).

Protect the feed line (to pole 3) by fuse, either in control system or along the line, and do so with:

1. Max. 1.5 A / 250 VAC, if you are loading the contact with an resistive load;

2. Max 0.4 A / 250 VAC, if you are loading the contact with an inductive load (such as relay);

3. Max. 0.1 A / 250 VDC, if you are using the pressure switch in the weak current version with gold-plated contacts.

The connections are intended for crimp-type sockets, 0.25 in (6.3 mm).

1. Make sure the crimp connection is perfect, and that the cable lugs fit properly on to the connections.

2. If you do not have any crimp-type sockets available, you can also use the cable lugs which are supplied with mounted screw terminals. However, these are only intended for rigid copper wire.

3. On flex, it is either necessary to crimp on strand end sleeves – and then you can also screw the strands on – or to crimp cable lugs on directly as previously described.

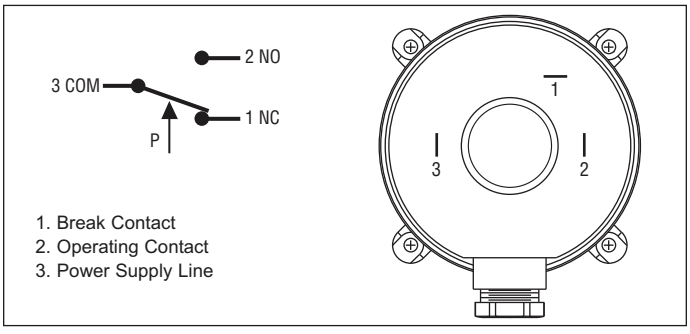

Figure 1

Setting the Pressure Range
Make absolutely certain that there is no voltage on the electrical connections before you carry out any setting on the pressure switch. Otherwise, it could be fatal if you accidentally touch the electrical connections or the metal adjusting screw while you are performing the settings.

a) Use the adjustment dial to set the pressure which should trip the switch on an increase of pressure.

1. The indications on the dial are only correct for the vertical mounting position.

2. When the pressure falls, the switch returns to its resting position as soon as the pressure falls below the dead band.

Attaching Cover
a) Insert the screw cable connection into the recess provided for this purpose on the housing.

b) Then place the housing cover in position and screw it down evenly on to the pressure switch.

Testing the Setting
Do not operate the system until the housing is closed. Otherwise there is the possibility of an electric shock if you accidentally touch live parts.
Check the trip and reset pressures by slowly increasing the pressure and then allowing it to fall again.

IMPORTANT: Observe the maximum permissible operating pressure of 40″ w.c. (10 kPa) which is indicated in the data sheet. Otherwise the pressure switch may be damaged.

MAINTENANCE
Upon final installation of the Series ADPS Adjustable Differential Pressure Switch, no routine maintenance is required. A periodic check of system operation is recommended. The Series ADPS is not field serviceable and should be returned if repair is needed (field repair should not be attempted and may void warranty). Be sure to include a brief description of the problem plus any relevant application notes. Contact customer service to receive a return goods authorization number before shipping.

©Copyright 2010 Dwyer Instruments, Inc.
Printed in U.S.A. 9/10
FR# R1-443602-00 Rev.1

DWYER INSTRUMENTS, INC.
P.O. BOX 373 • MICHIGAN CITY, INDIANA 46361, U.S.A.
Phone: 219/879-8000
Fax: 219/872-9057
www.dwyer-inst.com
e-mail: info@dwyer-inst.com

Universal Alarm

DIVERSITECH

Installation Instructions

DESCRIPTION

The Universal Alarm may be connected to existing 24VAC control circuits to indicate possible system trouble. The Universal alarm may be connected across normally closed switches such as those found in condensate pumps and condensate overflow switch found in typical residential HVAC systems.

The Universal Alarm may be operated on "phantom" current provided by typical HVAC contactor coils. This allows the alarm to be wired in parallel with existing condensate pump shut off circuits not equipped for alarm contacts.

The alarm is provided with 2 wire nuts, a sheet metal screw, and double sided tape for convenient installation options.

DESCRIPCIÓN

Se puede conectar la Universal Alarm a circuitos de control de 24 VAC existentes para indicar posibles problemas de sistema. También se puede conectar la Universal Alarm a través de interruptores normalmente cerrados, como los que se encuentran en bombas de condensación y en interruptores de condensación para evitar desbordes, que se encuentran en sistemas residenciales típicos de HVAC.

La Universal Alarm se puede hacer funcionar con corriente "fantasma" alimentada por las bobinas típicas de contactores de HVAC. Esto permite el cableado de la alarma en paralelo con circuitos existentes de desconexión de bombas de condensación que no están equipados para contactos de alarmas.

La alarma viene con cómodas opciones de instalación mediante 2 tuercas para cables, un tornillo de plancha (cabeza plana) y cinta biadhesiva.

DESCRIPTION

L'Alarme Universelle peut être raccordée à un circuit de contrôle de 24 V CA existant pour signaler les défaillances possibles d'un système. L'Alarme Universelle peut être raccordée aux bornes d'un interrupteur normalement fermé comme ceux que l'on trouve dans les pompes à condensats et dans les commutateurs de trop-plein de condensats des systèmes de CVC résidentiels habituels.

L'Alarme Universelle peut fonctionner à partir de l'alimentation fantôme offerte par les bobines de contact des systèmes de CVC habituels. Cela permet de câbler l'alarme en parallèle avec les circuits de coupure de la pompe de condensats existants qui ne sont pas dotés de bornes pour actionner une alarme.

L'alarme est pourvue de deux connecteurs de fils, d'une vis pour métal et de ruban gommé à deux faces pour offrir plusieurs options d'installation.

Instructions for wiring normally open switch systems (For the CP-22 or other condensate pumps).
Instrucciones para el cableado de sistemas con interruptor normalmente abierto (Para la CP-22 u otras bombas de condensación).
Instructions pour le câblage des systèmes dotés d'un interrupteur normalement ouvert (pour le modèle CP-22 ou d'autres pompes à condensats).

1. Turn off the power to the system.
2. Install the condensate pump per the manufacturer's instructions.
3. Cut the wire between the transformer and the unit/contactor/thermostat.
4. Connect the Universal Alarm wires shown in diagram A.
5. Restore power to the system.
6. Test the alarm by manually causing the pump to go into alarm condition.

1. Desconecte la alimentación al sistema.
2. Instale la bomba de condensación según las instrucciones del fabricante.
3. Corte el cable entre el transformador y la unidad/contactor/termostato.
4. Conecte los cables de la Universal Alarm que se muestran en el diagrama A.
5. Restablezca la alimentación al sistema.
6. Pruebe la alarma. Para esto provoque manualmente el estado de alarma en la bomba.

1. Couper l'alimentation du système.
2. Installer la pompe à condensats selon les directives du fabricant.
3. Couper le fil entre le transformateur et l'ensemble appareil, contacteur et thermostat.
4. Raccorder les fils de l'Alarme Universelle comme illustré à la figure A.
5. Réalimenter le système.
6. Vérifier l'alarme en forçant la pompe à déclencher l'alarme.

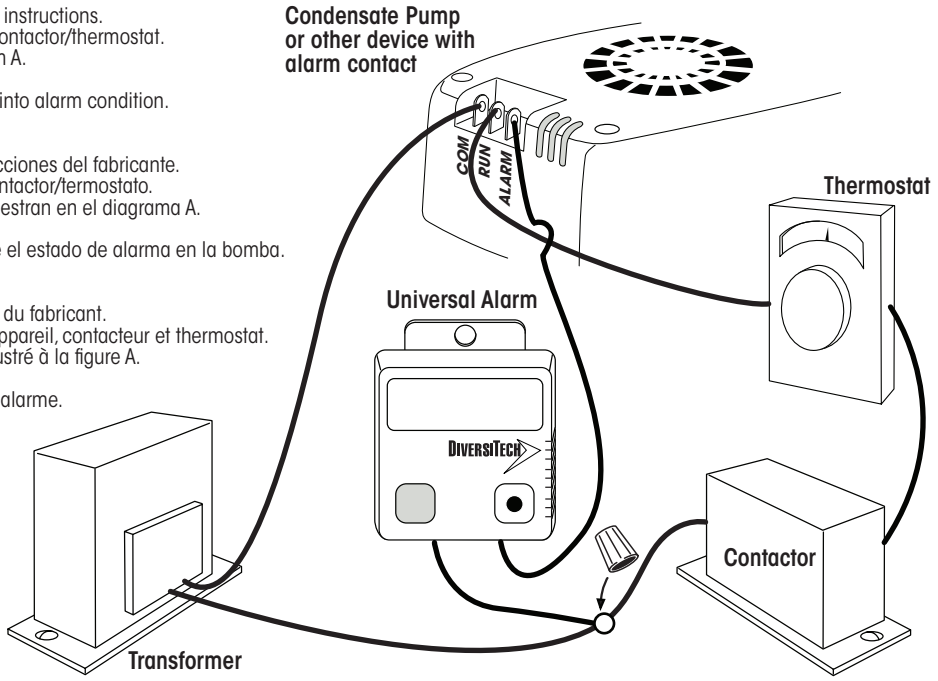

Diagram A

Instructions for wiring normally closed 2 wire float switch systems (For CC-1, SOS-1 or other 2 wire float switches).

Instrucciones para el cableado de sistemas con interruptor de flotación de 2 cables normalmente cerrado (Para CC-1, SOS-1 u otros interruptores de flotación de 2 cables).

Instructions pour le câblage des systèmes dotés d'un interrupteur à flotteur normalement fermé à deux fils (pour les modèles CC-1, SOS-1 ou autres interrupteurs à flotteur à deux fils).

1. Turn off the power to the system.
2. Install the float switch per the manufacturer's instructions.
3. Connect each Universal Alarm wire to each junction point where the float switch is already connected as shown in diagram B.
4. Restore power to the system.
5. Test the alarm by manually actuating the float switch.

1. Desconecte la alimentación al sistema.
2. Instale el interruptor de flotación según las instrucciones del fabricante.
3. Conecte cada cable de la Universal Alarm a cada punto de unión en el que el interruptor de conexión ya está conectado, como se muestra en el diagrama B.
4. Restablezca la alimentación al sistema.
5. Pruebe la alarma. Para esto accione manualmente el interruptor de flotación.

1. Couper l'alimentation du système.
2. Installer l'interrupteur à flotteur selon les directives du fabricant.
3. Raccorder chaque fil de l'Alarme Universelle à chacun des points de raccordement auxquels l'interrupteur à flotteur est déjà connecté comme illustré à la figure B.
4. Réalimenter le système.
5. Vérifier l'alarme en activant manuellement l'interrupteur à flotteur.

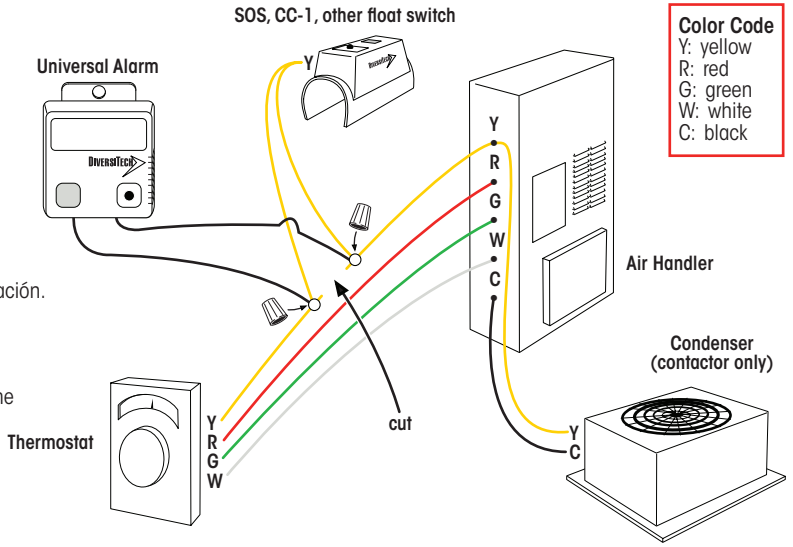

Diagram B

Instructions for wiring normally closed 5 wire float switch systems (For WS-1, SOS-2 or other 5 wire float switches).

Instrucciones para el cableado de sistemas con interruptor de flotación de 5 cables normalmente cerrado (Para WS-1, SOS-2 u otros interruptores de flotación de 5 cables).

Instructions pour le câblage des systèmes dotés d'un interrupteur à flotteur normalement fermé à cinq fils (pour les modèles WS-1, SOS-2 ou autres interrupteurs à flotteur à cinq fils).

1. Turn off the power to the system.
2. Connect one wire of the Universal Alarm to the red wire junction as shown in diagram C.
3. Connect the other wire of the Universal Alarm to the white wire of the float switch as shown in diagram C.
4. Restore power to the system.
5. Test the alarm by manually actuating the float switch.

1. Desconecte la alimentación al sistema.
2. Conecte un cable de la Universal Alarm al empalme del cable rojo, como se muestra en el diagrama C.
3. Conecte el otro cable de la Universal Alarm al cable blanco del interruptor de flotación, como se muestra en el diagrama C.
4. Restablezca la alimentación al sistema.
5. Pruebe la alarma. Para esto accione manualmente el interruptor de flotación.

1. Couper l'alimentation du système.
2. Raccorder un fil de l'Alarme Universelle au point de raccordement du fil rouge comme illustré à la figure C.
3. Raccorder l'autre fil de l'Alarme Universelle au fil blanc de l'interrupteur à flotteur comme illustré à la figure C.
4. Réalimenter le système.
5. Vérifier l'alarme en activant manuellement l'interrupteur à flotteur.

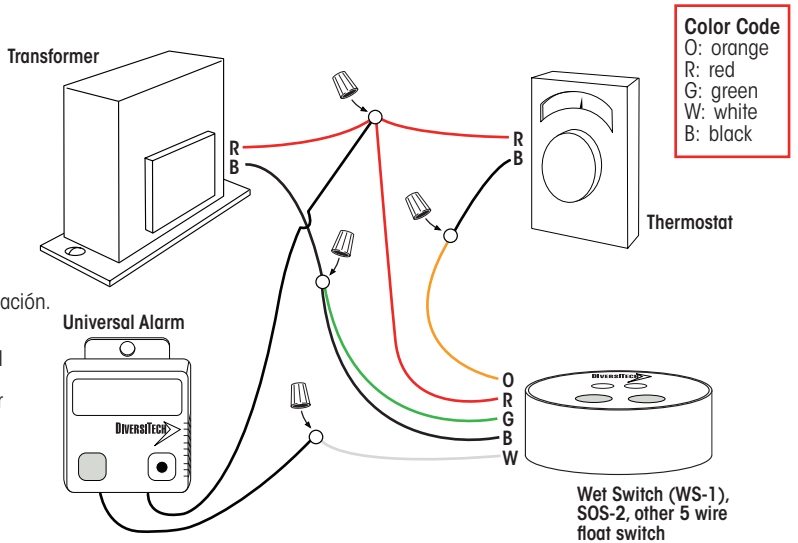

Diagram C

Appendix C

Vapor Mitigation System Photo Description Sheet

Alpine Environmental Services, Inc., 438 New Karner Road, Albany, New York 12205
Ph. (518) 250-4047; Fax (518) 250-4353

Vapor Mitigation System Photo Description Sheet



Fans F-1 and F-2 located on the roof. Electrical disconnect located adjacent to each fan.

Alpine Environmental Services, Inc., 438 New Karner Road, Albany, New York 12205
Ph. (518) 250-4047; Fax (518) 250-4353



Fans F-3, F-4, and F-5 located on the roof. Electrical disconnect located adjacent to each fan.



Monitoring panel for systems 1 and 2. Pressure gauges visible, low pressure alarms located on the side of the monitoring panel.



Monitoring panel for systems 3, 4, and 5. Pressure gauges visible, low pressure alarms located on the side of the monitoring panel.



Low pressure alarms located on the side of the monitoring panel.



Pressure monitoring port in enclosure (typical).

Appendix D

Vapor Mitigation System Design Plans

Alpine Environmental Services, Inc., 438 New Karner Road, Albany, New York 12205
Ph. (518) 250-4047; Fax (518) 250-4353

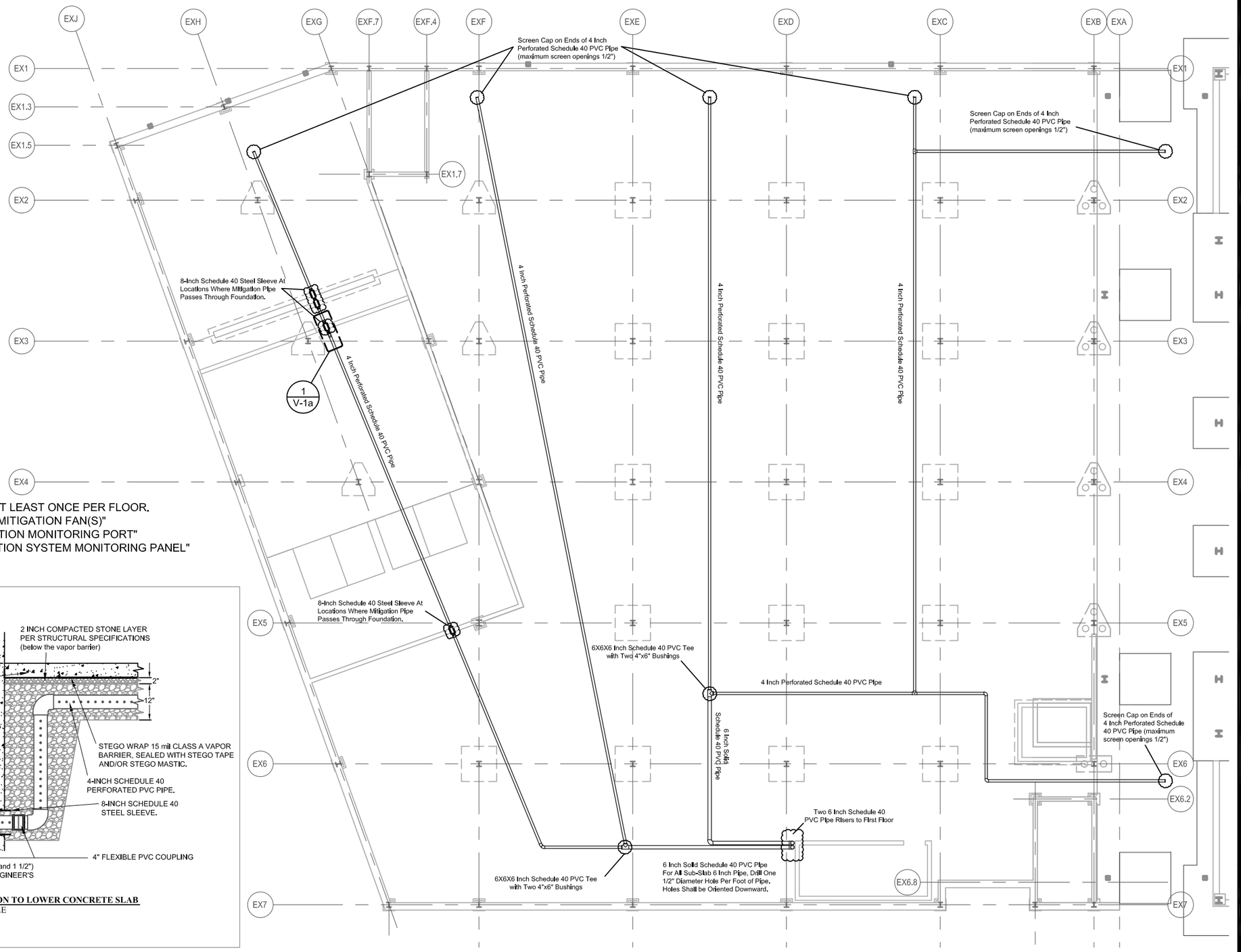

NOTES:
SYSTEM LABELS
LABEL PIPE: "VAPOR MITIGATION SYSTEM" AT LEAST ONCE PER FLOOR.
LABEL ELECTRICAL BREAKER(S) IN PANEL: "MITIGATION FAN(S)"
LABEL MONITORING PORTS: "VAPOR MITIGATION MONITORING PORT"
LABEL MONITORING PANEL: "VAPOR MITIGATION SYSTEM MONITORING PANEL"

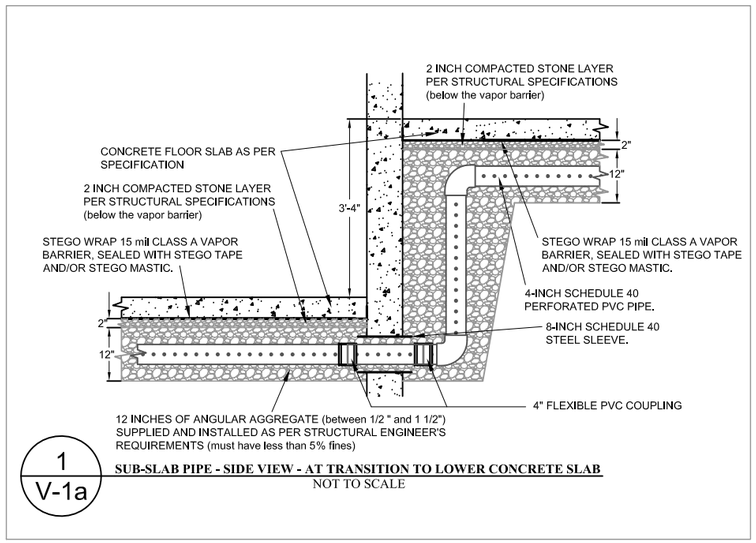

1
V-1a
SUB-SLAB PIPE - SIDE VIEW - AT TRANSITION TO LOWER CONCRETE SLAB
NOT TO SCALE

Alpine Inc.
ENVIRONMENTAL SERVICES

DATE:
August 2020

140 Cortland Avenue
Syracuse, NY

DESCRIPTION:	DATE:
DRAFT	August 12, 2020
DRAFT 2	September 10, 2020
FINAL	October 1, 2020

PROJECT NO: 19-24156-R

SHEET NO:

V - 1a

SHEET TITLE:	VAPOR MITIGATION SYSTEM: SUB-SLAB - OFFICES			
DRAWN BY:	BG	CHECKED BY:	MS	

NOTES:
SYSTEM LABELS
LABEL PIPE: "VAPOR MITIGATION SYSTEM" AT LEAST ONCE PER FLOOR.
LABEL ELECTRICAL BREAKER(S) IN PANEL: "MITIGATION FAN(S)"
LABEL MONITORING PORTS: "VAPOR MITIGATION MONITORING PORT"
LABEL MONITORING PANEL: "VAPOR MITIGATION SYSTEM MONITORING PANEL"

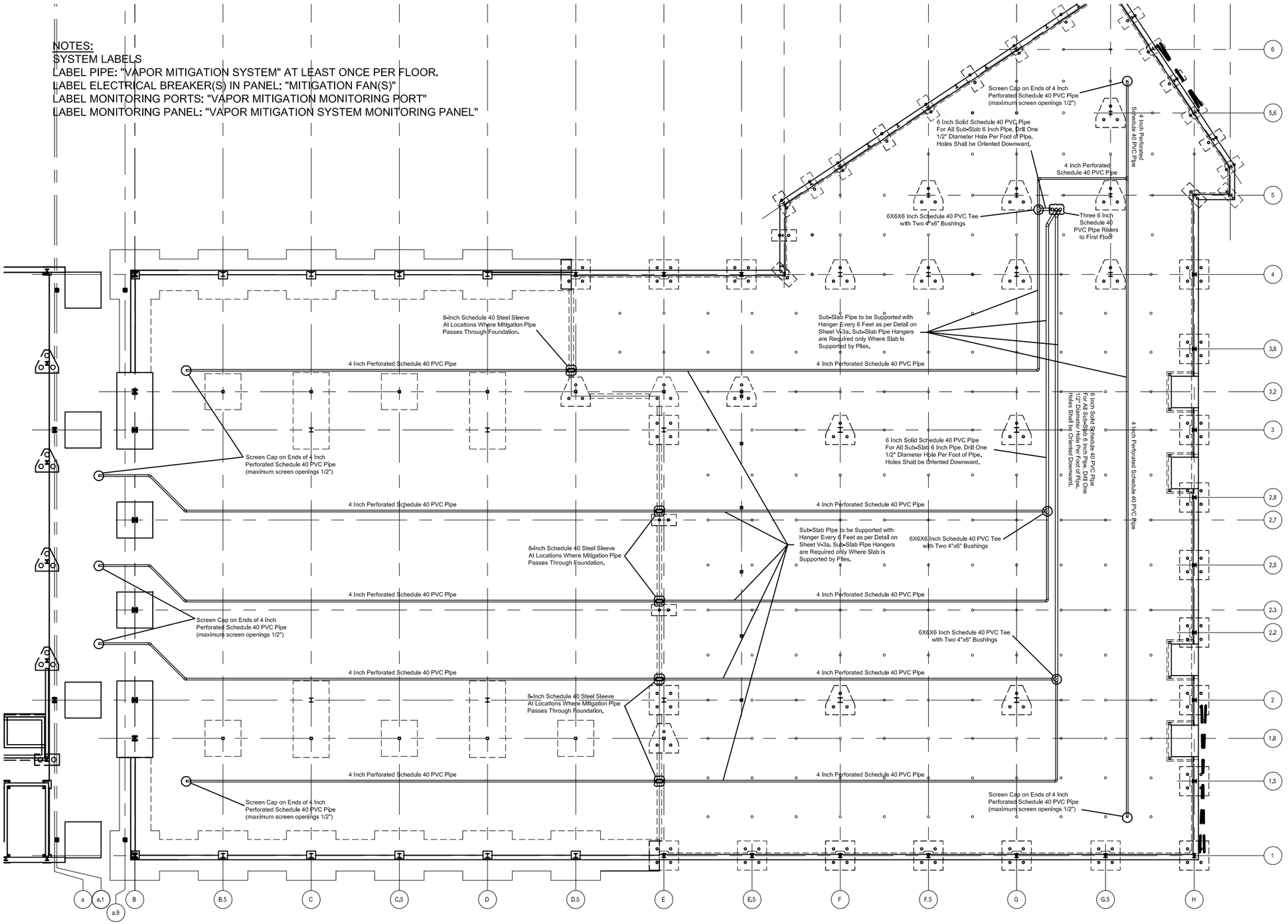

Alpine Inc. ENVIRONMENTAL SERVICES

DATE:
August 2020

140 Cortland Avenue
Syracuse, NY

DESCRIPTION:	DATE:
DRAFT	August 12, 2020
FINAL	October 1, 2020

PROJECT NO: 19-24156-R

SHEET NO:

V - 1b

SHEET TITLE:	VAPOR MITIGATION SYSTEM: SUB-SLAB - MANUFACTURING			
DRAWN BY:	BG	CHECKED BY:	MS	

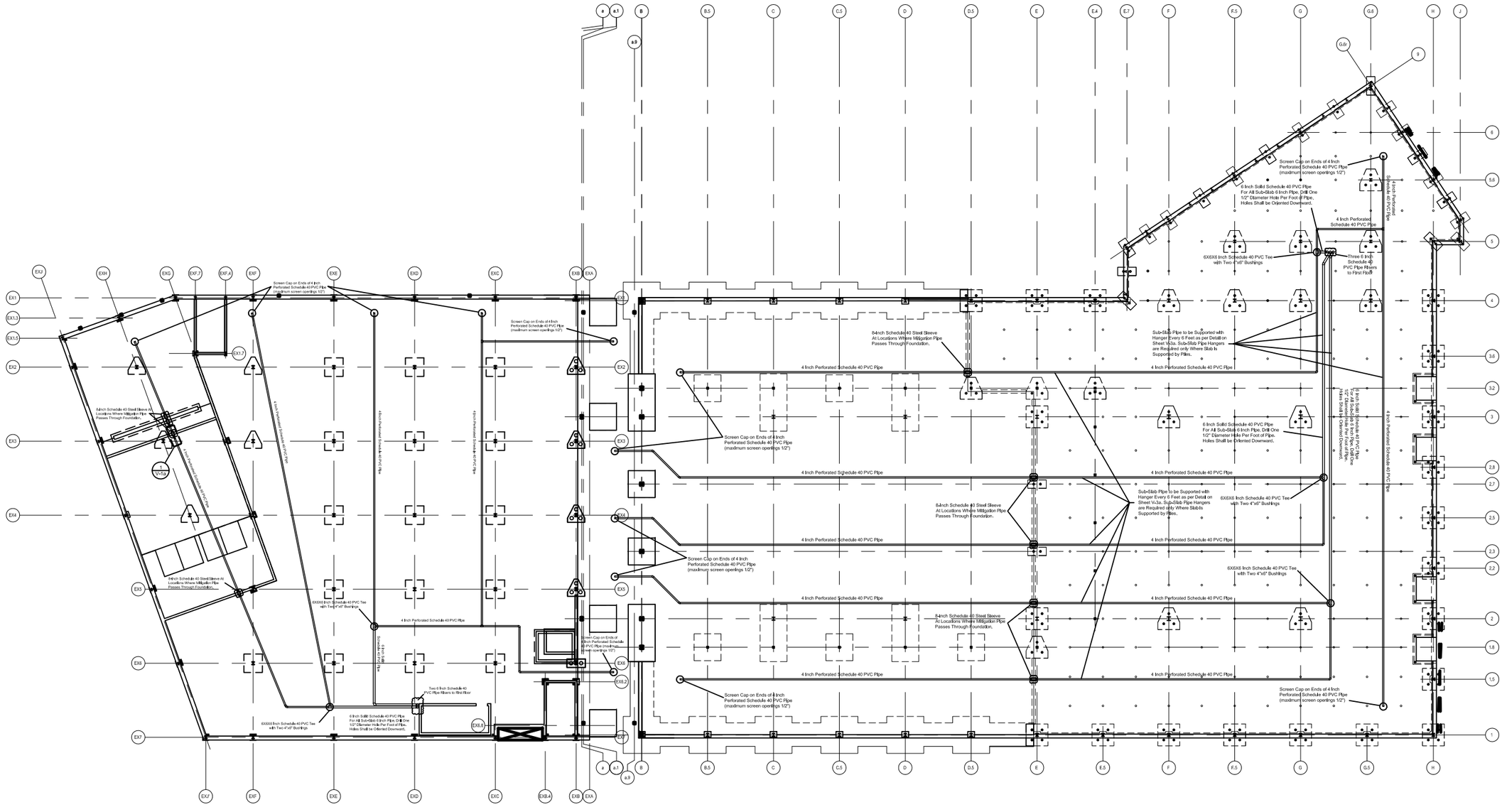

SHEET TITLE:	VAPOR MITIGATION SYSTEM: SUB-SLAB - OVERVIEW			
DRAWN BY:	BG	CHECKED BY:	MS	

Alpine Inc. ENVIRONMENTAL SERVICES

DATE: August 2020

140 Cortland Avenue
Syracuse, NY

DESCRIPTION:	DATE:
DRAFT	August 12, 2020
FINAL	October 1, 2020

PROJECT NO: 19-24156-R

SHEET NO:

V - 1c

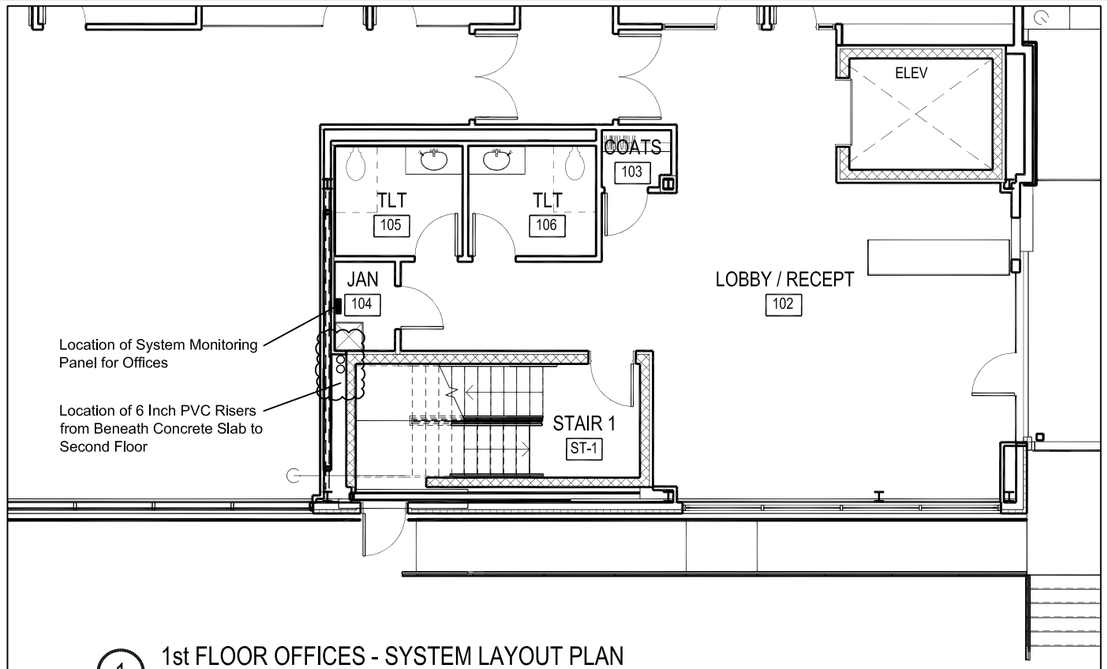

1 1st FLOOR OFFICES - SYSTEM LAYOUT PLAN

SCALE: 3/32" = 1'-0"

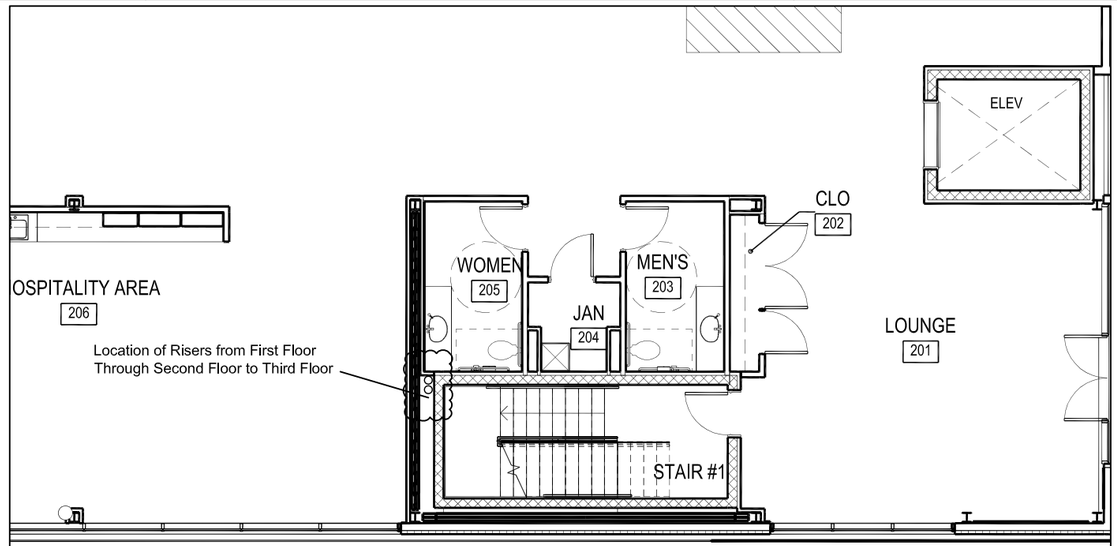

2 2nd FLOOR OFFICES - SYSTEM LAYOUT PLAN

SCALE: 3/32" = 1'-0"

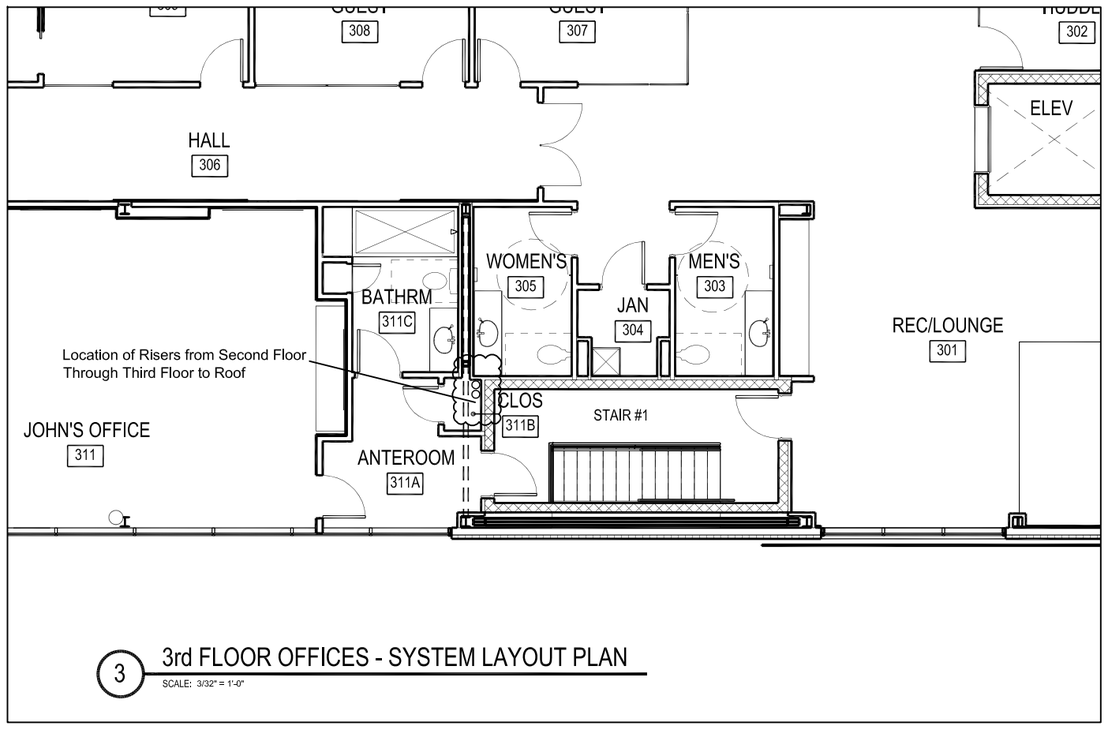

3 3rd FLOOR OFFICES - SYSTEM LAYOUT PLAN

SCALE: 3/32" = 1'-0"

NOTES:

SYSTEM LABELS

LABEL PIPE: "VAPOR MITIGATION SYSTEM" AT LEAST ONCE PER FLOOR.

LABEL ELECTRICAL BREAKER(S) IN PANEL: "MITIGATION FAN(S)"

LABEL MONITORING PORTS: "VAPOR MITIGATION MONITORING PORT"

LABEL MONITORING PANEL: "VAPOR MITIGATION SYSTEM MONITORING PANEL"

Alpine Inc. ENVIRONMENTAL SERVICES

DATE: August 2020

140 Cortland Avenue
Syracuse, NY

DESCRIPTION:	DATE:
DRAFT	August 12, 2020
FINAL	October 1, 2020

PROJECT NO: 19-24156-R

SHEET NO:

V - 2a

SHEET TITLE:	VAPOR MITIGATION SYSTEM: SYSTEM LAYOUT - OFFICES			
DRAWN BY:	BG	CHECKED BY:	MS	

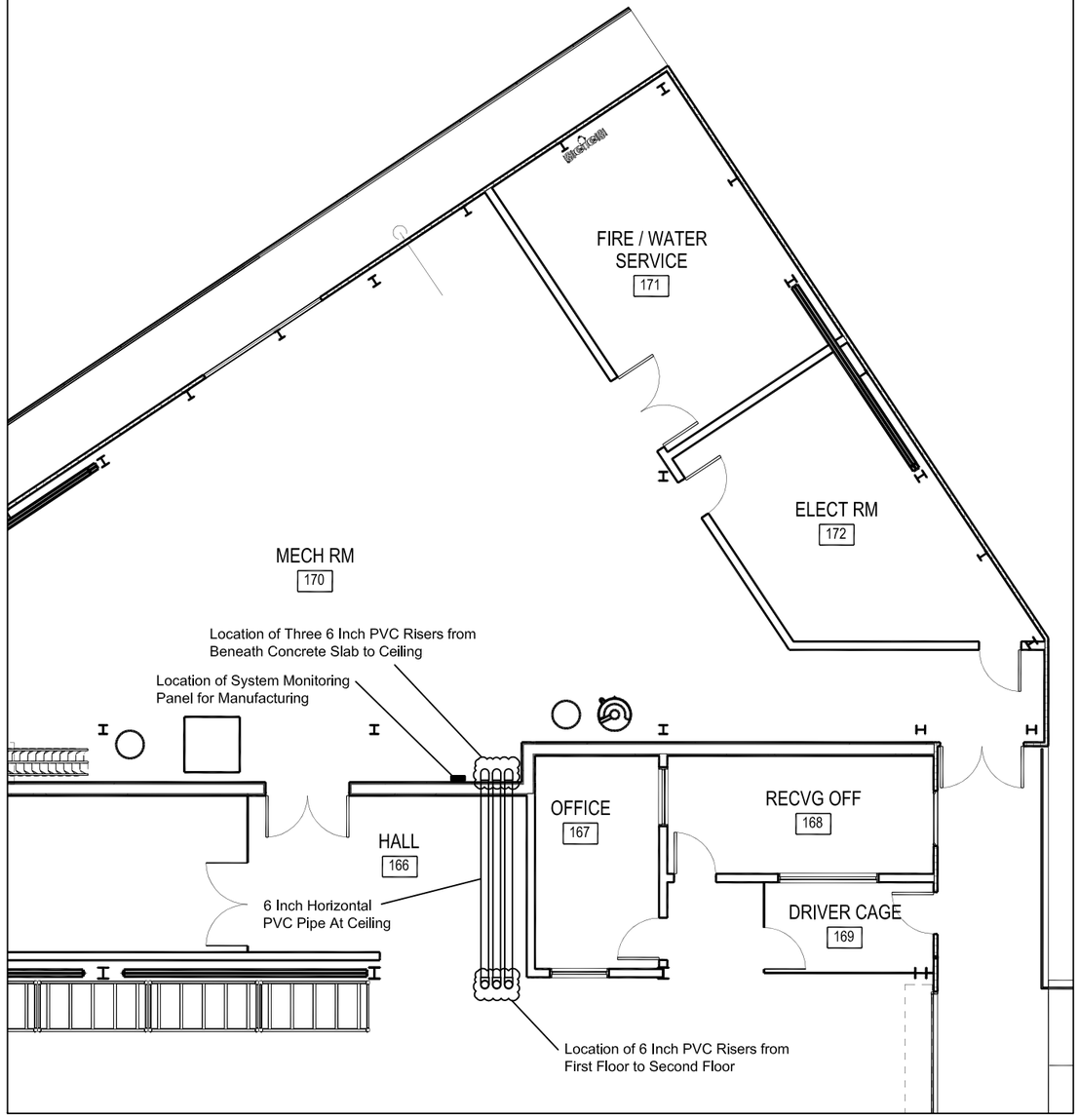

1 1st FLOOR MANUFACTURING - SYSTEM LAYOUT PLAN

SCALE: 3/32" = 1'-0"

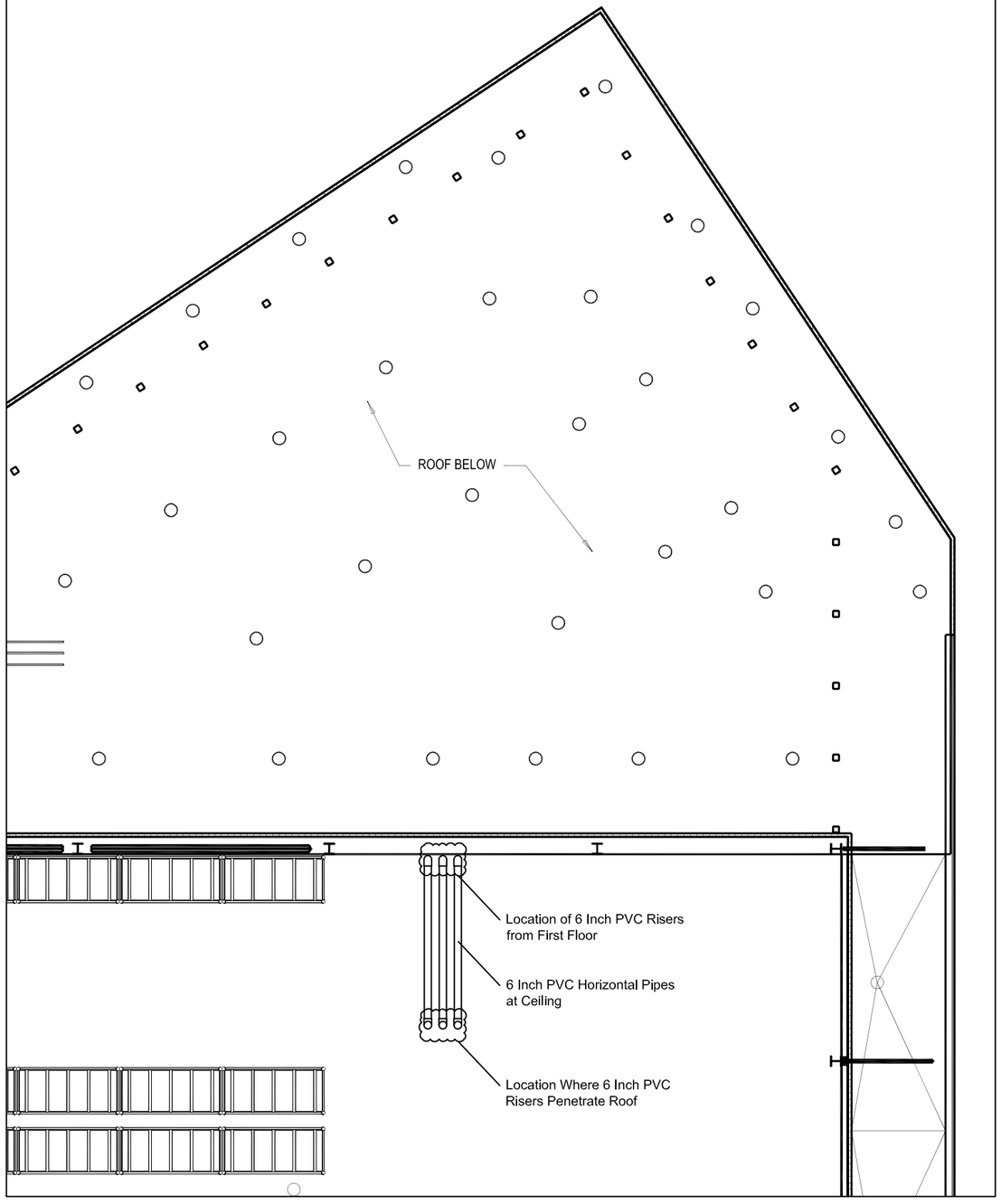

2 2nd FLOOR MANUFACTURING - SYSTEM LAYOUT PLAN

SCALE: 3/32" = 1'-0"

NOTES:
SYSTEM LABELS
LABEL PIPE: "VAPOR MITIGATION SYSTEM" AT LEAST ONCE PER FLOOR.
LABEL ELECTRICAL BREAKER(S) IN PANEL: "MITIGATION FAN(S)"
LABEL MONITORING PORTS: "VAPOR MITIGATION MONITORING PORT"
LABEL MONITORING PANEL: "VAPOR MITIGATION SYSTEM MONITORING PANEL"

Alpine Inc. ENVIRONMENTAL SERVICES

DATE:
August 2020

140 Cortland Avenue
Syracuse, NY

DESCRIPTION:	DATE:
DRAFT	August 12, 2020
FINAL	October 1, 2020

PROJECT NO: 19-24156-R

SHEET NO:

V - 2b

SHEET TITLE:	VAPOR MITIGATION: SYSTEM LAYOUT - MANUFACTURING			
DRAWN BY:	BG	CHECKED BY:	MS	

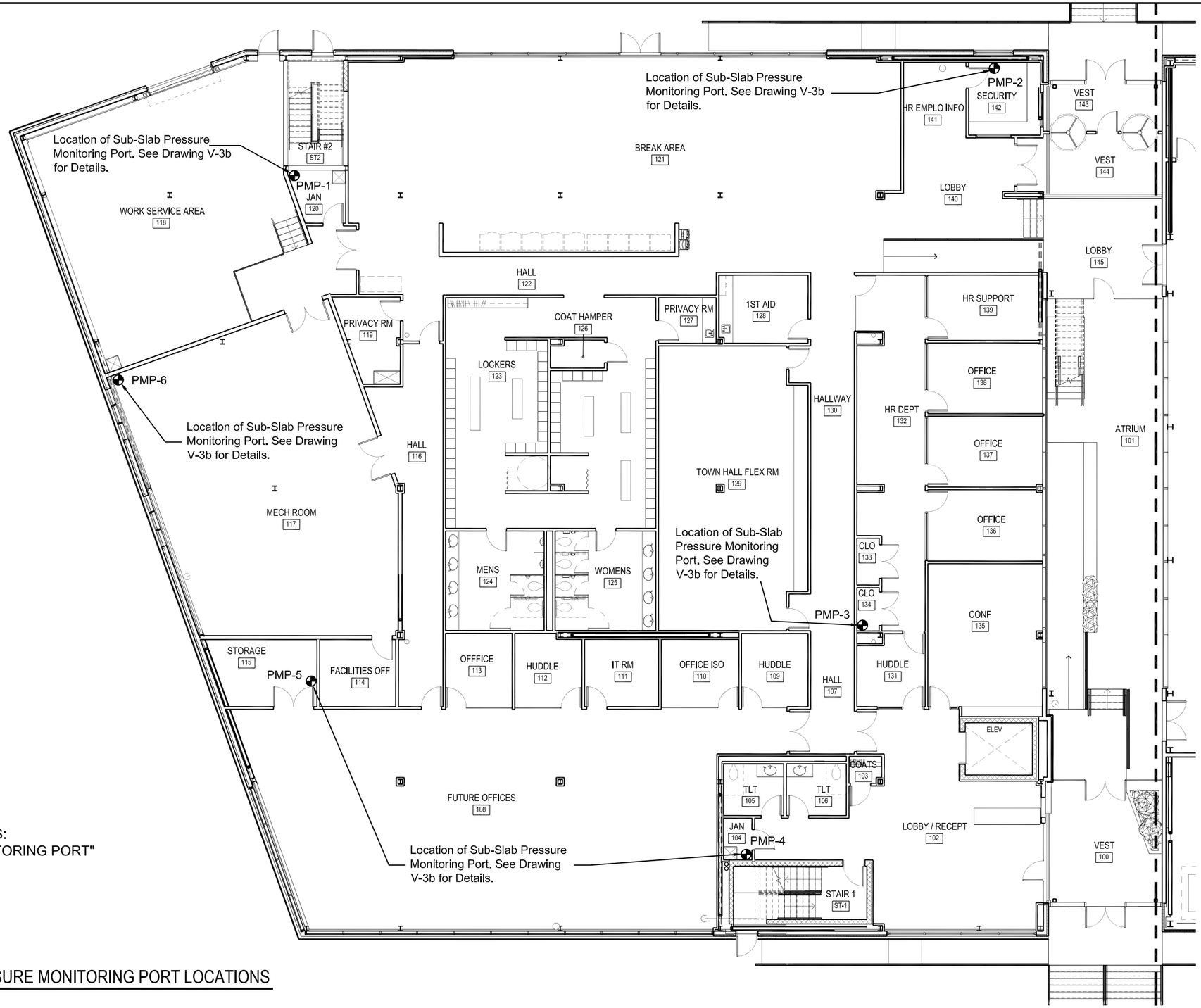

NOTES:
SYSTEM LABELS
LABEL PRESSURE MONITORING PORTS:
"VAPOR MITIGATION PRESSURE MONITORING PORT"

1 1st FLOOR OFFICES - PRESSURE MONITORING PORT LOCATIONS
SCALE: 3/32" = 1'-0"

Alpine Inc. ENVIRONMENTAL SERVICES

DATE: August 2020

140 Cortland Avenue
Syracuse, NY

DESCRIPTION:	DATE:
DRAFT	August 12, 2020
FINAL	October 1, 2020

PROJECT NO: 19-24156-R

SHEET NO:

V - 2c

SHEET TITLE:	VAPOR MITIGATION SYSTEM: OFFICES			
DRAWN BY:	BG	CHECKED BY:	MS	

NOTES:
SYSTEM LABELS
LABEL PRESSURE MONITORING PORTS:
"VAPOR MITIGATION PRESSURE MONITORING PORT"

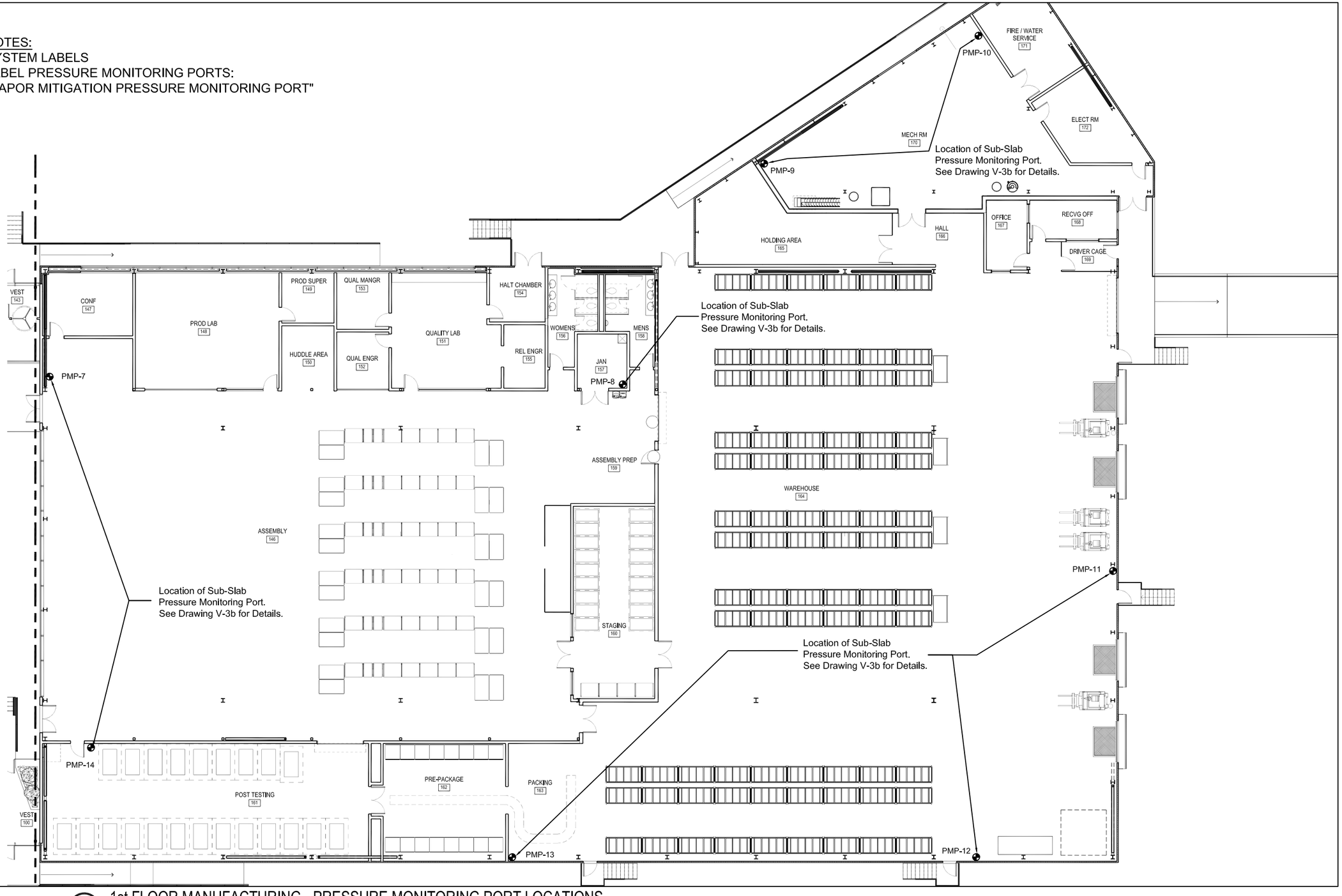

1 1st FLOOR MANUFACTURING - PRESSURE MONITORING PORT LOCATIONS
SCALE: 3/64" = 1'-0"

Alpine Inc. ENVIRONMENTAL SERVICES

DATE:
August 2020

140 Cortland Avenue
Syracuse, NY

DESCRIPTION:	DATE:
DRAFT	August 12, 2020
FINAL	October 1, 2020

PROJECT NO: 19-24156-R

SHEET NO:

V - 2d

SHEET TITLE:	VAPOR MITIGATION: MANUFACTURING		
DRAWN BY:	BG	CHECKED BY:	MS

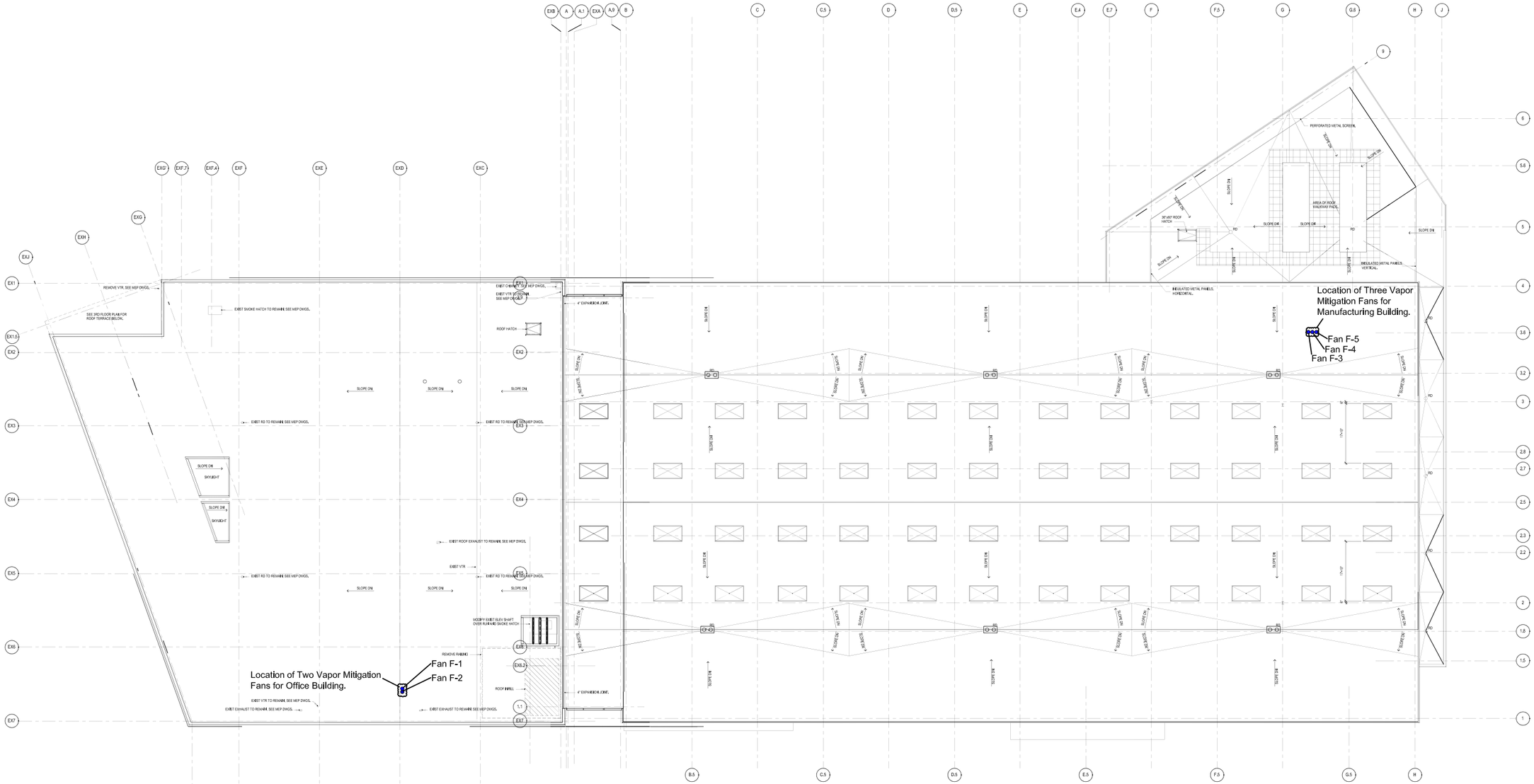

1 ROOF - FAN LOCATION PLAN

SCALE: 1/32" = 1'-0"

DATE:
August 2020

140 Cortland Avenue
Syrause, NY

DESCRIPTION:	FINAL
DATE:	October 1, 2020

PROJECT NO: 19-24156-R

SHEET NO:

V - 2e

SHEET TITLE:	VAPOR MITIGATION SYSTEM: ROOF - FAN LOCATIONS			
DRAWN BY:	BG	CHECKED BY:	MS	

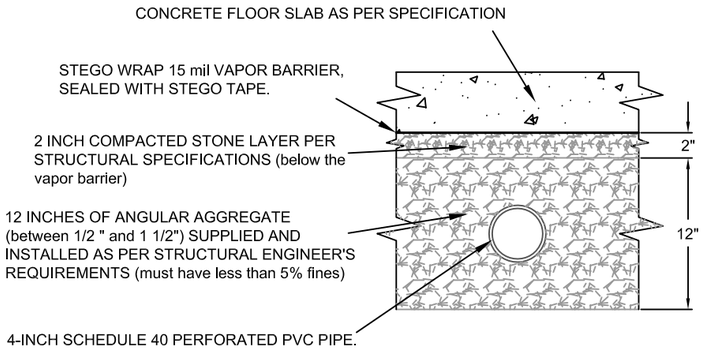

SUB-SLAB PIPE - END VIEW
NOT TO SCALE

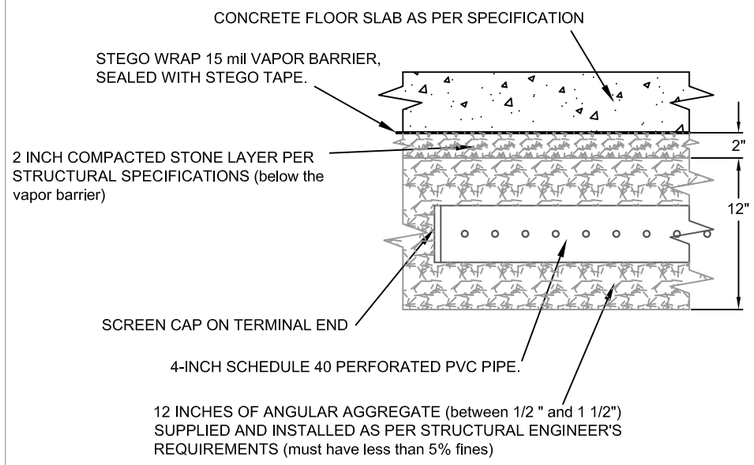

SUB-SLAB PIPE TO BE PLACED LEVEL.

12 5/8" HOLES PER FOOT IN PERFORATED PIPE LOCATED AT 3 O'CLOCK, 6 O'CLOCK, AND 9 O'CLOCK POSITIONS AT FINAL INSTALL.

SUB-SLAB PIPE - SIDE VIEW
NOT TO SCALE

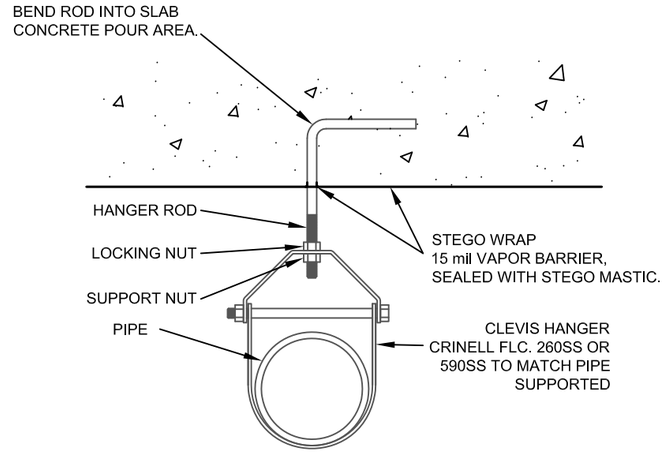

NOTE: ALL HANGER MATERIALS TO BE STAINLESS STEEL

SUB-SLAB PIPE - HANGER DETAIL
NOT TO SCALE

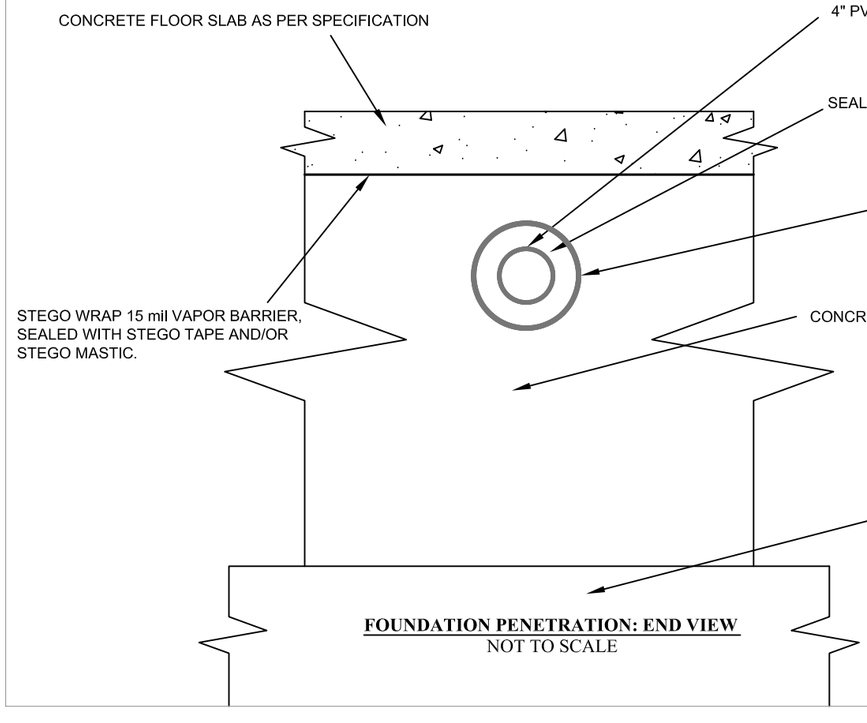

FOUNDATION PENETRATION: END VIEW
NOT TO SCALE

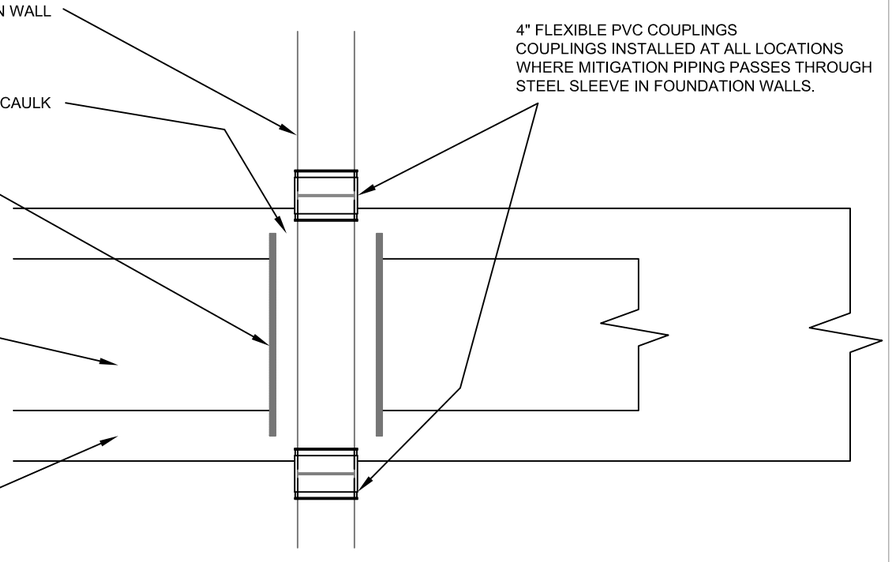

FOUNDATION PENETRATION: TOP VIEW
NOT TO SCALE

Alpine Inc. ENVIRONMENTAL SERVICES

DATE: August 2020

140 Cortland Avenue
Syracuse, NY

DESCRIPTION:	DATE:
DRAFT	August 17, 2020
FINAL	October 1, 2020

PROJECT NO: 19-24156-R

SHEET NO:

V - 3a

SHEET TITLE:	VAPOR MITIGATION SYSTEM: DETAILS 1			
DRAWN BY:	BG	CHECKED BY:	MS	

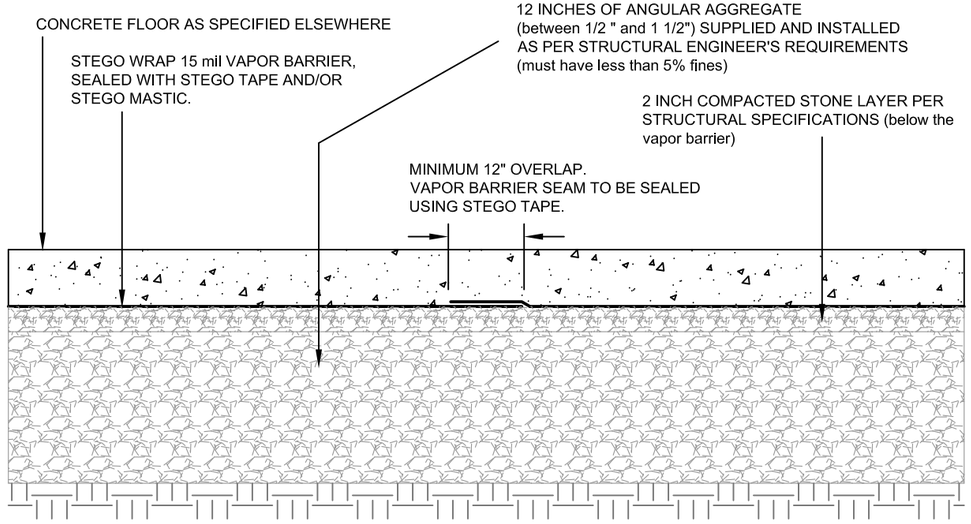

Detail for Overlap of Vapor Barrier System (NTS)

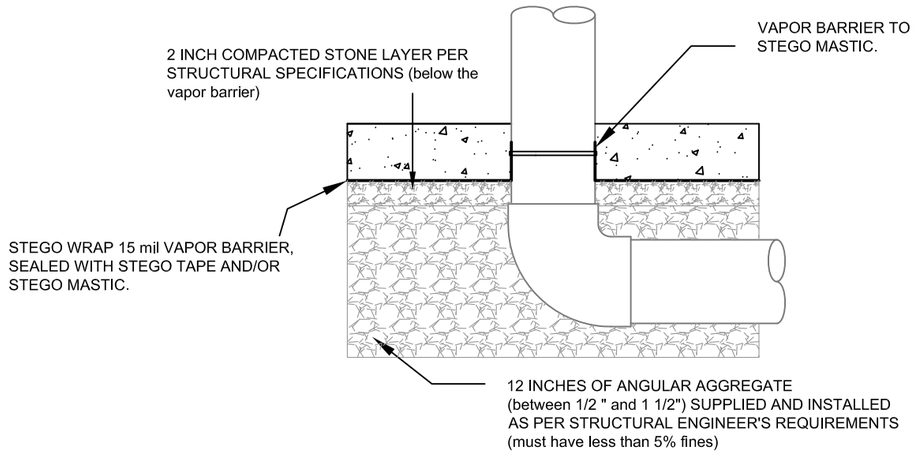

Underslab Gas Vapor Barrier Detail At Penetrations Through Floor (NTS)

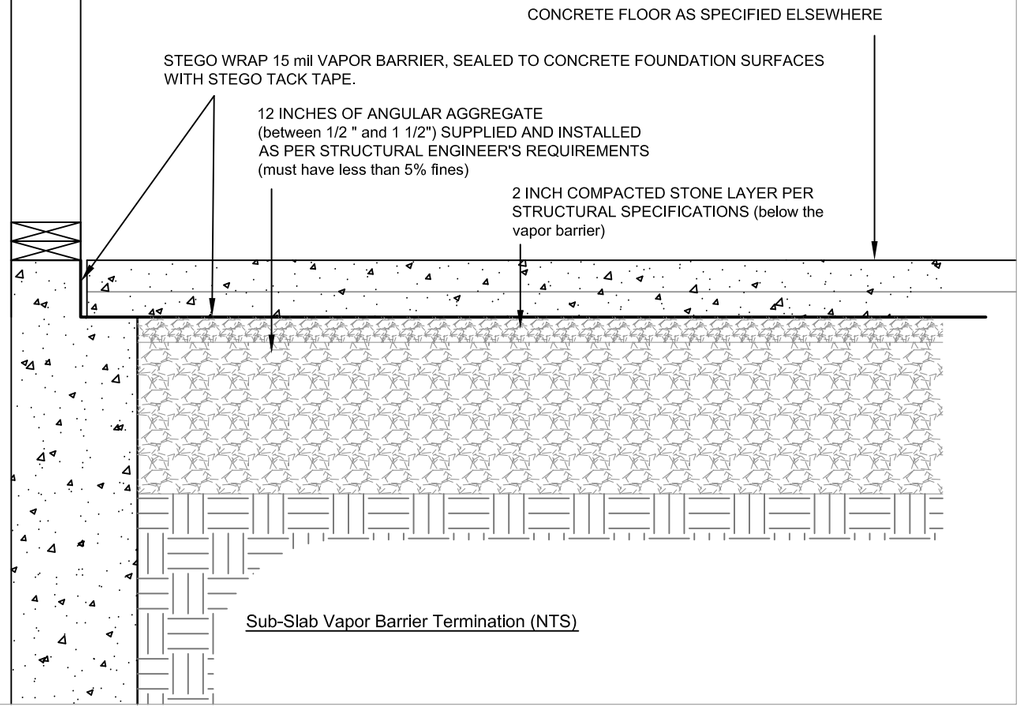

Sub-Slab Vapor Barrier Termination (NTS)

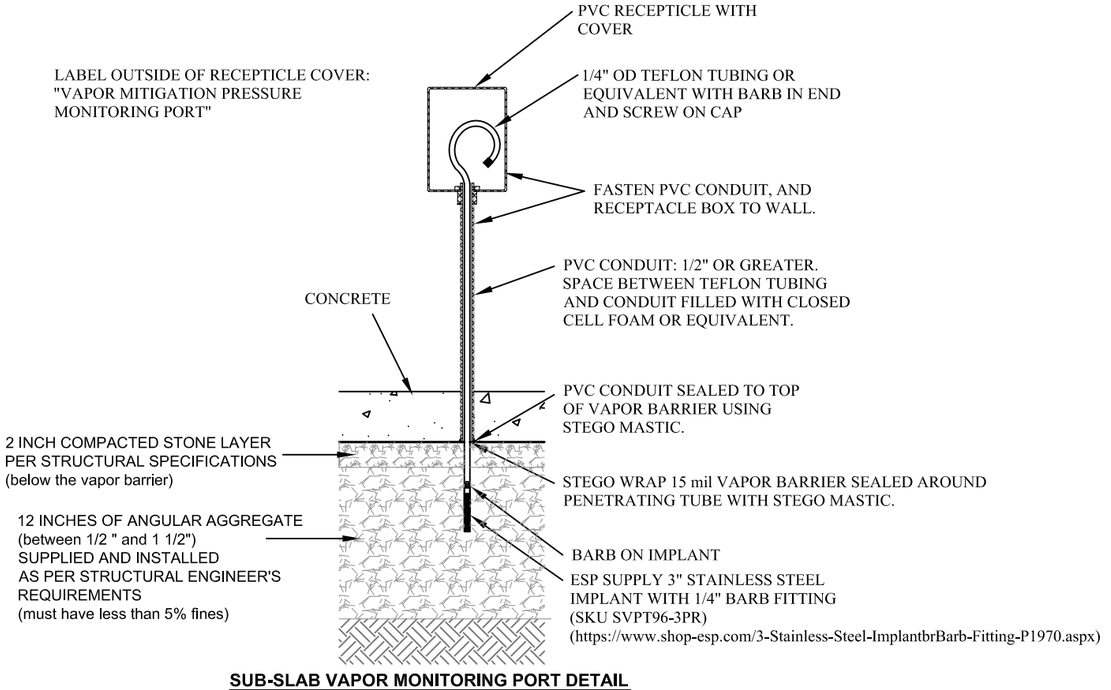

SUB-SLAB VAPOR MONITORING PORT DETAIL
NOT TO SCALE

Alpine Inc. ENVIRONMENTAL SERVICES

DATE: August 2020

140 Cortland Avenue
Syracuse, NY

DESCRIPTION:	DATE:
DRAFT	August 17, 2020
FINAL	October 1, 2020

PROJECT NO: 19-24156-R

SHEET NO:

V - 3b

SHEET TITLE:	VAPOR MITIGATION SYSTEM: DETAILS 2		
DRAWN BY:	BG	CHECKED BY:	MS

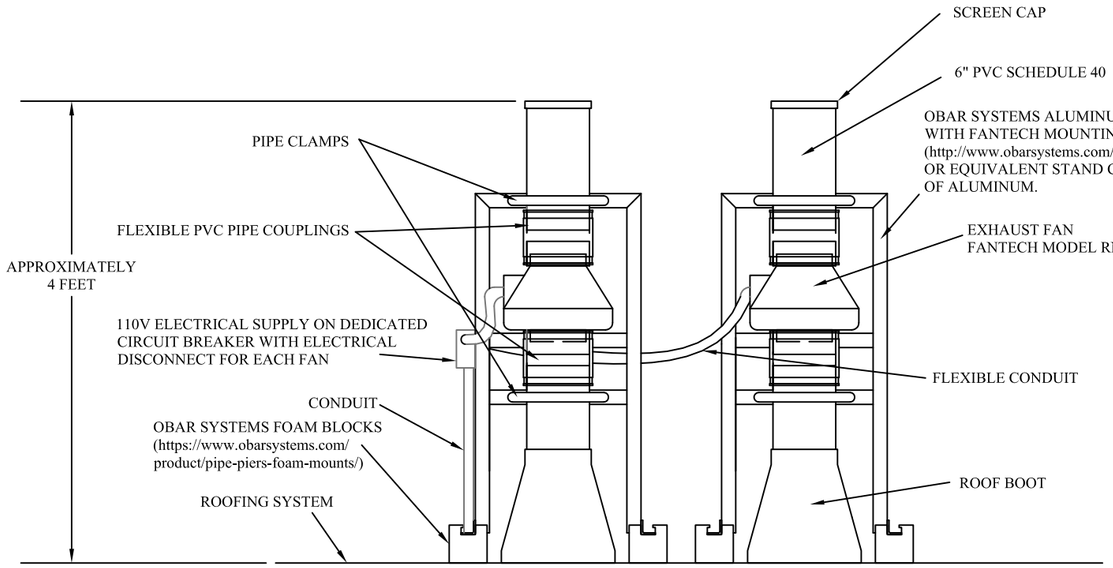

OFFICE BUILDING - FANS F-1 AND F-2
FANTECH RN4 MOUNTING DETAIL
ROOF MOUNT - SIDE VIEW
NOT TO SCALE

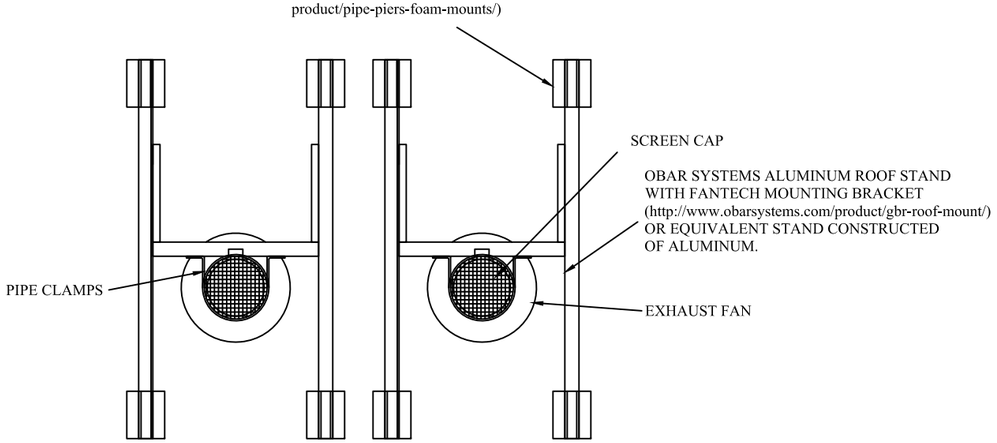

OFFICE BUILDING - FANS F-1 AND F-2
FANTECH RN4 FAN MOUNTING DETAIL
ROOF MOUNT - TOP VIEW
NOT TO SCALE

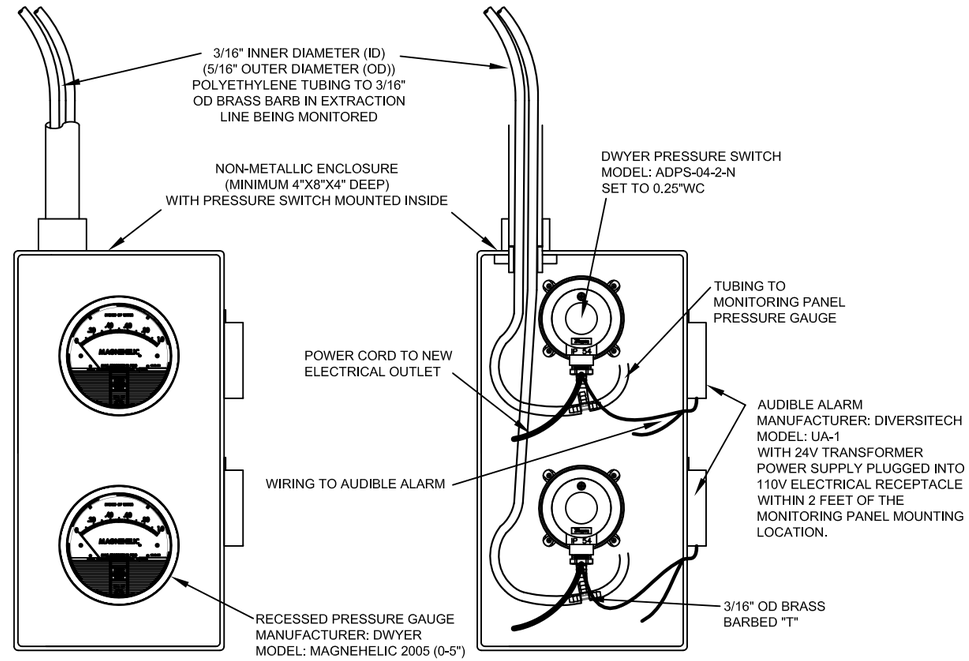

OFFICE BUILDING
MONITORING PANEL - FRONT VIEW
NOT TO SCALE

OFFICE BUILDING
MONITORING PANEL - INTERIOR VIEW
NOT TO SCALE

NOTE:

PROVIDE 115V ELECTRICAL SERVICE TO FANS ON 20 AMP DEDICATED CIRCUIT BREAKER. MULTIPLE MITIGATION FANS CAN BE ON THE SAME BREAKER. ELECTRICAL POWER SERVING THE ALARM SHALL BE ON A DIFFERENT CIRCUIT THAN THE FAN, BUT IS NOT REQUIRED TO BE A DEDICATED CIRCUIT.

Alpine Inc. ENVIRONMENTAL SERVICES

DATE:
August 2020

140 Cortland Avenue
Syracuse, NY

DESCRIPTION:	DATE:
DRAFT	August 17, 2020
FINAL	October 1, 2020

PROJECT NO: 19-24156-R

SHEET NO:

V - 3c

SHEET TITLE:	VAPOR MITIGATION SYSTEM: DETAILS 3			
DRAWN BY:	BG	CHECKED BY:	MS	

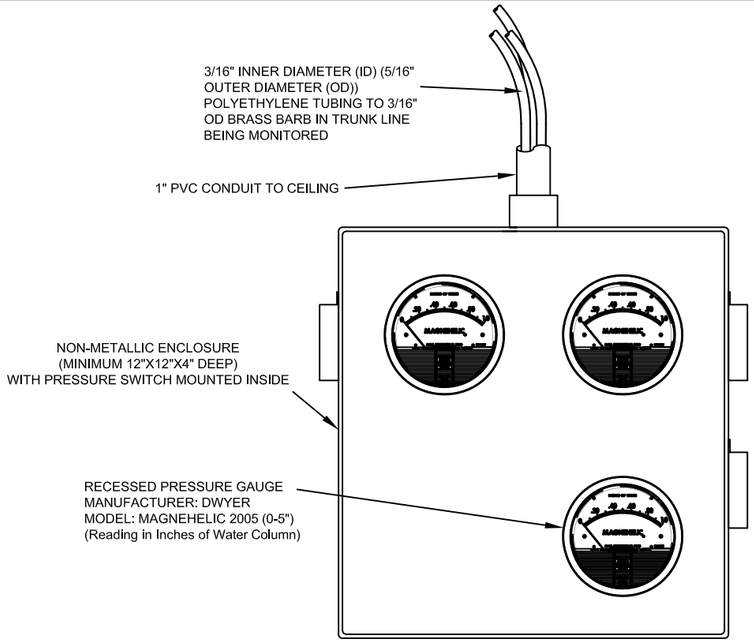

MANUFACTURING BUILDING
MONITORING PANEL - FRONT VIEW
NOT TO SCALE

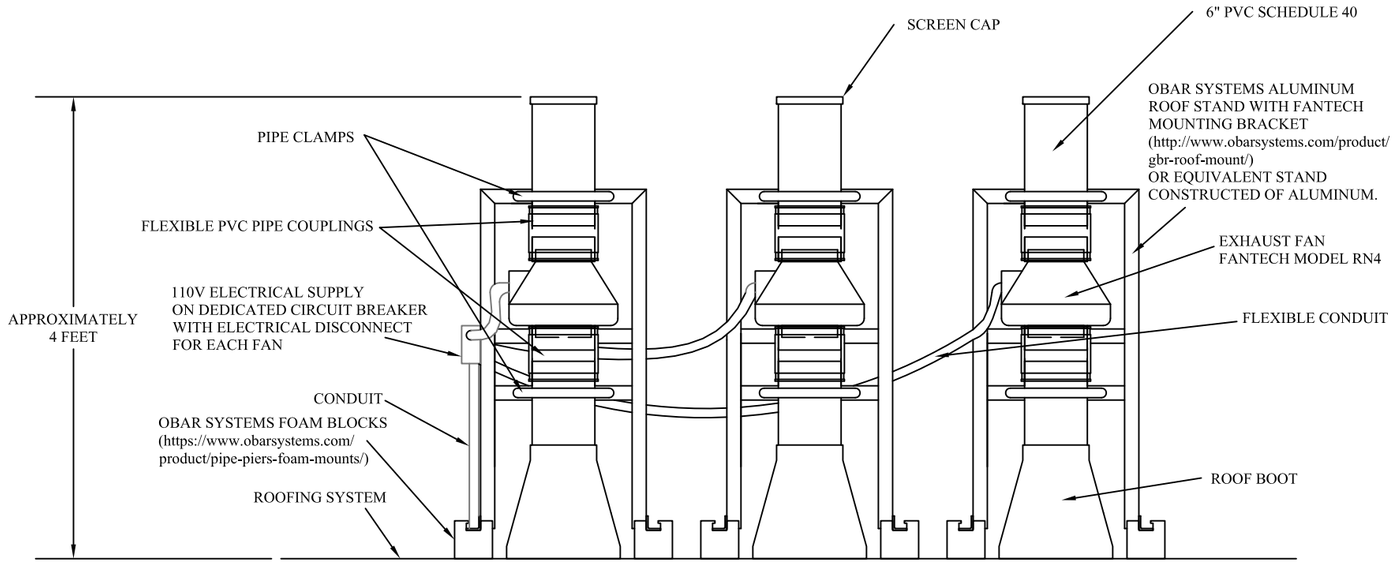

MANUFACTURING BUILDING - FANS F-3, F-4 AND F-5
FANTECH RN4 MOUNTING DETAIL
ROOF MOUNT - SIDE VIEW
NOT TO SCALE

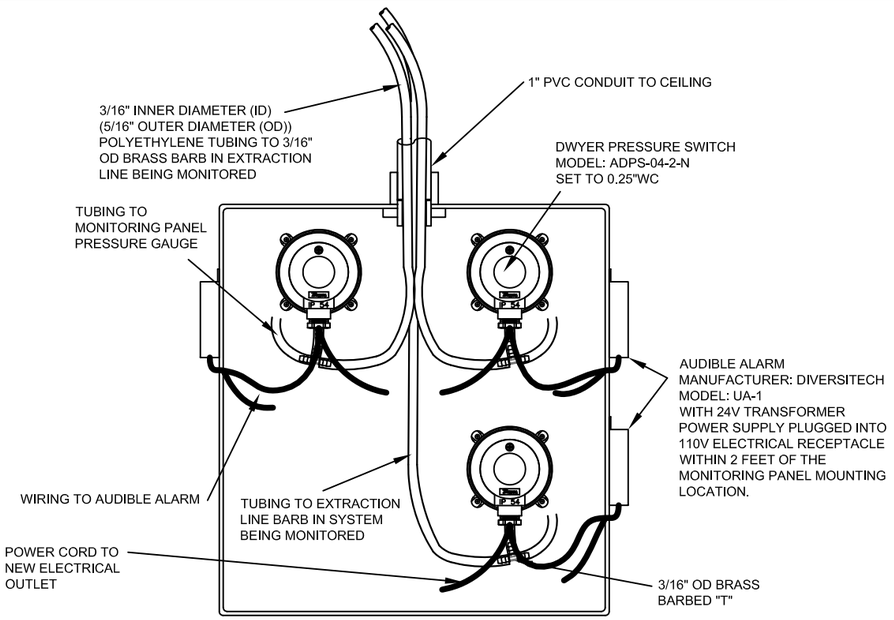

MANUFACTURING BUILDING
MONITORING PANEL - INTERIOR VIEW
NOT TO SCALE

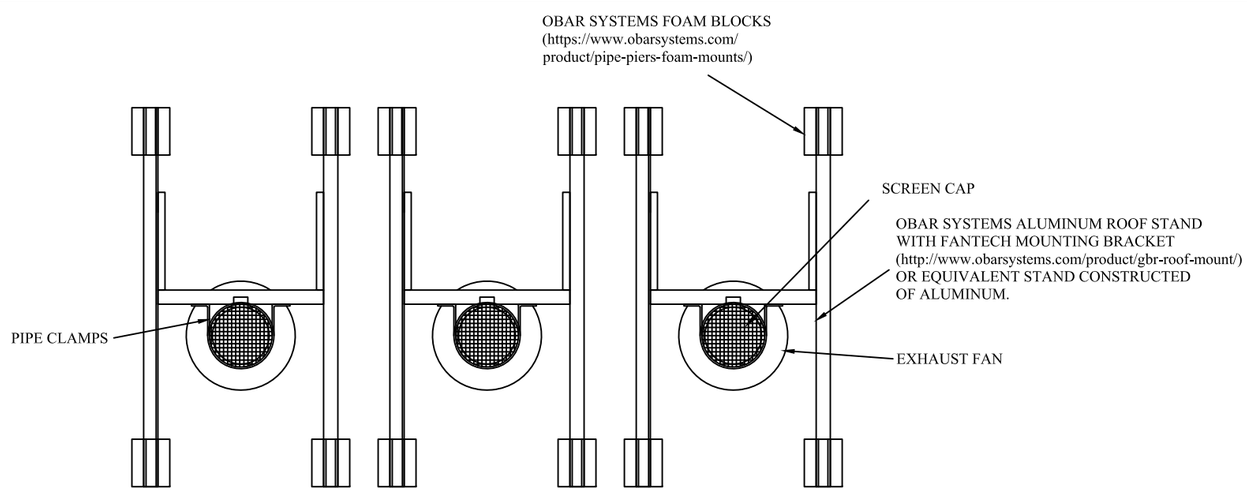

MANUFACTURING BUILDING - FANS F-3, F-4 AND F-5
FANTECH RN4 FAN MOUNTING DETAIL
ROOF MOUNT - TOP VIEW
NOT TO SCALE

NOTE:

PROVIDE 115V ELECTRICAL SERVICE TO FANS ON 20 AMP DEDICATED CIRCUIT BREAKER. MULTIPLE MITIGATION FANS CAN BE ON THE SAME BREAKER. ELECTRICAL POWER SERVING THE ALARM SHALL BE ON A DIFFERENT CIRCUIT THAN THE FAN, BUT IS NOT REQUIRED TO BE A DEDICATED CIRCUIT.

Alpine Inc. ENVIRONMENTAL SERVICES

DATE: August 2020

140 Cortland Avenue
Syracuse, NY

DESCRIPTION:	DATE:
DRAFT	August 17, 2020
FINAL	October 1, 2020

PROJECT NO: 19-24156-R

SHEET NO:

V - 3d

SHEET TITLE:	VAPOR MITIGATION SYSTEM: DETAILS 4		
DRAWN BY:	BG	CHECKED BY:	MS

Appendix E

Vapor Mitigation System Inspection & Monitoring

- Inspection Procedures
- Operating Pressure & PMP Result Tables
- Repair / Modification Log

Alpine Environmental Services, Inc., 438 New Karner Road, Albany, New York 12205
Ph. (518) 250-4047; Fax (518) 250-4353

1.0 Radon Mitigation System Annual Inspection Procedures

A periodic inspection is recommended to verify the mitigation system is operating as designed. At a minimum, an annual full inspection should be performed as well as a monthly check of system fans and gauges. Prior to performing any test on the system, notify parties managing the building of the intent to test.

Inspection Procedures:

1.01 System Fans: Observe each fan during operation. Pay special attention to any abnormal noises coming from the fan, buzzing or scraping, or no sound at all. If abnormal noises (i.e. scraping, buzzing, cyclical pointed sounds, or no operational sound at all, etc.) are observed, refer to the Troubleshooting Guide (Section 6.2.4 of O & M Manual). Observe the exhaust stack for possible obstructions (i.e. ice, etc.). Please Note: The system fans are designed to be maintenance free, for the life of the fans. All moving parts of the system are sealed in the fan-housing unit. The fan-housing unit should only be opened by the fan manufacturer. Any attempt to open the fan-housing unit will destroy the factory-installed seals and void any warranty on the fan.

1.02 System Piping and Connections: Inspect the exposed system piping and connections for any breach or damage. Repair or replace any observed damage effecting system operation.

1.03 Slab/System Interface Seals: If accessible, inspect the seal at each of the extraction pipe (a breach in the seal should produce an air leak noise when the system is in operation). If breech is observed, caulk with polyurethane caulk

1.04 Operating Pressure: Test system pressure gauges for functionality. Remove input line or shut down sub-system to verify pressure reading on gauges returns to zero. Replace any dysfunctional pressure gauges and restore sub-system operation.

1.05 Observe the operating pressure on the gauges at the monitoring panel for the system. Record the operating pressure in the table provided (Section 2.0 below). Compare the operating pressure in to the initial

operating pressure. If operating pressure has reduced by greater than 50%, evaluate the fan for problems. If no problems are identified with the fan, perform sub-slab pressure testing using a micro manometer to verify the sub-slab pressure field extension (PFE) is acceptable (ie greater than or equal to -0.004"WC) using permanent sub slab monitoring points (See Figures V-100 and V-101 in Appendix A for pressure monitoring port locations) under the “new” operating pressure. If acceptable PFE cannot be achieved, replace the system fan.

1.06 Electrical: Observe electrical components for damage. Repair damaged components. Test system electrical disconnects / switches for functionality. Repair any dysfunctional components.

1.07 Inspection Documentation: Document the inspection (Table A), sub-system and extraction line pressure readings (Section 2.0), and any repairs or modifications made (Section 3.0) and maintain a logbook of the periodic inspections for the life of the mitigation system.

TABLE A

Inspection Date	Inspector Name	Address/Phone #	Inspection Result

2.0 Vapor Mitigation System Pressure Gauge Readings:

Date:	Initial Reading: October 19, 2021							
Sub-System 1 (Fan F1)								
Fantech RN4EC-4 Operating Pressure	1.6"WC							
Acceptable Operating Range:	0.25 - 4.75"WC							
Sub-System 2 (Fan F2)								
Fantech RN4EC-4 Operating Pressure	2.0"WC							
Acceptable Operating Range:	0.25 - 4.75"WC							
Sub-System 3 (Fan F3)								
Fantech RN4EC-4 Operating Pressure	1.4"WC							
Acceptable Operating Range:	0.25 - 4.75"WC							
Sub-System 4 (Fan F4)								
Fantech RN4EC-4 Operating Pressure	1.4"WC							
Acceptable Operating Range:	0.25 - 4.75"WC							
Sub-System 5 (Fan F5)								
Fantech RN4EC-4 Operating Pressure	1.2"WC							
Acceptable Operating Range:	0.25 - 4.75"WC							

3.0 Repair Log

	Date:	Date:	Date:
Component (ie fan, gauge, etc.)			
Description of the Deficiency or Problem			
Description of the Modification or Repair			

	Date:	Date:	Date:
Sub System ID			
Component (ie fan, gauge, etc.)			
Description of the Deficiency or Problem			
Description of the Modification or Repair			

APPENDIX M

RSO Table of Contents

REMEDIAL SYSTEM OPTIMIZATION FOR The Former Coyne Textile Facility

TABLE OF CONTENTS

1.0 INTRODUCTION
1.1 SITE OVERVIEW
1.2 PROJECT OBJECTIVES AND SCOPE OF WORK
1.3 REPORT OVERVIEW
2.0 REMEDIAL ACTION DESCRIPTION
2.1 SITE LOCATION AND HISTORY
2.2 REGULATORY HISTORY AND REQUIREMENTS
2.3 CLEAN-UP GOALS AND SITE CLOSURE CRITERIA
2.4 PREVIOUS REMEDIAL ACTIONS
2.5 DESCRIPTION OF EXISTING REMEDY
2.5.1 System Goals and Objectives
2.5.2 System Description
2.5.3 Operation and Maintenance Program
3.0 FINDINGS AND OBSERVATIONS
3.1 SUBSURFACE PERFORMANCE
3.2 TREATMENT SYSTEM PERFORMANCE
3.3 REGULATORY COMPLIANCE
3.4 MAJOR COST COMPONENTS OR PROCESSES
3.5 SAFETY RECORD
4.0 RECOMMENDATIONS
4.1 RECOMMENDATIONS TO ACHIEVE OR ACCELERATE SITE CLOSURE
4.1.1 Source Reduction/Treatment
4.1.2 Sampling
4.1.3 Conceptual Site Model (Risk Assessment)
4.2 RECOMMENDATIONS TO IMPROVE PERFORMANCE
4.2.1 Maintenance Improvements
4.2.2 Monitoring Improvements
4.2.3 Process Modifications

4.3 RECOMMENDATIONS TO REDUCE COSTS
4.3.1 Supply Management
4.3.2 Process Improvements or Changes
4.3.3 Optimize Monitoring Program
4.3.4 Maintenance and Repairs
4.4 RECOMMENDATIONS FOR IMPLEMENTATION



