LOUCKS ROAD EXTENSION OFF-SITE

90% DRAFT

NYSDEC SITE No. C734145A

DEWITT, NEW YORK

Prepared For:

NEW YORK STATE DEPARTMENT OF ENVIRONMENTAL CONSERVATION

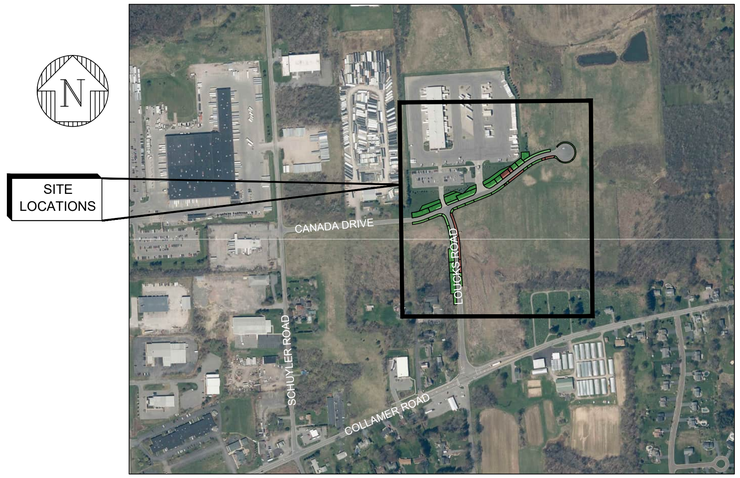

LOCATION MAP

SCALE: 1" = 1000'±

SOURCE: USGS TOPO (GIS.NY.GOV)

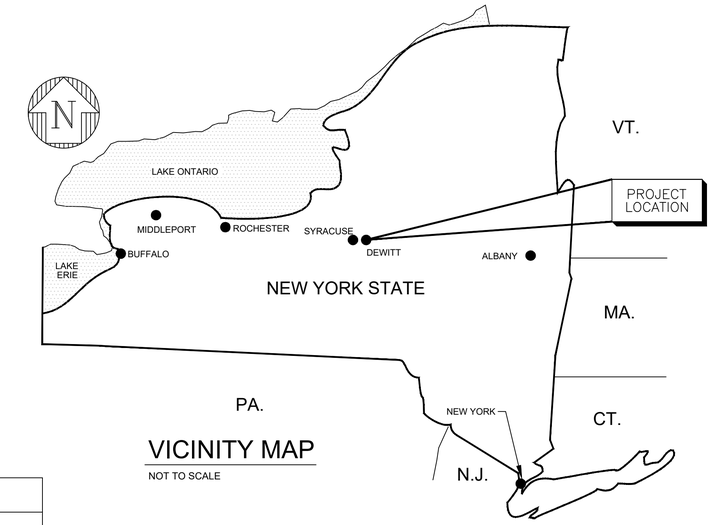

VICINITY MAP

NOT TO SCALE

NEW YORK STATE Department of Environmental Conservation

DRAWING INDEX

Sheet Number	Sheet Title	Sheet Description
1	G-01	TITLE SHEET, VICINITY MAP, SITE LOCATION MAP AND LIST OF DRAWINGS
2	G-02	GENERAL NOTES AND LEGEND
3	E-01	EXISTING CONDITIONS - 1 OF 5
4	E-02	EXISTING CONDITIONS - 2 OF 5
5	E-03	EXISTING CONDITIONS - 3 OF 5
6	E-04	EXISTING CONDITIONS - 4 OF 5
7	E-05	EXISTING CONDITIONS - 5 OF 5
8	C-01	SAMPLES - SHEET 1 OF 5
9	C-02	SAMPLES - SHEET 2 OF 5
10	C-03	SAMPLES - SHEET 3 OF 5
11	C-04	SAMPLES - SHEET 4 OF 5
12	C-05	SAMPLES - SHEET 5 OF 5
13	C-06	EXCAVATION - SHEET 1 OF 5
14	C-07	EXCAVATION - SHEET 2 OF 5
15	C-08	EXCAVATION - SHEET 3 OF 5
16	C-09	EXCAVATION - SHEET 4 OF 5
17	C-10	EXCAVATION - SHEET 5 OF 5
18	C-11	RESTORATION - SHEET 1 OF 5
19	C-12	RESTORATION - SHEET 2 OF 5
20	C-13	RESTORATION - SHEET 3 OF 5
21	C-14	RESTORATION - SHEET 4 OF 5
22	C-15	RESTORATION - SHEET 5 OF 5
23	D-01	DETAILS - SHEET 1
24	D-02	DETAILS - SHEET 2

IT IS A VIOLATION OF NEW YORK STATE EDUCATION LAW TO ALTER THIS DOCUMENT BY MEANS INCONSISTENT WITH SECTION 7209 OF SAID LAW.

DWG NO.	DATE	DESCRIPTION

REFERENCE DRAWINGS

NO.	DATE	DWN	APP'D	DESCRIPTION
A	XXXXX	XXX	XXX	XXXXXXXXXXXXXXX

REVISIONS

ecology and environment engineering and geology, p.c.

DESIGNED BY	CHECKED BY
L. DIMICK AND D. BULLINGER	R. WATT, P.G.
DRAWN BY	APPROVED BY
B. HURRY	A. SMITH, P.E.

X-X-2025

LOUCKS ROAD EXTENSION OFF-SITE

90% DRAFT

DEWITT ONONDAGA COUNTY NEW YORK

TITLE SHEET, VICINITY MAP, SITE LOCATION MAP AND LIST OF DRAWINGS

SCALE	FIRST ISSUED	CAD FILE NO.	SHEET NO.	REV.
NOTED	12/15/2025	G-01	SHEET 1 OF 24	A

GENERAL NOTES

1. REFER TO THE REMEDIAL CONSTRUCTION WORKPLAN FOR PROJECT REQUIREMENTS AND LIST OF REQUIRED SUBMITTALS.
2. CONTRACTOR MUST NOTIFY AND COORDINATE PROPOSED WORK ZONE RESTRICTIONS WITH ALL LOCAL POLICE, FIRE, EMERGENCY DEPARTMENTS, AND UTILITIES PRIOR TO ESTABLISHING SAID RESTRICTIONS.
3. VERIFY ALL SITE CONDITIONS AND HORIZONTAL DIMENSIONS AND VERTICAL DEPTHS BEFORE START OF WORK.

PROJECT SURVEY AND CONTROL

1. SURVEY DONE BY POPLI DESIGN GROUP, AUGUST, 2025.
2. HORIZONTAL DATUM IS REFERENCED TO NAD83(2011)-NEW YORK STATE PLANE COORDINATE SYSTEM, CENTRAL ZONE, ESTABLISHED BY GNSS METHODS FROM NEW YORK CORS REAL TIME NETWORK.
3. VERTICAL DATUM IS REFERENCED TO NAVD88 (UTILIZING GEOID18), ESTABLISHED BY GNSS METHODS FROM NEW YORK STATE CORS REAL TIME NETWORK. DIFFERENTIAL LEVELS WERE RUN THROUGH SURVEY CONTROL BASELINE TO ENSURE ON-SITE ACCURACY.
4. PROJECT UNITS: U.S. SURVEY FEET
5. CONTOUR INTERVAL IS ONE-QUARTER FOOT.
6. THE SUBSURFACE UTILITIES SHOWN HEREON ARE BASED ON VISIBLE EVIDENCE ONLY.
7. ALL UNDERGROUND UTILITY LOCATIONS SHOULD BE CONSIDERED APPROXIMATE. THERE IS NO GUARANTEE THAT ALL EXISTING UTILITIES, WHETHER FUNCTIONAL OR ABANDONED WITHIN THE PROJECT AREA ARE SHOWN ON THIS DRAWING. THE CONTRACTOR SHALL DETERMINE THE EXACT LOCATION OF ALL UNDERGROUND UTILITIES BEFORE STARTING AND SHALL BE RESPONSIBLE FOR ALL DAMAGE RESULTING FROM THIS WORK. BEFORE COMMENCING WORK, CONTACT "UDIG NY" AT 1-800-962-7962 (OR, 811) AND PROVIDE 72 HOURS NOTICE.

UTILITIES

1. EXISTING UTILITY LOCATIONS SHOWN ON THE DRAWINGS ARE ALL APPROXIMATE AND MAY NOT BE COMPLETE. UTILITY SOURCE INFORMATION INCLUDES UDIGNY UTILITY MARKS SURVEYED BY POPLI DESIGN GROUP, 2008 FEDEX FREIGHT SYRACUSE, NY FACILITY RECORD DRAWINGS, AND 2010 WOODBINE SUBDIVISION PUBLIC ROAD AND UTILITY AND CONSTRUCTION PLANS.
2. CONTRACTOR SHALL IDENTIFY, LOCATE AND VERIFY ALL UTILITY LOCATIONS AND ELEVATIONS PRIOR TO THE START OF WORK. CONTRACTOR SHALL CALL UDIGNY AT 811 AND PROVIDE PRIVATE UTILITY LOCATING SERVICES AS NEEDED.
3. PROTECT ALL UTILITIES. WORK PERFORMED DURING PROJECT MOBILIZATION, CONSTRUCTION OR DEMOBILIZATION SHALL NOT DISTURB EXISTING OVERHEAD UTILITIES, UNDERGROUND UTILITIES, MANHOLES, SANITARY SEWER, WATER LINES, STORM SEWERS OR CATCH BASINS WITHOUT PRIOR NOTIFICATION TO AND APPROVAL OF THE UTILITY CONCERNED. ANY DAMAGE TO EXISTING UTILITIES SHALL BE REPAIRED TO THE SATISFACTION OF THE UTILITY OWNER AT THE CONTRACTOR'S EXPENSE.
4. COORDINATE WORK WITH THE APPROPRIATE UTILITY COMPANIES AND LOCAL MUNICIPALITIES FOR THE TEMPORARY SUPPORT, REMOVAL, RELOCATION AND REPLACEMENT OF ANY UTILITY POLES, GUY WIRES, OVERHEAD WIRES, AND/OR UNDERGROUND UTILITIES THAT FALL WITHIN THE LIMITS OF THE WORK OR THAT COULD OTHERWISE INTERFERE WITH REMEDIAL AND CONSTRUCTION TASKS. SPECIFIC ATTENTION MUST BE GIVEN TO TEMPORARY SUPPORT OR RELOCATION OF EXISTING UTILITY POLES BY THE CONTRACTOR TO ALLOW EXCAVATION AND RESTORATION.
5. PROMPTLY NOTIFY THE ENGINEER AS WELL AS THE UTILITY OWNER IF UNMAPPED OR UNKNOWN UTILITIES ARE FOUND ON-SITE.
6. RELOCATE UTILITIES ONLY AS APPROVED BY THE UTILITY PROPERTY OWNER.

KNOWN UTILITY CONTACTS

(1) TELEPHONE AND CABLE	------	SPECTRUM 2100 PARK STREET SYRACUSE, N.Y. 13208 (315) 873-8454	(3) SEWER SERVICE	------	TOWN OF DEWITT HIGHWAY DEPARTMENT 5953 BUTTERNUT DRIVE EAST SYRACUSE, N.Y. 13057 (315) 437-8331
(2) ELECTRIC AND GAS SERVICES	------	NATIONAL GRID 300 ERIE BLVD WEST SYRACUSE, N.Y. 13202 1-800-642-4272	(4) WATER SERVICE	------	TOWN OF DEWITT HIGHWAY DEPARTMENT 5953 BUTTERNUT DRIVE EAST SYRACUSE, N.Y. 13057 (315) 437-8331

SITE SECURITY

1. THE CONTRACTOR SHALL PROVIDE SITE SECURITY AS REQUIRED BY THE WORKPLAN.
2. THE CONTRACTOR SHALL PROTECT THE PUBLIC FROM ALL WORK AREAS.

TRAFFIC CONTROL

1. CONTRACTOR SHALL COMPLY WITH REQUIREMENTS OF THE CODE OF THE TOWN OF DEWITT.

   ED MICHALENKO, SUPERVISOR - (315) 446-3910 x 5, supervisor@dewittny.gov

   ROCCO CONTE, DPW - (315) 437-8331, highway@dewittny.gov

   ANGELA EPOLITO, TOWN CLERK - (315) 446-3910 x 2, clerk@dewittny.gov

   DEREK WHITE, CODE ENFORCER - (315) 446-3910 x 3, plan_zone@dewittny.gov

   TOWN ENGINEER - DOUG MILLER, MILLER ENGINEERS - (315) 682-0028, Solutions@millerengineers.com

EXCAVATION AND MATERIALS HANDLING

1. CONTAMINATED SOIL STOCKPILES AND FILL MATERIAL STOCKPILES SHALL BE COVERED AT THE END OF EACH DAY.
2. OPEN EXCAVATIONS SHALL BE SECURED AT THE END OF EACH WORK DAY TO PROTECT AGAINST ACCIDENTAL OR INTENTIONAL TRESPASS INTO THE EXCLUSION ZONE.
3. THE BEDS OF ALL TRUCKS HAULING CONTAMINATED SOILS SHALL BE WATERTIGHT AND COVERED TO PREVENT SOIL FROM ERRONEOUSLY LEAVING THE TRUCK AND PROTECT MATERIAL FROM PRECIPITATION.
4. THE CONTRACTOR IS WHOLLY RESPONSIBLE FOR CONFIRMING SITE SAFETY FOR THE WORK CREW AND THE PUBLIC. IT IS THE RESPONSIBILITY OF THE CONTRACTOR TO PERFORM ALL EXCAVATION WORK IN ACCORDANCE WITH ALL APPLICABLE LAWS INCLUDING, BUT NOT LIMITED TO, OSHA EXCAVATION AND TRENCHING SAFETY REGULATIONS (29 CFR 1926.650).

FENCE

1. TEMPORARY FENCE: FOR THE PURPOSES FOR THIS PROJECT, TEMPORARY FENCE SHALL BE DEFINED AS SECURITY FENCE THAT SHALL BE INSTALLED AROUND ANY MATERIAL STOCKPILING OR EQUIPMENT STAGING AREA, INCLUDING FIELD OFFICES, FOR THE DURATION OF THE WORK. TEMPORARY FENCING SHALL BE ERECTED BY THE CONTRACTOR DURING MOBILIZATION FOR THE WORK, AND REMOVED AT SUBSTANTIAL COMPLETION.
2. ALL TEMPORARY FENCING SHALL BE INSTALLED WITH PRIVACY SCREENING.

GENERAL PLANTING NOTES

1. TREES LABELED WITH AN ALPHANUMERIC IDENTIFIER IN THE EXCAVATION SITE PLAN SHALL BE REMOVED OR PROTECTED AS SHOWN ON THE DRAWINGS. THESE PLANTS SHALL BE REPLANTED OR REPLACED AT THE ENGINEER'S DIRECTION.
2. TREES LABELED WITH AN ALPHANUMERIC IDENTIFIER IN THE RESTORATION SITE PLAN SHALL BE REPLACED WITH NEW STOCK PER THE ENGINEER APPROVED LANDSCAPE DESIGN.
3. CARE MUST BE TAKEN WHEN PROTECTING EXISTING TREES IN PLACE INCLUDING PROTECTION OF STEMS/BRANCHES, FOLIAGE, AND ROOT STRUCTURE DURING EXCAVATION. PROTECTED TREES SHALL BE WATERED DAILY OR AS NEEDED IN ACCORDANCE WITH THE WORK PLAN AND SPECIFICATIONS.
4. NO STREET TREE SHALL BE PLANTED WITHIN 35 FEET OF A STREET CORNER; WITHIN 10 FEET OF A FIRE HYDRANT OR UTILITY POLE. TREE PLANTED UNDER OR WITHIN 10 HORIZONTAL FEET OF AN OVERHEAD UTILITY WIRE SHALL ONLY CONSIST OF TREES ON THE TOWN OF DEWITT "SMALL SPECIES" LIST.
5. CONTRACTOR SHALL CONFIRM WITH ENGINEER PRIOR TO REMOVAL OF ANY TREE THAT IS NOT INDICATED ON THE DRAWINGS TO BE REMOVED OR PROTECTED IN PLACE.
6. NON-ORNAMENTAL TREES LESS THAN 2-INCHES IN DIAMETER SHALL BE REMOVED AS GENERAL VEGETATION, UNLESS OTHERWISE INDICATED ON THE DRAWINGS OR DIRECTED BY ENGINEER.

EXCAVATION AND RESTORATION

1. CONSTRUCTION WORK LIMITS FOR EXCAVATION AND RESTORATION ARE THE PROPERTY LINES EXCEPT AS NOTED OTHERWISE ON EXCAVATION PLANS.
2. PROTECT ALL PRIVATE PROPERTY, MUNICIPAL ROW, AND UTILITY FEATURES OUTSIDE OF THE EXCAVATION AREA. CONTRACTOR SHALL BE RESPONSIBLE FOR REPAIRING ALL DAMAGE TO PROPERTY STRUCTURES, LANDSCAPING, HARDSCAPING, CURBS, DRIVEWAY APRONS, UTILITIES, OR INFRASTRUCTURE AND ASSOCIATED COSTS.
3. CONTRACTOR SHALL COORDINATE WITH THE ENGINEER AND PROPERTY OWNERS TO DETERMINE IF ANY PRIVATE SUBSURFACE UTILITIES OR FEATURES ARE PRESENT ON THE PROPERTY (e.g. FRENCH DRAIN, ELECTRICAL, YARD DRAINS, GAS LINES, ETC). THESE FEATURES SHALL BE PROTECTED AND IF DAMAGED, SHALL BE REPLACED AT THE CONTRACTOR'S EXPENSE.
4. CONTRACTOR SHALL BE RESPONSIBLE FOR REPAIRING ALL DAMAGES MADE TO NEIGHBORING PROPERTIES.
5. DOCUMENT AND PROTECT ALL MISCELLANEOUS PRIVATE PROPERTY FEATURES WITHIN THE EXCAVATION AREA, INCLUDING THOSE NOT SHOWN ON THE DRAWINGS. SALVAGE AND REUSE EXISTING PROPERTY FEATURES ON THE SAME PROPERTY FROM WHICH THEY WERE REMOVED, PROVIDED THEY ARE MAINTAINED IN GOOD CONDITION AND ARE SUITABLE FOR REINSTALLATION, WITH THE APPROVAL OF THE ENGINEER.
6. PROTECT IN PLACE ALL MUNICIPALLY OWNED FEATURES WITHIN THE EXCAVATION AREA, INCLUDING BUT NOT LIMITED TO, STREET SIGNS. IF DAMAGED, REPLACE IN KIND AS DIRECTED BY ENGINEER. CONTRACTOR SHALL BE RESPONSIBLE FOR REPLACEMENT AND ASSOCIATED COSTS.
7. CONTRACTOR SHALL EXCAVATE TO THE DEPTHS INDICATED ON THE DRAWINGS AND IN ACCORDANCE WITH ALL APPLICABLE RULES AND REGULATIONS. CONTRACTOR IS RESPONSIBLE FOR THE PROTECTION OF ALL SIDEWALKS, DRIVEWAYS, CURBS AND ROADS TO REMAIN IN PLACE DURING EXCAVATION AND RESTORATION. ADDITIONAL MEANS OF EXCAVATION SUCH AS HAND OR VACUUM EXCAVATION SHALL BE EMPLOYED AS NEEDED TO PREVENT UNDERMINING OF HARDSCAPED AREAS TO BE PROTECTED IN PLACE. IF ADDITIONAL SHORING OF EXCAVATIONS IS NECESSARY TO PROTECT EXISTING HARDSCAPES, MEANS AND METHODS SHALL BE PROPOSED BY THE CONTRACTOR TO THE ENGINEER BEFORE PERFORMING THE WORK.
8. ANY EXCAVATION GREATER THAN 2 FEET BELOW EXISTING GRADE SHALL BE IMMEDIATELY BACKFILLED OR SURROUNDED BY A FENCE AT LEAST 4 FEET HIGH TO BLOCK ACCESS TO THE EXCAVATION.
9. THE METHODS AND LIMITS OF EXCAVATION AROUND UTILITY FEATURES SHALL BE DETERMINED AND IMPLEMENTED BY THE CONTRACTOR IN ACCORDANCE WITH UTILITY PROVIDERS AND DIG SAFELY NEW YORK CODE RULLE 753 REQUIREMENTS.
10. A ROOT PROTECTION ZONE (RPZ) SHALL BE ESTABLISHED AS DIRECTED BY THE ENGINEER AROUND TREES SHOWN TO BE PROTECTED IN PLACE DURING CONSTRUCTION AS INDICATED ON THE EXCAVATION DRAWINGS (SHEETS 8 THROUGH 12). TEMPORARY FENCING SHALL BE INSTALLED TO DELINEATE THE RPZ. EXCAVATION WITHIN THE RPZ SHALL BE IN ACCORDANCE WITH 31 20 00 - EXCAVATION AND BACKFILL.
11. ALL REPLACEMENT STRUCTURES INCLUDING BUT NOT LIMITED TO SIDEWALKS, AND DRIVEWAYS SHALL BE CONSTRUCTED IN ACCORDANCE WITH THE LATEST REVISIONS OF THE NEW YORK STATE UNIFORM FIRE PREVENTION AND BUILDING CODE, AND LOCAL MUNICIPAL REQUIREMENTS.
12. THE CONTRACTOR SHALL RESTORE THE EXCAVATION AREAS TO THE GRADES SHOWN ON THE PLAN SHEETS AND PROVIDE POSITIVE DRAINAGE (MINIMUM OF 18H:1V SLOPE) AWAY FROM STRUCTURES.
13. ALL NEW SIDEWALKS, DRIVEWAYS, AND DRIVEWAY APRONS SHALL BE INSTALLED TO MATCH EXISTING GRADES AND STRUCTURES.
14. PROVIDE EROSION AND SEDIMENT CONTROL AT PROPERTY LINE/EXCAVATION LIMIT AT THE DIRECTION OF THE ENGINEER. SEE SILT FENCE DETAIL ON SHEET 19 OF 19.
15. RAISED SHRUB BEDS AND/OR PLANTING BEDS ENCOUNTERED WITHIN EXCAVATION AREAS SHALL BE CUT TO SURROUNDING GRADE PRIOR TO BEGINNING EXCAVATION TO DESIGN DEPTH. EXCAVATED BED MATERIAL SHALL BE HANDLED IN THE SAME MANNER AS THAT OF CONTAMINATED SOILS.
16. MUNICIPAL ROW SIGNAGE SHALL BE MAINTAINED AT ALL TIMES.
17. SEE SHEET 18 OF 19 FOR TYPICAL RESTORATION DETAILS (I.E. ASPHALT/CONCRETE/GRAVEL DRIVEWAYS/APRONS, CONCRETE WALKWAYS/SIDEWALKS, AND COMMON FILL/TOPSOIL).
18. ALL LAWN AREAS TO BE RESTORED WITH SEED IN ACCORDANCE WITH THE WORK PLAN AND SPECIFICATIONS, UNLESS OTHERWISE DIRECTED BY THE ENGINEER.

ABBREVIATIONS AND LEGEND

EXISTING

- FENCELINE
- DRAINAGE DITCH
- STORM PIPE
- SANITARY LINE
- ELECTRIC LINE
- UNDERGROUND FIBER
- PROPERTY LINE
- RIGHT OF WAY
- CONCRETE SIDEWALK
- GASLINE
- TOPO BREAKLINE
- VEGETATION LINE
- WATER LINE
- CONIFEROUS TREE
- DECIDUOUS TREE
- SIGN
- SANITARY MANHOLE
- SOIL BORING
- WATER VALVE
- HYDRANT
- SURVEY CONTROL
- UTILITY STRUCTURE
- GAS VENT
- GAS MARKER
- ELECTRIC METER
- POST
- CATCH BASIN
- IRON PIN
- PROPERTY MONUMENT

PROPOSED

- EXISTING SOIL BORING LOCATION
- POST-EXCAVATION FLOOR SAMPLE LOCATION
- POST-EXCAVATION SINGLE SIDEWALL SAMPLE LOCATION
- POST-EXCAVATION SAMPLE COLLECTED AT BOTTOM OF TSCA WASTE EXCAVATION
- PARCEL BOUNDARY
- TREE WITH RPZ
- 36" / 643 SF / 72 CY — EXCAVATION AREA WITH NON-TSCA PCB WASTE, EXCAVATION DEPTH IN INCHES
- 60" TOTAL DEPTH / 940 SF / 12" TSCA / 35 CY / 48" NON-TSCA / 140 CY — EXCAVATION AREA WITH TSCA PCB WASTE, DEPTH OF TSCA WASTE AND TOTAL EXCAVATION DEPTH IN INCHES
- EXCAVATION COORDINATE
- SIDEWALK RESTORATION
- RESTORATION AREA WITH EXCAVATION DEPTHS

Sample ID	Depth BGS		
	0-2"	6-12"	12-24"
SB32	20.6	1.05	0.11

RESULTS IN MILLIGRAMS PER KILOGRAM (mg/kg)
RESULTS ARE TOTAL PCB's
* 2019 AND 2020 SAMPLE RESULT
** SAMPLED OVER UTILITIES
*** REFUSAL
ND NOT DETECTED

EP - EDGE OF PAVEMENT
TG - TOP OF GRATE
SB - SOIL BORING
ELEV. - ELEVATION
INV - INVERT
ELEC - ELECTRIC
N - NORTHING
E - EASTING
CPP - CORUGATED PLASTIC PIPE
CB - CATCH BASIN
UG - UNDERGROUND

IT IS A VIOLATION OF NEW YORK STATE EDUCATION LAW TO ALTER THIS DOCUMENT BY MEANS INCONSISTENT WITH SECTION 7209 OF SAID LAW.

DWG NO.	DATE	DESCRIPTION

REFERENCE DRAWINGS

NO.	DATE	DWN	APP'D	DESCRIPTION
A	XXXXX	XXX	XXX	XXXXXXXXXXXXXXX

REVISIONS

ecology and environment engineering and geology, p.c.

DESIGNED BY: L. DIMICK AND D. BULLINGER	CHECKED BY: R. WATT, P.G.
DRAWN BY: B. HURRY	APPROVED BY: A. SMITH, P.E.

X-X-2025

LOUCKS ROAD EXTENSION OFF-SITE
90% DRAFT
DEWITT ONONDAGA COUNTY NEW YORK

GENERAL NOTES AND LEGEND

SCALE	FIRST ISSUED	CAD FILE NO.	SHEET NO.	REV.
NOTED	12/15/2025	G-02	SHEET 2 OF 24	A

LEGEND

- FENCELINE
- DRAINAGE DITCH
- STORM PIPE
- SANITARY LINE
- ELECTRIC LINE
- UNDERGROUND FIBER
- PROPERTY LINE
- RIGHT OF WAY
- CONCRETE SIDEWALK
- GASLINE
- TOPO BREAKLINE
- VEGETATION LINE
- WATER LINE
- CONIFEROUS TREE
- DECIDUOUS TREE
- SIGN
- SANITARY MANHOLE
- SOIL BORING
- WATER VALVE
- HYDRANT
- SURVEY CONTROL
- UTILITY STRUCTURE
- GAS VENT
- GAS MARKER
- ELECTRIC METER
- POST
- CATCH BASIN
- IRON PIN
- PROPERTY MONUMENT

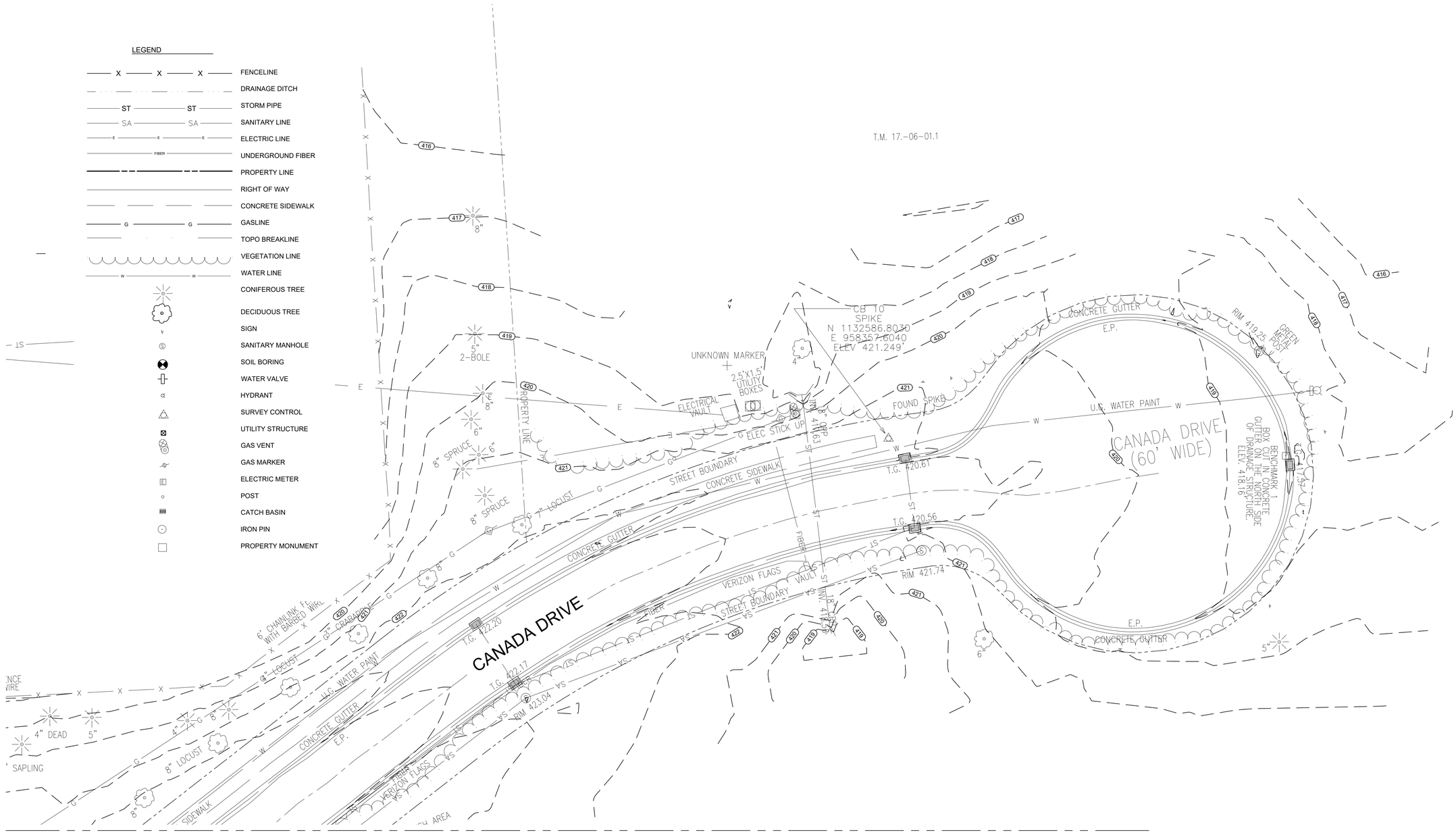

MATCHLINE SEE SHEET E-02

EXISTING CONDITIONS

SCALE: 1"=20'-0"

0 20 40 Feet

IT IS A VIOLATION OF NEW YORK STATE EDUCATION LAW TO ALTER THIS DOCUMENT BY MEANS INCONSISTENT WITH SECTION 7209 OF SAID LAW.

DWG NO.	DATE	DESCRIPTION

REFERENCE DRAWINGS

NO.	DATE	DWN	APP'D	DESCRIPTION
A	XXXXX	XXX	XXX	XXXXXXXXXXXXXXX

REVISIONS

ecology and environment engineering and geology, p.c.

DESIGNED BY	CHECKED BY
L. DIMICK AND D. BULLINGER	R. WATT, P.G.
DRAWN BY	APPROVED BY
B. HURRY	A. SMITH, P.E.

X-X-2025

LOUCKS ROAD EXTENSION OFF-SITE

90% DRAFT

DEWITT ONONDAGA COUNTY NEW YORK

EXISTING CONDITIONS - 1 OF 5

SCALE	FIRST ISSUED	CAD FILE NO.	SHEET NO.	REV.
NOTED	12/15/2025	E-01	SHEET 3 OF 24	A

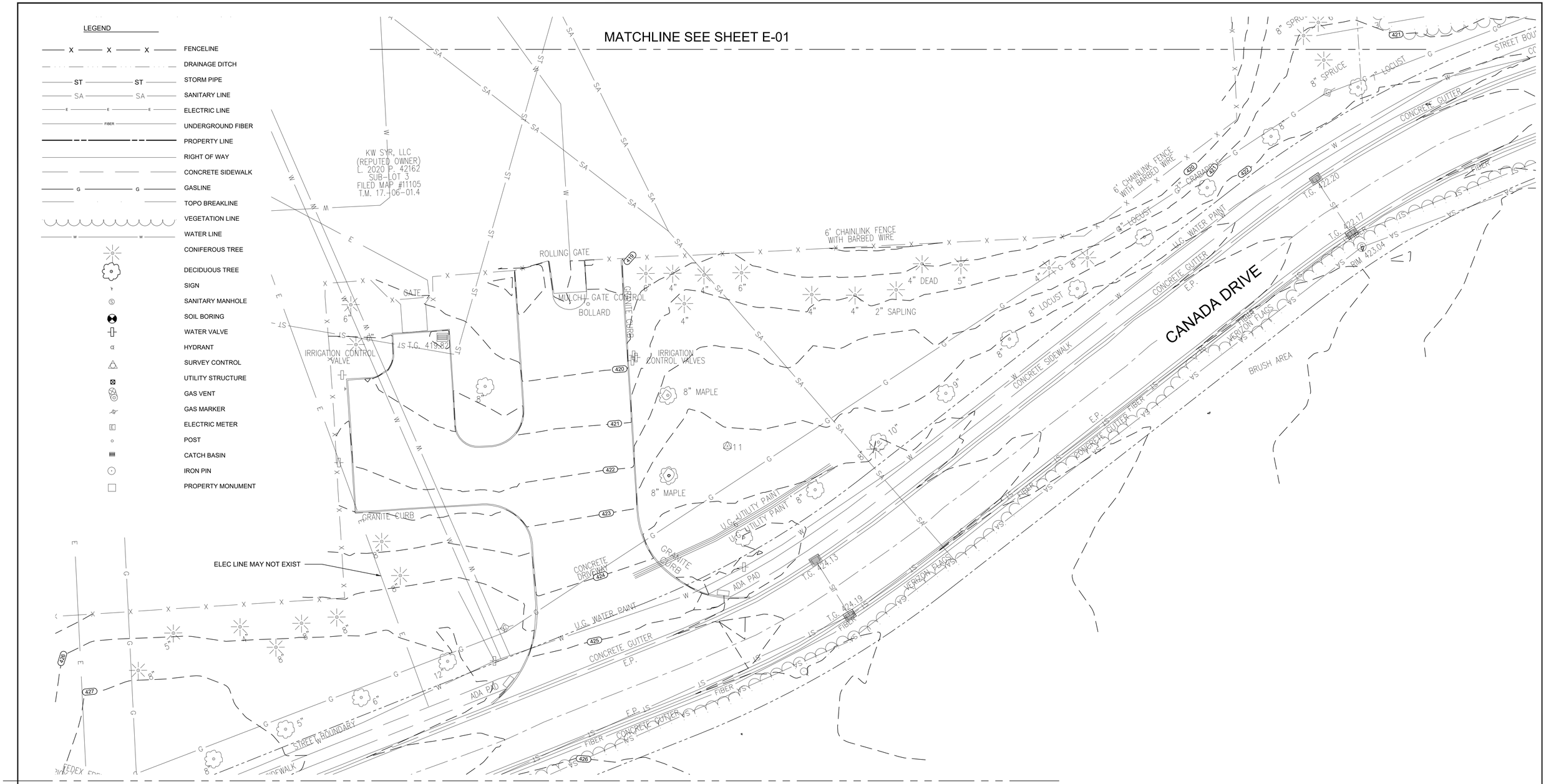

EXISTING CONDITIONS

SCALE: 1"=20'-0"

0 20 40 Feet

IT IS A VIOLATION OF NEW YORK STATE EDUCATION LAW TO ALTER THIS DOCUMENT BY MEANS INCONSISTENT WITH SECTION 7209 OF SAID LAW.

DWG NO.	DATE	DESCRIPTION

REFERENCE DRAWINGS

NO.	DATE	DWN	APP'D	DESCRIPTION
A	XXXXX	XXX	XXX	XXXXXXXXXXXXXXX

REVISIONS

ecology and environment engineering and geology, p.c.

DESIGNED BY	CHECKED BY
L. DIMICK AND D. BULLINGER	R. WATT, P.G.
DRAWN BY	APPROVED BY
B. HURRY	A. SMITH, P.E.

X-X-2025

LOUCKS ROAD EXTENSION OFF-SITE

90% DRAFT

DEWITT ONONDAGA COUNTY NEW YORK

EXISTING CONDITIONS - 2 OF 5

SCALE	FIRST ISSUED	CAD FILE NO.	SHEET NO.	REV.
NOTED	12/15/2025	E-02	SHEET 4 OF 24	A

MATCHLINE SEE SHEET E-02

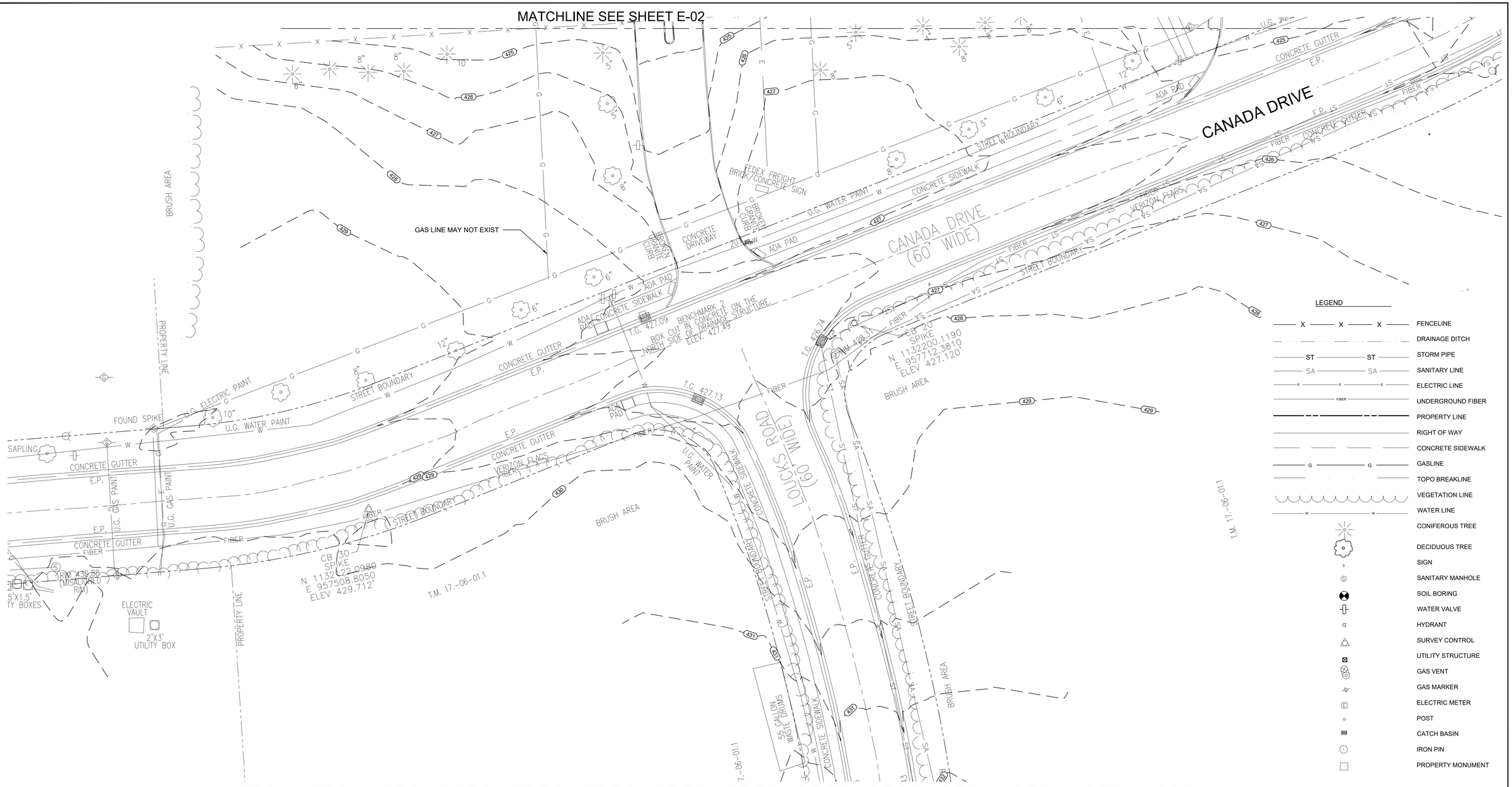

MATCHLINE SEE SHEET E-04

EXISTING CONDITIONS

SCALE: 1"=20'-0"

LEGEND

- FENCELINE
- DRAINAGE DITCH
- STORM PIPE
- SANITARY LINE
- ELECTRIC LINE
- UNDERGROUND FIBER
- PROPERTY LINE
- RIGHT OF WAY
- CONCRETE SIDEWALK
- GASLINE
- TOPO BREAKLINE
- VEGETATION LINE
- WATER LINE
- CONIFEROUS TREE
- DECIDUOUS TREE
- SIGN
- SANITARY MANHOLE
- SOIL BORING
- WATER VALVE
- HYDRANT
- SURVEY CONTROL
- UTILITY STRUCTURE
- GAS VENT
- GAS MARKER
- ELECTRIC METER
- POST
- CATCH BASIN
- IRON PIN
- PROPERTY MONUMENT

0 20 40 Feet

IT IS A VIOLATION OF NEW YORK STATE EDUCATION LAW TO ALTER THIS DOCUMENT BY MEANS INCONSISTENT WITH SECTION 7209 OF SAID LAW.

DWG NO.	DATE	DESCRIPTION

REFERENCE DRAWINGS

NO.	DATE	DWN	APP'D	DESCRIPTION
A	XXXXX	XXX	XXX	XXXXXXXXXXXXXXX

REVISIONS

ecology and environment engineering and geology, p.c.

DESIGNED BY	CHECKED BY
L. DIMICK AND D. BULLINGER	R. WATT, P.G.
DRAWN BY	APPROVED BY
B. HURRY	A. SMITH, P.E.

X-X-2025

LOUCKS ROAD EXTENSION OFF-SITE

90% DRAFT

DEWITT ONONDAGA COUNTY NEW YORK

EXISTING CONDITIONS - 3 OF 5

SCALE	FIRST ISSUED	CAD FILE NO.	SHEET NO.	REV.
NOTED	12/15/2025	E-03	SHEET 5 OF 24	A

MATCHLINE SEE SHEET E-03

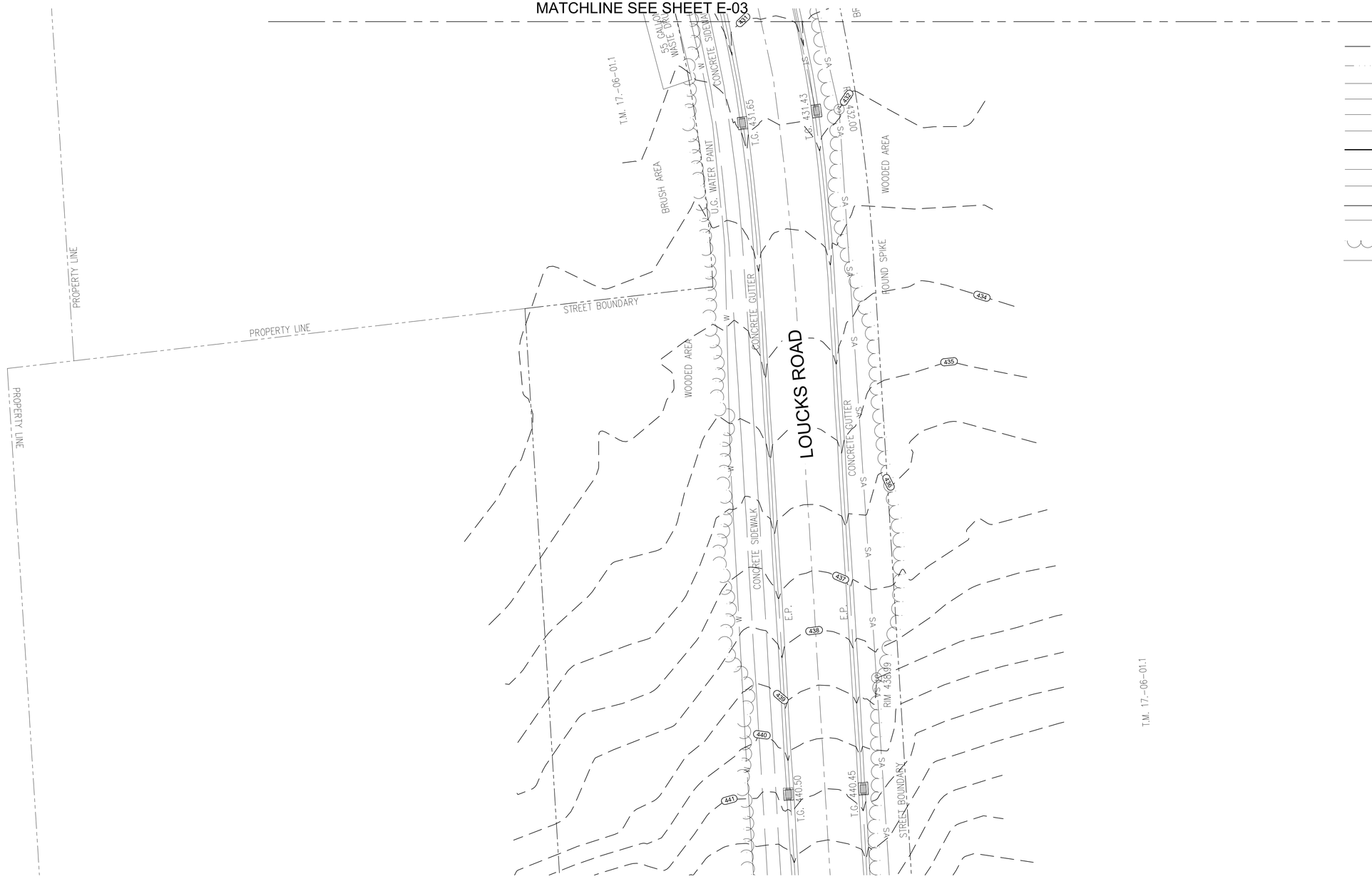

MATCHLINE SEE SHEET E-05

EXISTING CONDITIONS

SCALE: 1"=20'-0"

LEGEND

- FENCELINE
- DRAINAGE DITCH
- STORM PIPE
- SANITARY LINE
- ELECTRIC LINE
- UNDERGROUND FIBER
- PROPERTY LINE
- RIGHT OF WAY
- CONCRETE SIDEWALK
- GASLINE
- TOPO BREAKLINE
- VEGETATION LINE
- WATER LINE
- CONIFEROUS TREE
- DECIDUOUS TREE
- SIGN
- SANITARY MANHOLE
- SOIL BORING
- WATER VALVE
- HYDRANT
- SURVEY CONTROL
- UTILITY STRUCTURE
- GAS VENT
- GAS MARKER
- ELECTRIC METER
- POST
- CATCH BASIN
- IRON PIN
- PROPERTY MONUMENT

0 20 40 Feet

IT IS A VIOLATION OF NEW YORK STATE EDUCATION LAW TO ALTER THIS DOCUMENT BY MEANS INCONSISTENT WITH SECTION 7209 OF SAID LAW.

DWG NO.	DATE	DESCRIPTION

REFERENCE DRAWINGS

NO.	DATE	DWN	APP'D	DESCRIPTION
A	XXXXX	XXX	XXX	XXXXXXXXXXXXXXX

REVISIONS

ecology and environment engineering and geology, p.c.

DESIGNED BY	CHECKED BY
L. DIMICK AND D. BULLINGER	R. WATT, P.G.
DRAWN BY	APPROVED BY
B. HURRY	A. SMITH, P.E.

X-X-2025

LOUCKS ROAD EXTENSION OFF-SITE

90% DRAFT

DEWITT ONONDAGA COUNTY NEW YORK

EXISTING CONDITIONS - 4 OF 5

SCALE	FIRST ISSUED	CAD FILE NO.	SHEET NO.	REV.
NOTED	12/15/2025	E-04	SHEET 6 OF 24	A

MATCHLINE SEE SHEET E-04

LEGEND

- FENCELINE
- DRAINAGE DITCH
- STORM PIPE
- SANITARY LINE
- ELECTRIC LINE
- UNDERGROUND FIBER
- PROPERTY LINE
- RIGHT OF WAY
- CONCRETE SIDEWALK
- GASLINE
- TOPO BREAKLINE
- VEGETATION LINE
- WATER LINE
- CONIFEROUS TREE
- DECIDUOUS TREE
- SIGN
- SANITARY MANHOLE
- SOIL BORING
- WATER VALVE
- HYDRANT
- SURVEY CONTROL
- UTILITY STRUCTURE
- GAS VENT
- GAS MARKER
- ELECTRIC METER
- POST
- CATCH BASIN
- IRON PIN
- PROPERTY MONUMENT

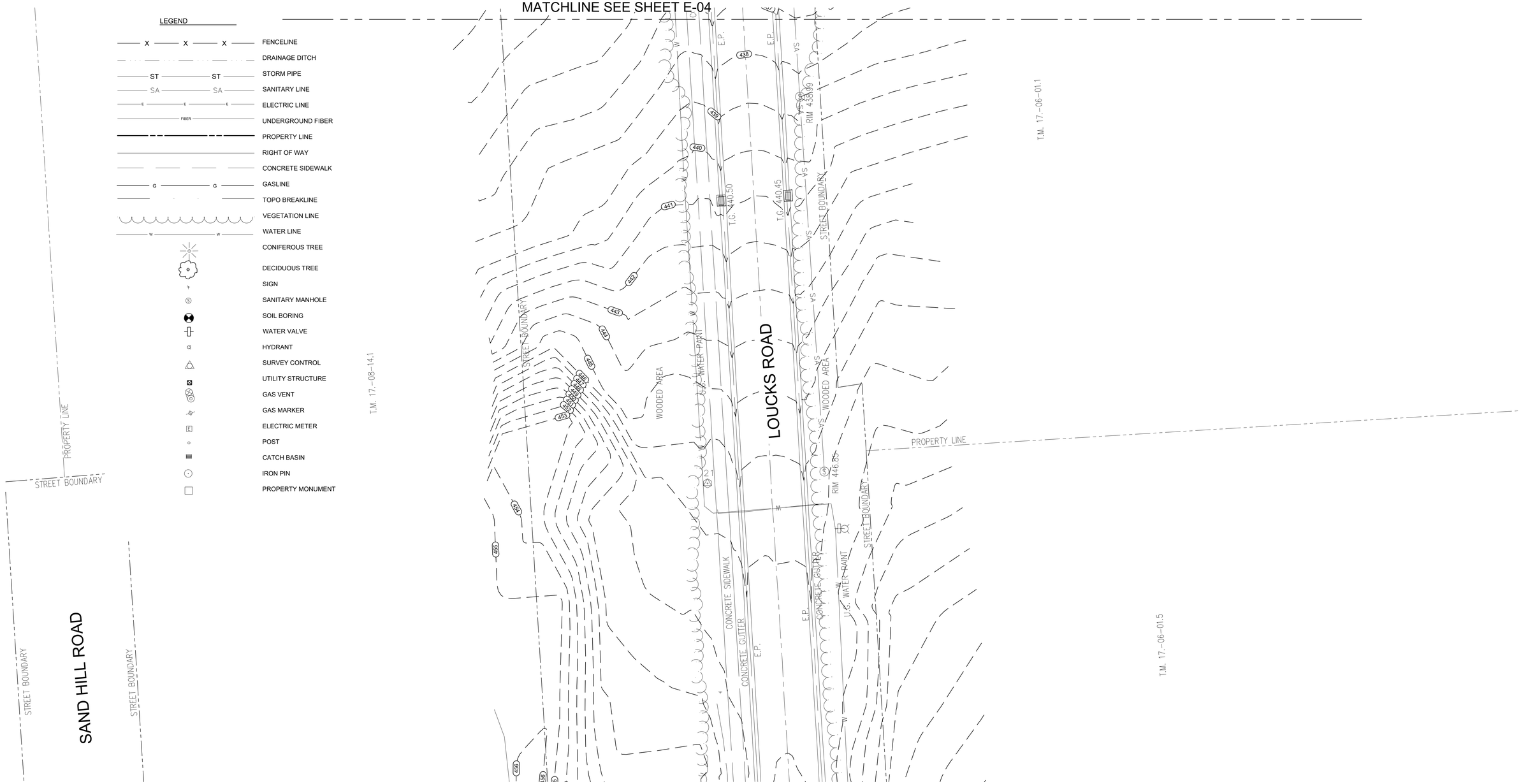

EXISTING CONDITIONS

SCALE: 1"=20'-0"

IT IS A VIOLATION OF NEW YORK STATE EDUCATION LAW TO ALTER THIS DOCUMENT BY MEANS INCONSISTENT WITH SECTION 7209 OF SAID LAW.

DWG NO.	DATE	DESCRIPTION

REFERENCE DRAWINGS

NO.	DATE	DWN	APP'D	DESCRIPTION
A	XXXXX	XXX	XXX	XXXXXXXXXXXXXXX

REVISIONS

ecology and environment engineering and geology, p.c.

DESIGNED BY	CHECKED BY
L. DIMICK AND D. BULLINGER	R. WATT, P.G.
DRAWN BY	APPROVED BY
B. HURRY	A. SMITH, P.E.

X-X-2025

LOUCKS ROAD EXTENSION OFF-SITE

90% DRAFT

DEWITT ONONDAGA COUNTY NEW YORK

EXISTING CONDITIONS - 5 OF 5

SCALE	FIRST ISSUED	CAD FILE NO.	SHEET NO.	REV.
NOTED	12/15/2025	E-05	SHEET 7 OF 24	A

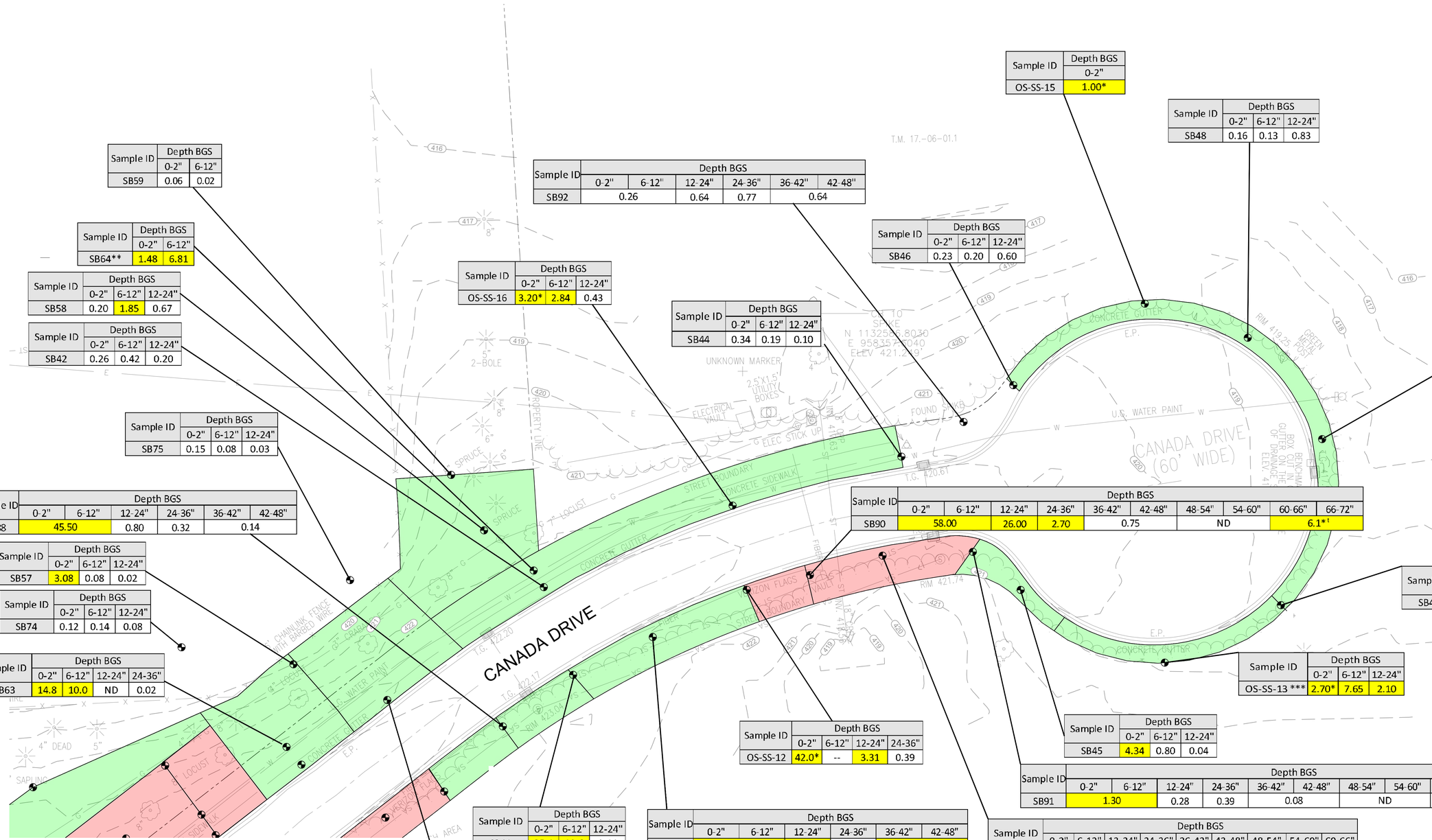

SAMPLING PLAN

SCALE: 1"=20'-0"

LEGEND

- EXISTING SOIL BORING LOCATION
- EXCAVATION AREA WITH NON-TSCA PCB WASTE, EXCAVATION DEPTH IN INCHES
- EXCAVATION AREA WITH TSCA PCB WASTE, DEPTH OF TSCA WASTE AND TOTAL EXCAVATION DEPTH IN INCHES
- PARCEL BOUNDARY
- TOTAL PCBS GREATER THAN OR EQUAL TO 1.00 PPM

Sample ID	Depth BGS		
	0-2"	6-12"	12-24"
SB32	20.6	1.05	0.11

RESULTS IN MILLIGRAMS PER KILOGRAM (mg/kg)
RESULTS ARE TOTAL PCB's
* 2019 AND 2020 SAMPLE RESULT
** SAMPLED OVER UTILITIES
*** REFUSAL
ND NOT DETECTED
t SUSPECTED CROSS-CONTAMINATION, ADDITIONAL SAMPLING TO BE COMPLETED TO VERIFY IN FIELD FOLLOWING EXCAVATION

Sample ID	Depth BGS	
	0-2"	6-12"
SB59	0.06	0.02

Sample ID	Depth BGS	
	0-2"	6-12"
SB64**	1.48	6.81

Sample ID	Depth BGS		
	0-2"	6-12"	12-24"
SB58	0.20	1.85	0.67

Sample ID	Depth BGS		
	0-2"	6-12"	12-24"
SB42	0.26	0.42	0.20

Sample ID	Depth BGS		
	0-2"	6-12"	12-24"
SB75	0.15	0.08	0.03

Sample ID	Depth BGS					
	0-2"	6-12"	12-24"	24-36"	36-42"	42-48"
SB88	45.50		0.80	0.32	0.14	

Sample ID	Depth BGS		
	0-2"	6-12"	12-24"
SB57	3.08	0.08	0.02

Sample ID	Depth BGS		
	0-2"	6-12"	12-24"
SB74	0.12	0.14	0.08

Sample ID	Depth BGS			
	0-2"	6-12"	12-24"	24-36"
SB63	14.8	10.0	ND	0.02

Sample ID	Depth BGS					
	0-2"	6-12"	12-24"	24-36"	36-42"	42-48"
SB92	0.26		0.64	0.77	0.64	

Sample ID	Depth BGS		
	0-2"	6-12"	12-24"
OS-SS-16	3.20*	2.84	0.43

Sample ID	Depth BGS		
	0-2"	6-12"	12-24"
SB44	0.34	0.19	0.10

Sample ID	Depth BGS		
	0-2"	6-12"	12-24"
SB46	0.23	0.20	0.60

Sample ID	Depth BGS
	0-2"
OS-SS-15	1.00*

Sample ID	Depth BGS		
	0-2"	6-12"	12-24"
SB48	0.16	0.13	0.83

Sample ID	Depth BGS	
	0-2"	6-12"
OS-SS-14	3.50*	0.08

Sample ID	Depth BGS									
	0-2"	6-12"	12-24"	24-36"	36-42"	42-48"	48-54"	54-60"	60-66"	66-72"
SB90	58.00		26.00	2.70	0.75		ND		6.1*[t]	

Sample ID	Depth BGS		
	0-2"	6-12"	12-24"
SB47	0.26	0.15	0.02

Sample ID	Depth BGS		
	0-2"	6-12"	12-24"
OS-SS-13 ***	2.70*	7.65	2.10

Sample ID	Depth BGS			
	0-2"	6-12"	12-24"	24-36"
OS-SS-12	42.0*	--	3.31	0.39

Sample ID	Depth BGS		
	0-2"	6-12"	12-24"
SB45	4.34	0.80	0.04

Sample ID	Depth BGS								
	0-2"	6-12"	12-24"	24-36"	36-42"	42-48"	48-54"	54-60"	60-66"	66-72"
SB91	1.30		0.28	0.39	0.08		ND		0.04	--

Sample ID	Depth BGS		
	0-2"	6-12"	12-24"
SB41	35.4	10.6	0.44

Sample ID	Depth BGS					
	0-2"	6-12"	12-24"	24-36"	36-42"	42-48"
SB89	44.00		22.00	0.62	2.80[t]	

Sample ID	Depth BGS								
	0-2"	6-12"	12-24"	24-36"	36-42"	42-48"	48-54"	54-60"	60-66"
SB43	98.8	130	10.1	12.6	--	5.75	--	--	0.46

Sample ID	Depth BGS			
	0-2"	6-12"	12-24"	24-36"
OS-SS-17	17.0*	46.9	8.79	0.19

0 20 40 Feet

IT IS A VIOLATION OF NEW YORK STATE EDUCATION LAW TO ALTER THIS DOCUMENT BY MEANS INCONSISTENT WITH SECTION 7209 OF SAID LAW.

DWG NO.	DATE	DESCRIPTION

REFERENCE DRAWINGS

NO.	DATE	DWN	APP'D	DESCRIPTION
A	XXXXX	XXX	XXX	XXXXXXXXXXXXXXX

REVISIONS

ecology and environment engineering and geology, p.c.

DESIGNED BY	CHECKED BY
L. DIMICK AND D. BULLINGER	R. WATT, P.G.
DRAWN BY	APPROVED BY
B. HURRY	A. SMITH, P.E.

X-X-2025

LOUCKS ROAD EXTENSION OFF-SITE
90% DRAFT
DEWITT ONONDAGA COUNTY NEW YORK

SAMPLES - SHEET 1 OF 5

SCALE	FIRST ISSUED	CAD FILE NO.	SHEET NO.	REV.
NOTED	12/15/2025	C-01	SHEET 8 OF 24	A

LEGEND

- EXISTING SOIL BORING LOCATION
- EXCAVATION AREA WITH NON-TSCA PCB WASTE, EXCAVATION DEPTH IN INCHES
- EXCAVATION AREA WITH TSCA PCB WASTE, DEPTH OF TSCA WASTE AND TOTAL EXCAVATION DEPTH IN INCHES
- PARCEL BOUNDARY
- TOTAL PCBS GREATER THAN OR EQUAL TO 1.00 PPM

Sample ID	Depth BGS		
	0-2"	6-12"	12-24"
SB32	20.6	1.05	0.11

RESULTS IN MILLIGRAMS PER KILOGRAM (mg/kg)
RESULTS ARE TOTAL PCB's
* 2019 AND 2020 SAMPLE RESULT
** SAMPLED OVER UTILITIES
*** REFUSAL
ND NOT DETECTED
t SUSPECTED CROSS-CONTAMINATION, ADDITIONAL SAMPLING TO BE COMPLETED TO VERIFY IN FIELD FOLLOWING EXCAVATION

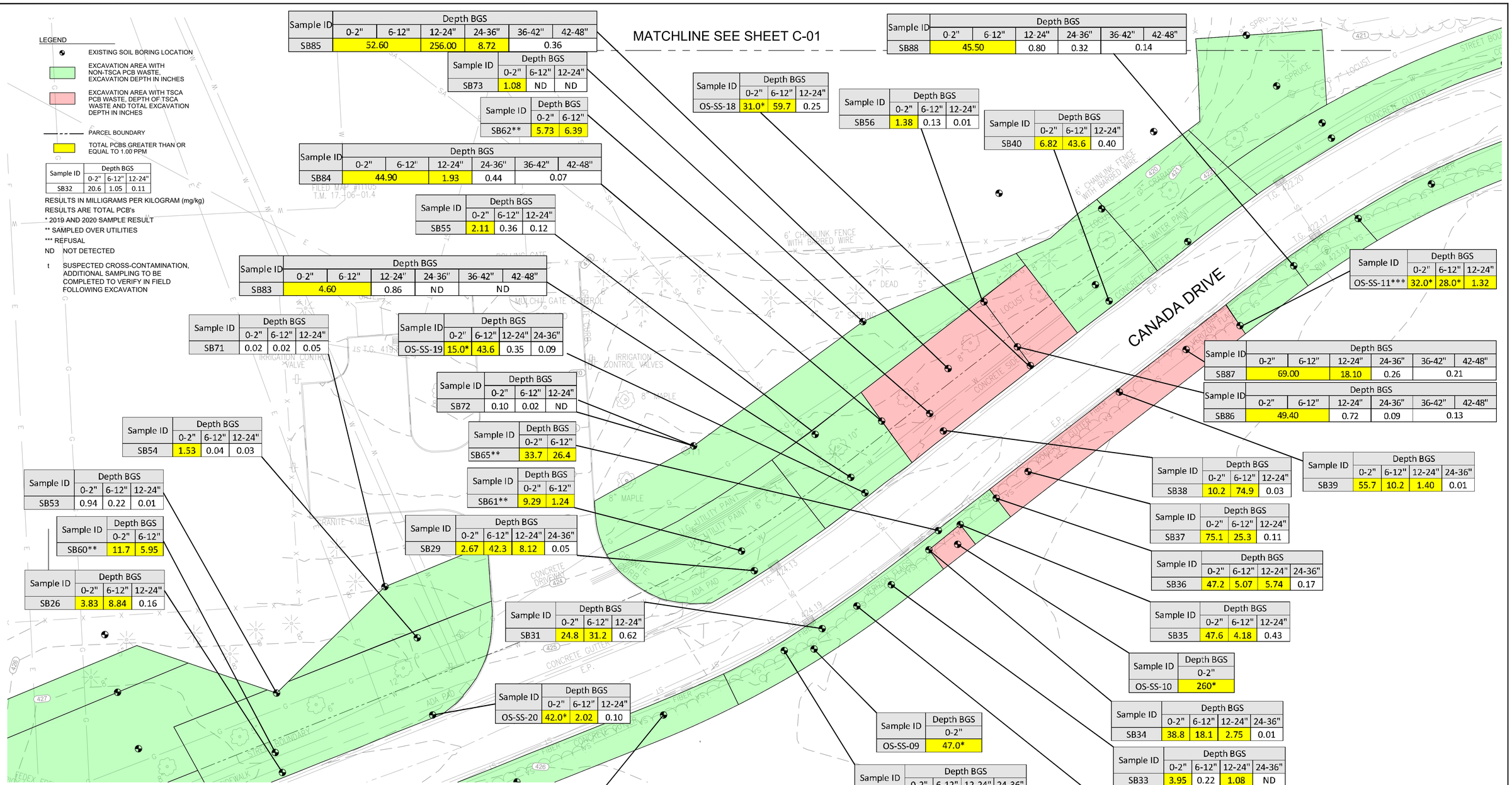

Sample ID	Depth BGS					
	0-2"	6-12"	12-24"	24-36"	36-42"	42-48"
SB85	52.60	256.00	8.72	0.36		

Sample ID	Depth BGS		
	0-2"	6-12"	12-24"
SB73	1.08	ND	ND

Sample ID	Depth BGS	
	0-2"	6-12"
SB62**	5.73	6.39

Sample ID	Depth BGS					
	0-2"	6-12"	12-24"	24-36"	36-42"	42-48"
SB84	44.90	1.93	0.44	0.07		

Sample ID	Depth BGS		
	0-2"	6-12"	12-24"
SB55	2.11	0.36	0.12

Sample ID	Depth BGS					
	0-2"	6-12"	12-24"	24-36"	36-42"	42-48"
SB83	4.60		0.86	ND	ND	

Sample ID	Depth BGS		
	0-2"	6-12"	12-24"
SB71	0.02	0.02	0.05

Sample ID	Depth BGS			
	0-2"	6-12"	12-24"	24-36"
OS-SS-19	15.0*	43.6	0.35	0.09

Sample ID	Depth BGS		
	0-2"	6-12"	12-24"
SB72	0.10	0.02	ND

Sample ID	Depth BGS	
	0-2"	6-12"
SB65**	33.7	26.4

Sample ID	Depth BGS	
	0-2"	6-12"
SB61**	9.29	1.24

Sample ID	Depth BGS		
	0-2"	6-12"	12-24"
SB54	1.53	0.04	0.03

Sample ID	Depth BGS		
	0-2"	6-12"	12-24"
SB53	0.94	0.22	0.01

Sample ID	Depth BGS	
	0-2"	6-12"
SB60**	11.7	5.95

Sample ID	Depth BGS			
	0-2"	6-12"	12-24"	24-36"
SB29	2.67	42.3	8.12	0.05

Sample ID	Depth BGS		
	0-2"	6-12"	12-24"
SB26	3.83	8.84	0.16

Sample ID	Depth BGS		
	0-2"	6-12"	12-24"
SB31	24.8	31.2	0.62

Sample ID	Depth BGS		
	0-2"	6-12"	12-24"
OS-SS-20	42.0*	2.02	0.10

Sample ID	Depth BGS		
	0-2"	6-12"	12-24"
SB28	20.0	0.72	0.39

Sample ID	Depth BGS					
	0-2"	6-12"	12-24"	24-36"	36-42"	42-48"
SB88	45.50		0.80	0.32	0.14	

Sample ID	Depth BGS		
	0-2"	6-12"	12-24"
OS-SS-18	31.0*	59.7	0.25

Sample ID	Depth BGS		
	0-2"	6-12"	12-24"
SB56	1.38	0.13	0.01

Sample ID	Depth BGS		
	0-2"	6-12"	12-24"
SB40	6.82	43.6	0.40

Sample ID	Depth BGS		
	0-2"	6-12"	12-24"
OS-SS-11***	32.0*	28.0*	1.32

Sample ID	Depth BGS					
	0-2"	6-12"	12-24"	24-36"	36-42"	42-48"
SB87	69.00		18.10	0.26	0.21	

Sample ID	Depth BGS					
	0-2"	6-12"	12-24"	24-36"	36-42"	42-48"
SB86	49.40		0.72	0.09	0.13	

Sample ID	Depth BGS			
	0-2"	6-12"	12-24"	24-36"
SB39	55.7	10.2	1.40	0.01

Sample ID	Depth BGS		
	0-2"	6-12"	12-24"
SB38	10.2	74.9	0.03

Sample ID	Depth BGS		
	0-2"	6-12"	12-24"
SB37	75.1	25.3	0.11

Sample ID	Depth BGS			
	0-2"	6-12"	12-24"	24-36"
SB36	47.2	5.07	5.74	0.17

Sample ID	Depth BGS		
	0-2"	6-12"	12-24"
SB35	47.6	4.18	0.43

Sample ID	Depth BGS
	0-2"
OS-SS-10	260*

Sample ID	Depth BGS			
	0-2"	6-12"	12-24"	24-36"
SB34	38.8	18.1	2.75	0.01

Sample ID	Depth BGS			
	0-2"	6-12"	12-24"	24-36"
SB33	3.95	0.22	1.08	ND

Sample ID	Depth BGS
	0-2"
OS-SS-09	47.0*

Sample ID	Depth BGS			
	0-2"	6-12"	12-24"	24-36"
SB30	5.66	0.40	2.13	0.01

Sample ID	Depth BGS		
	0-2"	6-12"	12-24"
SB32	20.6	1.05	0.11

SAMPLING PLAN

SCALE: 1"=20'-0"

IT IS A VIOLATION OF NEW YORK STATE EDUCATION LAW TO ALTER THIS DOCUMENT BY MEANS INCONSISTENT WITH SECTION 7209 OF SAID LAW.

DWG NO.	DATE	DESCRIPTION

REFERENCE DRAWINGS

NO.	DATE	DWN	APP'D	DESCRIPTION
A	XXXXX	XXX	XXX	XXXXXXXXXXXXXXX

REVISIONS

ecology and environment engineering and geology, p.c.

DESIGNED BY L. DIMICK AND D. BULLINGER	CHECKED BY R. WATT, P.G.
DRAWN BY B. HURRY	APPROVED BY A. SMITH, P.E.

X-X-2025

LOUCKS ROAD EXTENSION OFF-SITE
90% DRAFT
DEWITT ONONDAGA COUNTY NEW YORK

SAMPLES - SHEET 2 OF 5

SCALE	FIRST ISSUED	CAD FILE NO.	SHEET NO.	REV.
NOTED	12/15/2025	C-02	SHEET 9 OF 24	A

LEGEND

- EXISTING SOIL BORING LOCATION
- EXCAVATION AREA WITH NON-TSCA PCB WASTE, EXCAVATION DEPTH IN INCHES
- EXCAVATION AREA WITH TSCA PCB WASTE, DEPTH OF TSCA WASTE AND TOTAL EXCAVATION DEPTH IN INCHES
- PARCEL BOUNDARY
- TOTAL PCBS GREATER THAN OR EQUAL TO 1.00 PPM

Sample ID	Depth BGS		
	0-2"	6-12"	12-24"
SB32	20.6	1.05	0.11

RESULTS IN MILLIGRAMS PER KILOGRAM (mg/kg)
RESULTS ARE TOTAL PCB's
* 2019 AND 2020 SAMPLE RESULT
** SAMPLED OVER UTILITIES
*** REFUSAL
ND NOT DETECTED
t SUSPECTED CROSS-CONTAMINATION, ADDITIONAL SAMPLING TO BE COMPLETED TO VERIFY IN FIELD FOLLOWING EXCAVATION

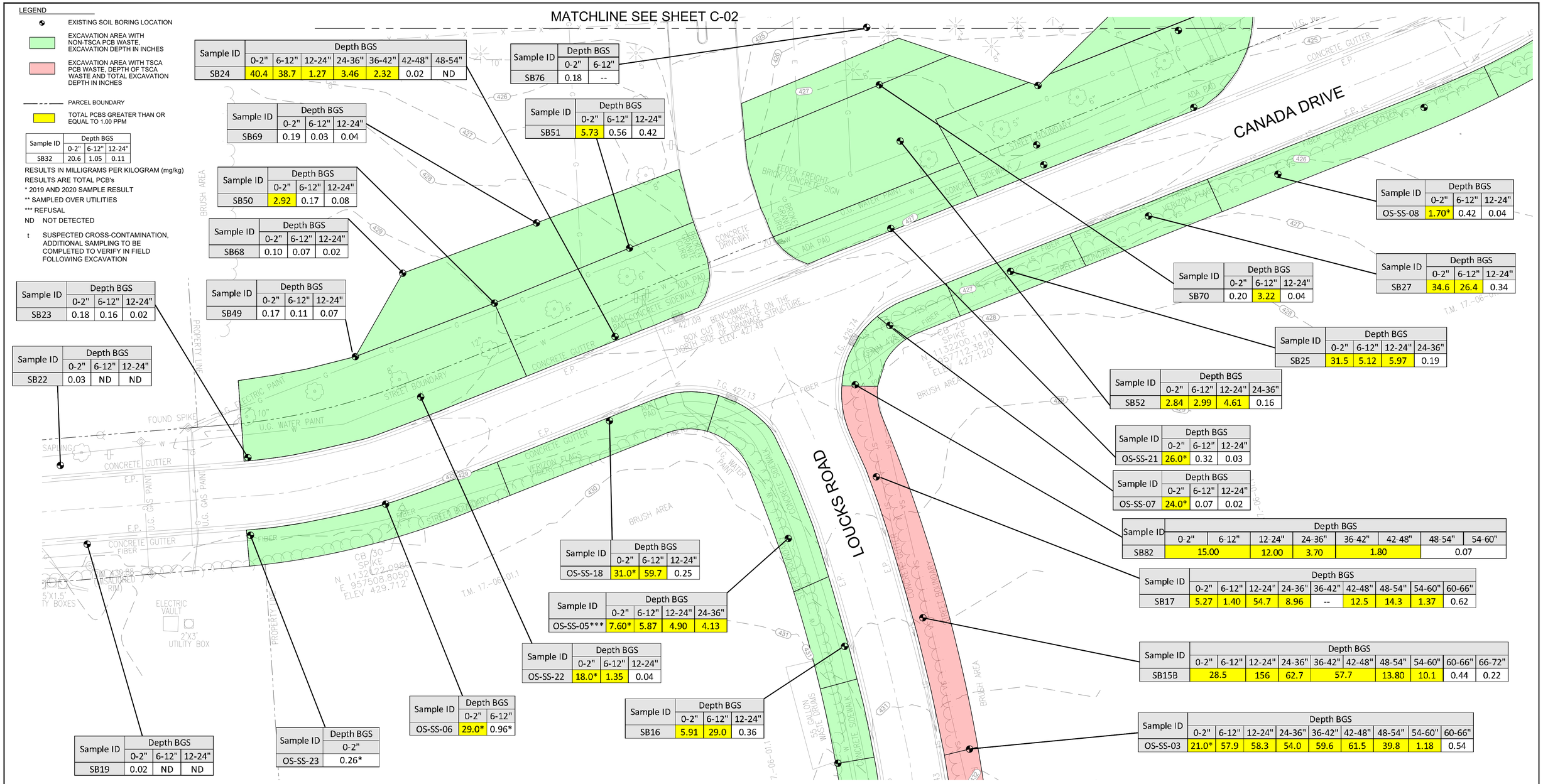

SAMPLING PLAN
SCALE: 1"=20'-0"

Sample ID	Depth BGS						
	0-2"	6-12"	12-24"	24-36"	36-42"	42-48"	48-54"
SB24	40.4	38.7	1.27	3.46	2.32	0.02	ND

Sample ID	Depth BGS	
	0-2"	6-12"
SB76	0.18	--

Sample ID	Depth BGS		
	0-2"	6-12"	12-24"
SB69	0.19	0.03	0.04

Sample ID	Depth BGS		
	0-2"	6-12"	12-24"
SB51	5.73	0.56	0.42

Sample ID	Depth BGS		
	0-2"	6-12"	12-24"
SB50	2.92	0.17	0.08

Sample ID	Depth BGS		
	0-2"	6-12"	12-24"
SB68	0.10	0.07	0.02

Sample ID	Depth BGS		
	0-2"	6-12"	12-24"
SB23	0.18	0.16	0.02

Sample ID	Depth BGS		
	0-2"	6-12"	12-24"
SB49	0.17	0.11	0.07

Sample ID	Depth BGS		
	0-2"	6-12"	12-24"
SB22	0.03	ND	ND

Sample ID	Depth BGS		
	0-2"	6-12"	12-24"
OS-SS-08	1.70*	0.42	0.04

Sample ID	Depth BGS		
	0-2"	6-12"	12-24"
SB27	34.6	26.4	0.34

Sample ID	Depth BGS		
	0-2"	6-12"	12-24"
SB70	0.20	3.22	0.04

Sample ID	Depth BGS			
	0-2"	6-12"	12-24"	24-36"
SB25	31.5	5.12	5.97	0.19

Sample ID	Depth BGS			
	0-2"	6-12"	12-24"	24-36"
SB52	2.84	2.99	4.61	0.16

Sample ID	Depth BGS		
	0-2"	6-12"	12-24"
OS-SS-21	26.0*	0.32	0.03

Sample ID	Depth BGS		
	0-2"	6-12"	12-24"
OS-SS-07	24.0*	0.07	0.02

Sample ID	Depth BGS							
	0-2"	6-12"	12-24"	24-36"	36-42"	42-48"	48-54"	54-60"
SB82	15.00		12.00	3.70	1.80		0.07	

Sample ID	Depth BGS								
	0-2"	6-12"	12-24"	24-36"	36-42"	42-48"	48-54"	54-60"	60-66"
SB17	5.27	1.40	54.7	8.96	--	12.5	14.3	1.37	0.62

Sample ID	Depth BGS									
	0-2"	6-12"	12-24"	24-36"	36-42"	42-48"	48-54"	54-60"	60-66"	66-72"
SB15B	28.5		156	62.7	57.7		13.80	10.1	0.44	0.22

Sample ID	Depth BGS								
	0-2"	6-12"	12-24"	24-36"	36-42"	42-48"	48-54"	54-60"	60-66"
OS-SS-03	21.0*	57.9	58.3	54.0	59.6	61.5	39.8	1.18	0.54

Sample ID	Depth BGS		
	0-2"	6-12"	12-24"
OS-SS-18	31.0*	59.7	0.25

Sample ID	Depth BGS			
	0-2"	6-12"	12-24"	24-36"
OS-SS-05***	7.60*	5.87	4.90	4.13

Sample ID	Depth BGS		
	0-2"	6-12"	12-24"
OS-SS-22	18.0*	1.35	0.04

Sample ID	Depth BGS	
	0-2"	6-12"
OS-SS-06	29.0*	0.96*

Sample ID	Depth BGS		
	0-2"	6-12"	12-24"
SB16	5.91	29.0	0.36

Sample ID	Depth BGS
	0-2"
OS-SS-23	0.26*

Sample ID	Depth BGS		
	0-2"	6-12"	12-24"
SB19	0.02	ND	ND

0 20 40 Feet

IT IS A VIOLATION OF NEW YORK STATE EDUCATION LAW TO ALTER THIS DOCUMENT BY MEANS INCONSISTENT WITH SECTION 7209 OF SAID LAW.

DWG NO.	DATE	DESCRIPTION

REFERENCE DRAWINGS

NO.	DATE	DWN	APP'D	DESCRIPTION
A	XXXXX	XXX	XXX	XXXXXXXXXXXXXXX

REVISIONS

ecology and environment engineering and geology, p.c.

DESIGNED BY	CHECKED BY
L. DIMICK AND D. BULLINGER	R. WATT, P.G.
DRAWN BY	APPROVED BY
B. HURRY	A. SMITH, P.E.

X-X-2025

LOUCKS ROAD EXTENSION OFF-SITE
90% DRAFT
DEWITT ONONDAGA COUNTY NEW YORK

SAMPLES - SHEET 3 OF 5

SCALE	FIRST ISSUED	CAD FILE NO.	SHEET NO.	REV.
NOTED	12/15/2025	C-03	SHEET 10 OF 24	A

MATCHLINE SEE SHEET C-03

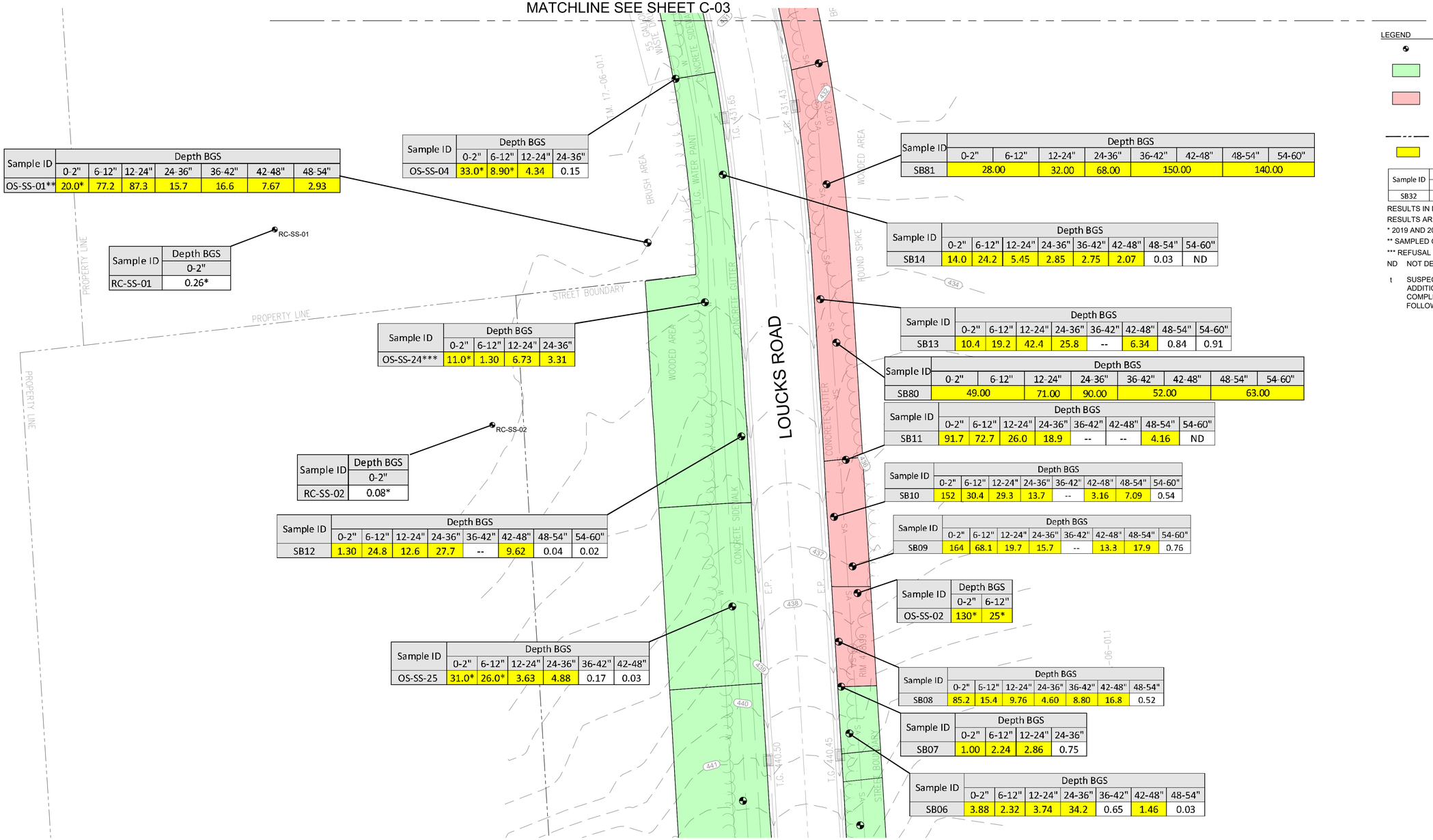

Sample ID	Depth BGS							
	0-2"	6-12"	12-24"	24-36"	36-42"	42-48"	48-54"	
OS-SS-01**	20.0*	77.2	87.3	15.7	16.6	7.67	2.93	

Sample ID	Depth BGS			
	0-2"	6-12"	12-24"	24-36"
OS-SS-04	33.0*	8.90*	4.34	0.15

Sample ID	Depth BGS
	0-2"
RC-SS-01	0.26*

Sample ID	Depth BGS			
	0-2"	6-12"	12-24"	24-36"
OS-SS-24***	11.0*	1.30	6.73	3.31

Sample ID	Depth BGS
	0-2"
RC-SS-02	0.08*

Sample ID	Depth BGS							
	0-2"	6-12"	12-24"	24-36"	36-42"	42-48"	48-54"	54-60"
SB12	1.30	24.8	12.6	27.7	--	9.62	0.04	0.02

Sample ID	Depth BGS					
	0-2"	6-12"	12-24"	24-36"	36-42"	42-48"
OS-SS-25	31.0*	26.0*	3.63	4.88	0.17	0.03

Sample ID	Depth BGS							
	0-2"	6-12"	12-24"	24-36"	36-42"	42-48"	48-54"	54-60"
SB81	28.00		32.00	68.00	150.00		140.00	

Sample ID	Depth BGS							
	0-2"	6-12"	12-24"	24-36"	36-42"	42-48"	48-54"	54-60"
SB14	14.0	24.2	5.45	2.85	2.75	2.07	0.03	ND

Sample ID	Depth BGS							
	0-2"	6-12"	12-24"	24-36"	36-42"	42-48"	48-54"	54-60"
SB13	10.4	19.2	42.4	25.8	--	6.34	0.84	0.91

Sample ID	Depth BGS							
	0-2"	6-12"	12-24"	24-36"	36-42"	42-48"	48-54"	54-60"
SB80	49.00		71.00	90.00	52.00		63.00	

Sample ID	Depth BGS							
	0-2"	6-12"	12-24"	24-36"	36-42"	42-48"	48-54"	54-60"
SB11	91.7	72.7	26.0	18.9	--	--	4.16	ND

Sample ID	Depth BGS							
	0-2"	6-12"	12-24"	24-36"	36-42"	42-48"	48-54"	54-60"
SB10	152	30.4	29.3	13.7	--	3.16	7.09	0.54

Sample ID	Depth BGS							
	0-2"	6-12"	12-24"	24-36"	36-42"	42-48"	48-54"	54-60"
SB09	164	68.1	19.7	15.7	--	13.3	17.9	0.76

Sample ID	Depth BGS	
	0-2"	6-12"
OS-SS-02	130*	25*

Sample ID	Depth BGS						
	0-2"	6-12"	12-24"	24-36"	36-42"	42-48"	48-54"
SB08	85.2	15.4	9.76	4.60	8.80	16.8	0.52

Sample ID	Depth BGS			
	0-2"	6-12"	12-24"	24-36"
SB07	1.00	2.24	2.86	0.75

Sample ID	Depth BGS						
	0-2"	6-12"	12-24"	24-36"	36-42"	42-48"	48-54"
SB06	3.88	2.32	3.74	34.2	0.65	1.46	0.03

LEGEND

- EXISTING SOIL BORING LOCATION
- EXCAVATION AREA WITH NON-TSCA PCB WASTE, EXCAVATION DEPTH IN INCHES
- EXCAVATION AREA WITH TSCA PCB WASTE, DEPTH OF TSCA WASTE AND TOTAL EXCAVATION DEPTH IN INCHES
- PARCEL BOUNDARY
- TOTAL PCBS GREATER THAN OR EQUAL TO 1.00 PPM

Sample ID	Depth BGS		
	0-2"	6-12"	12-24"
SB32	20.6	1.05	0.11

RESULTS IN MILLIGRAMS PER KILOGRAM (mg/kg)
RESULTS ARE TOTAL PCB's
* 2019 AND 2020 SAMPLE RESULT
** SAMPLED OVER UTILITIES
*** REFUSAL
ND NOT DETECTED
t SUSPECTED CROSS-CONTAMINATION, ADDITIONAL SAMPLING TO BE COMPLETED TO VERIFY IN FIELD FOLLOWING EXCAVATION

MATCHLINE SEE SHEET C-05

SAMPLING PLAN

SCALE: 1"=20'-0"

0 20 40 Feet

IT IS A VIOLATION OF NEW YORK STATE EDUCATION LAW TO ALTER THIS DOCUMENT BY MEANS INCONSISTENT WITH SECTION 7209 OF SAID LAW.

DWG NO.	DATE	DESCRIPTION

REFERENCE DRAWINGS

NO.	DATE	DWN	APP'D	DESCRIPTION
A	XXXXX	XXX	XXX	XXXXXXXXXXXXXXX

REVISIONS

ecology and environment engineering and geology, p.c.

DESIGNED BY	CHECKED BY
L. DIMICK AND D. BULLINGER	R. WATT, P.G.
DRAWN BY	APPROVED BY
B. HURRY	A. SMITH, P.E.

X-X-2025

LOUCKS ROAD EXTENSION OFF-SITE
90% DRAFT
DEWITT ONONDAGA COUNTY NEW YORK

SAMPLES - SHEET 4 OF 5

SCALE	FIRST ISSUED	CAD FILE NO.	SHEET NO.	REV.
NOTED	12/15/2025	C-04	SHEET 11 OF 24	A

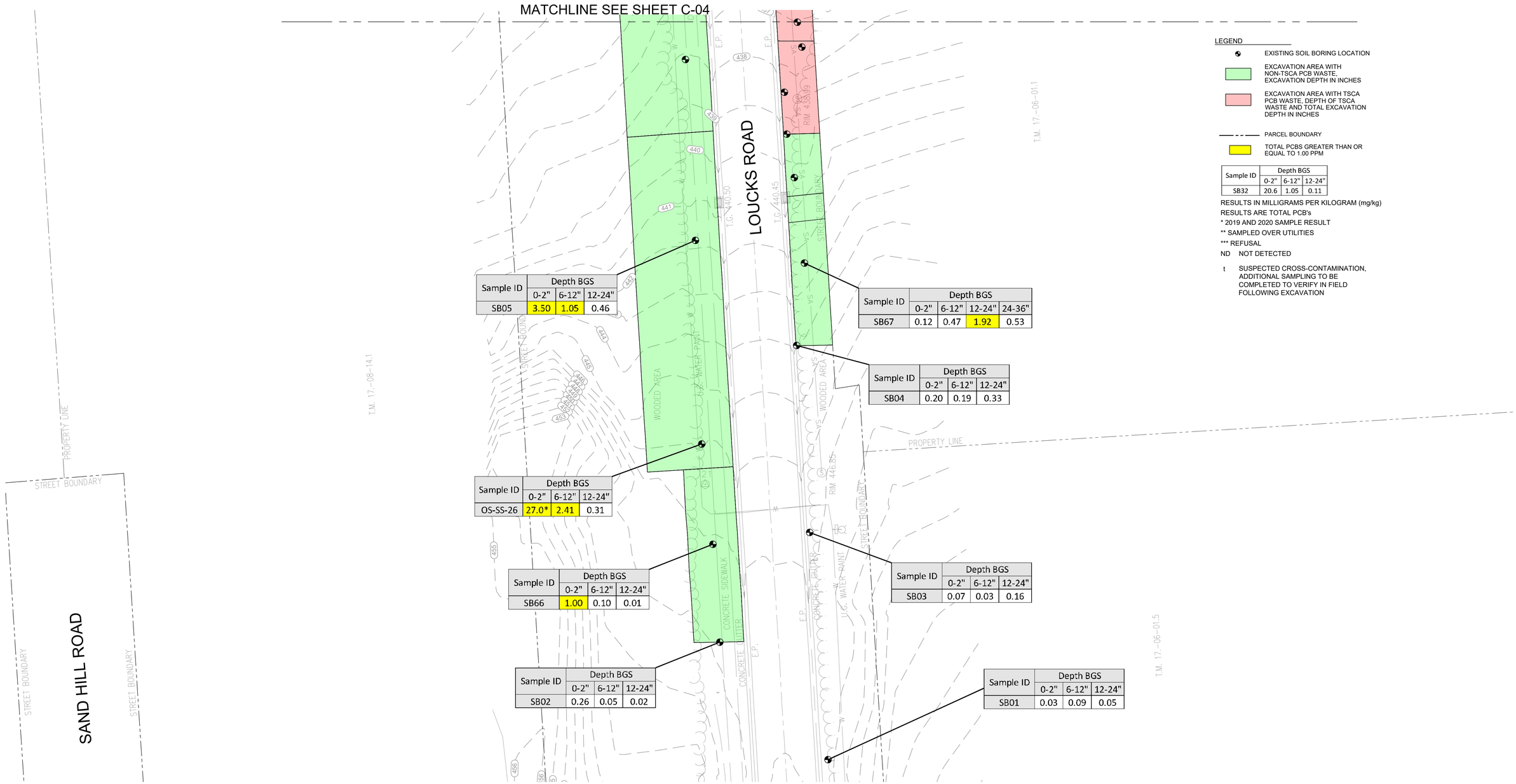

Sample ID	Depth BGS			
	0-2"	6-12"	12-24"	24-36"
SB32	20.6	1.05	0.11	

Sample ID	Depth BGS		
	0-2"	6-12"	12-24"
SB05	3.50	1.05	0.46

Sample ID	Depth BGS			
	0-2"	6-12"	12-24"	24-36"
SB67	0.12	0.47	1.92	0.53

Sample ID	Depth BGS		
	0-2"	6-12"	12-24"
SB04	0.20	0.19	0.33

Sample ID	Depth BGS		
	0-2"	6-12"	12-24"
OS-SS-26	27.0*	2.41	0.31

Sample ID	Depth BGS		
	0-2"	6-12"	12-24"
SB03	0.07	0.03	0.16

Sample ID	Depth BGS		
	0-2"	6-12"	12-24"
SB66	1.00	0.10	0.01

Sample ID	Depth BGS		
	0-2"	6-12"	12-24"
SB02	0.26	0.05	0.02

Sample ID	Depth BGS		
	0-2"	6-12"	12-24"
SB01	0.03	0.09	0.05

SAMPLING PLAN

SCALE: 1"=20'-0"

IT IS A VIOLATION OF NEW YORK STATE EDUCATION LAW TO ALTER THIS DOCUMENT BY MEANS INCONSISTENT WITH SECTION 7209 OF SAID LAW.

DWG NO.	DATE	DESCRIPTION

REFERENCE DRAWINGS

NO.	DATE	DWN	APP'D	DESCRIPTION
A	XXXXX	XXX	XXX	XXXXXXXXXXXXXXX

REVISIONS

ecology and environment engineering and geology, p.c.

DESIGNED BY	CHECKED BY
L. DIMICK AND D. BULLINGER	R. WATT, P.G.
DRAWN BY	APPROVED BY
B. HURRY	A. SMITH, P.E.

X-X-2025

LOUCKS ROAD EXTENSION OFF-SITE

90% DRAFT

DEWITT ONONDAGA COUNTY NEW YORK

SAMPLES - SHEET 5 OF 5

SCALE	FIRST ISSUED	CAD FILE NO.	SHEET NO.	REV.
NOTED	12/15/2025	C-05	SHEET 12 OF 24	A

Point Table		
Point #	Northing	Easting
740	1132532.92	958295.03
741	1132519.01	958300.86
742	1132540.63	958318.42
743	1132525.74	958321.73
744	1132551.95	958373.88
745	1132550.72	958385.78
746	1132537.24	958376.13
747	1132542.97	958397.26
748	1132530.04	958407.32
749	1132520.64	958418.29
750	1132515.46	958414.19
751	1132530.42	958397.31
752	1132504.03	958465.24
753	1132511.94	958468.06
754	1132425.69	958020.93
755	1132412.01	958001.99
756	1132396.21	958042.27
757	1132368.48	958005.92
758	1132397.35	957983.54
759	1132337.37	957958.15

Point Table		
Point #	Northing	Easting
760	1132338.71	957938.74
761	1132350.98	957919.29
762	1132357.57	957914.32
763	1132371.65	957944.12
764	1132380.10	957909.17
765	1132403.22	957950.73
766	1132455.32	958021.65
767	1132361.76	957864.08
768	1132338.15	957866.01
769	1132324.70	957865.93
770	1132307.56	957860.57
771	1132290.82	957845.54
772	1132253.02	957750.59
773	1132285.40	957732.86
774	1132300.91	957772.03
775	1132299.59	957775.91
776	1132304.44	957780.85
777	1132344.18	957821.20
778	1132312.20	957738.72
779	1132319.52	957717.34

Point Table		
Point #	Northing	Easting
780	1132292.62	957652.57
781	1132276.70	957653.35
782	1132272.05	957653.58
783	1132255.34	957658.58
784	1132238.45	957664.45
785	1132223.98	957677.68
786	1132264.37	957624.95
787	1132242.41	957631.39
788	1132208.19	957547.54
789	1132201.62	957530.35
790	1132212.02	957503.92
791	1132220.74	957508.87
792	1132223.56	957637.34
793	1132212.40	957637.00
794	1132206.83	957633.49
795	1132177.46	957561.02
796	1132151.34	957493.67
797	1132143.97	957460.38
798	1132142.10	957442.17
799	1132175.63	957439.76

Point Table		
Point #	Northing	Easting
800	1132185.70	957488.96
801	1132112.83	957443.35
802	1132097.68	957444.53
803	1132108.23	957500.83
804	1132132.56	957567.09
805	1132146.53	957561.62
806	1132122.41	957496.88
807	1132168.98	957618.15
808	1132166.34	957649.57
809	1132154.29	957636.92
810	1132154.40	957622.23
811	1132155.07	957663.53
812	1132093.28	957687.94
813	1132086.89	957673.28
814	1132142.55	957652.38
815	1132046.07	957684.33
816	1132050.28	957699.88
817	1132017.43	957707.08
818	1132014.70	957690.98
819	1131964.23	957697.76

Point Table		
Point #	Northing	Easting
820	1131965.38	957713.76
821	1131939.17	957699.74
822	1131936.67	957680.10
823	1131895.64	957682.44
824	1131915.96	957717.10
825	1131851.07	957721.12
826	1131849.00	957685.35
827	1131778.64	957689.57
828	1131781.25	957725.26
829	1131641.83	957733.59
830	1131689.47	957730.69
831	1131639.53	957697.98
832	1131568.69	957717.35
833	1131569.15	957738.07
834	1131692.04	957759.75
835	1131692.33	957774.82
836	1131744.77	957771.73
837	1131743.17	957756.64
838	1131779.90	957754.51
839	1131780.30	957769.44

Point Table		
Point #	Northing	Easting
840	1131818.62	957767.21
841	1131868.66	957764.15
842	1131867.04	957749.23
843	1131818.66	957752.18
844	1131942.34	957759.62
845	1131941.37	957744.78
846	1132021.69	957750.64
847	1132018.27	957736.62
848	1132173.95	957708.62
849	1132176.87	957693.86
850	1132156.91	957695.60
851	1132202.62	957708.36
852	1132192.94	957720.31
853	1132202.75	957743.27
854	1132216.55	957737.34
855	1132237.28	957789.21
856	1132223.79	957796.06
857	1132246.58	957853.27
858	1132260.28	957847.06
859	1132307.65	957963.28

Point Table		
Point #	Northing	Easting
860	1132294.75	957969.53
861	1132351.55	958055.47
862	1132359.66	958049.34
863	1132370.26	958062.46
864	1132362.00	958068.88
865	1132373.47	958083.59
866	1132385.01	958074.74
867	1132462.39	958173.77
868	1132482.07	958199.63
869	1132470.34	958208.28
870	1132450.21	958182.05
871	1132500.53	958227.45
872	1132489.29	958237.17
873	1132517.25	958257.55
874	1132607.67	958400.93
875	1132612.50	958396.12
876	1132632.85	958417.87
877	1132642.79	958452.85
878	1132633.78	958488.10
879	1132616.77	958508.36

Point Table		
Point #	Northing	Easting
880	1132589.32	958521.54
881	1132564.98	958523.02
882	1132541.61	958516.03
883	1132523.77	958503.13
884	1132529.04	958498.04
885	1132552.19	958512.27
886	1132584.20	958514.28
887	1132610.97	958502.91
888	1132628.50	958481.70
889	1132635.27	958455.26
890	1132624.56	958417.80
891	1132578.31	958356.19
892	1132594.35	958353.14
893	1132546.31	958216.15
894	1132577.66	958214.10
895	1132573.92	958161.21
896	1132539.27	958162.92
897	1132535.69	958158.14
898	1132508.58	958186.91
899	1132552.41	958264.38

Point Table		
Point #	Northing	Easting
900	1132575.41	958280.50
901	1132506.59	958119.73
902	1132476.64	958145.12
903	1132490.34	958100.31
904	1132474.04	958063.70
905	1132464.64	958071.01
906	1132479.06	958089.76
907	1132450.58	958111.61
908	1132436.01	958092.92
3834	1132503.67	958264.10

NOTES

1. PRIOR TO BACKFILL, THE ENGINEER WILL COLLECT POST-EXCAVATION BOTTOM AND SIDEWALL SAMPLES FOR TOTAL PCBS TO VERIFY THAT THE APPROPRIATE CUT DEPTH HAS BEEN ACHIEVED. BACKFILL SHALL NOT BE PLACED UNTIL THE CUT DEPTH HAS BEEN CONFIRMED BY THE ENGINEER.
2. EXCAVATION WITHIN RPZ'S SHALL BE PERFORMED IN ACCORDANCE WITH SPECIFICATION 31 20 00 - EXCAVATION AND BACKFILL. EXCAVATION WITHIN THE RPZ SHALL BE COMPLETED TO A MINIMUM OF 6-INCHES, BUT ALL ATTEMPTS TO REACH DESIGN DEPTH SHALL BE MADE WITHIN REASON WHILE PROVIDING FOR PROTECTION OF THE TREES. ADDITIONAL SAMPLES MAY BE COLLECTED WITHIN THE RPZ AT THE DISCRETION OF THE ENGINEER AND DEPARTMENT.

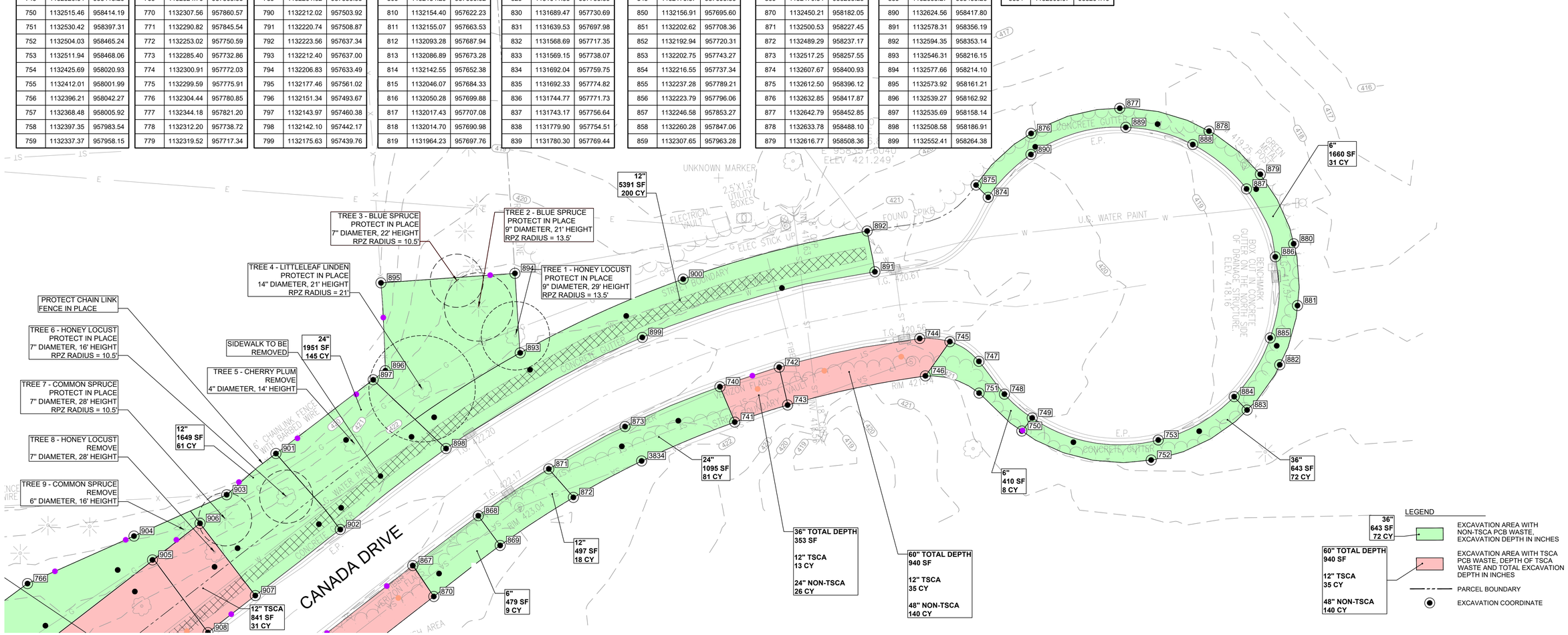

MATCHLINE SEE SHEET C-07

EXCAVATION SITE PLAN

SCALE: 1"=20'-0"

IT IS A VIOLATION OF NEW YORK STATE EDUCATION LAW TO ALTER THIS DOCUMENT BY MEANS INCONSISTENT WITH SECTION 7209 OF SAID LAW.

DWG NO.	DATE	DESCRIPTION

REFERENCE DRAWINGS

NO.	DATE	DWN	APP'D	DESCRIPTION
A	XXXXX	XXX	XXX	XXXXXXXXXXXXXXX

REVISIONS

ecology and environment engineering and geology, p.c.

DESIGNED BY	CHECKED BY
L. DIMICK AND D. BULLINGER	R. WATT, P.G.
DRAWN BY	APPROVED BY
B. HURRY	A. SMITH, P.E.

X-X-2025

LOUCKS ROAD EXTENSION OFF-SITE

90% DRAFT

DEWITT ONONDAGA COUNTY NEW YORK

EXCAVATION - SHEET 1 OF 5

SCALE	FIRST ISSUED	CAD FILE NO.	SHEET NO.	REV.
NOTED	12/15/2025	C-06	SHEET 13 OF 24	A

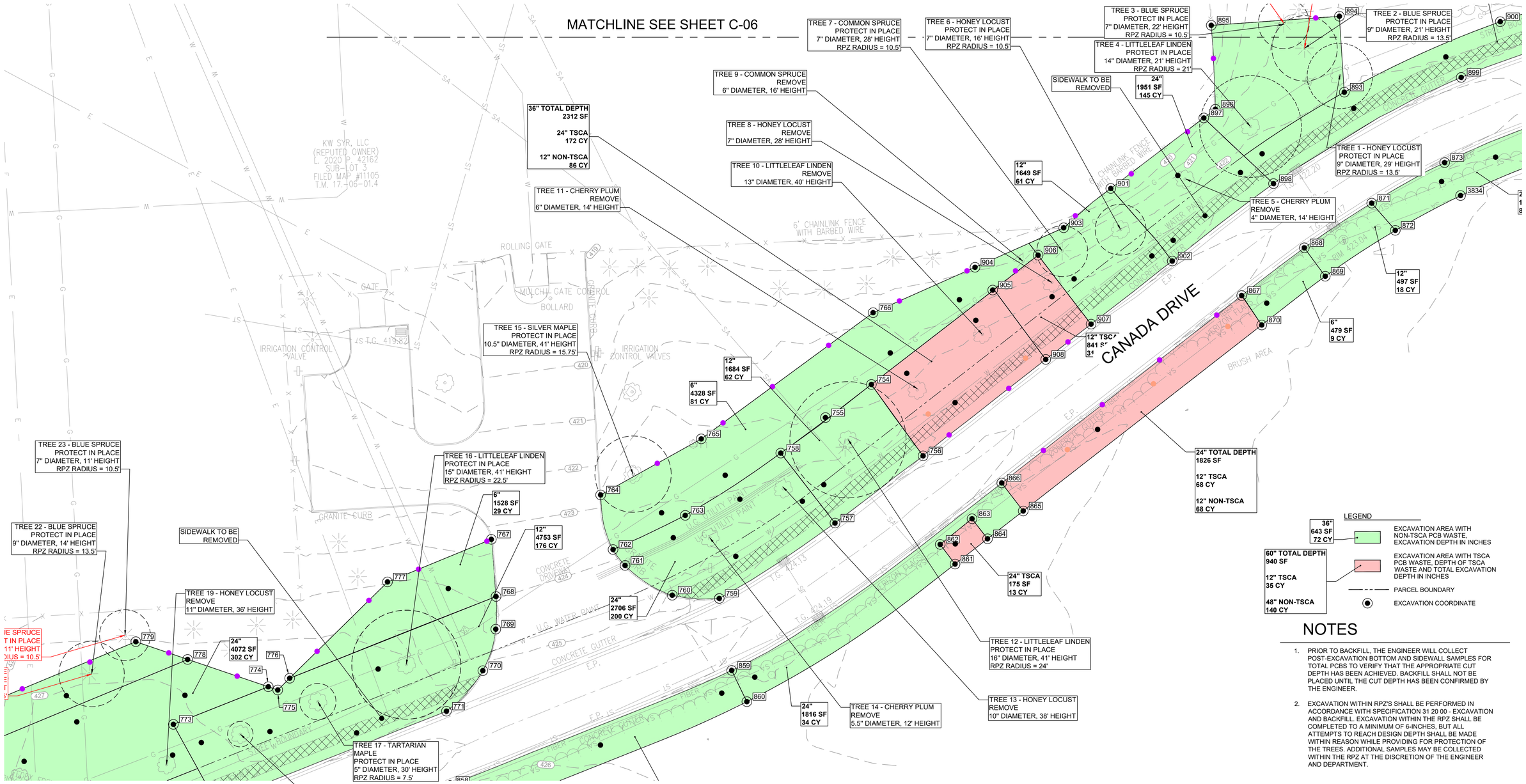

EXCAVATION SITE PLAN

SCALE: 1"=20'-0"

NOTES

1. PRIOR TO BACKFILL, THE ENGINEER WILL COLLECT POST-EXCAVATION BOTTOM AND SIDEWALL SAMPLES FOR TOTAL PCBS TO VERIFY THAT THE APPROPRIATE CUT DEPTH HAS BEEN ACHIEVED. BACKFILL SHALL NOT BE PLACED UNTIL THE CUT DEPTH HAS BEEN CONFIRMED BY THE ENGINEER.
2. EXCAVATION WITHIN RPZ'S SHALL BE PERFORMED IN ACCORDANCE WITH SPECIFICATION 31 20 00 - EXCAVATION AND BACKFILL. EXCAVATION WITHIN THE RPZ SHALL BE COMPLETED TO A MINIMUM OF 6-INCHES, BUT ALL ATTEMPTS TO REACH DESIGN DEPTH SHALL BE MADE WITHIN REASON WHILE PROVIDING FOR PROTECTION OF THE TREES. ADDITIONAL SAMPLES MAY BE COLLECTED WITHIN THE RPZ AT THE DISCRETION OF THE ENGINEER AND DEPARTMENT.

IT IS A VIOLATION OF NEW YORK STATE EDUCATION LAW TO ALTER THIS DOCUMENT BY MEANS INCONSISTENT WITH SECTION 7209 OF SAID LAW.

DWG NO.	DATE	DESCRIPTION

REFERENCE DRAWINGS

NO.	DATE	DWN	APP'D	DESCRIPTION
A	XXXXX	XXX	XXX	XXXXXXXXXXXXXXX

REVISIONS

ecology and environment engineering and geology, p.c.

DESIGNED BY	CHECKED BY
L. DIMICK AND D. BULLINGER	R. WATT, P.G.
DRAWN BY	APPROVED BY
B. HURRY	A. SMITH, P.E.

X-X-2025

LOUCKS ROAD EXTENSION OFF-SITE

90% DRAFT

DEWITT ONONDAGA COUNTY NEW YORK

EXCAVATION - SHEET 2 OF 5

SCALE	FIRST ISSUED	CAD FILE NO.	SHEET NO.	REV.
NOTED	12/15/2025	C-07	SHEET 14 OF 24	A

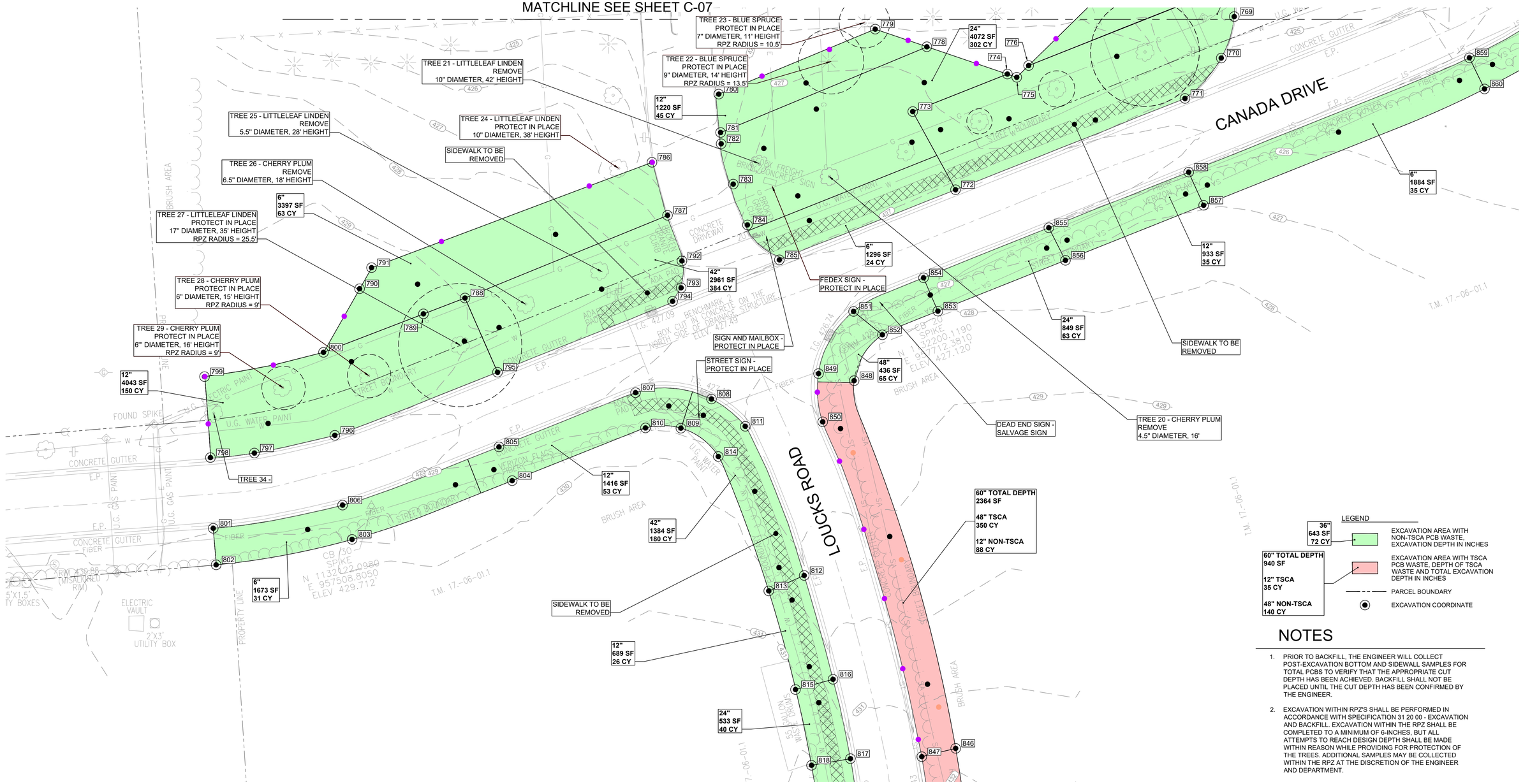

EXCAVATION SITE PLAN

SCALE: 1"=20'-0"

NOTES

1. PRIOR TO BACKFILL, THE ENGINEER WILL COLLECT POST-EXCAVATION BOTTOM AND SIDEWALL SAMPLES FOR TOTAL PCBS TO VERIFY THAT THE APPROPRIATE CUT DEPTH HAS BEEN ACHIEVED. BACKFILL SHALL NOT BE PLACED UNTIL THE CUT DEPTH HAS BEEN CONFIRMED BY THE ENGINEER.
2. EXCAVATION WITHIN RPZ'S SHALL BE PERFORMED IN ACCORDANCE WITH SPECIFICATION 31 20 00 - EXCAVATION AND BACKFILL. EXCAVATION WITHIN THE RPZ SHALL BE COMPLETED TO A MINIMUM OF 6-INCHES, BUT ALL ATTEMPTS TO REACH DESIGN DEPTH SHALL BE MADE WITHIN REASON WHILE PROVIDING FOR PROTECTION OF THE TREES. ADDITIONAL SAMPLES MAY BE COLLECTED WITHIN THE RPZ AT THE DISCRETION OF THE ENGINEER AND DEPARTMENT.

IT IS A VIOLATION OF NEW YORK STATE EDUCATION LAW TO ALTER THIS DOCUMENT BY MEANS INCONSISTENT WITH SECTION 7209 OF SAID LAW.

DWG NO.	DATE	DESCRIPTION

REFERENCE DRAWINGS

NO.	DATE	DWN	APP'D	DESCRIPTION
A	XXXXX	XXX	XXX	XXXXXXXXXXXXXXX

REVISIONS

ecology and environment engineering and geology, p.c.

DESIGNED BY	CHECKED BY
L. DIMICK AND D. BULLINGER	R. WATT, P.G.
DRAWN BY	APPROVED BY
B. HURRY	A. SMITH, P.E.

X-X-2025

LOUCKS ROAD EXTENSION OFF-SITE

90% DRAFT

DEWITT ONONDAGA COUNTY NEW YORK

EXCAVATION - SHEET 3 OF 5

SCALE	FIRST ISSUED	CAD FILE NO.	SHEET NO.	REV.
NOTED	12/15/2025	C-08	SHEET 15 OF 24	A

MATCHLINE SEE SHEET C-08

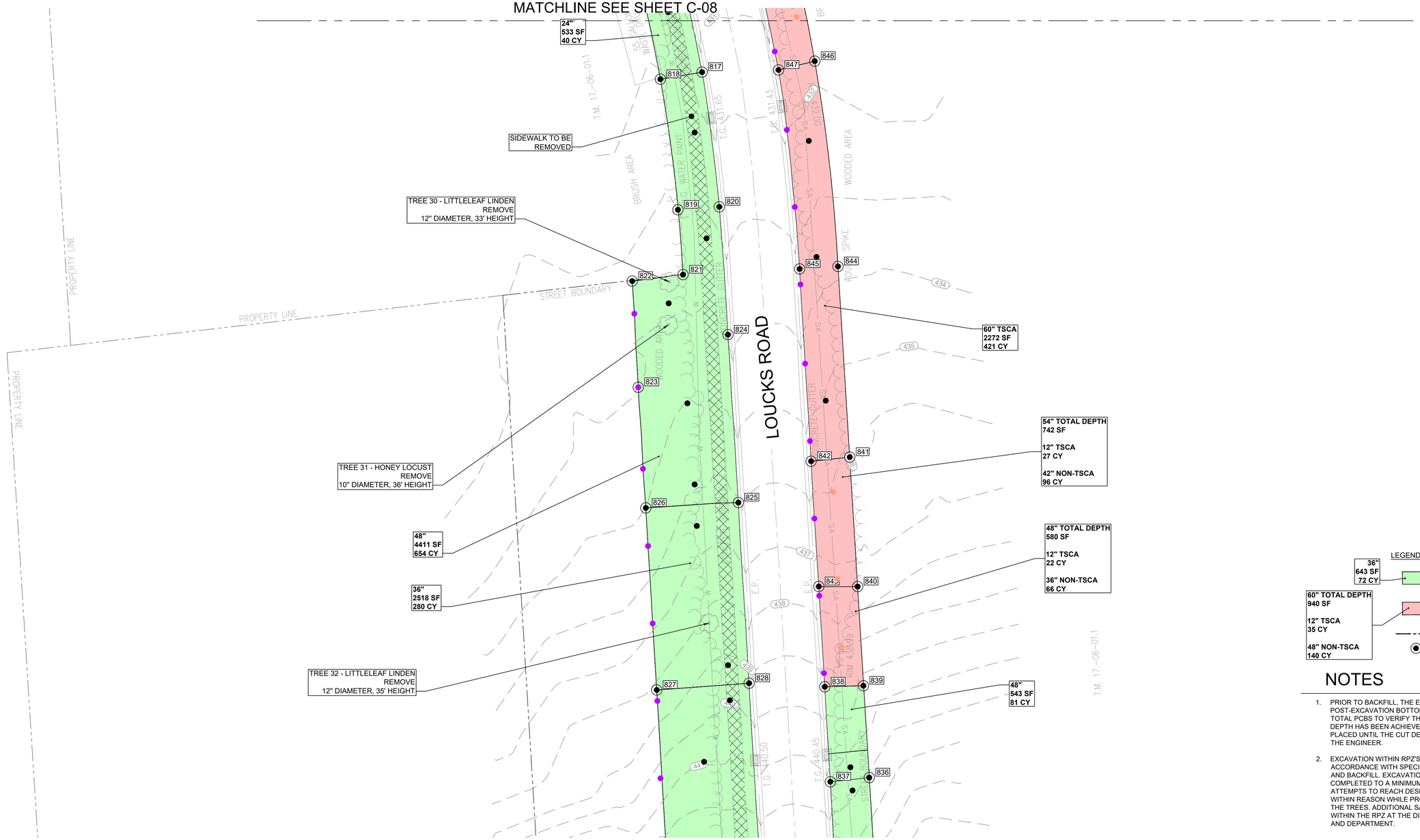

LEGEND

36" 643 SF 72 CY	EXCAVATION AREA WITH NON-TSCA PCB WASTE, EXCAVATION DEPTH IN INCHES
60" TOTAL DEPTH 940 SF 12" TSCA 35 CY 48" NON-TSCA 140 CY	EXCAVATION AREA WITH TSCA PCB WASTE, DEPTH OF TSCA WASTE AND TOTAL EXCAVATION DEPTH IN INCHES
	PARCEL BOUNDARY
	EXCAVATION COORDINATE

NOTES

1. PRIOR TO BACKFILL, THE ENGINEER WILL COLLECT POST-EXCAVATION BOTTOM AND SIDEWALL SAMPLES FOR TOTAL PCBS TO VERIFY THAT THE APPROPRIATE CUT DEPTH HAS BEEN ACHIEVED. BACKFILL SHALL NOT BE PLACED UNTIL THE CUT DEPTH HAS BEEN CONFIRMED BY THE ENGINEER.
2. EXCAVATION WITHIN RPZ'S SHALL BE PERFORMED IN ACCORDANCE WITH SPECIFICATION 31 20 00 - EXCAVATION AND BACKFILL. EXCAVATION WITHIN THE RPZ SHALL BE COMPLETED TO A MINIMUM OF 6-INCHES, BUT ALL ATTEMPTS TO REACH DESIGN DEPTH SHALL BE MADE WITHIN REASON WHILE PROVIDING FOR PROTECTION OF THE TREES. ADDITIONAL SAMPLES MAY BE COLLECTED WITHIN THE RPZ AT THE DISCRETION OF THE ENGINEER AND DEPARTMENT.

MATCHLINE SEE SHEET C-10

EXCAVATION SITE PLAN

SCALE: 1"=20'-0"

0 20 40 Feet

IT IS A VIOLATION OF NEW YORK STATE EDUCATION LAW TO ALTER THIS DOCUMENT BY MEANS INCONSISTENT WITH SECTION 7209 OF SAID LAW.

DWG NO.	DATE	DESCRIPTION

REFERENCE DRAWINGS

NO.	DATE	DWN	APP'D	DESCRIPTION
A	XXXXX	XXX	XXX	XXXXXXXXXXXXXXX

REVISIONS

ecology and environment engineering and geology, p.c.

DESIGNED BY	CHECKED BY
L. DIMICK AND D. BULLINGER	R. WATT, P.G.
DRAWN BY	APPROVED BY
B. HURRY	A. SMITH, P.E.

X-X-2025

LOUCKS ROAD EXTENSION OFF-SITE

90% DRAFT

DEWITT ONONDAGA COUNTY NEW YORK

EXCAVATION - SHEET 4 OF 5

SCALE	FIRST ISSUED	CAD FILE NO.	SHEET NO.	REV.
NOTED	12/15/2025	C-09	SHEET 16 OF 24	A

EXCAVATION SITE PLAN

SCALE: 1"=20'-0"

NOTES

1. PRIOR TO BACKFILL, THE ENGINEER WILL COLLECT POST-EXCAVATION BOTTOM AND SIDEWALL SAMPLES FOR TOTAL PCBS TO VERIFY THAT THE APPROPRIATE CUT DEPTH HAS BEEN ACHIEVED. BACKFILL SHALL NOT BE PLACED UNTIL THE CUT DEPTH HAS BEEN CONFIRMED BY THE ENGINEER.
2. EXCAVATION WITHIN RPZ'S SHALL BE PERFORMED IN ACCORDANCE WITH SPECIFICATION 31 20 00 - EXCAVATION AND BACKFILL. EXCAVATION WITHIN THE RPZ SHALL BE COMPLETED TO A MINIMUM OF 6-INCHES, BUT ALL ATTEMPTS TO REACH DESIGN DEPTH SHALL BE MADE WITHIN REASON WHILE PROVIDING FOR PROTECTION OF THE TREES. ADDITIONAL SAMPLES MAY BE COLLECTED WITHIN THE RPZ AT THE DISCRETION OF THE ENGINEER AND DEPARTMENT.

IT IS A VIOLATION OF NEW YORK STATE EDUCATION LAW TO ALTER THIS DOCUMENT BY MEANS INCONSISTENT WITH SECTION 7209 OF SAID LAW.

DWG NO.	DATE	DESCRIPTION

REFERENCE DRAWINGS

NO.	DATE	DWN	APP'D	DESCRIPTION
A	XXXXX	XXX	XXX	XXXXXXXXXXXXXXX

REVISIONS

ecology and environment engineering and geology, p.c.

DESIGNED BY	CHECKED BY
L. DIMICK AND D. BULLINGER	R. WATT, P.G.
DRAWN BY	APPROVED BY
B. HURRY	A. SMITH, P.E.

X-X-2025

LOUCKS ROAD EXTENSION OFF-SITE

90% DRAFT

DEWITT ONONDAGA COUNTY NEW YORK

EXCAVATION - SHEET 5 OF 5

SCALE	FIRST ISSUED	CAD FILE NO.	SHEET NO.	REV.
NOTED	12/15/2025	C-10	SHEET 17 OF 24	A

NOTES:

1. PRIOR TO BACKFILL, THE ENGINEER WILL COLLECT POST EXCAVATION SAMPLES AS INDICATED FOR TOTAL PCBS TO VERIFY THAT THE APPROPRIATE CUT DEPTH HAS BEEN ACHIEVED. BACKFILL SHALL NOT BE PLACED UNTIL THE CUT DEPTH HAS BEEN CONFIRMED BY THE ENGINEER.

LEGEND

- SIDEWALK RESTORATION
- RESTORATION AREA WITH EXCAVATION DEPTHS
- PARCELS

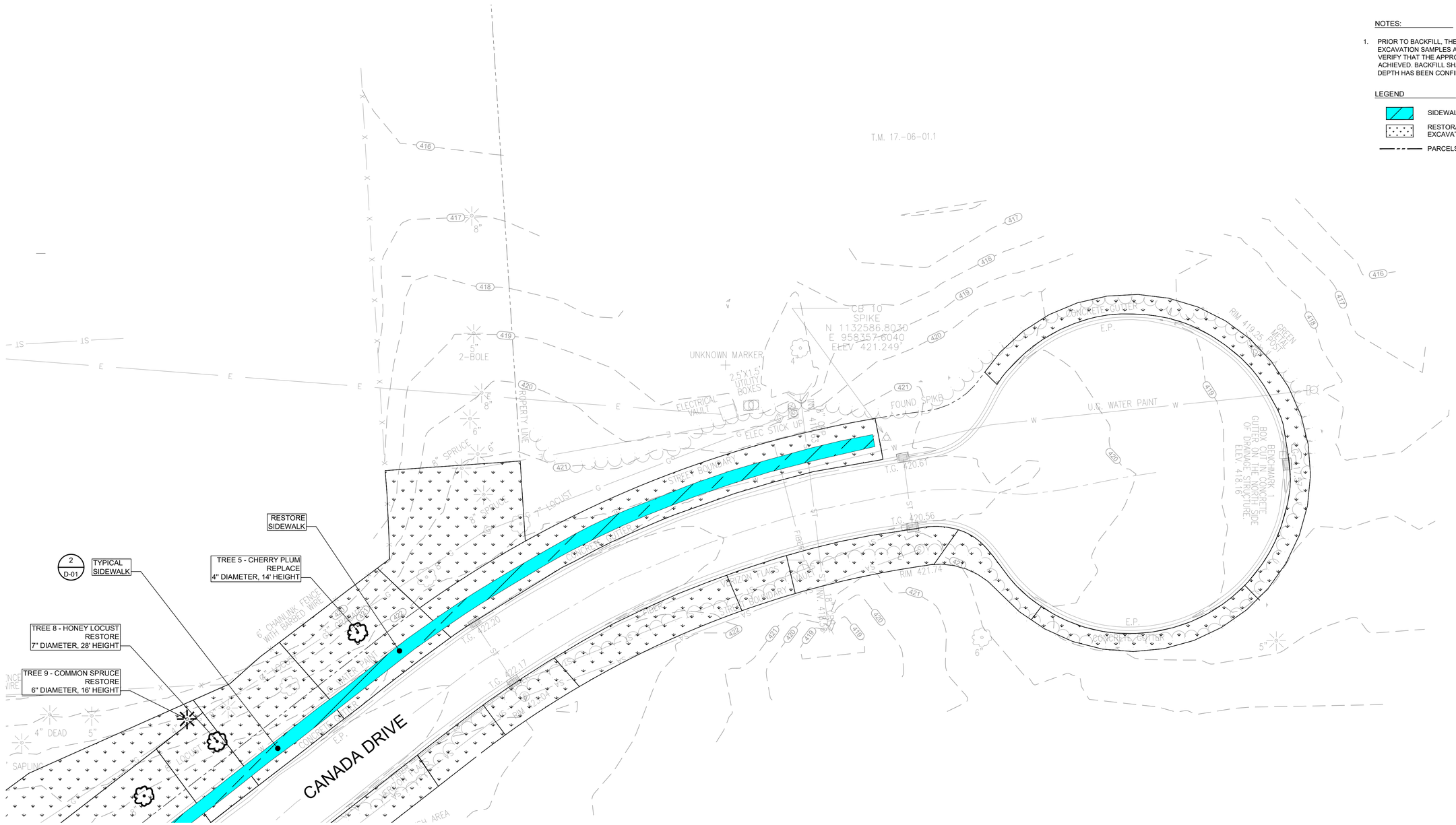

MATCHLINE SEE SHEET C-12

RESTORATION SITE PLAN

SCALE: 1"=20'-0"

0 20 40 Feet

IT IS A VIOLATION OF NEW YORK STATE EDUCATION LAW TO ALTER THIS DOCUMENT BY MEANS INCONSISTENT WITH SECTION 7209 OF SAID LAW.

DWG NO.	DATE	DESCRIPTION

REFERENCE DRAWINGS

NO.	DATE	DWN	APP'D	DESCRIPTION
A	XXXXX	XXX	XXX	XXXXXXXXXXXXXXX

REVISIONS

ecology and environment engineering and geology, p.c.

DESIGNED BY	CHECKED BY
L. DIMICK AND D. BULLINGER	R. WATT, P.G.
DRAWN BY	APPROVED BY
B. HURRY	A. SMITH, P.E.

X-X-2025

LOUCKS ROAD EXTENSION OFF-SITE

90% DRAFT

DEWITT ONONDAGA COUNTY NEW YORK

RESTORATION - SHEET 1 OF 5

SCALE	FIRST ISSUED	CAD FILE NO.	SHEET NO.	REV.
NOTED	12/15/2025	C-11	SHEET 18 OF 24	A

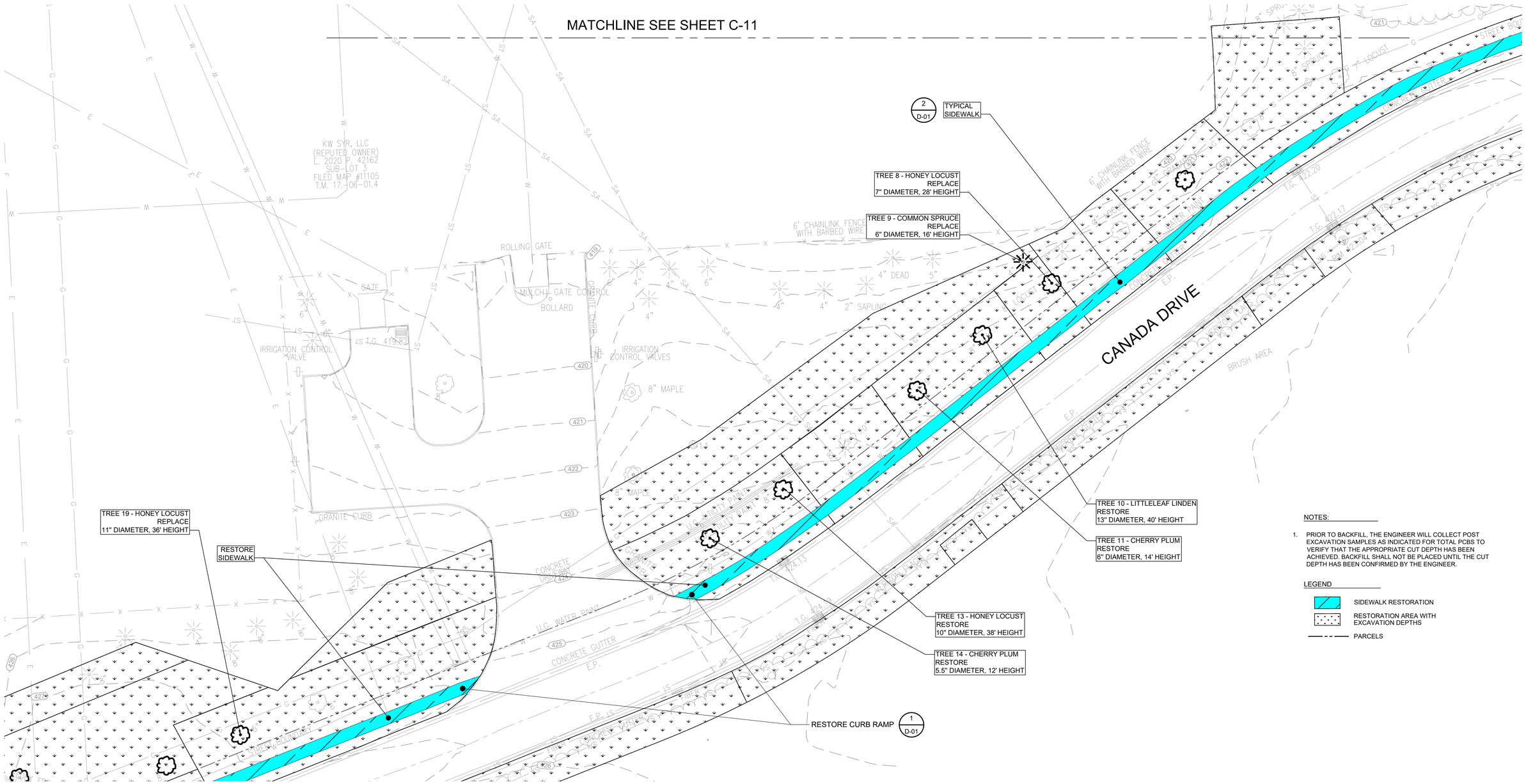

NOTES:

1. PRIOR TO BACKFILL, THE ENGINEER WILL COLLECT POST EXCAVATION SAMPLES AS INDICATED FOR TOTAL PCBS TO VERIFY THAT THE APPROPRIATE CUT DEPTH HAS BEEN ACHIEVED. BACKFILL SHALL NOT BE PLACED UNTIL THE CUT DEPTH HAS BEEN CONFIRMED BY THE ENGINEER.

LEGEND

- SIDEWALK RESTORATION
- RESTORATION AREA WITH EXCAVATION DEPTHS
- PARCELS

RESTORATION SITE PLAN

SCALE: 1"=20'-0"

0 20 40 Feet

IT IS A VIOLATION OF NEW YORK STATE EDUCATION LAW TO ALTER THIS DOCUMENT BY MEANS INCONSISTENT WITH SECTION 7209 OF SAID LAW.

DWG NO.	DATE	DESCRIPTION

REFERENCE DRAWINGS

NO.	DATE	DWN	APP'D	DESCRIPTION
A	XXXXX	XXX	XXX	XXXXXXXXXXXXXXX

REVISIONS

ecology and environment engineering and geology, p.c.

DESIGNED BY	CHECKED BY
L. DIMICK AND D. BULLINGER	R. WATT, P.G.
DRAWN BY	APPROVED BY
B. HURRY	A. SMITH, P.E.

X-X-2025

LOUCKS ROAD EXTENSION OFF-SITE

90% DRAFT

DEWITT ONONDAGA COUNTY NEW YORK

RESTORATION - SHEET 2 OF 5

SCALE	FIRST ISSUED	CAD FILE NO.	SHEET NO.	REV.
NOTED	12/15/2025	C-12	SHEET 19 OF 24	A

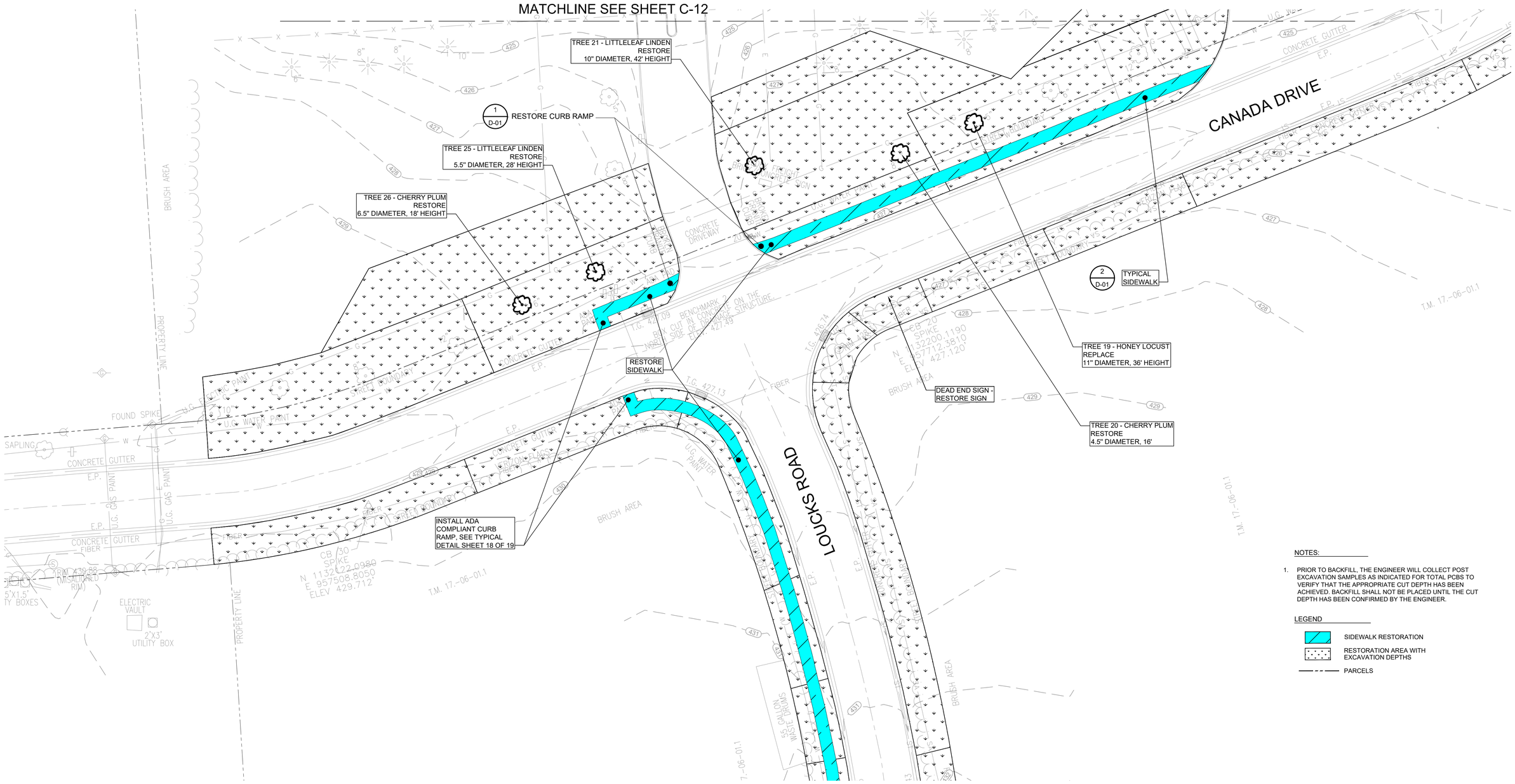

RESTORATION SITE PLAN

SCALE: 1"=20'-0"

NOTES:

1. PRIOR TO BACKFILL, THE ENGINEER WILL COLLECT POST EXCAVATION SAMPLES AS INDICATED FOR TOTAL PCBS TO VERIFY THAT THE APPROPRIATE CUT DEPTH HAS BEEN ACHIEVED. BACKFILL SHALL NOT BE PLACED UNTIL THE CUT DEPTH HAS BEEN CONFIRMED BY THE ENGINEER.

LEGEND

- SIDEWALK RESTORATION
- RESTORATION AREA WITH EXCAVATION DEPTHS
- PARCELS

0 20 40 Feet

IT IS A VIOLATION OF NEW YORK STATE EDUCATION LAW TO ALTER THIS DOCUMENT BY MEANS INCONSISTENT WITH SECTION 7209 OF SAID LAW.

DWG NO.	DATE	DESCRIPTION

REFERENCE DRAWINGS

NO.	DATE	DWN	APP'D	DESCRIPTION
A	XXXXX	XXX	XXX	XXXXXXXXXXXXXXX

REVISIONS

ecology and environment engineering and geology, p.c.

DESIGNED BY	CHECKED BY
L. DIMICK AND D. BULLINGER	R. WATT, P.G.
DRAWN BY	APPROVED BY
B. HURRY	A. SMITH, P.E.

X-X-2025

LOUCKS ROAD EXTENSION OFF-SITE

90% DRAFT

DEWITT ONONDAGA COUNTY NEW YORK

RESTORATION - SHEET 3 OF 5

SCALE	FIRST ISSUED	CAD FILE NO.	SHEET NO.	REV.
NOTED	12/15/2025	C-13	SHEET 20 OF 24	A

MATCHLINE SEE SHEET C-13

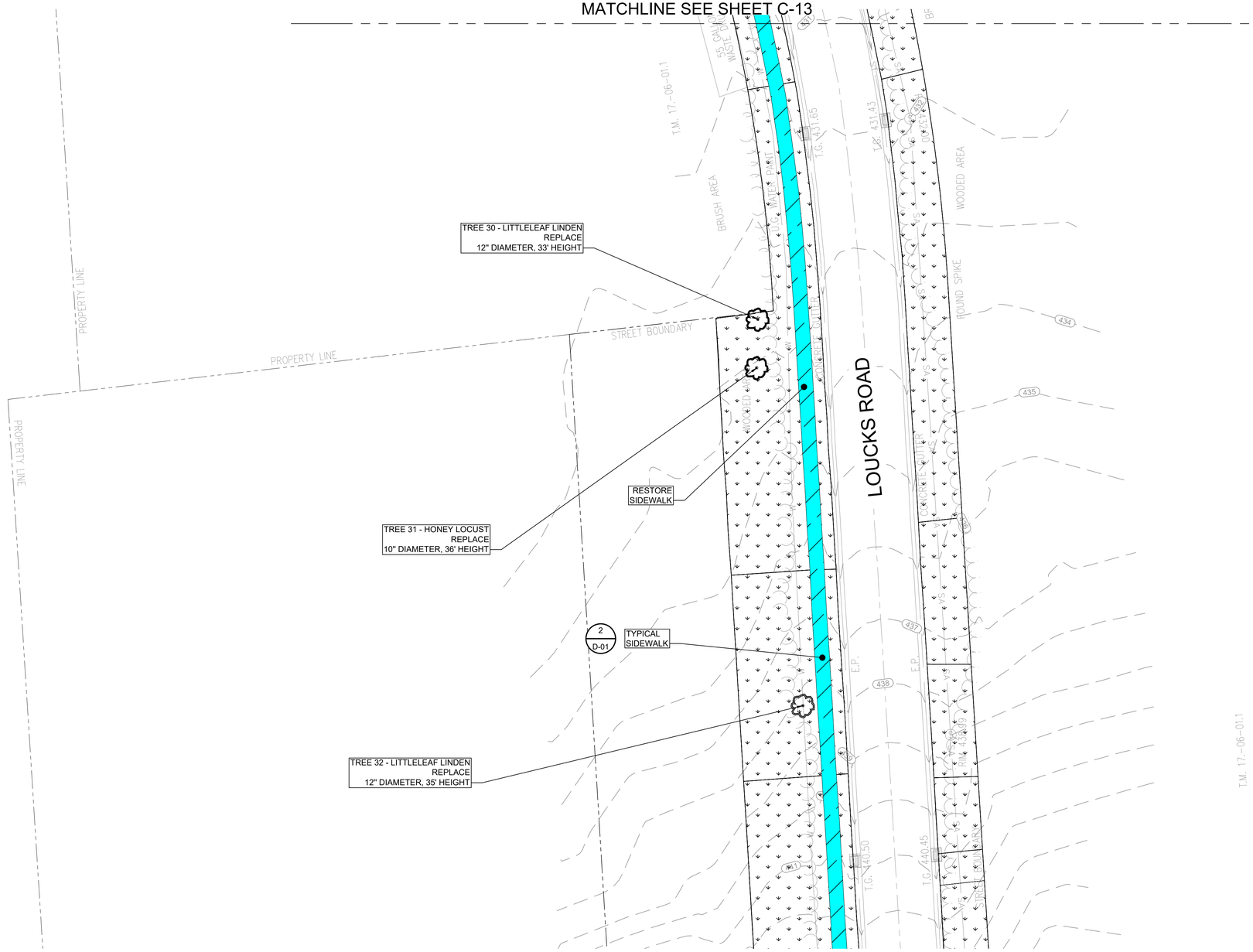

MATCHLINE SEE SHEET C-15

RESTORATION SITE PLAN

SCALE: 1"=20'-0"

NOTES:

1. PRIOR TO BACKFILL, THE ENGINEER WILL COLLECT POST EXCAVATION SAMPLES AS INDICATED FOR TOTAL PCBS TO VERIFY THAT THE APPROPRIATE CUT DEPTH HAS BEEN ACHIEVED. BACKFILL SHALL NOT BE PLACED UNTIL THE CUT DEPTH HAS BEEN CONFIRMED BY THE ENGINEER.

LEGEND

- SIDEWALK RESTORATION
- RESTORATION AREA WITH EXCAVATION DEPTHS
- PARCELS

0 20 40 Feet

IT IS A VIOLATION OF NEW YORK STATE EDUCATION LAW TO ALTER THIS DOCUMENT BY MEANS INCONSISTENT WITH SECTION 7209 OF SAID LAW.

DWG NO.	DATE	DESCRIPTION

REFERENCE DRAWINGS

NO.	DATE	DWN	APP'D	DESCRIPTION
A	XXXXX	XXX	XXX	XXXXXXXXXXXXXXX

REVISIONS

ecology and environment engineering and geology, p.c.

DESIGNED BY	CHECKED BY
L. DIMICK AND D. BULLINGER	R. WATT, P.G.
DRAWN BY	APPROVED BY
B. HURRY	A. SMITH, P.E.

X-X-2025

LOUCKS ROAD EXTENSION OFF-SITE

90% DRAFT

DEWITT ONONDAGA COUNTY NEW YORK

RESTORATION - SHEET 4 OF 5

SCALE	FIRST ISSUED	CAD FILE NO.	SHEET NO.	REV.
NOTED	12/15/2025	C-14	SHEET 21 OF 24	A

NOTES:

1. PRIOR TO BACKFILL, THE ENGINEER WILL COLLECT POST EXCAVATION SAMPLES AS INDICATED FOR TOTAL PCBS TO VERIFY THAT THE APPROPRIATE CUT DEPTH HAS BEEN ACHIEVED. BACKFILL SHALL NOT BE PLACED UNTIL THE CUT DEPTH HAS BEEN CONFIRMED BY THE ENGINEER.

LEGEND

- SIDEWALK RESTORATION
- RESTORATION AREA WITH EXCAVATION DEPTHS
- PARCELS

RESTORATION SITE PLAN

SCALE: 1"=20'-0"

0 20 40 Feet

IT IS A VIOLATION OF NEW YORK STATE EDUCATION LAW TO ALTER THIS DOCUMENT BY MEANS INCONSISTENT WITH SECTION 7209 OF SAID LAW.

DWG NO.	DATE	DESCRIPTION

REFERENCE DRAWINGS

NO.	DATE	DWN	APP'D	DESCRIPTION
A	XXXXX	XXX	XXX	XXXXXXXXXXXXXXX

REVISIONS

ecology and environment engineering and geology, p.c.

DESIGNED BY	CHECKED BY
L. DIMICK AND D. BULLINGER	R. WATT, P.G.
DRAWN BY	APPROVED BY
B. HURRY	A. SMITH, P.E.

X-X-2025

LOUCKS ROAD EXTENSION OFF-SITE

90% DRAFT

DEWITT ONONDAGA COUNTY NEW YORK

RESTORATION - SHEET 5 OF 5

SCALE	FIRST ISSUED	CAD FILE NO.	SHEET NO.	REV.
NOTED	12/15/2025	C-15	SHEET 22 OF 24	A

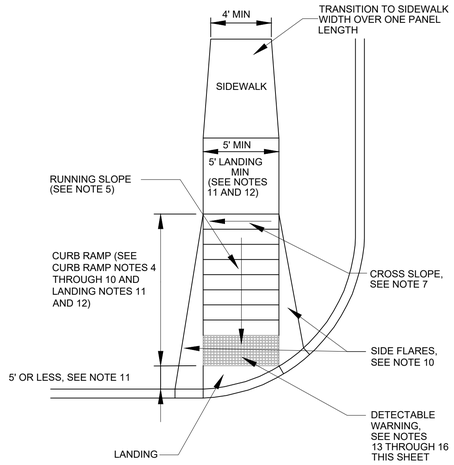

TYPICAL CURB RAMP DETAIL (1 / D-01)

SCALE: NONE

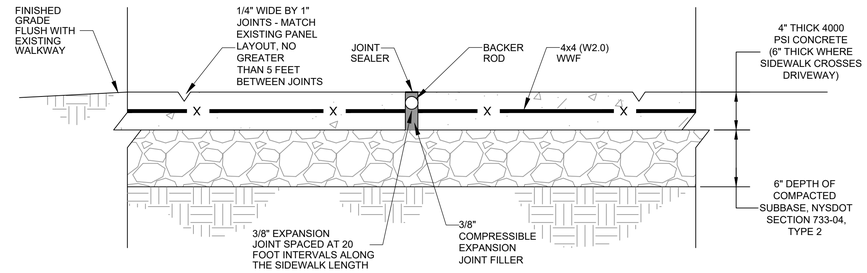

NOTES

1. RIGHT-OF-WAY SIDEWALKS SHALL BE A MINIMUM OF 48" WIDE. SIDEWALKS WITHIN PROPERTY BOUNDARIES SHALL MATCH ORIGINAL WIDTH UNLESS OTHERWISE DIRECTED BY ENGINEER.
2. CONCRETE SIDEWALKS MUST BE A MINIMUM OF 4000 PSI.
3. ALL CONCRETE MUST BE SEALED IN ACCORDANCE WITH SPECIFICATION 32 13 13 - CONCRETE.
4. RIGHT-OF-WAY SIDEWALKS MUST RUN THROUGH THE DRIVEWAY AND SHALL NOT BE PAVED OVER.
5. PROVIDE FULL DEPTH EXPANSION JOINTS AT MAXIMUM SPACING OF 20 FT O.C. OR 400 SF OF PAVEMENT.
6. EXPANSION JOINTS SHALL BE LOCATED WHERE SIDEWALK ABUTS DRIVEWAYS, CURBS, EXISTING SIDEWALK, OR OTHER ADJACENT STRUCTURES IN ACCORDANCE WITH SPECIFICATION 32 13 13 - CONCRETE.
7. PROVIDE 1" DEEP CONTROL JOINTS AT MAXIMUM SPACING OF 5 FT O.C. OR 25 SF OF PAVEMENT.
8. CONCRETE SHALL BE FINISHED BY MEANS OF A FLOAT, STEEL TROWEL AND BROOMED WITH A FINE BRUSH IN TRANSVERSE DIRECTION OR TO MATCH EXISTING.
9. RIGHT-OF-WAY CONCRETE SIDEWALK REPLACEMENT SHALL MEET ADA REQUIREMENTS.

TYPICAL CONCRETE SIDEWALK DETAIL (2 / D-01)

SCALE: 1-1/2"=1'-0"

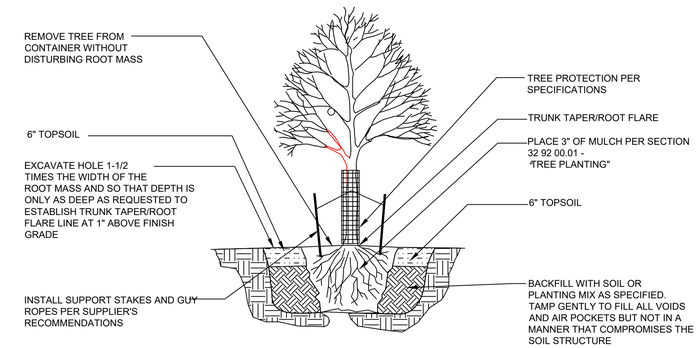

TREE PLANTING - CONTAINER GROWN (3 / D-01)

SCALE: NONE

NOTE

1. SEE SECTION 32 92 00.01 - TREE PLANTING" FOR FURTHER DETAILS.

GENERAL NOTES

1. THE DIMENSIONS AND SLOPES PRESENTED IN THE DETAILS ARE THE MINIMUM NECESSARY TO COMPLY WITH THE ADA AND DOT STANDARDS. ANY DEVIATION LESS THAN THE MINIMUM WIDTH OR GREATER THAN THE MAXIMUM SLOPE FROM THESE STANDARDS MUST BE DOCUMENTED WITH THE STANDARDS BEING MET TO THE GREATEST EXTENT PRACTICABLE AND CONSISTENT WITH THE MOST CURRENT AMERICANS WITH DISABILITIES ACCESSIBILITY GUIDELINES.
2. INSTALL DETECTABLE WARNINGS PER CHAPTER 18 OF THE NYSDOT HIGHWAY DESIGN MANUAL.
3. APPLY THE REQUIRED DIMENSIONS AND NOTES TO CURBS ENCOUNTERED DURING CONSTRUCTION USING THE TYPICAL DETAIL SHOWN. THE DETAIL SHOWN IS FOR REFERENCE ONLY AND THE ORIENTATION MAY NOT MATCH THE CURB RAMPS ENCOUNTERED DURING CONSTRUCTION.

CURB RAMP NOTES

4. THE MINIMUM WIDTH FOR SIDEWALK CURB RAMPS IS 5'-0".
5. THE RUNNING SLOPE OF A CURB RAMP SHALL BE 1:20 (5%) MINIMUM (PREFERRED) AND 1:12 (8.33%) MAXIMUM.
6. WHERE THE SLOPE OF THE ROADWAY EXCEEDS 8.33% THE CURB RAMP LENGTH IS THE LENGTH NECESSARY TO MEET THE EXISTING SIDEWALK. IT IS NOT NECESSARY THAT THE RAMP LENGTH EXCEED 15'-0".
7. THE CROSS SLOPE OF CURB RAMPS SHOULD BE AS FLAT AS POSSIBLE, NOT TO EXCEED 1:50 (2%). THE CROSS SLOPE AT MIDBLOCK CROSSINGS MAY BE WARPED TO MEET STREET OR HIGHWAY GRADE.
8. THE VERTICAL ALIGNMENT OF A CURB RAMP, EXCLUDING THE FLARES, SHALL BE PLANAR. GRADE BREAKS SHALL BE FLUSH AND PERPENDICULAR TO THE DIRECTION OF THE RAMP RUN.
9. RAMP TRANSITIONS BETWEEN WALKS, LANDINGS, GUTTERS, OR STREETS SHALL BE FLUSH AND FREE OF ABRUPT VERTICAL CHANGES (1/4" MAX).
10. WHERE A PEDESTRIAN CIRCULATION PATH CROSSES THE CURB RAMP, FLARED SIDES WITH A SLOPE OF 10% MAXIMUM, MEASURED PARALLEL TO THE CURB LINE, SHALL BE PROVIDED.

LANDING NOTES

11. LANDINGS SHALL HAVE A MINIMUM CLEAR DIMENSION OF A 5'-0" BY 5'-0" EXCEPT WHEN NOTED OTHERWISE.
12. THE RUNNING AND CROSS SLOPES ON LANDINGS AT INTERSECTIONS IS 1:50 (2%) MAXIMUM. THE RUNNING AND CROSS SLOPES AT MIDBLOCK CROSSINGS MAY BE WARPED TO MEET STREET OR HIGHWAY GRADE.

DETECTABLE WARNING FIELD NOTES

13. THE SIZE OF THE DETECTABLE WARNING FIELD SHALL BE 24" IN THE DIRECTION OF TRAVEL AND SHALL EXTEND THE FULL WIDTH OF THE CURB RAMP OR FLUSH SURFACE. EXCLUSIVE OF SIDE FLARES.
14. THE ROWS AND DOMES SHALL BE ALIGNED TO BE PERPENDICULAR OR RADIAL TO THE GRADE BREAK BETWEEN THE RAMP LANDING OR CURB RAMP AND THE STREET.
15. THE COLOR CHOSEN FOR THE DETECTABLE WARNING FIELD SHALL PROVIDE A LIGHT-ON-DARK OR DARK-ON-LIGHT CONTRAST FOR IMPROVED VISIBILITY.
16. DETECTABLE WARNINGS SHALL BE LOCATED SO THAT THE EDGE OR CORNER OF THE WARNING FIELD NEAREST TO THE ROADWAY IS 5" TO 9" FROM THE FRONT OF THE CURB OR THE ROADWAY EDGE (12" WHERE TRAVERSABLE CURB IS USED).

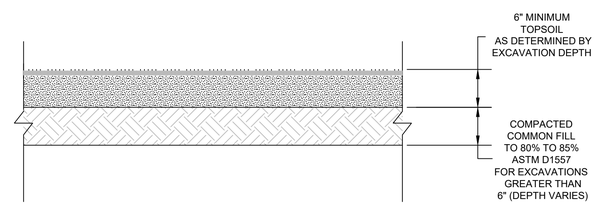

TYPICAL COMMON FILL AND TOPSOIL DETAIL FOR LAWN AREAS (4 / D-01)

SCALE: 1"=1'-0"

TYPICAL COMMON FILL AND TOPSOIL NOTES

1. COMMON FILL DEPTH MAY VARY IN ORDER TO ACHIEVE PRE-CONSTRUCTION ELEVATIONS AS DEPICTED ON SITE PLANS.
2. SEED ALL DISTURBED AREAS LOCATED OUTSIDE OF THE EXCAVATION.
3. GRADE ALL AREAS OF RESTORATION TO ACHIEVE POSITIVE DRAINAGE.

IT IS A VIOLATION OF NEW YORK STATE EDUCATION LAW TO ALTER THIS DOCUMENT BY MEANS INCONSISTENT WITH SECTION 7209 OF SAID LAW.

DWG NO.	DATE	DESCRIPTION

REFERENCE DRAWINGS

NO.	DATE	DWN	APP'D	DESCRIPTION
A	XXXXX	XXX	XXX	XXXXXXXXXXXXXXX

REVISIONS

ecology and environment engineering and geology, p.c.

DESIGNED BY	CHECKED BY
L. DIMICK AND D. BULLINGER	R. WATT, P.G.
DRAWN BY	APPROVED BY
B. HURRY	A. SMITH, P.E.

X-X-2025

LOUCKS ROAD EXTENSION OFF-SITE

90% DRAFT

DEWITT ONONDAGA COUNTY NEW YORK

DETAILS - SHEET 1

SCALE	FIRST ISSUED	CAD FILE NO.	SHEET NO.	REV.
NOTED	12/15/2025	D-01	SHEET 23 OF 24	A

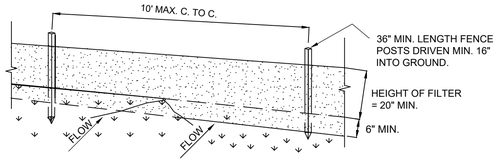

PERSPECTIVE VIEW

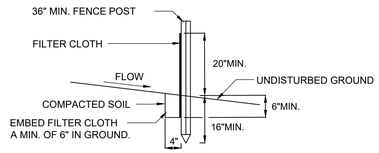

SECTION VIEW

SILT FENCE (1 / D-02)

SCALE: NONE

CONSTRUCTION SPECIFICATIONS

1. POSTS SHALL BE STEEL EITHER "T" OR "U" TYPE OR HARDWOOD.
2. WHEN TWO SECTIONS OF FILTER CLOTH ADJOIN EACH OTHER THEY SHALL BE OVER-LAPPED BY SIX INCHES AND FOLDED. FILTER CLOTH SHALL BE EITHER FILTER X, MIRAFI 100X, STABILINKA T140N, OR APPROVED EQUIVALENT.
3. PREFABRICATED UNITS SHALL BE GEOFAB, ENVIROFENCE, OR APPROVED EQUIVALENT.
4. MAINTENANCE SHALL BE PERFORMED AS NEEDED AND MATERIAL REMOVED WHEN "BULGES" DEVELOP IN THE SILT FENCE.

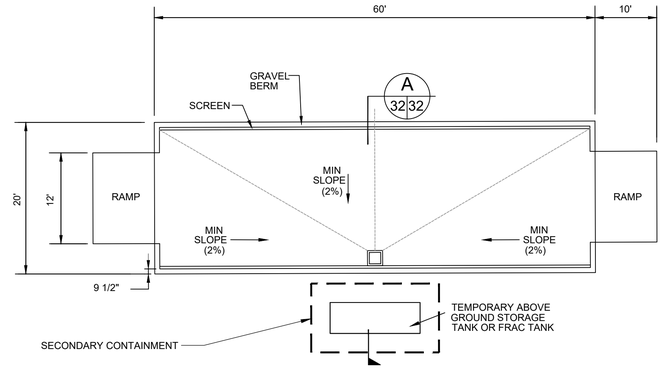

PLAN VIEW

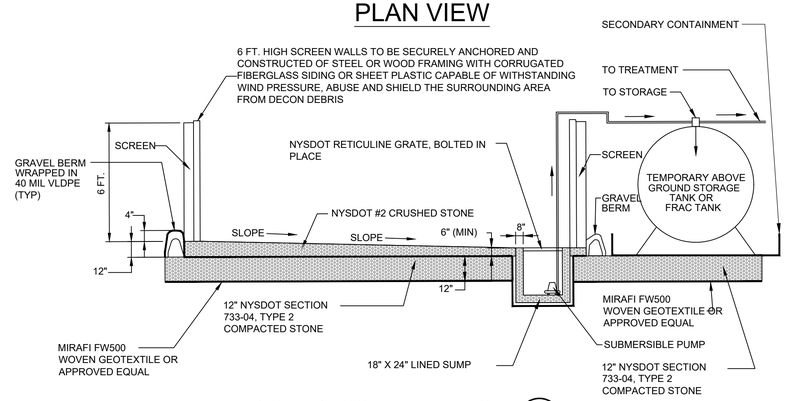

TYPICAL DECONTAMINATION PAD SECTION (2 / D-02)

SCALE: NONE

NOTES

1. DIMENSIONS SHOWN ARE TYPICAL VALUES FOR THE DECONTAMINATION PAD COMPONENTS. THE CONTRACTOR SHALL SUBMIT FULLY DIMENSIONAL DECONTAMINATION PAD PLANS AND DETAILS FOR APPROVAL.

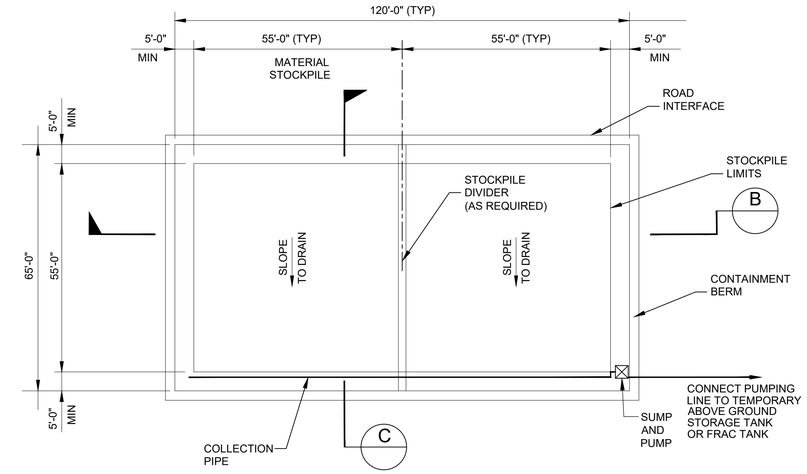

TYPICAL MATERIAL STOCKPILE AREA (3 / D-02)

SCALE: 1"=20'-0"

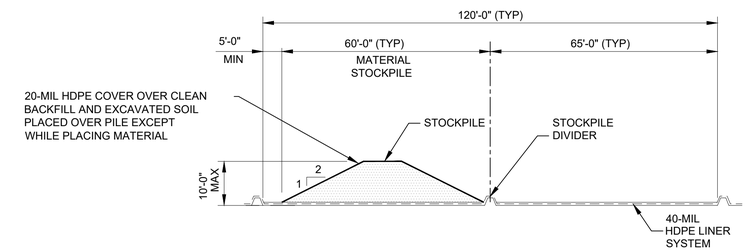

SECTION B

SCALE: 1"=20'-0"

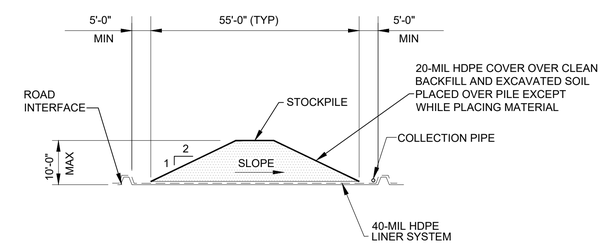

SECTION C

SCALE: 1"=20'-0"

MATERIAL STOCKPILE NOTES

1) CONTRACTOR TO SELECT SIZE OF AREAS BASED ON WORK FLOW. SIZES SHOWN ARE TYPICAL DIMENSIONS AND ARE FOR EXAMPLE ONLY. THE CONTRACTOR SHALL SUBMIT A SITE STAGING PLAN DEPICTING LAYOUT AND DIMENSIONS.

2) CONTAINMENT BERM HEIGHT AND CONTAINMENT VOLUME SHALL BE DESIGNED BY THE CONTRACTOR TO CONTAIN THE 25 YEAR, 24 HOUR RAINFALL STORM EVENT W/O THE SUMP PUMP BEING OPERATIONAL.

IT IS A VIOLATION OF NEW YORK STATE EDUCATION LAW TO ALTER THIS DOCUMENT BY MEANS INCONSISTENT WITH SECTION 7209 OF SAID LAW.

DWG NO.	DATE	DESCRIPTION

REFERENCE DRAWINGS

NO.	DATE	DWN	APP'D	DESCRIPTION
A	XXXXX	XXX	XXX	XXXXXXXXXXXXXXX

REVISIONS

ecology and environment engineering and geology, p.c.

DESIGNED BY	CHECKED BY
L. DIMICK AND D. BULLINGER	R. WATT, P.G.
DRAWN BY	APPROVED BY
B. HURRY	A. SMITH, P.E.

X-X-2025

LOUCKS ROAD EXTENSION OFF-SITE

90% DRAFT

DEWITT ONONDAGA COUNTY NEW YORK

DETAILS - SHEET 2

SCALE	FIRST ISSUED	CAD FILE NO.	SHEET NO.	REV.
NOTED	12/15/2025	D-02	SHEET 24 OF 24	A