

**GENESEE VALLEY REAL ESTATE COMPANY, LLC**

160 Despatch Drive  
East Rochester, NY 14445  
585-563-9723

August 20, 2015

Andrew Guglielmi  
Office of General Counsel  
New York State Department of Environmental Conservation  
625 Broadway, 14th floor  
Albany, NY 12233-1500

Re: Environmental Easement  
690 St. Paul Street, Rochester, NY  
Site No.: C828159


Dear Mr. Guglielmi:

Enclosed please find the following documents relating to the above-referenced matter:


1. A copy of an environmental easement recorded in the Monroe County Clerk's Office on August 6, 2015 in Book 11573 of Deeds at page 369;
2. A certified copy of a notice sent to the City of Rochester's Division of Planning and Zoning.

If you have any questions, please do not hesitate to contact me.

Very truly yours,



Dante Gullae



MONROE COUNTY CLERK'S OFFICE  
ROCHESTER, NY

THIS IS NOT A BILL. THIS IS YOUR RECEIPT

Receipt # 1280620

Index DEEDS

Book 11573 Page 369

No. Pages : 12

Instrument EASEMENT WITHOUT A TPS584

Date : 08/06/2015

Time : 10:25:10AM

Control # 201508060241

Ref 1 #

Employee : RachelR

Return To:

DANTE GULLACE ESQ  
160 DESPATCH DRIVE  
EAST ROCHESTER, NY 14445-

GENESEE VALLEY REAL ESTATE COMPANY LLC  
NEW YORK DEPARTMENT OF ENVIRONMENTAL CONSERVATION

GENESEE VALLEY REAL ESTATE COMPANY LLC  
NEW YORK DEPARTMENT OF ENVIRONMENTAL CONSERVATION

COUNTY FEE NUMBER PAGES	\$	55.00
RECORDING FEE	\$	45.00

Total \$ 100.00  
State of New York

MONROE COUNTY CLERK'S OFFICE  
WARNING - THIS SHEET CONSTITUTES THE CLERKS  
ENDORSEMENT, REQUIRED BY SECTION 317-a(5) &  
SECTION 319 OF THE REAL PROPERTY LAW OF THE  
STATE OF NEW YORK. DO NOT DETACH OR REMOVE.

CHERYL DINOLFO  
MONROE COUNTY CLERK



PI182-201508060241-12

RECORDED

2015 AUG -6 AM 10:20  
MONROE COUNTY CLERK

ENVIRONMENTAL EASEMENT GRANTED PURSUANT TO ARTICLE 71, TITLE 36  
OF THE NEW YORK STATE ENVIRONMENTAL CONSERVATION LAW

**THIS INDENTURE** made this 30<sup>th</sup> day of June, 2015, between Owner(s) Genesee Valley Real Estate Company LLC, having an office at 160 Despatch Drive, East Rochester, NY, County of Monroe, State of New York (the "Grantor"), and The People of the State of New York (the "Grantee."), acting through their Commissioner of the Department of Environmental Conservation (the "Commissioner", or "NYSDEC" or "Department" as the context requires) with its headquarters located at 625 Broadway, Albany, New York 12233,

**WHEREAS**, the Legislature of the State of New York has declared that it is in the public interest to encourage the remediation of abandoned and likely contaminated properties ("sites") that threaten the health and vitality of the communities they burden while at the same time ensuring the protection of public health and the environment; and

**WHEREAS**, the Legislature of the State of New York has declared that it is in the public interest to establish within the Department a statutory environmental remediation program that includes the use of Environmental Easements as an enforceable means of ensuring the performance of operation, maintenance, and/or monitoring requirements and the restriction of future uses of the land, when an environmental remediation project leaves residual contamination at levels that have been determined to be safe for a specific use, but not all uses, or which includes engineered structures that must be maintained or protected against damage to perform properly and be effective, or which requires groundwater use or soil management restrictions; and

**WHEREAS**, the Legislature of the State of New York has declared that Environmental Easement shall mean an interest in real property, created under and subject to the provisions of Article 71, Title 36 of the New York State Environmental Conservation Law ("ECL") which contains a use restriction and/or a prohibition on the use of land in a manner inconsistent with engineering controls which are intended to ensure the long term effectiveness of a site remedial program or eliminate potential exposure pathways to hazardous waste or petroleum; and

**WHEREAS**, Grantor, is the owner of real property located at the address of 690 St. Paul Street in the City of Rochester, County of Monroe and State of New York, known and designated on the tax map of the County Clerk of Monroe as tax map parcel numbers: Section 106.45 Block 0001 Lot 024, being the same as that property conveyed to Grantor by deed dated December 31, 1997 and recorded in the Monroe County Clerk's Office in Liber and Page 08958/0252. The property subject to this Environmental Easement (the "Controlled Property") comprises approximately 4.739 +/- acres, and is hereinafter more fully described in the Land Title Survey dated May 19, 2008, revised on October 2, 2008 and revised and updated on August 8, 2013, April 28, 2014 and June 6, 2015 prepared by Grover & Bates Associates, 406 West Spruce Street, East Rochester, NY, which will be attached to the Site Management Plan. The Controlled Property description is set forth in and attached hereto as Schedule A; and

**WHEREAS**, the Department accepts this Environmental Easement in order to ensure the protection of public health and the environment and to achieve the requirements for remediation

Dante Wallace  
160 Despatch Dr. E Rochester 14445

established for the Controlled Property until such time as this Environmental Easement is extinguished pursuant to ECL Article 71, Title 36; and

**NOW THEREFORE**, in consideration of the mutual covenants contained herein and the terms and conditions of Brownfield Cleanup Agreement Index Number: B8-0805-09-04, Grantor conveys to Grantee a permanent Environmental Easement pursuant to ECL Article 71, Title 36 in, on, over, under, and upon the Controlled Property as more fully described herein ("Environmental Easement")

1. Purposes. Grantor and Grantee acknowledge that the Purposes of this Environmental Easement are: to convey to Grantee real property rights and interests that will run with the land in perpetuity in order to provide an effective and enforceable means of encouraging the reuse and redevelopment of this Controlled Property at a level that has been determined to be safe for a specific use while ensuring the performance of operation, maintenance, and/or monitoring requirements; and to ensure the restriction of future uses of the land that are inconsistent with the above-stated purpose.

2. Institutional and Engineering Controls. The controls and requirements listed in the Department approved Site Management Plan ("SMP") including any and all Department approved amendments to the SMP are incorporated into and made part of this Environmental Easement. These controls and requirements apply to the use of the Controlled Property, run with the land, are binding on the Grantor and the Grantor's successors and assigns, and are enforceable in law or equity against any owner of the Controlled Property, any lessees and any person using the Controlled Property.

A. (1) The Controlled Property may be used for:

**Restricted Residential as described in 6 NYCRR Part 375-1.8(g)(2)(ii),  
Commercial as described in 6 NYCRR Part 375-1.8(g)(2)(iii) and Industrial  
as described in 6 NYCRR Part 375-1.8(g)(2)(iv)**

(2) All Engineering Controls must be operated and maintained as specified in the Site Management Plan (SMP);

(3) All Engineering Controls must be inspected at a frequency and in a manner defined in the SMP;

(4) The use of groundwater underlying the property is prohibited without necessary water quality treatment as determined by the NYSDOH or the Monroe County Department of Health to render it safe for use as drinking water or for industrial purposes, and the user must first notify and obtain written approval to do so from the Department;

(5) Groundwater and other environmental or public health monitoring must be performed as defined in the SMP;

(6) Data and information pertinent to Site Management of the Controlled Property must be reported at the frequency and in a manner defined in the SMP;

(7) All future activities on the property that will disturb remaining contaminated material must be conducted in accordance with the SMP;

(8) Monitoring to assess the performance and effectiveness of the remedy must be performed as defined in the SMP;

(9) Operation, maintenance, monitoring, inspection, and reporting of any mechanical or physical components of the remedy shall be performed as defined in the SMP;

(10) Access to the site must be provided to agents, employees or other representatives of the State of New York with reasonable prior notice to the property owner to assure compliance with the restrictions identified by this Environmental Easement.

B. The Controlled Property shall not be used for Residential purposes as defined in 6NYCRR 375-1.8(g)(2)(i), and the above-stated engineering controls may not be discontinued without an amendment or extinguishment of this Environmental Easement.

C. The SMP describes obligations that the Grantor assumes on behalf of Grantor, its successors and assigns. The Grantor's assumption of the obligations contained in the SMP which may include sampling, monitoring, and/or operating a treatment system, and providing certified reports to the NYSDEC, is and remains a fundamental element of the Department's determination that the Controlled Property is safe for a specific use, but not all uses. The SMP may be modified in accordance with the Department's statutory and regulatory authority. The Grantor and all successors and assigns, assume the burden of complying with the SMP and obtaining an up-to-date version of the SMP from:

Site Control Section  
Division of Environmental Remediation  
NYSDEC  
625 Broadway  
Albany, New York 12233  
Phone: (518) 402-9553

D. Grantor must provide all persons who acquire any interest in the Controlled Property a true and complete copy of the SMP that the Department approves for the Controlled Property and all Department-approved amendments to that SMP.

E. Grantor covenants and agrees that until such time as the Environmental Easement is extinguished in accordance with the requirements of ECL Article 71, Title 36 of the ECL, the property deed and all subsequent instruments of conveyance relating to the Controlled Property shall state in at least fifteen-point bold-faced type:

**This property is subject to an Environmental Easement held  
by the New York State Department of Environmental Conservation**

**pursuant to Title 36 of Article 71 of the Environmental Conservation Law.**

F. Grantor covenants and agrees that this Environmental Easement shall be incorporated in full or by reference in any leases, licenses, or other instruments granting a right to use the Controlled Property.

G. Grantor covenants and agrees that it shall, at such time as NYSDEC may require, submit to NYSDEC a written statement by an expert the NYSDEC may find acceptable certifying under penalty of perjury, in such form and manner as the Department may require, that:

(1) the inspection of the site to confirm the effectiveness of the institutional and engineering controls required by the remedial program was performed under the direction of the individual set forth at 6 NYCRR Part 375-1.8(h)(3).

(2) the institutional controls and/or engineering controls employed at such site:  
(i) are in-place;  
(ii) are unchanged from the previous certification, or that any identified changes to the controls employed were approved by the NYSDEC and that all controls are in the Department-approved format; and

(iii) that nothing has occurred that would impair the ability of such control to protect the public health and environment;

(3) the owner will continue to allow access to such real property to evaluate the continued maintenance of such controls;

(4) nothing has occurred that would constitute a violation or failure to comply with any site management plan for such controls;

(5) the report and all attachments were prepared under the direction of, and reviewed by, the party making the certification;

(6) to the best of his/her knowledge and belief, the work and conclusions described in this certification are in accordance with the requirements of the site remedial program, and generally accepted engineering practices; and

(7) the information presented is accurate and complete.

3. Right to Enter and Inspect. Grantee, its agents, employees, or other representatives of the State may enter and inspect the Controlled Property in a reasonable manner and at reasonable times to assure compliance with the above-stated restrictions.

4. Reserved Grantor's Rights. Grantor reserves for itself, its assigns, representatives, and successors in interest with respect to the Property, all rights as fee owner of the Property, including:

A. Use of the Controlled Property for all purposes not inconsistent with, or limited by the terms of this Environmental Easement;

B. The right to give, sell, assign, or otherwise transfer part or all of the underlying fee interest to the Controlled Property, subject and subordinate to this Environmental Easement;

5. Enforcement

A. This Environmental Easement is enforceable in law or equity in perpetuity by Grantor, Grantee, or any affected local government, as defined in ECL Section 71-3603, against the owner of the Property, any lessees, and any person using the land. Enforcement shall not be defeated because of any subsequent adverse possession, laches, estoppel, or waiver. It is not a defense in any action to enforce this Environmental Easement that: it is not appurtenant to an interest in real property; it is not of a character that has been recognized traditionally at common law; it imposes a negative burden; it imposes affirmative obligations upon the owner of any interest in the burdened property; the benefit does not touch or concern real property; there is no privity of estate or of contract; or it imposes an unreasonable restraint on alienation.

B. If any person violates this Environmental Easement, the Grantee may revoke the Certificate of Completion with respect to the Controlled Property.

C. Grantee shall notify Grantor of a breach or suspected breach of any of the terms of this Environmental Easement. Such notice shall set forth how Grantor can cure such breach or suspected breach and give Grantor a reasonable amount of time from the date of receipt of notice in which to cure. At the expiration of such period of time to cure, or any extensions granted by Grantee, the Grantee shall notify Grantor of any failure to adequately cure the breach or suspected breach, and Grantee may take any other appropriate action reasonably necessary to remedy any breach of this Environmental Easement, including the commencement of any proceedings in accordance with applicable law.

D. The failure of Grantee to enforce any of the terms contained herein shall not be deemed a waiver of any such term nor bar any enforcement rights.

6. Notice. Whenever notice to the Grantee (other than the annual certification) or approval from the Grantee is required, the Party providing such notice or seeking such approval shall identify the Controlled Property by referencing the following information:

County, NYSDEC Site Number, NYSDEC Brownfield Cleanup Agreement, State Assistance Contract or Order Number, and the County tax map number or the Liber and Page or computerized system identification number.

Parties shall address correspondence to:      Site Number: C828159  
Office of General Counsel  
NYSDEC  
625 Broadway  
Albany New York 12233-5500

With a copy to:      Site Control Section  
Division of Environmental Remediation  
NYSDEC  
625 Broadway  
Albany, NY 12233

All notices and correspondence shall be delivered by hand, by registered mail or by Certified mail

and return receipt requested. The Parties may provide for other means of receiving and communicating notices and responses to requests for approval.

7. Recordation. Grantor shall record this instrument, within thirty (30) days of execution of this instrument by the Commissioner or her/his authorized representative in the office of the recording officer for the county or counties where the Property is situated in the manner prescribed by Article 9 of the Real Property Law.

8. Amendment. Any amendment to this Environmental Easement may only be executed by the Commissioner of the New York State Department of Environmental Conservation or the Commissioner's Designee, and filed with the office of the recording officer for the county or counties where the Property is situated in the manner prescribed by Article 9 of the Real Property Law.

9. Extinguishment. This Environmental Easement may be extinguished only by a release by the Commissioner of the New York State Department of Environmental Conservation, or the Commissioner's Designee, and filed with the office of the recording officer for the county or counties where the Property is situated in the manner prescribed by Article 9 of the Real Property Law.

10. Joint Obligation. If there are two or more parties identified as Grantor herein, the obligations imposed by this instrument upon them shall be joint and several.

**Remainder of Page Intentionally Left Blank**



**IN WITNESS WHEREOF**, Grantor has caused this instrument to be signed in its name.

**Genesee Valley Real Estate Company LLC:**

By: Dante Gullace

Print Name: DANTE GULLACE

Title: Member Date: 6/12/15

### Grantor's Acknowledgment

STATE OF NEW YORK )  
 ) ss:  
COUNTY OF *Monroe* )


On the 12 day of June, in the year 2015, before me, the undersigned, personally appeared Dante Bellina personally known to me or proved to me on the basis of satisfactory evidence to be the individual(s) whose name is (are) subscribed to the within instrument and acknowledged to me that he/she/they executed the same in his/her/their capacity(ies), and that by his/her/their signature(s) on the instrument, the individual(s), or the person upon behalf of which the individual(s) acted, executed the instrument.

Tracy Barsbach  
Notary Public - State of New York

Tracy Banbach  
Notary Public, State of New York  
Qualified in Monroe County  
No. 01BA06093394  
Commission Expires June 2, 2019

**THIS ENVIRONMENTAL EASEMENT IS HEREBY ACCEPTED BY THE PEOPLE OF THE STATE OF NEW YORK**, Acting By and Through the Department of Environmental Conservation as Designee of the Commissioner,

By:

  
Robert W. Schick, Director  
Division of Environmental Remediation

**Grantee's Acknowledgment**

STATE OF NEW YORK     )  
  ) ss:  
COUNTY OF ALBANY     )

On the 30<sup>th</sup> day of June, in the year 2015, before me, the undersigned, personally appeared Robert W. Schick, personally known to me or proved to me on the basis of satisfactory evidence to be the individual(s) whose name is (are) subscribed to the within instrument and acknowledged to me that he/she/ executed the same in his/her/ capacity as Designee of the Commissioner of the State of New York Department of Environmental Conservation, and that by his/her/ signature on the instrument, the individual, or the person upon behalf of which the individual acted, executed the instrument.

  
Notary Public - State of New York

**David J. Chiusano**  
Notary Public, State of New York  
No. 01CH5082146  
Qualified in Schenectady County  
Commission Expires August 22, 2018

**SCHEDULE "A" PROPERTY DESCRIPTION**

ALL THAT TRACT OR PARCEL OF LAND, situate in Town Lot 2, Township 13, Range 7, Third Division, Section A of The Galusha Tract, in the City of Rochester, County of Monroe, and State of New York, as shown on the drawing entitled "Map of an Instrument Survey of St. Paul Street Resubdivision, being No. 690 – 730 St. Paul Street, also No. 166 Martin Street, being Lands of Genesee Valley Real Estate Company, LLC" prepared by Grover & Bates Associates, having project number 07-R282, dated May 19, 2008 last revised April 28, 2014, being more particularly bounded and described as follows:

Beginning at a point on the northeasterly corner of St. Paul Street and Lowell Street, said point being the point or place of beginning;

1. Thence; Running a line easterly along the northerly right of way line of Lowell Street a distance of 274.21 feet, to a point, said point being the northwesterly intersection of Lowell Street and Martin Street
2. Thence; Turning an interior angle of 90°09'20" to the left and running a line along the westerly right of way line of Martin Street a distance of 752.18 feet, to a point, said point being the southwesterly intersection of Martin Street and Hartel Alley
3. Thence; Turning an interior angle of 89°29'44" to the left and running a line along the southerly right of way line of Hartel Alley a distance of 274.24 feet, to a point, said point being the southeasterly intersection of Hartel Alley and St. Paul Street
4. Thence; Turning an interior angle of 90°30'11" to the left and running a line along the easterly right of way line of St. Paul Street a distance of 750.51 feet, to a point, said point being the point or place of beginning.

Intending to describe a 4.73 acre parcel at 690 St. Paul Street.

**SOIL CAP AREA**

ALL THAT TRACT OR PARCEL OF LAND, situate in Town Lot 2, Township 13, Range 7, Third Division, Section A of The Galusha Tract, in the City of Rochester, County of Monroe, and State of New York, as shown on the drawing entitled "Map of an Instrument Survey of St. Paul Street Resubdivision, being No. 690 – 730 St. Paul Street, also No. 166 Martin Street, being Lands of Genesee Valley Real Estate Company, LLC" prepared by Grover & Bates Associates, having project number 07-R282, dated May 19, 2008 last revised April 28, 2014, being more particularly bounded and described as follows:

Commencing at a point on the northeasterly corner of St. Paul Street and Lowell Street; thence, running a line northerly along the easterly right of way line of St. Paul Street a distance of 280.42 feet to a point; thence; turning an interior angle of 90°00'00" to the right and running a line easterly a distance of 122.59 feet, to a point, said point being the point or place of beginning;

1. Thence; Turning an exterior angle of 179°54'20" to the left and running a line a distance of 25.78 feet, to a point,
2. Thence; Turning an interior angle of 90°12'44" to the left and running a line a distance of 37.31 feet, to a point
3. Thence; Turning an exterior angle of 127°38'31" to the right and running a line a distance of 18.95 feet, to a point
4. Thence; Turning an interior angle of 106°07'37" to the left and running a line a distance of 22.63 feet, to a point
5. Thence; Turning an exterior angle of 70°02'38" to the right and running a line a distance of 16.41 feet, to a point
6. Thence; Turning an interior angle of 168°11'46" to the left and running a line a distance of 30.79 feet, to a point
7. Thence; Turning an interior angle of 102°26'16" to the left and running a line a distance of 6.21 feet, to a point
8. Thence; Turning an interior angle of 90°20'46" to the left and running a line a distance of 54.40 feet, to a point
9. Thence; Turning an interior angle of 92°48'43" to the left and running a line a distance of 12.88 feet, to a point
10. Thence; Turning an exterior angle of 92°21'56" to the right and running a line a distance of 24.08 feet, to a point
11. Thence; Turning an interior angle of 89°56'12" to the left and running a line a distance of 70.32 feet, to a point, said point being the point or place of beginning.

, Intending to describe a 2750.3 square foot (0.063 Acre) Soil Cap Area at 690 St. Paul Street.

**GENESEE VALLEY REAL ESTATE COMPANY, LLC**

160 Despatch Drive  
East Rochester, NY 14445  
585-563-9723

August 13, 2015

Director of Planning & Zoning  
City of Rochester  
30 Church Street  
Rochester, NY 14614

Re: Environmental Easement

Sir or Madam:

Enclosed please find a copy of an Environmental Easement granted to the New York State Department of Environmental Conservation ("Department") by Genesee Valley Real Estate Company, LLC for property at 690 St. Paul Street, Rochester, NY, tax map no. 106.45-0001-024, DEC site no. C828159. The Easement was recorded in the Office of the Monroe County Clerk on August 6, 2015.

This Environmental Easement restricts future use of the above-referenced property to restricted residential uses. Any on-site activity must be done in accordance with the Environmental Easement and Site Management Plan, which is incorporated into the Environmental Easement. Department approval is also required prior to any groundwater use.

Article 71, Section 71-3607 of the New York State Environmental Conservation Law requires that:

1. Whenever the Department is granted an environmental easement, it shall provide each affected local government with a copy of such easement and shall also provide a copy of any documents modifying or terminating such environmental easement.
2. Whenever an affected local government receives an application for a building permit or any other application affecting land use or development of land that is subject to an environmental easement and that may relate to or impact such easement, the affected local government shall notify the Department and refer such application to the Department. The Department shall evaluate whether the application is consistent with the environmental easement and shall notify the affected local government of its determination in a timely fashion, considering the time frame for the local government's review of the application. The affected local government shall not approve the application until it receives approval from the Department.

An electronic version of every environmental easement that has been accepted by the Department is available to the public at [www.dec.ny.gov/chemical/36045.html](http://www.dec.ny.gov/chemical/36045.html).

Please forward this notice to your building and/or planning departments, as applicable, to ensure your compliance with these provisions of New York State Environmental Conservation Law. If you have any questions or comments regarding this matter, please do not hesitate to contact us.

Very truly yours,


Genesee Valley Real Estate Company, LLC

By: 

Dante Gullace

I, Dante Gullace, an attorney at law admitted to practice before the courts of the State of New York, hereby certify pursuant to CPLR 2105 that the above Notice has been personally compared by me with the original sent by me to the Director of Planning and Zoning, City of Rochester, 30 Church Street, Rochester, NY 14614 and that I found it to be a true and complete copy of the original.

Dated: Rochester, NY  
August 20, 2015

  
Dante Gullace  
Attorney for Owner  
160 Despatch Drive  
East Rochester, NY 14445