



**NEW YORK STATE
DEPARTMENT OF ENVIRONMENTAL CONSERVATION**

BROWNFIELD CLEANUP PROGRAM (BCP)

ECL ARTICLE 27 / TITLE 14

DEPARTMENT USE ONLY BCP SITE #: _____
--

Section I. Requestor Information

NAME Corning Incorporated

ADDRESS One Riverfront Plaza

CITY/TOWN Corning, New York ZIP CODE 14831

PHONE 607-974-8418	FAX 607-974-6069	E-MAIL GreggKP@Corning.com
--------------------	------------------	----------------------------

NAME OF REQUESTOR'S REPRESENTATIVE Kirk P. Gregg, Executive Vice President and Chief Administrative Officer

ADDRESS Same as above

CITY/TOWN ZIP CODE

PHONE Same as above	FAX Same as above	E-MAIL Same as above
---------------------	-------------------	----------------------

NAME OF REQUESTOR'S CONSULTANT Haley & Aldrich of New York, Edward L. Hynes, Vice President

ADDRESS 200 Town Centre Drive, Suite 2, Rochester, New York 14623-4264

PHONE 585-321-4236	FAX 585-486-8236	E-MAIL ehynes@HaleyAldrich.com
--------------------	------------------	--------------------------------

NAME OF REQUESTOR'S ATTORNEY Nixon Peabody (Representative: Jean H. McCreary, Esq.)

ADDRESS P.O. Box 31051

CITY/TOWN ZIP CODE 14603-1051

PHONE 585-263-1611	FAX 866-743-0241	E-MAIL JMcCreary@nixonpeabody.com
--------------------	------------------	-----------------------------------

THE REQUESTOR MUST CERTIFY THAT HE/SHE IS EITHER A PARTICIPANT OR VOLUNTEER IN ACCORDANCE WITH ECL § 27-1405 (1) BY CHECKING ONE OF THE BOXES BELOW:

<input checked="" type="checkbox"/> PARTICIPANT A requestor who either 1) was the owner of the site at the time of the disposal of hazardous waste or discharge of petroleum or 2) is otherwise a person responsible for the contamination, unless the liability arises solely as a result of ownership, operation of, or involvement with the site subsequent to the disposal of hazardous waste or discharge of petroleum.	<input type="checkbox"/> VOLUNTEER A requestor other than a participant, including a requestor whose liability arises solely as a result of ownership, operation of or involvement with the site subsequent to the disposal of hazardous waste or discharge of petroleum. NOTE: By checking this box, the requestor certifies that he/she has exercised appropriate care with respect to the hazardous waste found at the facility by taking reasonable steps to: i) stop any continuing discharge; ii) prevent any threatened future release; and iii) prevent or limit human, environmental, or natural resource exposure to any previously released hazardous waste.
--	--

Requestor Relationship to Property (check one):
 Previous Owner Current Owner Potential /Future Purchaser Other Requestor is current owner of Parcel 1 portion of the Property and previous owner of Parcel 2 portion of the Property.

If requestor is not the site owner, requestor will have access to the property throughout the BCP project. Yes No
 (Note: proof of site access must be submitted for non-owners)

The Cross Easement Agreement referenced as Existing Easement item 7 on page A1-4 of Attachment 1 provides for site access to Parcel 2.



**NEW YORK STATE
DEPARTMENT OF ENVIRONMENTAL CONSERVATION**

BROWNFIELD CLEANUP PROGRAM (BCP)

ECL ARTICLE 27 / TITLE 14

DEPARTMENT USE ONLY BCP SITE #: _____
--

Section I. Requestor Information

NAME **Corning Property Management Corporation (a wholly-owned subsidiary of Corning Incorporated)**

ADDRESS **One Riverfront Plaza**

CITY/TOWN **Corning, New York** ZIP CODE **14831**

PHONE 607-974-4550	FAX 607-248-1586	E-MAIL WeaklandRT@Corning.com
---------------------------	-------------------------	--------------------------------------

NAME OF REQUESTOR'S REPRESENTATIVE **Richard T. Weakland, President**

ADDRESS **Same as above**

CITY/TOWN ZIP CODE

PHONE Same as above	FAX Same as above	E-MAIL Same as above
----------------------------	--------------------------	-----------------------------

NAME OF REQUESTOR'S CONSULTANT **Haley & Aldrich of New York, Edward L. Hynes, Vice President**

ADDRESS **200 Town Centre Drive, Suite 2, Rochester, New York 14623-4264**

PHONE 585-321-4236	FAX 585-486-8236	E-MAIL ehynes@HaleyAldrich.com
---------------------------	-------------------------	---------------------------------------

NAME OF REQUESTOR'S ATTORNEY **Nixon Peabody (Representative: Jean H. McCreary, Esq.)**

ADDRESS **P.O. Box 31051**

CITY/TOWN ZIP CODE **14603-1051**

PHONE 585-263-1611	FAX 866-743-0241	E-MAIL JMcCreary@nixonpeabody.com
---------------------------	-------------------------	--

THE REQUESTOR MUST CERTIFY THAT HE/SHE IS EITHER A PARTICIPANT OR VOLUNTEER IN ACCORDANCE WITH ECL § 27-1405 (1) BY CHECKING ONE OF THE BOXES BELOW:

<input checked="" type="checkbox"/> PARTICIPANT A requestor who either 1) was the owner of the site at the time of the disposal of hazardous waste or discharge of petroleum or 2) is otherwise a person responsible for the contamination, unless the liability arises solely as a result of ownership, operation of, or involvement with the site subsequent to the disposal of hazardous waste or discharge of petroleum.	<input type="checkbox"/> VOLUNTEER A requestor other than a participant, including a requestor whose liability arises solely as a result of ownership, operation of or involvement with the site subsequent to the disposal of hazardous waste or discharge of petroleum. NOTE: By checking this box, the requestor certifies that he/she has exercised appropriate care with respect to the hazardous waste found at the facility by taking reasonable steps to: i) stop any continuing discharge; ii) prevent any threatened future release; and iii) prevent or limit human, environmental, or natural resource exposure to any previously released hazardous waste.
--	--

Requestor Relationship to Property (check one):
 Previous Owner Current Owner Potential /Future Purchaser Other Requestor is current owner of Parcel 1 portion of the Property and previous owner of Parcel 2 portion of the Property.

If requestor is not the site owner, requestor will have access to the property throughout the BCP project. Yes No
 (Note: proof of site access must be submitted for non-owners)

The Cross Easement Agreement referenced as Existing Easement item 7 on page A1-4 of Attachment 1 provides for site access to Parcel 2.

Section II. Property Information Summary Sheet

PROPERTY NAME: Tioga Avenue Site

ADDRESS/LOCATION - The following street addresses apply to the site property:

Parcel 1:

213, 219, and 239 East Tioga Avenue, Corning, New York 14830
East Tioga Avenue, Corning, New York 14830

Parcel 2:

1 Steuben Street, Corning, New York 14830

MUNICIPALITY(IF MORE THAN ONE, LIST ALL): City of Corning

COUNTY Steuben

SITE SIZE (ACRES) 14.386

LATITUDE (degrees/minutes/seconds) 42 / 08 ' 35 " North

LONGITUDE (degrees/minutes/seconds) 77 / 02 ' 30 " West

HORIZONTAL COLLECTION METHOD: SURVEY GPS MAP

HORIZONTAL REFERENCE DATUM: NAD83

FOR EACH PARCEL, FILL OUT THE FOLLOWING TAX MAP INFORMATION (if more than three parcels, attach additional information)

Parcel Address Parcel No. Section No. Block No. Lot No. Acreage

Parcel 1: East Tioga Avenue, Corning, NY 14830	Part of parcel 01.100	318.10	01	--	14.183
--	-----------------------	--------	----	----	--------

Parcel 2: 1 Steuben Street, Corning, NY 14830	Part of parcel 01.200	318.10	01	--	0.203
---	-----------------------	--------	----	----	-------

1. Do the property boundaries correspond to tax map metes and bounds?

Yes No

Note: Refer to Attachment 1 for information on the property boundaries.

If no, please attach a metes and bounds description of the property.

2. Is the required property map attached to the application? (application will not be processed without map)

Yes No

3. Is the property part of a designated En-zone pursuant to Tax Law § 21(b)(6)?

Yes No

For more information go to: http://www.nylovesbiz.com/BrownField_Redevelopment/default.asp.

If yes, identify area (name) _____

50% 100% of the site is in the En-zone (check one)

PROPERTY DESCRIPTION NARRATIVE:

The Tioga Avenue property encompasses the former glass manufacturing and related facilities owned and operated by Corning Incorporated from 1930 to 2002 when manufacturing operation ceased. Prior to 1930, the property was owned and operated by the Fall Brook Railway Company (not affiliated with Corning), the namesake for the manufacturing plant. The Tioga Avenue property contains the former main glass manufacturing facility, contiguous buildings that housed various trades shops (the Mason Shop and Central Trades), the adjacent General Machine Shop, and a waste water treatment plant serving the Tioga Avenue complex. With the exception of the waste water treatment plant, all of these facilities and related infrastructure were demolished in 2006 and 2007 to accommodate the eventual re-development of the property.

List of Existing Easements (type here or attach information)

Easement Holder

Description

Note: Refer to Attachment 1 for information on existing easements.

List of Permits issued by the NYSDEC or USEPA Relating to the Proposed Site (type here or attach information)

<u>Type</u>	<u>Issuing Agency</u>	<u>Description</u>
Hazardous Waste ID Number	USEPA	ID# NY000824425 for the Fall Brook Plant (present)
Hazardous Waste ID Number	"	NYD000824415 for the GMS, Central Trades and Mason Shop (present)
Title V (NESHAPS) Air Permit	NYSDEC	#8-4603-00008/00070 (past)
State Pollution Discharge Elimination System Permit	"	SPDES #NY0003981 (present)
Chemical Bulk Storage Permit	NYSDEC	#8-000048 (for arsenic acid and hydrofluoric acid)
Petroleum Bulk Storage Permit	NYSDEC	#8-498629 (for petroleum products)

Initials of each Requestor: K.C. Grew

Section III. Current Site Owner/Operator Information

OWNER'S NAME, OPERATOR'S NAME, Parcel 1: Same as requestor

OWNER'S NAME, Parcel 2: WKI Holding Company, Inc.

ADDRESS 5500 N. Pearl St., Ste. 400

CITY/TOWN Rosemont, Illinois ZIP CODE 60018

PHONE 607-377-3496 FAX 607-377-3669 E-MAIL GreenGE@WorldKitchen.com

OPERATOR'S NAME, Parcel 2: World Kitchen LLC Contact: Gregory E. Green

ADDRESS 1 Steuben Street

CITY/TOWN Corning, New York ZIP CODE 14830

PHONE 607-377-3496 FAX 607-377-3669 E-MAIL GreenGE@WorldKitchen.com

Section IV. Requestor Eligibility Information (Please refer to ECL § 27-1407)

If answering "yes" to any of the following questions, please provide an explanation as an attachment.

- 1. Are any enforcement actions pending against the requestor regarding this site? Yes No
- 2. Is the requestor subject to an existing order relating to contamination at the site? Yes No
- 3. Is the requestor subject to an outstanding claim by the Spill Fund for this site? Yes No
- 4. Has the requestor been determined to have violated any provision of ECL Article 27? Yes No
- 5. Has the requestor previously been denied entry to the BCP? Yes No
- 6. Has the requestor been found in a civil proceeding to have committed a negligent or intentionally tortious act involving contaminants? Yes No
- 7. Has the requestor been convicted of a criminal offense that involves a violent felony, fraud, bribery, perjury, theft, or offense against public administration? Yes No
- 8. Has the requestor knowingly falsified or concealed material facts or knowingly submitted or made use of a false statement in a matter before the Department? Yes No
- 9. Is the requestor an individual or entity of the type set forth in ECL 27-1407.8(f) that committed an act or failed to act, and such act or failure to act could be the basis for denial of a BCP application? Yes No

Section V. Property Eligibility Information (Please refer to ECL § 27-1405)

- 1. Is the property listed on the National Priorities List? Yes No
- 2. Is the property listed on the NYS Registry of Inactive Hazardous Waste Disposal Sites? Yes No
If yes, please provide: Site # _____ Class # _____
- 3. Is the property subject to a permit under ECL Article 27, Title 9, other than an Interim Status facility? Yes No
If yes, please provide: Permit type: _____ EPA ID Number: _____
Date permit issued: _____ Permit expiration date: _____
- 4. Is the property subject to a cleanup order under navigation law Article 12 or ECL Article 17 Title 10? Yes No
If yes, please provide: Order # _____
- 5. Is the property subject to a state or federal enforcement action related to hazardous waste or petroleum? Yes No
If yes, please provide explanation as an attachment.

Section VI. Project Description

Please attach a description of the project which includes the following components:

- Purpose and scope of the project
- Estimated project schedule

The Project Description (purpose, scope, and schedule) is presented in Attachment 2.

Section VII. Property's Environmental History

To the extent that existing information/studies/reports are available to the requestor, please attach the following:

1. Environmental Reports

An Environmental Site Assessment Report is presented in Attachment 3.

If a final investigation report is included, indicate whether it meets the requirements of ECL Article 27-1415(2): Yes No

2. Sampling Data: Indicate known contaminants and the media which are known to have been affected:

Contaminant Category	Soil	Groundwater	Surface Water	Sediment	Soil Gas
Petroleum					
Chlorinated Solvents					
Other VOCs					
SVOCs		Refer to Attachment 3 for information on sampling data.			
Metals					
Pesticides					
PCBs					
Other*					

*Please describe: _____

3. Suspected Contaminants: Indicate suspected contaminants and the media which may have been affected:

Contaminant Category	Soil	Groundwater	Surface Water	Sediment	Soil Gas
Petroleum					
Chlorinated Solvents					
Other VOCs		Refer to Attachment 3 for information on suspected contaminants.			
SVOCs					
Metals					
Pesticides					
PCBs					
Other*					

*Please describe: _____

4. INDICATE KNOWN OR SUSPECTED SOURCES OF CONTAMINANTS:

- | | | | |
|---|--|--|---|
| <input checked="" type="checkbox"/> Above Ground Pipeline or Tank | <input type="checkbox"/> Lagoons or Ponds | <input checked="" type="checkbox"/> Underground Pipeline or Tank | <input checked="" type="checkbox"/> Surface Spill or Discharge |
| <input checked="" type="checkbox"/> Routine Industrial Operations | <input type="checkbox"/> Dumping or Burial of Wastes | <input checked="" type="checkbox"/> Septic tank/lateral field | <input checked="" type="checkbox"/> Drums or Storage Containers |
| <input type="checkbox"/> Adjacent Property | <input type="checkbox"/> Seepage Pit or Dry Well | <input type="checkbox"/> Foundry Sand | <input type="checkbox"/> Electroplating |
| <input type="checkbox"/> Coal Gas Manufacture | <input type="checkbox"/> Industrial Accident | <input checked="" type="checkbox"/> Unknown | |

Other: **Refer to Attachment 3 for information on suspected sources of contaminants.**

5. INDICATE PAST LAND USES:

- | | | | | | |
|---|---|---|--------------------------------------|---|-------------------------------------|
| <input type="checkbox"/> Coal Gas Manufacturing | <input checked="" type="checkbox"/> Manufacturing | <input type="checkbox"/> Agricultural Co-op | <input type="checkbox"/> Dry Cleaner | <input type="checkbox"/> Salvage Yard | <input type="checkbox"/> Bulk Plant |
| <input type="checkbox"/> Pipeline | <input type="checkbox"/> Service Station | <input type="checkbox"/> Landfill | <input type="checkbox"/> Tannery | <input type="checkbox"/> Electroplating | <input type="checkbox"/> Unknown |

Other: Railroad maintenance yard and car shops **Refer to Attachment 3 for detailed information on past land uses.**

6. Owners

A list of previous owners with names, last known addresses and telephone numbers (describe requestor's relationship, if any, to each previous owner listed. If no relationship, put "none"). **Refer to Attachment 3 for information on previous owners.**

7. Operators

A list of previous operators with names, last known addresses and telephone number (describe requestor's relationship, if any, to each previous operator listed. If no relationship, put "none"). **Refer to Attachment 3 for information on operators.**

Section VIII. Contact List Information

Please attach, at a minimum, the names and addresses of the following:

Note: Refer to Attachment 4 for information on items 1 through 7 below.

1. The chief executive officer and zoning board chairperson of each county, city, town and village in which the property is located.
2. Residents, owners, and occupants of the property and properties adjacent to the property.
3. Local news media from which the community typically obtains information.
4. The public water supplier which services the area in which the property is located.
5. Any person who has requested to be placed on the contact list.
6. The administrator of any school or day care facility located on or near the property.
7. The location of a document repository for the project (e.g., local library). In addition, attach a copy of a letter sent to the repository acknowledging that it agrees to act as the document repository for the property.

Section IX. Land Use Factors (Please refer to ECL § 27-1415(3))

Current Use: Residential Commercial Industrial Vacant Recreational (check all that apply)

Intended Use: Unrestricted Residential Commercial Industrial

Please check the appropriate box and provide an explanation as an attachment if appropriate. Provide a copy of the local zoning classifications, comprehensive zoning plan designations, and/or current land use approvals.

	Yes	No
1. Do current historical and/or recent development patterns support the proposed use? (See #12 below re: discussion of area land uses) Refer to section 2.02 of Attachment 3 for additional information.	<input checked="" type="checkbox"/>	<input type="checkbox"/>
2. Is the proposed use consistent with applicable zoning laws/maps? Refer to section 2.02 of Attachment 3 for additional information.	<input type="checkbox"/>	<input checked="" type="checkbox"/>
3. Is the proposed use consistent with applicable comprehensive community master plans, local waterfront revitalization plans, designated Brownfield Opportunity Area plans, other adopted land use plans? Refer to section 2.02 of Attachment 3 for additional information.	<input checked="" type="checkbox"/>	<input type="checkbox"/>
4. Are there any Environmental Justice Concerns? (See §27-1415(3)(p)).	<input type="checkbox"/>	<input checked="" type="checkbox"/>
5. Are there any federal or state land use designations relating to this site?	<input type="checkbox"/>	<input checked="" type="checkbox"/>
6. Do the population growth patterns and projections support the proposed use?	<input checked="" type="checkbox"/>	<input type="checkbox"/>
7. Is the property accessible to existing infrastructure?	<input checked="" type="checkbox"/>	<input type="checkbox"/>
8. Are there important cultural resources, including federal or state historic or heritage sites or Native American religious sites within ½ mile? Refer to section 2.03 of Attachment 3 for additional information.	<input checked="" type="checkbox"/>	<input type="checkbox"/>
9. Are there important federal, state or local natural resources, including waterways, wildlife refuges, wetlands, or critical habitats of endangered or threatened species within ½ mile? Refer to section 2.04 of Attachment 3 for additional information.	<input checked="" type="checkbox"/>	<input type="checkbox"/>
10. Are there floodplains within ½ mile? Refer to section 2.04 of Attachment 3 for additional information.	<input checked="" type="checkbox"/>	<input type="checkbox"/>
11. Are there any institutional controls currently applicable to the property?	<input type="checkbox"/>	<input checked="" type="checkbox"/>
12. Describe on attachment the proximity to real property currently used for residential use, and to urban, commercial, industrial, agricultural, and recreational areas. Refer to section 2.02 of Attachment 3 for information on proximity to residential, urban, commercial, industrial, agricultural and recreational use areas.		
13. Describe on attachment the potential vulnerability of groundwater to contamination that might migrate from the property, including proximity to wellhead protection and groundwater recharge areas. Refer to section 2.04 of Attachment 3 for information on groundwater conditions at the site and potential vulnerability of groundwater to contamination.		
14. Describe on attachment the geography and geology of the site. Refer to section 2.04 of Attachment 3 for information on the geography and geology of the site.		

Statement of Certification and Signatures

(By requestor who is an individual)

I hereby affirm that information provided on this form and its attachments is true and complete to the best of my knowledge and belief. I am aware that any false statement made herein is punishable as a Class A misdemeanor pursuant to section 210.45 of the Penal Law.

Date: _____ Signature: _____ Print Name: _____

(By requestor other than an individual)

I hereby affirm that I am ^{Executive Vice President} and ^{Chief Administrative Officer} (title) of Corning Incorporated (entity); that I am authorized by that entity to make this application; that this application was prepared by me or under my supervision and direction; and that information provided on this form and its attachments is true and complete to the best of my knowledge and belief. I am aware that any false statement made herein is punishable as a Class A misdemeanor pursuant to Section 210.45 of the Penal Law.

Date: 7/26/07 Signature:  Print Name: Kirk P. Gregg

SUBMITTAL INFORMATION:

Three (3) complete copies are required.

- Two (2) copies, one hard copy with original signatures and one electronic copy in Portable Document Format (PDF) on a CD or diskette, must be sent to:

Chief, Site Control Section
New York State Department of Environmental Conservation
Division of Environmental Remediation
625 Broadway
Albany, NY 12233-7020

- One (1) hard copy must be sent to the DEC regional contact in the regional office covering the county in which the site is located. Please check our website for the address of our regional offices: <http://www.dec.state.ny.us/website/der/index.html>

FOR DEPARTMENT USE ONLY

BCP SITE T&A CODE: _____ LEAD OFFICE: _____

Statement of Certification and Signatures

(By requestor who is an individual)

I hereby affirm that information provided on this form and its attachments is true and complete to the best of my knowledge and belief. I am aware that any false statement made herein is punishable as a Class A misdemeanor pursuant to section 210.45 of the Penal Law.

Date: _____ Signature: _____ Print Name: _____

(By requestor other than an individual)

I hereby affirm that I am President (title) of Corning Property Management Corporation (entity); that I am authorized by that entity to make this application; that this application was prepared by me or under my supervision and direction; and that information provided on this form and its attachments is true and complete to the best of my knowledge and belief. I am aware that any false statement made herein is punishable as a Class A misdemeanor pursuant to Section 210.45 of the Penal Law.

Date: 7/26/07 Signature:  Print Name: Richard T. Weakland

SUBMITTAL INFORMATION:

Three (3) complete copies are required.

- Two (2) copies, one hard copy with original signatures and one electronic copy in Portable Document Format (PDF) on a CD or diskette, must be sent to:

Chief, Site Control Section
New York State Department of Environmental Conservation
Division of Environmental Remediation
625 Broadway
Albany, NY 12233-7020

- One (1) hard copy must be sent to the DEC regional contact in the regional office covering the county in which the site is located. Please check our website for the address of our regional offices: <http://www.dec.state.ny.us/website/der/index.html>

FOR DEPARTMENT USE ONLY

BCP SITE T&A CODE: _____ LEAD OFFICE: _____

Tioga Avenue Site BCP Application

ATTACHMENT 1 - PROPERTY DESCRIPTION

Attachment 1 presents the property map information and metes and bounds description required for Section II of the BCP Application.

Property Tax Map

A copy of the two county tax maps that cover the area of the proposed BCP property are attached in the map pocket that follows this page.

Property Survey Map, Metes and Bounds Description, and List of Existing Easements

A copy of the property survey map prepared by Weiler Associates is attached in the map pocket that follows the tax maps pocket. The survey map is oriented to G.P.S. observations and NAD83 values (Grid North). A copy of the surveyor's description of the metes and bounds of the proposed BCP property is attached on pages A1-2 and A1-3. A copy of the surveyor's list and description of the existing easements on the proposed BCP property is attached on page A1-4. The locations of easement boundaries and locatable related site features are shown on the survey map.

Site Location Shown on USGS Topographic Map


The Site Location is shown on attached Figure 1. Figure 1 is an excerpt of the USGS topographic map of the Corning, New York 7.5-minute quadrangle.

Site Map

A Site Map is presented on attached Figure 2. Figure 2 combines the tax parcel information shown on the tax maps with the site boundary information shown on the property survey map. Figure 2, which is based on an aerial photographic image of the site and the surrounding area, also shows buildings and other land-use and geographic features within 1,000 feet of the site, adjacent streets and roadways, and tax parcel boundaries and tax parcel ID numbers for adjacent properties. The names of the owners of adjacent properties are listed by corresponding tax parcel ID number in a table presented at the end of Attachment 4.

E372,000
N782,000

E375,000
N782,000



DIGITAL MAPPING PREPARED BY
WEILER MAPPING, INC. JUNE 6, 1994

PREPARED BY
MCINTOSH & MCINTOSH LAND SURVEYORS
FIRM OFFICE
LOCKPORT, NEW YORK
PREPARED FOR
STEBEN COUNTY BOARD OF SUPERVISORS
BATH, NEW YORK

REVISION TABLE		
DATE	MADE BY	CHANGES OR ADDITIONS

REVISION TABLE		
DATE	MADE BY	CHANGES OR ADDITIONS

SPECIAL DISTRICTS	
SCHOOL: CORNING CITY SCHOOL	
FIRE: NO TAXABLE FIRE DISTRICT	
WATER:	

LEGEND	
PROPERTY LINE	TOWN LINE
ORIGINAL LOT LINE	CITY LINE
RAILROAD	BLOCK LIMIT
STREAM OR DITCH	GREAT LOT LINE
ROAD OR RAILROAD BNDY.	SCHOOL DISTRICT LINE
COUNTY LINE	WATER DISTRICT LINE
	FIRE DISTRICT LINE
	DENOTES COMMON OWNER
	PRIVATE ROAD
	TAX MAP BLOCK #
	TAX MAP PARCEL #
	FILED PLAN LOT #

GREAT LOT #	①
	CALCULATED ACREAGE 7.5 A (C)
	DEED ACREAGE 17.5 A
	SCALED DIMENSION 225 (S)
	DEED DIMENSION 173.2
	COORDINATE LOCATOR 67713-107711

TAX MAP
CITY OF CORNING
TOWN OF CORNING
STEBEN COUNTY, NEW YORK

317.08 318.05 318.06
317.12 318.10
317.16 318.13 318.14

GRAPHIC SCALE
1" = 100'

MAP DATE 04-12-2007

These maps prepared for Tax Purposes only - not intended for use in the conveyance of land. Information subject to correction as might result from an accurate instrument survey.



CITY OF CORNING
 35.04(C)
 3
 CORNING FLOOD PROTECTION PROJECT
 (N.Y.S.-D.P.W., U.S. ARMY CORPS OF ENGRS.)

1



DIGITAL MAPPING PREPARED BY
 WELER MAPPING, INC. JUNE 15, 1994

PREPARED BY
MCINTOSH & MCINTOSH LAND SURVEYORS
 PERSONAL OFFICE
 LOCKPORT, NEW YORK
 PREPARED FOR
STEBEN COUNTY BOARD OF SUPERVISORS
 BATH, NEW YORK

REVISION TABLE			REVISION TABLE		
DATE	MADE BY	CHANGES OR ADDITIONS	DATE	MADE BY	CHANGES OR ADDITIONS

SPECIAL DISTRICTS	
SCHOOL: CORNING CITY SCHOOL	
FIRE: NO TAXABLE FIRE DISTRICT	
WATER:	

LEGEND	
PROPERTY LINE	TOWN LINE
ORIGINAL LOT LINE	CITY LINE
RAILROAD	BLOCK LIMIT
STREAM OR DITCH	GREAT LOT LINE
ROAD OR RAILROAD BNDY.	SCHOOL DISTRICT LINE
COUNTY LINE	WATER DISTRICT LINE
	FIRE DISTRICT LINE
	DENOTES COMMON OWNER
	PRIVATE ROAD (SMITH RD)
	TAX MAP BLOCK N ^o
	TAX MAP PARCEL N ^o
	FILED PLAN LOT N ^o


GREAT LOT N ^o	CALCULATED ACREAGE	DEED ACREAGE	DEED DIMENSION	COORDINATE LOCATOR
	7.5 A (C)	17.5 A	173.2	67713-107711

318.05	318.06	318.07
318.09	318.11	318.11
318.13	318.14	318.15

TAX MAP
CITY OF CORNING
 TOWN OF CORNING
 STEUBEN COUNTY, NEW YORK
 GRAPHIC SCALE
 1" = 100'

318.10
 SHEET INDEX
 MAP DATE 08-01-2005

These maps prepared for tax purposes only - not intended for use in the compliance of legal information subject to corrections as might result from an accurate instrument survey.



CHEMUNG RIVER

TOP BANK

CENTER DIKE

TOP BANK

REMAINING LANDS OF "CORNING PROPERTY MANAGEMENT CORP."

RAILROAD TRACKS

PARCEL #1 BOUNDARY

CHAIN LINK FENCE

PARCEL #2
0.203 acres
8,848 sq. ft.

N/F
"WKI HOLDING COMPANY, INC."
L.1719,P.164

NOTE: REFERENCE # SHOWN IN THIS AREA REFER TO A SURVEY BY WEILER ASSOCIATES DATED DEC. 31, 1991 AS JOB NO. 8684 AND TITLED "MAP OF PART OF LANDS OF CORNING INCORPORATED AND REFER TO A CROSS EASEMENT AGREEMENT AT L.1343,P.100. (SEE EASEMENT NOTE BELOW)

PARCEL #1
14.183 acres
617,820 sq. ft.
"CORNING PROPERTY MANAGEMENT CORP."
L.1755,P.80

COMMERCE STREET

STEUBEN STREET

TIOGA AVE.

CHAIN LINK FENCE

APPROXIMATE DRIVEWAY #9

NOTE: INTERIOR DETAIL AND FEATURES NOT SHOWN.

EASEMENT NOTE:
THE CROSS EASEMENT AGREEMENT GRANTS THE FOLLOWING:
1) AN EASEMENT FROM CORNING TO WORLD KITCHEN (AS SUCCESSOR TO "VITRO") FOR ACCESS TO THE SITE TO USE AND MAINTAIN THE FOLLOWING:
#1 - STORAGE SHED,
#2 - CULLET BINS,
#3 - CULLET BIN,
#4 - ELECTRIC SUBSTATION,
#5 - ELECTRIC SUBSTATIONS,
#6 - WATER WELL,
#7 - WATER TANK AND PUMP,
#8 - MANHOLE FOR WATER DISCHARGE PIPE,
#9 - DRIVEWAY,
#10 - TEMPORARY SPACE TO LOCATE AND USE TRAILERS FOR FURNACE RESTORATION (NOT SHOWN), AND
2) AN EASEMENT FROM WORLD KITCHEN TO CORNING FOR ACCESS TO THE SITE TO USE AND MAINTAIN THE FOLLOWING:
#11 - WASTE TREATMENT BUILDINGS AND FACILITIES,
#14 - CATWALK AND STEPS
#15 - WASTE TREATMENT PLANT PAD AND HOPPERS.

GRAPHIC SCALE



(IN FEET)
1 inch = 50 ft.

SUBDIVISION PLANNING		WEILER ASSOCIATES LICENSED LAND SURVEYORS 208 GARDNER ROAD HORSEHEAD, N.Y. 14845 607-739-4476		SURVEYING & MAPPING	
TIOGA AVENUE SITE PARCEL					
CORNING PROPERTY MANAGEMENT CORP. (FALLBROOK PLANT)					
CITY OF CORNING		NEW YORK		STEUBEN COUNTY	
DRAWN BY W.E.B.	SCALE: 1" = 50'	REVISION:	JOB NO. 13989		
CHECKED BY W.E.B.	DATE: JULY 26, 2007	REVISION:	FILE NO. 12-8-1-28		

Tioga Avenue Site BCP Application
Attachment 1, continued: Metes and Bounds

WEILER ASSOCIATES
LAND SURVEYORS

206 Gardner Road
Horseheads, NY 14845
Phone (607)739-4476 Fax (607)739-4920

SURVEYOR'S DESCRIPTION
Job# 13989, July 18, 2007

The herein described courses and distances are oriented to G.P.S. observations and NAD83 values (Grid North).

Parcel #1: Part of Lands of Corning Property Management Corp.

ALL THAT TRACT OR PARCEL OF LAND situate in the City of Corning, County of Steuben and State of New York, bounded and described as follows:

Beginning at a point on the westerly boundary of Steuben Street, +/- 19.5' feet northerly from the intersection of said street boundary with the northerly boundary of Tioga Avenue;

Thence through the lands of Corning Property Management Corp. (see Liber 1755 of Deeds, page 80 in the Steuben County Clerk's Office) the following 12 courses and distances:

1. N. 76°14'20" W., a distance of 1065.96 feet;
2. N. 82°02'15" W., a distance of 67.94 feet;
3. N. 75°16'06" W., a distance of 377.07 feet;
4. N. 14°13'06" E., a distance of 149.12 feet;
5. N. 84°14'08" E., a distance of 111.21 feet;
6. N. 83°03'50" E., a distance of 121.05 feet;
7. N. 80°45'52" E., a distance of 102.25 feet;
8. N. 77°21'08" E., a distance of 119.71 feet;
9. N. 79°26'04" E., a distance of 113.74 feet;
10. N. 79°07'04" E., a distance of 125.44 feet;
11. N. 70°32'13" E., a distance of 116.40 feet;
12. N. 63°21'48" E., a distance of 238.59 feet to a point on the westerly boundary of lands of WKI Holding Company, Inc. (see Liber 1719 of Deeds, page 164 in said Steuben County Clerk's Office);

Thence along the last mentioned boundary the following 6 courses and distances:

1. S. 27°35'20" E., a distance of 139.78 feet;
2. S. 69°56'09" E., a distance of 47.42 feet;
3. S. 00°53'10" W., a distance of 91.02 feet;
4. S. 75°30'09" E., a distance of 205.60 feet;
5. N. 15°17'01" E., a distance of 64.75 feet;
6. S. 74°22'03" E., a distance of 226.52 feet to a point on said westerly boundary of Steuben Street;

Thence S. 13°47'10" W., along said Steuben Street a distance of 495.17 feet to the Point or Place of Beginning;

Being 14.183 acres of land, more or less.

Metes and Bounds - Surveyor's Description, continued

Parcel #2: Part of Lands of WKI Holding Company, Inc.

ALL THAT TRACT OR PARCEL OF LAND situate in the City of Corning, County of Steuben and State of New York, bounded and described as follows:

Commencing at the intersection of the northerly boundary of lands of Corning Property Management Corp., with the southerly boundary of lands of WKI Holding Company, Inc. at the westerly boundary of Steuben Street;

Thence through the lands of said WKI Holding Company N. $56^{\circ}42'32''$ W., a distance of 414.92 feet to the Point or Place of Beginning

Thence through said lands of WKI Holding Company, Inc., the following 9 courses and distances:

1. N. $76^{\circ}44'48''$ W., a distance of 38.31 feet;
2. N. $48^{\circ}48'35''$ W., a distance of 25.80 feet;
3. N. $28^{\circ}41'30''$ W., a distance of 24.80 feet;
4. N. $04^{\circ}53'33''$ E., a distance of 76.83 feet;
5. N. $66^{\circ}29'02''$ E., a distance of 38.38 feet;
6. S. $76^{\circ}44'48''$ E., a distance of 37.45 feet;
7. S. $13^{\circ}45'15''$ W., a distance of 51.61 feet;
8. S. $76^{\circ}44'48''$ E., a distance of 21.78 feet;
9. S. $13^{\circ}45'55''$ W., a distance of 77.95 feet to the Point or Place of Beginning;

Being 0.203 acres of land, more or less.

Tioga Avenue Site BCP Application

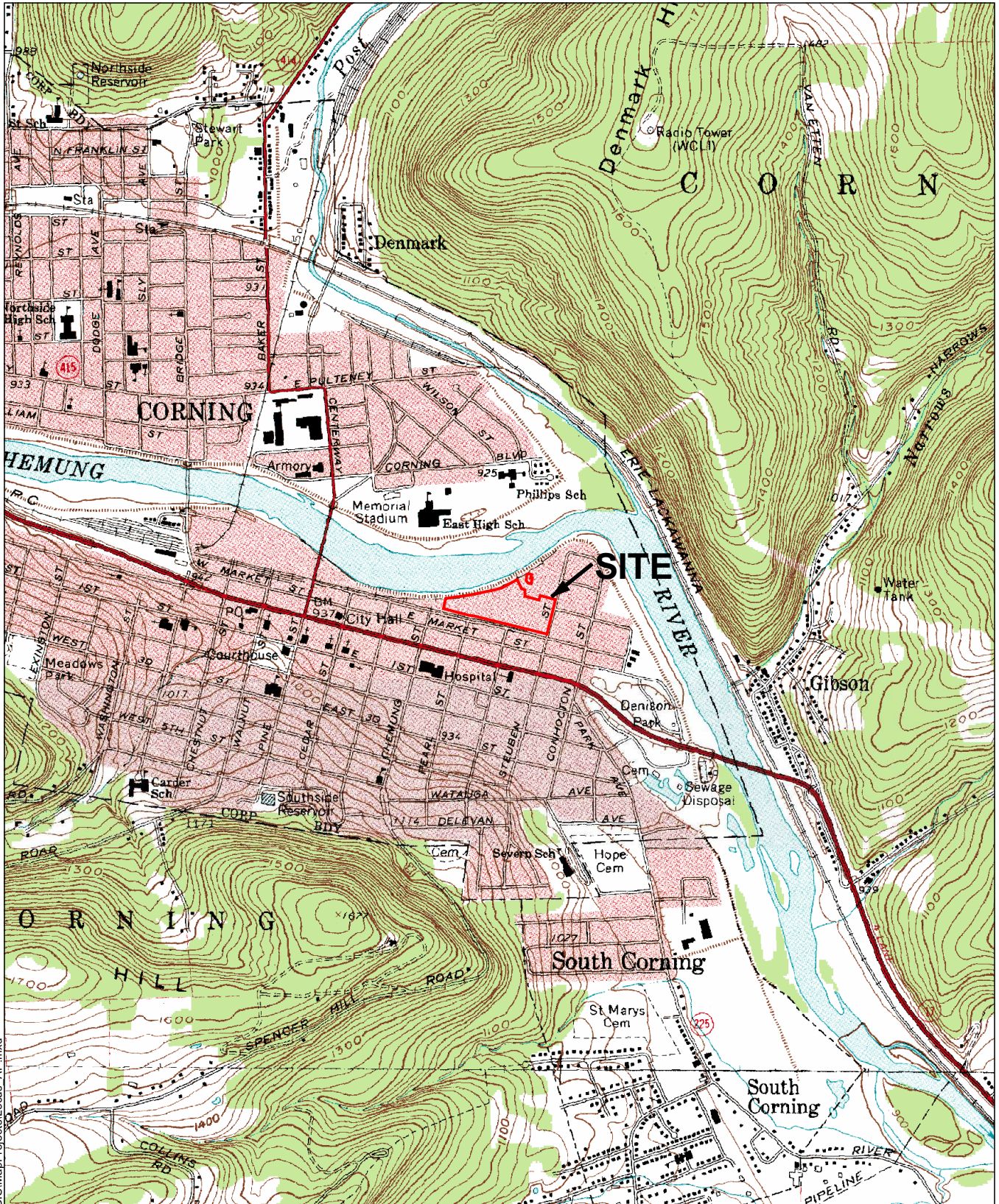
ATTACHMENT 1

List of Existing Easements - Surveyor's Description

(prepared by Weiler Associates, Horseheads, New York, July 2, 2007)

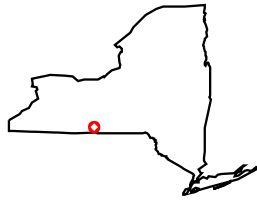
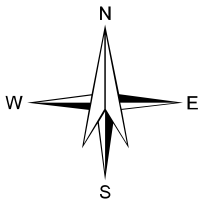
Easement locations

1. Flood control easements located north of railroad along Chemung River.
2. Easement to NYSEG, Liber 517, Page 510 does not affect property.
3. Easement to NYSEG, Liber 739, Page 124 was not locatable, Pole #1106 in line #990 was not found.
4. Easement to NYSEG, Liber 931, Page 688 is shown along Steuben Street, guy wires no longer exist.
5. Easement to NYSEG, Liber 950, Page 718 for guy wires, no longer exists.
6. Easement to NYSEG, Liber 1366, Page 25 for underground cable, missing exhibits 1-4 and could not locate.
7. Cross Easement, Liber 1343, Page 100 to Corning Vitro, several features shown on survey map.
8. Easement to NYSEG, Liber 1330, Page 270 for electric transmission line, crosses Chemung River from sub-station area, shown on survey map.
9. Easement from City of Corning, Liber 1743, Page 257 for underground cable, located from a pole along Tioga Ave. to Fall Brook building, shown on survey map.



G:\Projects\33123\004 BCF Application\GIS\MapProjects\Locust AP.mxd

SITE COORDINATES: 42°08'35"N 77°02'39"W



U.S.G.S. QUADRANGLE: CORNING, NEW YORK

HALEY & ALDRICH

CORNING INCORPORATED
 TIOGA AVENUE SITE
 CORNING, NEW YORK

SITE LOCATION

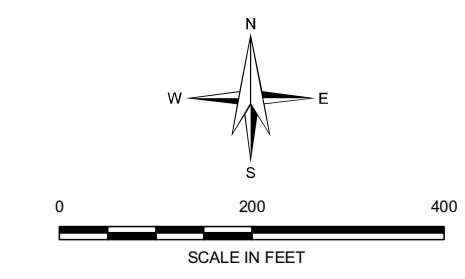
SCALE: 1:24000
 JULY 2007

FIGURE 1



- ▭ SITE BOUNDARY
- ▭ TAX PARCELS

NOTE: 1) SITE BOUNDARY: WEILER ASSOCIATES, 2007
 2) TAX PARCEL BOUNDARIES: STEUBEN COUNTY PLANNING DEPARTMENT, 2005
 3) AERIAL PHOTOGRAPHY: NEW YORK STATE OFFICE OF CYBER SECURITY AND CRITICAL INFRASTRUCTURE COORDINATION, NYS GIS CLEARINGHOUSE, 2002



HALEY & ALDRICH CORNING INCORPORATED
 TOGA AVENUE SITE
 CORNING, NEW YORK

SITE MAP

SCALE: AS SHOWN
 JULY 2007

G:\Projects\3123004 BCP Application\GIS\MapProjects\TaxParcels_BL.mxd

Tioga Avenue Site BCP Application

ATTACHMENT 2 - PROJECT DESCRIPTION

Attachment 2 presents the information required for Section VI of the BCP Application.

Purpose and scope of the project

Corning intends to complete site investigation and subsequent remediation activities related to the Tioga Avenue Site to enable the City of Corning and municipal and regional economic development organizations to redevelop the Tioga Avenue Site and adjacent properties into the East Corning Business Park.

Following completion of the BCP activities, Corning intends to participate in the planning process for the East Corning Business Park. Corning plans to be involved in the following planning-process steps:

- develop concept plan and financing strategy,
- complete City designation as Planned Development District and Urban Renewal area,
- identify developers capable of implementing plan,
- initiate site acquisition, relocation and clearance activities,
- upgrade public infrastructure,
- secure tenants/users, and
- initiate re-development of the Business Park.

Tioga Avenue Site BCP Application

ATTACHMENT 2 - PROJECT DESCRIPTION, continued

Estimated project schedule

Phase	Completion Date	Activity
Pre-application activities	4/3/07	Pre-application meeting with NYSDEC
	July 2007	Demolition of Tioga Avenue Site Buildings
BCP Application	8/1/07	Preparation and Submittal of Application
	8/13/07	NYSDEC Completeness Review
	9/27/07	NYSDEC Review and Acceptance
Site Characterization and Remedial Investigation Work Plan Preparation	10/1/07	Preparation and Submittal of Draft Work Plan
	11/14/07	NYSDEC Review and Comment on Draft Work Plan
	11/21/07	Preparation and Submittal of Final Work Plan
	12/21/07	Public Comment
	12/28/07	NYSDEC Approval of Final Work Plan
Remedial Investigation	January 2008	Begin Field Work
	6/30/08	Conclude Field Work
	8/29/08	Submittal of Draft RI Report
	10/31/08	NYSDEC Review and Comment on Draft RI Report
	12/19/08	Report Revision and NYSDEC Approval of Final RI Report
Remedy Selection	2/17/09	Preparation and Submittal of Draft Remedial Work Plan
	4/30/09	NYSDEC Review and Comment on Draft Remedial Work Plan
	5/29/09	Preparation and Submittal of Final Remedial Work Plan
	7/13/09	Public Comment Period
	7/31/09	NYSDEC Issuance of Decision Document
Construction and Completion	12/31/09	Complete Construction, Submit Engineering Report
	3/31/10	NYSDEC Issuance of Certificate of Completion

Tioga Avenue Site BCP Application

ATTACHMENT 3

ENVIRONMENTAL SITE ASSESSMENT REPORT

Attachment 3, which is presented in a separate bound volume, presents information required for Section VII and Section IX of the BCP Application.

Tioga Avenue Site BCP Application

ATTACHMENT 4 – CONTACT LIST INFORMATION

Attachment 4 presents the information required for Section VIII of the BCP Application.

1. The chief executive officer and zoning board chairperson of each county, city, town and village in which the property is located.

James Goodling
City Planning & Zoning Commission
7 Nassar Civic Center Plaza
Corning, NY 14830
Phone: 607-962-0340, ext. 117

2. Residents, owners, and occupants of the property and properties adjacent to the property.

A list of residents, owners, and occupants of the property and adjacent properties is presented at the end of this attachment. The list can be cross referenced by tax parcel ID number to the properties shown on Figure 2 in Attachment 1.

3. Local news media from which the community typically obtains information.

Television:

WETM TV 18

101 East Water Street
Elmira, NY 14901
Phone: 607-733-5518
Main Fax: 607-734-1176
News Fax: 607-733-4739

WENY TV 36

NewsChannel 36
474 Old Ithaca Road
Horseheads, NY 14845
Phone: 607-739-3636
News Fax: 607-796-6171

WYDC TV 48

33 East Market Street
Corning, NY 14830
Phone: 607-937-5000
Fax: 607-937-4019 or 607-937-4269

Newspaper:

The Corning Leader

34 W. Pulteney St.
Corning, NY 14830
Phone: 607-936-4651
Email: dbruen@the-leader.com

Star-Gazette

201 Baldwin Street
Elmira, NY 14901
Phone: 607-734-5151
Fax: 607-733-4408
<http://www.thestargazette.com>

4. The public water supplier which services the area in which the property is located.

City of Corning,
Department of Public Works
1 Civic Center Plaza
Corning, NY 14830
Phone: 607-962-0340

5. Any person who has requested to be placed on the contact list.

None to date.

6. The administrator of any school or day care facility located on or near the property.

None.

7. The location of a document repository for the project (e.g., local library).

Southeast Steuben County Library
300 Nasser Civic Center Plaza
Suite 101
Corning, NY 14830
Phone: 607-936-3713

Note: A copy of a letter sent to the repository acknowledging that it agrees to act as the document repository for the property is attached at the end of this attachment.

Tioga Avenue Site BCP Application

ATTACHMENT 4 – CONTACT LIST INFORMATION

Item 2: Residents, owners, and occupants of the property and properties adjacent to the property

Tax Parcel ID Number	Lot No.	Owner Name	Mailing Address	Secondary address	Street Frontage
317.08-01-039.000		CITY OF CORNING	CITY HALL, CORNING NY 14830		LAND BY RIVER
318.10-01-001.100	1.1	CORNING PROPERTY MANAGEMENT CORP	1 WEST MARKET ST CORNING NY 14830	1 RIVERFRONT PLZ, CORNING NY 14831	E TIOGA AVE (Contains Parcel 1 of the Tioga Avenue Site)
318.10-01-001.200	1.2	WKI HOLDING COMPANY INC	1 STEUBEN STREET, CORNING, NY 14830	5500 N. PEARL ST., STE. 400, ROSEMONT, ILLINOIS 60018	STEUBEN ST (Contains Parcel 2 of the Tioga Avenue Site)
318.10-01-003.000	3	CITY OF CORNING (CORNING FLOOD PROTECTION PROJECT, NYS-DPW, US ARMY CORP OF ENGNRS)	CITY HALL, CORNING NY 14830		LAND BY RIVER
318.10-01-037.000	37	SUTHERLAND LLOYD J & JEANETTE A	327 WOODVIEW AVE, CORNING NY 14830		WOODVIEW AVE
318.10-01-038.000	38	FUSCO AMY	323 WOODVIEW AVE, CORNING NY 14830		WOODVIEW AVE
318.10-01-039.000	39	CRUZ SHEILA R	319 WOODVIEW AVE, CORNING NY 14830		WOODVIEW AVE
318.10-01-040.000	40	DOANE JAMES A	114 JENNINGS ST, APT. 1, CORNING NY 14830	3515 BEEMAN HOLLOW RD, ADDISON NY 14801	WOODVIEW AVE
318.10-01-041.000	41	WILSON MATTHEW L & HELEN E	315 1/2 WOODVIEW AVE, CORNING NY 14830		WOODVIEW AVE
318.10-01-042.000	42	HAMPTON LESLIE	3661 HORNBY RD, CORNING NY 14830		WOODVIEW AVE
318.10-01-043.000	43	ROBERTS R TIMOTHY	307 WOODVIEW AVE, CORNING NY 14830		WOODVIEW AVE
318.10-01-044.000	44	STODDARD BELINDA J	11780 SHANE RD, CORNING NY 14830		WOODVIEW AVE
318.10-01-045.000	45	CORNING PROPERTY MANAGEMENT CORPORATION	1 WEST MARKET ST CORNING NY 14830	1 RIVERFRONT PLZ, CORNING NY 14831	STEUBEN ST
318.10-01-049.000	49	HEALY SUSAN M	4655 BAILEY HILL RD DUNDEE NY 14837		COMMERCE ST
318.10-01-050.000	50	CORNING PROPERTY MANAGEMENT CORPORATION	1 WEST MARKET ST CORNING NY 14830	1 RIVERFRONT PLZ, CORNING NY 14831	COMMERCE ST
318.39-01-001.000	1	WKI HOLDING COMPANY INC	1 STEUBEN STREET, CORNING, NY 14830	5500 N. PEARL ST., STE. 400, ROSEMONT, ILLINOIS 60018	STEUBEN ST
318.39-01-008.000	8	WKI HOLDING COMPANY INC	1 STEUBEN STREET, CORNING, NY 14830	5500 N. PEARL ST., STE. 400, ROSEMONT, ILLINOIS 60018	OAK ST, STEUBEN ST to CONHOCTON ST
318.39-01-031.000	31	WKI HOLDING COMPANY INC	1 STEUBEN STREET, CORNING, NY 14830	5500 N. PEARL ST., STE. 400, ROSEMONT, ILLINOIS 60018	OAK ALLEY, STEUBEN ST to CONHOCTON ST
318.46-01-001.000	1	CITY OF CORNING	CITY HALL, CORNING NY 14830		E TIOGA AVE
318.46-01-003.110	3.11	CITY OF CORNING	CITY HALL, CORNING NY 14830		E MARKET ST
318.46-01-003.120	3.12	CORNING HOTEL CORPORATION	DENISON PKWY. E., CORNING, NY 14830	PO BOX 4703, GRAND CENTRAL STA, NEW YORK NY 10163	SIDEWALK STRIP
318.46-01-004.000	4	CORNING HOTEL CORPORATION	DENISON PARKWAY EAST CORNING NY 14830	PO BOX 4703, GRAND CENTRAL STA, NEW YORK NY 10163	CHEMUNG ST
318.46-01-005.000	5	FISHER FRANK X & ELEANOR E	125 DENISON PARKWAY E CORNING NY 14830		CHEMUNG ST
318.46-01-006.000	6	PELHAM NICHOLAS D	35 CHEMUNG ST CORNING NY 14830		CHEMUNG ST
318.46-01-007.000	7	CORNING HOTEL CORPORATION	CORNING NY	PO BOX 4703, GRAND CENTRAL STA, NEW YORK NY 10163	DENISON PKWY E - SR352
318.46-01-008.000	8	CITY OF CORNING	CITY HALL, CORNING NY 14830		E TIOGA AVE
318.46-01-009.000	9	ARNOT REALTY CORP	ELMIRA SAVINGS BANK BLDG.,ELMIRA,NY	PO BOX 209, ELMIRA NY 14902	CHEMUNG ST
318.46-01-010.000	10	CITY OF CORNING	CITY HALL, CORNING NY 14830		CHEMUNG ST
318.46-01-011.000	11	THREE RIVERS DEVELOPMENT FOUNDATION INC	5 E MARKET ST CORNING NY 14830		PEARL ST EXT
318.46-01-012.000	12	CITY OF CORNING	192-198 E MARKET ST, CORNING NY 14830		PEARL ST EXT
318.46-01-013.000	13	CITY OF CORNING	164-166 E MARKET ST, CORNING NY 14830		CHEMUNG ST
318.46-01-014.000	14	AFGWU LOCAL 1000 CLUB INC	100 CIVIC CENTER PLZ, CORNING NY 14830		CHEMUNG ST
318.46-01-015.000	15	CITY OF CORNING	CITY HALL, CORNING NY 14830		CHEMUNG ST
318.46-01-016.000	16	FRIENDSHIP BAPTIST CHURCH	38 TUXILL AVE.,CORNING,NY	120 PEARL ST, CORNING NY 14830	PEARL ST EXT
318.46-01-017.000	17	PARKWAY ELDERLY HOUSING DEVL FUND CO INC	101 COLUMBIA STREET,CORNING,NY		COLUMBIA ST
318.46-01-031.000	31	URBAN RENEWAL AGENCY CORNING	1 NASSER CIVIC CENTER, CORNING NY 14830		E TIOGA AVE
318.46-01-032.000	32	PARKWAY ELDERLY HOUSING DEVEL FUND CO INC	101 COLUMBIA ST, CORNING NY 14830		E TIOGA AVE
318.47-01-001.000	1	CORNING PROPERTY MANAGEMENT CORP	ONE RIVERFRONT PLAZA CORNING NY 14831	1 RIVERFRONT PLZ, CORNING NY 14831	E TIOGA AVE
318.47-01-002.000	2	ROE FREDERICK M	3773 NARROWS CRK RD CORNING NY 14830	4251 COLLEGE AVE, CORNING NY 14830	STEUBEN ST
318.47-01-038.000	38	CORNING MEWS ASSOCIATES	223 N EIGHTH ST.,BROOKLYN,NY 11211	419 BELLE AIR LN, WARRENTON VA 20186	E TIOGA AVE
318.47-01-039.000	39	CORNING MEWS ASSOCIATES	223 N EIGHTH ST.,BROOKLYN,NY 11211	419 BELLE AIR LN, WARRENTON VA 20186	COLUMBIA ST



25 July 2007
File No. 33123-004

Haley & Aldrich of New York
200 Town Centre Dr.
Suite 2
Rochester, NY 14623-4264
Tel: 585.359.9000
Fax: 585.359.4650
HaleyAldrich.com

Mr. Matthew Hogan
Chief Reference Librarian
Southeast Steuben County Library
300 Nasser Civic Center Plaza; Suite 101
Corning, NY 14830

Subject: Document Repository
Brownfields Cleanup Program Project
Corning, Inc. Fallbrook Site
Corning, New York

Dear Mr. Hogan:

This letter acknowledges your telephone message of 12 July 2007 indicating that the Southeast Steuben County Library can serve as a document repository for copies of reports and other public records related to a New York State Department of Environmental Conservation (NYSDEC) Brownfields Cleanup Program (BCP) project at the Corning Fallbrook site in Corning, New York.

At this time, a BCP application for the site has not been filed, and there are therefore not yet any records for the site. Once the project has officially begun we will contact you to establish the repository.

Thank you very much for your assistance.

Sincerely yours,
HALEY & ALDRICH OF NEW YORK

Thomas D. Wells
Project Manager

\\ROC\common\Projects\33123\004 BCP Application\correspondence\Letter_library_july07.doc

**ENVIRONMENTAL SITE ASSESSMENT REPORT
TIOGA AVENUE SITE
CORNING, NEW YORK**

by

**Haley & Aldrich of New York
Rochester, New York**

for

**Corning, Incorporated
Corning, New York**

**File No. 33123-004
July 2007**

Haley & Aldrich of New York
200 Town Centre Dr.
Suite 2
Rochester, NY 14623-4264
Tel: 585.359.9000
Fax: 585.359.4650
HaleyAldrich.com

**HALEY &
ALDRICH**

July 25, 2007
File No. 33123-004

Nancy T. Holtby, Esq.
Division Counsel
Corning Incorporated
One Riverfront Plaza
MP-HQ-E2-F15A
Corning, New York 14831

Subject: Environmental Site Assessment Report
Tioga Avenue Site
Corning, New York

Dear Ms. Holtby:


Haley & Aldrich of New York (Haley & Aldrich) is pleased to present this report on environmental conditions at the Tioga Avenue Site in Corning, New York.


The report was prepared at your request to support a Brownfield Cleanup Program application being filed by Corning Incorporated with the New York State Department of Environmental Conservation.

The report identifies environmental conditions that indicate the known or potential presence of environmental contaminants at the Site. It also presents available information on the land-use and geographic setting, environmental history, and geology and hydrogeology of the Site.

Please do not hesitate to contact us if you have any questions or comments.

Sincerely,
HALEY & ALDRICH of NEW YORK


Thomas D. Wells
Sr. Environmental Geologist


Edward L. Hynes
Vice President

\\ROC\common\Projects\33123\004 BCP Application\Application documents\Tioga Avenue ESA Report.doc

EXECUTIVE SUMMARY

This report describes environmental conditions at the Corning Incorporated Tioga Avenue Site (the “Site”) located on East Tioga Avenue in the City of Corning, Steuben County, New York. The report presents available information on the environmental history and geologic and geographic setting of the Site, and describes the known and potential environmental contamination at the Site. It describes potential implications of the recognized environmental conditions identified at the Site, and of socio-economic factors including cultural and natural resources in the surrounding area, for future re-development of the Site.

The report was prepared to present current information on environmental conditions as required by the New York State Department of Environmental Conservation (NYSDEC) for an application to enter the Site in NYSDEC’s Brownfield Cleanup Program (BCP). This report was prepared for Corning Incorporated (Corning) to be used as an attachment to a BCP application.

The Site has had a 150-year history of industrial activity. The Site is the former location of the Corning glass manufacturing facility known as the Fall Brook Plant. For 70 years prior to Corning’s purchase of the property in 1929, it was the site of the Fall Brook Railway Company operations center, railroad car shops, engine roundhouses and maintenance yard.

Corning’s manufacturing operations at the Site, which were discontinued in 2002, included manufacturing glass tubes for various consumer and automotive products in the Fall Brook Plant. The Site also housed large shops for general machining, fabrication, and related activities and trades such as masonry and carpentry that supported Corning’s manufacturing operations at the Site and other local facilities. Some of the support operations continued at the Tioga Avenue Site until 2006. With the exception of the facility wastewater treatment plant, which remains in operation, industrial buildings at the Site were demolished in 2006 and 2007, and the Site is currently vacant.

The Site is contiguous with a World Kitchen LLC manufacturing facility that was previously owned by Corning. The adjacent World Kitchen facility manufactures consumer glassware products. A small portion of the World Kitchen property is included in the Tioga Avenue BCP Site because it houses the wastewater treatment plant for the Corning Site. The wastewater treatment plant is owned and operated by Corning but located on property owned by World Kitchen.

Although Corning’s glass-making operations at the Site were not chemical-intensive, certain operations and types of raw materials included the use and potential release of heavy metals, petroleum, or hazardous substances. The operations conducted during the earlier period of railroad car and engine maintenance, and railcar manufacturing on the Site is the likely source of ash and cinders that may be widespread in fill on the Tioga Avenue property, and the railroad operations are also potential sources of contamination by oil or other petroleum products, paint materials, coal residues, and metals.

Several potentially adverse subsurface environmental conditions have been identified at the Site, and both soil and groundwater appear to have the potential to have been affected by

contaminant compounds. The following areas, historic uses or conditions were identified as actual or potential recognized environmental conditions at the Site:

- Former Railroad Company Railcar and Engine Maintenance and Manufacturing Operations.
- Former Drum Storage Area.
- Former Fuel Oil Underground Storage Tanks.
- Former Gasoline UST.
- TCE in Plant Water Supply Wells.
- Acetone Drum Storage Near Multifunction Office.
- Acid Ampule Burial Area.
- Former Septic System and Sewers.
- Potential for heavy metals in shallow soils.
- Former Above-Ground Fuel Oil Storage Tanks.

Little subsurface investigation has been performed at the Site as of the date of this report. Additional investigation of both sitewide conditions and conditions in the specific areas identified above is warranted to evaluate the nature and extent of contamination and the potential impact of contamination relative to Site re-development.

TABLE OF CONTENTS

	Page
EXECUTIVE SUMMARY	i
LIST OF FIGURES	iv
I. INTRODUCTION	1
1.01 Purpose	1
1.02 Basis	1
II. SITE DESCRIPTION	2
2.01 Site Description	2
2.02 Land Use, Zoning and Development Plans	2
2.03 Cultural Resources	3
2.04 Topographic and Geologic Setting and Groundwater Resources	3
2.05 Designated Natural Resources and Floodplains	4
III. SITE HISTORY	5
3.01 General	5
3.02 Corning Tioga Avenue Operations	5
3.03 Previous Environmental Assessments	7
IV. SUMMARY OF POTENTIAL ENVIRONMENTAL ISSUES	9
4.01 General	9
4.02 Potential Environmental Conditions of Concern	9
4.03 Regulatory and Environmental Database Records Review	14
V. CONCLUSIONS	15
REFERENCES	
FIGURES	
APPENDIX A – Historical Drawings	
APPENDIX B – Environmental Data Resources Inc. Database Reports	
APPENDIX C – Documentation Concerning Requested Governmental Records	

LIST OF FIGURES

Figure No.	Title
1	Site Location and Topography
2	Site Plan
3	Aerial Photograph of Site Area
4	Map Showing Zoning in Area of the Site
5	Map Showing Cultural Resources in Area of the Site
6	Map Showing Streams and Water bodies in Area of the Site
7	Map Showing Floodplains in Area of the Site
8	Map Showing Wetlands in Area of the Site

I. INTRODUCTION

1.01 Purpose

This report presents available information on the environmental conditions, industrial and environmental history, geology and geography of the Corning Tioga Avenue Site located in Corning, New York. It also describes land use and cultural and natural resources in the area surrounding the Site. The report identifies subsurface conditions that may be of concern from the standpoint of potential environmental contamination. The report was prepared for Corning to provide the available information on these issues needed for an application to enter the Site in the Brownfield Cleanup Program (BCP) of the New York State Department of Environmental Conservation (NYSDEC).

1.02 Basis

The information that is the basis for this report was developed by Haley & Aldrich from the following activities and documentary resources:

1. A Site inspection was conducted by Haley & Aldrich on 28 through 31 March 2006, prior to the inception of facility decommissioning and demolition activities at the Site. This activity included a walkover of the Site and surrounding property and interviews with the key site manager and other Corning personnel regarding Site history and current and previous Site operations and conditions.
2. A review of historical and recent environmental files pertaining to the Site provided by Corning, and a review of records from other historical information sources. This included historic site plans, Sanborn maps, and local history publications.
3. A review of federal, state and municipal government environmental database information obtained from Environmental Data Resources, Inc. (EDR) to obtain information on the current and historical status of the Site and surrounding area relative to environmental and natural- and cultural-resource regulatory programs.

These activities were performed for two purposes: 1) to assess the likelihood that subsurface environmental impairment may exist at the Site; and 2) to assist Corning with the planning for building decommissioning and demolition activities. (While much of the information was gathered prior to the decommissioning and demolition activities, this report has been prepared after the decommissioning and demolition activities were completed.)

The information gathering activities were focused on potential environmental issues within the Site limits; the report does not focus on potential environmental issues on adjacent or nearby properties. In other regards, the activities performed were similar to those conducted during a typical environmental site assessment, and were performed in general conformance with the Site walkover, key site manager interview, historical research, and reporting components of the ASTM E-1527-05 Phase I Environmental Site Assessment Standard.

A list of the references and sources of information presented in this report is presented at the end of the report.

II. SITE DESCRIPTION

2.01 Site Description

The Site is located within the City of Corning in Steuben County, New York along the north side of Tioga Avenue and west side of Steuben Street. A flood control levee separating the Site from the Chemung River runs along the northern Site boundary. The Site location is shown on Figure 1. A Site plan is presented on Figure 2.

The Site comprises 14.4 acres. Prior to demolition of facility buildings, which was begun in 2006, the facility incorporated approximately 400,000 square feet of building space in seven different buildings. These included the former main glass manufacturing facility and associated warehouse, contiguous buildings that housed various trades shops (the Mason Shop and Central Trades), the adjacent General Machine Shop (GMS), and a waste water treatment plant (WWTP). Manufacturing activities were discontinued in the fall of 2002 for all but Central Trades (including the Platinum Shop), the Mason Shop, Batch Material Storage (Mix House), and Wastewater Treatment.

As shown on Figure 2, a small portion of the Site (0.2 acres) is a parcel that is a small part of an adjacent property owned by World Kitchen. The World Kitchen property and manufacturing operation, which produces consumer glassware products, were formerly owned by Corning. The 0.2-acre portion of the World Kitchen property is included in the Tioga Avenue BCP Site because it houses the WWTP for the Corning Site: the WWTP buildings and equipment are owned and operated by Corning but located on property owned by World Kitchen.

2.02 Land Use, Zoning and Development Plans

Adjoining property features and usage are shown on Figure 2. An aerial photograph image of the Site and surrounding area is presented on Figure 3. Zoning in the area of the Site is shown on Figure 4.

The Site is located in an urban area of mixed industrial, commercial, residential and recreational land use at the edge of the City of Corning's central business district. A narrow strip of Corning property separates the northern Site boundary from the Chemung River, and a railroad easement, electrical utility easement, and flood control embankment are present on that property. The World Kitchen industrial property described above is located adjacent to the northeast corner of the Site. A combination of parking lots (for the World Kitchen facility and the former Fall Brook plant), vacant land, and one residential property are located on the east side of Steuben Street east of the Site, beyond which are located private residential properties. Commercial and residential properties are located to the southeast of the Site, and a city park (Denison Park) is located two blocks to the southeast of the southeast corner of the Site. Residential apartment properties and the Corning Civic Center buildings are located south of Tioga Avenue south of the Site, and the Corning Hospital and a mixed residential and commercial area are located in the next blocks south. The Steuben convention and conference center is located in the block west of the southwest corner of the Tioga Avenue Site, beyond which is the east end of the historic Market Street commercial district.

The Site is zoned industrial. The City of Corning's Master Plan calls for the redevelopment of the Tioga Avenue Site and surrounding properties into a business park with a mix of light industrial and office uses and ancillary commercial services and retail stores. We understand that Corning's intention in filing a BCP application for the Site is to initiate the environmental investigation and cleanup process needed to allow for redevelopment of the Site in accordance with the city's master plan. While the redevelopment plans contemplated for the Site may necessitate rezoning of the Site to permit commercial activities, future commercial site use would be consistent with the current and recent past uses and current zoning in the immediately surrounding area. To the extent that remediation activities may be required, we understand that it is Corning's intention to comply with clean-up criteria that are consistent with the current and any planned zoning.

2.03 Cultural Resources

The locations of cultural resources that are present in the vicinity of the Site are shown on the attached Figure 4. Five sites or Corning neighborhoods are listed on the National Register of Historic Places. Of those, the closest to the Site is the Market Street historic district. Much of the area surrounding downtown Corning, including the Tioga Avenue Site and surrounding properties, is included in an area designated as archaeologically sensitive by the state historic preservation office. Available information indicates that no other federal or state historic or heritage sites or Native American religious sites are present within one-half mile of the Site.

2.04 Topographic and Geologic Setting and Groundwater Resources

The Site is essentially flat, with ground surface elevations of approximately 924 feet above sea level, which is approximately 20 feet above the base level of the adjacent stretch of the Chemung River. The topography in the area of the Site is shown on Figure 1.

Fill soils containing cinder and ash are known to overlie natural soils at the surface across much of the Site. The underlying natural soils consist of a thick alluvial sequence of primarily sand and gravel, with lesser amounts of clay, silt and cobbles. Depth to bedrock at the Site is unknown but is anticipated to be greater than 100 ft. Bedrock beneath the Site is mapped as consisting of Upper Devonian shale and siltstone.

A copy of a drawing from a 1984 City of Corning water supply investigation report (prepared for the City of Corning by Ground Water Associates Inc.) is presented in Appendix C. The drawing shows a schematic profile of water supply wells in the City of Corning area, including two that are located on the Tioga Avenue Site (Site wells #1 and #2, shown on the profile as CG No. 1 and CG No. 2). The drawing indicates that the Site is underlain by, in order of increasing depth, the following units: approximately 12 feet of fill, a 13-foot thick gravel layer, a 10-foot thick clay layer, and a 45-foot thick unit of interbedded sand and gravel layers.

The thick sequence of alluvial sand and gravel layers that underlies the Site and the City of Corning forms a prolific groundwater aquifer that is a source of potable water for municipal water supplies. Municipal water system supply wells are located within a half mile of the Site. A letter and map from the New York State Department of Health describing the nature and location of public water system sources in the area of the Site is presented in Appendix C.

The EDR environmental database report presented in Appendix B and the 1984 water supply investigation report indicates that the depths of most of the wells in the area range from 60 to 100 feet below grade.

Five water supply wells in the alluvial aquifer are present at the Tioga Avenue Site and the adjacent World Kitchen property, including the two wells (#1 and #2) shown on the 1984 report profile. Locations of the Corning and World Kitchen wells are shown on Figure 2. The on-site wells were formerly used to provide both process and drinking water for Corning's operations at the Site. The wells are reportedly 8 to 12 in. in diameter and are screened from approximately 60 to approximately 70 or 80 feet below grade.

At the Site, groundwater is reportedly encountered at approximately 15 to 20 feet below ground surface. The groundwater flow direction beneath the Site has not been established, but it is presumed that groundwater flow in the uppermost section of the saturated alluvial deposits beneath the Site would be generally to the north toward the Chemung River. Based on the apparently substantial thickness of the clay unit depicted in the schematic profile from the 1984 report, it is likely that the clay unit may act to restrict downward flow from the shallow gravel layer to the deeper sequence of sand and gravel layers in which water supply wells in the area are screened. Groundwater flow in the deeper section of the alluvial aquifer beneath the Site may be influenced by extraction from the off-site municipal water supply wells.

2.05 Designated Natural Resources and Floodplains

The Chemung River and other streams, ponds and waterways located in the vicinity of the Site are shown on Figure 6, and the limits of the 100-year floodplain, which abuts but does not overlap the Site, are shown on Figure 7. State- and federally-designated wetlands located in the vicinity of the Site are shown on Figure 8.

Available information indicates that designated critical habitats of endangered or threatened species are not present within one-half mile of the Site. Available information indicates that no federal or state wildlife management areas, wildlife preserves, or wilderness areas present within one-half mile of the Site.

III. SITE HISTORY

3.01 General

The available Site history records reviewed for this assessment indicate that development on the Site appears to date to at least the 1850s. Title records for the Site indicate that the Site property was acquired by the Blossburg and Corning railroad beginning in 1854. A local history of the Corning area ¹ indicates that the Blossburg and Corning rail system had established its operations center in Corning in 1859 and that its machine shops had been established in 1862. An 1873 Steuben County atlas indicates that a Blossburg and Corning Rail Road repair shops and roundhouse occupied the Tioga Avenue Site at that time. Sanborn Maps depicting Site development at several points in history are included in Appendix A, and these indicate that railroad operations and roundhouse, engine house, and machine shop structures were present on Site at least through 1921. Remnants of a former roundhouse structure were evident during recent demolition of the Fall Brook plant

The local history referenced above indicates that the railroad car shops at the Site produced passenger and freight cars for the railroad. The history indicates that the Blossburg system was reorganized under the Fall Brook Coal Company in the late 1860s, was renamed the Fall Brook Railroad Company in 1892, and became part of the New York Central Railroad in 1899. Title records indicate that Corning Glass Works purchased the property from the New York Central Railroad Company in 1929.

The Sanborn Map for 1930 presented in Appendix A indicates that a Corning Glass Works manufacturing plant was present at that time. Some of the buildings that had been part of the railroad company facility were used for Corning's plant. These included the buildings that became the Cullet storage, Batch Material Storage, and Fall Brook Mix buildings that were grouped together at the east end of the Site (as shown on Figure 2). The original, eastern portion of the glass manufacturing plant building, located just to the west of the Cullet storage, Batch Material Storage, and Fall Brook Mix buildings, was also present on Site by 1930.

Various additions to the plant were constructed after 1930. The General Machine Shop, which was located on the west side of the Site, was constructed in approximately 1951. A wastewater treatment plant (WWTP) for Corning's operations at the Site was constructed in the late 1960s or 1970 (WWTP Plant #1). A second WWTP plant building (#2) was built adjacent to the first in the 1980s.

All buildings and above-ground structures at the Site except for the WWTP #1 and #2 structures have been removed. Former building floor slabs and outdoor pavements remain in place as of the time of this report.

3.02 Corning Tioga Avenue Operations

The Fall Brook Plant produced glass tubing, glass wool, and other glass products including glass tubes used in the following products: television sets, lighting accessories, diodes,

¹ References are listed at the end of the report.

automobiles and other products. Some glass was also ground and sold as cullet, a glass powder product.

The General Machine Shop (GMS), Central Trades, and Mason Shop buildings located in the western end of the Site housed large shops for general machining and milling of manufacturing tools, manufacturing-tool fabrication, and related activities and trades such as masonry and carpentry that supported Corning's manufacturing operations at the Fall Brook Plant and other of Corning's local manufacturing facilities. Some of the support operations continued at the Tioga Avenue Site until 2006. The GMS operations involved various milling and machining operations.

In addition to the silica and other inert raw materials typically used in glass manufacturing, the products were manufactured using lead monoxide (litharge), arsenic oxide, antimony, beryllium and other hazardous and non-hazardous ingredients. Raw materials were stored in the Mix House and in silos in the area of the glass making tanks. Molten glass was produced in the glass making tanks using natural gas as a fuel. Cullet produced from off-spec glass was reused in the glass making operation, and cullet storage was performed at locations near the mix house and glass making tanks.

The plant operations necessitated the use and storage of petroleum products and hazardous substances at several locations on the property, as well as generation and storage of hazardous waste. Waste historically generated at the Tioga Avenue Site primarily included:

- waste leaded glass;
- lead-contaminated sludge from the WWTP;
- paint-shop waste;
- particulates from air emission control devices; and
- tank debris and refractory brick from decommissioning activities.

Between approximately 1980 and 1992, the Fall Brook Plant operated under the US EPA and NYSDEC Resource Conservation and Recovery Act (RCRA) environmental regulations programs as an Interim Status facility for hazardous waste storage. After a closure plan was approved by NYSDEC and implemented by Corning, closure of its interim status was obtained in 1992. Storage of wastes since 1992 has occurred on a "less-than-90 day" basis. Hazardous wastes generated at the Site included ignitable waste paint and mineral spirits, caustic wastes (including hydrochloric acid and chromic acid), arsenic compounds, barium, cadmium, chromium, lead, selenium, benzene, chlorinated solvents, methanol, and waste oil.

Stormwater and process wastewater treatment for the Site was performed in WWTP buildings #1 and #2. Eleven above-ground storage tanks (ASTs) are present at the WWTP for wastewater treatment and storage of water-treatment chemicals. The WWTP equipment that remains in operation at the Site handles stormwater from the Site and the World Kitchen facility as well as treated process water from the World Kitchen operation. Treated wastewater is discharged from the WWTP to the Chemung River under Corning's State Pollutant Discharge Elimination System (SPDES) Permit No. #NY0003981.

Five other ASTs were present at the Site at the time of the 2006 Site visit. They included a 500,000-gallon stormwater and wastewater equalization tank, a 300-gallon diesel fuel storage tank associated with the equalization tank pump house, a 1,000-gallon process wastewater

holding tank in the Mason Shop, a 100-gallon oil tank in the Mix House, and a 100-gallon hydrofluoric acid storage tank in the platinum shop in the Central Trades building. With the exception of the large equalization tank, which is still in use, these ASTs were cleaned during facility decommissioning and removed prior to demolition activities.

3.03 Previous Environmental Assessments

As part of the RCRA closure process, a “Corrective Action Prior To Loss of Interim Status” (CAPT LOIS) inspection was performed in 1990. The inspection was performed for the US EPA by CDM Federal Programs Corporation. The inspection report identified three Solid Waste Management Units (SWMUs), each designated as a Container Storage Area (CSA):

1. The WWTP Sludge Storage Area (CSA-1) – a concrete pad adjacent to WWTP 1 for staging hoppers for filter sludge from WWTP operations.
2. A Hazardous Waste Storage Pad (CSA-2) – a 20-by 30-foot diked concrete pad for pallets of bag-house dust and the filled hoppers for filter sludge from WWTP operations.
3. A Drum Storage Area (CSA-3) – a 30- by 40-foot bermed and fenced concrete pad for storage of drums of liquid waste and new product.

The locations of the SWMUs are shown on Figure 2. The CAPT LOIS report concluded that these SMWUs were in generally good condition and that no evidence or record of releases were found during the inspection.

In 1993 a Preliminary RCRA Facility Assessment (RFA) of the Fall Brook Plant was performed by TRC Environmental Corporation under contract to the USEPA. The assessment identified eight areas of concern (AOCs) at the plant. The following is a list of the AOCs; locations are shown on Figure 2:

1. Hazardous Materials Pen
2. Former Drum Storage Area
3. Former Fuel Oil UST Area
4. WWTP Sludge Storage Area
5. Hazardous Waste Accumulation Pad
6. Electrostatic Precipitators
7. Bag House Dust Collectors
8. Paint Shop Accumulation Area

AOCs #1, #4 and #5 correspond to the CSAs #3, #1 and #2, respectively, identified in the CAPT LOIS report.

The Preliminary RFA report documents that in December 1990, RCRA closure activities included environmental sampling and remediation in AOCs #2 and #5. The activities in both AOCs included cleaning and sampling of pad surfaces; in AOC #2 soil sampling and removal was also performed. Additional information on the closure activities is presented in Section IV of this report.

The Preliminary RFA report indicated that a potential for past release existed at each of AOCs #1, 2 and 3. The potential environmental issues for AOCs #1, 2 and 3 are described in Section IV of this report. The Preliminary RFA report indicated that no evidence of release

was found at AOC #4 (CSA-1). At #5 (CSA-2), a low potential for release was indicated, but the wastes were indicated to be well contained and no evidence of a release was identified. Environmental issues identified for AOCs #6 and #7 were related to a potential for fugitive air emissions of dust, and did not involve the potential for surface or subsurface release at these AOCs. The report indicated that no evidence of release was found at AOC #8, a paint storage area located inside the facility in a fully-enclosed basement area with a sound concrete floor.

IV. SUMMARY OF POTENTIAL ENVIRONMENTAL ISSUES

4.01 General

For the period of approximately 75 years prior to Corning, Inc's occupation of the Tioga Avenue Site in 1929, it was the site of railcar manufacturing and railcar and railroad engine maintenance operations. While no records are available concerning use or release of petroleum or hazardous materials at the Site during railroad company operations, it is likely that coal ash and cinders, paints, and lubricating oils were handled at the Site and may have been deposited or released at the Site during that period. Heating oil, diesel fuel, or gasoline may also have been used on-site during the railroad facility operations. The widespread presence of ash and cinders fill encountered on-site by Corning during its construction and infrastructure upgrade activities is likely to be related to the former railroad facility operations.

Following the railroad facility operations period, the Site then had a 75-year period of industrial glass-works operations. Corning's operations involved the use and storage of hazardous materials, hazardous waste and petroleum products.

4.02 Potential Environmental Conditions of Concern

This section presents a list of environmental conditions that represent potential issues for the redevelopment of the Site. The recognized environmental conditions described below have been identified on the basis of our review of the records, correspondence and drawings provided, and discussions with the key Site manager and other Corning plant personnel. The general location of each of the listed conditions is shown on Figure 2.

A. Former Railroad Operations

Specific information on the exact nature of former railroad operations was not available; however, the possibility that such operations could have resulted in release of contaminants to the subsurface cannot be eliminated without further investigation. Potential contaminant classes that could be present due to the historical railroad operations include:

- heavy metals and polynuclear aromatic hydrocarbons (PAHs) due to the presence of ash or cinder fill materials;
- PAHs from the storage or usage of coal;
- potential contaminants related to railcar manufacturing, and railcar and engine maintenance activities, including petroleum products (grease, lubricating oils and petroleum solvents), metals associated with iron and steel working, and possibly paint compounds; and
- petroleum fuels that may have been stored for use in building heating, metal working, engine fueling, or maintenance-vehicle fueling.

Sanborn Fire Insurance maps of the Site area from the late 1800s and early 1900s indicate that the Cullet storage, Batch Material storage, and Fall Brook Mix House buildings located near the east end of the Site, as shown on Figure 2, were former

railroad buildings that were used by Corning after 1930. A round house present prior to 1930 in the area northwest of the Mix House appears to have been located for the most part in the off-site area of the adjacent World Kitchen property, but its former footprint may extend to the area of the Tioga Avenue Site located between the Engineering Storage building and the WWTP buildings. The historical maps indicate that except for a narrow strip of the southern part of the Site, which was occupied by residential lots located along the north side of Tioga Avenue between Pearl Street and Steuben Street, the remainder of the Tioga Avenue Site was occupied from at least the 1870s to 1929 by a rail yard with ten or more rail spurs, one or more car sheds and several small buildings.

Based on the long period of operations and the type of activities that appear to have been conducted, the former railroad facility operations are considered a recognized environmental condition.

B. Former Drum Storage Area (Former AOC #2)

This storage area consisted of an asphalt pad that was used for storage of drums from approximately 1980 until it was formally closed in 1992. The pad was noted to have cracks and holes during the 1993 RFA, and no secondary containment was present.

Soil samples were obtained from beneath the pad as part of 1992 RCRA closure activities. The results indicated the presence of 1,1,1-TCA (16 to 1,200 parts per billion, or ppb) and lead (130 to 1,800 parts per million, or ppm) in soil collected beneath the asphalt at cracks in the asphalt surface. Soil in the 8 ft. by 8 ft. area surrounding the location of the sample with the highest lead concentration, which was regarded as an apparent source area, was excavated to a depth of 1 foot, and the soil was disposed of off-site. No confirmation soil samples were obtained in the excavated area; however, RCRA closure was granted for the Former Drum Storage Area.

In the absence of confirmation sample data for the excavated area, it is considered as possible that 1,1,1-TCA and lead may remain in soil at levels in excess of relevant cleanup criteria. The area is therefore considered a recognized environmental condition.

C. Former Fuel Oil Underground Storage Tanks (Former AOC #3)

Three former fuel oil underground storage tanks (USTs) were located near the current engineering storage building as shown on Figure 2. The area is now covered with a concrete pad. The tanks were made of steel and included two 26,000 gallon tanks and one 12,000 gallon tank, installed circa 1951.

Indications of petroleum odor in soil samples from test borings drilled in July 1985 in the immediate vicinity of the tanks. The borings were installed for a geotechnical study related to WWTP-upgrade construction activities.

Information in Corning's files indicates the tanks were removed in December of 1985. Specific documentation of the UST removal activities, the condition of the USTs or subsurface conditions at the time of removal was not found in Site files. A proposal

provided to Corning by a vendor for the tank removal also indicated contaminated soil would be removed with the tanks. Internal Corning correspondence and sketches indicate portions of the tanks may have been left in place as necessary to prevent undermining of an overlying electrical duct bank; however other internal notes indicate the tanks were “completely removed.” The notes also indicated that NYSDEC was contacted and the Department indicated that leaving portions of the tanks in place would be acceptable. The December 1993 RFA report by TRC indicated that NYSDEC inspected the removal; however, this could not be confirmed by other records. It could not be confirmed however, no analytical results were found in the records.

In the absence of specific documentation on the tank closure and removal or any remedial actions that may have been taken to address the potential presence of petroleum in the subsurface, the area is considered a recognized environmental condition.

D. Former Gasoline UST

A 1,000 gallon gasoline UST is shown to be located on the west side of the Boiler House on a 1953 Factory Mutual Insurance drawing of the Site. (A copy of the 1953 map is presented in Appendix A.) The approximate former location of the UST is shown on Figure 2. Details on the age or construction of the tank were not found in Site files. Information reviewed (the vendor proposal discussed in Item C above) indicated a proposal had been submitted to remove a gasoline tank along with the three fuel oil USTs; however, documentation of actual removal of the tank or the subsurface conditions could not be confirmed.

The lack of documentation regarding the removal of the gasoline UST or any evaluation of subsurface conditions in this area results in it being retained as a potential recognized environmental condition.

E. TCE in Groundwater

In 1990, trichloroethene (TCE) was detected in water samples from well No. 1, a water supply well located on the adjacent World Kitchen property near the northeast corner of the Tioga Avenue Site, at concentrations up to 22 ppb. It does not appear from available records reviewed that an investigation of the source of the TCE or extent of impact was performed or that any remedial actions were taken. However, documented occurrences of TCE and other chlorinated VOCs in groundwater from municipal water supply wells are widespread in the City of Corning, and it is possible that the source of the TCE in Site well samples is an off-site source.

The potential presence of TCE in groundwater beneath the Site at concentrations in excess of relevant standards is considered to be a recognized environmental condition.

F. Acetone Drum Storage Near Multifunction Office

The 1953 Factory Mutual fire insurance drawing described above in Section D indicates a small area with the label “Stage Acetone in Stg. Drums”. The staging

area was located near the Multiform Office, as shown on Figure 2. No other details on the area were found, and it is unknown if the environmental conditions of this feature were ever evaluated.

Because of the lack of information concerning this potential hazardous material staging area, it is being retained as a potential recognized environmental condition.

G. Acid Ampule Burial Area

A 1935 (revised 1956) drawing entitled “Corning Glass Works, Pressware-Fall Brook Commissary – Pilot Plant No. 2, General Machine Shop and Mechanical Engineering Bldgs.,” (a copy of which is presented in Appendix A) indicates an “Acid Ampule Burial” area at essentially the same location as the acetone drum staging area discussed above. No further details on the nature or volume of the buried materials were found. It could not be determined if the labeled burial area received only the glass ampules or if acid was also disposed there. It is assumed that this feature dates to the 1935 drawing and not the 1956 revision, as it was not shown on the 1956 Factory Mutual drawing.

Because there is an apparent potential that acidic material was disposed of in this area, it is considered to be a potential recognized environmental condition.

H. Septic System and Sanitary, Stormwater, and Process Wastewater Sewers

Based on historic drawings from the 1930’s, sanitary wastes at the Site were discharged to an on-site septic tank located in the area of the Mason Shop. Sometime later, sanitary wastes from the Site were discharged to the City of Corning sanitary sewers and POTW system.

Prior to the mid-1960’s and the construction of the on-site WWTP, storm water and process/non-contact cooling water from the facility was discharged to the Chemung River at four outfalls. These sewers were eventually connected to the WWTP. Three of the former outfalls were sealed; the remaining outfall is maintained for SPDES-permitted discharge from the WWTP.

On-site stormwater and process wastewater sewers (excluding those owned by World Kitchen) are being cleaned to remove accumulated material as part of the building decommissioning.

The location of the former septic system is considered to be a potential recognized environmental condition due to the possibility for contaminants to have been disposed and to have entered the subsurface through leaching. In addition, the construction or condition of the sanitary and storm/process sewer pipes is not known. Leaking joints between sections of pipes is a common problem in older sewer systems, and such leakage could have resulted in release of contaminant compounds to the subsurface along the sewer lines. Further, pipe bedding material can, under certain conditions, act as a preferential pathway for the migration of contaminants, if the piping is at or below groundwater level. The sewer lines are therefore considered a potential recognized environmental condition.

I. Heavy Metals in Sitewide Shallow Soils

Near-surface soil excavated and removed during railroad spur upgrades at the plant was reportedly disposed of off-site as hazardous waste due to elevated levels of lead. Based on the long history of usage of raw materials containing lead, arsenic, and other heavy metals at the plant, it is possible that other Site surface soils may contain heavy metals at concentrations in excess of relevant cleanup levels, especially in areas in close proximity to railroad spurs or areas where the raw sand materials were stored. The potential presence of heavy metals in shallow soil in these areas is considered a recognized environmental condition.

J. Former Above-Ground Storage Tanks (ASTs) for Fuel Oil

Historic aerial photography of the Site (pre-1950) shows the presence of several large bulk fueling tanks situated above grade in cradles in the general area of what is currently occupied by the GMS annex buildings, as shown on Figure 2. No specific details were available from our review of records on the use or removal of these tanks. It appears that the subsequent construction of buildings in this area may have necessitated removal of any surface soil contamination that may have been present, and we therefore consider the likelihood of a significant current environmental issue to be relatively low. However, no information was available concerning the presence or absence of contamination or construction conditions or activities, and therefore the former fuel-oil AST area in the area of GMS annex is considered a potential recognized environmental condition.

The 1953 fire insurance map described in Section F above indicates the presence of a 500,000-gallon fuel oil AST in the area of the more recent fire-system water tank that was located at the northernmost part of the Site. No other information on this tank was available in Site files. The lack of information on the AST or any evaluation of subsurface conditions in this area results in it being retained as a potential recognized environmental condition.

K. Hydraulic Elevators

Hydraulic piston-type elevators were present in the General Machine Shop, the Central Trades building and in the Fall Brook main building at the locations shown on Figure 2. The elevators and related subsurface elements were completely removed by crane during building decommissioning activities and the elevator casings observed to be in very good condition based on inspections after removal with no visual indications of any rust, breaching or holes of any kind. The pits in which the elevators were located are constructed of concrete and were not removed during the current phase of demolition. Residual oil was present in the pits; the oil was removed and the pits cleaned prior to backfilling. The pits for these elevators appeared to be in good condition and appear to represent very low potential for release. Therefore, the elevators and pits are not considered to be recognized environmental conditions.

4.03 Regulatory and Environmental Database Records Review

Haley & Aldrich utilized the electronic database service Environmental Data Resources to complete an environmental records review of documented historical and current regulatory matters related to Site operations and reported spills and releases. The complete environmental database report is provided in Appendix B.

The Corning operations at the Tioga Avenue Site appear in several listings under a variety of names, addresses and map locations. In summary, these listings do not appear to indicate the presence of any outstanding or unresolved environmental or regulatory issues at the plant above those which are described above in Section 4.02. The Corning operations at the Site are identified as being listed in the following databases:

1. U.S. EPA's CORRACTS database of RCRA sites with corrective action activity, listed as a both a small and large quantity generator at which an RFA was completed in 1993 or 1994, with minor, subsequently-corrected compliance inspection violations in 1984, 1985, 1986, 1990, 1993, 1997, 2000, and 2004. Waste codes listed for the plant include D001 (ignitable waste), D002 (corrosive waste), D004 (arsenic), D005 (barium), D006 (cadmium), D007 (chromium), D008 (lead), D009 (mercury), D010 (selenium), D040 (TCE), F002 (spent halogenated solvents), F003 (spent non-halogenated solvents), and F005 (spent ketone solvents).
2. NY SPDES permitted sites (for the discharge of treated wastewater to the Chemung River).
3. NY Registered Chemical Bulk Storage (CBS) and Petroleum Bulk Storage (PBS) sites.
4. NY Spills databases for several past spills of petroleum (fuel oil) to the Chemung River and one minor waste oil spill to an on-site ditch. The spills were reported to NYSDEC in the 1970s, 1980s, and 1992, and all are listed as having been cleaned up and closed.

V. CONCLUSIONS

The Site has had a 150-year history of industrial activity. The operations conducted during the earlier period of railroad car and engine maintenance and manufacturing is the likely source of ash and cinders that may be widespread in Site fill, and the railroad operations are also potential sources of contamination by oil or other petroleum products, paint materials, coal residues, and metals. Although Corning's subsequent 75-year-long glass-making operations at the Site were not chemical-intensive, certain operations involved the use of heavy metals, petroleum products, and hazardous substances that are known or suspected to be present on the Site.

Several potentially adverse subsurface environmental conditions have been identified at the Site, and both soil and groundwater appear to have the potential to have been affected by contaminant compounds. The following areas, historic uses or conditions were identified as recognized environmental conditions at the Site:

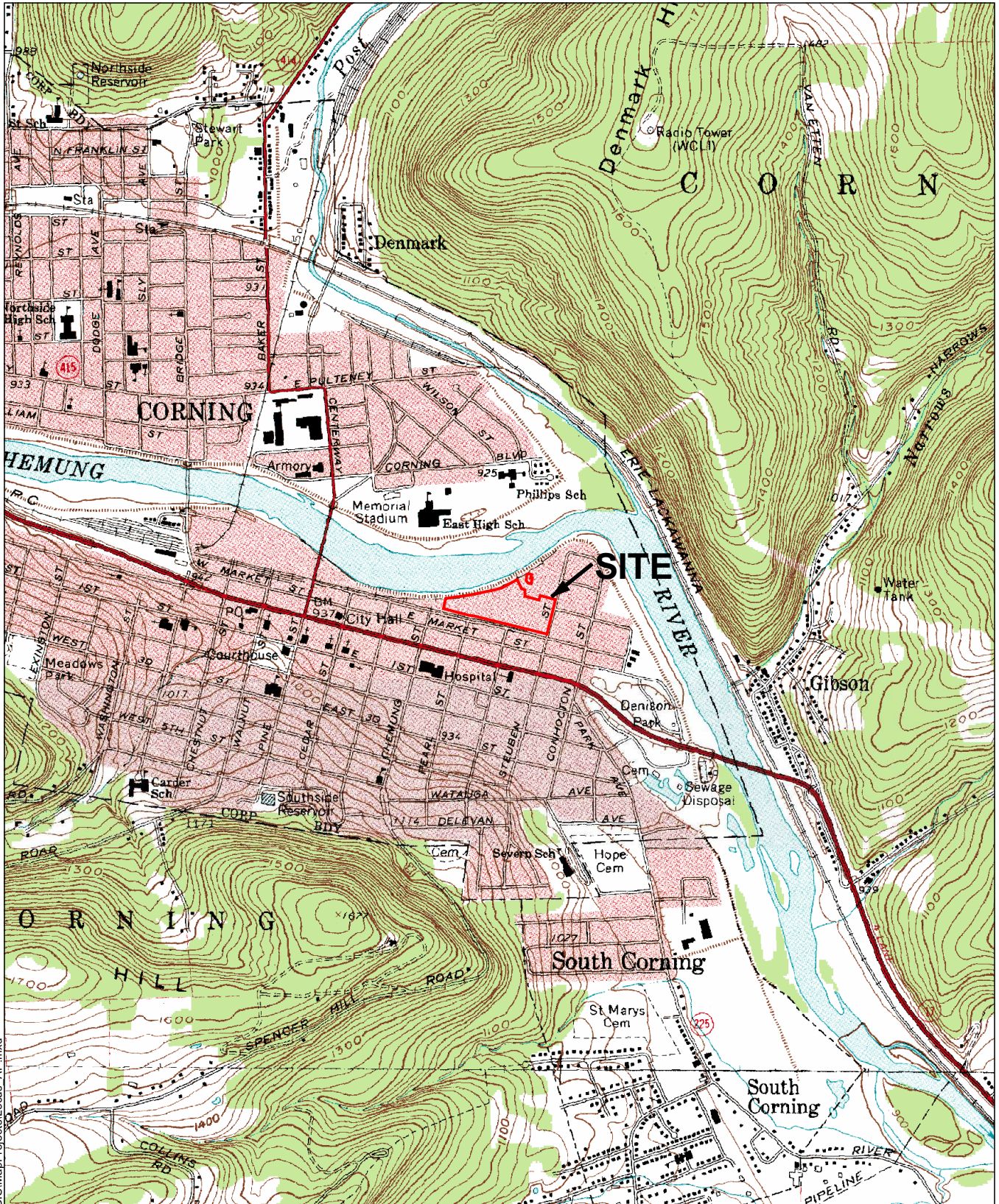
- Former Railroad Company Railcar and Engine Maintenance and Manufacturing Operations.
- Former Drum Storage Area.
- Former Fuel Oil Underground Storage Tanks.
- Former Gasoline UST.
- TCE in Plant Water Supply Wells.
- Acetone Drum Storage Near Multifunction Office.
- Acid Ampule Burial Area.
- Former Septic System and Sewers.
- Potential for heavy metals in shallow soils.
- Former Above-Ground Fuel Oil Storage Tanks.

Little subsurface investigation has been performed at the Site as of the date of this report. Additional investigation of both sitewide conditions and conditions in the specific areas identified above is warranted to evaluate the nature and extent of contamination and the potential impact of contamination relative to Site re-development.

We understand that a focused Phase II investigation will be conducted while NYSDEC is evaluating the BCP application to which this report will be attached. The results of the Phase II investigation will provide the basis for developing the scope of the BCP remedial investigation work plan. We understand that the Phase II results will be shared with NYSDEC during the RI scoping process.

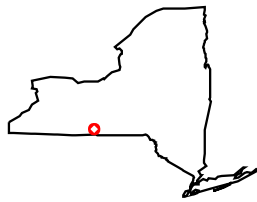
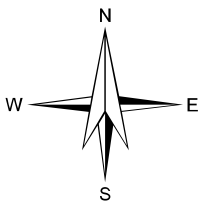
REFERENCES

1. Topographic Map, Corning, New York, United States Geological Survey 7.5 minute series, 1976.
2. Haley & Aldrich, Inc., Site visit and records review conducted by Paul Bonus on 28 through 31 March 2006.
3. Versar, Inc., December 13, 1990, "Final Inspection Report for Corrective Action Prior to Loss of Interim Status Inspection, Corning Glassworks, Fall Brook Plant, Corning, New York."
4. New York State Department of Environmental Conservation, October 20, 1992, Letter to Corning Incorporated granting official closure of the Fall Brook plant as an interim status TSDf.
5. TRC Environmental Corporation, December 3, 1993, "Preliminary RCRA Facility Assessment, Corning Incorporated, Fall Brook Plant," prepared for U.S. Environmental Protection Agency.
6. Corning Incorporated; October 8, 1935 (revised and redrawn May 15, 1956), Drawing entitled "Corning Glass Works, Pressware-Fall Brook Commissary-Pilot Plant No. 2, General Machine Shop and Mechanical Engineering Bldgs. (Drawing No. 10075-120), scale 1 in. = 50 ft.
7. Associated Factory Mutual Fire Insurance Companies, April 27, 1953, Drawing entitled "Corning Glass Works, Pressware & Fall Brook Plants, Pilot Plant No. 2, Mechanical Engineering Bldg. Club Ho., Corning, New York (Index No. 28510, scale 1 in. = 60 ft.).
8. Historic Sanborn Maps, The Sanborn Library, LLC, covering the time period 1888 – 1968.
9. Dimitroff, T.P. and Jones, L.S., 1991 (revised), "History of the Corning, Painted Post Area."
10. Ground Water Associates, Inc., July 30, 1984, "Preliminary Contamination Investigation Report," prepared for the City of Corning, New York, Department of Public Works.



G:\Projects\33123\004 BCF Application\GIS\MapProjects\Locust AP.mxd

SITE COORDINATES: 42°08'35"N 77°02'39"W



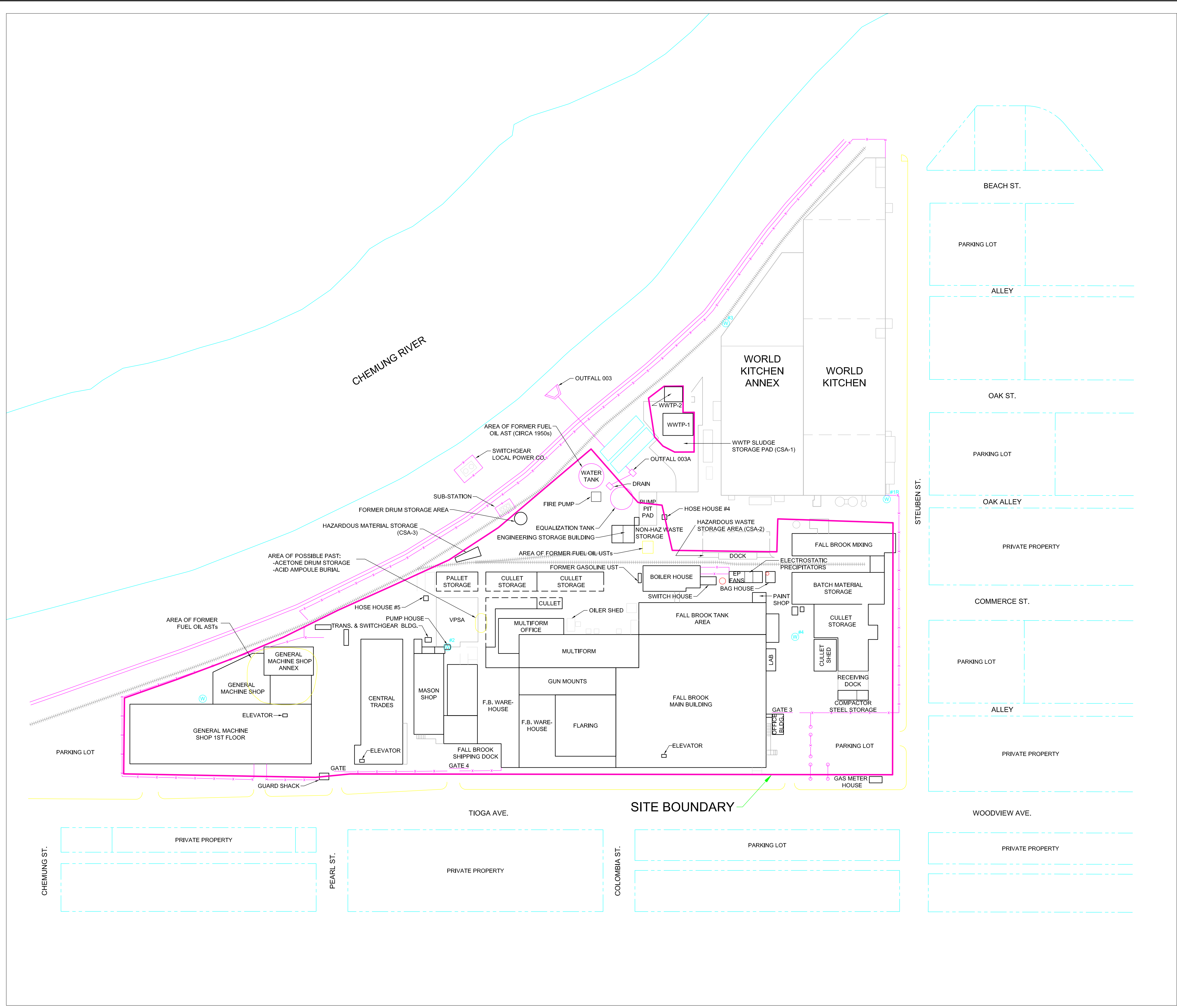
U.S.G.S. QUADRANGLE: CORNING, NEW YORK

HALEY & ALDRICH CORNING INCORPORATED
 TIOGA AVENUE SITE
 CORNING, NEW YORK

SITE LOCATION

SCALE: 1:24000
 JULY 2007

FIGURE 1

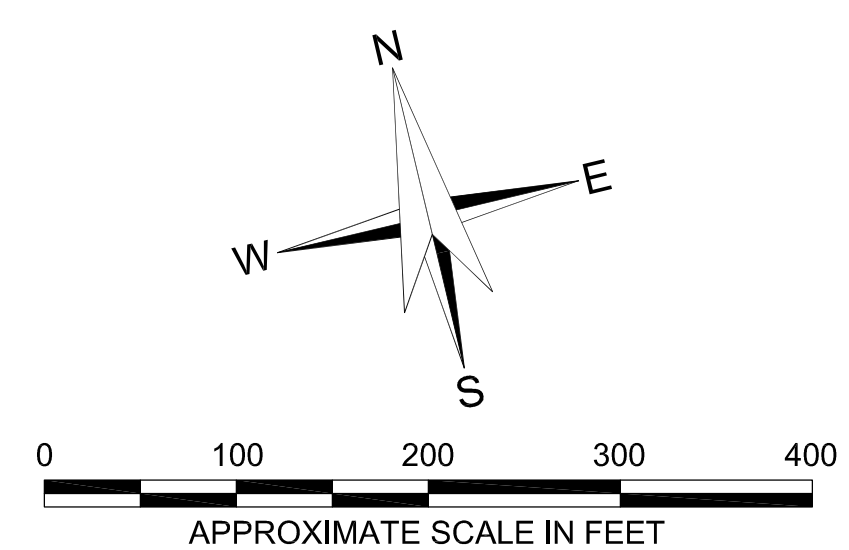


LEGEND:

- SITE BOUNDARY
- FENCE
- RAIL ROAD
- W#1 WATER SUPPLY WELL LOCATION

NOTES:

1. PLAN BASED ON DRAWING PROVIDED BY CORNING.
2. ALL LOCATIONS APPROXIMATE.
3. BUILDING OUTLINES SHOWN REPRESENT APPROXIMATE FOOTPRINT OF FORMER SITE BUILDINGS. SITE BUILDINGS WERE DEMOLISHED IN 2007.



HALEY & ALDRICH CORNING INCORPORATED
 TIOGA AVENUE SITE
 CORNING, NEW YORK

SITE PLAN

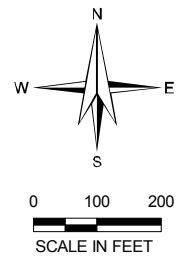
SCALE: AS SHOWN
 JULY 2007

FIGURE 2



 SITE BOUNDARY

NOTE: 1) SITE BOUNDARY: WEILER ASSOCIATES, 2007
2) AERIAL PHOTOGRAPHY: NEW YORK STATE OFFICE OF CYBER SECURITY AND CRITICAL INFRASTRUCTURE COORDINATION, NYS GIS CLEARINGHOUSE, 2002



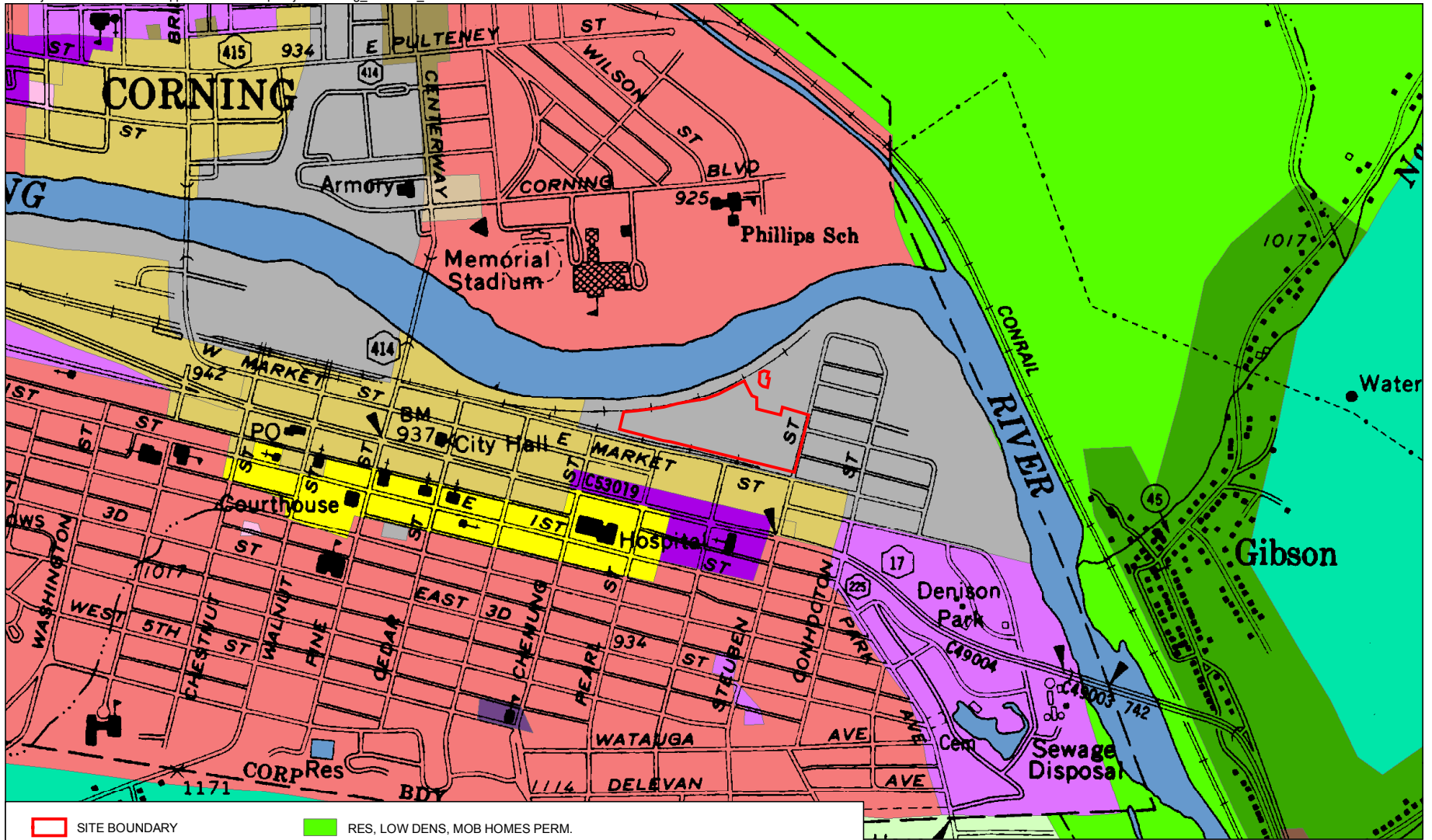
HALEY & ALDRICH

CORNING INCORPORATED
TIOGA AVENUE SITE
CORNING, NEW YORK

AERIAL PHOTOGRAPH OF SITE AREA

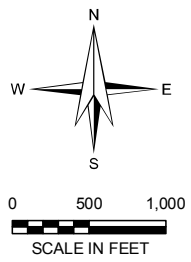
SCALE: AS SHOWN
JULY 2007

FIGURE 3



- | | | | |
|--|-------------------------------|--|--------------------------------|
| | SITE BOUNDARY | | RES, LOW DENS, MOB HOMES PERM. |
| | BUSINESS DEVELOPMENT | | RESIDENCE, SUBURBAN, MED DENS. |
| | CENTRAL BUSINESS | | RESIDENTIAL TRANSITION |
| | LOCAL BUSINESS | | 1 OR 2 FAMILY RESIDENTIAL |
| | HIGHWAY BUSINESS | | MULTIPLE RESIDENTIAL |
| | INDUSTRIAL | | MULTI-FAMILY RES. LOW DENSITY |
| | SINGLE-FAMILY RESIDENTIAL | | MULTI-FAMILY RES. MOD. DENS. |
| | RESIDENCE, RURAL, LOW DENSITY | | PLANNED MULTIPLE RES DISTRICT |

NOTE: 1) ZONING: SOUTHERN TIER WEST, 2007
 2) PLANIMETRICS: NYS DEPARTMENT OF TRANSPORTATION, 1977

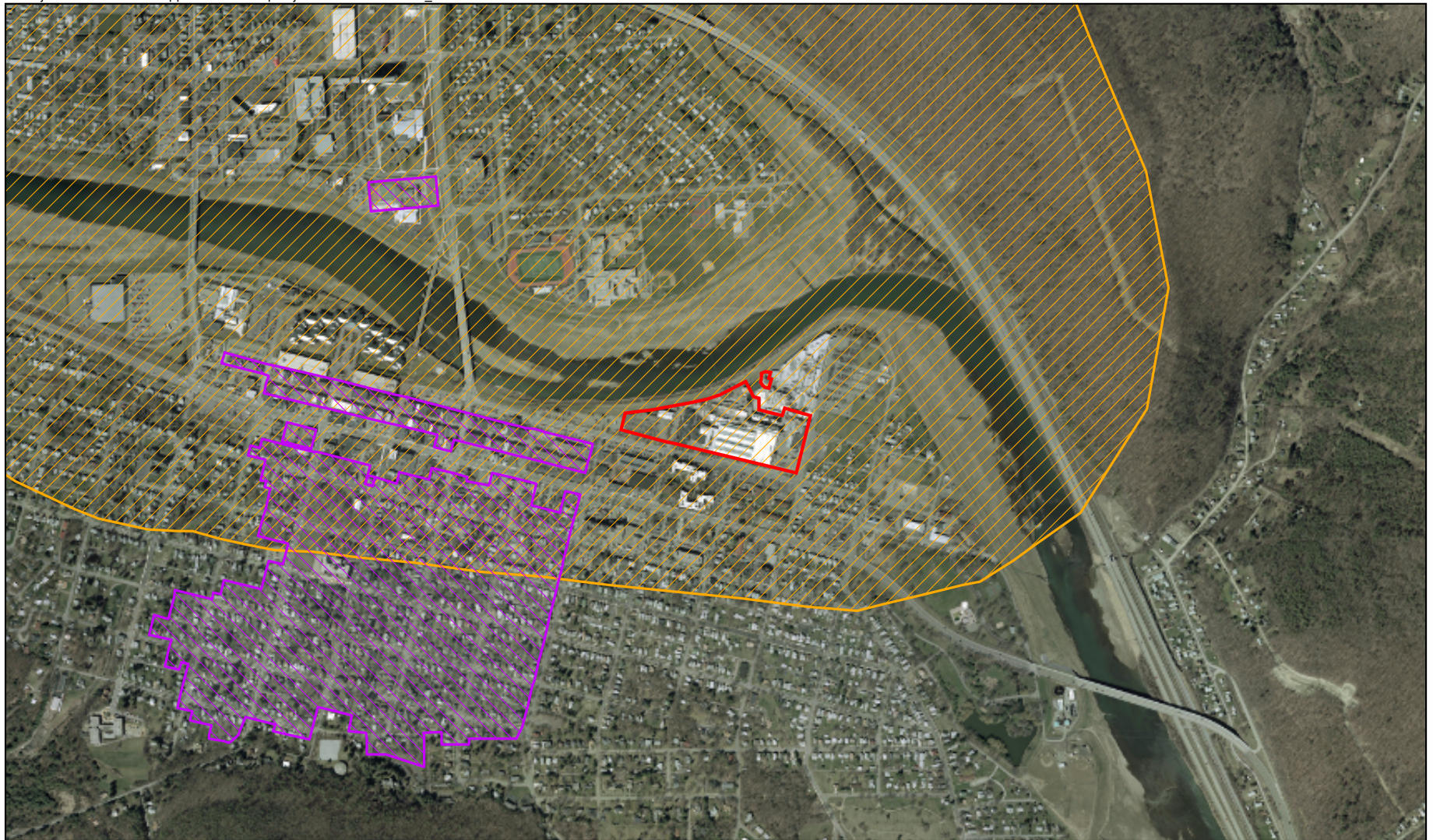





HALEY & ALDRICH CORNING INCORPORATED
 TIOGA AVENUE SITE
 CORNING, NEW YORK

ZONING

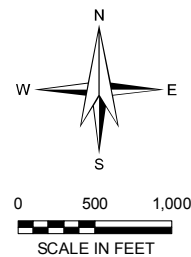
SCALE: AS SHOWN
 JULY 2007

FIGURE 4



-  SITE BOUNDARY
-  NATIONAL REGISTER LISTED
-  ARCHAEOLOGICALLY SENSITIVE AREA

NOTE: 1) CULTURAL RESOURCE DATA: NYS HISTORIC PRESERVATION OFFICE, 2007
2) AERIAL PHOTOGRAPHY: NEW YORK STATE OFFICE OF CYBER SECURITY AND CRITICAL INFRASTRUCTURE COORDINATION, NYS GIS CLEARINGHOUSE, 2002



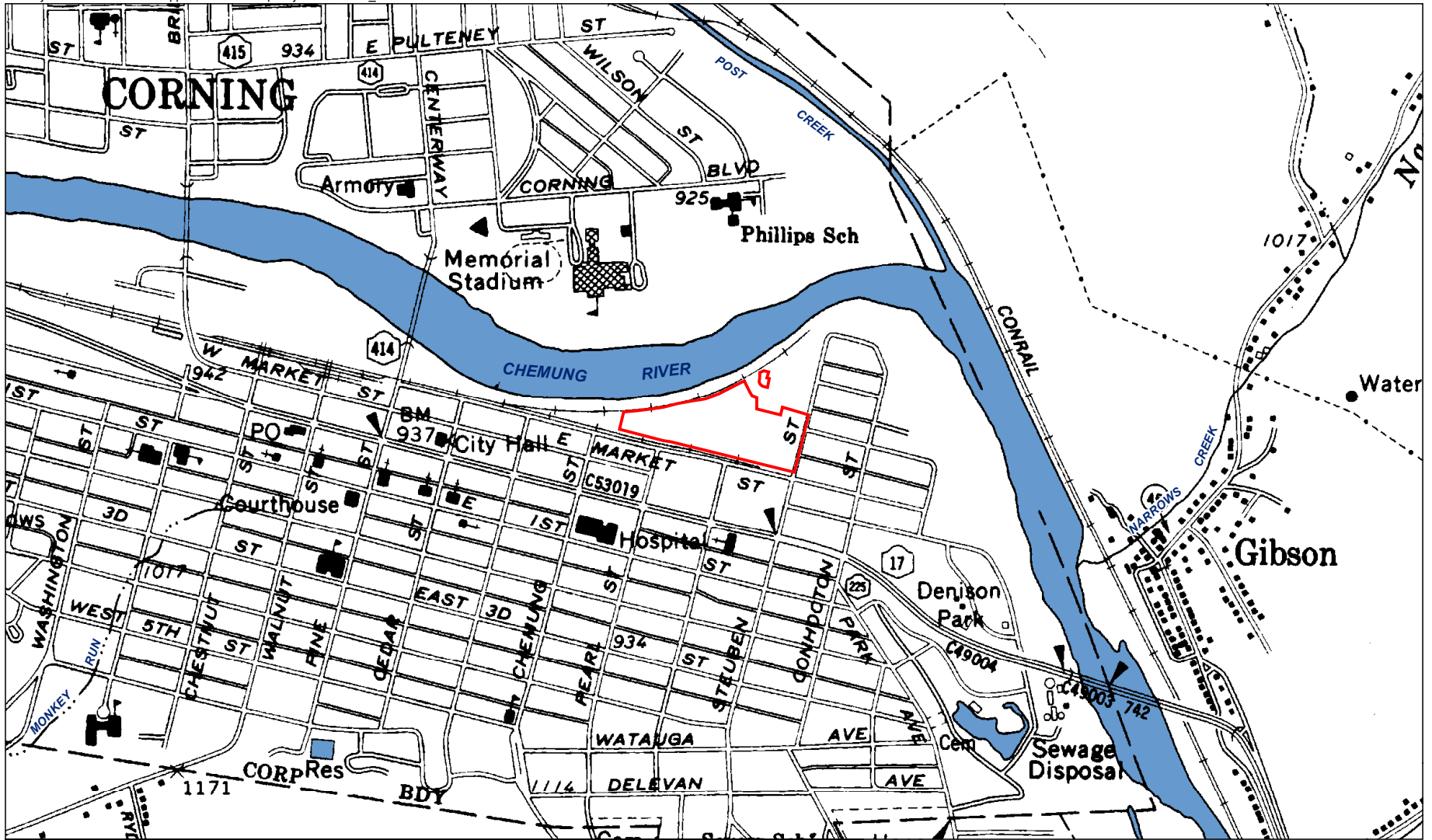
HALEY & ALDRICH

CORNING INCORPORATED
TIOGA AVENUE SITE
CORNING, NEW YORK

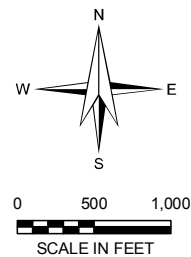
CULTURAL RESOURCES

SCALE: AS SHOWN
JULY 2007

FIGURE 5



 SITE BOUNDARY



HALEY & ALDRICH CORNING INCORPORATED
TIOGA AVENUE SITE
CORNING, NEW YORK



STREAMS AND WATERBODIES

NOTE: 1) WATERBODY NAMES: NYS DEPARTMENT OF ENVIRONMENTAL CONTROL, 2003
2) PLANIMETRICS: NYS DEPARTMENT OF TRANSPORTATION, 1977

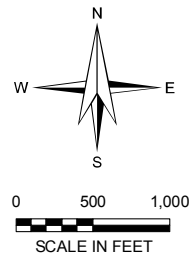
SCALE: AS SHOWN
JULY 2007

FIGURE 6



-  SITE BOUNDARY
-  100 YEAR FLOODPLAIN

NOTE: 1) FLOOD PLAIN DATA: FEDERAL EMERGENCY MANAGEMENT AGENCY, 1996
2) AERIAL PHOTOGRAPHY: NEW YORK STATE OFFICE OF CYBER SECURITY AND CRITICAL INFRASTRUCTURE COORDINATION, NYS GIS CLEARINGHOUSE, 2002



HALEY & ALDRICH






CORNING INCORPORATED
TIOGA AVENUE SITE
CORNING, NEW YORK

100 YEAR FLOODPLAIN

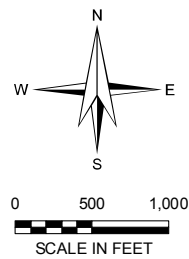
SCALE: AS SHOWN
JULY 2007

FIGURE 7



-  SITE BOUNDARY
-  FRESHWATER EMERGENT WETLAND
-  FRESHWATER FORESTED/SHRUB WETLAND
-  FRESHWATER POND
-  RIVERINE

NOTE: 1) WETLAND DATA: U.S. FISH AND WILDLIFE SERVICE, 2006
2) AERIAL PHOTOGRAPHY: NEW YORK STATE OFFICE OF CYBER SECURITY AND CRITICAL INFRASTRUCTURE COORDINATION, NYS GIS CLEARINGHOUSE, 2002



HALEY & ALDRICH

CORNING INCORPORATED
TIOGA AVENUE SITE
CORNING, NEW YORK

NATIONAL WETLANDS INVENTORY WETLANDS

SCALE: AS SHOWN
JULY 2007

FIGURE 8

APPENDIX A
Historical Drawings

HISTORIC LAND USE PATTERNS

SANBORN MAP 1888

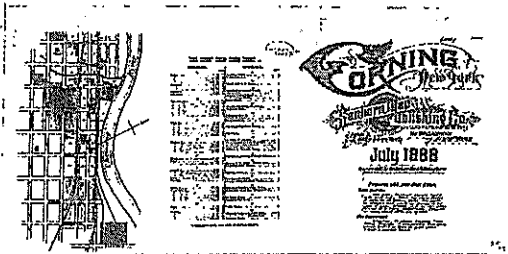


The Sanborn Library, LLC

This Sanborn® Map is a certified copy produced by Environmental Data Resources, Inc. under arrangement with The Sanborn Library, LLC. Information on this Sanborn® Map is derived from Sanborn field surveys conducted in:

Copyright © 1998 The Sanborn Library, LLC CJB
1 DE 10/01/01/02/03/04/05/06/07/08/09/10/11/12

Reproduction in whole or in part of any map of The Sanborn Library, LLC may be prohibited without prior written permission from The Sanborn Library, LLC



FALLBROOK COAL CO'S WORKS. ROUND HOUSE, MACHINE SHOPS, & ENGINE HOUSE.

LUMBER MILL

CHEMUNG RIVER

RAILROAD

TIOGA AVE

E MARKET ST

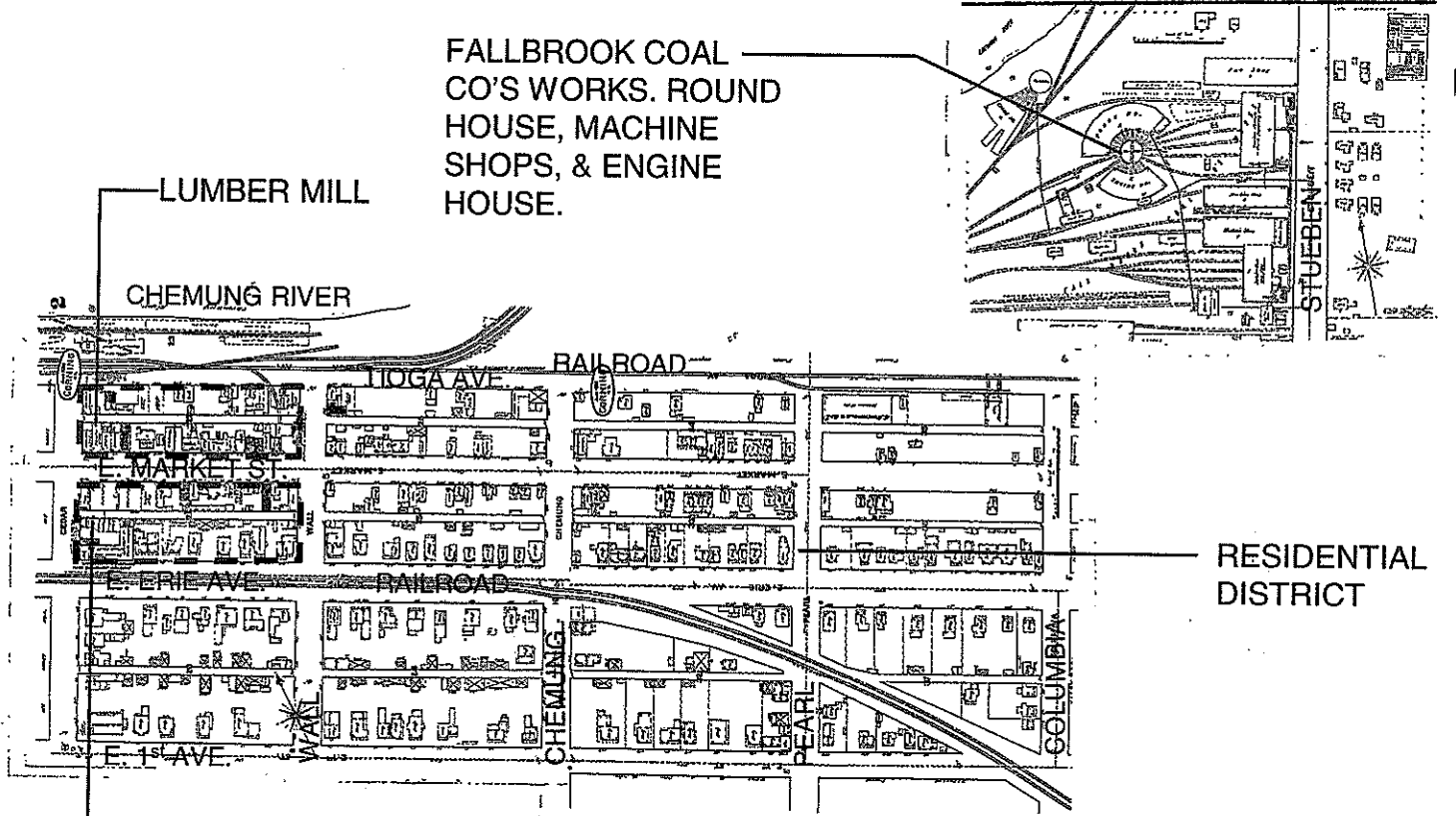
E ERIE AVE

RAILROAD

E 1st AVE

INDUSTRIAL

RESIDENTIAL DISTRICT



- SITE INVENTORY
- SITE DEVELOPMENT CONTEXT
- PROGRAM DEVELOPMENT
- NEXT STEPS

Corning Inc.
TSA

HISTORIC LAND USE PATTERNS

SANBORN MAP 1893



The Sanborn Library, LLC

This Sanborn® Map is a certified copy produced by Environmental Data Resources, Inc. under arrangement with The Sanborn Library, LLC. Information on this Sanborn® Map is derived from Sanborn field surveys conducted in:

Copyright © 1993 The Sanborn Library, LLC
 C/R 1000
 1000

Reproduction in whole or in part of any map of The Sanborn Library, LLC may be prohibited without prior written permission from The Sanborn Library, LLC

FALLBROOK RAILWAY
 CO. WORKS. ROUND
 HOUSE, MACHINE
 SHOPS, & ENGINE
 HOUSE.

LUMBER MILL

CORNING IRON
 WORKS

CHEMUNG RIVER

RESIDENTIAL

RAILROAD

HOGA AVE

E. MARKET ST.

E. ERIE AVE.

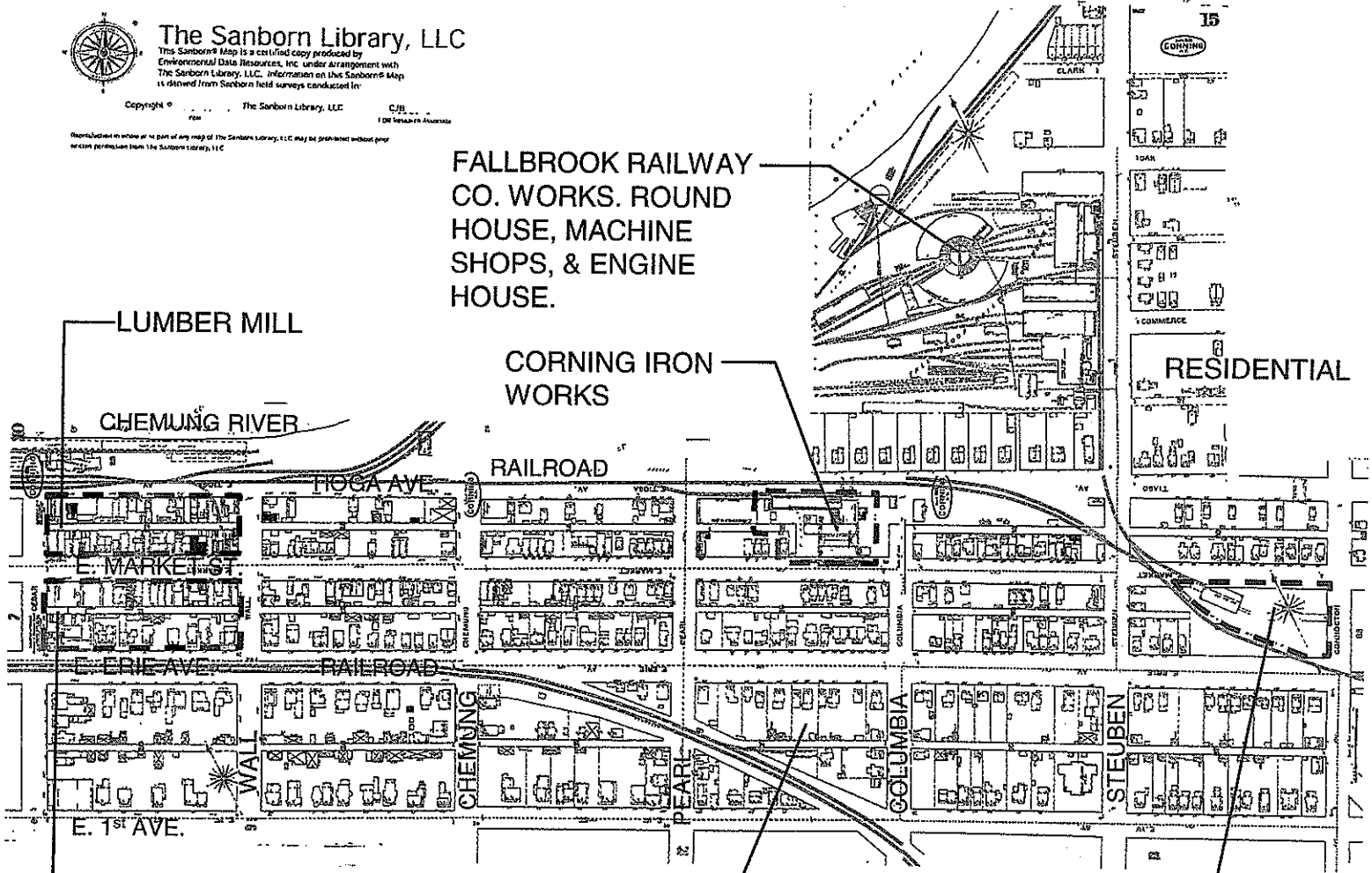
RAILROAD

E. 1st AVE.

INDUSTRIAL

RESIDENTIAL
 DISTRICT

LUMBER YARD



Corning Inc.

TSA

• SITE
 INVENTORY

• SITE
 DEVELOPMENT
 CONTEXT

• PROGRAM
 DEVELOPMENT

• NEXT STEPS

HISTORIC LAND USE PATTERNS

SANBORN MAP 1898



Copyright

Reproduction in whole or in part without permission from The



Copyright ©

Reproduction in whole or in part of any map of The Sanborn Library, LLC may be prohibited without prior

The Sanborn Library, LLC

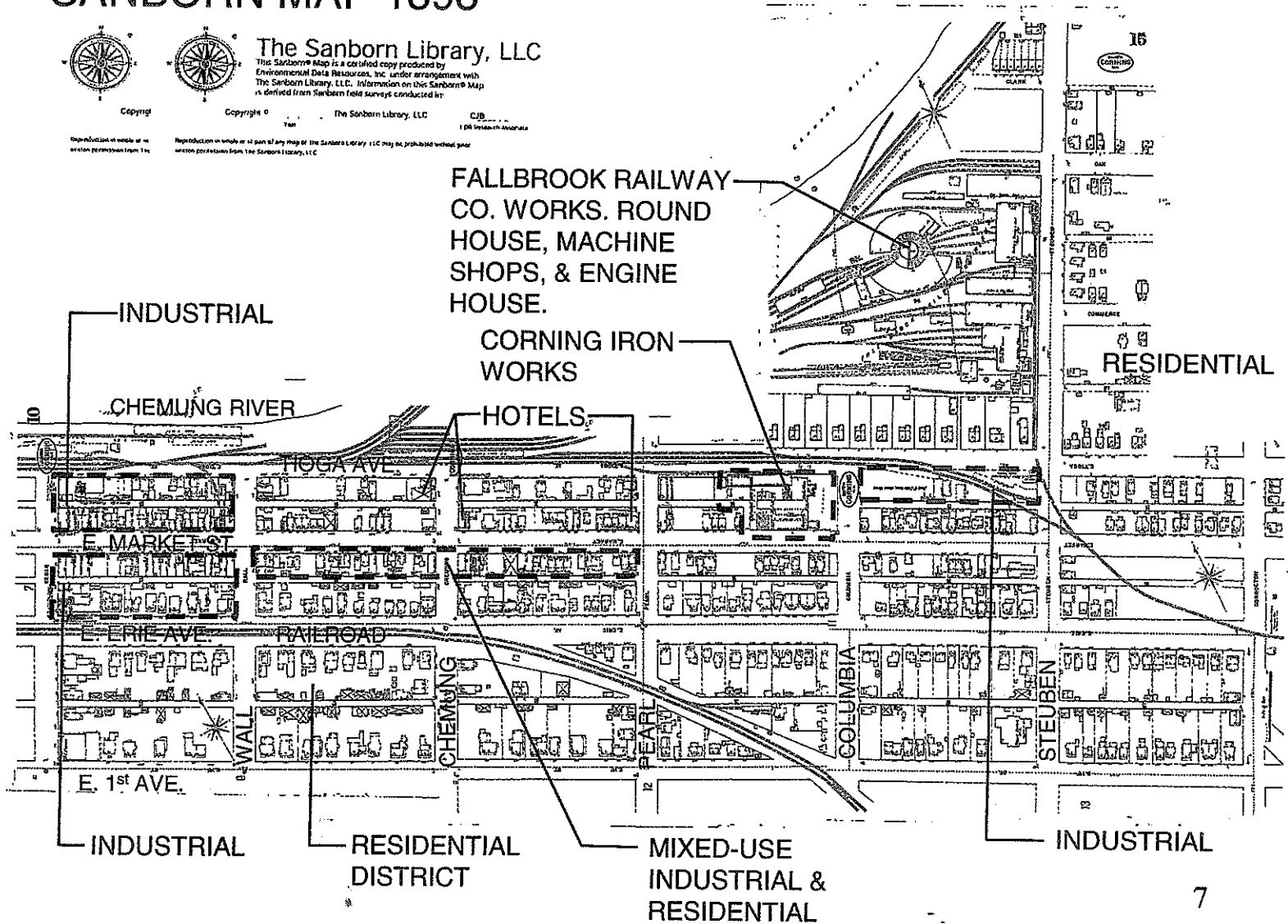
This Sanborn Map is a certified copy produced by Environmental Data Resources, Inc. under arrangement with The Sanborn Library, LLC. Information on this Sanborn Map is derived from Sanborn field surveys conducted by:

The Sanborn Library, LLC

CJB

1986 Sanborn Survey

- SITE INVENTORY
- SITE DEVELOPMENT CONTEXT
- PROGRAM DEVELOPMENT
- NEXT STEPS



Corning Inc.
 ■
 TSA

HISTORIC LAND USE PATTERNS

SANBORN MAP 1903



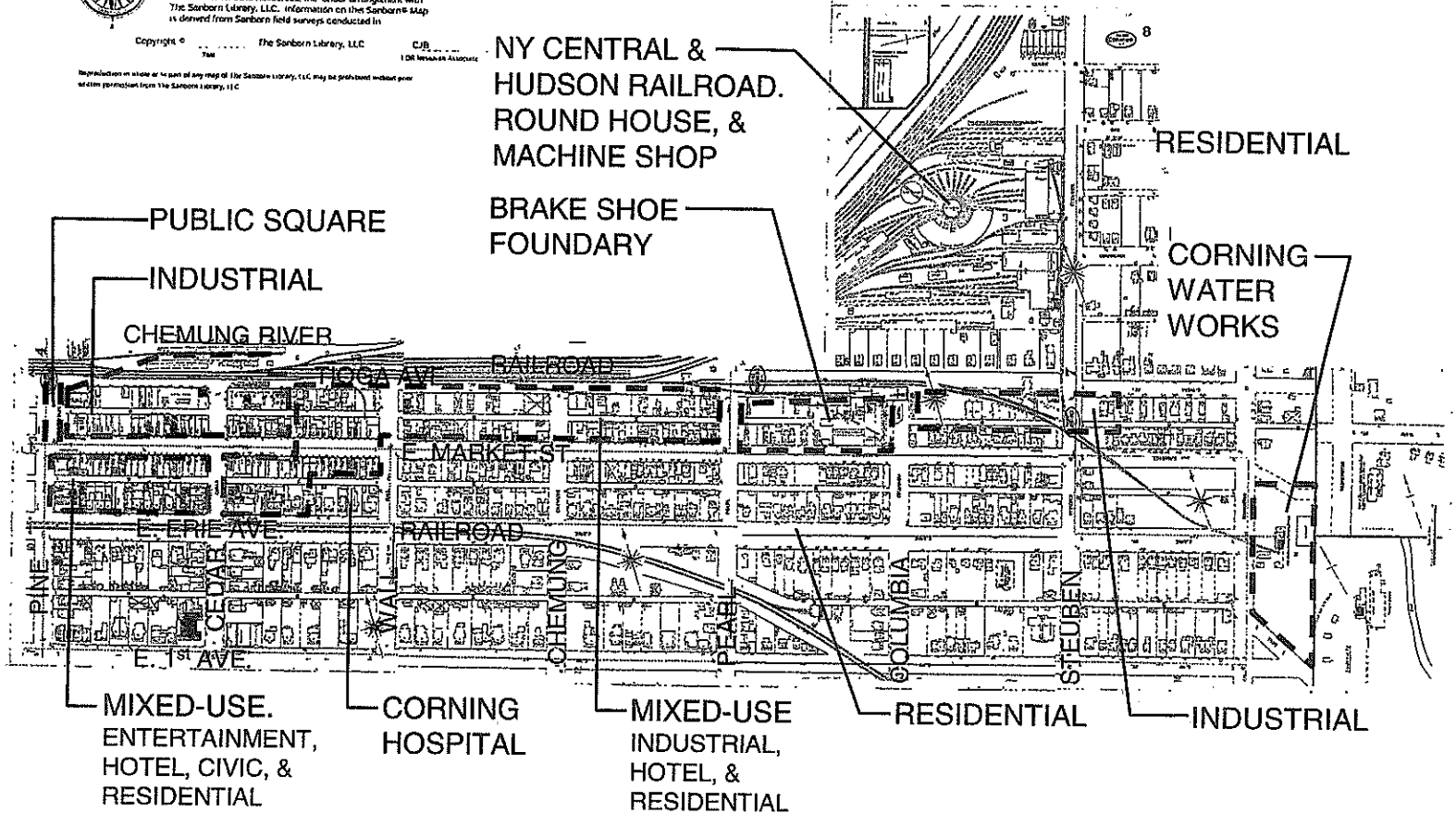
The Sanborn Library, LLC

This Sanborn® Map is a certified copy produced by Environmental Data Resources, Inc. under arrangement with The Sanborn Library, LLC. Information on this Sanborn® Map is derived from Sanborn field surveys conducted in

Copyright © 2003 The Sanborn Library, LLC CJB
1 DR NEWARK ASSOCIATE

Reproduction in whole or in part of any map of The Sanborn Library, LLC may be prohibited without prior written permission from The Sanborn Library, LLC

- SITE INVENTORY
- SITE DEVELOPMENT CONTEXT
- PROGRAM DEVELOPMENT
- NEXT STEPS



Corning Inc.

 TSA

HISTORIC LAND USE PATTERNS

SANBORN MAP 1908



The Sanborn Library, LLC

This Sanborn® Map is a certified copy produced by Environmental Data Resources, Inc. under arrangement with The Sanborn Library, LLC. Information on this Sanborn® Map is derived from Sanborn field surveys conducted in

Copyright ©

The Sanborn Library, LLC

CJB

1 DE NEBEN CH ASSOCIATES

Reproduction in whole or in part of any map of The Sanborn Library, LLC may be prohibited without prior written permission from The Sanborn Library, LLC

NY CENTRAL &
HUDSON RAILROAD.
ROUND HOUSE, &
MACHINE SHOP

RESIDENTIAL

CORNING
WATER
WORKS

PUBLIC SQUARE

INDUSTRIAL

INDUSTRIAL

CHEMUNG RIVER

RAILROAD

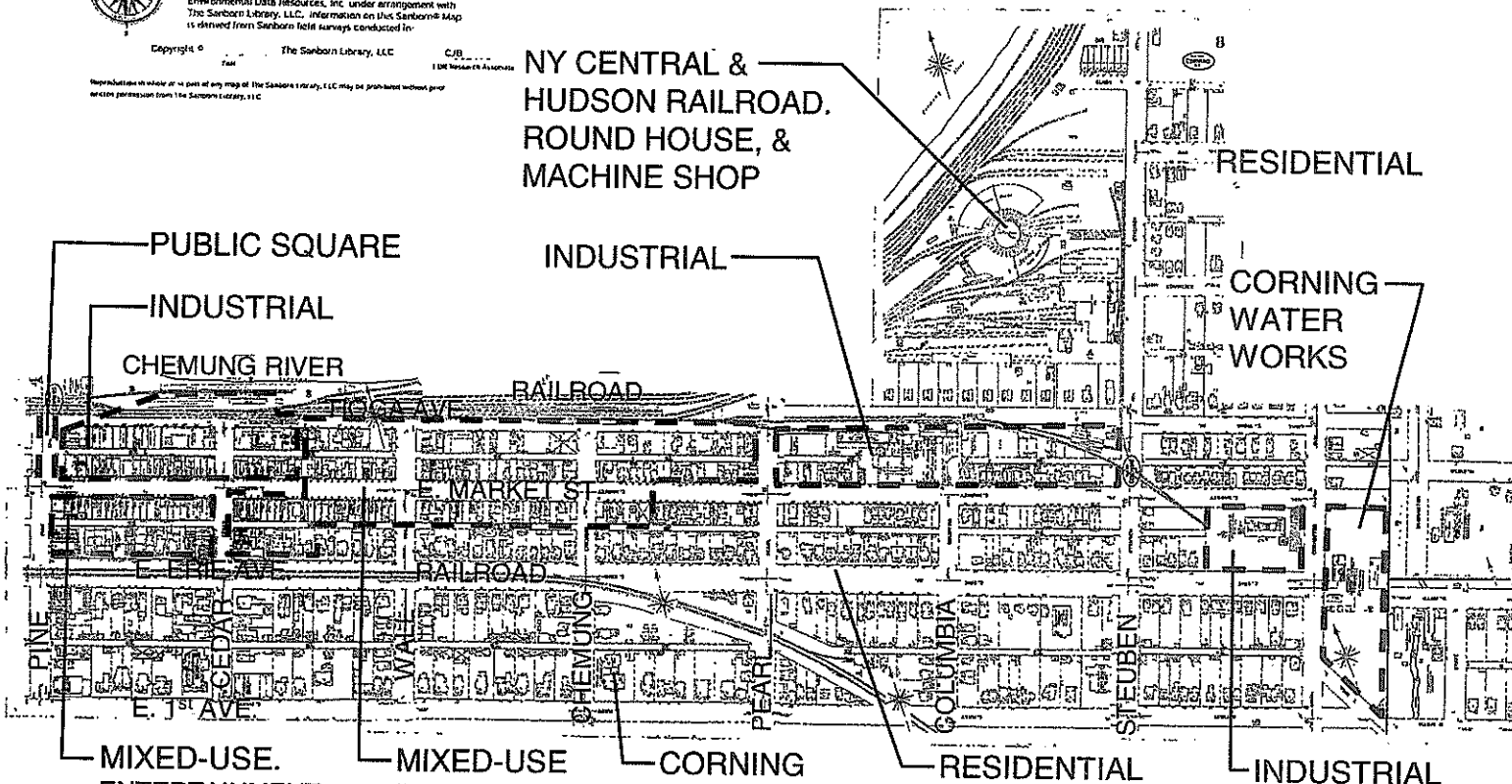
MIXED-USE.
ENTERTAINMENT,
HOTEL, CIVIC, &
RESIDENTIAL

MIXED-USE
INDUSTRIAL,
HOTEL, &
RESIDENTIAL

CORNING
HOSPITAL

RESIDENTIAL

INDUSTRIAL



• SITE
INVENTORY

• SITE
DEVELOPMENT
CONTEXT

• PROGRAM
DEVELOPMENT

• NEXT STEPS

Corning Inc.

■
TSA

HISTORIC LAND USE PATTERNS

SANBORN MAP 1921



The Sanborn Library, LLC

This Sanborn® Map is a certified copy produced by Environmental Data Resources, Inc. under arrangement with The Sanborn Library, LLC. Information on this Sanborn® Map is derived from Sanborn field surveys conducted in:

Copyright © 2011 The Sanborn Library, LLC CJB
A DBI GROUP ASSOCIATE

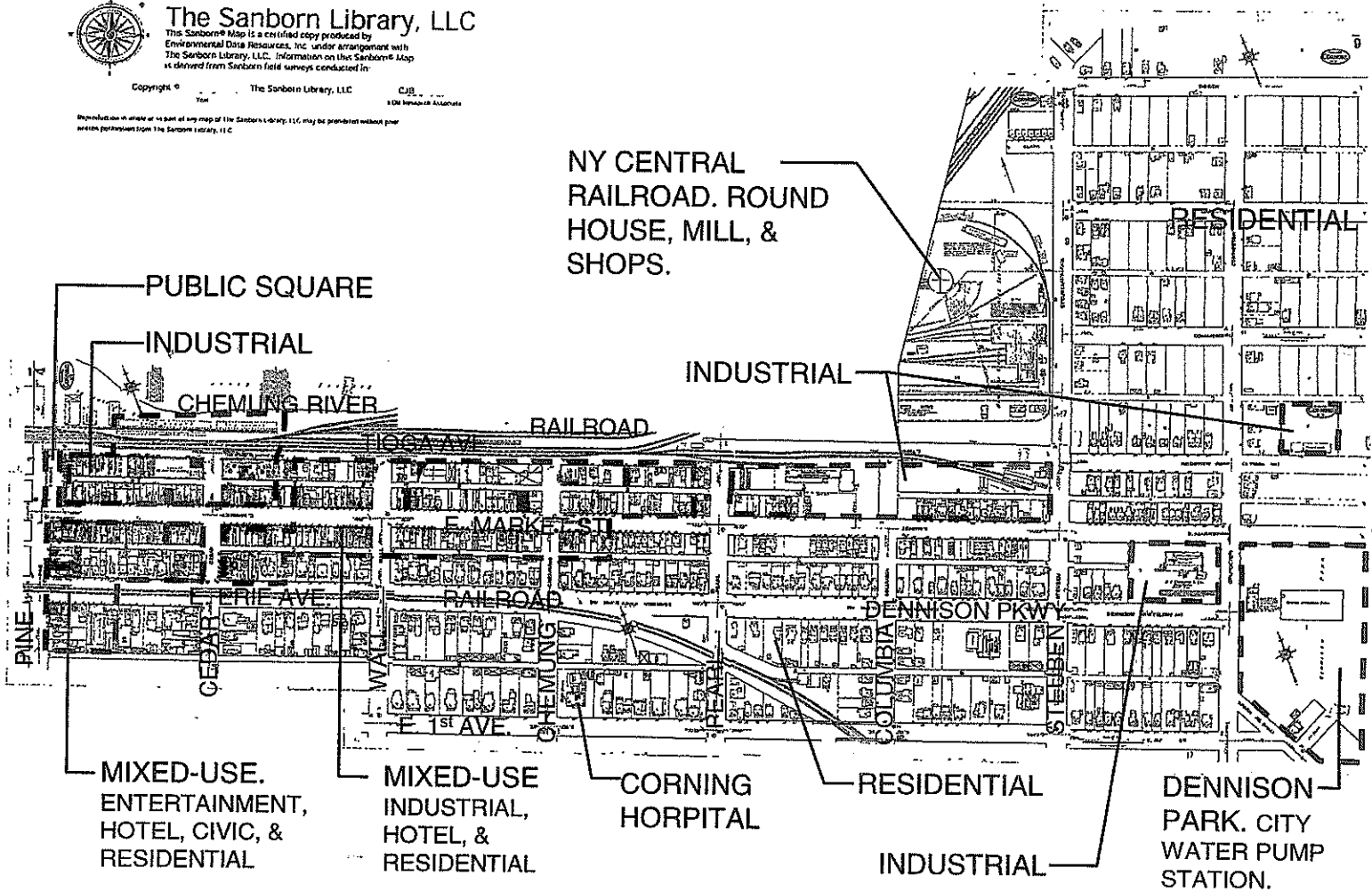
Reproduction in whole or in part of any map of The Sanborn Library, LLC may be prohibited without prior written permission from The Sanborn Library, LLC

• SITE INVENTORY

• SITE DEVELOPMENT CONTEXT

• PROGRAM DEVELOPMENT

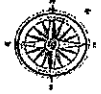
• NEXT STEPS



Corning Inc.
■
TSA

HISTORIC LAND USE PATTERNS

SANBORN MAP 1930



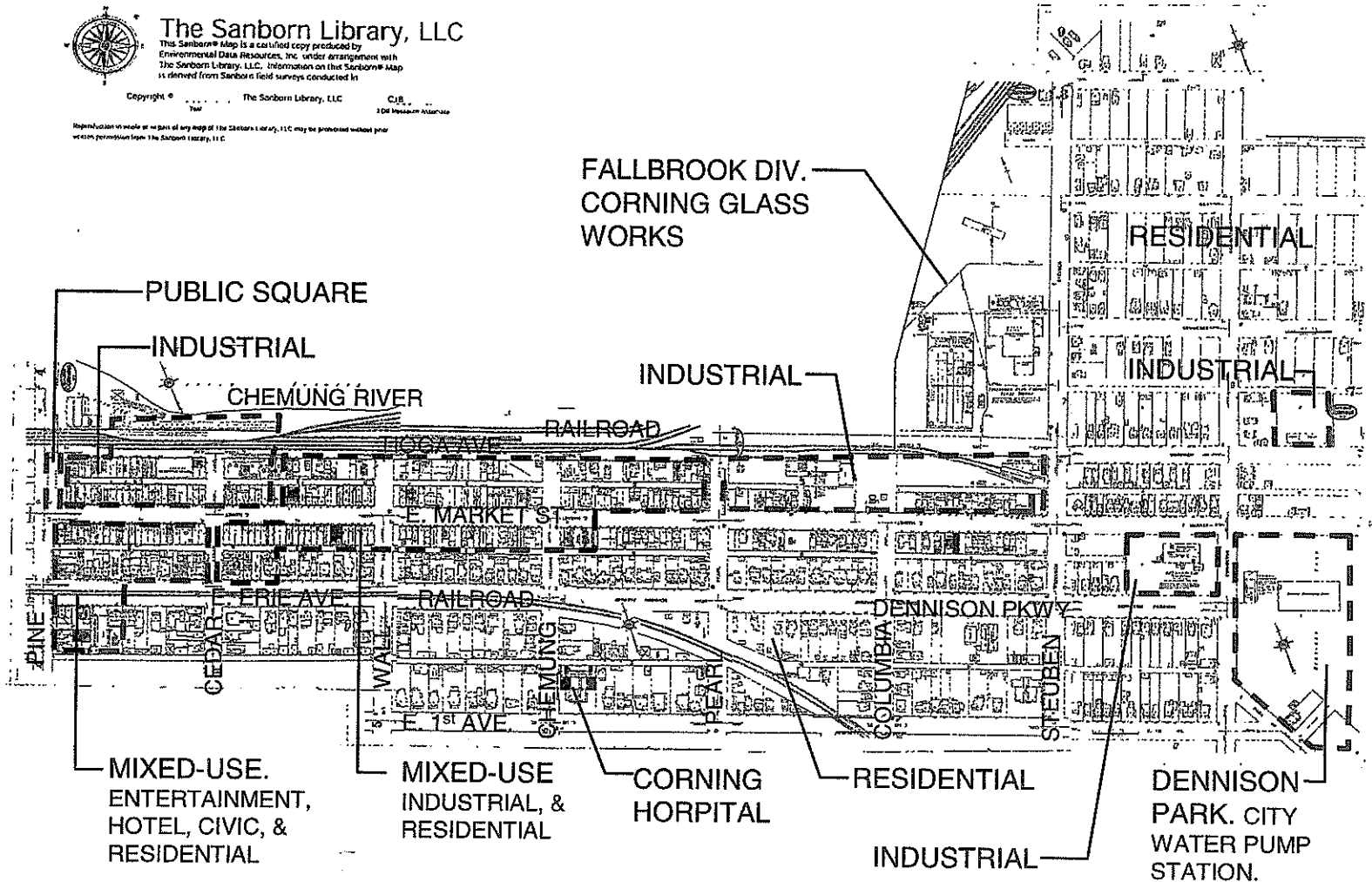
The Sanborn Library, LLC

This Sanborn® Map is a certified copy produced by Environmental Data Resources, Inc. under arrangement with The Sanborn Library, LLC. Information on this Sanborn® Map is derived from Sanborn's field surveys conducted in

Copyright © The Sanborn Library, LLC C18
1:60,000 Scale

Reproduction in whole or in part of any map of The Sanborn Library, LLC may be prohibited without prior written permission from The Sanborn Library, LLC.

- SITE INVENTORY
- SITE DEVELOPMENT CONTEXT
- PROGRAM DEVELOPMENT
- NEXT STEPS



Corning Inc.

 TSA

HISTORIC LAND USE PATTERNS

SANBORN MAP 1948



The Sanborn Library, LLC

This Sanborn® Map is a certified copy produced by Environmental Data Resources, Inc. under arrangement with The Sanborn Library, LLC. Information on this Sanborn® Map is derived from Sanborn field surveys conducted in

Copyright © The Sanborn Library, LLC
 The Sanborn Library, LLC
 CJB
 I DRI Member Associate

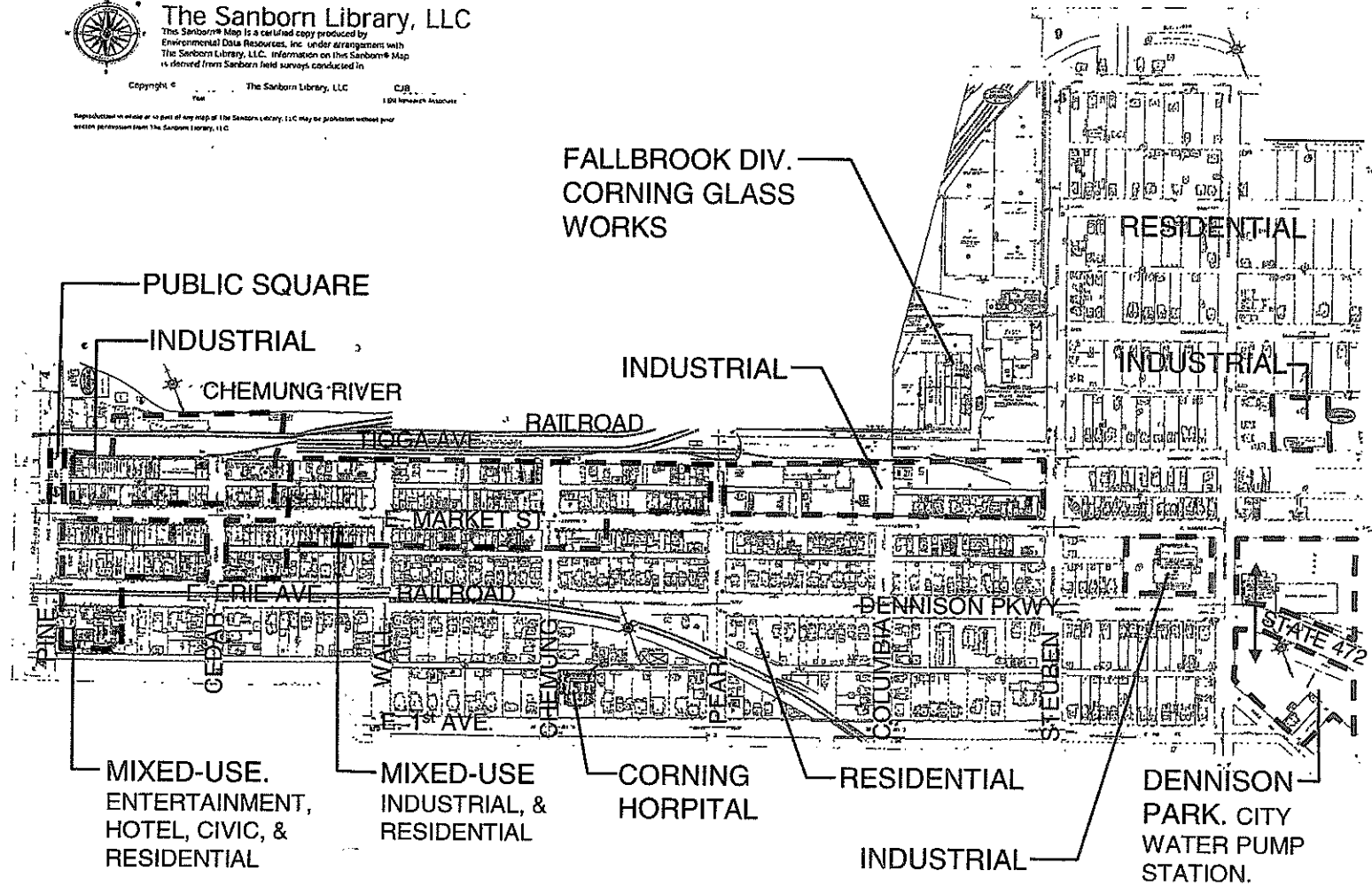
Reproduction in whole or in part of any map of The Sanborn Library, LLC may be prohibited without prior written permission from The Sanborn Library, LLC

• SITE INVENTORY

• SITE DEVELOPMENT CONTEXT

• PROGRAM DEVELOPMENT

• NEXT STEPS



Corning Inc.

TSA

HISTORIC LAND USE PATTERNS

SANBORN MAP 1968



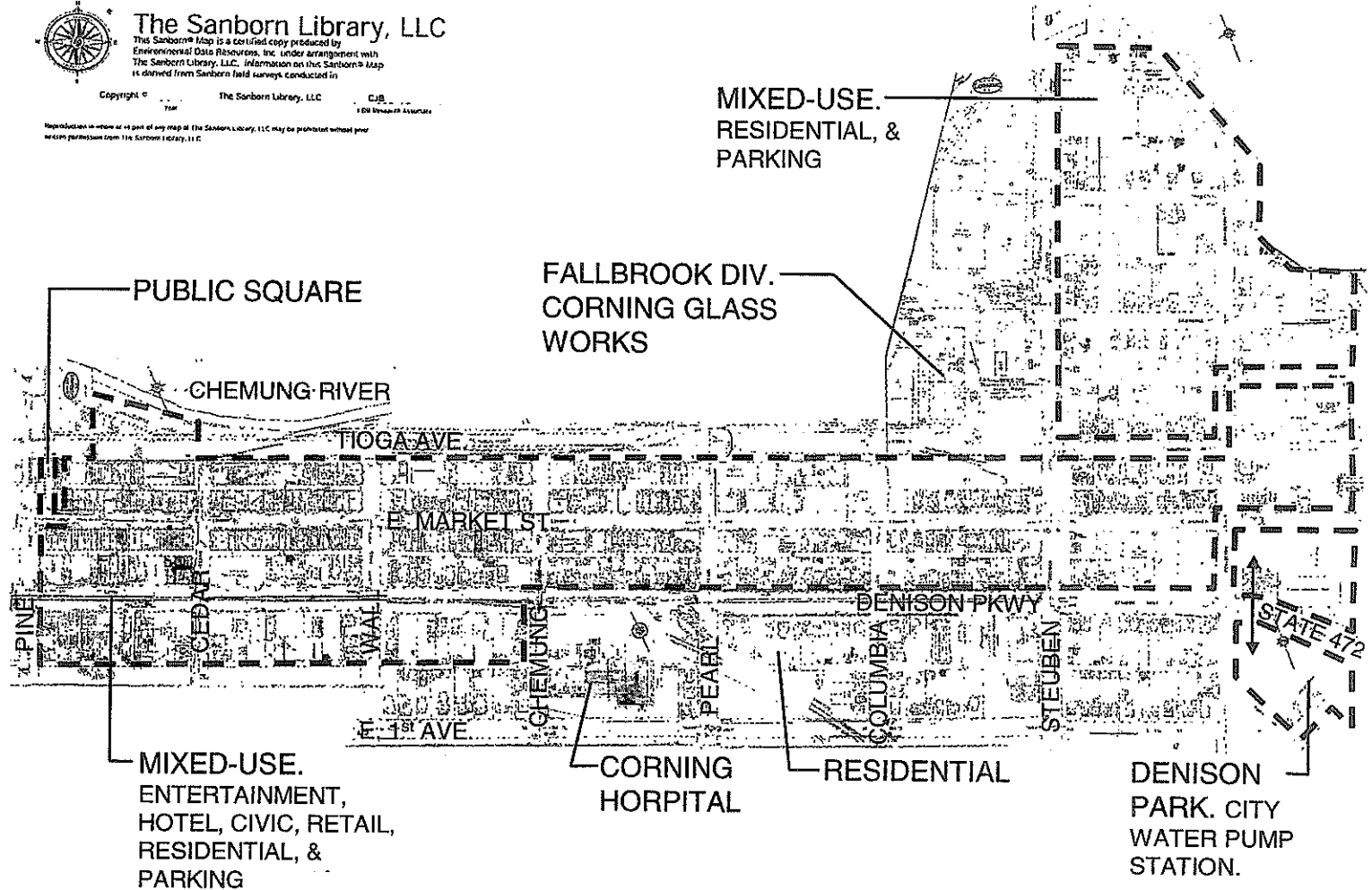
The Sanborn Library, LLC

This Sanborn® Map is a certified copy produced by Environmental Data Resources, Inc. under arrangement with The Sanborn Library, LLC. Information on this Sanborn® Map is derived from Sanborn field surveys conducted in

Copyright © 1968 The Sanborn Library, LLC CJB
1000 Broadway, New York, NY 10003

Reproduction in whole or in part of any map of The Sanborn Library, LLC may be prohibited without your written permission from The Sanborn Library, LLC.

- SITE INVENTORY
- SITE DEVELOPMENT CONTEXT
- PROGRAM DEVELOPMENT
- NEXT STEPS



Corning Inc.

 TSA

XXX

STEAM

ALLEY

POWER LINES

⊙ FIRE HYDRANT

⊗ POINT OF DISTRIBUTION OF AUTOMATIC SPRINKLERS

CORNING GLASS WORKS
PRESSWARE - FALLBROOK
COMMISSARY - PILOT PLANT No 2
GENERAL MACHINE SHOP and
MECHANICAL ENGINEERING BLDGS

OCT. 8, 1935

25' 50' 75' 100'

SCALE: 1" = 50'-0"

J.W. MOORE

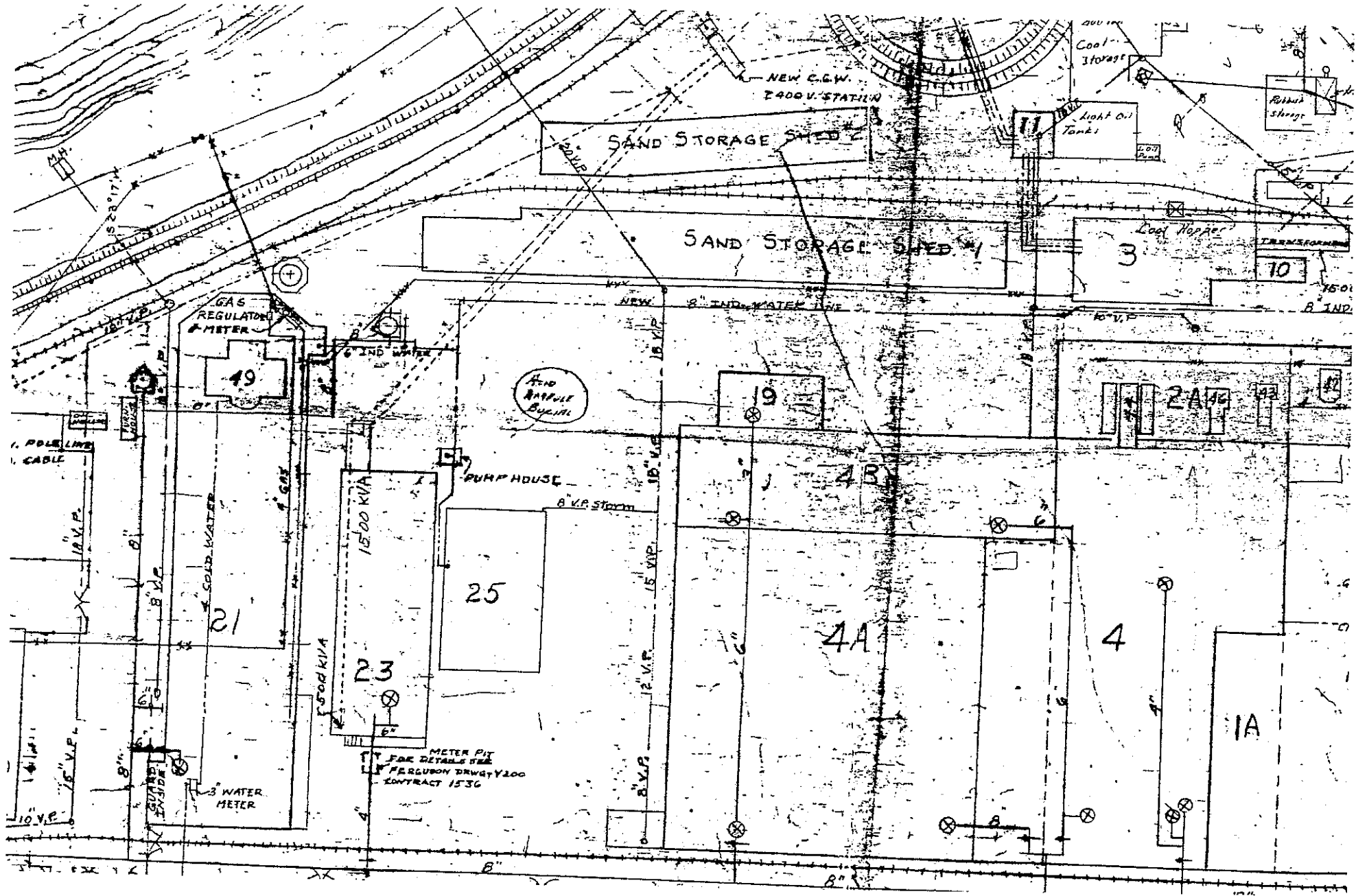
FROM
GRID

REVISED AND REDRAWN - MAY 15, 1956

GEO. E. WARD

DRAWING NO.

10075-120



NEW C.G.W.
2400 V. STATION

SAND STORAGE SHED 2

SAND STORAGE SHED 1

Coal Hopper

10

GAS
REGULATOR
& METER

49

4th
FLOOR
Bldg.

PUMP HOUSE

25

9

2-A

4A

4

1A

METER PIT
FOR DETAILS SEE
PERLUBON DWG# Y100
CONTRACT 1536

WATER
METER

POLE LINE
& CABLE

GROUND
INSIDE

Coal
Storage

Light Oil
Tanks

Rolling
Storage

TRANSFORMER

1500
8 INP.

8" V.P. Storm

NEW 8" SAND WATER PIPE

10" V.P.

18" V.P.

18" V.P.

15" V.P.

12" V.P.

8" V.P.

8" V.P.

8" V.P.

8" V.P.

8" V.P.

8" V.P.

10" V.P.

18" V.P.

18" V.P.

18" V.P.

18" V.P.

18" V.P.

18" V.P.

18" V.P.

18" V.P.

18" V.P.

18" V.P.

18" V.P.

18" V.P.

18" V.P.

18" V.P.

18" V.P.

18" V.P.

18" V.P.

18" V.P.

18" V.P.

18" V.P.

18" V.P.

18" V.P.

18" V.P.

18" V.P.

18" V.P.

18" V.P.

18" V.P.

18" V.P.

18" V.P.

18" V.P.

18" V.P.

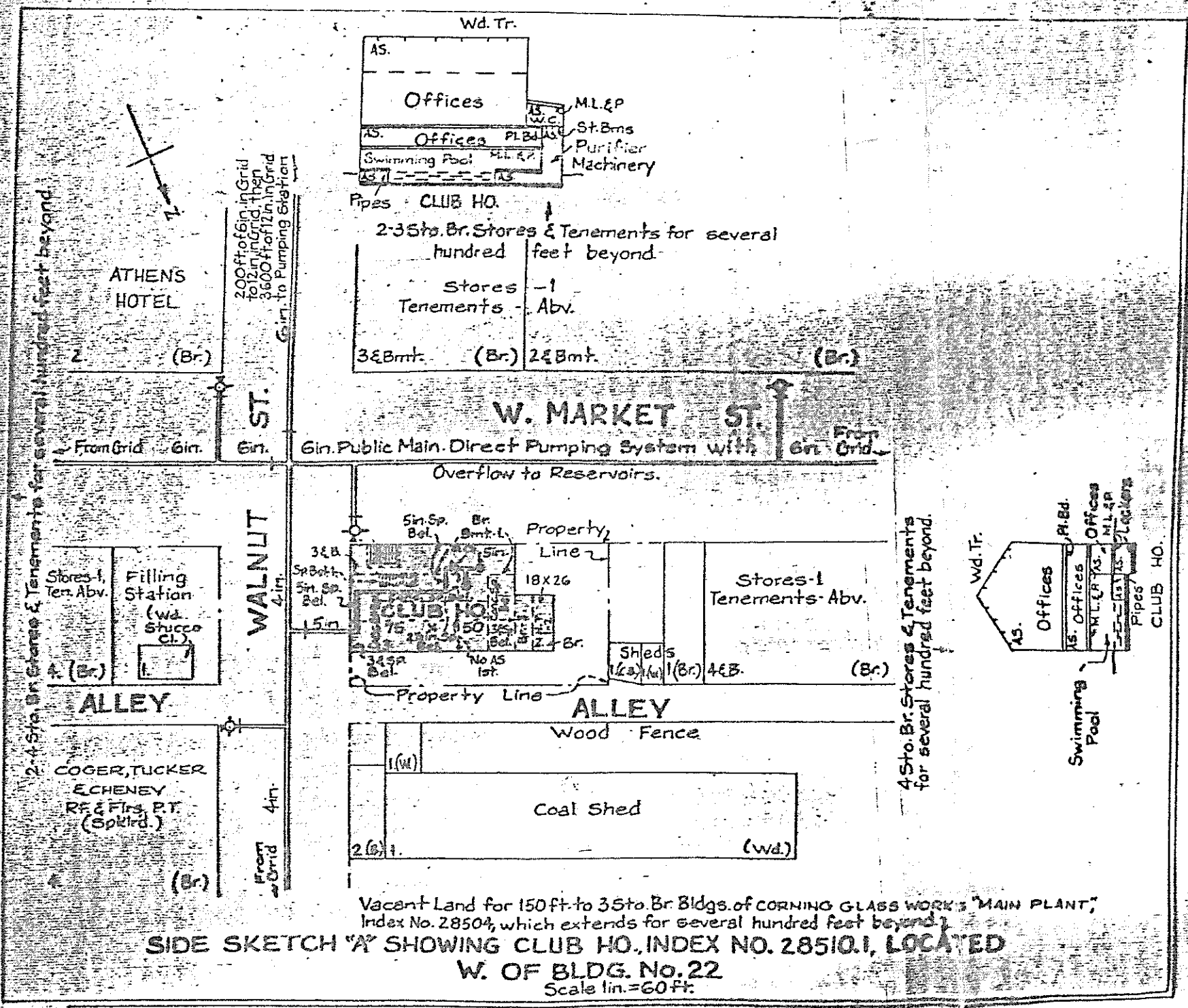
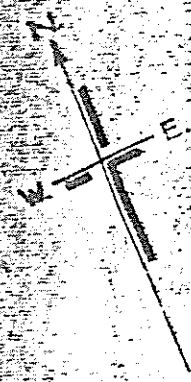
18" V.P.

18" V.P.

18" V.P.

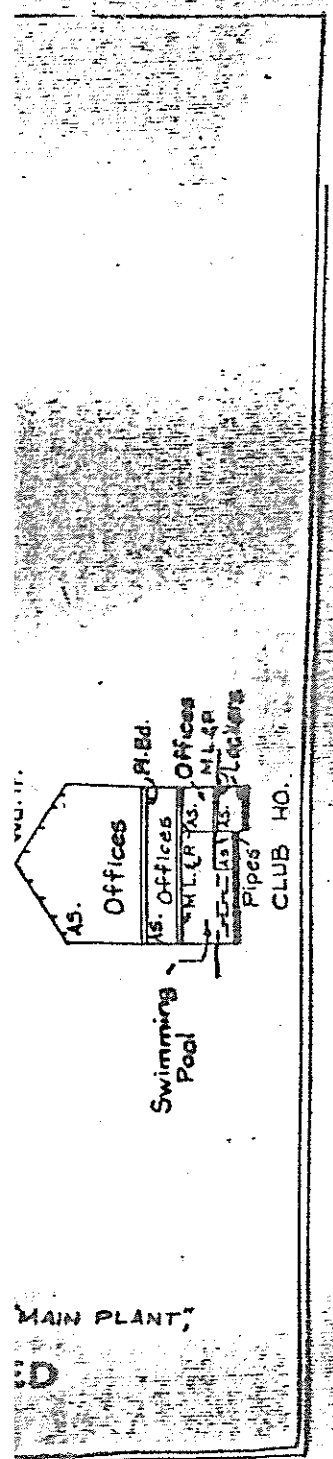
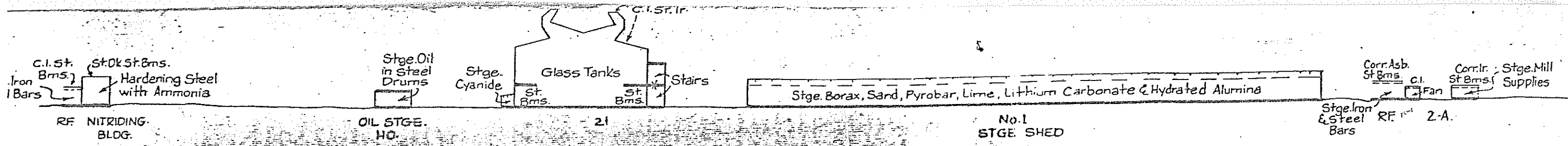
18" V.P.

18" V.P.

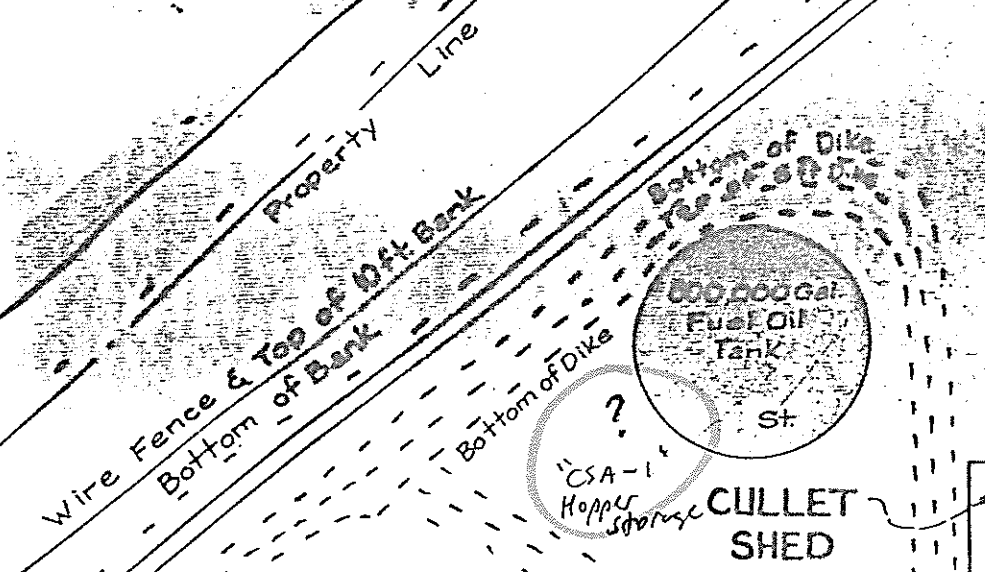



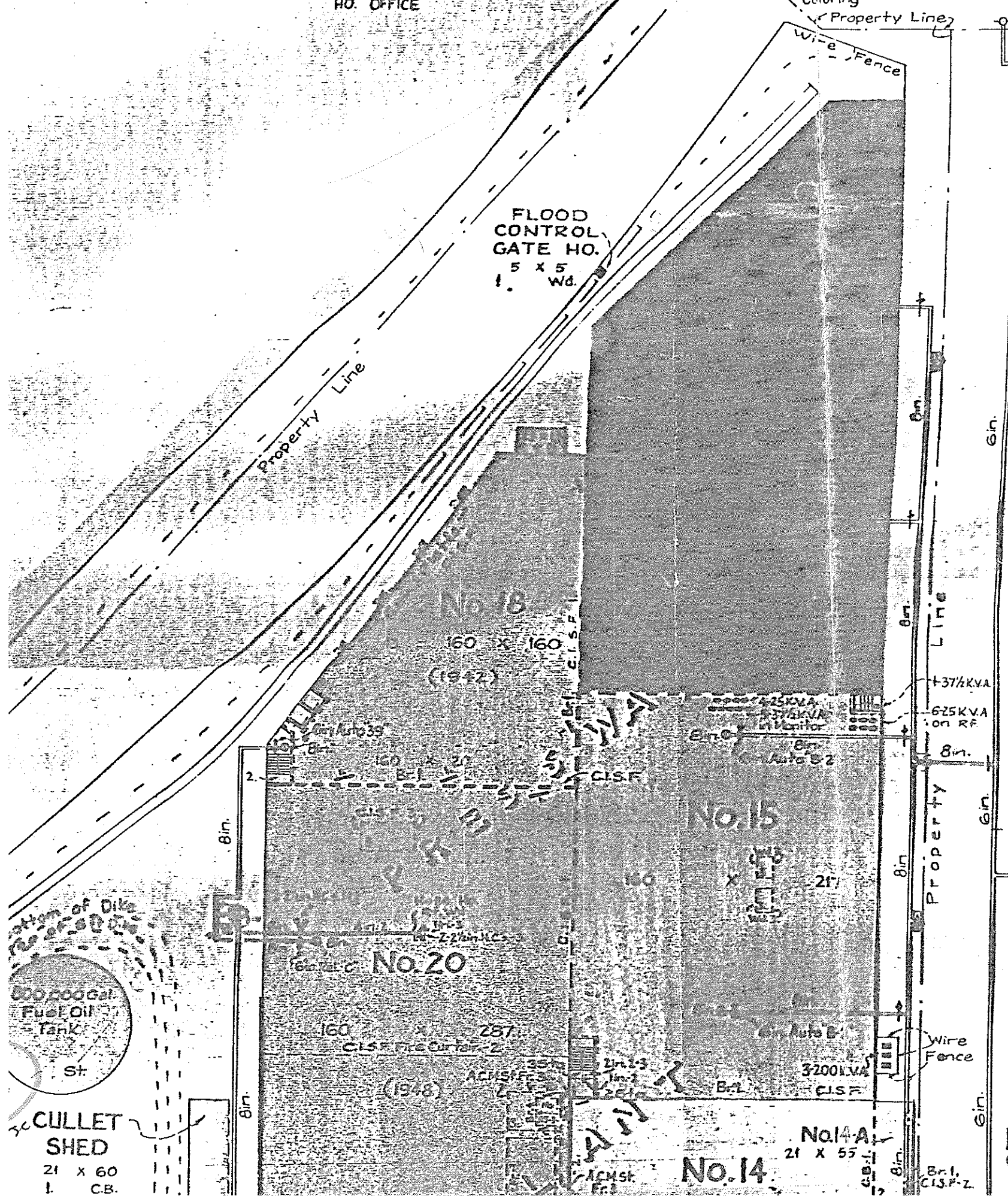
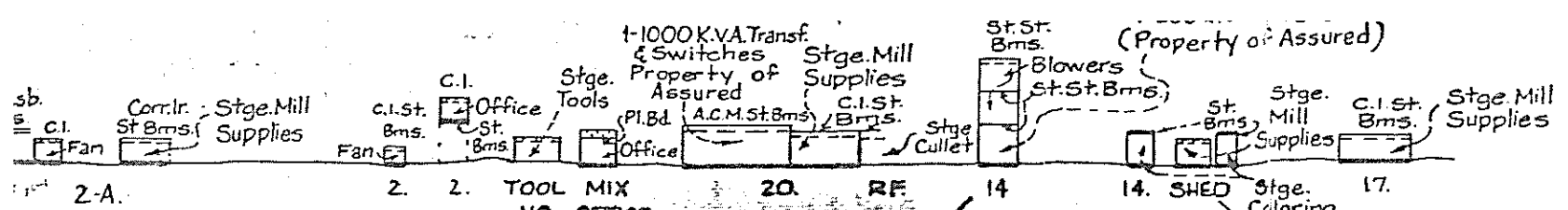
t.Bms.
ullet
LET
ED

2

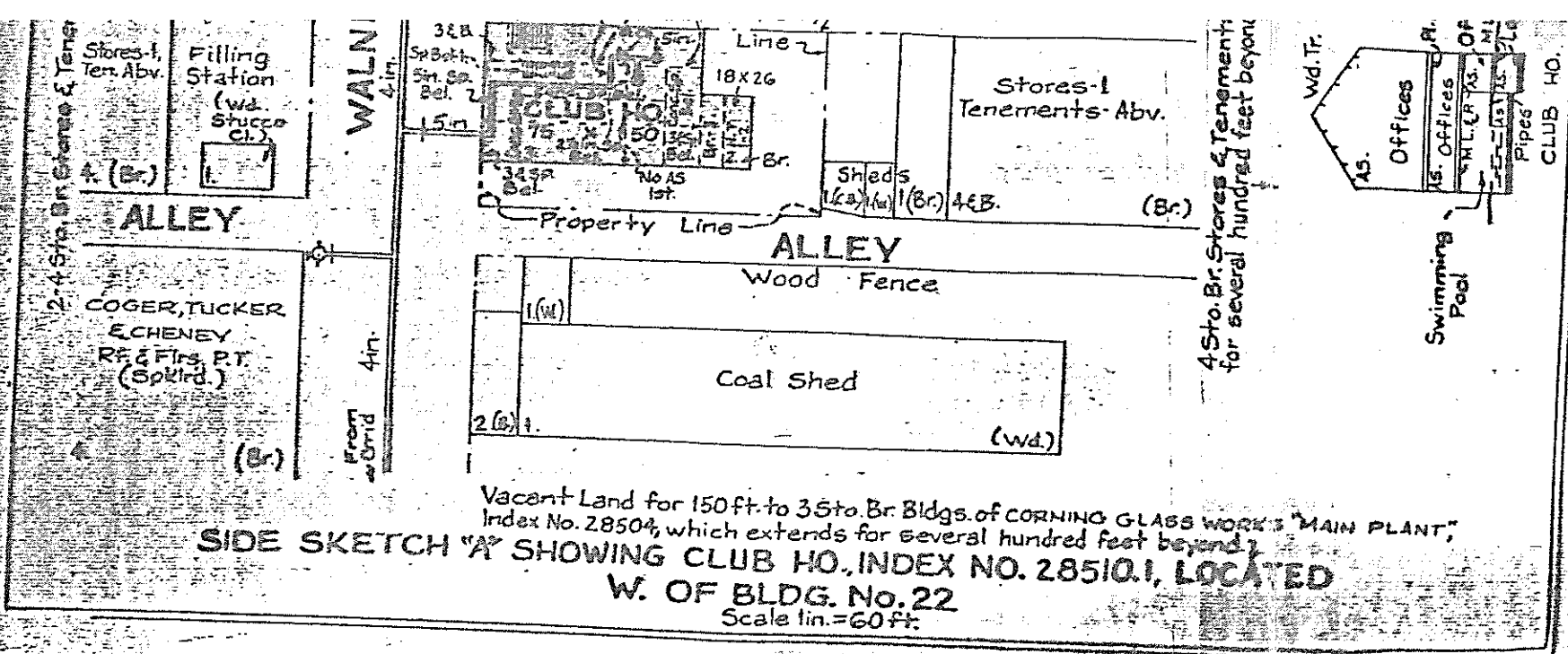
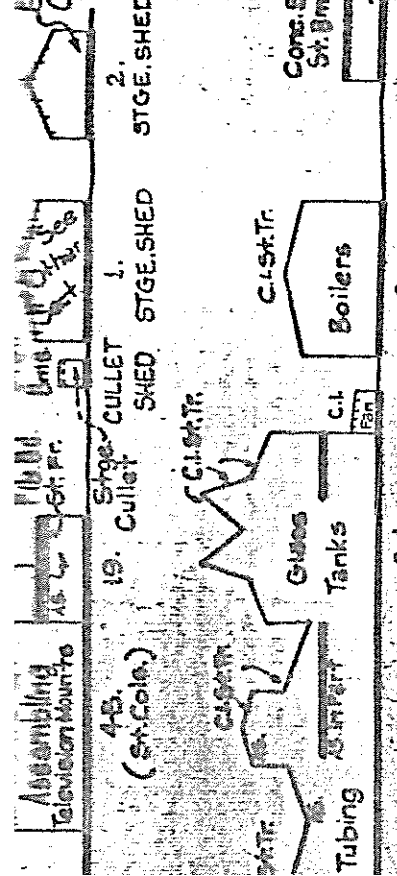


for several hundred feet beyond
RIVER →

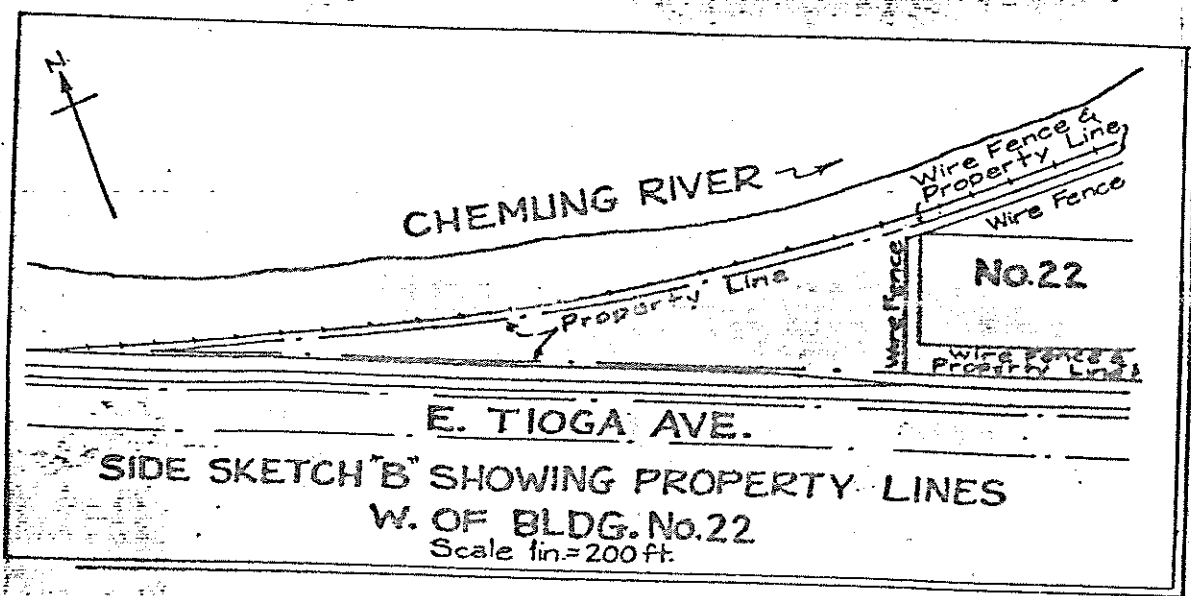




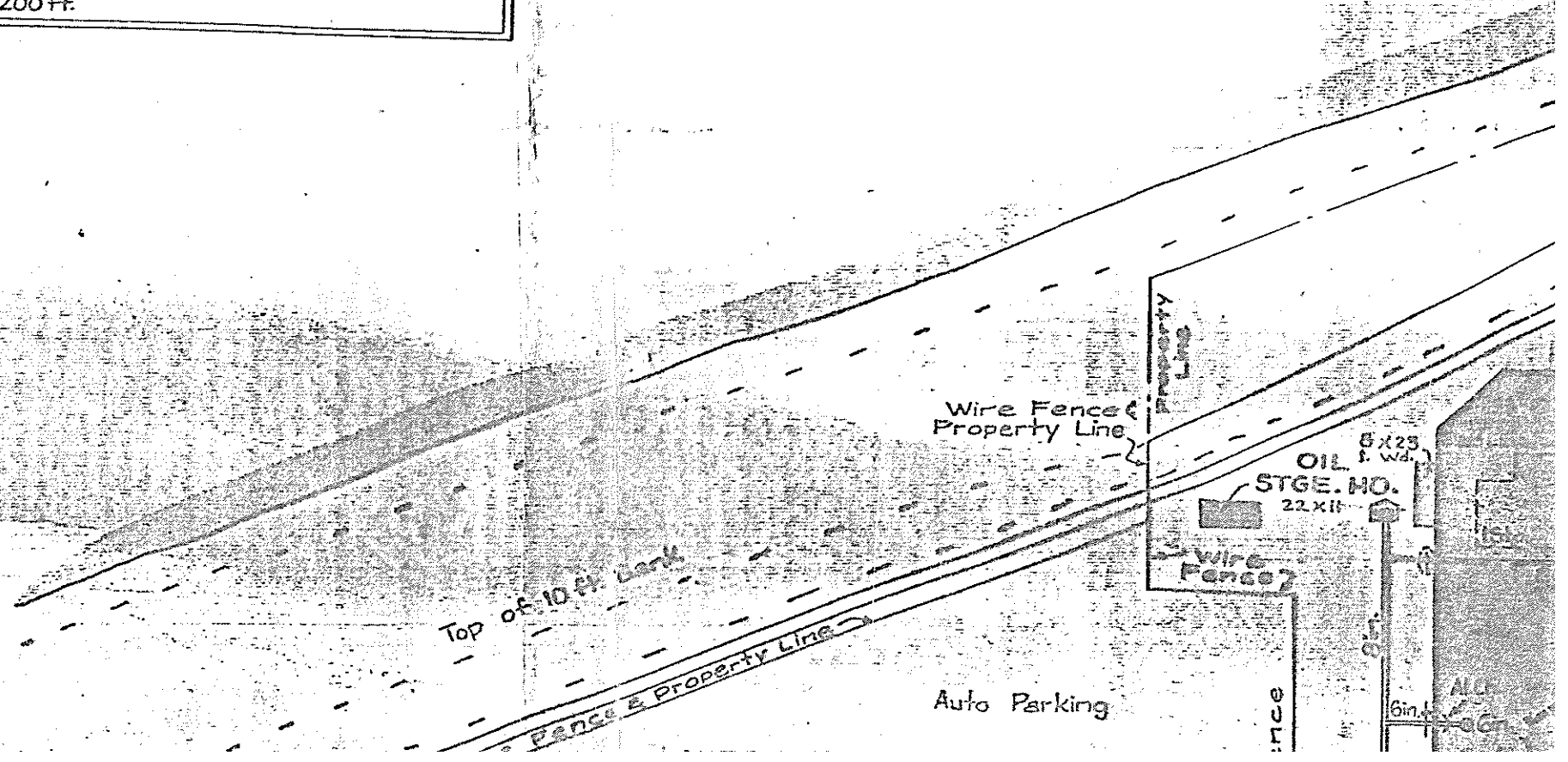
High Carbon
Ceramics & Glass

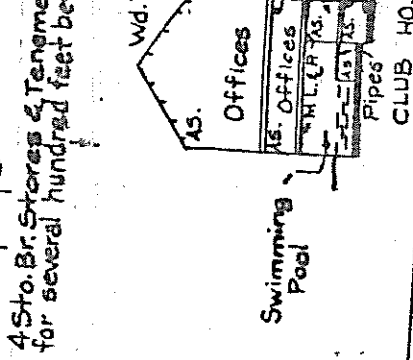


Vacant Land for 150 ft. to 35 St. Br. Bldgs. of CORNING GLASS WORKS "MAIN PLANT," Index No. 28504, which extends for several hundred feet beyond.
SIDE SKETCH "A" SHOWING CLUB HO. INDEX NO. 28510.1, LOCATED W. OF BLDG. No. 22
 Scale 1 in. = 60 ft.



indred feet beyond





SS WORK'S "MAIN PLANT" LOCATED

River extends for several hundred feet beyond

CHEMLING RIVER

Bottom of Bank
Top of 20 ft. Bank
Property Line

Property Line
Wire Fence & Top of 10 ft. Bank
Bottom of Bank
Bottom of DIKE

500,000 Gal. Fuel Oil Tank S.H.T. Cl.

500,000 Gal. Fuel Oil Tank
Bottom of DIKE

"CSA-1" Hopper Storage

CULLET SHED
21 x 60
1 C.B.

FORMER DRUM STORAGE
"CSA-3"

No. 2
36-10x34
100-66x34
15 St. (1941)

No. 2
26 x 30
1 Br.

12,000 Gal. Fuel Oil Tank
No. 11
14 x 10
6x6 R.F.B.J. c.i. w.f.
Oil Pumps

OIL SPUR 2-26000 Gal. Fuel Oil Tanks

No. 3
S. S. SHED
300
(1941)

1000 Gal. Gasoline Tank

No. 3
88 x 16
(1930)

Wire Fence Property Line

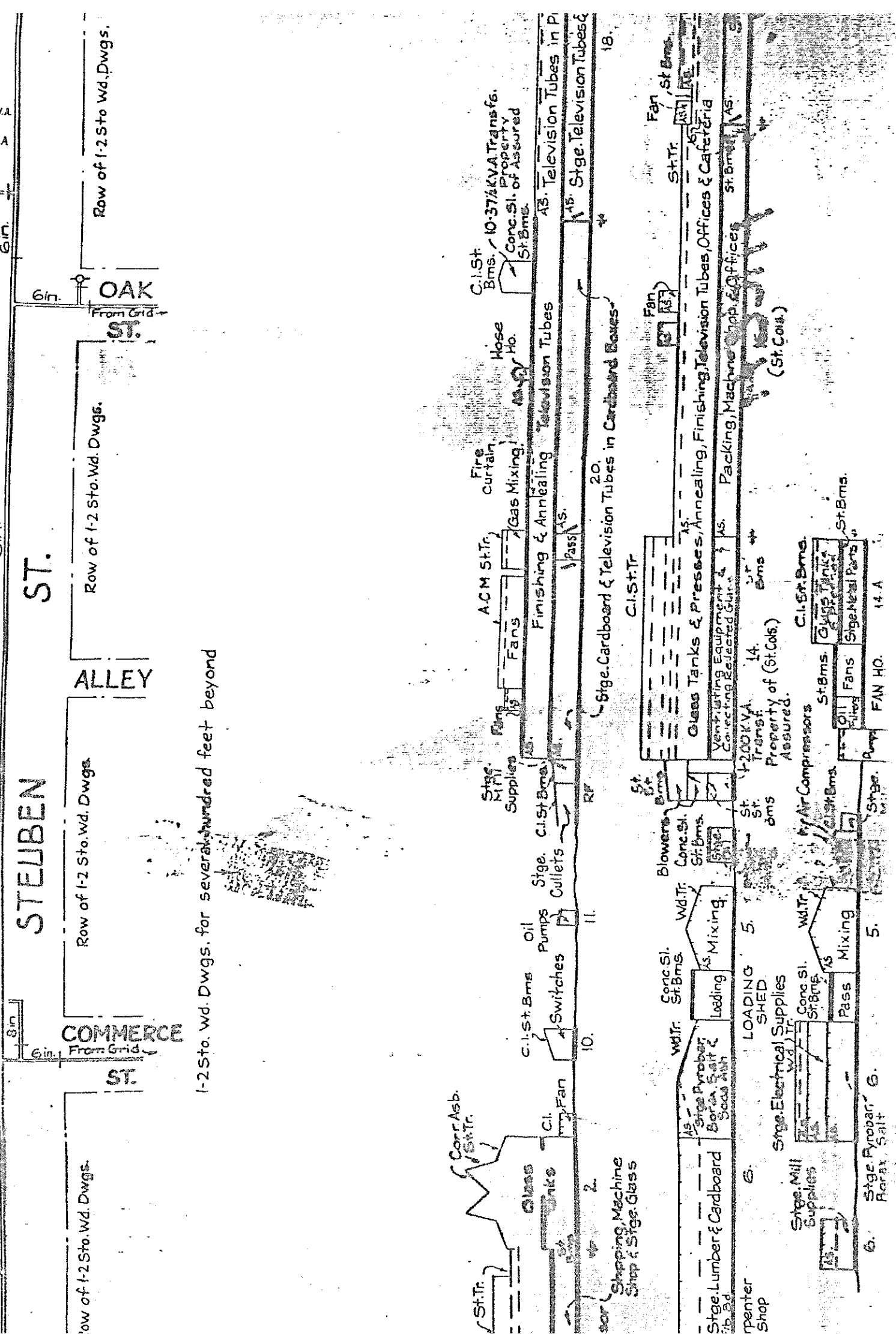
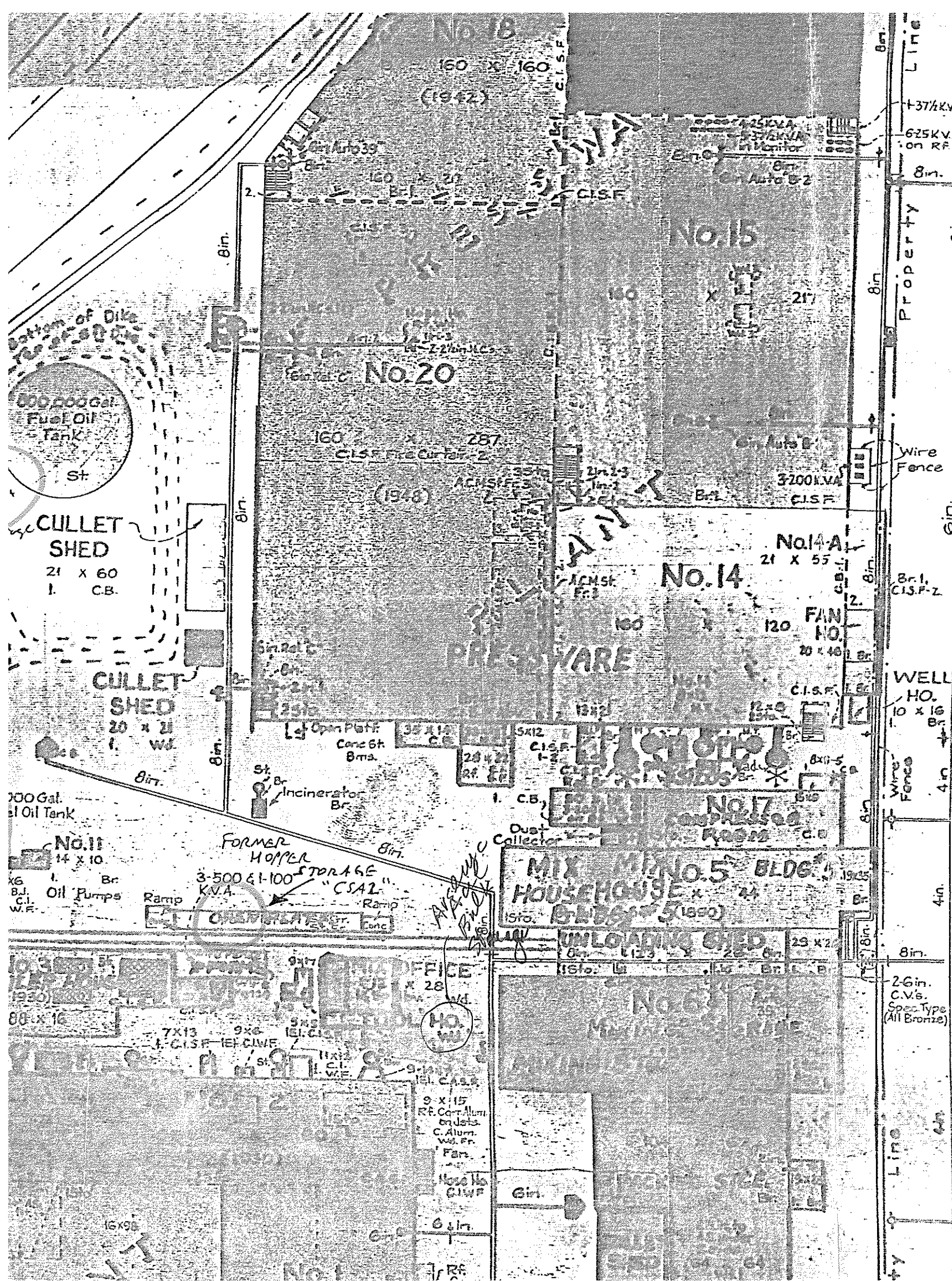
OIL STGE. NO. 22 x 11

Shed located in 5th Drums

FAN NO. No. 4-B
(1937-1937)

Auto Parking

NITRIDING



1-2 Sto. wd. Dwgs. for several hundred feet beyond

STEUBEN ST.

ALLEY

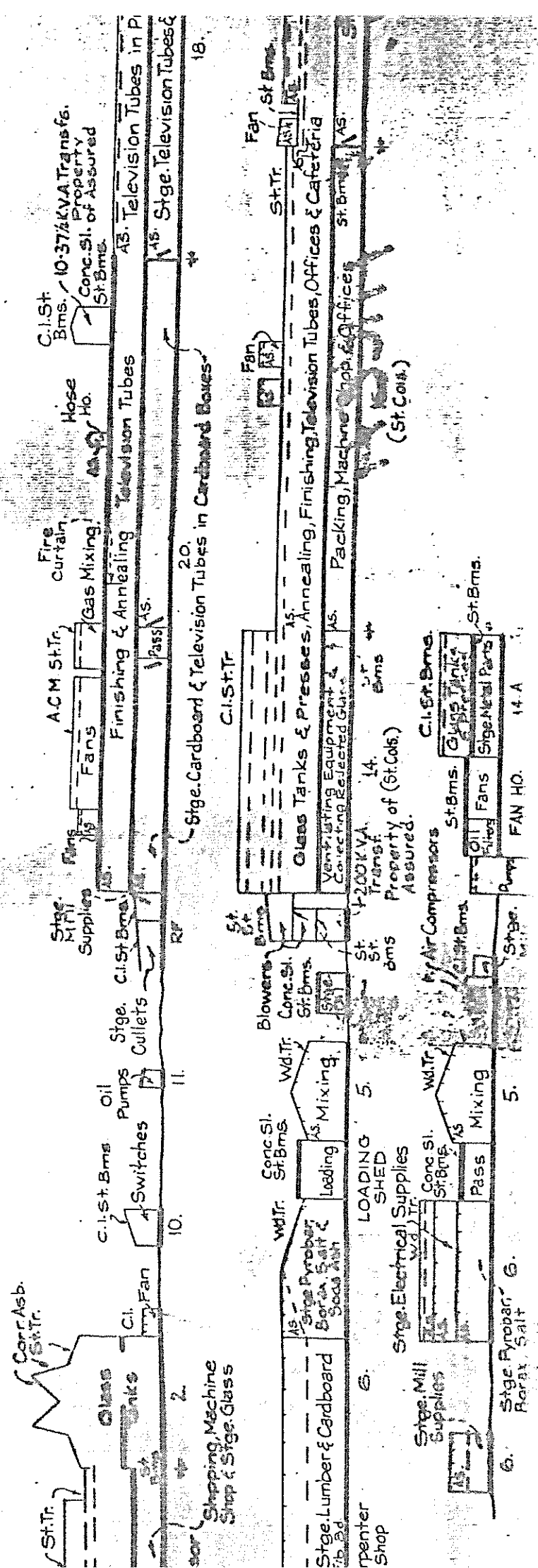
COMMERCE ST.


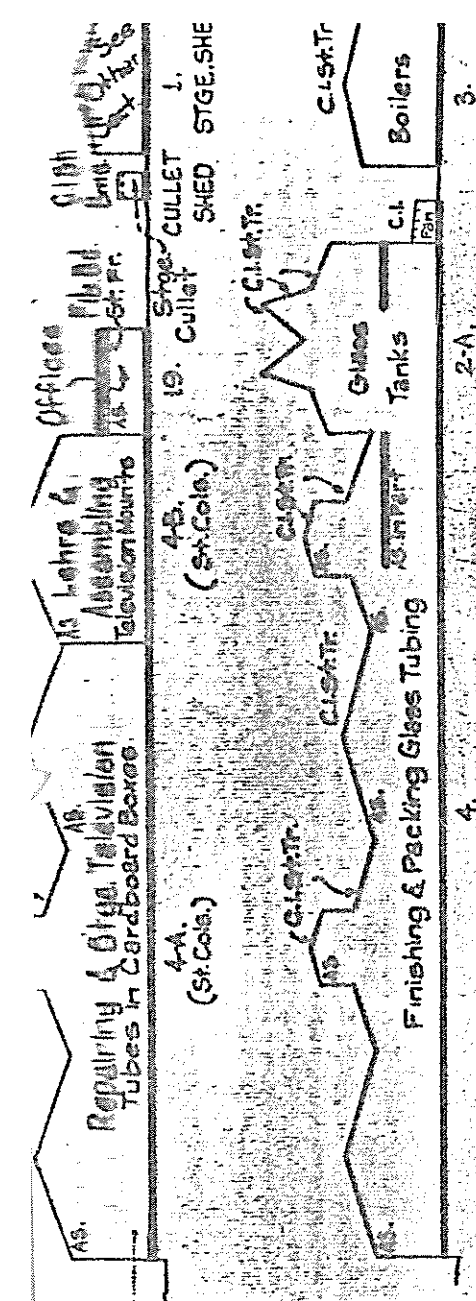
Row of 1-2 Sto wd. Dwgs.

Row of 1-2 Sto. wd. Dwgs.

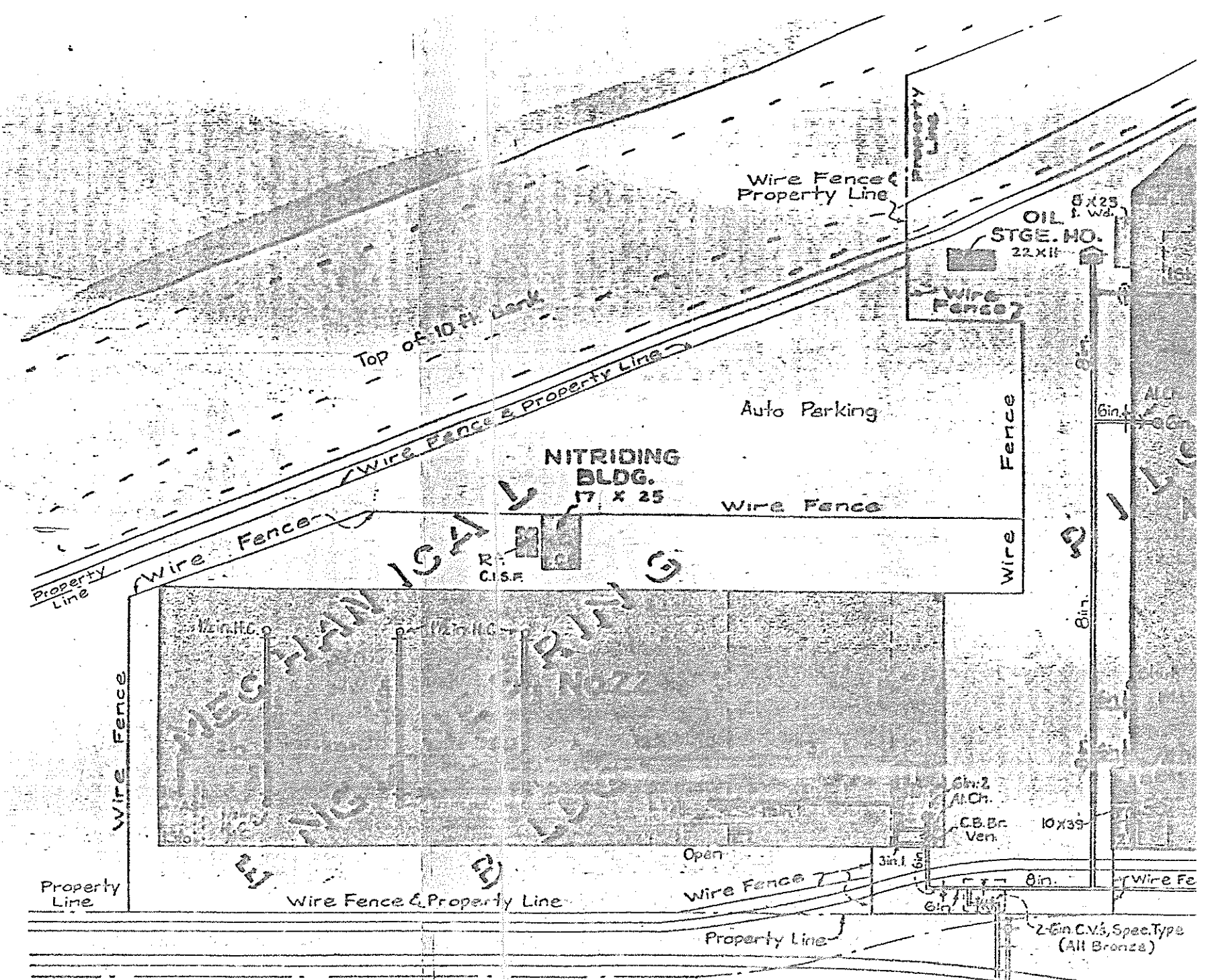
Row of 1-2 Sto. wd. Dwgs.

Row of 1-2 Sto. wd. Dwgs.





Vacant Land, Property of Assured, for several hundred feet beyond
See Side Sketch "B"



INDEX No. 28510


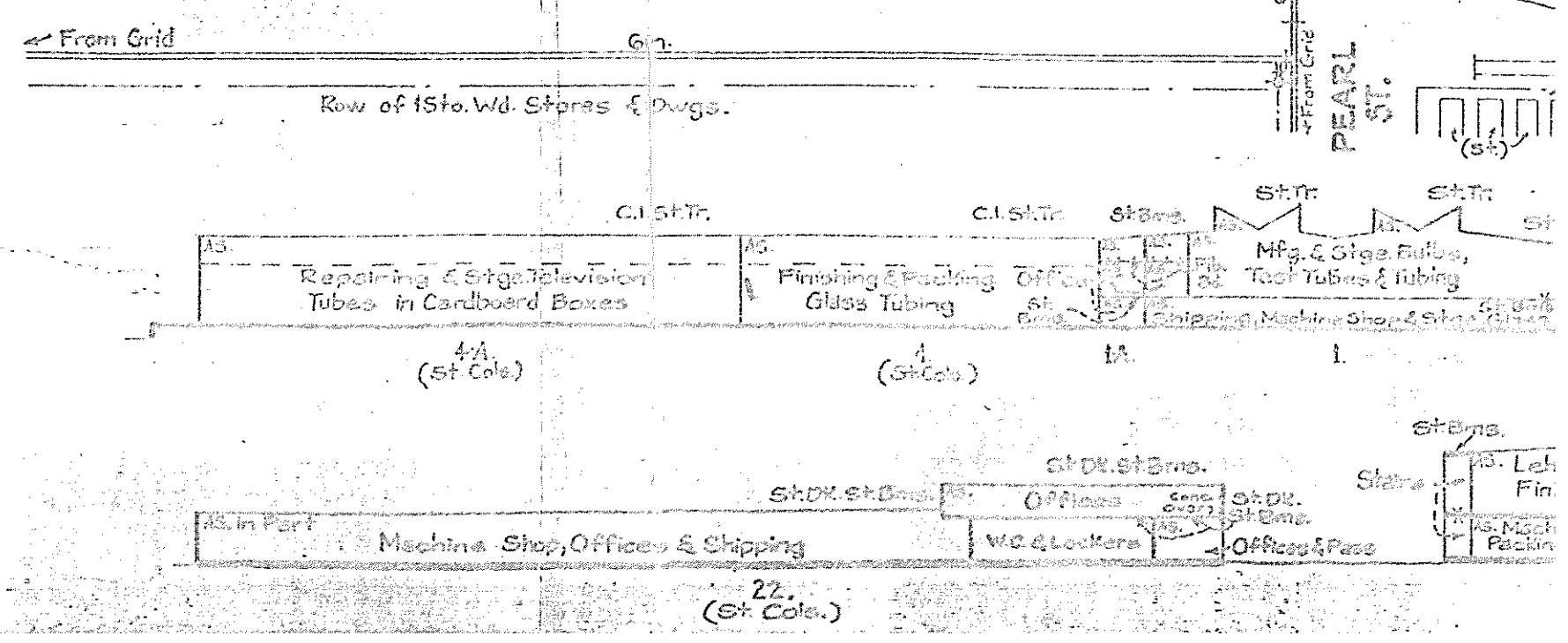
CONSTRUCTION-Roofs, floors, and suspended ceilings are approximately 220,025 sq. ft. or 30% plank on steel beams or steel truss; 70,360 sq. ft. or 33% steeldeck, corrugated iron or corrugated asbestos on steel beams or steel truss; 150,705 sq. ft. or 20% concrete or concrete slabs on steel beams; 60,180 sq. ft. or 11% reinforced concrete; 71,625 sq. ft. or 10% boards on joists, partly on wood truss, fibre board or corrugated iron on joists. Some asphalt coated metal on steel beams.

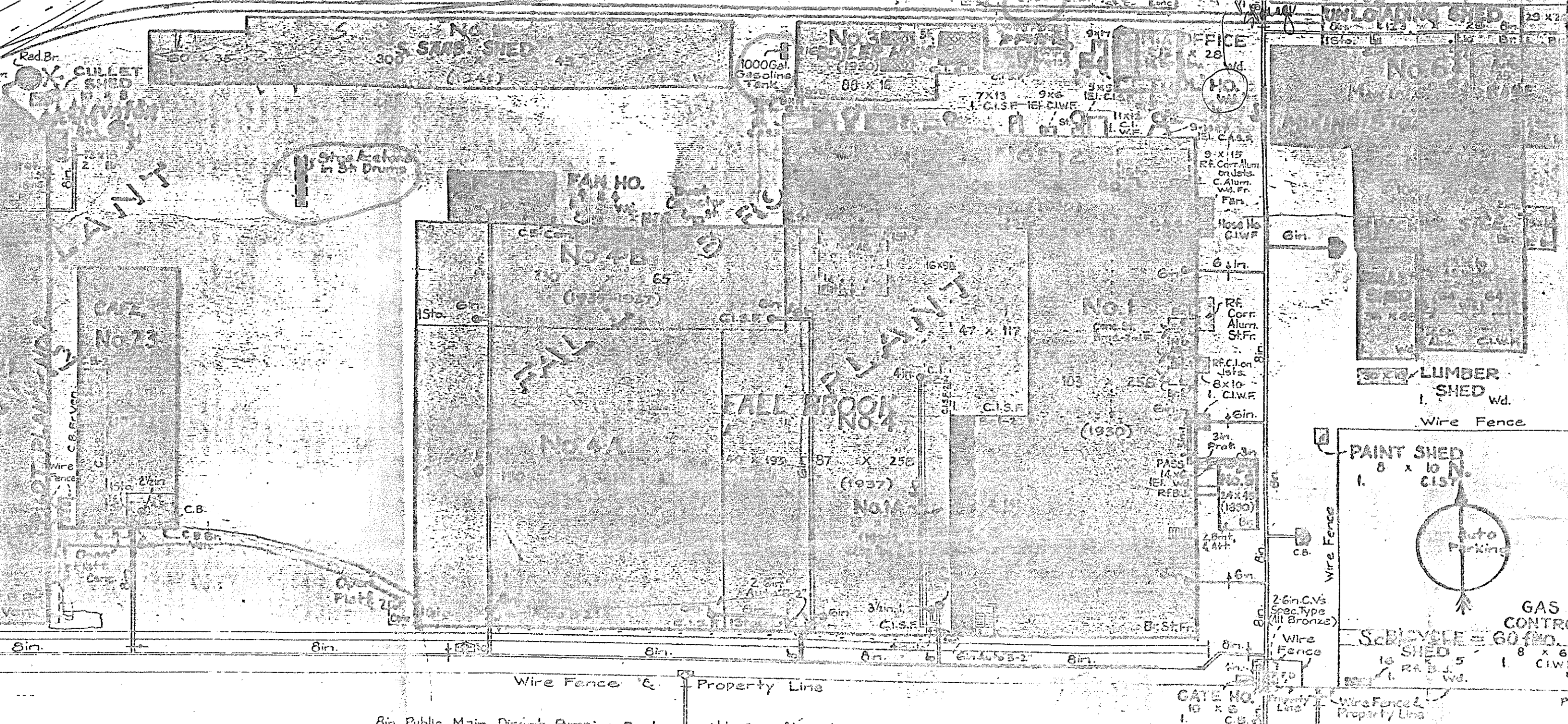
INDEX No. 28510.1

CONSTRUCTION-Roofs and floors are approximately 134,441 sq. ft. or 53% boards on joists, partly on wood truss; 1,972 sq. ft. or 11% reinforced concrete.

NOTE

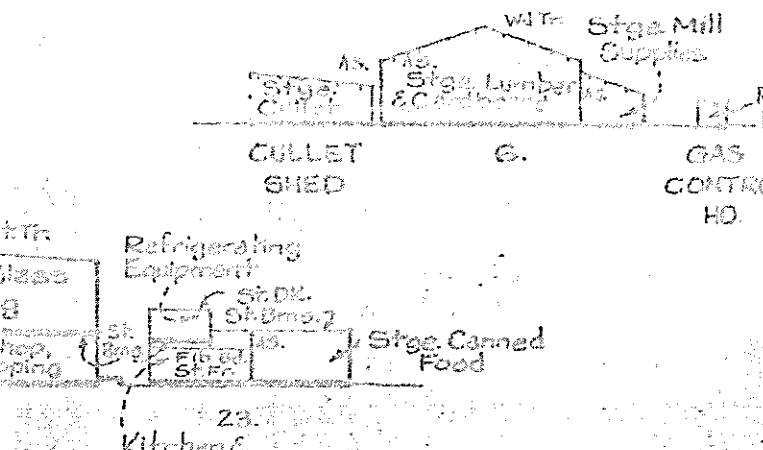
INDEX No. 28510.1 REFERS TO CLUB NO. SHOWN IN SIDE SKETCH "A".
INDEX No. 28510 REFERS TO REMAINDER OF PLANT.



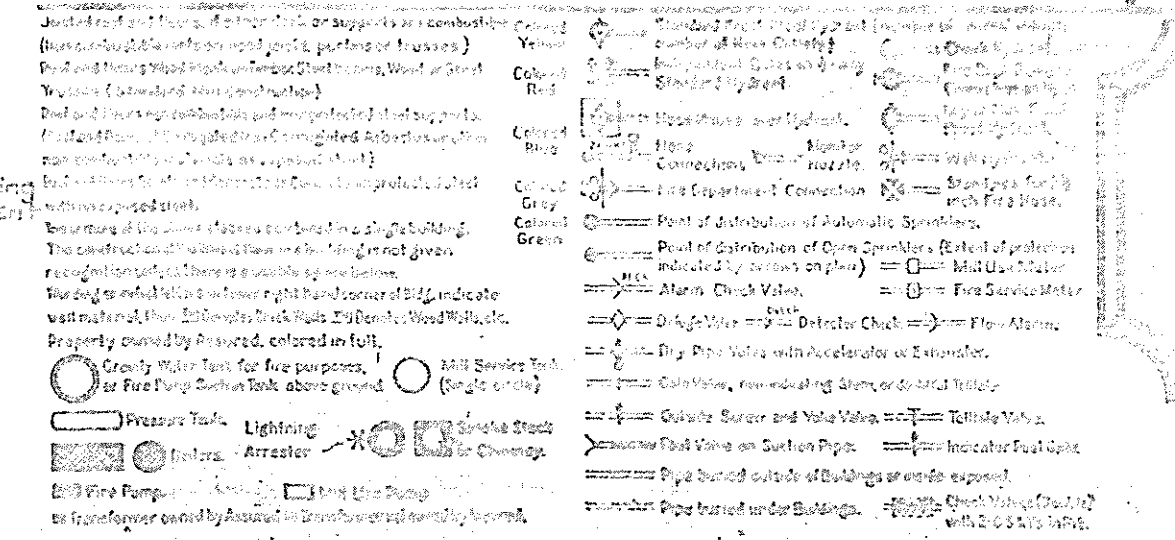


8in. Public Main Direct Pumping System with Overflow to Reservoir. 91lb. Pressure

6-10000 Gal. Gasoline Tanks
RICHFIELD OIL CO.



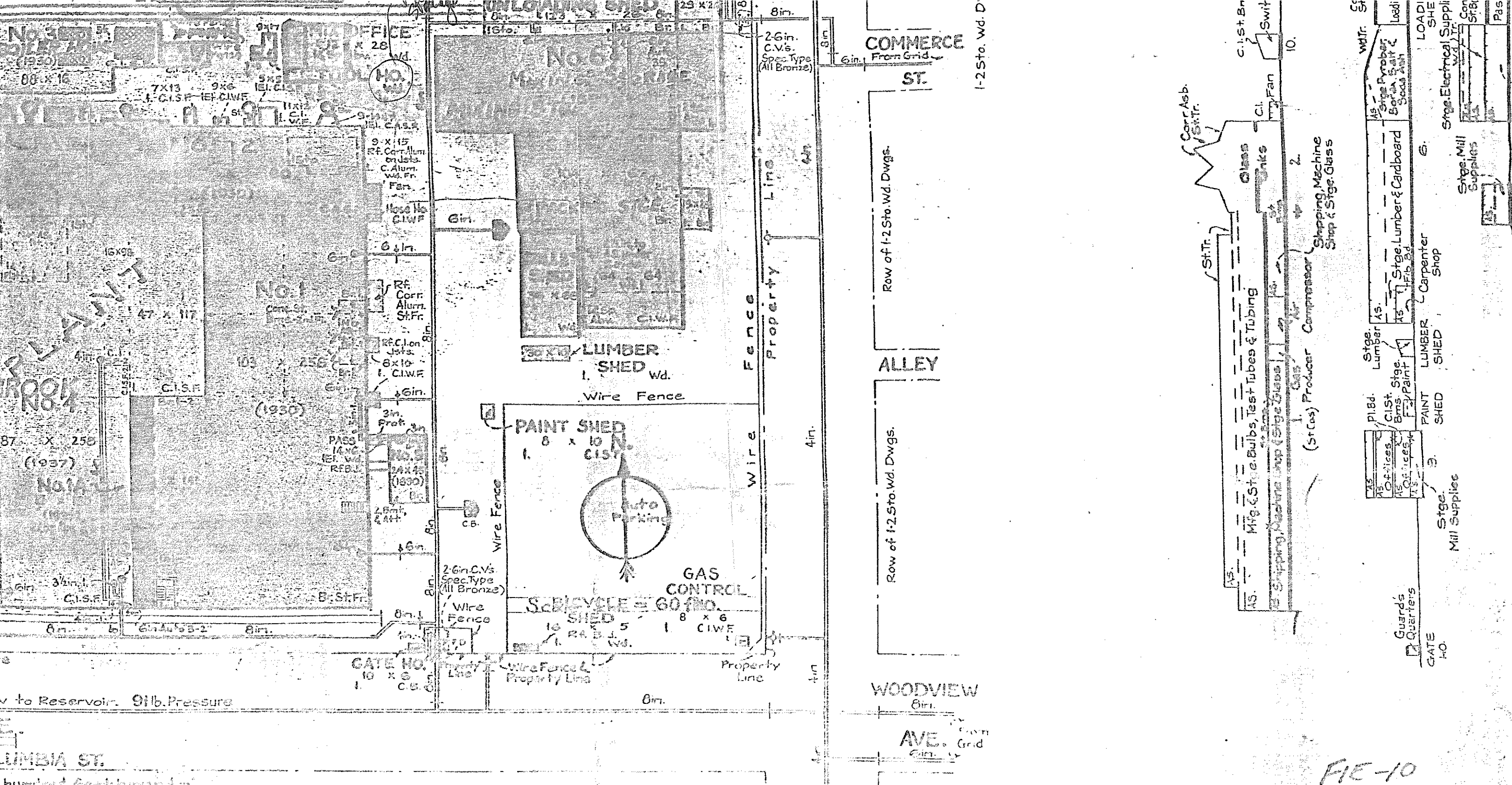
3 Sta. Br. & wd. Stores & Dwgs. for several hundred feet beyond



CORNING GLASS WORKS
"PASSWARE & FALL BROOK PLANTS, PILOT PLANT"
MECHANICAL ENGINEERING BLDG., CLUB HO.
Corning, N. Y.

Surveyed April 27, 1938
Surveyed by D.B. Main

Scale



- to Reservoir. 9lb. Pressure
- hundred feet by
- Fire Alarm
- Detector Check
- Flow Alarm
- with Accelerator or Extensor
- indicating Alarm, or on the Teller
- or and Valve Valve
- A Section Pipe
- outside of Buildings or inside exposed
- under Buildings


CORNING GLASS WORKS
 "PRESSWARE & FALL BROOK PLANTS, PILOT PLANT NO. 2,
 MECHANICAL ENGINEERING BLDG., CLUB NO."
 Corning, N. Y.

Scale 1 in. = 60 ft.

Surveyed April 27, 1953
 Surveyed by D.B. Main

Tracing No. 40442
 By A.R. Small

Fire Walls (single) complete through stories and parapets as with non-combustible roof	Wood Glass Windows in Metal frames
Double Walls	Fire Shutters
Interior Walls or Partitions not complete with Stories, Floor and Wall Construction labeled Retaining Walls.	Elevators or Stairs with good fire test or Hatches, Dashed lines complete with stories.
Property Line or Street Line without Trees	Elevators or Stairs protected by Fire Walls
Boundary Line (State, County, Dist. etc.)	Elevators or Stairs complete in all floors and without Enclosures
Unprotected Openings (in Fire Walls or in section for open Stairs, open Elevators, etc.)	Lettering describes material used for covering if construction other than joints should be labeled.
Fire Doors, complete in all stories unless indicated by numbers.	Denotes (without lettering) only Plank on Timber Roof or Floors.
IN SECTIONS	Lettering describes special types and supports of Roof or Floor Construction
Corr. In St. Bns	Denotes (without lettering) only Joists on Joist Roof or Floors
St. Grid	Lettering describes material used for covering if construction other than joints should be labeled.
Plaster	Denotes Plank or Floor of Roof, Ceiling or other similar being construction without exposed material
	Denotes Open Spaces of work story or unprotected.



INDEX NUMBER
 28510.1

FILE-10

APPENDIX B

Environmental Data Resources Inc. Database Reports



EDR® Environmental
Data Resources Inc

The EDR Radius Map with GeoCheck®

**Fallbrook Plant
88 Tioga Avenue
Corning, NY 14830**

Inquiry Number: 1655894.1s

April 17, 2006

The Standard in Environmental Risk Management Information

440 Wheelers Farms Road
Milford, Connecticut 06461

Nationwide Customer Service

Telephone: 1-800-352-0050
Fax: 1-800-231-6802
Internet: www.edrnet.com

TABLE OF CONTENTS

<u>SECTION</u>	<u>PAGE</u>
Executive Summary	ES1
Overview Map	2
Detail Map	3
Map Findings Summary	4
Map Findings	6
Orphan Summary	122
Zip Scan Report	ZIP-1
EPA Waste Codes	EPA-1
Government Records Searched/Data Currency Tracking	GR-1
 <u>GEOCHECK ADDENDUM</u>	
Physical Setting Source Addendum	A-1
Physical Setting Source Summary	A-2
Physical Setting Source Map	A-7
Physical Setting Source Map Findings	A-8
Physical Setting Source Records Searched	A-44

Thank you for your business.
Please contact EDR at 1-800-352-0050
with any questions or comments.

Disclaimer - Copyright and Trademark Notice

This Report contains certain information obtained from a variety of public and other sources reasonably available to Environmental Data Resources, Inc. It cannot be concluded from this Report that coverage information for the target and surrounding properties does not exist from other sources. **NO WARRANTY EXPRESSED OR IMPLIED, IS MADE WHATSOEVER IN CONNECTION WITH THIS REPORT. ENVIRONMENTAL DATA RESOURCES, INC. SPECIFICALLY DISCLAIMS THE MAKING OF ANY SUCH WARRANTIES, INCLUDING WITHOUT LIMITATION, MERCHANTABILITY OR FITNESS FOR A PARTICULAR USE OR PURPOSE. ALL RISK IS ASSUMED BY THE USER. IN NO EVENT SHALL ENVIRONMENTAL DATA RESOURCES, INC. BE LIABLE TO ANYONE, WHETHER ARISING OUT OF ERRORS OR OMISSIONS, NEGLIGENCE, ACCIDENT OR ANY OTHER CAUSE, FOR ANY LOSS OF DAMAGE, INCLUDING, WITHOUT LIMITATION, SPECIAL, INCIDENTAL, CONSEQUENTIAL, OR EXEMPLARY DAMAGES. ANY LIABILITY ON THE PART OF ENVIRONMENTAL DATA RESOURCES, INC. IS STRICTLY LIMITED TO A REFUND OF THE AMOUNT PAID FOR THIS REPORT.** Purchaser accepts this Report "AS IS". Any analyses, estimates, ratings, environmental risk levels or risk codes provided in this Report are provided for illustrative purposes only, and are not intended to provide, nor should they be interpreted as providing any facts regarding, or prediction or forecast of, any environmental risk for any property. Only a Phase I Environmental Site Assessment performed by an environmental professional can provide information regarding the environmental risk for any property. Additionally, the information provided in this Report is not to be construed as legal advice.

Copyright 2006 by Environmental Data Resources, Inc. All rights reserved. Reproduction in any media or format, in whole or in part, of any report or map of Environmental Data Resources, Inc., or its affiliates, is prohibited without prior written permission.

EDR and its logos (including Sanborn and Sanborn Map) are trademarks of Environmental Data Resources, Inc. or its affiliates. All other trademarks used herein are the property of their respective owners.

EXECUTIVE SUMMARY

A search of available environmental records was conducted by Environmental Data Resources, Inc (EDR). The report was designed to assist parties seeking to meet the search requirements of EPA's Standards and Practices for All Appropriate Inquiries (40 CFR Part 312), the ASTM Standard Practice for Environmental Site Assessments (E 1527-05) or custom requirements developed for the evaluation of environmental risk associated with a parcel of real estate.

TARGET PROPERTY INFORMATION

ADDRESS

88 TIOGA AVENUE
CORNING, NY 14830

COORDINATES

Latitude (North): 42.143000 - 42° 8' 34.8"
Longitude (West): 77.045400 - 77° 2' 43.4"
Universal Transverse Mercator: Zone 18
UTM X (Meters): 330976.3
UTM Y (Meters): 4667464.5
Elevation: 926 ft. above sea level

USGS TOPOGRAPHIC MAP ASSOCIATED WITH TARGET PROPERTY

Target Property Map: 42077-B1 CORNING, NY
Most Recent Revision: 1976

TARGET PROPERTY SEARCH RESULTS

The target property was not listed in any of the databases searched by EDR.

DATABASES WITH NO MAPPED SITES

No mapped sites were found in EDR's search of available ("reasonably ascertainable ") government records either on the target property or within the search radius around the target property for the following databases:

FEDERAL RECORDS

NPL..... National Priority List
Proposed NPL..... Proposed National Priority List Sites
Delisted NPL..... National Priority List Deletions
NPL RECOVERY..... Federal Superfund Liens
CERCLIS..... Comprehensive Environmental Response, Compensation, and Liability Information System
CERC-NFRAP..... CERCLIS No Further Remedial Action Planned
ERNS..... Emergency Response Notification System
HMIRS..... Hazardous Materials Information Reporting System
US ENG CONTROLS..... Engineering Controls Sites List

EXECUTIVE SUMMARY

US INST CONTROL	Sites with Institutional Controls
DOD	Department of Defense Sites
FUDS	Formerly Used Defense Sites
US BROWNFIELDS	A Listing of Brownfields Sites
CONSENT	Superfund (CERCLA) Consent Decrees
ROD	Records Of Decision
UMTRA	Uranium Mill Tailings Sites
ODI	Open Dump Inventory
TRIS	Toxic Chemical Release Inventory System
TSCA	Toxic Substances Control Act
FTTS	FIFRA/ TSCA Tracking System - FIFRA (Federal Insecticide, Fungicide, & Rodenticide Act)/TSCA (Toxic Substances Control Act)
SSTS	Section 7 Tracking Systems
PADS	PCB Activity Database System
MLTS	Material Licensing Tracking System
MINES	Mines Master Index File
FINDS	Facility Index System/Facility Registry System
RAATS	RCRA Administrative Action Tracking System

STATE AND LOCAL RECORDS

HSWDS	Hazardous Substance Waste Disposal Site Inventory
SHWS	Inactive Hazardous Waste Disposal Sites in New York State
DEL SHWS	Delisted Registry Sites
SWF/LF	Facility Register
SWRCY	Registered Recycling Facility List
SWTIRE	Registered Waste Tire Storage & Facility List
CBS UST	Chemical Bulk Storage Database
MOSF UST	Major Oil Storage Facilities Database
MOSF AST	Major Oil Storage Facilities Database
MANIFEST	Facility and Manifest Data
ENG CONTROLS	Registry of Engineering Controls
INST CONTROL	Registry of Institutional Controls
BROWNFIELDS	Brownfields Site List
SPDES	State Pollutant Discharge Elimination System
AIRS	Air Emissions Data

TRIBAL RECORDS

INDIAN RESERV	Indian Reservations
----------------------	---------------------

SURROUNDING SITES: SEARCH RESULTS

Surrounding sites were identified.

Elevations have been determined from the USGS Digital Elevation Model and should be evaluated on a relative (not an absolute) basis. Relative elevation information between sites of close proximity should be field verified. Sites with an elevation equal to or higher than the target property have been differentiated below from sites with an elevation lower than the target property.

Page numbers and map identification numbers refer to the EDR Radius Map report where detailed data on individual sites can be reviewed.

Sites listed in ***bold italics*** are in multiple databases.

Unmappable (orphan) sites are not considered in the foregoing analysis.

EXECUTIVE SUMMARY

FEDERAL RECORDS

CORRACTS: CORRACTS is a list of handlers with RCRA Corrective Action Activity. This report shows which nationally-defined corrective action core events have occurred for every handler that has had corrective action activity.

A review of the CORRACTS list, as provided by EDR, and dated 03/15/2006 has revealed that there are 3 CORRACTS sites within approximately 1 mile of the target property.

<u>Equal/Higher Elevation</u>	<u>Address</u>	<u>Dist / Dir</u>	<u>Map ID</u>	<u>Page</u>
CORNING INC-STEUBEN PLANT	STEUBEN PLANT	0 - 1/8	A1	6
CORNING VITRO CORP	STEUBEN ST	0 - 1/8	A4	9
CORNING GLASS	TIOGA AVE	1/8 - 1/4 W	G25	48

RCRAInfo: RCRAInfo is EPA's comprehensive information system, providing access to data supporting the Resource Conservation and Recovery Act (RCRA) of 1976 and the Hazardous and Solid Waste Amendments (HSWA) of 1984. RCRAInfo replaces the data recording and reporting abilities of the Resource Conservation and Recovery Information System(RCRIS). The database includes selective information on sites which generate, transport, store, treat and/or dispose of hazardous waste as defined by the Resource Conservation and Recovery Act (RCRA). Conditionally exempt small quantity generators (CESQGs) generate less than 100 kg of hazardous waste, or less than 1 kg of acutely hazardous waste per month. Small quantity generators (SQGs) generate between 100 kg and 1,000 kg of hazardous waste per month Large quantity generators generate over 1,000 kilograms (kg) of hazardous waste, or over 1 kg of acutely hazardous waste per month. Transporters are individuals or entities that move hazardous waste from the generator offsite to a facility that can recycle, treat, store, or dispose of the waste. TSDFs treat, store, or dispose of the waste.

A review of the RCRA-TSDF list, as provided by EDR, and dated 02/21/2006 has revealed that there is 1 RCRA-TSDF site within approximately 0.5 miles of the target property.

<u>Equal/Higher Elevation</u>	<u>Address</u>	<u>Dist / Dir</u>	<u>Map ID</u>	<u>Page</u>
CORNING VITRO CORP	STEUBEN ST	0 - 1/8	A4	9

RCRAInfo: RCRAInfo is EPA's comprehensive information system, providing access to data supporting the Resource Conservation and Recovery Act (RCRA) of 1976 and the Hazardous and Solid Waste Amendments (HSWA) of 1984. RCRAInfo replaces the data recording and reporting abilities of the Resource Conservation and Recovery Information System(RCRIS). The database includes selective information on sites which generate, transport, store, treat and/or dispose of hazardous waste as defined by the Resource Conservation and Recovery Act (RCRA). Conditionally exempt small quantity generators (CESQGs) generate less than 100 kg of hazardous waste, or less than 1 kg of acutely hazardous waste per month. Small quantity generators (SQGs) generate between 100 kg and 1,000 kg of hazardous waste per month Large quantity generators generate over 1,000 kilograms (kg) of hazardous waste, or over 1 kg of acutely hazardous waste per month. Transporters are individuals or entities that move hazardous waste from the generator offsite to a facility that can recycle, treat, store, or dispose of the waste. TSDFs treat, store, or dispose of the waste.

A review of the RCRA-LQG list, as provided by EDR, and dated 02/21/2006 has revealed that there are 3 RCRA-LQG sites within approximately 0.25 miles of the target property.

<u>Equal/Higher Elevation</u>	<u>Address</u>	<u>Dist / Dir</u>	<u>Map ID</u>	<u>Page</u>
CORNING INC-STEUBEN PLANT	STEUBEN PLANT	0 - 1/8	A1	6
CORNING VITRO CORP	STEUBEN ST	0 - 1/8	A4	9
<u>Lower Elevation</u>	<u>Address</u>	<u>Dist / Dir</u>	<u>Map ID</u>	<u>Page</u>
CORNING INC	363 E MARKET ST	1/8 - 1/4ESE	H31	58

EXECUTIVE SUMMARY

RCRAInfo: RCRAInfo is EPA's comprehensive information system, providing access to data supporting the Resource Conservation and Recovery Act (RCRA) of 1976 and the Hazardous and Solid Waste Amendments (HSWA) of 1984. RCRAInfo replaces the data recording and reporting abilities of the Resource Conservation and Recovery Information System(RCRIS). The database includes selective information on sites which generate, transport, store , treat and/or dispose of hazardous waste as defined by the Resource Conservation and Recovery Act (RCRA). Conditionally exempt small quantity generators (CESQGs) generate less than 100 kg of hazardous waste, or less than 1 kg of acutely hazardous waste per month. Small quantity generators (SQGs) generate between 100 kg and 1,000 kg of hazardous waste per month Large quantity generators generate over 1,000 kilograms (kg) of hazardous waste, or over 1 kg of acutely hazardous waste per month. Transporters are individuals or entities that move hazardous waste from the generator offsite to a facility that can recycle, treat, store, or dispose of the waste. TSDFs treat, store, or dispose of the waste.

A review of the RCRA-SQG list, as provided by EDR, and dated 02/24/2006 has revealed that there are 11 RCRA-SQG sites within approximately 0.25 miles of the target property.

<u>Equal/Higher Elevation</u>	<u>Address</u>	<u>Dist / Dir</u>	<u>Map ID</u>	<u>Page</u>
ORLANDOS AUTO BODY	304 WOODVIEW AVE	0 - 1/8	3	8
MINUTEMAN PRESS OF CORNING	85 E MARKET ST	0 - 1/8 SSW	6	11
CORNING HOSPITAL	176 DENISON PARKWAY EAS	0 - 1/8 SSW	F22	43
FLEET BANK	5 E MARKET ST	0 - 1/8 W	G23	48
GOODYEAR AUTO SERVICE CENTER	20-24 DENISON PKWY E	1/8 - 1/4 SW	24	48
CORNING GLASS	TIOGA AVE	1/8 - 1/4 W	G25	48
CORNING EAST HIGH SCHOOL	201 CANTIGNY ST	1/8 - 1/4 N	34	63
CHOWNING REGULATOR CORP	165 CEDAR ST	1/8 - 1/4 SSW	I36	68
ATLANTIC SERVICE STATION	DENISON PKWY & WALNUT S	1/8 - 1/4 W	J40	74
<u>Lower Elevation</u>	<u>Address</u>	<u>Dist / Dir</u>	<u>Map ID</u>	<u>Page</u>
PENSKE TRUCK LEASING CO LP	363 E MARKET ST	1/8 - 1/4 ESE	H29	57
PENSKE LEASING INC	363 E MARKET ST	1/8 - 1/4 ESE	H30	57

STATE AND LOCAL RECORDS

LTANKS: Leaking Storage Tank Incident Reports. These records contain an inventory of reported leaking storage tank incidents reported from 4/1/86 through the most recent update. They can be either leaking underground storage tanks or leaking aboveground storage tanks. The causes of the incidents are tank test failures, tank failures or tank overfills

A review of the LTANKS list, as provided by EDR, and dated 02/13/2006 has revealed that there are 7 LTANKS sites within approximately 0.5 miles of the target property.

<u>Equal/Higher Elevation</u>	<u>Address</u>	<u>Dist / Dir</u>	<u>Map ID</u>	<u>Page</u>
CORNING HOSPITAL Date Closed: 01/05/99	176 DENNISON PKWY EAST	0 - 1/8 SSW	F21	40
SMITH (GEORGE) RESIDENCE Date Closed: 02/23/95	184 EAST 1ST STREET	1/8 - 1/4 SSW	28	55
CORNING INC - HQ BLD Date Closed: 12/02/97	WALNUT ST	1/4 - 1/2 W	43	77
RESIDENCE Date Closed: 06/12/98	148 EAST FIFTH STREET	1/4 - 1/2 SSW	63	118
<u>Lower Elevation</u>	<u>Address</u>	<u>Dist / Dir</u>	<u>Map ID</u>	<u>Page</u>
CHEMUNG RIVER Date Closed: 04/11/75	CORNING GLASS WORKS	0 - 1/8 ESE	D12	19

EXECUTIVE SUMMARY

<u>Lower Elevation</u>	<u>Address</u>	<u>Dist / Dir</u>	<u>Map ID</u>	<u>Page</u>
CORNING GLASS WORKS Date Closed: 05/03/88	ENSKE GARAGE-E MARKET S	0 - 1/8 SE	E19	36
CORNING INC FORMER PENSKE Date Closed: 10/05/01	363 EAST MARKET STREET	1/8 - 1/4ESE	H32	58

HIST LTANKS: A listing of leaking underground and aboveground storage tanks. The causes of the incidents are tank test failures, tank failures or tank overfills. In 2002, the Department of Environmental Conservation stopped providing updates to its original Spills Information Database. This database includes fields that are no longer available from the NYDEC as of January 1, 2002. Current information may be found in the NY LTANKS database.

A review of the HIST LTANKS list, as provided by EDR, and dated 01/01/2002 has revealed that there are 7 HIST LTANKS sites within approximately 0.5 miles of the target property.

<u>Equal/Higher Elevation</u>	<u>Address</u>	<u>Dist / Dir</u>	<u>Map ID</u>	<u>Page</u>
CORNING HOSPITAL	176 DENNISON PKWY EAST	0 - 1/8 SSW	F21	40
SMITH (GEORGE) RESIDENCE	184 EAST 1ST STREET	1/8 - 1/4SSW	28	55
CORNING INC - HQ BLD	WALNUT ST	1/4 - 1/2 W	43	77
RESIDENCE	148 EAST FIFTH STREET	1/4 - 1/2 SSW	63	118

<u>Lower Elevation</u>	<u>Address</u>	<u>Dist / Dir</u>	<u>Map ID</u>	<u>Page</u>
CHEMUNG RIVER	CORNING GLASS WORKS	0 - 1/8 ESE	D12	19
CORNING GLASS WORKS	ENSKE GARAGE-E MARKET S	0 - 1/8 SE	E19	36
CORNING INC FORMER PENSKE	363 EAST MARKET STREET	1/8 - 1/4ESE	H32	58

UST: The Underground Storage Tank database contains registered USTs. USTs are regulated under Subtitle I of the Resource Conservation and Recovery Act (RCRA). The data come from the Department of Environmental Conservation's Petroleum Bulk Storage (PBS) Database

A review of the UST list, as provided by EDR, and dated 01/01/2002 has revealed that there are 3 UST sites within approximately 0.25 miles of the target property.

<u>Equal/Higher Elevation</u>	<u>Address</u>	<u>Dist / Dir</u>	<u>Map ID</u>	<u>Page</u>
SAM'S SERVICE	301 E MARKET ST	0 - 1/8 SSW	B8	11
CORNING HOSPITAL	176 DENISON PARKWAY EAS	0 - 1/8 SSW	F22	43

<u>Lower Elevation</u>	<u>Address</u>	<u>Dist / Dir</u>	<u>Map ID</u>	<u>Page</u>
CITY OF CORNING DPW GARAGE	WOODVIEW & CANISTEO ST	1/8 - 1/4ESE	35	64

AST: The Aboveground Storage Tank database contains registered ASTs. The data come from the Department of Environmental Conservation's Petroleum Bulk Storage (PBS) Database.

A review of the AST list, as provided by EDR, and dated 01/01/2002 has revealed that there are 2 AST sites within approximately 0.25 miles of the target property.

<u>Equal/Higher Elevation</u>	<u>Address</u>	<u>Dist / Dir</u>	<u>Map ID</u>	<u>Page</u>
CORNING HOSPITAL	176 DENISON PARKWAY EAS	0 - 1/8 SSW	F22	43

<u>Lower Elevation</u>	<u>Address</u>	<u>Dist / Dir</u>	<u>Map ID</u>	<u>Page</u>
CITY OF CORNING DPW GARAGE	WOODVIEW & CANISTEO ST	1/8 - 1/4ESE	35	64

EXECUTIVE SUMMARY

CBS AST: Chemical Bulk Storage Database. Registration data collected as required by 6 NYCRR Part 596. It includes facilities storing hazardous substances listed in 6 NYCRR Part 597, in aboveground tanks with capacities of 185 gallons or greater, and/or in underground tanks of any size. Includes facilities registered (and closed) since effective date of CBS regulations (July 15, 1988) through the date request is processed.

A review of the CBS AST list, as provided by EDR, and dated 01/01/2002 has revealed that there are 2 CBS AST sites within approximately 0.25 miles of the target property.

<u>Equal/Higher Elevation</u>	<u>Address</u>	<u>Dist / Dir</u>	<u>Map ID</u>	<u>Page</u>
CORNING CONSUMER PRODUCTS CO-P	1 STEUBEN ST.	0 - 1/8 NNE	C10	17
<u>Lower Elevation</u>	<u>Address</u>	<u>Dist / Dir</u>	<u>Map ID</u>	<u>Page</u>
CORNING INCORPORATED WORKS (FA	TIOGA AVE.	0 - 1/8 ESE	D11	18

SPILLS: Data collected on spills reported to NYSDEC. is required by one or more of the following: Article 12 of the Navigation Law, 6 NYCRR Section 613.8 (from PBS regs), or 6 NYCRR Section 595.2 (from CBS regs). It includes spills active as of April 1, 1986, as well as spills occurring since this date.

A review of the NY Spills list, as provided by EDR, and dated 02/13/2006 has revealed that there are 34 NY Spills sites within approximately 0.5 miles of the target property.

<u>Equal/Higher Elevation</u>	<u>Address</u>	<u>Dist / Dir</u>	<u>Map ID</u>	<u>Page</u>
CORNING GLASS Date Closed: 01/17/89	STEUBEN ST - PRESSWARE	0 - 1/8 NNE	C9	14
RADISSON HOTEL Date Closed: 04/02/97	125 DENISON PARKWAY EAS	0 - 1/8 SSW	16	30
ROUTE 17 Date Closed: 09/07/92	CEDAR ST @DENISON PKWY	0 - 1/8 SW	17	32
CORNING INC CLUB HOUSE Date Closed: 09/14/94	PINE STREET / MARKET	1/8 - 1/4 W	G26	50
PINE STREET Date Closed: 05/15/87	INT FIRST / PINE STREET	1/8 - 1/4 SW	33	61
CHOWNING REGULATOR CORP. Date Closed: 05/28/87	165 CEDAR STREET	1/8 - 1/4 SSW	I37	68
SUNOCO STATION Date Closed: 11/15/95	48 DENISON PARKWAY WEST	1/8 - 1/4 W	J39	72
KOLCZYNSKI RESIDENCE Date Closed: 04/02/03	80 EAST SECOND STREET	1/4 - 1/2 SSW	41	74
WALL STREET/ EAST 2ND STREET M Date Closed: 12/24/04	WALL STREET/EAST 2ND ST	1/4 - 1/2 SSW	42	76
SUN/ATLANTIC ST 0364-0141 Date Closed: 11/15/95	28 DENISON PARKWAY	1/4 - 1/2 W	J44	80
UNCAPHER RESIDENCE Date Closed: 07/07/95	10 CORNING BLVD	1/4 - 1/2 N	45	82
CORNING BLVD. (#102) Date Closed: 08/02/88	102 CORNING BOULEVARD	1/4 - 1/2 N	46	84
3RD & PEARL ST Date Closed: 11/28/00	3RD / PEARL ST	1/4 - 1/2 SSW	47	87
CECCI AUTO REPAIR Date Closed: 03/31/92	187 WALNUT STREET (BEHI	1/4 - 1/2 SW	48	89

EXECUTIVE SUMMARY

<u>Equal/Higher Elevation</u>	<u>Address</u>	<u>Dist / Dir</u>	<u>Map ID</u>	<u>Page</u>
COACH USA Date Closed: 08/22/05	1 MUSEUM WAY	1/4 - 1/2 N	49	91
STANDARD DRY CLEANERS Date Closed: 05/12/92	119 WEST MARKET STREET	1/4 - 1/2 W	50	92
CORNING GLASS Date Closed: 05/07/87	DENISON PARKWAY	1/4 - 1/2 WNW K51		94
OUTFALL NEAR YMCA Date Closed: 01/28/98	MUSEUM WAY	1/4 - 1/2 NNW 52		96
COLUMBIA BANKING SITE Date Closed: 05/18/98	150 WEST MARKET STREET	1/4 - 1/2 W	L54	99
MARKET & BRIGGS Date Closed: 09/02/94	MARKET ST / BRIGGS ST	1/4 - 1/2 W	57	106
CORNING GLASS PARKING LOT Date Closed: 05/12/92	STATE ST / DENISON PK	1/4 - 1/2 W	M58	108
DENISON PARKWAY & STATE Date Closed: 08/11/92	DENISON PKWY / STATE	1/4 - 1/2 W	M59	110
SPEIGEL DISPOSAL Date Closed: 08/15/95	SECOND ST / STATE ST	1/4 - 1/2 WSW 60		112
DENISON PRKWAY @STATE Date Closed: 03/13/95	DENISON PARKWAY	1/4 - 1/2 W	M61	115
WEGMANS Date Closed: 07/23/04	1 BRIDGE STREET	1/4 - 1/2 WNW 62		117
<u>Lower Elevation</u>	<u>Address</u>	<u>Dist / Dir</u>	<u>Map ID</u>	<u>Page</u>
CHEMUNG RIVER Date Closed: 11/09/74	CORNING GLASS WORKS	0 - 1/8 ESE	D12	19
CORNING GLASS WORKS Date Closed: 02/17/81	CORNING GLASS WORKS	0 - 1/8 ESE	D13	24
CORNING GLASS MAIN PLANT Date Closed: 06/01/86	CORNING GLASS MAIN PLAN	0 - 1/8 ESE	D14	26
CORNING INC. FALLBROOK Date Closed: 05/02/92	CORNING INC FALLBROOK	0 - 1/8 ESE	D15	28
CORNING GLASS Date Closed: 07/29/75 Date Closed: 01/22/80	CORNING GLASS	0 - 1/8 SE	E18	34
MARKET & COHOCTON STREETS Date Closed: 10/10/86	MARKET STREET	0 - 1/8 SE	E20	38
LISI LANES Date Closed: 04/08/97	375 WOODVIEW AVENUE	1/8 - 1/4 ESE	27	53
STEVE REYNOLDS RESIDENCE Date Closed: 02/27/03	156 PARK AVENUE	1/8 - 1/4 SSE	38	70
DENISON PARK POND Date Closed: 07/27/89	DENISON PARK	1/4 - 1/2 SE	56	104

EXECUTIVE SUMMARY

HIST SPILLS: This database contains records of chemical and petroleum spill incidents. Under State law, petroleum and hazardous chemical spills that can impact the waters of the state must be reported by the spiller (and, in some cases, by anyone who has knowledge of the spills). In 2002, the Department of Environmental Conservation stopped providing updates to its original Spills Information Database. This database includes fields that are no longer available from the NYDEC as of January 1, 2002. Current information may be found in the NY SPILLS database.

A review of the NY Hist Spills list, as provided by EDR, and dated 01/01/2002 has revealed that there are 30 NY Hist Spills sites within approximately 0.5 miles of the target property.

<u>Equal/Higher Elevation</u>	<u>Address</u>	<u>Dist / Dir</u>	<u>Map ID</u>	<u>Page</u>
CORNING GLASS	STEBEN ST - PRESSWARE	0 - 1/8 NNE	C9	14
RADISSON HOTEL	125 DENISON PARKWAY EAS	0 - 1/8 SSW	16	30
ROUTE 17	CEDAR ST @DENISON PKWY	0 - 1/8 SW	17	32
CORNING INC CLUB HOUSE	PINE STREET / MARKET	1/8 - 1/4 W	G26	50
PINE STREET	INT FIRST / PINE STREET	1/8 - 1/4 SW	33	61
CHOWNING REGULATOR CORP.	165 CEDAR STREET	1/8 - 1/4 SSW	I37	68
SUNOCO STATION	48 DENISON PARKWAY WEST	1/8 - 1/4 W	J39	72
KOLCZYNSKI RESIDENCE	80 EAST SECOND STREET	1/4 - 1/2 SSW	41	74
SUN/ATLANTIC ST 0364-0141	28 DENISON PARKWAY	1/4 - 1/2 W	J44	80
UNCAPHER RESIDENCE	10 CORNING BLVD	1/4 - 1/2 N	45	82
CORNING BLVD. (#102)	102 CORNING BOULEVARD	1/4 - 1/2 N	46	84
3RD & PEARL ST	3RD / PEARL ST	1/4 - 1/2 SSW	47	87
CECCI AUTO REPAIR	187 WALNUT STREET (BEHI	1/4 - 1/2 SW	48	89
STANDARD DRY CLEANERS	119 WEST MARKET STREET	1/4 - 1/2 W	50	92
CORNING GLASS	DENISON PARKWAY	1/4 - 1/2 WNW	K51	94
OUTFALL NEAR YMCA	MUSEUM WAY	1/4 - 1/2 NNW	52	96
COLUMBIA BANKING SITE	150 WEST MARKET STREET	1/4 - 1/2 W	L54	99
MARKET & BRIGGS	MARKET ST / BRIGGS ST	1/4 - 1/2 W	57	106
CORNING GLASS PARKING LOT	STATE ST / DENISON PK	1/4 - 1/2 W	M58	108
DENISON PARKWAY & STATE	DENISON PKWY / STATE	1/4 - 1/2 W	M59	110
SPEIGEL DISPOSAL	SECOND ST / STATE ST	1/4 - 1/2 WSW	60	112
DENISON PRKWAY @STATE	DENISON PARKWAY	1/4 - 1/2 W	M61	115
<u>Lower Elevation</u>	<u>Address</u>	<u>Dist / Dir</u>	<u>Map ID</u>	<u>Page</u>
CHEMUNG RIVER	CORNING GLASS WORKS	0 - 1/8 ESE	D12	19
CORNING GLASS WORKS	CORNING GLASS WORKS	0 - 1/8 ESE	D13	24
CORNING GLASS MAIN PLANT	CORNING GLASS MAIN PLAN	0 - 1/8 ESE	D14	26
CORNING INC. FALLBROOK	CORNING INC FALLBROOK	0 - 1/8 ESE	D15	28
CORNING GLASS	CORNING GLASS	0 - 1/8 SE	E18	34
MARKET & COHOCTON STREETS	MARKET STREET	0 - 1/8 SE	E20	38
LISI LANES	375 WOODVIEW AVENUE	1/8 - 1/4 ESE	27	53
DENISON PARK POND	DENISON PARK	1/4 - 1/2 SE	56	104

NY VCP: Voluntary Cleanup Agreements. The voluntary remedial program uses private monies to get contaminated sites remediated to levels allowing for the sites' productive use. The program covers virtually any kind of site and contamination.

A review of the VCP list, as provided by EDR, and dated 12/30/2005 has revealed that there is 1 VCP site within approximately 0.5 miles of the target property.

<u>Equal/Higher Elevation</u>	<u>Address</u>	<u>Dist / Dir</u>	<u>Map ID</u>	<u>Page</u>
150 WEST MARKET ST. (COMMUNITY	150 WEST MARKET ST.	1/4 - 1/2 W	L55	103

EXECUTIVE SUMMARY

DRYCLEANERS: A listing of all registered drycleaning facilities.

A review of the DRYCLEANERS list, as provided by EDR, and dated 06/15/2004 has revealed that there is 1 DRYCLEANERS site within approximately 0.25 miles of the target property.

<u>Equal/Higher Elevation</u>	<u>Address</u>	<u>Dist / Dir</u>	<u>Map ID</u>	<u>Page</u>
THE LAUNDRY	301 MARKET ST. EXT.	0 - 1/8 SSW	B7	11

EDR PROPRIETARY RECORDS

EDR Manufactured Gas Plants: The EDR Proprietary Manufactured Gas Plant Database includes records of coal gas plants (manufactured gas plants) compiled by EDR's researchers. Manufactured gas sites were used in the United States from the 1800's to 1950's to produce a gas that could be distributed and used as fuel. These plants used whale oil, rosin, coal, or a mixture of coal, oil, and water that also produced a significant amount of waste. Many of the byproducts of the gas production, such as coal tar (oily waste containing volatile and non-volatile chemicals), sludges, oils and other compounds are potentially hazardous to human health and the environment. The byproduct from this process was frequently disposed of directly at the plant site and can remain or spread slowly, serving as a continuous source of soil and groundwater contamination.

A review of the Manufactured Gas Plants list, as provided by EDR, has revealed that there is 1 Manufactured Gas Plants site within approximately 1 mile of the target property.

<u>Equal/Higher Elevation</u>	<u>Address</u>	<u>Dist / Dir</u>	<u>Map ID</u>	<u>Page</u>
NYSEG CORNING OLD GAS WORKS	CORNER OF WATER AND CHE	1/4 - 1/2 WNW	K53	99














EXECUTIVE SUMMARY

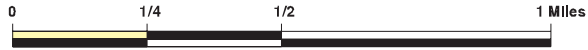
Due to poor or inadequate address information, the following sites were not mapped:

<u>Site Name</u>	<u>Database(s)</u>
BELL'S FARM & HOME CENTER	SHWS
THRESHER SEPTIC SERVICE STORAGE FA	SWF/LF
THRESHER SEPTIC SERVICE STORAGE FA	SWF/LF
ERWIN T.S.	SWF/LF
NEW YORK STATE GAS AND EL	SWF/LF
BROWNIES MINI MART INC	UST, LTANKS, HIST LTANKS
TOWN OF CORNING	AST
CORNING INC-STEUBEN PLANT	FINDS
BR DEWITT PLANT P-4	FINDS
RT 17 STORM SEWER-CORNING	NY Spills, NY Hist Spills
ROUTE 17 CREEK	NY Spills, NY Hist Spills
ZUMSTEIN TRUCKING	NY Spills, NY Hist Spills
RT 17 AT GIBSON BRIDGE MV	NY Spills, NY Hist Spills
CORNING HILTON	NY Spills, NY Hist Spills
ROUTE 352 VEHICLE FIRE	NY Spills
D & A WELDING	NY Spills, NY Hist Spills
EDMISTER (FRED) PROPERTY	NY Spills
POST CREEK/CONRAIL YARD	NY Spills, NY Hist Spills
SCOUTEN PROPERTY	NY Spills, NY Hist Spills
ROUTE 86 WESTBOUND MVA	NY Spills
PELHAM UPSTATE/LONDON UND	NY Spills
CONRAIL YARD	NY Spills, NY Hist Spills
CORNING GLASS	NY Spills, NY Hist Spills
ROUTE 86 MVA	NY Spills
CORNING GLASS - FALLBROOK	NY Spills, NY Hist Spills
CORNING GLASS-FALLBROOK	NY Spills, NY Hist Spills
FORMER WATER DEPARTMENT	NY Spills
E MARKET ST ABANDON DRUMS	NY Spills, NY Hist Spills
CHEMUNG RIVER @GIBSON BRI	NY Spills, NY Hist Spills
POST CREEK	NY Spills, NY Hist Spills
BROWNIES MINI MART	NY Spills
ALONG RIVER EDGE	NY Spills, NY Hist Spills
BEHIND PRESSWARE PLANT	NY Spills, NY Hist Spills
FALL BROOK PLANT	NY Spills, NY Hist Spills
CORNING PRESSWARE PLANT	NY Spills, NY Hist Spills
TIOGA RIVER STRAY TANK	NY Spills
CORNING SEWAGE TR PLANT	NY Spills

OVERVIEW MAP - 1655894.1s



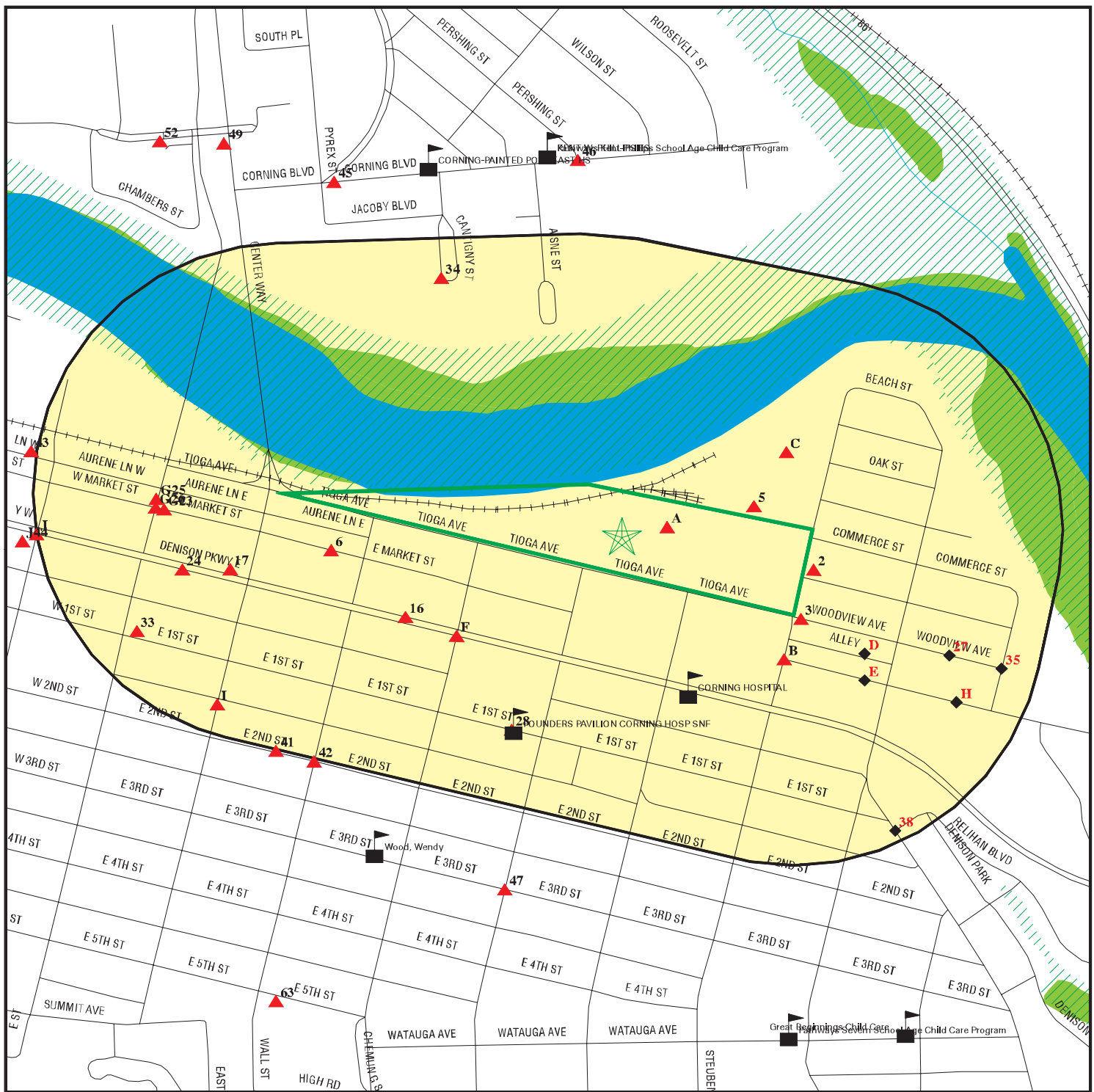
-  Target Property
-  Sites at elevations higher than or equal to the target property
-  Sites at elevations lower than the target property
-  Manufactured Gas Plants
-  National Priority List Sites
-  Landfill Sites
-  Dept. Defense Sites
-  Indian Reservations BIA
-  Oil & Gas pipelines
-  100-year flood zone
-  500-year flood zone
-  National Wetland Inventory
-  State Wetlands














SITE NAME: Fallbrook Plant
 ADDRESS: 88 Tioga Avenue
 Corning NY 14830
 LAT/LONG: 42.1430 / 77.0454

CLIENT: Haley & Aldrich of New York
 CONTACT: Claire DeBergalis
 INQUIRY #: 1655894.1s
 DATE: April 17, 2006

DETAIL MAP - 1655894.1s



-  Target Property
-  Sites at elevations higher than or equal to the target property
-  Sites at elevations lower than the target property
-  Manufactured Gas Plants
-  Sensitive Receptors
-  National Priority List Sites
-  Landfill Sites
-  Dept. Defense Sites

-  Indian Reservations BIA
-  Oil & Gas pipelines
-  100-year flood zone
-  500-year flood zone
-  National Wetland Inventory
-  State Wetlands

<p>SITE NAME: Fallbrook Plant ADDRESS: 88 Tioga Avenue Corning NY 14830 LAT/LONG: 42.1430 / 77.0454</p>	<p>CLIENT: Haley & Aldrich of New York CONTACT: Claire DeBergalis INQUIRY #: 1655894.1s DATE: April 17, 2006</p>
---	---

MAP FINDINGS SUMMARY

Database	Target Property	Search Distance (Miles)	< 1/8	1/8 - 1/4	1/4 - 1/2	1/2 - 1	> 1	Total Plotted
<u>FEDERAL RECORDS</u>								
NPL		1.000	0	0	0	0	NR	0
Proposed NPL		1.000	0	0	0	0	NR	0
Delisted NPL		1.000	0	0	0	0	NR	0
NPL RECOVERY	TP		NR	NR	NR	NR	NR	0
CERCLIS		0.500	0	0	0	NR	NR	0
CERC-NFRAP		0.500	0	0	0	NR	NR	0
CORRACTS		1.000	2	1	0	0	NR	3
RCRA TSD		0.500	1	0	0	NR	NR	1
RCRA Lg. Quan. Gen.		0.250	2	1	NR	NR	NR	3
RCRA Sm. Quan. Gen.		0.250	4	7	NR	NR	NR	11
ERNS	TP		NR	NR	NR	NR	NR	0
HMIRS	TP		NR	NR	NR	NR	NR	0
US ENG CONTROLS		0.500	0	0	0	NR	NR	0
US INST CONTROL		0.500	0	0	0	NR	NR	0
DOD		1.000	0	0	0	0	NR	0
FUDS		1.000	0	0	0	0	NR	0
US BROWNFIELDS		0.500	0	0	0	NR	NR	0
CONSENT		1.000	0	0	0	0	NR	0
ROD		1.000	0	0	0	0	NR	0
UMTRA		0.500	0	0	0	NR	NR	0
ODI		0.500	0	0	0	NR	NR	0
TRIS	TP		NR	NR	NR	NR	NR	0
TSCA	TP		NR	NR	NR	NR	NR	0
FTTS	TP		NR	NR	NR	NR	NR	0
SSTS	TP		NR	NR	NR	NR	NR	0
PADS	TP		NR	NR	NR	NR	NR	0
MLTS	TP		NR	NR	NR	NR	NR	0
MINES		0.250	0	0	NR	NR	NR	0
FINDS	TP		NR	NR	NR	NR	NR	0
RAATS	TP		NR	NR	NR	NR	NR	0
<u>STATE AND LOCAL RECORDS</u>								
HSWDS		0.500	0	0	0	NR	NR	0
State Haz. Waste		1.000	0	0	0	0	NR	0
DEL SHWS		1.000	0	0	0	0	NR	0
State Landfill		0.500	0	0	0	NR	NR	0
SWRCY		0.500	0	0	0	NR	NR	0
SWTIRE		0.500	0	0	0	NR	NR	0
LTANKS		0.500	3	2	2	NR	NR	7
HIST LTANKS		0.500	3	2	2	NR	NR	7
UST		0.250	2	1	NR	NR	NR	3
CBS UST		0.250	0	0	NR	NR	NR	0
MOSF UST		0.500	0	0	0	NR	NR	0
AST		0.250	1	1	NR	NR	NR	2
CBS AST		0.250	2	0	NR	NR	NR	2
MOSF AST		0.500	0	0	0	NR	NR	0
MANIFEST	TP		NR	NR	NR	NR	NR	0

MAP FINDINGS SUMMARY

Database	Target Property	Search Distance (Miles)	< 1/8	1/8 - 1/4	1/4 - 1/2	1/2 - 1	> 1	Total Plotted
NY Spills		0.500	9	6	19	NR	NR	34
NY Hist Spills		0.500	9	5	16	NR	NR	30
ENG CONTROLS		0.500	0	0	0	NR	NR	0
INST CONTROL		0.500	0	0	0	NR	NR	0
VCP		0.500	0	0	1	NR	NR	1
DRYCLEANERS		0.250	1	0	NR	NR	NR	1
BROWNFIELDS		0.500	0	0	0	NR	NR	0
SPDES		TP	NR	NR	NR	NR	NR	0
AIRS		TP	NR	NR	NR	NR	NR	0
<u>TRIBAL RECORDS</u>								
INDIAN RESERV		1.000	0	0	0	0	NR	0
<u>EDR PROPRIETARY RECORDS</u>								
Manufactured Gas Plants		1.000	0	0	1	0	NR	1

NOTES:

TP = Target Property

NR = Not Requested at this Search Distance

Sites may be listed in more than one database

MAP FINDINGS

Map ID
 Direction
 Distance
 Distance (ft.)
 Elevation

Site

Database(s)

EDR ID Number
 EPA ID Number

**A1 CORNING INC-STEUBEN PLANT
 STEUBEN PLANT
 < 1/8 CORNING, NY 14830
 1 ft.**

**FINDS 1000315923
 RCRA-LQG 14831CRNNGFU
 TRIS
 CORRACTS**

**Relative:
 Higher**

Site 1 of 2 in cluster A

CORRACTS Data:

**Actual:
 926 ft.**

EPA Id: NYD000824359
 Region: 02
 Area Name: SITEWIDE
 Actual Date: 05/26/1994
 Corrective Action: CA075LO - CA Prioritization, Facility or area was assigned a low corrective action priority
 2002 NAICS Title: Other Pressed and Blown Glass and Glassware Manufacturing

EPA Id: NYD000824359
 Region: 02
 Area Name: SITEWIDE
 Actual Date: 11/19/1993
 Corrective Action: CA050 - RFA Completed
 2002 NAICS Title: Other Pressed and Blown Glass and Glassware Manufacturing

RCRAInfo Corrective Action Summary:

Event: CA Prioritization, Facility or area was assigned a low corrective action priority.
 Event Date: 05/26/1994

Event: RFA Completed
 Event Date: 11/19/1993

RCRAInfo:

Owner: CORNING GLASS WORKS STEUBEN PLANT
 (607) 974-8496
 EPA ID: NYD000824359
 Contact: WILLIAM J PIGNATO
 (607) 974-7844

Classification: Large Quantity Generator
 TSDF Activities: Not reported

BIENNIAL REPORTS:

Last Biennial Reporting Year: 2003

Waste	Quantity (Lbs)	Waste	Quantity (Lbs)
D001	1000.00	D008	3054302.09
D040	1000.00	F002	1000.00
F003	1000.00	F005	1000.00

Violation Status: Violations exist

Regulation Violated: 374-3.2(e)(1) & 3.2(f)(3)
 Area of Violation: GENERATOR-SPECIAL CONDITIONS
 Date Violation Determined: 08/25/2004
 Actual Date Achieved Compliance: 11/03/2004

Enforcement Action: WRITTEN INFORMAL
 Enforcement Action Date: 08/25/2004
 Penalty Type: Not reported

Regulation Violated: Not reported
 Area of Violation: GENERATOR-ALL REQUIREMENTS (OVERSIGHT)
 Date Violation Determined: 06/13/2000

Map ID
 Direction
 Distance
 Distance (ft.)
 Elevation

MAP FINDINGS

CORNING INC-STEUBEN PLANT (Continued)

EDR ID Number
 EPA ID Number

Database(s)

1000315923

Actual Date Achieved Compliance: 07/25/2000
 Enforcement Action: WRITTEN INFORMAL
 Enforcement Action Date: 06/28/2000
 Penalty Type: Not reported
 Regulation Violated: Not reported
 Area of Violation: GENERATOR-ALL REQUIREMENTS (OVERSIGHT)
 Date Violation Determined: 06/25/1997
 Actual Date Achieved Compliance: 12/15/1997
 Enforcement Action: WRITTEN INFORMAL
 Enforcement Action Date: 06/25/1997
 Penalty Type: Not reported
 Regulation Violated: Not reported
 Area of Violation: TSD-OTHER REQUIREMENTS (OVERSIGHT)
 Date Violation Determined: 08/26/1993
 Actual Date Achieved Compliance: 10/05/1993
 Enforcement Action: WRITTEN INFORMAL
 Enforcement Action Date: 08/26/1993
 Penalty Type: Not reported
 Regulation Violated: Not reported
 Area of Violation: TSD-OTHER REQUIREMENTS (OVERSIGHT)
 Date Violation Determined: 09/28/1990
 Actual Date Achieved Compliance: 01/17/1991
 Enforcement Action: WRITTEN INFORMAL
 Enforcement Action Date: 10/26/1990
 Penalty Type: Not reported

There are 5 violation record(s) reported at this site:

<u>Evaluation</u>	<u>Area of Violation</u>	<u>Date of Compliance</u>
Compliance Evaluation Inspection	GENERATOR-SPECIAL CONDITIONS	20041103
Compliance Evaluation Inspection	GENERATOR-ALL REQUIREMENTS (OVERSIGHT)	20000725
Compliance Evaluation Inspection	GENERATOR-ALL REQUIREMENTS (OVERSIGHT)	19971215
Compliance Evaluation Inspection	TSD-OTHER REQUIREMENTS (OVERSIGHT)	19931005
Compliance Evaluation Inspection	TSD-OTHER REQUIREMENTS (OVERSIGHT)	19910117

NY MANIFEST

[Click this hyperlink](#) while viewing on your computer to access additional NY MANIFEST detail in the EDR Site Report.

FINDS:

Other Pertinent Environmental Activity Identified at Site:
 AEROMETRIC INFORMATION RETRIEVAL SYSTEM/AIRS FACILITY SYSTEM
 NATIONAL EMISSIONS INVENTORY
 RESOURCE CONSERVATION AND RECOVERY ACT INFORMATION SYSTEM
 TOXIC CHEMICAL RELEASE INVENTORY SYSTEM

MAP FINDINGS

Map ID
 Direction
 Distance
 Distance (ft.)
 Elevation

Site

Database(s)

EDR ID Number
 EPA ID Number

2 **WORLD KITCHEN, INC**
WORLD KITCHEN - PRESSWARE PLT
CORNING, NY 14830

< 1/8
 1 ft.

SPDES **S106442650**
 N/A

Relative:
Higher

NY SPDES:

Actual:
926 ft.

Permit Number : NY0246506
 Discharge Class : 01
 Drainage Basin : 000501
 Receiving Water : CHEMUNG R
 Receiving Water Class : C
 State Industrial Code : 3229
 Design Flow : Not reported
 DMR Receipt Flag : DMR
 Latitude : +4208330 / -07702300
 Secondary Facility Address : ONE STEUBEN STREET
 Owner Name : WORLD KITCHEN, INC
 EPA Major Facility : Not reported
 Pretreatment Req : S
 Permit Expires : 043010
 DEC Regional Office : 08
 Owner Address : WORLD KITCHEN - PRESSWARE PLT
 ONE STEUBEN STREET
 CORNING, NY 14830
 Secondary Owner Address : ONE STEUBEN STREET
 Alternate Mailing Name : WORLD KITCHEN, INC
 Owner Address : WORLD KITCHEN - PRESSWARE PLT
 ONE STEUBEN STREET
 CORNING, NY 14830

3 **ORLANDOS AUTO BODY**
304 WOODVIEW AVE
CORNING, NY 14830

< 1/8
 1 ft.

RCRA-SQG **1004756050**
FINDS **NY0000997718**

Relative:
Higher

RCRAInfo:

Actual:
926 ft.

Owner: JEFFREY L ORLANDO
 (607) 936-8621
 EPA ID: NY0000997718
 Contact: JEFF ORLANDO
 (607) 936-8621
 Classification: Conditionally Exempt Small Quantity Generator
 TSDF Activities: Not reported
 Violation Status: No violations found

FINDS:

Other Pertinent Environmental Activity Identified at Site:
 RESOURCE CONSERVATION AND RECOVERY ACT INFORMATION SYSTEM

MAP FINDINGS

Map ID
 Direction
 Distance
 Distance (ft.)
 Elevation

Site

Database(s)

EDR ID Number
 EPA ID Number

A4

**CORNING VITRO CORP
 STEUBEN ST
 CORNING, NY 14830**

**FINDS 1000315935
 RCRA-LQG 14831CRNNGST
 TRIS
 RCRA-TSDF
 CORRACTS**

< 1/8
 1 ft.

Site 2 of 2 in cluster A

**Relative:
 Higher**

CORRACTS Data:

**Actual:
 926 ft.**

EPA Id: NYD000824409
 Region: 02
 Area Name: SITEWIDE
 Actual Date: 02/09/1995
 Corrective Action: CA075LO - CA Prioritization, Facility or area was assigned a low corrective action priority
 2002 NAICS Title: Other Pressed and Blown Glass and Glassware Manufacturing

EPA Id: NYD000824409
 Region: 02
 Area Name: SITEWIDE
 Actual Date: 11/17/1994
 Corrective Action: CA050 - RFA Completed
 2002 NAICS Title: Other Pressed and Blown Glass and Glassware Manufacturing

RCRAInfo Corrective Action Summary:

Event: CA Prioritization, Facility or area was assigned a low corrective action priority.
 Event Date: 02/09/1995
 Event: RFA Completed
 Event Date: 11/17/1994

RCRAInfo:

Owner: CORNING GLASS WORKS
 (607) 974-7344
 EPA ID: NYD000824409
 Contact: GEORGE S MCLAREN
 (607) 974-7846
 Classification: Large Quantity Generator, TSDF
 TSDF Activities: Not reported

BIENNIAL REPORTS:

Last Biennial Reporting Year: 2003

<u>Waste</u>	<u>Quantity (Lbs)</u>	<u>Waste</u>	<u>Quantity (Lbs)</u>
D001	917.43	D005	4140.00
D006	17340.00	D007	17940.00
D008	14580.00		

Violation Status: Violations exist

Regulation Violated: Not reported
 Area of Violation: GENERATOR-ALL REQUIREMENTS (OVERSIGHT)
 Date Violation Determined: 02/22/2001
 Actual Date Achieved Compliance: 05/02/2001

Enforcement Action: WRITTEN INFORMAL
 Enforcement Action Date: 04/17/2001
 Penalty Type: Not reported

Regulation Violated: Not reported
 Area of Violation: TSD-OTHER REQUIREMENTS (OVERSIGHT)
 Date Violation Determined: 06/18/1990

Map ID
 Direction
 Distance
 Distance (ft.)
 Elevation Site

MAP FINDINGS

Database(s) EDR ID Number
 EPA ID Number

CORNING VITRO CORP (Continued)

1000315935

Actual Date Achieved Compliance: 08/02/1990
 Enforcement Action: WRITTEN INFORMAL
 Enforcement Action Date: 07/06/1990
 Penalty Type: Not reported
 Regulation Violated: Not reported
 Area of Violation: TSD-OTHER REQUIREMENTS (OVERSIGHT)
 Date Violation Determined: 08/15/1986
 Actual Date Achieved Compliance: 08/02/1990

There are 3 violation record(s) reported at this site:

<u>Evaluation</u>	<u>Area of Violation</u>	<u>Date of Compliance</u>
Compliance Evaluation Inspection	GENERATOR-ALL REQUIREMENTS (OVERSIGHT)	20010502
Compliance Evaluation Inspection	TSD-OTHER REQUIREMENTS (OVERSIGHT)	19900802
Compliance Evaluation Inspection	TSD-OTHER REQUIREMENTS (OVERSIGHT)	19900802

NY MANIFEST

[Click this hyperlink](#) while viewing on your computer to access additional NY MANIFEST detail in the EDR Site Report.

FINDS:

Other Pertinent Environmental Activity Identified at Site:
 AEROMETRIC INFORMATION RETRIEVAL SYSTEM/AIRS FACILITY SYSTEM
 NEW YORK-FACILITY INFORMATION SYSTEM
 NATIONAL EMISSIONS INVENTORY
 PERMIT COMPLIANCE SYSTEM
 RESOURCE CONSERVATION AND RECOVERY ACT INFORMATION SYSTEM
 TOXIC CHEMICAL RELEASE INVENTORY SYSTEM

5
 < 1/8
 1 ft.

CORNING INC
FALL BROOK PLANT
CORNING, NY 14831

SPDES S106441125
N/A

Relative:
Higher

Actual:
926 ft.

NY SPDES:
 Permit Number : NY0003981
 Discharge Class : 01
 Drainage Basin : 000501
 Receiving Water : CHEMUNG R
 Receiving Water Class : C
 State Industrial Code : 3229
 Design Flow : 3.580
 DMR Receipt Flag : DMR
 Latitude : +4208363 / -07702342
 Secondary Facility Address : TIOGA AVENUE
 Owner Name : CORNING INC
 EPA Major Facility : Not reported
 Pretreatment Req : S
 Permit Expires : 090108
 DEC Regional Office : 08
 Owner Address : FALL BROOK PLANT
 MP-HQ-EI-08
 CORNING, NY 14831
 Secondary Owner Address : MP-HQ-EI-08
 Alternate Mailing Name : CORNING INC
 Owner Address : FALL BROOK PLANT
 MP-HQ-E1-E8A
 CORNING, NY 14831

MAP FINDINGS

Map ID
 Direction
 Distance
 Distance (ft.)
 Elevation

Site

Database(s)

EDR ID Number
 EPA ID Number

6
SSW
 < 1/8
 232 ft.

MINUTEMAN PRESS OF CORNING
85 E MARKET ST
CORNING, NY 14830

RCRA-SQG **1000872647**
FINDS **NYD987038627**

Relative: RCRAInfo:
Higher Owner: DONALD J COOK
 (607) 937-8301
Actual: EPA ID: NYD987038627
928 ft. Contact: DONALD COOK
 (607) 937-8301
 Classification: Small Quantity Generator
 TSDF Activities: Not reported
 Violation Status: No violations found

FINDS:
 Other Pertinent Environmental Activity Identified at Site:
 RESOURCE CONSERVATION AND RECOVERY ACT INFORMATION SYSTEM

B7
SSW
 < 1/8
 238 ft.

THE LAUNDRY
301 MARKET ST. EXT.
CORNING, NY 14830

DRYCLEANERS **S106437457**
N/A

Site 1 of 2 in cluster B
Relative: Drycleaners:
Higher Facility ID : 8-4603-00046
Actual: Region : REG 8
926 ft.

B8
SSW
 < 1/8
 238 ft.

SAM'S SERVICE
301 E MARKET ST
CORNING, NY 14830

UST **U003315102**
N/A

Site 2 of 2 in cluster B
Relative: PBS UST:
Higher PBS Number: 8-392820 CBS Number: Not reported
Actual: SPDES Number: Not reported SWIS ID: 4638
926 ft. Operator: SAM SCHREIBER
 (607) 962-4950
 Emergency Contact: STEPHEN SKINNER
 (717) 297-2151
 Total Tanks: 0
 Owner: VAN DYNE OIL CO INC
 116 CENTER ST
 TROY, PA 16947
 (717) 297-2151
 Owner Type: Not reported
 Owner Mark: First Owner
 Owner Subtype: Not reported
 Mailing Address: VAN DYNE OIL CO INC
 116 CENTER ST
 TROY, PA 16947
 (717) 297-2151
 Tank Status: Closed Prior to 04/91 (Either Closed In-Place or Removed)
 Capacity (gals): 4000
 Tank Location: UNDERGROUND
 Tank Id: 001 Install Date: 12/01/1977

Map ID
 Direction
 Distance
 Distance (ft.)
 Elevation

MAP FINDINGS

SAM'S SERVICE (Continued)

U003315102

Elevation	Site	Database(s)	EDR ID Number EPA ID Number
	Tank Type: Steel/carbon steel Tank Internal: Not reported Pipe Location: 2 Tank External: Not reported Missing Data for Tank: Minor Data Missing Pipe External: Not reported Second Containment: NONE Leak Detection: NONE Overfill Prot: 2 Date Tested: Not reported Date Closed: Not reported Deleted: False Dead Letter: False FAMT: Fiscal amount for registration fee is correct Total Capacity: 0 Tank Screen: Minor data missing Renew Flag: Renewal has not been printed Certification Flag: False Old PBS Number: Not reported Inspected Date: Not reported Inspection Result: Not reported Lat/long: Not reported Facility Type: Not reported Town or City: CORNING Town or City Code: 38 County Code: 46 Region: 8	Product Stored: LEADED GASOLINE Pipe Internal: Not reported Pipe Type: GALVANIZED STEEL Dispenser: Suction Next Test Date: Not reported Test Method: Not reported Updated: False Owner Screen: Minor data missing Renewal Date: Not reported Federal ID: Not reported Facility Screen: Minor data missing Certification Date: 08/26/1987 Expiration Date: 08/26/1992 Inspector: Not reported	
	PBS Number: 8-392820 SPDES Number: Not reported Operator: SAM SCHREIBER (607) 962-4950 Emergency Contact: STEPHEN SKINNER (717) 297-2151 Total Tanks: 0 Owner: VAN DYNE OIL CO INC 116 CENTER ST TROY, PA 16947 (717) 297-2151 Owner Type: Not reported Owner Mark: First Owner Owner Subtype: Not reported Mailing Address: VAN DYNE OIL CO INC 116 CENTER ST TROY, PA 16947 (717) 297-2151	CBS Number: Not reported SWIS ID: 4638	
	Tank Status: Closed Prior to 04/91 (Either Closed In-Place or Removed) Capacity (gals): 4000 Tank Location: UNDERGROUND Tank Id: 002 Tank Type: Steel/carbon steel Tank Internal: Not reported Pipe Location: 2 Tank External: Not reported Missing Data for Tank: Minor Data Missing Pipe External: Not reported Second Containment: NONE	Install Date: 12/01/1977 Product Stored: UNLEADED GASOLINE Pipe Internal: Not reported Pipe Type: GALVANIZED STEEL	

Map ID
 Direction
 Distance
 Distance (ft.)
 Elevation

MAP FINDINGS

SAM'S SERVICE (Continued)

EDR ID Number
 EPA ID Number

Database(s)

U003315102

Leak Detection:	NONE	Dispenser:	Suction
Overfill Prot:	2	Next Test Date:	Not reported
Date Tested:	Not reported	Test Method:	Not reported
Date Closed:	Not reported	Updated:	False
Deleted:	False	Owner Screen:	Minor data missing
Dead Letter:	False	FAMT:	Fiscal amount for registration fee is correct
FAMT:	Fiscal amount for registration fee is correct	Total Capacity:	0
Total Capacity:	0	Renewal Date:	Not reported
Tank Screen:	Minor data missing	Federal ID:	Not reported
Tank Screen:	Minor data missing	Facility Screen:	Minor data missing
Renew Flag:	Renwal has not been printed	Certification Date:	08/26/1987
Certification Flag:	False	Expiration Date:	08/26/1992
Old PBS Number:	Not reported	Inspector:	Not reported
Inspected Date:	Not reported	Lat/long:	Not reported
Inspection Result:	Not reported	Facility Type:	Not reported
Lat/long:	Not reported	Town or City:	CORNING
Facility Type:	Not reported	Town or City Code:	38
Town or City:	CORNING	County Code:	46
Town or City Code:	38	Region:	8
County Code:	46	PBS Number:	8-392820
Region:	8	SPDES Number:	Not reported
PBS Number:	8-392820	Operator:	SAM SCHREIBER (607) 962-4950
SPDES Number:	Not reported	Emergency Contact:	STEPHEN SKINNER (717) 297-2151
Operator:	SAM SCHREIBER (607) 962-4950	Total Tanks:	0
Emergency Contact:	STEPHEN SKINNER (717) 297-2151	Owner:	VAN DYNE OIL CO INC 116 CENTER ST TROY, PA 16947 (717) 297-2151
Total Tanks:	0	Owner Type:	Not reported
Owner:	VAN DYNE OIL CO INC 116 CENTER ST TROY, PA 16947 (717) 297-2151	Owner Mark:	First Owner
Owner Type:	Not reported	Owner Subtype:	Not reported
Owner Mark:	First Owner	Mailing Address:	VAN DYNE OIL CO INC 116 CENTER ST TROY, PA 16947 (717) 297-2151
Owner Subtype:	Not reported	Tank Status:	Closed Prior to 04/91 (Either Closed In-Place or Removed)
Mailing Address:	VAN DYNE OIL CO INC 116 CENTER ST TROY, PA 16947 (717) 297-2151	Capacity (gals):	4000
Tank Status:	Closed Prior to 04/91 (Either Closed In-Place or Removed)	Tank Location:	UNDERGROUND
Capacity (gals):	4000	Tank Id:	003
Tank Location:	UNDERGROUND	Tank Type:	Steel/carbon steel
Tank Id:	003	Tank Internal:	Not reported
Tank Type:	Steel/carbon steel	Pipe Location:	2
Tank Internal:	Not reported	Tank External:	Not reported
Pipe Location:	2	Missing Data for Tank:	Minor Data Missing
Tank External:	Not reported	Pipe External:	Not reported
Missing Data for Tank:	Minor Data Missing	Second Containment:	NONE
Pipe External:	Not reported	Leak Detection:	NONE
Second Containment:	NONE	Overfill Prot:	2
Leak Detection:	NONE	Date Tested:	Not reported
Overfill Prot:	2	Date Closed:	Not reported
Date Tested:	Not reported	Deleted:	False
Date Closed:	Not reported	Dead Letter:	False
Deleted:	False	FAMT:	Fiscal amount for registration fee is correct
Dead Letter:	False		
FAMT:	Fiscal amount for registration fee is correct		

Map ID
 Direction
 Distance
 Distance (ft.)
 Elevation

MAP FINDINGS

SAM'S SERVICE (Continued)

EDR ID Number
 EPA ID Number

Database(s)

U003315102

Total Capacity:	0	Renewal Date:	Not reported
Tank Screen:	Minor data missing	Federal ID:	Not reported
Renewal Flag:	Renewal has not been printed	Facility Screen:	Minor data missing
Certification Flag:	False	Certification Date:	08/26/1987
Old PBS Number:	Not reported	Expiration Date:	08/26/1992
Inspected Date:	Not reported	Inspector:	Not reported
Inspection Result:	Not reported		
Lat/long:	Not reported		
Facility Type:	Not reported		
Town or City:	CORNING		
Town or City Code:	38		
County Code:	46		
Region:	8		

C9
NNE
 < 1/8
 373 ft.

CORNING GLASS
STEUBEN ST - PRESSWARE
CORNING, NY

NY Spills **S102170170**
NY Hist Spills **N/A**

Site 1 of 2 in cluster C

Relative:
Higher

SPILLS:

Actual:
926 ft.

DER Facility ID :	187288	CID :	Not reported
Site ID :	226912	Region of Spill:	8
Spill Number:	8808223	SWIS:	5138
Investigator:	BLUEY	Caller Agency:	NYSDEC
Caller Name:	BERNIE PINKANS	Caller Extension:	Not reported
Caller Phone:	(518) 456-2685	Notifier Agency:	Not reported
Notifier Name:	Not reported	Notifier Extension:	Not reported
Notifier Phone:	Not reported	Reported to Dept:	01/15/89
Spill Date:	01/15/89		
Facility Address 2:	Not reported		
Facility Type:	ER	DEC Region :	8
Referred To :	Not reported		
Remediation Phase :	0		
Program Number :	8808223	Spill Source:	COMMERCIAL/INDUSTRIAL
Spill Cause:	EQUIPMENT FAILURE	Facility Tele:	Not reported
Water Affected:	CHEMUNG RIVER		
Contact Name:	Not reported		
Spill Notifier:	RESPONSIBLE PARTY		
Spiller:	Not reported		
Spiller Company :	CORNING GLASS INC		
Spiller Address:	STEUBEN ST		
	CORNING, NY		
Spiller County :	001		
Spill Class:	Not reported		
Spill Closed Dt:	01/17/89	Cleanup Meets Std:	True
Cleanup Ceased:	01/17/89		
Last Inspection:	/ /		
Recommended Penalty:	Penalty Not Recommended		
UST Trust:	False		
Spill Record Last Update:	01/19/89		
Date Spill Entered In Computer Data File:	01/19/89		
Material			
Material ID :	452983		
Site ID :	226912		
Operable Unit :	01		
Operable Unit ID :	923869		
Material Code :	0010A		
Material Name :	HYDRAULIC OIL		

Map ID
Direction
Distance
Distance (ft.)
Elevation Site

MAP FINDINGS

Database(s)
EDR ID Number
EPA ID Number

CORNING GLASS (Continued)

S102170170

Case No. : Not reported
Material FA : Other
Quantity : 0
Units : Not reported
Recovered : No
Resource Affected - Soil : No
Resource Affected - Air : No
Resource Affected - Indoor Air : No
Resource Affected - Groundwater : No
Resource Affected - Surface Water : Yes
Resource Affected - Drinking Wtr : No
Resource Affected - Sewer : No
Resource Affected - Impervious Surface : No
Resource Affected - Subway : No
Resource Affected - Utility : No
Resource Affected - Impervious Surface : No
Oxygenate : False

Material ID : 452984
Site ID : 226912
Operable Unit : 01
Operable Unit ID : 923869
Material Code : 0016A
Material Name : NON PCB OIL
Case No. : Not reported
Material FA : Petroleum
Quantity : 5
Units : G

Recovered : No
Resource Affected - Soil : No
Resource Affected - Air : No
Resource Affected - Indoor Air : No
Resource Affected - Groundwater : No
Resource Affected - Surface Water : Yes
Resource Affected - Drinking Wtr : No
Resource Affected - Sewer : No
Resource Affected - Impervious Surface : No
Resource Affected - Subway : No
Resource Affected - Utility : No
Resource Affected - Impervious Surface : No
Oxygenate : False

DEC Remarks : Prior to Sept, 2004 data translation this spill Lead DEC Field was "CB"
01/15/89: 01/15/89 SORBENT BOOM PUT IN PLACE AROUND PILINGs TO CATCH
WHATEVER OIL MAY BE LEFT, ONLY ABOUT 1 GALLON CAUGHT, WILL LEAVE BOOM IN
PLACE UNTIL ALL OIL HAS BEEN FLUSHE
D FROM PIPING.

Remark: SPILL SOURCE WAS STEAM CLEANING OPERATIONS WHICH NORMALLY DRAIN TO
LAGOON, BUT DUE TO CLOGGED SUMP WATER/OIL WENT TO OTHER OUTFALL WHICH
DRAINS TO CHEMUNG RIVER. JIM TRENCANSKI, CONTACT.

HIST SPILLS:

Spill Number:	8808223	Region of Spill:	8
Investigator:	CB	SWIS:	46
Caller Name:	Not reported	Caller Agency:	Not reported
Caller Phone:	Not reported	Caller Extension:	Not reported
Notifier Name:	Not reported	Notifier Agency:	Not reported
Notifier Phone:	Not reported	Notifier Extension:	Not reported
Spill Date:	01/15/1989 10:40	Reported to Dept:	01/15/89 14:00

Map ID
Direction
Distance
Distance (ft.)
Elevation Site

MAP FINDINGS

Database(s) EDR ID Number
EPA ID Number

CORNING GLASS (Continued)

S102170170

Spill Cause: Equipment Failure Resource Affected: Surface Water
Water Affected: CHEMUNG RIVER Spill Source: Other Commercial/Industrial
Facility Contact: Not reported Facility Tele: (607) 974-5429
Spill Notifier: Responsible Party PBS Number: Not reported
Spiller Contact: Not reported Spiller Phone: Not reported
Spiller: CORNING GLASS INC
Spiller Address: STEUBEN ST
CORNING, NY
DEC Remarks : 01/15/89: 01/15/89 SORBENT BOOM PUT IN PLACE AROUND PILINGS TO CATCH
WHATEVER OIL MAY BE LEFT, ONLY ABOUT 1 GALLON CAUGHT, WILL LEAVE BOOM IN
PLACE UNTIL ALL OIL HAS BEEN FLUSHED FROM PIPING.
Remark: SPILL SOURCE WAS STEAM CLEANING OPERATIONS WHICH NORMALLY DRAIN TO
LAGOON, BUT DUE TO CLOGGED SUMP WATER/OIL WENT TO OTHER OUTFALL WHICH
DRAINS TO CHEMUNG RIVER. JIM TRENCANSKI, CONTACT.
Spill Class: Not reported
Material:
Material Class Type: 1
Quantity Spilled: 5
Units: Gallons
Unknown Qty Spilled: 5
Quantity Recovered: 0
Unknown Qty Recovered: False
Material: NON PCB OIL
Class Type: Petroleum
Chem Abstract Service Number: NON PCB OIL
Last Date: 09/28/1994
Num Times Material Entry In File: 2798
Material Class Type: 1
Quantity Spilled: 0
Units: Not reported
Unknown Qty Spilled: No
Quantity Recovered: 0
Unknown Qty Recovered: False
Material: HYDRAULIC OIL
Class Type: Petroleum
Chem Abstract Service Number: HYDRAULIC OIL
Last Date: 07/28/1994
Num Times Material Entry In File: 1846
Spill Closed Dt: 01/17/89
Cleanup Ceased: 01/17/89
Last Inspection: / / Cleanup Meets Std: True
Recommended Penalty: Penalty Not Recommended Enforcement Date: / /
Spiller Cleanup Dt: / / UST Involvement: False
Invstgn Complete: / /
Spill Record Last Update: 01/19/89
Is Updated: False
Corrective Action Plan Submitted: / /
Date Spill Entered In Computer Data File: 01/19/89
Date Region Sent Summary to Central Office: / /

MAP FINDINGS

Map ID
 Direction
 Distance
 Distance (ft.)
 Elevation

Site

Database(s)

EDR ID Number
 EPA ID Number

C10 **CORNING CONSUMER PRODUCTS CO-PRESSWARE F**
NNE **1 STEUBEN ST.**
< 1/8 **CORNING, NY 14830**
373 ft.

CBS AST **S103942138**
 N/A

Site 2 of 2 in cluster C

Relative:
Higher

CBS AST:

CBS Number: 8-000192 Telephone: (607) 377-3246

Actual:
926 ft.

Owner: CORNING CONSUMER PRODUCTS CO

ONE PYREX PLACE, PO BOX 1555

ELMIRA, NY 14902

(607) 377-8223

Facility Status: Active

Total Tanks: 0

Tank Status: 0

Tank Error Status: No Missing Data

Tank Location: Aboveground

Install Date: 04/84

Capacity (Gal): 185

Tank Type: Fiberglass reinforced plastic [FRP]

Substance: Single Hazardous Substance on DEC List

Extrnl Protection: Fiberglass

Intrnl Protection: None

Tank Containment: Diking

Pipe Type: PLASTIC

Pipe Location: Aboveground

Pipe Internal: None

Pipe External: None

Pipe Containment: Diking

Haz Percent: 40

Leak Detection: None

Overfill Protection: Not reported

Chemical: Nickel nitrate

Tank Closed: 00/00

PBS Number: Not reported

SWIS Code: 4603

Federal ID: Not reported

MOSF Number: Not reported

CAS Number: 14216752

SPDES Number: 0-003981

ICS Number: 8-177366

Facility Type: Manufacturing

Operator: CORNING CONSUMER PRODUCTS CO Facility Town: CORNING (C)

Emrgncy Contact: MARGARET M. SAVINO Emrgncy Phone: (607) 337-3246

Certified Date: 06/04/1999 Expiration Date: 08/03/2001

Owner type: Corporate/Commercial

Owner Sub Type: Not reported

Mail Name: CORNING CONSUMER PRODUCTS CO

Mail Contact: MARGARET M. SAVINO

PRESSWARE PLANT

ONE STEUBEN STREET

CORNING, NY 14830

Mail Phone: (607) 377-3246

Tank Secret: False

Date Entered: 08/03/1989 08:49:16

Last Test: Not reported

Due Date: Not reported

Pipe Flag: False

Owner Mark: 2

Renew Date: 05/03/93

Date Expired: 08/03/95

Is it There: False

Is Updated: False

Owner Status: F

Certificate Needs to be Printed: False

Fiscal Amt for Registration Fee Correct: True

Renewal Has Been Printed for Facility: True

Total Capacity of All Active Tanks(gal): No

Unique Tank Id Number: 001

Map ID
 Direction
 Distance
 Distance (ft.)
 Elevation

MAP FINDINGS

CORNING CONSUMER PRODUCTS CO-PRESSWARE F (Continued)

EDR ID Number
 EPA ID Number

Database(s)

Date Pre-Printed Renewal App Form Was Last Printed: 12/09/1999

S103942138

**D11
 ESE
 < 1/8
 426 ft.**

**CORNING INCORPORATED WORKS (FALLBROOK)
 TIOGA AVE.
 CORNING, NY 14831**

**CBS AST S102637848
 N/A**

Site 1 of 5 in cluster D

**Relative:
 Lower**

CBS AST:

**Actual:
 924 ft.**

CBS Number: 8-000048 Telephone: (607) 974-5329
 Owner: CORNING GLASS WORKS (FALLBROOK)
 TIOGA AVE.
 CORNING, NY 14831
 (607) 974-5392

Facility Status: Active
 Total Tanks: 0
 Tank Status: 0
 Tank Error Status: No Missing Data
 Tank Location: Aboveground
 Install Date: 12/79
 Capacity (Gal): 3972
 Tank Type: Fiberglass reinforced plastic [FRP]
 Substance: Single Hazardous Substance on DEC List
 Extrnl Protection: None
 Intrnl Protection: None
 Tank Containment: Diking
 Pipe Type: PLASTIC Pipe Location: Aboveground
 Pipe Internal: None
 Pipe External: None
 Pipe Containment: None Haz Percent: 100
 Leak Detection: None
 Overfill Protection: Not reported
 Chemical: Arsenic acid
 Tank Closed: 03/92
 PBS Number: 8-498629 SWIS Code: 4638
 Federal ID: Not reported
 MOSF Number: Not reported CAS Number: 7778394
 SPDES Number: 0-003981 ICS Number: 8-611208
 Facility Type: Manufacturing
 Operator: JAMES S. COLES Facility Town: CORNING
 Emrgncy Contact: KEVIN S. KONOPSKI Emrgncy Phone: (607) 974-5392
 Certified Date: 02/22/1991 Expiration Date: 03/31/1993
 Owner type: Corporate/Commercial
 Owner Sub Type: Not reported
 Mail Name: CORNING INCORPORATED WORKS (FALLBROOK)
 Mail Contact: KEVIN S. KONOPSKI
 TIOGA AVE.
 CORNING, NY 14831
 Mail Phone: (607) 974-5392
 Tank Secret: False Date Entered: 03/31/1989 11:12:47
 Last Test: Not reported Due Date: Not reported
 Pipe Flag: False Owner Mark: 1
 Renew Date: 12/01/92 Date Expired: 03/31/93
 Is it There: False Is Updated: False
 Owner Status: F
 Certificate Needs to be Printed: False
 Fiscal Amt for Registration Fee Correct: True
 Renewal Has Been Printed for Facility: True
 Total Capacity of All Active Tanks(gal): No

Map ID
 Direction
 Distance
 Distance (ft.)
 Elevation

MAP FINDINGS

CORNING INCORPORATED WORKS (FALLBROOK) (Continued)

EDR ID Number
 EPA ID Number

Database(s)

S102637848

Unique Tank Id Number: 001
 Date Pre-Printed Renewal App Form Was Last Printed: 12/01/1992

**D12
 ESE
 < 1/8
 426 ft.**

**CHEMUNG RIVER
 CORNING GLASS WORKS
 CORNING, NY**

**LTANKS
 NY Spills
 NY Hist Spills
 HIST LTANKS**

**S101508476
 N/A**

Site 2 of 5 in cluster D

**Relative:
 Lower**

**Actual:
 924 ft.**

SPILLS:

DER Facility ID : 298089
 Site ID : 103958
 Spill Number: 7481109
 Investigator: BWFINSTE
 Caller Name: HUGH CLIVE
 Caller Phone: Not reported
 Notifier Name: Not reported
 Notifier Phone: Not reported
 Spill Date: 11/09/74
 Facility Address 2: Not reported
 Facility Type: ER
 Referred To : Not reported
 Remediation Phase : 0
 Program Number : 7481109
 Spill Cause: UNKNOWN
 Water Affected: Not reported
 Contact Name: Not reported
 Spill Notifier: RESPONSIBLE PARTY
 Spiller: Not reported
 Spiller Company : CORNING GLASS
 Spiller Address: SAME
 ZZ
 Spiller County : 001
 Spill Class: Known release that creates a file or hazard. DEC Response. Willing Responsible Party. Corrective action taken.

CID : Not reported
 Region of Spill: 8
 SWIS: 5138
 Caller Agency: COMING GLASS WORKS
 Caller Extension: Not reported
 Notifier Agency: Not reported
 Notifier Extension: Not reported
 Reported to Dept: 11/09/74

DEC Region : 8

Spill Source: UNKNOWN
 Facility Tele: Not reported

Spill Closed Dt: 11/09/74

Cleanup Ceased: 11/09/74
 Last Inspection: / /
 Recommended Penalty: Penalty Not Recommended
 UST Trust: False
 Spill Record Last Update: 08/22/05
 Date Spill Entered In Computer Data File: 12/02/03
 Cleanup Meets Std: True

Material

Material ID : 482886
 Site ID : 103958
 Operable Unit : 01
 Operable Unit ID : 891868
 Material Code : 0001
 Material Name : #2 Fuel Oil
 Case No. : Not reported
 Material FA : Petroleum
 Quantity : 4000
 Units : G
 Recovered : No
 Resource Affected - Soil : No
 Resource Affected - Air : No
 Resource Affected - Indoor Air : No
 Resource Affected - Groundwater : Yes
 Resource Affected - Surface Water : No

Map ID
 Direction
 Distance
 Distance (ft.)
 Elevation Site

MAP FINDINGS

Database(s) EDR ID Number
 EPA ID Number

CHEMUNG RIVER (Continued)

S101508476

Resource Affected - Drinking Wtr : No
 Resource Affected - Sewer : No
 Resource Affected - Impervious Surface : No
 Resource Affected - Subway : No
 Resource Affected - Utility : No
 Resource Affected - Impervious Surface : No
 Oxygenate : False

DEC Remarks : Prior to Sept, 2004 data translation this spill Lead DEC Field was "DS"
 11/09/74: OFFICERS MURRAY AND POWELL ARE ON SITE. BY 1215 HRS, IT IS DETERMINED THROUGH SEPARATE OBSERVATION ALONG THE RIVER BY MURRAY AND POWELL, THAT NO OIL IS VISIBLE AND THE STREAM FLOW IS SUCH THAT A BOOM WOULD PROBABLY NOT BE ADEQUATE. MR. KLINE IS CONTACTED AND HE COULD ADD NO FURTHER INFORMATION REGARDING THE SPILL. CORNING GLASS ORDERS CHICKEN FENCING AND STRAW TO USE IF NECESSARY. OFFICER MURRAY ADVISES CORNING GLASS PERSONNEL TO PUT AT LEAST TWO STRAW BOOMS IN THE #12 PIPE DISCHARGE CHANNEL TO REMOVE THE SMALL AMOUNT OF OIL STILL COMING OUT. OFFICERS POWELL AND MURRAY WILL BE CHECKING THE SITUATION THROUGHOUT THE DAY TO DETERMINE IF ADDITIONAL ACTION IS NEEDED. NO CLEANUP POSSIBLE DUE TO HIGH WATER SITUATION.

Remark: THERE HAS BEEN A SPILL OF 4000-5000 GALLONS OF FUEL OIL INOT THE CHEMUNG RIVER. CORNING GLASS PERSONNEL HAS CONTAINED OIL RESIDUE IN A DITCH. HIGH RIVER FLOW HAS DISSIPATED THE MAJORITY OF THE SPILL, THEREFORE CLEANUP IS NOT POSSIBLE. POSSIBLE LEGAL ACTION PENDING.

HIST SPILLS:

Spill Number:	7481109	Region of Spill:	8
Investigator:	DS	SWIS:	46
Caller Name:	Not reported	Caller Agency:	Not reported
Caller Phone:	Not reported	Caller Extension:	Not reported
Notifier Name:	Not reported	Notifier Agency:	Not reported
Notifier Phone:	Not reported	Notifier Extension:	Not reported
Spill Date:	11/09/1974 09:50	Reported to Dept:	11/09/74 10:00
Spill Cause:	Unknown	Resource Affected:	Groundwater
Water Affected:	Not reported	Spill Source:	Unknown
Facility Contact:	Not reported	Facility Tele:	Not reported
Spill Notifier:	Responsible Party	PBS Number:	Not reported
Spiller Contact:	Not reported	Spiller Phone:	Not reported

Spiller: CORNING GLASS
 Spiller Address: SAME
 DEC Remarks : Not reported
 Remark: CORNING GLASS CONTAINED OIL RESIDUE IN DITCH HIGH RIVER FLOW DISSIPATED MAJORITY OF SPILL. CLEANUP NOT POSSIBLE, POSSIBLE LEGAL ACTION PENDING.

Spill Class: Not reported
 Material:
 Material Class Type: 1
 Quantity Spilled: 4000
 Units: Gallons
 Unknown Qty Spilled: 4000
 Quantity Recovered: 0
 Unknown Qty Recovered: False
 Material: #2 FUEL OIL
 Class Type: Petroleum
 Chem Abstract Service Number: #2 FUEL OIL
 Last Date: 12/07/1994
 Num Times Material Entry In File: 24464
 Spill Closed Dt: 11/09/74

Map ID
Direction
Distance
Distance (ft.)
Elevation Site

MAP FINDINGS

Database(s) EDR ID Number
EPA ID Number

CHEMUNG RIVER (Continued)

S101508476

Cleanup Ceased: 11/09/74
Last Inspection: / /
Recommended Penalty: Penalty Not Recommended
Spiller Cleanup Dt/ /
Invstgn Complete:/ /
Spill Record Last Update: / /
Is Updated: False
Corrective Action Plan Submitted: / /
Date Spill Entered In Computer Data File: 07/03/90
Date Region Sent Summary to Central Office: / /

Cleanup Meets Std:True
Enforcement Date: / /
UST Involvement: False

LTANKS:

Spill Number: 7580217
Facility ID : 7580217
Site ID : 221483
Spill Date: 02/18/75
Referred To : Not reported
Water Affected: Not reported
Spill Cause: TANK FAILURE
Facility Address 2:Not reported
Investigator: BWFINSTE
Caller Name: RAUL SCHENEM
Caller Phone: Not reported
Notifier Name: Not reported
Notifier Phone: Not reported
Spiller Contact: Not reported
Spiller: Not reported
Spiller Company : CORNING GLASS WORKS
Spiller Address: SAME
ZZ
Spiller County : 001
Spill Class: Known release that creates potential for fire or hazard. DEC Response.
Willing Responsible Party. Corrective action taken.

Region of Spill: 8
DER Facility ID : 298721
CID : Not reported
Reported to Dept: 02/18/75
DEC Region : 8
Spill Source: PRIVATE DWELLING
Facility Tele: Not reported
SWIS: 5138
Caller Agency: POLICE DEPT. BY CITIZEN
Caller Extension: Not reported
Notifier Agency: Not reported
Notifier Extension: Not reported
Spiller Phone: Not reported

Spill Closed Dt: 04/11/75

Spill Notifier: CITIZEN
Cleanup Ceased: 04/11/75
Last Inspection: / /
Cleanup Meets Standard: True
Recommended Penalty: Penalty Not Recommended
UST Involvement: False
Spill Record Last Update: 08/22/05
Date Spill Entered In Computer Data File: 12/02/03
Remediation Phase : 0
Program Number : 7580217
Material
Material ID : 482908
Site ID : 221483
Operable Unit : 01
Operable Unit ID : 891518
Material Code : 0001
Material Name : #2 Fuel Oil
Case No. : Not reported
Material FA : Petroleum
Quantity : 647
Units : G
Recovered : No
Resource Affected - Soil : No
Resource Affected - Air : No

Map ID
 Direction
 Distance
 Distance (ft.)
 Elevation Site

MAP FINDINGS

Database(s) EDR ID Number
 EPA ID Number

CHEMUNG RIVER (Continued)

S101508476

Resource Affected - Indoor Air : No
 Resource Affected - Groundwater : Yes
 Resource Affected - Surface Water : No
 Resource Affected - Drinking Wtr : No
 Resource Affected - Sewer : No
 Resource Affected - Impervious Surface : No
 Resource Affected - Subway : No
 Resource Affected - Utility : No
 Resource Affected - Impervious Surface : No
 Oxygenate : False

Tank Test

Spill Tank Test : Not reported
 Site ID : Not reported
 Tank Number : Not reported
 Tank Size : Not reported
 Test Method : Not reported
 Leak Rate : Not reported
 Gross Fail : Not reported
 Modified By : Not reported
 Last Modified : Not reported
 Test Method : Not reported

DEC Remarks : Prior to Sept, 2004 data translation this spill Lead DEC Field was "BF"
 02/18/75: WRITER (A N COWIE)TELEPHONED TONY GALLO AND/OR HUGH KLINE OF CORNING GLASS. THEY WERE NOT IN THE OFFICE. THE SECRETARY SAID SHE WOULD FIND THEM AND RETURN THE CALL.
 AT 1030 HRS, I CALLED AGAIN AND REACHED HUGH KLINE. THE TELEPHONE CONVERSATION PRODUCED THE FOLLOWING INFORMATION: CORNING GLASS PERSONNEL DISCOVERED THE PINHOLE LEAK AT APPROXIMATELY 0815 HRS FROM A 2" LINE FEEDING APPROXIMATELY 1/16" UNDER 100 POUNDS OF PRESSURE. THE OIL SPRAYED ONTO THE ROOF, RAN DOWN A DRAIN TO THE STORM DRAIN ABOUT 25' FROM THE OUTFALL FOR A PERIOD OF TIME. AFTER SHUTTING OFF THE OIL SUPPLY TO THE BOILER AND CONVERTING TO GAS, THE COMPANY REPLACED STRAW IN OUTFALL #12. SPREAD SORBENT MATERIAL ON THE ROOF OF THE BOILER HOUSE AND BEGAN INVESTIGATION OF THE RIVER DOWNSTREAM AND UPSTREAM. MR KLINE ESTIMATED APPROXIMATELY 600 TO 700 GALLONS OF OIL HAD SPILLED. THE COMPANY IS AWARE OF THE VIOLATION DUE TO NOT NOTIFYING THE DEC AND OTHER AGENCIES. THE COMPANY IS ALSO AWARE THAT THEY ARE RESPONSIBLE FOR ALL CLEANUP. COMPANY WILL CALL BACK WITH MORE PRECISE INFORMATION TODAY. 02/18/75 1100 HRS: A N COWIE TELCON WITH MR EDWARDS OF THE CHEMUNG COUNTY HEALTH DEPARTMENT. CORNING GLASS PERSONNEL HAD NOTIFIED CHEMUNG COUNTY HEALTH DEPARTMENT OF THE OIL SPILL FROM CORNING GLASS FOR THE CITY'S WATER INTAKE PROTECTION. 02/18/75 1207 HRS: MR KLINE CALLED WITH A PROGRESS REPORT OF THE OIL SPILL AT OUTFALL #12. CORNING GLASS PERSONNEL HAD MET WITH ECO POWELL. THEY HAD ALSO NOTIFIED ED CONSIDINE OF THE CITY OF ELMIRA OF THE SPILL AND THE EPA. THEY WILL CONTINUE CLEANUP AT THE OUTFALL BY CHANGING STRAW FREQUENTLY AND ALSO WILL CLEAN UP DOWNSTREAM. FOR FAILURE TO NOTIFY THE DEPARTMENT OF THE DISCHARGE INTO THE CHEMUNG RIVER, THE COMPANY WAS FINED \$500.00.
 Remark: OIL ESCAPED THROUGH A PIN-HOLE LEAK IN A PRESSURIZED FUEL FEED LINE. OIL WAS SPRAYED ONTO AN OUTSIDE ROOF AND FLOWED ON THE GROUND SURFACE INTO A NEARBY STORM SEWER.

HIST LTANKS:

Spill Number: 7580217 Region of Spill: 8
 Spill Date: 02/17/1975 20:00 Reported to Dept: 02/18/75 08:15

Map ID
 Direction
 Distance
 Distance (ft.)
 Elevation Site

MAP FINDINGS

Database(s) EDR ID Number
 EPA ID Number

CHEMUNG RIVER (Continued)

S101508476

Water Affected:	Not reported	Spill Source:	Private Dwelling
Resource Affectd:	Groundwater		
Spill Cause:	Tank Failure		
Facility Contact:	Not reported	Facility Tele:	Not reported
Investigator:	BF	SWIS:	46
Caller Name:	Not reported	Caller Agency:	Not reported
Caller Phone:	Not reported	Caller Extension:	Not reported
Notifier Name:	Not reported	Notifier Agency:	Not reported
Notifier Phone:	Not reported	Notifier Extension:	Not reported
Spiller Contact:	Not reported	Spiller Phone:	Not reported
Spiller:	CORNING GLASS WORKS		
Spiller Address:	SAME		
Spill Class:	Not reported		
Spill Closed Dt:	04/11/75		
Spill Notifier:	Citizen	PBS Number:	Not reported
Cleanup Ceased:	04/11/75		
Last Inspection:	/ /		
Cleanup Meets Standard:	True		
Recommended Penalty:	Penalty Not Recommended		
Spiller Cleanup Date:	/ /		
Enforcement Date:	/ /		
Investigation Complete:	/ /		
UST Involvement:	False		
Spill Record Last Update:	/ /		
Is Updated:	False		
Corrective Action Plan Submitted:	/ /		
Date Spill Entered In Computer Data File:	07/10/90		
Date Region Sent Summary to Central Office:	/ /		
Tank Test:			
PBS Number:	Not reported		
Tank Number:	Not reported		
Test Method:	Not reported		
Capacity of Failed Tank:	Not reported		
Leak Rate Failed Tank:	Not reported		
Gross Leak Rate:	Not reported		
Material:			
Material Class Type:	1		
Quantity Spilled:	647		
Units:	Gallons		
Unknown Qty Spilled:	647		
Quantity Recovered:	0		
Unknown Qty Recovered:	False		
Material:	#2 FUEL OIL		
Class Type:	Petroleum		
Chem Abstract Service Number:	#2 FUEL OIL		
Last Date:	12/07/1994		
Num Times Material Entry In File:	24464		
DEC Remarks:	/ / : FOR FAILURE NOTIFY N.Y.S. D.E.C. OF DISCHARGE INTO CHEMUNG RIVER FINED 500.00.		
Spill Cause:	OIL ESCAPED THROUGH PIN-HOLE LEAK IN A PRESSURIZED FUEL FEED LINE OIL WAS SPRAYED ON TO AN OUTSIDE ROOF AND FLOWED ON THE GROUND SURFACE INTO A NEARBY STORM SEWER.		

MAP FINDINGS

Map ID
 Direction
 Distance
 Distance (ft.)
 Elevation

Site

Database(s)

EDR ID Number
 EPA ID Number

D13
ESE
 < 1/8
 426 ft.

CORNING GLASS WORKS
CORNING GLASS WORKS
CORNING, NY

NY Spills
NY Hist Spills

S102172667
N/A

Site 3 of 5 in cluster D

Relative:
Lower

SPILLS:

Actual:
924 ft.

DER Facility ID : 91902
 Site ID : 103959
 Spill Number: 8180216
 Investigator: PCLINDEN
 Caller Name: JOE PIGNATO
 Caller Phone: Not reported
 Notifier Name: Not reported
 Notifier Phone: Not reported
 Spill Date: 02/16/81
 Facility Address 2: Not reported
 Facility Type: ER
 Referred To : Not reported
 Remediation Phase : 0
 Program Number : 8180216
 Spill Cause: UNKNOWN
 Water Affected: CHEMUNG RIVER
 Contact Name: Not reported
 Spill Notifier: AFFECTED PERSONS
 Spiller: Not reported
 Spiller Company : Not reported
 Spiller Address: ***Update***, ZZ
 Spiller County : 001
 Spill Class: Not reported
Spill Closed Dt: 02/17/81
 Cleanup Ceased: 02/17/81
 Last Inspection: / /
 Recommended Penalty: Penalty Not Recommended
 UST Trust: False
 Spill Record Last Update: 02/19/04
 Date Spill Entered In Computer Data File: 12/02/03
Material
 Material ID : Not reported
 Site ID : Not reported
 Operable Unit : Not reported
 Operable Unit ID : Not reported
 Material Code : Not reported
 Material Name : Not reported
 Case No. : Not reported
 Material FA : Not reported
 Quantity : Not reported
 Units : Not reported
 Recovered : Not reported
 Resource Affected - Soil : Not reported
 Resource Affected - Air : Not reported
 Resource Affected - Indoor Air : Not reported
 Resource Affected - Groundwater : Not reported
 Resource Affected - Surface Water : Not reported
 Resource Affected - Drinking Wtr : Not reported
 Resource Affected - Sewer : Not reported
 Resource Affected - Impervious Surface : Not reported
 Resource Affected - Subway : Not reported
 Resource Affected - Utility : Not reported

CID : Not reported
 Region of Spill: 8
 SWIS: 5138
 Caller Agency: CORNING GLASS
 Caller Extension: Not reported
 Notifier Agency: Not reported
 Notifier Extension: Not reported
 Reported to Dept: 02/16/81

DEC Region : 8

Spill Source: UNKNOWN
 Facility Tele: Not reported

Cleanup Meets Std: True

Map ID
Direction
Distance
Distance (ft.)
Elevation

MAP FINDINGS

CORNING GLASS WORKS (Continued)

EDR ID Number
EPA ID Number

Database(s)

S102172667

Resource Affected - Impervious Surface : Not reported
Oxygenate : Not reported
DEC Remarks : Prior to Sept, 2004 data translation this spill Lead DEC Field was "PL"
2004/02/19 - Both Spill Time and RCVD Time were previously blank and
replaced with "00:00" to fix a data translation problem... Bob Corcoran
09/28/95: This is additional information about material spilled from the translation of the old spill
file: ZYGOL
Remark: DURING MOVE FROM ONE BUILDING TO ANOTHER, EMPLOYEE DUMPED MATERIAL DOWN
DRAIN.

HIST SPILLS:

Spill Number:	8180216	Region of Spill:	8
Investigator:	PL	SWIS:	46
Caller Name:	Not reported	Caller Agency:	Not reported
Caller Phone:	Not reported	Caller Extension:	Not reported
Notifier Name:	Not reported	Notifier Agency:	Not reported
Notifier Phone:	Not reported	Notifier Extension:	Not reported
Spill Date:	02/16/1981	Reported to Dept:	02/16/81
Spill Cause:	Unknown	Resource Affected:	Air
Water Affected:	CHEMUNG RIVER	Spill Source:	Unknown
Facility Contact:	Not reported	Facility Tele:	Not reported
Spill Notifier:	Affected Persons	PBS Number:	Not reported
Spiller Contact:	Not reported	Spiller Phone:	Not reported
Spiller:	Not reported		
Spiller Address:	Not reported		

DEC Remarks : 09/28/95: This is additional information about material spilled from
the translation of the old spill file: ZYGOL
Remark: DURING MOVE FROM ONE BUILDING TO ANOTHER, EMPLOYEE DUMPED MATERIAL DOWN
DRAIN.

Spill Class: Not reported

Material:

Material Class Type:	Not reported
Quantity Spilled:	Not reported
Units:	Not reported
Unknown Qty Spilled:	Not reported
Quantity Recovered:	Not reported
Unknown Qty Recovered:	Not reported
Material:	Not reported
Class Type:	Not reported
Chem Abstract Service Number:	Not reported
Last Date:	Not reported
Num Times Material Entry In File:	Not reported

Spill Closed Dt: 02/17/81

Cleanup Ceased: 02/17/81

Last Inspection: / /

Recommended Penalty: Penalty Not Recommended

Spiller Cleanup Dt: / /

Invstgn Complete: / /

Spill Record Last Update: / /

Is Updated: False

Corrective Action Plan Submitted: / /

Date Spill Entered In Computer Data File: 02/02/93

Date Region Sent Summary to Central Office: / /

Cleanup Meets Std: True

Enforcement Date: / /

UST Involvement: False

MAP FINDINGS

Map ID
 Direction
 Distance
 Distance (ft.)
 Elevation

Site

Database(s)

EDR ID Number
 EPA ID Number

D14
ESE
 < 1/8
 426 ft.

CORNING GLASS MAIN PLANT
CORNING GLASS MAIN PLANT,
CORNING, NY

NY Spills
NY Hist Spills

S102172845
N/A

Site 4 of 5 in cluster D

Relative:
Lower

SPILLS:

Actual:
924 ft.

DER Facility ID : 186291
 Site ID : 225693
 Spill Number: 8400275
 Investigator: UNASSIGNED
 Caller Name: JOHN CHERILL
 Caller Phone: Not reported
 Notifier Name: Not reported
 Notifier Phone: Not reported
 Spill Date: 04/27/84
 Facility Address 2: Not reported
 Facility Type: ER
 Referred To : Not reported
 Remediation Phase : 0
 Program Number : 8400275
 Spill Cause: UNKNOWN
 Water Affected: Not reported
 Contact Name: Not reported
 Spill Notifier: OTHER
 Spiller: Not reported
 Spiller Company : Not reported
 Spiller Address: ***Update***, ZZ
 Spiller County : 001
 Spill Class: Not reported
Spill Closed Dt: 06/01/86
 Cleanup Ceased: 06/01/86
 Last Inspection: / /
 Recommended Penalty: Penalty Not Recommended
 UST Trust: False
 Spill Record Last Update: 02/19/04
 Date Spill Entered In Computer Data File: 12/02/03
Material
 Material ID : 481735
 Site ID : 225693
 Operable Unit : 01
 Operable Unit ID : 894070
 Material Code : 0017A
 Material Name : PCB OIL
 Case No. : Not reported
 Material FA : Petroleum
 Quantity : 1
 Units : G
 Recovered : No
 Resource Affected - Soil : No
 Resource Affected - Air : Yes
 Resource Affected - Indoor Air : No
 Resource Affected - Groundwater : No
 Resource Affected - Surface Water : No
 Resource Affected - Drinking Wtr : No
 Resource Affected - Sewer : No
 Resource Affected - Impervious Surface : No
 Resource Affected - Subway : No
 Resource Affected - Utility : No

CID : Not reported
 Region of Spill: 8
 SWIS: 5138
 Caller Agency: Not reported
 Caller Extension: Not reported
 Notifier Agency: Not reported
 Notifier Extension: Not reported
 Reported to Dept: 04/27/84

 DEC Region : 8

 Spill Source: UNKNOWN
 Facility Tele: Not reported

Cleanup Meets Std: True

Map ID
Direction
Distance
Distance (ft.)
Elevation

MAP FINDINGS

CORNING GLASS MAIN PLANT (Continued)

EDR ID Number
EPA ID Number

Database(s)

S102172845

Resource Affected - Impervious Surface : No
Oxygenate : False
DEC Remarks : Prior to Sept, 2004 data translation this spill Lead DEC Field was " " 2004/02/19 - Spill Time was previously blank and replaced with RCVD Time to fix a data translation problem... Bob Corcoran / / : CONTAINMENT ACTION: CORNING GLASS COVERED 1' DIAMETER AREA OF SPILLED OIL; WESTINGHOUSE OF BUFFALO WILL LOOK AT TRANSFORMER ON MONDAY. / / : CLEANUP ACTION: CORNING GLASS SUBSEQUENTLY DECIDED TO SCRAP TRANSFORMER AND IS LOOKING FOR LICENSED WASTE HAULER.
Remark: A 1500 KV TRANSFORMER WITH 709.1 KG OF PCB CONTAMINATED OIL SHORTED OUT VENTING A SMALL AMOUNT OF OIL THROUGH TOP SEAL

HIST SPILLS:

Spill Number:	8400275	Region of Spill:	8
Investigator:	Not reported	SWIS:	46
Caller Name:	Not reported	Caller Agency:	Not reported
Caller Phone:	Not reported	Caller Extension:	Not reported
Notifier Name:	Not reported	Notifier Agency:	Not reported
Notifier Phone:	Not reported	Notifier Extension:	Not reported
Spill Date:	/ /	Reported to Dept:	04/27/84 15:00
Spill Cause:	Unknown	Resource Affected:	Air
Water Affected:	Not reported	Spill Source:	Unknown
Facility Contact:	Not reported	Facility Tele:	Not reported
Spill Notifier:	Other	PBS Number:	Not reported
Spiller Contact:	Not reported	Spiller Phone:	Not reported
Spiller:	Not reported		
Spiller Address:	Not reported		

DEC Remarks : / / : CONTAINMENT ACTION: CORNING GLASS COVERED 1 DIAMETER AREA OF SPILLED OIL; WESTINGHOUSE OF BUFFALO WILL LOOK AT TRANSFORMER ON MONDAY. / / : CLEANUP ACTION: CORNING GLASS SUBSEQUENTLY DECIDED TO SCRAP TRANSFORMER AND IS LOOKING FOR LICENSED WASTE HAULER.

Remark: A 1500 KV TRANSFORMER WITH 709.1 KG OF PCB CONTAMINATED OIL SHORTED OUT VENTING A SMALL AMOUNT OF OIL THROUGH TOP SEAL

Spill Class: Not reported

Material:

Material Class Type: 1
Quantity Spilled: 1
Units: Gallons
Unknown Qty Spilled: Yes
Quantity Recovered: 0
Unknown Qty Recovered: False
Material: PCB OIL
Class Type: Petroleum
Chem Abstract Service Number: PCB OIL
Last Date: 07/28/1994
Num Times Material Entry In File: 1229

Spill Closed Dt: 06/01/86

Cleanup Ceased: 06/01/86

Last Inspection: / /

Cleanup Meets Std: True

Recommended Penalty: Penalty Not Recommended

Spiller Cleanup Dt: / /

Enforcement Date: / /

Invstgn Complete: / /

UST Involvement: False

Spill Record Last Update: / /

Is Updated: False

Corrective Action Plan Submitted: / /

Date Spill Entered In Computer Data File: 02/07/90

Map ID
 Direction
 Distance
 Distance (ft.)
 Elevation

MAP FINDINGS

CORNING GLASS MAIN PLANT (Continued)

EDR ID Number
 EPA ID Number

Database(s)

S102172845

Date Region Sent Summary to Central Office: / /

**D15
 ESE
 < 1/8
 426 ft.**

**CORNING INC. FALLBROOK
 CORNING INC FALLBROOK
 CORNING, NY**

**NY Spills
 NY Hist Spills**

**S102168820
 N/A**

Site 5 of 5 in cluster D

**Relative:
 Lower**

SPILLS:

**Actual:
 924 ft.**

DER Facility ID :	116689	CID :	Not reported
Site ID :	135950	Region of Spill:	8
Spill Number:	9201348	SWIS:	5138
Investigator:	PCLINDEN	Caller Agency:	CORNING INC
Caller Name:	KEVIN KONOPSKY	Caller Extension:	Not reported
Caller Phone:	(607) 974-5392	Notifier Agency:	Not reported
Notifier Name:	Not reported	Notifier Extension:	Not reported
Notifier Phone:	Not reported	Reported to Dept:	05/02/92
Spill Date:	05/02/92		
Facility Address 2:	Not reported		
Facility Type:	ER	DEC Region :	8
Referred To :	Not reported		
Remediation Phase :	0		
Program Number :	9201348	Spill Source:	COMMERCIAL/INDUSTRIAL
Spill Cause:	TRAFFIC ACCIDENT	Facility Tele:	Not reported
Water Affected:	Not reported		
Contact Name:	Not reported		
Spill Notifier:	RESPONSIBLE PARTY		
Spiller:	Not reported		
Spiller Company :	CORNING INC		
Spiller Address:	ZZ		
Spiller County :	001		
Spill Class:	Possible release with minimal potential for fire or hazard or Known release with no damage. No DEC Response. No corrective action required.		
Spill Closed Dt:	05/02/92		
Cleanup Ceased:	05/02/92	Cleanup Meets Std:	True
Last Inspection:	/ /		
Recommended Penalty:	Penalty Not Recommended		
UST Trust:	False		
Spill Record Last Update:	09/30/04		
Date Spill Entered In Computer Data File:	05/05/92		
Material			
Material ID :	Not reported		
Site ID :	Not reported		
Operable Unit :	Not reported		
Operable Unit ID :	Not reported		
Material Code :	Not reported		
Material Name :	Not reported		
Case No. :	Not reported		
Material FA :	Not reported		
Quantity :	Not reported		
Units :	Not reported		
Recovered :	Not reported		
Resource Affected - Soil :	Not reported		
Resource Affected - Air :	Not reported		
Resource Affected - Indoor Air :	Not reported		
Resource Affected - Groundwater :	Not reported		
Resource Affected - Surface Water :	Not reported		
Resource Affected - Drinking Wtr :	Not reported		
Resource Affected - Sewer :	Not reported		

Map ID
Direction
Distance
Distance (ft.)
Elevation

MAP FINDINGS

CORNING INC. FALLBROOK (Continued)

EDR ID Number
EPA ID Number

Database(s)

S102168820

Resource Affected - Impervious Surface : Not reported
Resource Affected - Subway : Not reported
Resource Affected - Utility : Not reported
Resource Affected - Impervious Surface : Not reported
Oxygenate : Not reported
DEC Remarks : Prior to Sept, 2004 data translation this spill Lead DEC Field was "PL"
05/02/92: P MILLER TELCON W/KEVIN KONOPSKY; HE WILL FOLLOW-UP ON MONDAY
WITH NYSDEC AIR DIVISION. 09/28/95: This is additional information
about material spilled from the tra
nslation of the old spill file: LEAD, SILICON.
Remark: MVA CAUSED POWER OUTAGE IN CITY OF CORNING CAUSING CORNING INC EMISSION
CONTROLS SHUT DOWN. THIS CAUSED DISCHARGE OF SILICON & LEAD FOR ABOUT
10 MINUTES TO AIR. CONTACT: K KONOPSKY

HIST SPILLS:

Spill Number: 9201348 Region of Spill: 8
Investigator: PL SWIS: 46
Caller Name: Not reported Caller Agency: Not reported
Caller Phone: Not reported Caller Extension: Not reported
Notifier Name: Not reported Notifier Agency: Not reported
Notifier Phone: Not reported Notifier Extension: Not reported
Spill Date: 05/02/1992 12:00 Reported to Dept: 05/02/92 13:40
Spill Cause: Traffic Accident Resource Affected: Air
Water Affected: Not reported Spill Source: Other Commercial/Industrial
Facility Contact: Not reported Facility Tele: Not reported
Spill Notifier: Responsible Party PBS Number: Not reported
Spiller Contact: Not reported Spiller Phone: Not reported
Spiller: CORNING INC
Spiller Address: Not reported
DEC Remarks : 05/02/92: P MILLER TELCON W/KEVIN KONOPSKY; HE WILL FOLLOW-UP ON MONDAY
WITH NYSDEC AIR DIVISION. 09/28/95: This is additional information
about material spilled from the translation of the old spill file: LEAD,
SILICON.
Remark: MVA CAUSED POWER OUTAGE IN CITY OF CORNING CAUSING CORNING INC EMISSION
CONTROLS SHUT DOWN. THIS CAUSED DISCHARGE OF SILICON LEAD FOR ABOUT
10 MINUTES TO AIR. CONTACT: K KONOPSKY
Spill Class: Possible release with minimal potential for fire or hazard or Known
release with no damage. No DEC Response. No corrective action required.

Material:

Material Class Type: Not reported
Quantity Spilled: Not reported
Units: Not reported
Unknown Qty Spilled: Not reported
Quantity Recovered: Not reported
Unknown Qty Recovered: Not reported
Material: Not reported
Class Type: Not reported
Chem Abstract Service Number: Not reported
Last Date: Not reported
Num Times Material Entry In File: Not reported
Spill Closed Dt: 05/02/92
Cleanup Ceased: 05/02/92
Last Inspection: / / Cleanup Meets Std: True
Recommended Penalty: Penalty Not Recommended
Spiller Cleanup Dt/ / Enforcement Date: / /
Invstgn Complete: / / UST Involvement: False
Spill Record Last Update: / /
Is Updated: False

Map ID
 Direction
 Distance
 Distance (ft.)
 Elevation Site

MAP FINDINGS

Database(s) EDR ID Number
 EPA ID Number

CORNING INC. FALLBROOK (Continued)

S102168820

Corrective Action Plan Submitted: / /
 Date Spill Entered In Computer Data File: 05/05/92
 Date Region Sent Summary to Central Office: / /

16
SSW
 < 1/8
 483 ft.

RADISSON HOTEL
125 DENISON PARKWAY EAST
CORNING, NY

NY Spills **S102561257**
NY Hist Spills **N/A**

Relative:
Higher

Actual:
931 ft.

SPILLS:

DER Facility ID :	130200	CID :	31
Site ID :	153468	Region of Spill:	8
Spill Number:	9612670	SWIS:	5138
Investigator:	SARODABA	Caller Agency:	SEAR-BROWN
Caller Name:	LARRY KEEFE	Caller Extension:	Not reported
Caller Phone:	(716) 475-1440	Notifier Agency:	SEAR-BROWN
Notifier Name:	KEVIN IGNASZAK	Notifier Extension:	Not reported
Notifier Phone:	(716) 475-1440	Reported to Dept:	01/24/97
Spill Date:	01/24/97		
Facility Address 2:	Not reported		
Facility Type:	ER		
Referred To :	Not reported	DEC Region :	8
Remediation Phase :	0		
Program Number :	9612670		
Spill Cause:	ABANDONED DRUMS	Spill Source:	UNKNOWN
Water Affected:	Not reported	Facility Tele:	(000) 475-1440
Contact Name:	LARRY KEEFE		
Spill Notifier:	LOCAL AGENCY		
Spiller:	Not reported		
Spiller Company :	UNKNOWN		
Spiller Address:	NY		
Spiller County :	999		
Spill Class:	Known release with minimal potential for fire or hazard. DEC Response. Willing Responsible Party. Corrective action taken.		

Spill Closed Dt: 04/02/97

Cleanup Ceased: 03/27/97
 Last Inspection: 01/27/97
 Recommended Penalty: Penalty Not Recommended
 UST Trust: False
 Cleanup Meets Std: True

Spill Record Last Update: 04/02/97
 Date Spill Entered In Computer Data File: 01/24/97

Material

Material ID :	341318
Site ID :	153468
Operable Unit :	01
Operable Unit ID :	1044179
Material Code :	0001
Material Name :	#2 Fuel Oil
Case No. :	Not reported
Material FA :	Petroleum
Quantity :	0
Units :	G
Recovered :	No
Resource Affected - Soil :	Yes
Resource Affected - Air :	No
Resource Affected - Indoor Air :	No
Resource Affected - Groundwater :	No
Resource Affected - Surface Water :	No
Resource Affected - Drinking Wtr :	No

Map ID
Direction
Distance
Distance (ft.)
Elevation Site

MAP FINDINGS

Database(s)
EDR ID Number
EPA ID Number

RADISSON HOTEL (Continued)

S102561257

Resource Affected - Sewer : No
Resource Affected - Impervious Surface : No
Resource Affected - Subway : No
Resource Affected - Utility : No
Resource Affected - Impervious Surface : No
Oxygenate : False

DEC Remarks : Prior to Sept, 2004 data translation this spill Lead DEC Field was "SR"
01/27/97 SR RESPONDED TO REPORT OF CONTAMINATED SOIL FROM TANK REMOVAL;
THIS SPILL INITIALLY CALLED IN AS ABANDONED DRUM, IS ACTUALLY A 600 GAL
FUEL OIL TANK OUT-OF-SERVICE FOR
DECADES, DISCOVERED DURING PHASE I/II WORK FOR FINANCING DEAL. SEAR
BROWN OVERSEEING MARCOR REMOVAL. APPROXIMATELY 8-10 TON OF CONTAMINATED
SOIL STOCKPILED. APPARENTLY DUG OUT OF CONTAMINATION AT APPROX 10-12
FEET BELOW GROUND SURFACE. SAMPLES TAKEN
FOR 7021/8270 STARS. 03/02706/97 DISPOSAL RECEIPTS RECEIVED FOR
12.24 TONS OF SOIL. CLOSE SPILL.

Remark: ABANDONED UNDERGROUND DRUM

HIST SPILLS:

Spill Number:	9612670	Region of Spill:	8
Investigator:	SR	SWIS:	46
Caller Name:	Not reported	Caller Agency:	Not reported
Caller Phone:	Not reported	Caller Extension:	Not reported
Notifier Name:	Not reported	Notifier Agency:	Not reported
Notifier Phone:	Not reported	Notifier Extension:	Not reported
Spill Date:	01/24/1997 10:00	Reported to Dept:	01/24/97 11:39
Spill Cause:	Abandoned Drums	Resource Affected:	On Land
Water Affected:	Not reported	Spill Source:	Unknown
Facility Contact:	Not reported	Facility Tele:	Not reported
Spill Notifier:	Local Agency	PBS Number:	Not reported
Spiller Contact:	LARRY KEEFE	Spiller Phone:	(000) 475-1440
Spiller:	UNKNOWN		
Spiller Address:	Not reported		

DEC Remarks : 01/27/97 SR RESPONDED TO REPORT OF CONTAMINATED SOIL FROM TANK REMOVAL;
THIS SPILL INITIALLY CALLED IN AS ABANDONED DRUM, IS ACTUALLY A 600 GAL
FUEL OIL TANK OUT-OF-SERVICE FOR DECADES, DISCOVERED DURING PHASE I/II
WORK FOR FINANCING DEAL. SEAR BRO
WN OVERSEEING MARCOR REMOVAL. APPROXIMATELY 8-10 TON OF CONTAMINATED
SOIL STOCKPILED. APPARENTLY DUG OUT OF CONTAMINATION AT APPROX 10-12
FEET BELOW GROUND SURFACE. SAMPLES TAKEN FOR 7021/8270 STARS.
03/02706/97 DISPOSAL RECEIPTS RECEIVED FOR 12
.24 TONS OF SOIL. CLOSE SPILL.

Remark: ABANDONED UNDERGROUND DRUM

Spill Class: Known release with minimal potential for fire or hazard. DEC Response.
Willing Responsible Party. Corrective action taken.

Material:

Material Class Type: 1
Quantity Spilled: 0
Units: Gallons
Unknown Qty Spilled: No
Quantity Recovered: 0
Unknown Qty Recovered: True
Material: #2 FUEL OIL
Class Type: Petroleum
Chem Abstract Service Number: #2 FUEL OIL
Last Date: 12/07/1994
Num Times Material Entry In File: 24464
Spill Closed Dt: 04/02/97

Map ID
Direction
Distance
Distance (ft.)
Elevation Site

MAP FINDINGS

Database(s)
EDR ID Number
EPA ID Number

RADISSON HOTEL (Continued)

S102561257

Cleanup Ceased: 03/27/97
Last Inspection: 01/27/97
Recommended Penalty: Penalty Not Recommended
Spiller Cleanup Dt/ /
Invstgn Complete:/ /
Spill Record Last Update: 04/02/97
Is Updated: False
Corrective Action Plan Submitted: / /
Date Spill Entered In Computer Data File: 01/24/97
Date Region Sent Summary to Central Office: / /

Cleanup Meets Std:True
Enforcement Date: / /
UST Involvement: False

17
SW
< 1/8
488 ft.

**ROUTE 17
CEDAR ST @DENISON PKWY
CORNING, NY**

**NY Spills S102169035
NY Hist Spills N/A**

**Relative:
Higher
Actual:
931 ft.**

SPILLS:

DER Facility ID : 121066
Site ID : 141817
Spill Number: 9206623
Investigator: TPWALSH
Caller Name: BRUCE ERWAY
Caller Phone: (607) 936-4621
Notifier Name: Not reported
Notifier Phone: Not reported
Spill Date: 09/07/92
Facility Address 2:Not reported
Facility Type: ER
Referred To : Not reported
Remediation Phase : 0
Program Number : 9206623
Spill Cause: UNKNOWN
Water Affected: Not reported
Contact Name: Not reported
Spill Notifier: FIRE DEPARTMENT
Spiller: Not reported
Spiller Company : UNKNOWN BUS
Spiller Address: ZZ
Spiller County : 001
Spill Class: Possible release with minimal potential for fire or hazard or Known release with no damage. No DEC Response. No corrective action required.

CID : Not reported
Region of Spill: 8
SWIS: 5138
Caller Agency: CORNING FIRE DEPT
Caller Extension: Not reported
Notifier Agency: Not reported
Notifier Extension: Not reported
Reported to Dept: 09/07/92

DEC Region : 8
Spill Source: UNKNOWN
Facility Tele: Not reported

Spill Closed Dt: 09/07/92

Cleanup Ceased: 09/07/92
Last Inspection: / /
Recommended Penalty: Penalty Not Recommended
UST Trust: False
Spill Record Last Update: 08/10/94
Date Spill Entered In Computer Data File: 09/09/92

Cleanup Meets Std:True

Material

Material ID : 407324
Site ID : 141817
Operable Unit : 01
Operable Unit ID : 973801
Material Code : 0008
Material Name : Diesel
Case No. : Not reported
Material FA : Petroleum
Quantity : 25
Units : G

Map ID
Direction
Distance
Distance (ft.)
Elevation

MAP FINDINGS

ROUTE 17 (Continued)

EDR ID Number
EPA ID Number

Database(s)

S102169035

Recovered : No
Resource Affected - Soil : Yes
Resource Affected - Air : No
Resource Affected - Indoor Air : No
Resource Affected - Groundwater : No
Resource Affected - Surface Water : No
Resource Affected - Drinking Wtr : No
Resource Affected - Sewer : No
Resource Affected - Impervious Surface : No
Resource Affected - Subway : No
Resource Affected - Utility : No
Resource Affected - Impervious Surface : No
Oxygenate : False

DEC Remarks : Prior to Sept, 2004 data translation this spill Lead DEC Field was "TW"
09/07/92: CALLED DEPUTY CHIEF GARY BROWN. THEY SANDED ROAD. NO CLEANUP
POSSIBLE. THEY WILL NOTIFY EAST CORNING. 09/07/92: OKAR MAKING REPAIRS
ON LINE, EXPLODED AND LOST 4 GALL
ONS ONTO GROUND.
Remark: 1-1.5' WIDE AREA THRU STREETS & 3/4 MI ON ROUTE 17 WESTBOUND DOWN CENTER
OF ROAD. ROAD IS WET BUT MATERIAL DID NOT PUDDLE.

HIST SPILLS:

Spill Number:	9206623	Region of Spill:	8
Investigator:	TW	SWIS:	46
Caller Name:	Not reported	Caller Agency:	Not reported
Caller Phone:	Not reported	Caller Extension:	Not reported
Notifier Name:	Not reported	Notifier Agency:	Not reported
Notifier Phone:	Not reported	Notifier Extension:	Not reported
Spill Date:	09/07/1992 19:15	Reported to Dept:	09/07/92 19:43
Spill Cause:	Unknown	Resource Affected:	On Land
Water Affected:	Not reported	Spill Source:	Unknown
Facility Contact:	Not reported	Facility Tele:	Not reported
Spill Notifier:	Fire Department	PBS Number:	Not reported
Spiller Contact:	Not reported	Spiller Phone:	Not reported
Spiller:	UNKNOWN BUS		
Spiller Address:	Not reported		

DEC Remarks : 09/07/92: CALLED DEPUTY CHIEF GARY BROWN. THEY SANDED ROAD. NO CLEANUP
POSSIBLE. THEY WILL NOTIFY EAST CORNING. 09/07/92: OKAR MAKING REPAIRS
ON LINE, EXPLODED AND LOST 4 GALLONS ONTO GROUND.
Remark: 1-1.5 WIDE AREA THRU STREETS 3/4 MI ON ROUTE 17 WESTBOUND DOWN CENTER
OF ROAD. ROAD IS WET BUT MATERIAL DID NOT PUDDLE.
Spill Class: Possible release with minimal potential for fire or hazard or Known
release with no damage. No DEC Response. No corrective action required.

Material:

Material Class Type: 1
Quantity Spilled: 25
Units: Gallons
Unknown Qty Spilled: 25
Quantity Recovered: 0
Unknown Qty Recovered: False
Material: DIESEL
Class Type: Petroleum
Chem Abstract Service Number: DIESEL
Last Date: 07/28/1994
Num Times Material Entry In File: 10625
Spill Closed Dt: 09/07/92
Cleanup Ceased: 09/07/92
Last Inspection: / /

Cleanup Meets Std: True

Map ID
 Direction
 Distance
 Distance (ft.)
 Elevation Site

MAP FINDINGS

Database(s) EDR ID Number
 EPA ID Number

ROUTE 17 (Continued)

S102169035

Recommended Penalty: Penalty Not Recommended
 Spiller Cleanup Dt/ / Enforcement Date: / /
 Invstgn Complete:/ / UST Involvement: False
 Spill Record Last Update: 08/10/94
 Is Updated: False
 Corrective Action Plan Submitted: / /
 Date Spill Entered In Computer Data File: 09/09/92
 Date Region Sent Summary to Central Office: / /

**E18
 SE
 < 1/8
 508 ft.**

**CORNING GLASS
 CORNING GLASS
 CORNING, NY**

**NY Spills S101507544
 NY Hist Spills N/A**

Site 1 of 3 in cluster E

**Relative:
 Lower**

SPILLS:

**Actual:
 923 ft.**

DER Facility ID : 183168
 Site ID : 221484
 Spill Number: 7580729
 Investigator: BWFINSTE
 Caller Name: JAY BARKER
 Caller Phone: Not reported
 Notifier Name: Not reported
 Notifier Phone: Not reported
 Spill Date: 07/29/75
 Facility Address 2:Not reported
 Facility Type: ER
 Referred To : Not reported
 Remediation Phase : 0
 Program Number : 7580729
 Spill Cause: OTHER
 Water Affected: Not reported
 Contact Name: Not reported
 Spill Notifier: RESPONSIBLE PARTY
 Spiller: Not reported
 Spiller Company : CORNING GLASS
 Spiller Address: CORNING, ZZ
 Spiller County : 001
 Spill Class: Not reported
Spill Closed Dt: 07/29/75
 Cleanup Ceased: 07/29/75
 Last Inspection: / /
 Recommended Penalty: Penalty Not Recommended
 UST Trust: False
 Spill Record Last Update: 12/02/03
 Date Spill Entered In Computer Data File: 12/02/03
 Material
 Material ID : 482982
 Site ID : 221484
 Operable Unit : 01
 Operable Unit ID : 891566
 Material Code : 0022
 Material Name : Waste Oil/Used Oil (Not Fuel)
 Case No. : Not reported
 Material FA : Petroleum
 Quantity : 50
 Units : G
 Recovered : No
 Resource Affected - Soil : Yes

CID : Not reported
 Region of Spill: 8
 SWIS: 5138
 Caller Agency: CORNING GLASS
 Caller Extension: Not reported
 Notifier Agency: Not reported
 Notifier Extension: Not reported
 Reported to Dept: 07/29/75

DEC Region : 8

Spill Source: COMMERCIAL/INDUSTRIAL
 Facility Tele: Not reported

Cleanup Meets Std:True

Map ID
 Direction
 Distance
 Distance (ft.)
 Elevation Site

MAP FINDINGS

Database(s) EDR ID Number
 EPA ID Number

CORNING GLASS (Continued)

S101507544

Resource Affected - Air : No
 Resource Affected - Indoor Air : No
 Resource Affected - Groundwater : No
 Resource Affected - Surface Water : No
 Resource Affected - Drinking Wtr : No
 Resource Affected - Sewer : No
 Resource Affected - Impervious Surface : No
 Resource Affected - Subway : No
 Resource Affected - Utility : No
 Resource Affected - Impervious Surface : No
 Oxygenate : False

DEC Remarks : Prior to Sept, 2004 data translation this spill Lead DEC Field was "FC"
 Remark: CONTRACTORS WORKING IN DITCH BROKE OIL LIVE THEY CUT AND CAPPED IT. ALL
 OIL COLLECTED. DITCH WILL BE BACKFILLED.
 This is the most recent NY SPILLS record for this site.

[Click this hyperlink](#) while viewing on your computer to access
 additional NY SPILLS detail in the EDR Site Report.

HIST SPILLS:

Spill Number: 7580729	Region of Spill: 8
Investigator: FC	SWIS: 46
Caller Name: Not reported	Caller Agency: Not reported
Caller Phone: Not reported	Caller Extension: Not reported
Notifier Name: Not reported	Notifier Agency: Not reported
Notifier Phone: Not reported	Notifier Extension: Not reported
Spill Date: 07/29/1975 12:00	Reported to Dept: 07/29/75 15:45
Spill Cause: Other	Resource Affected: On Land
Water Affected: Not reported	Spill Source: Other Commercial/Industrial
Facility Contact: Not reported	Facility Tele: Not reported
Spill Notifier: Responsible Party	PBS Number: Not reported
Spiller Contact: Not reported	Spiller Phone: Not reported
Spiller: CORNING GLASS	
Spiller Address: CORNING	
DEC Remarks : Not reported	
Remark: CONTRACTORS WORKING IN DITCH BROKE OIL LIVE THEY CUT AND CAPPED IT. ALL OIL COLLECTED. DITCH WILL BE BACKFILLED.	

Spill Class: Not reported
 Material:

Material Class Type: 1
 Quantity Spilled: 50
 Units: Gallons
 Unknown Qty Spilled: 50
 Quantity Recovered: 0
 Unknown Qty Recovered: False
 Material: WASTE OIL
 Class Type: Petroleum
 Chem Abstract Service Number: WASTE OIL
 Last Date: 09/27/1994
 Num Times Material Entry In File: 9509

Spill Closed Dt: 07/29/75
 Cleanup Ceased: 07/29/75
 Last Inspection: / / Cleanup Meets Std: True
 Recommended Penalty: Penalty Not Recommended
 Spiller Cleanup Dt/ / Enforcement Date: / /
 Invstgn Complete: / / UST Involvement: False
 Spill Record Last Update: / /
 Is Updated: False

Map ID
 Direction
 Distance
 Distance (ft.)
 Elevation Site

MAP FINDINGS

Database(s) EDR ID Number
 EPA ID Number

CORNING GLASS (Continued)

S101507544

Corrective Action Plan Submitted: / /
 Date Spill Entered In Computer Data File: 08/10/90
 Date Region Sent Summary to Central Office: / /

This is the most recent NY HISTORIC SPILLS record for this site.

[Click this hyperlink](#) while viewing on your computer to access additional NY HIST SPILLS detail in the EDR Site Report.

**E19
 SE
 < 1/8
 508 ft.**

**CORNING GLASS WORKS
 ENSKE GARAGE-E MARKET ST
 CORNING, NY**

**LTANKS S100123301
 HIST LTANKS N/A**

Site 2 of 3 in cluster E

**Relative:
 Lower**

LTANKS:

**Actual:
 923 ft.**

<p>Spill Number: 8707859 Facility ID : 8707859 Site ID : 305501 Spill Date: 12/11/87 Referred To : Not reported Water Affected: Not reported Spill Cause: TANK FAILURE Facility Address 2: Not reported Investigator: JRMARCHI Caller Name: BLAKE MANUEL Caller Phone: Not reported Notifier Name: Not reported Notifier Phone: Not reported Spiller Contact: Not reported Spiller: Not reported Spiller Company : CORNING GLASS WORKS Spiller Address: E MARKET ST CORNING, NY Spiller County : 001 Spill Class: Not reported Spill Closed Dt: 05/03/88 Spill Notifier: RESPONSIBLE PARTY Cleanup Ceased: 05/03/88 Last Inspection: / / Cleanup Meets Standard: True Recommended Penalty: Penalty Not Recommended UST Involvement: False Spill Record Last Update: 06/06/88 Date Spill Entered In Computer Data File: 12/14/87 Remediation Phase : 0 Program Number : 8707859 Material Material ID : 463266 Site ID : 305501 Operable Unit : 01 Operable Unit ID : 912197 Material Code : 0001 Material Name : #2 Fuel Oil Case No. : Not reported Material FA : Petroleum Quantity : 0 Units : Not reported Recovered : No Resource Affected - Soil : No</p>	<p>Region of Spill: 8 DER Facility ID : 246782 CID : Not reported Reported to Dept: 12/11/87 DEC Region : 8 Spill Source: COMMERCIAL/INDUSTRIAL Facility Tele: (607) 974-6204 SWIS: 5138 Caller Agency: Not reported Caller Extension: Not reported Notifier Agency: Not reported Notifier Extension: Not reported Spiller Phone: Not reported</p>
---	---

Map ID
 Direction
 Distance
 Distance (ft.)
 Elevation

MAP FINDINGS

CORNING GLASS WORKS (Continued)

EDR ID Number
 EPA ID Number

Database(s)

Site

S100123301

Resource Affected - Air : No
 Resource Affected - Indoor Air : No
 Resource Affected - Groundwater : Yes
 Resource Affected - Surface Water : No
 Resource Affected - Drinking Wtr : No
 Resource Affected - Sewer : No
 Resource Affected - Impervious Surface : No
 Resource Affected - Subway : No
 Resource Affected - Utility : No
 Resource Affected - Impervious Surface : No
 Oxygenate : False

Tank Test

Spill Tank Test : Not reported
 Site ID : Not reported
 Tank Number : Not reported
 Tank Size : Not reported
 Test Method : Not reported
 Leak Rate : Not reported
 Gross Fail : Not reported
 Modified By : Not reported
 Last Modified : Not reported
 Test Method : Not reported

DEC Remarks : Prior to Sept, 2004 data translation this spill Lead DEC Field was "JM"
 / / : 12/11 - CORNING GLASS TO REMOVE AND REPLACE TANK ASAP.
 FACILITY TO BE REGISTERED UNDER PBS REGULATIONS. 05/03/88: TANKS
 PULLED AND NO SIGNIFICANT CONTAMINATION IN S
 UBSURFACE. GROUNDWATER REACHED AT APPROXIMATELY 14 - 16 FEET AND NO
 PRODUCT ON ITS SURFACE.

Remark: TANK TEST FAILURE OF TWO 4,000 GAL UG #2 FUEL OIL TANKS BY CERTIFIED
 TANK TESTING.

HIST LTANKS:

Spill Number:	8707859	Region of Spill:	8
Spill Date:	12/11/1987 12:00	Reported to Dept:	12/11/87 13:15
Water Affected:	Not reported	Spill Source:	Other Commercial/Industrial
Resource Affected:	Groundwater		
Spill Cause:	Tank Failure		
Facility Contact:	Not reported	Facility Tele:	(607) 974-6204
Investigator:	JM	SWIS:	46
Caller Name:	Not reported	Caller Agency:	Not reported
Caller Phone:	Not reported	Caller Extension:	Not reported
Notifier Name:	Not reported	Notifier Agency:	Not reported
Notifier Phone:	Not reported	Notifier Extension:	Not reported
Spiller Contact:	Not reported	Spiller Phone:	Not reported
Spiller:	CORNING GLASS WORKS		
Spiller Address:	E MARKET ST CORNING, NY		
Spill Class:	Not reported		
Spill Closed Dt:	05/03/88		
Spill Notifier:	Responsible Party	PBS Number:	Not reported
Cleanup Ceased:	05/03/88		
Last Inspection:	/ /		
Cleanup Meets Standard:	True		
Recommended Penalty:	Penalty Not Recommended		
Spiller Cleanup Date:	/ /		
Enforcement Date:	/ /		
Investigation Complete:	/ /		
UST Involvement:	False		

Map ID
 Direction
 Distance
 Distance (ft.)
 Elevation Site

MAP FINDINGS

Database(s) EDR ID Number
 EPA ID Number

CORNING GLASS WORKS (Continued)

S100123301

Spill Record Last Update: 06/06/88
 Is Updated: False
 Corrective Action Plan Submitted: / /
 Date Spill Entered In Computer Data File: 12/14/87
 Date Region Sent Summary to Central Office: / /

Tank Test:
 PBS Number: Not reported
 Tank Number: Not reported
 Test Method: Not reported
 Capacity of Failed Tank: Not reported
 Leak Rate Failed Tank: Not reported
 Gross Leak Rate: Not reported

Material:
 Material Class Type: 1
 Quantity Spilled: 0
 Units: Not reported
 Unknown Qty Spilled: No
 Quantity Recovered: 0
 Unknown Qty Recovered: False
 Material: #2 FUEL OIL
 Class Type: Petroleum
 Chem Abstract Service Number: #2 FUEL OIL
 Last Date: 12/07/1994
 Num Times Material Entry In File: 24464

DEC Remarks: / / : 12/11 - CORNING GLASS TO REMOVE AND REPLACE TANK ASAP. FACILITY TO BE REGISTERED UNDER PBS REGULATIONS. 05/03/88: TANKS PULLED AND NO SIGNIFICANT CONTAMINATION IN SUBSURFACE. GROUNDWATER REACHED AT APPROXIMATELY 14 - 16 FEET AND NO PRODUCT ON ITS SURFACE.

Spill Cause: TANK TEST FAILURE OF TWO 4,000 GAL UG 2 FUEL OIL TANKS BY CERTIFIED TANK TESTING.

**E20
 SE
 < 1/8
 508 ft.**

**MARKET & COHOCTON STREETS
 MARKET STREET
 CORNING, NY**

**NY Spills S103483272
 NY Hist Spills N/A**

Site 3 of 3 in cluster E

**Relative:
 Lower**

SPILLS:

**Actual:
 923 ft.**

DER Facility ID : 90961	CID :	Not reported
Site ID : 102729	Region of Spill:	8
Spill Number: 8201067	SWIS:	5138
Investigator: BWFINSTE	Caller Agency:	NYSDEC
Caller Name: BRUCE FINSTER	Caller Extension:	Not reported
Caller Phone: (716) 226-2466	Notifier Agency:	NYSDEC
Notifier Name: BOB KIRCHER	Notifier Extension:	Not reported
Notifier Phone: Not reported	Reported to Dept:	09/19/82
Spill Date: 09/19/82		
Facility Address 2: Not reported		
Facility Type: ER	DEC Region :	8
Referred To : Not reported		
Remediation Phase : 0		
Program Number : 8201067		
Spill Cause: DELIBERATE	Spill Source:	COMMERCIAL VEHICLE
Water Affected: CHEMUNG RIVER	Facility Tele:	Not reported
Contact Name: Not reported		
Spill Notifier: DEC		
Spiller: Not reported		
Spiller Company : UNKNOWN		
Spiller Address: NY		

Map ID
Direction
Distance
Distance (ft.)
Elevation Site

MAP FINDINGS

Database(s) EDR ID Number
EPA ID Number

MARKET & COHOCTON STREETS (Continued)

S103483272

Spiller County : 999
Spill Class: Known release that creates potential for fire or hazard. (Highly Improbable)
Spill Closed Dt: 10/10/86
Cleanup Ceased: / /
Last Inspection: / / Cleanup Meets Std:False
Recommended Penalty: Penalty Not Recommended
UST Trust: False
Spill Record Last Update: 01/23/01
Date Spill Entered In Computer Data File: / /
Material
Material ID : 484352
Site ID : 102729
Operable Unit : 01
Operable Unit ID : 893114
Material Code : 0059A
Material Name : SOLVENTS
Case No. : Not reported
Material FA : Other
Quantity : 0
Units : G
Recovered : No
Resource Affected - Soil : No
Resource Affected - Air : No
Resource Affected - Indoor Air : No
Resource Affected - Groundwater : No
Resource Affected - Surface Water : Yes
Resource Affected - Drinking Wtr : No
Resource Affected - Sewer : No
Resource Affected - Impervious Surface : No
Resource Affected - Subway : No
Resource Affected - Utility : No
Resource Affected - Impervious Surface : No
Oxygenate : False
DEC Remarks : Prior to Sept, 2004 data translation this spill Lead DEC Field was "BF"
7/15/98 NO ACTION TAKEN AS HAD LATE NOTIFICATION DUE TO FUMES IN
NEIGHBORHOOD OF CAR WASH, FIRE DEPT FLUSHED STORM SEWER AFTER THEY FELT
FLAMMABILITY WAS LOW. 1/23/01: PAPE
R FILE REMOVED AS PER RECORD RETENTION POLICY.
Remark: 7/15/98 LOCATION OF SPILL AT MARKET AND COHOCTON STREETS AT A CAR WASH.
7/15/98 MATERIAL SPILLED REPORTED AS 1,5 CYCLOOCTADIENE. 7/15/98 WATER
BODY AFFECTED ARE STORM SEWERS AND CHEMUNG RIVER.
HIST SPILLS:
Spill Number: 8201067 Region of Spill: 8
Investigator: BF SWIS: 46
Caller Name: Not reported Caller Agency: Not reported
Caller Phone: Not reported Caller Extension: Not reported
Notifier Name: Not reported Notifier Agency: Not reported
Notifier Phone: Not reported Notifier Extension: Not reported
Spill Date: 09/19/1982 13:00 Reported to Dept: 09/19/82 18:30
Spill Cause: Deliberate Resource Affected: Surface Water
Water Affected: CHEMUNG RIVER Spill Source: Commercial Vehicle
Facility Contact: Not reported Facility Tele: Not reported
Spill Notifier: DEC PBS Number: Not reported
Spiller Contact: Not reported Spiller Phone: Not reported
Spiller: UNKNOWN
Spiller Address: Not reported

Map ID
 Direction
 Distance
 Distance (ft.)
 Elevation Site

MAP FINDINGS

Database(s) EDR ID Number
 EPA ID Number

MARKET & COHOCTON STREETS (Continued)

S103483272

DEC Remarks : 7/15/98 NO ACTION TAKEN AS HAD LATE NOTIFICATION DUE TO FUMES IN NEIGHBORHOOD OF CAR WASH, FIRE DEPT FLUSHED STORM SEWER AFTER THEY FELT FLAMMABILITY WAS LOW. 1/23/01: PAPER FILE REMOVED AS PER RECORD RETENTION POLICY.

Remark: 7/15/98 LOCATION OF SPILL AT MARKET AND COHOCTON STREETS AT A CAR WASH. 7/15/98 MATERIAL SPILLED REPORTED AS 1,5 CYCLOOCTADIENE. 7/15/98 WATER BODY AFFECTED ARE STORM SEWERS AND CHEMUNG RIVER.

Spill Class: Known release that creates potential for fire or hazard. (Highly Improbable)

Material:

Material Class Type: 3
 Quantity Spilled: 0
 Units: Gallons
 Unknown Qty Spilled: No
 Quantity Recovered: 0
 Unknown Qty Recovered: False
 Material: SOLVENTS
 Class Type: Non Pet/Non Haz
 Chem Abstract Service Number: SOLVENTS
 Last Date: 09/28/1994
 Num Times Material Entry In File: 424

Spill Closed Dt: 10/10/86
 Cleanup Ceased: / /
 Last Inspection: / /
 Recommended Penalty: Penalty Not Recommended
 Spiller Cleanup Dt: / /
 Invstgn Complete: / /
 Spill Record Last Update: 01/23/01
 Is Updated: False
 Corrective Action Plan Submitted: / /
 Date Spill Entered In Computer Data File: / /
 Date Region Sent Summary to Central Office: 04/21/86

Cleanup Meets Std: False
 Enforcement Date: / /
 UST Involvement: False

**F21
 SSW
 < 1/8
 519 ft.**

**CORNING HOSPITAL
 176 DENNISON PKWY EAST
 CORNING, NY**

**LTANKS 1001946271
 HIST LTANKS N/A**

Site 1 of 2 in cluster F

**Relative:
 Higher**

LTANKS:

**Actual:
 931 ft.**

Spill Number: 9705200	Region of Spill: 8
Facility ID : 9705200	DER Facility ID : 254425
Site ID : 315577	CID : 31
Spill Date: 07/30/97	Reported to Dept: 07/30/97
Referred To : Not reported	DEC Region : 8
Water Affected: Not reported	Spill Source: INSTITUTIONAL, EDUCATIONAL, GOV., OTHER
Spill Cause: TANK FAILURE	
Facility Address 2: Not reported	Facility Tele: (607) 937-7460
Investigator: SARODABA	SWIS: 5138
Caller Name: KEVIN IGNASZAK	Caller Agency: SEAR-BROWN
Caller Phone: (716) 475-1440	Caller Extension: Not reported
Notifier Name: JMC SOIL CORE PROGRAM	Notifier Agency: Not reported
Notifier Phone: Not reported	Notifier Extension: Not reported
Spiller Contact: GORDON SOUTHARD	Spiller Phone: (607) 937-7460
Spiller: GORDON SOUTHARD	
Spiller Company : CORNING HOSPITAL	
Spiller Address: 176 DENNISON PKWY EAST CORNING, ZZ	
Spiller County : 001	

Map ID
Direction
Distance
Distance (ft.)
Elevation Site

MAP FINDINGS

Database(s) EDR ID Number
EPA ID Number

CORNING HOSPITAL (Continued)

1001946271

Spill Class: Known release with minimal potential for fire or hazard. DEC Response.
Willing Responsible Party. Corrective action taken.

Spill Closed Dt: 01/05/99

Spill Notifier: TANK TESTER

Cleanup Ceased: / /

Last Inspection: / /

Cleanup Meets Standard: False

Recommended Penalty: Penalty Not Recommended

UST Involvement: False

Spill Record Last Update: 01/05/99

Date Spill Entered In Computer Data File: 07/30/97

Remediation Phase : 0

Program Number : 9705200

Material

Material ID : 334420

Site ID : 315577

Operable Unit : 01

Operable Unit ID : 1051188

Material Code : 0001

Material Name : #2 Fuel Oil

Case No. : Not reported

Material FA : Petroleum

Quantity : 0

Units : G

Recovered : No

Resource Affected - Soil : Yes

Resource Affected - Air : No

Resource Affected - Indoor Air : No

Resource Affected - Groundwater : No

Resource Affected - Surface Water : No

Resource Affected - Drinking Wtr : No

Resource Affected - Sewer : No

Resource Affected - Impervious Surface : No

Resource Affected - Subway : No

Resource Affected - Utility : No

Resource Affected - Impervious Surface : No

Oxygenate : False

Tank Test

Spill Tank Test : Not reported

Site ID : Not reported

Tank Number : Not reported

Tank Size : Not reported

Test Method : Not reported

Leak Rate : Not reported

Gross Fail : Not reported

Modified By : Not reported

Last Modified : Not reported

Test Method : Not reported

DEC Remarks : Prior to Sept, 2004 data translation this spill Lead DEC Field was "SR"
07/30/97 FAXED TO SR. 07/10/98 SR ONSITE; SEAR-BROWN OVERSEEING
MARCOR REMOVAL OF 15000 GAL. FUEL OIL UST, TANK OUT OF GROUND, IN GOOD
SHAPE WITH MODERATE CORROSION, SLIGHT
PITTING. CONTAMINATION FOUND AROUND FILL AND EXTENDING DOWN ALONG SIDES
AND UNDERNEATH TANK. TOTAL OF 60-80 TONS SOIL REMOVED AND STAGED FOR
DISPOSAL, EXCAVATION APPEARS CLEAN EXCEPT FOR SOME MINOR GRAY STAINED
SOIL STILL TO BE REMOVED. SEAR-BROWN
TO TAKE CONFIRMATORY SAMPLES. 01/05/99 UST CLOSURE REPORT RECEIVED

Map ID
Direction
Distance
Distance (ft.)
Elevation Site

MAP FINDINGS

Database(s) EDR ID Number
EPA ID Number

CORNING HOSPITAL (Continued)

1001946271

11/98; 384 TONS SOIL DISPOSED OF AT HIGH ACRES. CONFIRMATORY SOIL
SAMPLE RESULTS SHOW MINOR CONCENTRATIONS OF PETROLEUM CONSTITUENTS, ONLY
1 EXCEEDANCE OF STARS (1.0 PPB BENZENE
-TCLP). NO FURTHER ACTION REQUIRED.

Remark: contaminated soil found during testing. tank is scheduled for removal in
future

HIST LTANKS:

Spill Number: 9705200 Region of Spill: 8
Spill Date: 07/30/1997 16:02 Reported to Dept: 07/30/97 16:02
Water Affected: Not reported Spill Source: Other Non Commercial/Industrial
Resource Affectd: On Land
Spill Cause: Tank Failure
Facility Contact: GORDON SOUTHARD Facility Tele: (607) 937-7460
Investigator: SR SWIS: 46
Caller Name: Not reported Caller Agency: Not reported
Caller Phone: Not reported Caller Extension: Not reported
Notifier Name: Not reported Notifier Agency: Not reported
Notifier Phone: Not reported Notifier Extension: Not reported
Spiller Contact: GORDON SOUTHARD Spiller Phone: (607) 937-7460
Spiller: CORNING HOSPITAL
Spiller Address: 176 DENNISON PKWY EAST
CORNING

Spill Class: Known release with minimal potential for fire or hazard. DEC Response.
Willing Responsible Party. Corrective action taken.

Spill Closed Dt: 01/05/99
Spill Notifier: Tank Tester PBS Number: Not reported
Cleanup Ceased: / /
Last Inspection: / /
Cleanup Meets Standard: False
Recommended Penalty: Penalty Not Recommended
Spiller Cleanup Date: / /
Enforcement Date: / /
Investigation Complete: / /
UST Involvement: False
Spill Record Last Update: 01/05/99
Is Updated: False
Corrective Action Plan Submitted: / /
Date Spill Entered In Computer Data File: 07/30/97
Date Region Sent Summary to Central Office: / /

Tank Test:

PBS Number: Not reported
Tank Number: Not reported
Test Method: Not reported
Capacity of Failed Tank: Not reported
Leak Rate Failed Tank: Not reported
Gross Leak Rate: Not reported

Material:

Material Class Type: 1
Quantity Spilled: 0
Units: Gallons
Unknown Qty Spilled: No
Quantity Recovered: 0
Unknown Qty Recovered: True
Material: #2 FUEL OIL
Class Type: Petroleum
Chem Abstract Service Number: #2 FUEL OIL
Last Date: 12/07/1994

Map ID
 Direction
 Distance
 Distance (ft.)
 Elevation Site

MAP FINDINGS

Database(s) EDR ID Number
 EPA ID Number

CORNING HOSPITAL (Continued)

1001946271

Num Times Material Entry In File: 24464
 DEC Remarks: 07/30/97 FAXED TO SR. 07/10/98 SR ONSITE; SEAR-BROWN OVERSEEING MARCOR REMOVAL OF 15000 GAL. FUEL OIL UST, TANK OUT OF GROUND, IN GOOD SHAPE WITH MODERATE CORROSION, SLIGHT PITTING. CONTAMINATION FOUND AROUND FILL AND EXTENDING DOWN ALONG SIDES AND UNDERNEATH TANK. TOTAL OF 60-80 TONS SOIL REMOVED AND STAGED FOR DISPOSAL, EXCAVATION APPEARS CLEAN EXCEPT FOR SOME MINOR GRAY STAINED SOIL STILL TO BE REMOVED. SEAR-BROWN TO TAKE CONFIRMATORY SAMPLES. 01/05/99 UST CLOSURE REPORT RECEIVED 11/98; 384 TONS SOIL DISPOSED OF AT HIGH ACRES. CONFIRMATORY SOIL SAMPLE RESULTS SHOW MINOR CONCENTRATIONS OF PETROLEUM CONSTITUENTS, ONLY 1 EXCEEDANCE OF STAR S 1.0 PPB BENZENE-TCLP). NO FURTHER ACTION REQUIRED.
 Spill Cause: contaminated soil found during testing. tank is scheduled for removal in future

**F22
 SSW
 < 1/8
 519 ft.**

**CORNING HOSPITAL
 176 DENISON PARKWAY EAST
 CORNING, NY 14830**

**RCRA-SQG 1000315947
 FINDS NYD107873564
 UST
 AST**

Site 2 of 2 in cluster F

**Relative:
 Higher**

RCRAInfo:
 Owner: CORNING HOSPITAL
 (212) 555-1212
 EPA ID: NYD107873564
 Contact: Not reported
 Classification: Small Quantity Generator
 TSD Activities: Not reported

**Actual:
 931 ft.**

Violation Status: Violations exist

Regulation Violated:	Not reported
Area of Violation:	GENERATOR-ALL REQUIREMENTS (OVERSIGHT)
Date Violation Determined:	05/10/1999
Actual Date Achieved Compliance:	05/13/1999
Enforcement Action:	WRITTEN INFORMAL
Enforcement Action Date:	05/10/1999
Penalty Type:	Not reported
Regulation Violated:	Not reported
Area of Violation:	GENERATOR-MANIFEST REQUIREMENTS
Date Violation Determined:	05/10/1999
Actual Date Achieved Compliance:	05/13/1999
Enforcement Action:	WRITTEN INFORMAL
Enforcement Action Date:	05/10/1999
Penalty Type:	Not reported

There are 2 violation record(s) reported at this site:

<u>Evaluation</u>	<u>Area of Violation</u>	<u>Date of Compliance</u>
Compliance Evaluation Inspection	GENERATOR-ALL REQUIREMENTS (OVERSIGHT)	19990513
	GENERATOR-MANIFEST REQUIREMENTS	19990513

NY MANIFEST

[Click this hyperlink](#) while viewing on your computer to access additional NY MANIFEST detail in the EDR Site Report.

Map ID
 Direction
 Distance
 Distance (ft.)
 Elevation

MAP FINDINGS

CORNING HOSPITAL (Continued)

EDR ID Number
 EPA ID Number

Database(s)

1000315947

FINDS:

Other Pertinent Environmental Activity Identified at Site:
 NEW YORK-FACILITY INFORMATION SYSTEM
 PERMIT COMPLIANCE SYSTEM
 RESOURCE CONSERVATION AND RECOVERY ACT INFORMATION SYSTEM

PBS UST:

PBS Number:	8-117854	CBS Number:	Not reported
SPDES Number:	Not reported	SWIS ID:	4638
Operator:	CORNING HOSPITAL (607) 937-7200		
Emergency Contact:	DIR ENGINEERING (607) 937-7200		
Total Tanks:	3		
Owner:	CORNING HOSPITAL 176 DENISON PKWY EAST CORNING, NY 14830 (607) 937-7200		
Owner Type:	Corporate/Commercial		
Owner Mark:	First Owner		
Owner Subtype:	Not reported		
Mailing Address:	CORNING HOSPITAL ATTN: GORDON SOUTHARD 176 DENISON PKWY EAST CORNING, NY 14830 (607) 937-7200		
Tank Status:	In Service		
Capacity (gals):	10000		
Tank Location:	UNDERGROUND		
Tank Id:	004	Install Date:	07/01/1998
Tank Type:	Fiberglass reinforced plastic [FRP]	Product Stored:	NOS 1,2, OR 4 FUEL OIL
Tank Internal:	FIBERGLASS LINER [FRP]	Pipe Internal:	NONE
Pipe Location:	Underground	Pipe Type:	NOT DEFINED
Tank External:	FIBERGLASS		
Missing Data for Tank:	No Missing Data		
Pipe External:	FIBERGLASS/JACKETED		
Second Containment:	DOUBLED-WALLED TANK		
Leak Detection:	INTERSTITIAL MONITORING		
Overfill Prot:	Automatic Shut-Off, Catch Basin	Dispenser:	Suction
Date Tested:	09/01/1998	Next Test Date:	Not reported
Date Closed:	Not reported	Test Method:	HORNER
Deleted:	False	Updated:	True
Dead Letter:	False	Owner Screen:	Minor data missing
FAMT:	Fiscal amount for registration fee is correct		
Total Capacity:	11100	Renewal Date:	11/13/2001
Tank Screen:	No data missing	Federal ID:	Not reported
Renew Flag:	Renwal has not been printed	Facility Screen:	No data missing
Certification Flag:	False	Certification Date:	06/02/1998
Old PBS Number:	Not reported	Expiration Date:	03/24/2002
Inspected Date:	Not reported	Inspector:	Not reported
Inspection Result:	Not reported		
Lat/long:	Not reported		
Facility Type:	OTHER		
Town or City:	CORNING		
Town or City Code:	38		
County Code:	46		
Region:	8		

Map ID
 Direction
 Distance
 Distance (ft.)
 Elevation

MAP FINDINGS

CORNING HOSPITAL (Continued)

EDR ID Number
 EPA ID Number

Database(s)

1000315947

PBS Number:	8-117854	CBS Number:	Not reported
SPDES Number:	Not reported	SWIS ID:	4638
Operator:	CORNING HOSPITAL (607) 937-7200		
Emergency Contact:	DIR ENGINEERING (607) 937-7200		
Total Tanks:	3		
Owner:	CORNING HOSPITAL 176 DENISON PKWY EAST CORNING, NY 14830 (607) 937-7200		
Owner Type:	Corporate/Commercial		
Owner Mark:	First Owner		
Owner Subtype:	Not reported		
Mailing Address:	CORNING HOSPITAL ATTN: GORDON SOUTHARD 176 DENISON PKWY EAST CORNING, NY 14830 (607) 937-7200		
Tank Status:	Closed - Removed		
Capacity (gals):	14000		
Tank Location:	UNDERGROUND		
Tank Id:	001	Install Date:	Not reported
Tank Type:	Steel/carbon steel	Product Stored:	NOS 1,2, OR 4 FUEL OIL
Tank Internal:	NONE	Pipe Internal:	NONE
Pipe Location:	Underground	Pipe Type:	STEEL/IRON
Tank External:	NONE		
Missing Data for Tank:	No Missing Data		
Pipe External:	NONE		
Second Containment:	NONE		
Leak Detection:	NONE		
Overfill Prot:	Product Level Gauge	Dispenser:	Suction
Date Tested:	10/01/1997	Next Test Date:	Not reported
Date Closed:	07/01/1998	Test Method:	HORNER
Deleted:	False	Updated:	True
Dead Letter:	False	Owner Screen:	Minor data missing
FAMT:	Fiscal amount for registration fee is correct		
Total Capacity:	11100	Renewal Date:	11/13/2001
Tank Screen:	No data missing	Federal ID:	Not reported
Renew Flag:	Renwal has not been printed	Facility Screen:	No data missing
Certification Flag:	False	Certification Date:	06/02/1998
Old PBS Number:	Not reported	Expiration Date:	03/24/2002
Inspected Date:	Not reported	Inspector:	Not reported
Inspection Result:	Not reported		
Lat/long:	Not reported		
Facility Type:	OTHER		
Town or City:	CORNING		
Town or City Code:	38		
County Code:	46		
Region:	8		
PBS AST:			
PBS Number:	8-117854	CBS Number:	Not reported
SPDES Number:	Not reported	SWIS Code:	4638
Federal ID:	Not reported	Previous PBS#:	Not reported
Facility Status:	1 - Active PBS facility, i.e. total capacity of the PBS tanks is greater than 1,100 gallons, regardless if Subpart 360-14 tanks exist or not at the facility.		

Map ID
 Direction
 Distance
 Distance (ft.)
 Elevation

MAP FINDINGS

CORNING HOSPITAL (Continued)

EDR ID Number
 EPA ID Number

Database(s)

1000315947

Facility Type:	OTHER	
Owner Type:	Corporate/Commercial	
Owner Sub Type:	Not reported	
Owner:	CORNING HOSPITAL	
	176 DENISON PKWY EAST	
	CORNING, NY 14830	
Owner Phone:	(607) 937-7200	
Facility Phone:	(607) 937-7200	
Operator:	CORNING HOSPITAL	
Emergency Name:	DIR ENGINEERING	
Emergency Phone:	(607) 937-7200	
Total Tanks:	3	
Total Capacity:	11100	
Tank ID:	002	
Capacity (Gal):	1000	
Missing Data for Tank :	No data missing	
Tank Location:	ABOVEGROUND	
Product Stored:	NOS 1,2, OR 4 FUEL OIL	
Tank Type:	Steel/carbon steel	
Install Date:	08/01/1993	
Tank Internal:	NONE	
Tank External:	PAINTED/ASPHALT COATING	
Tank Containment:	DOUBLED-WALLED TANK	
Pipe Type:	STEEL/IRON	
Pipe Location:	Aboveground	
Pipe Internal:	NONE	
Pipe External:	NONE	
Leak Detection:	NONE	
Overfill Protection:	None	
Dispenser Method:	Gravity	
Date Tested:	/ /	Next Test Date: / /
Date Closed:	/ /	Test Method: Not reported
Updated:	True	Deleted: False
Date Inspected:	Not reported	Inspector: Not reported
Result of Inspection:	Not reported	
Mailing Name:	CORNING HOSPITAL	
Mailing Address:	176 DENISON PKWY EAST	
	CORNING, NY 14830	
Mailing Contact:	GORDON SOUTHARD	
Mailing Telephone:	(607) 937-7200	
Owner Mark:	First Owner	Expiration Date: 03/24/2002
Certification Flag:	False	Certification Date:06/02/1998
Renew Flag:	False	Renew Date: 11/13/2001
Lat/Long:	Not reported	
Dead Letter:	False	
Facility Screen:	No data missing	
Owner Screen:	Minor data missing	
Tank Screen:	No data missing	
Town or City:	CORNING	
Town or City Code:	38	
County Code:	46	
Region:	8	
Fiscal Amount for Registration Fee is Correct: True		
PBS Number:	8-117854	CBS Number: Not reported
SPDES Number:	Not reported	SWIS Code: 4638
Federal ID:	Not reported	Previous PBS#: Not reported

Map ID
 Direction
 Distance
 Distance (ft.)
 Elevation Site

MAP FINDINGS

Database(s) EDR ID Number
 EPA ID Number

CORNING HOSPITAL (Continued)

1000315947

Facility Status: 1 - Active PBS facility, i.e. total capacity of the PBS tanks is greater than 1,100 gallons, regardless if Subpart 360-14 tanks exist or not at the facility.

Facility Type: OTHER
 Owner Type: Corporate/Commercial
 Owner Sub Type: Not reported
 Owner: CORNING HOSPITAL
 176 DENISON PKWY EAST
 CORNING, NY 14830

Owner Phone: (607) 937-7200
 Facility Phone: (607) 937-7200
 Operator: CORNING HOSPITAL
 Emergency Name: DIR ENGINEERING
 Emergency Phone: (607) 937-7200

Total Tanks: 3
 Total Capacity: 11100
 Tank ID: 003
 Capacity (Gal): 100
 Missing Data for Tank : No data missing
 Tank Location: ABOVEGROUND
 Product Stored: NOS 1,2, OR 4 FUEL OIL
 Tank Type: Steel/carbon steel
 Install Date: 08/01/1993
 Tank Internal: NONE
 Tank External: PAINTED/ASPHALT COATING
 Tank Containment: NONE
 Pipe Type: STEEL/IRON
 Pipe Location: Aboveground
 Pipe Internal: NONE
 Pipe External: NONE
 Leak Detection: NONE
 Overfill Protection: None
 Dispenser Method: Gravity

Date Tested: / / Next Test Date: / /
 Date Closed: / / Test Method: Not reported
 Updated: True Deleted: False
 Date Inspected: Not reported Inspector: Not reported
 Result of Inspection: Not reported

Mailing Name: CORNING HOSPITAL
 Mailing Address: 176 DENISON PKWY EAST
 CORNING, NY 14830

Mailing Contact: GORDON SOUTHARD
 Mailing Telephone: (607) 937-7200

Owner Mark: First Owner Expiration Date: 03/24/2002
 Certification Flag: False Certification Date: 06/02/1998
 Renew Flag: False Renew Date: 11/13/2001
 Lat/Long: Not reported
 Dead Letter: False
 Facility Screen: No data missing
 Owner Screen: Minor data missing
 Tank Screen: No data missing
 Town or City: CORNING
 Town or City Code: 38
 County Code: 46
 Region: 8
 Fiscal Amount for Registration Fee is Correct: True

MAP FINDINGS

Map ID
 Direction
 Distance
 Distance (ft.)
 Elevation

Site

Database(s)

EDR ID Number
 EPA ID Number

G23
West
< 1/8
635 ft.

FLEET BANK
5 E MARKET ST
CORNING, NY 14830

RCRA-SQG **1001119555**
FINDS **NYR000028423**

Site 1 of 3 in cluster G

Relative:
Higher

RCRAInfo:

Owner: FLEET BANK
 (315) 426-4550

Actual:
928 ft.

EPA ID: NYR000028423

Contact: Not reported

Classification: Small Quantity Generator

TSDF Activities: Not reported

Violation Status: No violations found

FINDS:

Other Pertinent Environmental Activity Identified at Site:
 RESOURCE CONSERVATION AND RECOVERY ACT INFORMATION SYSTEM

24
SW
1/8-1/4
667 ft.

GOODYEAR AUTO SERVICE CENTER
20-24 DENISON PKWY E
CORNING, NY 14830

RCRA-SQG **1000194044**
FINDS **NYD149982621**

Relative:
Higher

RCRAInfo:

Owner: GOODYEAR T & R CO
 (212) 555-1212

Actual:
932 ft.

EPA ID: NYD149982621

Contact: Not reported

Classification: Small Quantity Generator

TSDF Activities: Not reported

Violation Status: No violations found

FINDS:

Other Pertinent Environmental Activity Identified at Site:
 RESOURCE CONSERVATION AND RECOVERY ACT INFORMATION SYSTEM

G25
West
1/8-1/4
671 ft.

CORNING GLASS
TIOGA AVE
CORNING, NY 14830

RCRA-SQG **1000315937**
FINDS **NYD000824425**
CORRACTS

Site 2 of 3 in cluster G

Relative:
Higher

CORRACTS Data:

EPA Id: NYD000824425
 Region: 02
 Area Name: SITEWIDE
 Actual Date: 01/19/1995
 Corrective Action: CA075ME - CA Prioritization, Facility or area was assigned a medium corrective action priority
 2002 NAICS Title: Other Pressed and Blown Glass and Glassware Manufacturing

EPA Id: NYD000824425
 Region: 02
 Area Name: SITEWIDE

Map ID
 Direction
 Distance
 Distance (ft.)
 Elevation Site

MAP FINDINGS

Database(s) EDR ID Number
 EPA ID Number

CORNING GLASS (Continued)

1000315937

Actual Date: 11/17/1994
 Corrective Action: CA050 - RFA Completed
 2002 NAICS Title: Other Pressed and Blown Glass and Glassware Manufacturing

RCRAInfo Corrective Action Summary:

Event: CA Prioritization, Facility or area was assigned a medium corrective action priority.
 Event Date: 01/19/1995
 Event: RFA Completed
 Event Date: 11/17/1994

RCRAInfo:

Owner: CORNING GLASS WORKS
 (607) 974-7252
 EPA ID: NYD000824425
 Contact: GEORGE MCLAREN
 (607) 974-7846

Classification: Small Quantity Generator
 TSDF Activities: Not reported

BIENNIAL REPORTS:

Last Biennial Reporting Year: 2003

Waste	Quantity (Lbs)	Waste	Quantity (Lbs)
D001	4145.00	D002	4145.00
D004	88780.00	D005	4145.00
D008	88780.00	D009	10.00
D010	88780.00	D040	4145.00
LABP	4145.00		

Violation Status: Violations exist

Regulation Violated: Not reported
 Area of Violation: GENERATOR-ALL REQUIREMENTS (OVERSIGHT)
 Date Violation Determined: 02/01/2000
 Actual Date Achieved Compliance: 05/30/2000
 Enforcement Action: WRITTEN INFORMAL
 Enforcement Action Date: 04/24/2000
 Penalty Type: Not reported

Regulation Violated: Not reported
 Area of Violation: TSD-OTHER REQUIREMENTS (OVERSIGHT)
 Date Violation Determined: 08/15/1986
 Actual Date Achieved Compliance: 07/02/1988
 Enforcement Action: WRITTEN INFORMAL
 Enforcement Action Date: 04/24/2000
 Penalty Type: Not reported

Regulation Violated: Not reported
 Area of Violation: TSD-OTHER REQUIREMENTS (OVERSIGHT)
 Date Violation Determined: 02/19/1985
 Actual Date Achieved Compliance: 09/03/1985
 Enforcement Action: WRITTEN INFORMAL
 Enforcement Action Date: 08/05/1985
 Penalty Type: Not reported

Regulation Violated: Not reported
 Area of Violation: TSD-OTHER REQUIREMENTS (OVERSIGHT)

Map ID
 Direction
 Distance
 Distance (ft.)
 Elevation

MAP FINDINGS

CORNING GLASS (Continued)

EDR ID Number
 EPA ID Number

1000315937

Date Violation Determined: 05/03/1984
 Actual Date Achieved Compliance: 12/31/1984
 Enforcement Action: WRITTEN INFORMAL
 Enforcement Action Date: 10/31/1984
 Penalty Type: Not reported

There are 4 violation record(s) reported at this site:

<u>Evaluation</u>	<u>Area of Violation</u>	<u>Date of Compliance</u>
Compliance Evaluation Inspection	GENERATOR-ALL REQUIREMENTS (OVERSIGHT)	20000530
Compliance Evaluation Inspection	TSD-OTHER REQUIREMENTS (OVERSIGHT)	19880702
Compliance Evaluation Inspection	TSD-OTHER REQUIREMENTS (OVERSIGHT)	19850903
Compliance Evaluation Inspection	TSD-OTHER REQUIREMENTS (OVERSIGHT)	19841231

NY MANIFEST

[Click this hyperlink](#) while viewing on your computer to access additional NY MANIFEST detail in the EDR Site Report.

FINDS:

Other Pertinent Environmental Activity Identified at Site:
 AEROMETRIC INFORMATION RETRIEVAL SYSTEM/AIRS FACILITY SYSTEM
 NEW YORK-FACILITY INFORMATION SYSTEM
 NATIONAL EMISSIONS INVENTORY
 PERMIT COMPLIANCE SYSTEM
 RESOURCE CONSERVATION AND RECOVERY ACT INFORMATION SYSTEM
 TOXIC CHEMICAL RELEASE INVENTORY SYSTEM

G26
West
1/8-1/4
678 ft.

CORNING INC CLUB HOUSE
PINE STREET / MARKET ST
CORNING, NY

NY Spills S103568364
NY Hist Spills N/A

Site 3 of 3 in cluster G

Relative:
Higher

SPILLS:

Actual:
928 ft.

DER Facility ID : 227981
 Site ID : 280759
 Spill Number: 9406411
 Investigator: SARODABA
 Caller Name: BLAKE MANUEL
 Caller Phone: (607) 974-6204
 Notifier Name: Not reported
 Notifier Phone: Not reported
 Spill Date: 08/11/94
 Facility Address 2: Not reported
 Facility Type: ER
 Referred To : Not reported
 Remediation Phase : 0
 Program Number : 9406411
 Spill Cause: OTHER
 Water Affected: Not reported
 Contact Name: Not reported
 Spill Notifier: RESPONSIBLE PARTY
 Spiller: Not reported
 Spiller Company : CORNING INC
 Spiller Address: CORNING, NY 14831
 Spiller County : 001
 Spill Class: Known release that creates potential for fire or hazard. DEC Response. Willing Responsible Party. Corrective action taken.

CID : Not reported
 Region of Spill: 8
 SWIS: 5138
 Caller Agency: CORNING INC
 Caller Extension: Not reported
 Notifier Agency: Not reported
 Notifier Extension: Not reported
 Reported to Dept: 08/11/94
 DEC Region : 8
 Spill Source: COMMERCIAL/INDUSTRIAL
 Facility Tele: Not reported

Map ID
Direction
Distance
Distance (ft.)
Elevation Site

MAP FINDINGS

Database(s)
EDR ID Number
EPA ID Number

CORNING INC CLUB HOUSE (Continued)

S103568364

Spill Closed Dt: 09/14/94
Cleanup Ceased: 09/14/94
Last Inspection: / / Cleanup Meets Std: True
Recommended Penalty: Penalty Not Recommended
UST Trust: False
Spill Record Last Update: 09/19/94
Date Spill Entered In Computer Data File: 08/12/94

Material
Material ID : 561512
Site ID : 280759
Operable Unit : 01
Operable Unit ID : 1000706
Material Code : 0066A
Material Name : UNKNOWN PETROLEUM
Case No. : Not reported
Material FA : Petroleum
Quantity : 0
Units : G
Recovered : No
Resource Affected - Soil : Yes
Resource Affected - Air : No
Resource Affected - Indoor Air : No
Resource Affected - Groundwater : No
Resource Affected - Surface Water : No
Resource Affected - Drinking Wtr : No
Resource Affected - Sewer : No
Resource Affected - Impervious Surface : No
Resource Affected - Subway : No
Resource Affected - Utility : No
Resource Affected - Impervious Surface : No
Oxygenate : False

DEC Remarks : Prior to Sept, 2004 data translation this spill Lead DEC Field was "SR"
08/11/94: TANK HAS UNKNOWN PRODUCT & OF UNKNOWN SIZE. CORNING INC IS EXCAVATING ALONG SIDES OF TANK & WILL PUMP OUT PRODUCT. MAY ABANDON IN PLACE DUE TO TANK POSSIBLY EXTENDING UNDER AIR CONDITIONING UNITS. 08/11/94: WILL SAMPLE AT BOTTOM OF TANK FOR STARS CRITERIA. 08/16/94: TANK LIQUID IS CLEAR, ODORLESS-APPEARS TO BE WATER. 8021 ANALYSIS N.D. FOR ALL. EXCAVATION ALONG TANK SAMPLED AT BOTTOM FOR 8021 & 8270 BNA'S. TAN K TO BE ABANDONED IN PLACE, CORNING INC TO 08/16/94: ...CONTACT AVON PBS FOR CLOSURE REQUIREMENTS. CONTACT: TRACY ANDERSON SWIN 607-974-6923. 09/14/94: SAMPLE RESULTS INDICATE NO CONTAMINATION PRESENT IN AND AROUND TANK. TANK TO BE CLOSED I N PLACE. NO FURTHER ACTION NEEDED. 09/28/95: This is additional information about material spilled from the translation of the old spill file: SUSPECT FUEL OIL.

Remark: UNDERGROUND STORAGE TANK DISCOVERED WHILE AUGERING FOR INSTALLATION OF FENCE POSTS. AUGERS HIT FILL PIPE. LIQUID IS VISIBLE THROUGH FILLPIPE. DEPTH FROM GROUND SURFACE TO BOTTOM OF TANK IS 10 FEET.

HIST SPILLS:

Spill Number:	9406411	Region of Spill:	8
Investigator:	SR	SWIS:	46
Caller Name:	Not reported	Caller Agency:	Not reported
Caller Phone:	Not reported	Caller Extension:	Not reported
Notifier Name:	Not reported	Notifier Agency:	Not reported
Notifier Phone:	Not reported	Notifier Extension:	Not reported
Spill Date:	08/10/1994 12:00	Reported to Dept:	08/11/94 10:05

Map ID
Direction
Distance
Distance (ft.)
Elevation Site

MAP FINDINGS

Database(s)
EDR ID Number
EPA ID Number

CORNING INC CLUB HOUSE (Continued)

S103568364

Spill Cause: Other
Water Affected: Not reported
Facility Contact: Not reported
Spill Notifier: Responsible Party
Spiller Contact: Not reported
Spiller: CORNING INC
Spiller Address: CORNING, NY 14831
DEC Remarks :

Resource Affected: On Land
Spill Source: Other Commercial/Industrial
Facility Tele: () -
PBS Number: Not reported
Spiller Phone: Not reported

08/11/94: TANK HAS UNKNOWN PRODUCT OF UNKNOWN SIZE. CORNING INC IS EXCAVATING ALONG SIDES OF TANK WILL PUMP OUT PRODUCT. MAY ABANDON IN PLACE DUE TO TANK POSSIBLY EXTENDING UNDER AIR CONDITIONING UNITS.
08/11/94: WILL SAMPLE AT BOTTOM OF TANK F OR STARS CRITERIA. 08/16/94: TANK LIQUID IS CLEAR, ODORLESS-APPEARS TO BE WATER. 8021 ANALYSIS N.D. FOR ALL. EXCAVATION ALONG TANK SAMPLED AT BOTTOM FOR 8021 8270 BNA S. TANK TO BE ABANDONED IN PLACE, CORNING INC TO 08/16/94: ...CONTACT A VON PBS FOR CLOSURE REQUIREMENTS. CONTACT: TRACY ANDERSON SWIN 607-974-6923. 09/14/94: SAMPLE RESULTS INDICATE NO CONTAMINATION PRESENT IN AND AROUND TANK. TANK TO BE CLOSED IN PLACE. NO FURTHER ACTION NEEDED. 09/28/95: This is additional information about material spilled from the translation of the old spill file: SUSPECT FUEL OIL.

Remark: UNDERGROUND STORAGE TANK DISCOVERED WHILE AUGERING FOR INSTALLATION OF FENCE POSTS. AUGERS HIT FILL PIPE. LIQUID IS VISIBLE THROUGH FILLPIPE. DEPTH FROM GROUND SURFACE TO BOTTOM OF TANK IS 10 FEET.

Spill Class: Known release that creates potential for fire or hazard. DEC Response. Willing Responsible Party. Corrective action taken.

Material:

Material Class Type: 1
Quantity Spilled: 0
Units: Gallons
Unknown Qty Spilled: No
Quantity Recovered: 0
Unknown Qty Recovered: False
Material: UNKNOWN PETROLEUM
Class Type: Petroleum
Chem Abstract Service Number: UNKNOWN PETROLEUM
Last Date: 09/29/1994
Num Times Material Entry In File: 16414

Spill Closed Dt: 09/14/94
Cleanup Ceased: 09/14/94

Last Inspection: / /

Cleanup Meets Std: True

Recommended Penalty: Penalty Not Recommended

Spiller Cleanup Dt: / /

Enforcement Date: / /

Invstgn Complete: / /

UST Involvement: False

Spill Record Last Update: 09/19/94

Is Updated: False

Corrective Action Plan Submitted: / /

Date Spill Entered In Computer Data File: 08/12/94

Date Region Sent Summary to Central Office: / /

Map ID
 Direction
 Distance
 Distance (ft.)
 Elevation

MAP FINDINGS

Site

Database(s)

EDR ID Number
 EPA ID Number

27
ESE
1/8-1/4
848 ft.

LISI LANES
375 WOODVIEW AVENUE
CORNING, NY

NY Spills **S102561322**
NY Hist Spills **N/A**

Relative:
Lower

SPILLS:

Actual:
923 ft.

DER Facility ID :	67718	CID :	31
Site ID :	71582	Region of Spill:	8
Spill Number:	9700451	SWIS:	5138
Investigator:	SARODABA	Caller Agency:	CORNING DPW
Caller Name:	MIKE DAWSON	Caller Extension:	Not reported
Caller Phone:	(607) 962-0942	Notifier Agency:	Not reported
Notifier Name:	Not reported	Notifier Extension:	Not reported
Notifier Phone:	Not reported	Reported to Dept:	04/08/97
Spill Date:	04/08/97		
Facility Address 2:	Not reported		
Facility Type:	ER	DEC Region :	8
Referred To :	Not reported		
Remediation Phase :	0		
Program Number :	9700451		
Spill Cause:	HUMAN ERROR	Spill Source:	COMMERCIAL/INDUSTRIAL
Water Affected:	Not reported	Facility Tele:	Not reported
Contact Name:	Not reported		
Spill Notifier:	LOCAL AGENCY		
Spiller:	Not reported		
Spiller Company :	UNKNOWN		
Spiller Address:	NY		
Spiller County :	999		
Spill Class:	Known release with minimal potential for fire or hazard. DEC Response. Willing Responsible Party. Corrective action taken.		

Spill Closed Dt: 04/08/97

Cleanup Ceased: 04/08/97
 Last Inspection: 04/08/97
 Recommended Penalty: Penalty Not Recommended
 UST Trust: False
 Spill Record Last Update: 04/25/97
 Date Spill Entered In Computer Data File: 04/09/97
 Cleanup Meets Std: True

Material

Material ID :	569559
Site ID :	71582
Operable Unit :	01
Operable Unit ID :	1046751
Material Code :	0064A
Material Name :	UNKNOWN MATERIAL
Case No. :	Not reported
Material FA :	Other
Quantity :	110
Units :	G
Recovered :	No
Resource Affected - Soil :	Yes
Resource Affected - Air :	No
Resource Affected - Indoor Air :	No
Resource Affected - Groundwater :	No
Resource Affected - Surface Water :	No
Resource Affected - Drinking Wtr :	No
Resource Affected - Sewer :	No
Resource Affected - Impervious Surface :	No
Resource Affected - Subway :	No
Resource Affected - Utility :	No

Map ID
 Direction
 Distance
 Distance (ft.)
 Elevation Site

MAP FINDINGS

Database(s) EDR ID Number
 EPA ID Number

LISI LANES (Continued)

S102561322

Resource Affected - Impervious Surface : No
 Oxygenate : False
 DEC Remarks : Prior to Sept, 2004 data translation this spill Lead DEC Field was "SR"
 04/08/97 SR ON SITE; CORNING (C) REPRESENTATIVE AT SCENE; APPROX 1-2
 DRUMS OF OIL SPILLED TO BLACKTOP AND HAS SPREAD ACROSS PAVEMENT, ENDING
 IN TWO SMALL POOLS OF OIL, NEITHER
 MORE THAN A FEW GALLONS APIECE. NO DRAINS NEARBY. LIQUID DETERMINED TO
 BE COOKING OIL. DEMO. CONTRACTOR TO BE TOLD BY CITY TO APPLY SPEEDY DRY
 TO RECOVERABLE LIQUID. NO FURTHER ACITON NEEDED BY SPILLS.
 Remark: DURING DEMOLITION OF LISI LANES BUILDING CONTRACTOR DUMPED COUPLE OF 55
 GAL DRUMS OF UNKNOWN LIQUID. LIQUID RUNNING OUT OF RUBBLE INTO STREET -
 SR RESPONDING

HIST SPILLS:

Spill Number: 9700451	Region of Spill: 8
Investigator: SR	SWIS: 46
Caller Name: Not reported	Caller Agency: Not reported
Caller Phone: Not reported	Caller Extension: Not reported
Notifier Name: Not reported	Notifier Agency: Not reported
Notifier Phone: Not reported	Notifier Extension: Not reported
Spill Date: 04/08/1997 14:00	Reported to Dept: 04/08/97 16:20
Spill Cause: Human Error	Resource Affected: On Land
Water Affected: Not reported	Spill Source: Other Commercial/Industrial
Facility Contact: Not reported	Facility Tele: Not reported
Spill Notifier: Local Agency	PBS Number: Not reported
Spiller Contact: Not reported	Spiller Phone: Not reported
Spiller: UNKNOWN	
Spiller Address: Not reported	

DEC Remarks : 04/08/97 SR ON SITE; CORNING C) REPRESENTATIVE AT SCENE; APPROX 1-2
 DRUMS OF OIL SPILLED TO BLACKTOP AND HAS SPREAD ACROSS PAVEMENT, ENDING
 IN TWO SMALL POOLS OF OIL, NEITHER MORE THAN A FEW GALLONS APIECE. NO
 DRAINS NEARBY. LIQUID DETERMINED TO B
 E COOKING OIL. DEMO. CONTRACTOR TO BE TOLD BY CITY TO APPLY SPEEDY DRY
 TO RECOVERABLE LIQUID. NO FURTHER ACITON NEEDED BY SPILLS.
 Remark: DURING DEMOLITION OF LISI LANES BUILDING CONTRACTOR DUMPED COUPLE OF 55
 GAL DRUMS OF UNKNOWN LIQUID. LIQUID RUNNING OUT OF RUBBLE INTO STREET -
 SR RESPONDING
 Spill Class: Known release with minimal potential for fire or hazard. DEC Response.
 Willing Responsible Party. Corrective action taken.

Material:

Material Class Type: 4
 Quantity Spilled: 110
 Units: Gallons
 Unknown Qty Spilled: 110
 Quantity Recovered: 0
 Unknown Qty Recovered: True
 Material: UNKNOWN MATERIAL
 Class Type: Unknown
 Chem Abstract Service Number: UNKNOWN MATERIAL
 Last Date: 11/09/1994
 Num Times Material Entry In File: 9140
 Spill Closed Dt: 04/08/97
 Cleanup Ceased: 04/08/97
 Last Inspection: 04/08/97
 Recommended Penalty: Penalty Not Recommended
 Spiller Cleanup Dt/ / Enforcement Date: / /
 Invstgn Complete:/ / UST Involvement: False
 Spill Record Last Update: 04/25/97

Map ID
 Direction
 Distance
 Distance (ft.)
 Elevation

MAP FINDINGS

LISI LANES (Continued)

EDR ID Number
 EPA ID Number

Database(s)

S102561322

Is Updated: False
 Corrective Action Plan Submitted: //
 Date Spill Entered In Computer Data File: 04/09/97
 Date Region Sent Summary to Central Office: //

28
SSW
1/8-1/4
932 ft.

SMITH (GEORGE) RESIDENCE
184 EAST 1ST STREET
CORNING, NY

LTANKS **S101508422**
HIST LTANKS **N/A**

Relative:
Higher

Actual:
934 ft.

LTANKS:

Spill Number: 9415416	Region of Spill: 8
Facility ID : 9415416	DER Facility ID : 94617
Site ID : 107579	CID : 31
Spill Date: 02/23/95	Reported to Dept: 02/23/95
Referred To : Not reported	DEC Region : 8
Water Affected: Not reported	Spill Source: PASSENGER VEHICLE
Spill Cause: TANK FAILURE	
Facility Address 2: Not reported	Facility Tele: (607) 936-8812
Investigator: PCLINDEN	SWIS: 5138
Caller Name: LT JIM HOUGH	Caller Agency: CORNING FIRE DEPT
Caller Phone: (607) 967-0551	Caller Extension: Not reported
Notifier Name: Not reported	Notifier Agency: Not reported
Notifier Phone: Not reported	Notifier Extension: Not reported
Spiller Contact: Not reported	Spiller Phone: Not reported
Spiller: Not reported	
Spiller Company : GEORGE SMITH	
Spiller Address: SAME	
	ZZ
Spiller County : 001	
Spill Class: Known release with minimal potential for fire or hazard. DEC Response. Willing Responsible Party. Corrective action taken.	

Spill Closed Dt: 02/23/95
 Spill Notifier: FIRE DEPARTMENT
 Cleanup Ceased: 02/23/95
 Last Inspection: //

Cleanup Meets Standard: True
 Recommended Penalty: Penalty Not Recommended
 UST Involvement: False
 Spill Record Last Update: 09/30/04
 Date Spill Entered In Computer Data File: 02/24/95
 Remediation Phase : 0
 Program Number : 9415416
Material
 Material ID : 370591
 Site ID : 107579
 Operable Unit : 01
 Operable Unit ID : 1008871
 Material Code : 0009
 Material Name : Gasoline
 Case No. : Not reported
 Material FA : Petroleum
 Quantity : 5
 Units : G
 Recovered : No
 Resource Affected - Soil : Yes
 Resource Affected - Air : No
 Resource Affected - Indoor Air : No
 Resource Affected - Groundwater : No

Map ID
 Direction
 Distance
 Distance (ft.)
 Elevation Site

MAP FINDINGS

Database(s) EDR ID Number
 EPA ID Number

SMITH (GEORGE) RESIDENCE (Continued)

S101508422

Resource Affected - Surface Water : No
 Resource Affected - Drinking Wtr : No
 Resource Affected - Sewer : No
 Resource Affected - Impervious Surface : No
 Resource Affected - Subway : No
 Resource Affected - Utility : No
 Resource Affected - Impervious Surface : No
 Oxygenate : False

Tank Test

Spill Tank Test : Not reported
 Site ID : Not reported
 Tank Number : Not reported
 Tank Size : Not reported
 Test Method : Not reported
 Leak Rate : Not reported
 Gross Fail : Not reported
 Modified By : Not reported
 Last Modified : Not reported
 Test Method : Not reported

DEC Remarks : Prior to Sept, 2004 data translation this spill Lead DEC Field was "PL"
 02/23/95: FIRE DEPT APPLIED TWO BAGS OF SPEEDY DRY, SWEEP IT UP INTO
 DOUBLE BAGS & LEFT IT WITH OWNER. OWNER WILL TAKE IT TO THE BATH
 LANDFILL.

Remark: MR SMITH'S VEHICLE'S GAS TANK LEAKED TO ROAD IN FRONT OF HIS HOUSE.
 CONTACT:CALLER

HIST LTANKS:

Spill Number:	9415416	Region of Spill:	8
Spill Date:	02/23/1995 07:01	Reported to Dept:	02/23/95 07:40
Water Affected:	Not reported	Spill Source:	Passenger Vehicle
Resource Affectd:	On Land		
Spill Cause:	Tank Failure		
Facility Contact:	Not reported	Facility Tele:	(607) 936-8812
Investigator:	PL	SWIS:	46
Caller Name:	Not reported	Caller Agency:	Not reported
Caller Phone:	Not reported	Caller Extension:	Not reported
Notifier Name:	Not reported	Notifier Agency:	Not reported
Notifier Phone:	Not reported	Notifier Extension:	Not reported
Spiller Contact:	Not reported	Spiller Phone:	Not reported
Spiller:	GEORGE SMITH		

Spiller Address: SAME
 Spill Class: Known release with minimal potential for fire or hazard. DEC Response.
 Willing Responsible Party. Corrective action taken.

Spill Closed Dt: 02/23/95
 Spill Notifier: Fire Department
 PBS Number: Not reported

Cleanup Ceased: 02/23/95
 Last Inspection: / /
 Cleanup Meets Standard: True
 Recommended Penalty: Penalty Not Recommended
 Spiller Cleanup Date: / /
 Enforcement Date: / /
 Investigation Complete: / /
 UST Involvement: False
 Spill Record Last Update: / /
 Is Updated: False
 Corrective Action Plan Submitted: / /
 Date Spill Entered In Computer Data File: 02/24/95
 Date Region Sent Summary to Central Office: / /

Map ID
Direction
Distance
Distance (ft.)
Elevation Site

MAP FINDINGS

Database(s) EDR ID Number
EPA ID Number

SMITH (GEORGE) RESIDENCE (Continued)

S101508422

Tank Test:

PBS Number: Not reported
Tank Number: Not reported
Test Method: Not reported
Capacity of Failed Tank: Not reported
Leak Rate Failed Tank: Not reported
Gross Leak Rate: Not reported

Material:

Material Class Type: 1
Quantity Spilled: 5
Units: Gallons
Unknown Qty Spilled: 5
Quantity Recovered: 0
Unknown Qty Recovered: False
Material: GASOLINE
Class Type: Petroleum
Chem Abstract Service Number: GASOLINE
Last Date: 09/29/1994
Num Times Material Entry In File: 21329

DEC Remarks: 02/23/95: FIRE DEPT APPLIED TWO BAGS OF SPEEDY DRY, SWEEP IT UP INTO DOU
BLE BAGS LEFT IT WITH OWNER. OWNER WILL TAKE IT TO THE BATH LANDFILL.

Spill Cause: MR SMITH S VEHICLE S GAS TANK LEAKED TO ROAD IN FRONT OF HIS HOUSE. CONT
ACT:CALLER

H29
ESE
1/8-1/4
974 ft.

PENSKE TRUCK LEASING CO LP
363 E MARKET ST
CORNING, NY 14830

RCRA-SQG 1000382752
NYD155832769

Site 1 of 4 in cluster H

Relative:
Lower

RCRAInfo:
Owner: CORNING GLASS WORKS
(212) 555-1212
EPA ID: NYD155832769
Contact: Not reported
Classification: Small Quantity Generator
TSD Activities: Not reported
Violation Status: No violations found

Actual:
921 ft.

H30
ESE
1/8-1/4
974 ft.

PENSKE LEASING INC
363 E MARKET ST
CORNING, NY 14830

RCRA-SQG 1000382750
FINDS NYD067921478

Site 2 of 4 in cluster H

Relative:
Lower

Actual:
921 ft.

Map ID
 Direction
 Distance
 Distance (ft.)
 Elevation

MAP FINDINGS

PENSKE LEASING INC (Continued)

EDR ID Number
 EPA ID Number

Database(s)

1000382750

RCRAInfo:
 Owner: CORNING GLASS
 (212) 555-1212
 EPA ID: NYD067921478
 Contact: Not reported
 Classification: Small Quantity Generator
 TSD Activities: Not reported
 Violation Status: No violations found

FINDS:
 Other Pertinent Environmental Activity Identified at Site:
 RESOURCE CONSERVATION AND RECOVERY ACT INFORMATION SYSTEM

**H31
 ESE
 1/8-1/4
 974 ft.**

**CORNING INC
 363 E MARKET ST
 CORNING, NY 14831**

**FINDS 1000315948
 RCRA-LQG NYD980646004**

Site 3 of 4 in cluster H

**Relative:
 Lower**

RCRAInfo:
 Owner: CORNING INC
 (607) 974-9000
 EPA ID: NYD980646004
 Contact: Not reported
 Classification: Large Quantity Generator
 TSD Activities: Not reported
 Violation Status: No violations found

**Actual:
 921 ft.**

FINDS:
 Other Pertinent Environmental Activity Identified at Site:
 RESOURCE CONSERVATION AND RECOVERY ACT INFORMATION SYSTEM

**H32
 ESE
 1/8-1/4
 974 ft.**

**CORNING INC FORMER PENSKE
 363 EAST MARKET STREET
 CORNING, NY**

**LTANKS S102234039
 HIST LTANKS N/A**

Site 4 of 4 in cluster H

**Relative:
 Lower**

LTANKS:		
Spill Number:	9514258	Region of Spill: 8
Facility ID :	9514258	DER Facility ID : 118156
Site ID :	138176	CID : 31
Spill Date:	02/07/96	Reported to Dept: 02/07/96
Referred To :	Not reported	DEC Region : 8
Water Affected:	Not reported	Spill Source: COMMERCIAL/INDUSTRIAL
Spill Cause:	TANK FAILURE	
Facility Address 2:	Not reported	
Investigator:	SARODABA	Facility Tele: Not reported
Caller Name:	BLAKE MANUAL	SWIS: 5138
Caller Phone:	(607) 974-6203	Caller Agency: CORNING INC
Notifier Name:	Not reported	Caller Extension: Not reported
Notifier Phone:	Not reported	Notifier Agency: Not reported
Spiller Contact:	BLAKE MANUAL	Notifier Extension: Not reported
Spiller:	Not reported	Spiller Phone: (607) 974-6204

**Actual:
 921 ft.**

Map ID
Direction
Distance
Distance (ft.)
Elevation Site

MAP FINDINGS

Database(s) EDR ID Number
EPA ID Number

CORNING INC FORMER PENSKE (Continued)

S102234039

Spiller Company : CORNING INC FORMER PENSKE
Spiller Address: ZZ
Spiller County : 001
Spill Class: Known release that creates potential for fire or hazard. DEC Response.
Willing Responsible Party. Corrective action taken.

Spill Closed Dt: 10/05/01

Spill Notifier: RESPONSIBLE PARTY
Cleanup Ceased: / /
Last Inspection: 08/04/99
Cleanup Meets Standard: False
Recommended Penalty: Penalty Not Recommended
UST Involvement: True
Spill Record Last Update: 10/05/01
Date Spill Entered In Computer Data File: 02/08/96
Remediation Phase : 0
Program Number : 9514258

Material

Material ID : 354390
Site ID : 138176
Operable Unit : 01
Operable Unit ID : 1028800
Material Code : 0008
Material Name : Diesel
Case No. : Not reported
Material FA : Petroleum
Quantity : 0
Units : G
Recovered : No
Resource Affected - Soil : No
Resource Affected - Air : No
Resource Affected - Indoor Air : No
Resource Affected - Groundwater : Yes
Resource Affected - Surface Water : No
Resource Affected - Drinking Wtr : No
Resource Affected - Sewer : No
Resource Affected - Impervious Surface : No
Resource Affected - Subway : No
Resource Affected - Utility : No
Resource Affected - Impervious Surface : No
Oxygenate : False

Tank Test

Spill Tank Test : Not reported
Site ID : Not reported
Tank Number : Not reported
Tank Size : Not reported
Test Method : Not reported
Leak Rate : Not reported
Gross Fail : Not reported
Modified By : Not reported
Last Modified : Not reported
Test Method : Not reported

DEC Remarks : Prior to Sept, 2004 data translation this spill Lead DEC Field was "SR"
02/08/96 CONTAMINATION AT GROUNDWATER INTERFACE ENCOUNTERED DURING
REMOVAL OF TWO 6,000, ONE 8,000 AND ONE 500 GAL TANKS. SPILL LIKELY DUE
TO LEAKAGE FROM FORMER TANKS WHICH WE
RE REMOVED IN APPROX 1987. TWO TANK PIT WELLS TO BE INSTALLED IN TANK
PIT FOR SAMPLING. ADDITIONAL MONITORING WELLS LIKELY AS PUBLIC SUPPLY

Map ID
 Direction
 Distance
 Distance (ft.)
 Elevation Site

MAP FINDINGS

Database(s) EDR ID Number
 EPA ID Number

CORNING INC FORMER PENSKE (Continued)

S102234039

WELL (CURRENTLY SHUT DOWN DUE TO TLE CONTAMINATION) ARE NEARBY. CITY OF CORNING ON SITE AND NOTIFIED. 10/1
 3/98 SR INSPECTED: H&A OVERSEEING GEOPROBE WORK BY NOTHNAGLE, 2 VES POINTS TO BE INSTALLED, BOTH 4 INCH PVC, SCREENED 10-15 FEET BGS.
 05/05/99 SR ONSITE; VES NOW OPERATIONAL, HNu = 145 PPM AT 1-2 INCHES HG. 08/04/99 VAPOR EXTRACTION SYSTEM OPERATIONAL, STRONG "AGED" OILY ODOR. HNU READING BETWEEN 20-40 PPM, DRAGER TUBE (10-300 PPM TPH) SHOWS 25 PPM READING. 02/01 - Corning report received, indicated SVE system deactivated in September 2000 after testing showed non-detectable total hydrocarbons in air discharge. Monitoring wells sampled in Jan. 01, all results N.D. for testing by Methods 8021 and 8270, plus 310.13. 08/01 - Monitoring wells properly abandoned (grouted up) and SVE decommissioned. No further action necessary. Closure letter sent to Corning. Close.
 Remark: beavers petroleum encountered petroleum contamination at groundwater interface during removal of UST's at location. tanks in good shape, spillage likely from former tanks at same location which were removed approx 1987. contamination was noted at th at time spill faxed from region 8 on 02/08/96

HIST LTANKS:

Spill Number:	9514258	Region of Spill:	8
Spill Date:	02/07/1996 12:00	Reported to Dept:	02/07/96 15:30
Water Affected:	Not reported	Spill Source:	Other Commercial/Industrial
Resource Affectd:	Groundwater		
Spill Cause:	Tank Failure		
Facility Contact:	Not reported	Facility Tele:	Not reported
Investigator:	SR	SWIS:	46
Caller Name:	Not reported	Caller Agency:	Not reported
Caller Phone:	Not reported	Caller Extension:	Not reported
Notifier Name:	Not reported	Notifier Agency:	Not reported
Notifier Phone:	Not reported	Notifier Extension:	Not reported
Spiller Contact:	BLAKE MANUAL	Spiller Phone:	(607) 974-6204
Spiller:	CORNING INC FORMER PENSKE		
Spiller Address:	Not reported		
Spill Class:	Known release that creates potential for fire or hazard. DEC Response. Willing Responsible Party. Corrective action taken.		
Spill Closed Dt:	10/05/01		
Spill Notifier:	Responsible Party	PBS Number:	Not reported
Cleanup Ceased:	/ /		
Last Inspection:	08/04/99		
Cleanup Meets Standard:	False		
Recommended Penalty:	Penalty Not Recommended		
Spiller Cleanup Date:	/ /		
Enforcement Date:	/ /		
Investigation Complete:	/ /		
UST Involvement:	True		
Spill Record Last Update:	10/05/01		
Is Updated:	False		
Corrective Action Plan Submitted:	/ /		
Date Spill Entered In Computer Data File:	02/08/96		
Date Region Sent Summary to Central Office:	/ /		
Tank Test:			
PBS Number:	Not reported		
Tank Number:	Not reported		
Test Method:	Not reported		
Capacity of Failed Tank:	Not reported		

Map ID
 Direction
 Distance
 Distance (ft.)
 Elevation

MAP FINDINGS

CORNING INC FORMER PENSKE (Continued)

EDR ID Number
 EPA ID Number

Database(s)

S102234039

Leak Rate Failed Tank: Not reported
 Gross Leak Rate: Not reported
 Material:
 Material Class Type: 1
 Quantity Spilled: 0
 Units: Gallons
 Unknown Qty Spilled: No
 Quantity Recovered: 0
 Unknown Qty Recovered: False
 Material: DIESEL
 Class Type: Petroleum
 Chem Abstract Service Number: DIESEL
 Last Date: 07/28/1994
 Num Times Material Entry In File: 10625
 DEC Remarks: 02/08/96 CONTAMINATION AT GROUNDWATER INTERFACE ENCOUNTERED DURING REMOVAL OF TWO 6,000, ONE 8,000 AND ONE 500 GAL TANKS. SPILL LIKELY DUE TO LEAKAGE FROM FORMER TANKS WHICH WERE REMOVED IN APPROX 1987. TWO TANK PIT WELLS TO BE INSTALLED IN TANK PIT FOR SAMPLING. ADDITIONAL MONITORING WELLS LIKELY AS PUBLIC SUPPLY WELL CURRENTLY SHUT DOWN DUE TO TLE CONTAMINATION) ARE NEARBY. CITY OF CORNING ON SITE AND NOTIFIED. 10/13/98 SR INSPECTED: H A OVERSEEING GEOPROBE WORK BY NOTHNAGLE, 2 VES POINTS TO BE INSTALLED, BOTH 4 INCH PVC, SCREENED 10-15 FEET BGS. 05/05/99 SR ONSITE; VES NOW OPERATIONAL, HNU = 145 PPM AT 1-2 INCHES HG. 08/04/99 VAPOR EXTRACTION SYSTEM OPERATIONAL, STRONG AGED OILY ODOR. HNU READING BETWEEN 20-40 PPM, DRAGER TUBE (10-300 PPM TPH) SHOWS 25 PPM READING. 02/01 - Corning report received, indicated SVE system deactivated in September 2000 after testing showed non-detectable total hydrocarbons in air discharge. Monitoring wells sampled in Jan. 01, all results N.D. for testing by Methods 8021 and 8270, plus 310.13. 08/01 - Monitoring wells properly abandoned (grouted up) and SVE decommissioned. No further action necessary. Closure letter sent to Corning. Close.
 Spill Cause: beavers petroleum encountered petroleum contamination at groundwater interface during removal of USTs at location. tanks in good shape, spillage likely from former tanks at same location which were removed approx 1987. contamination was noted at that time spill faxed from region 8 on 02/08/96

33
 SW
 1/8-1/4
 1059 ft.

**PINE STREET
 INT FIRST / PINE STREET
 CORNING, NY**

**NY Spills S102169589
 NY Hist Spills N/A**

**Relative:
 Higher**

SPILLS:

**Actual:
 937 ft.**

DER Facility ID : 253369
 Site ID : 314233
 Spill Number: 8701286
 Investigator: JRMARCHI
 Caller Name: JIM COOKE
 Caller Phone: Not reported
 Notifier Name: Not reported
 Notifier Phone: Not reported
 Spill Date: 05/15/87
 Facility Address 2: Not reported
 Facility Type: ER
 Referred To : Not reported
 Remediation Phase : 0
 Program Number : 8701286
 Spill Cause: DELIBERATE
 Water Affected: Not reported
 CID : Not reported
 Region of Spill: 8
 SWIS: 5138
 Caller Agency: Not reported
 Caller Extension: Not reported
 Notifier Agency: Not reported
 Notifier Extension: Not reported
 Reported to Dept: 05/15/87
 DEC Region : 8
 Spill Source: UNKNOWN

Map ID
 Direction
 Distance
 Distance (ft.)
 Elevation Site

MAP FINDINGS

Database(s) EDR ID Number
 EPA ID Number

PINE STREET (Continued)

S102169589

Contact Name: Not reported Facility Tele: Not reported
 Spill Notifier: DEC
 Spiller: Not reported
 Spiller Company : UNKNOWN
 Spiller Address: NY
 Spiller County : 999
 Spill Class: Not reported
Spill Closed Dt: 05/15/87
 Cleanup Ceased: 05/15/87
 Last Inspection: 05/15/87 Cleanup Meets Std: True
 Recommended Penalty: Penalty Not Recommended
 UST Trust: False
 Spill Record Last Update: 07/29/88
 Date Spill Entered In Computer Data File: 05/20/87

Material

Material ID : 471234
 Site ID : 314233
 Operable Unit : 01
 Operable Unit ID : 907757
 Material Code : 0066A
 Material Name : UNKNOWN PETROLEUM
 Case No. : Not reported
 Material FA : Petroleum
 Quantity : 0
 Units : G
 Recovered : No
 Resource Affected - Soil : No
 Resource Affected - Air : No
 Resource Affected - Indoor Air : No
 Resource Affected - Groundwater : No
 Resource Affected - Surface Water : No
 Resource Affected - Drinking Wtr : No
 Resource Affected - Sewer : Yes
 Resource Affected - Impervious Surface : No
 Resource Affected - Subway : No
 Resource Affected - Utility : No
 Resource Affected - Impervious Surface : No
 Oxygenate : False

DEC Remarks : Prior to Sept, 2004 data translation this spill Lead DEC Field was "JM"
 / / : NO PAINT NOTICED IN CATCH BASIN OF STORM SEWER. PAINT APPEARED
 OLD AND NO EVIDENCE OF PAINT ACTIVITY TAKING PLACE. 09/28/95: This is
 additional information about ma
 terial spilled from the translation of the old spill file: PAINT &
 THINNER.

Remark: PAINT RESIDUE APPEARS TO HAVE BEEN DISPOSED OF VIA STORM SEWER ON THE
 CORNER OF 1ST AND PINE STREET

HIST SPILLS:

Spill Number:	8701286	Region of Spill:	8
Investigator:	JM	SWIS:	46
Caller Name:	Not reported	Caller Agency:	Not reported
Caller Phone:	Not reported	Caller Extension:	Not reported
Notifier Name:	Not reported	Notifier Agency:	Not reported
Notifier Phone:	Not reported	Notifier Extension:	Not reported
Spill Date:	05/15/1987 09:00	Reported to Dept:	05/15/87 09:30
Spill Cause:	Deliberate	Resource Affected:	In Sewer
Water Affected:	Not reported	Spill Source:	Unknown
Facility Contact:	Not reported	Facility Tele:	Not reported

Map ID
Direction
Distance
Distance (ft.)
Elevation Site

MAP FINDINGS

Database(s) EDR ID Number
EPA ID Number

PINE STREET (Continued)

S102169589

Spill Notifier: DEC PBS Number: Not reported
Spiller Contact: Not reported Spiller Phone: Not reported
Spiller: UNKNOWN
Spiller Address: Not reported
DEC Remarks : / / : NO PAINT NOTICED IN CATCH BASIN OF STORM SEWER. PAINT APPEARED
OLD AND NO EVIDENCE OF PAINT ACTIVITY TAKING PLACE. 09/28/95: This is
additional information about material spilled from the translation of
the old spill file: PAINT THINN
ER.
Remark: PAINT RESIDUE APPEARS TO HAVE BEEN DISPOSED OF VIA STORM SEWER ON THE
CORNER OF 1ST AND PINE STREET
Spill Class: Not reported
Material:
Material Class Type: 1
Quantity Spilled: 0
Units: Gallons
Unknown Qty Spilled: No
Quantity Recovered: 0
Unknown Qty Recovered: False
Material: UNKNOWN PETROLEUM
Class Type: Petroleum
Chem Abstract Service Number: UNKNOWN PETROLEUM
Last Date: 09/29/1994
Num Times Material Entry In File: 16414
Spill Closed Dt: 05/15/87
Cleanup Ceased: 05/15/87
Last Inspection: 05/15/87 Cleanup Meets Std: True
Recommended Penalty: Penalty Not Recommended
Spiller Cleanup Dt/ / Enforcement Date: / /
Invstgn Complete: / / UST Involvement: False
Spill Record Last Update: 07/29/88
Is Updated: False
Corrective Action Plan Submitted: / /
Date Spill Entered In Computer Data File: 05/20/87
Date Region Sent Summary to Central Office: / /

34
North
1/8-1/4
1111 ft.

CORNING EAST HIGH SCHOOL
201 CANTIGNY ST
CORNING, NY 14830

RCRA-SQG 1000315954
FINDS NYD986900926

Relative:
Higher

RCRAInfo:
Owner: C-PP SCHOOL DISTRICT
(212) 555-1212
EPA ID: NYD986900926
Contact: Not reported
Classification: Small Quantity Generator
TSDF Activities: Not reported

Actual:
931 ft.

Map ID
 Direction
 Distance
 Distance (ft.)
 Elevation

MAP FINDINGS

CORNING EAST HIGH SCHOOL (Continued)

EDR ID Number
 EPA ID Number

1000315954

Violation Status: No violations found

FINDS:

Other Pertinent Environmental Activity Identified at Site:
 RESOURCE CONSERVATION AND RECOVERY ACT INFORMATION SYSTEM

**35
 ESE
 1/8-1/4
 1132 ft.**

**CITY OF CORNING DPW GARAGE
 WOODVIEW & CANISTEO ST
 CORNING, NY 14830**

**UST U003078625
 AST N/A**

**Relative:
 Lower**

PBS UST:

PBS Number:	8-136301	CBS Number:	Not reported
SPDES Number:	Not reported	SWIS ID:	4638
Operator:	TERRY WHEATCRAFT (607) 962-7242		
Emergency Contact:	RONALD J MAJESKY (607) 962-4540		
Total Tanks:	3		
Owner:	CITY OF CORNING DPW CITY HALL CORNING, NY 14830 (607) 962-0942		
Owner Type:	Local Government		
Owner Mark:	First Owner		
Owner Subtype:	Not reported		
Mailing Address:	CITY OF CORNING DPW ATTN: RONALD J. MAJESKY, P.E. 10 NASSER STREET CIVIC CENTER PLAZA CORNING, NY 14830 (607) 962-0942		
Tank Status:	Closed Prior to 04/91 (Either Closed In-Place or Removed)		
Capacity (gals):	2000		
Tank Location:	UNDERGROUND		
Tank Id:	001	Install Date:	Not reported
Tank Type:	Steel/carbon steel	Product Stored:	LEADED GASOLINE
Tank Internal:	Not reported	Pipe Internal:	Not reported
Pipe Location:	Not reported	Pipe Type:	Not reported
Tank External:	Not reported		
Missing Data for Tank:	Minor Data Missing		
Pipe External:	Not reported		
Second Containment:	NONE		
Leak Detection:	NONE		
Overfill Prot:	2	Dispenser:	Suction
Date Tested:	Not reported	Next Test Date:	Not reported
Date Closed:	Not reported	Test Method:	Not reported
Deleted:	False	Updated:	False
Dead Letter:	False	Owner Screen:	No data missing
FAMT:	Fiscal amount for registration fee is correct		
Total Capacity:	3000	Renewal Date:	11/13/2001
Tank Screen:	No data missing	Federal ID:	Not reported
Renew Flag:	Renwal has not been printed	Facility Screen:	No data missing
Certification Flag:	False	Certification Date:	01/28/1997
Old PBS Number:	Not reported	Expiration Date:	03/19/2002
Inspected Date:	Not reported	Inspector:	Not reported
Inspection Result:	Not reported		
Lat/long:	Not reported		

Map ID
 Direction
 Distance
 Distance (ft.)
 Elevation

MAP FINDINGS

CITY OF CORNING DPW GARAGE (Continued)

EDR ID Number
 EPA ID Number

Database(s)

U003078625

Facility Type:	OTHER		
Town or City:	CORNING		
Town or City Code:	38		
County Code:	46		
Region:	8		
PBS AST:			
PBS Number:	8-136301	CBS Number:	Not reported
SPDES Number:	Not reported	SWIS Code:	4638
Federal ID:	Not reported	Previous PBS#:	Not reported
Facility Status:	1 - Active PBS facility, i.e. total capacity of the PBS tanks is greater than 1,100 gallons, regardless if Subpart 360-14 tanks exist or not at the facility.		
Facility Type:	OTHER		
Owner Type:	Local Government		
Owner Sub Type:	Not reported		
Owner:	CITY OF CORNING DPW CITY HALL CORNING, NY 14830		
Owner Phone:	(607) 962-0942		
Facility Phone:	(607) 962-7242		
Operator:	TERRY WHEATCRAFT		
Emergency Name:	RONALD J MAJESKY		
Emergency Phone:	(607) 962-4540		
Total Tanks:	3		
Total Capacity:	3000		
Tank ID:	002		
Capacity (Gal):	1000		
Missing Data for Tank :	No data missing		
Tank Location:	ABOVEGROUND ON SADDLES LEGS, STILTS, RACK, OR CRADLE		
Product Stored:	LEADED GASOLINE		
Tank Type:	Steel/carbon steel		
Install Date:	12/01/1987		
Tank Internal:	NONE		
Tank External:	PAINTED/ASPHALT COATING		
Tank Containment:	PREFABRICATED STEEL DIKE		
Pipe Type:	GALVANIZED STEEL		
Pipe Location:	Aboveground		
Pipe Internal:	NONE		
Pipe External:	NONE		
Leak Detection:	NONE		
Overfill Protection:	Product Level Gauge		
Dispenser Method:	Suction		
Date Tested:	/ /	Next Test Date:	/ /
Date Closed:	/ /	Test Method:	Not reported
Updated:	True	Deleted:	False
Date Inspected:	Not reported	Inspector:	Not reported
Result of Inspection:	Not reported		
Mailing Name:	CITY OF CORNING DPW		
Mailing Address:	10 NASSER STREET CIVIC CENTER PLAZA CORNING, NY 14830		
Mailing Contact:	RONALD J. MAJESKY, P.E.		
Mailing Telephone:	(607) 962-0942		
Owner Mark:	First Owner	Expiration Date:	03/19/2002
Certification Flag:	False	Certification Date:	01/28/1997
Renew Flag:	False	Renew Date:	11/13/2001
Lat/Long:	Not reported		
Dead Letter:	False		

Map ID
Direction
Distance
Distance (ft.)
Elevation

MAP FINDINGS

CITY OF CORNING DPW GARAGE (Continued)

EDR ID Number
EPA ID Number

Database(s)

Site

U003078625

Facility Screen: No data missing
Owner Screen: No data missing
Tank Screen: No data missing
Town or City: CORNING
Town or City Code: 38
County Code: 46
Region: 8
Fiscal Amount for Registration Fee is Correct: True

PBS Number: 8-136301 CBS Number: Not reported
SPDES Number: Not reported SWIS Code: 4638
Federal ID: Not reported Previous PBS#: Not reported
Facility Status: 1 - Active PBS facility, i.e. total capacity of the PBS tanks is greater than 1,100 gallons, regardless if Subpart 360-14 tanks exist or not at the facility.

Facility Type: OTHER
Owner Type: Local Government
Owner Sub Type: Not reported
Owner: CITY OF CORNING DPW
CITY HALL
CORNING, NY 14830

Owner Phone: (607) 962-0942
Facility Phone: (607) 962-7242
Operator: TERRY WHEATCRAFT
Emergency Name: RONALD J MAJESKY
Emergency Phone: (607) 962-4540
Total Tanks: 3
Total Capacity: 3000
Tank ID: 003
Capacity (Gal): 1000
Missing Data for Tank : No data missing
Tank Location: ABOVEGROUND ON SADDLES LEGS, STILTS, RACK, OR CRADLE
Product Stored: UNLEADED GASOLINE
Tank Type: Steel/carbon steel
Install Date: 12/01/1987
Tank Internal: NONE
Tank External: PAINTED/ASPHALT COATING
Tank Containment: PREFABRICATED STEEL DIKE
Pipe Type: GALVANIZED STEEL
Pipe Location: Aboveground
Pipe Internal: NONE
Pipe External: NONE
Leak Detection: NONE
Overfill Protection: Product Level Gauge
Dispenser Method: Suction
Date Tested: / / Next Test Date: / /
Date Closed: / / Test Method: Not reported
Updated: True Deleted: False
Date Inspected: Not reported Inspector: Not reported
Result of Inspection: Not reported
Mailing Name: CITY OF CORNING DPW
Mailing Address: 10 NASSER STREET
CIVIC CENTER PLAZA
CORNING, NY 14830

Mailing Contact: RONALD J. MAJESKY, P.E.
Mailing Telephone: (607) 962-0942
Owner Mark: First Owner Expiration Date: 03/19/2002
Certification Flag: False Certification Date: 01/28/1997

Map ID
Direction
Distance
Distance (ft.)
Elevation

MAP FINDINGS

CITY OF CORNING DPW GARAGE (Continued)

EDR ID Number
EPA ID Number

Database(s)

U003078625

Renew Flag: False Renew Date: 11/13/2001
Lat/Long: Not reported
Dead Letter: False
Facility Screen: No data missing
Owner Screen: No data missing
Tank Screen: No data missing
Town or City: CORNING
Town or City Code: 38
County Code: 46
Region: 8
Fiscal Amount for Registration Fee is Correct: True

PBS Number: 8-136301 CBS Number: Not reported
SPDES Number: Not reported SWIS Code: 4638
Federal ID: Not reported Previous PBS#: Not reported
Facility Status: 1 - Active PBS facility, i.e. total capacity of the PBS tanks is greater than 1,100 gallons, regardless if Subpart 360-14 tanks exist or not at the facility.

Facility Type: OTHER
Owner Type: Local Government
Owner Sub Type: Not reported
Owner: CITY OF CORNING DPW
CITY HALL
CORNING, NY 14830

Owner Phone: (607) 962-0942
Facility Phone: (607) 962-7242
Operator: TERRY WHEATCRAFT
Emergency Name: RONALD J MAJESKY
Emergency Phone: (607) 962-4540
Total Tanks: 3
Total Capacity: 3000
Tank ID: 004
Capacity (Gal): 1000
Missing Data for Tank : No data missing
Tank Location: ABOVEGROUND ON SADDLES LEGS, STILTS, RACK, OR CRADLE
Product Stored: DIESEL
Tank Type: Steel/carbon steel
Install Date: 12/01/1987
Tank Internal: NONE
Tank External: PAINTED/ASPHALT COATING
Tank Containment: PREFABRICATED STEEL DIKE
Pipe Type: GALVANIZED STEEL
Pipe Location: Aboveground
Pipe Internal: NONE
Pipe External: NONE
Leak Detection: NONE
Overfill Protection: Product Level Gauge
Dispenser Method: Suction
Date Tested: / / Next Test Date: / /
Date Closed: / / Test Method: Not reported
Updated: True Deleted: False
Date Inspected: Not reported Inspector: Not reported
Result of Inspection: Not reported
Mailing Name: CITY OF CORNING DPW
Mailing Address: 10 NASSER STREET
CIVIC CENTER PLAZA
CORNING, NY 14830
Mailing Contact: RONALD J. MAJESKY, P.E.

Map ID
 Direction
 Distance
 Distance (ft.)
 Elevation

MAP FINDINGS

CITY OF CORNING DPW GARAGE (Continued)

EDR ID Number
 EPA ID Number

Database(s)

U003078625

Mailing Telephone: (607) 962-0942
 Owner Mark: First Owner
 Certification Flag: False
 Renew Flag: False
 Lat/Long: Not reported
 Dead Letter: False
 Facility Screen: No data missing
 Owner Screen: No data missing
 Tank Screen: No data missing
 Town or City: CORNING
 Town or City Code: 38
 County Code: 46
 Region: 8
 Expiration Date: 03/19/2002
 Certification Date: 01/28/1997
 Renew Date: 11/13/2001
 Fiscal Amount for Registration Fee is Correct: True

**I36
 SSW
 1/8-1/4
 1164 ft.**

**CHOWNING REGULATOR CORP
 165 CEDAR ST
 CORNING, NY 14830**

**RCRA-SQG 1000437964
 FINDS NYD002215507**

Site 1 of 2 in cluster I

**Relative:
 Higher**

RCRAInfo:
 Owner: Not reported
 EPA ID: NYD002215507
 Contact: Not reported
 Classification: Small Quantity Generator
 TSD Activities: Not reported
 Violation Status: No violations found

**Actual:
 938 ft.**

NY MANIFEST

[Click this hyperlink](#) while viewing on your computer to access additional NY MANIFEST detail in the EDR Site Report.

FINDS:

Other Pertinent Environmental Activity Identified at Site:
 RESOURCE CONSERVATION AND RECOVERY ACT INFORMATION SYSTEM

**I37
 SSW
 1/8-1/4
 1164 ft.**

**CHOWNING REGULATOR CORP.
 165 CEDAR STREET
 CORNING, NY**

**NY Spills S102169577
 NY Hist Spills N/A**

Site 2 of 2 in cluster I

**Relative:
 Higher**

SPILLS:
 DER Facility ID : 74133
 Site ID : 79915
 Spill Number: 8700679
 Investigator: JRMARCHI
 Caller Name: STEVE PATTON
 Caller Phone: Not reported
 Notifier Name: Not reported
 Notifier Phone: Not reported
 Spill Date: 04/20/87
 Facility Address 2: Not reported
 Facility Type: ER
 Referred To : Not reported
 CID : 31
 Region of Spill: 8
 SWIS: 5138
 Caller Agency: Not reported
 Caller Extension: Not reported
 Notifier Agency: Not reported
 Notifier Extension: Not reported
 Reported to Dept: 04/20/87
 DEC Region : 8

**Actual:
 938 ft.**

Map ID
Direction
Distance
Distance (ft.)
Elevation

MAP FINDINGS

CHOWNING REGULATOR CORP. (Continued)

EDR ID Number
EPA ID Number

Database(s)

S102169577

Remediation Phase : 0
Program Number : 8700679
Spill Cause: HOUSEKEEPING
Water Affected: Not reported
Contact Name: Not reported
Spill Notifier: LOCAL AGENCY
Spiller: Not reported
Spiller Company : CHOWNING REGULATOR
Spiller Address: 165 CEDAR STREET
CORNING, NY
Spiller County : 001
Spill Class: Not reported
Spill Closed Dt: 05/28/87
Cleanup Ceased: 05/28/87
Last Inspection: 05/28/87
Recommended Penalty: Penalty Not Recommended
UST Trust: False
Spill Record Last Update: 06/15/87
Date Spill Entered In Computer Data File: 05/07/87

Spill Source: COMMERCIAL/INDUSTRIAL
Facility Tele: Not reported

Cleanup Meets Std: True

Material
Material ID : 470664
Site ID : 79915
Operable Unit : 01
Operable Unit ID : 905181
Material Code : 0022
Material Name : Waste Oil/Used Oil (Not Fuel)
Case No. : Not reported
Material FA : Petroleum
Quantity : 0
Units : G
Recovered : No
Resource Affected - Soil : No
Resource Affected - Air : No
Resource Affected - Indoor Air : No
Resource Affected - Groundwater : Yes
Resource Affected - Surface Water : No
Resource Affected - Drinking Wtr : No
Resource Affected - Sewer : No
Resource Affected - Impervious Surface : No
Resource Affected - Subway : No
Resource Affected - Utility : No
Resource Affected - Impervious Surface : No
Oxygenate : False

DEC Remarks : Prior to Sept, 2004 data translation this spill Lead DEC Field was "JM"
/ / : SAMPLES ANALYZED TO DETERMINE TOXICITY OF OIL PRESENT LETTER
WRITTEN REQUESTING SOIL DISPOSAL AND MONITORING WELL INSTALLATION. /
/ : SAMPLE RESULTS SHOWED MATERI
AL TO BE NON-HAZARDOUS MONIORING WELL INSTALLED AND SHOWED NO PRODUCT ON
THE WATER SURFACE.

Remark: WHILE DIGGING AN EXCAVATION TO INSTALL A NEW WATER SERVICE LINE OIL
EMERGED INTO EXCAVATION FROM OLD TILE.

HIST SPILLS:

Spill Number: 8700679
Investigator: JM
Caller Name: Not reported
Caller Phone: Not reported
Notifier Name: Not reported
Region of Spill: 8
SWIS: 46
Caller Agency: Not reported
Caller Extension: Not reported
Notifier Agency: Not reported

Map ID
Direction
Distance
Distance (ft.)
Elevation Site

MAP FINDINGS

Database(s)
EDR ID Number
EPA ID Number

CHOWNING REGULATOR CORP. (Continued)

S102169577

Notifier Phone: Not reported
Spill Date: 04/20/1987 12:00
Spill Cause: Housekeeping
Water Affected: Not reported
Facility Contact: Not reported
Spill Notifier: Local Agency
Spiller Contact: Not reported
Spiller: CHOWNING REGULATOR
Spiller Address: 165 CEDAR STREET
CORNING, NY
DEC Remarks : / / : SAMPLES ANALYZED TO DETERMINE TOXICITY OF OIL PRESENT LETTER WRITTEN REQUESTING SOIL DISPOSAL AND MONITORING WELL INSTALLATION. / / : SAMPLE RESULTS SHOWED MATERIAL TO BE NON-HAZARDOUS MONITORING WELL INSTALLED AND SHOWED NO PRODUCT ON THE WATER SURFACE.
Remark: WHILE DIGGING AN EXCAVATION TO INSTALL A NEW WATER SERVICE LINE OIL EMERGED INTO EXCAVATION FROM OLD TILE.
Spill Class: Not reported
Material:
Material Class Type: 1
Quantity Spilled: 0
Units: Gallons
Unknown Qty Spilled: No
Quantity Recovered: 0
Unknown Qty Recovered: False
Material: WASTE OIL
Class Type: Petroleum
Chem Abstract Service Number: WASTE OIL
Last Date: 09/27/1994
Num Times Material Entry In File: 9509
Spill Closed Dt: 05/28/87
Cleanup Ceased: 05/28/87
Last Inspection: 05/28/87
Recommended Penalty: Penalty Not Recommended
Spiller Cleanup Dt: / /
Invstgn Complete: / /
Spill Record Last Update: 06/15/87
Is Updated: False
Corrective Action Plan Submitted: / /
Date Spill Entered In Computer Data File: 05/07/87
Date Region Sent Summary to Central Office: / /
Notifier Extension: Not reported
Reported to Dept: 04/20/87 16:00
Resource Affected: Groundwater
Spill Source: Other Commercial/Industrial
Facility Tele: (607) 962-2446
PBS Number: Not reported
Spiller Phone: Not reported
Cleanup Meets Std: True
Enforcement Date: / /
UST Involvement: False

38
SSE
1/8-1/4
1256 ft.

STEVE REYNOLDS RESIDENCE
156 PARK AVENUE
CORNING, NY

NY Spills S106007742
N/A

Relative:
Lower

SPILLS:

Actual:
920 ft.

DER Facility ID : 265265
Site ID : 329706
Spill Number: 0270384
Investigator: SARODABA
Caller Name: ANONYMOUS
Caller Phone: Not reported
Notifier Name: Not reported
Notifier Phone: Not reported
Spill Date: 09/23/02
Facility Address 2: Not reported
Facility Type: ER
CID : 31
Region of Spill: 8
SWIS: 5138
Caller Agency: CITIZEN
Caller Extension: Not reported
Notifier Agency: Not reported
Notifier Extension: Not reported
Reported to Dept: 09/23/02

Map ID
 Direction
 Distance
 Distance (ft.)
 Elevation Site

MAP FINDINGS

Database(s) EDR ID Number
 EPA ID Number

STEVE REYNOLDS RESIDENCE (Continued)

S106007742

Referred To :	Not reported	DEC Region :	8
Remediation Phase :	0		
Program Number :	0270384		
Spill Cause:	DELIBERATE		
Water Affected:	Not reported	Spill Source:	PRIVATE DWELLING
Contact Name:	Not reported	Facility Tele:	Not reported
Spill Notifier:	CITIZEN		
Spiller:	Not reported		
Spiller Company :	Not reported		
Spiller Address:	***Update***, ZZ		
Spiller County :	001		
Spill Class:	Known release with minimal potential for fire or hazard. DEC Response. Willing Responsible Party. Corrective action taken.		

Spill Closed Dt: 02/27/03
 Cleanup Ceased: / /
 Last Inspection: / / Cleanup Meets Std:False
 Recommended Penalty: Penalty Not Recommended
 UST Trust: False
 Spill Record Last Update: 02/27/03
 Date Spill Entered In Computer Data File: 09/25/02

Material
 Material ID : 510646
 Site ID : 329706
 Operable Unit : 01
 Operable Unit ID : 865158
 Material Code : 0022
 Material Name : Waste Oil/Used Oil (Not Fuel)
 Case No. : Not reported
 Material FA : Petroleum
 Quantity : 0
 Units : G
 Recovered : No
 Resource Affected - Soil : Yes
 Resource Affected - Air : No
 Resource Affected - Indoor Air : No
 Resource Affected - Groundwater : No
 Resource Affected - Surface Water : No
 Resource Affected - Drinking Wtr : No
 Resource Affected - Sewer : No
 Resource Affected - Impervious Surface : No
 Resource Affected - Subway : No
 Resource Affected - Utility : No
 Resource Affected - Impervious Surface : No
 Oxygenate : False

DEC Remarks : Prior to Sept, 2004 data translation this spill Lead DEC Field was "SR"
 01/24/03 SR CONTACTED (C) CORNING CODE ENFORCEMENT, STEVE MCDANIEL, ON
 9/23/02. CODE ENFORCEMENT HAS BEEN AT RESIDENCE ON SEVERAL OCCASIONS,
 DUE TO NEIGHBOR COMPLAINTS, ETC. N
 O KNOWN IMPROPER DISPOSAL OF OIL. FURTHER, SR INSPECTED RESIDENCE FROM
 OUTSIDE, NO ONE HOME, THERE WAS NO INDICATION OF ANY OIL SPILLAGE
 OUTSIDE. NFA. CLOSE.

Remark: Caller reports that Mr. Reynolds disposes of waste oil by dumping it
 inside his garage, which is full of garbage. Copy to Law Enforcement.

Map ID
 Direction
 Distance
 Distance (ft.)
 Elevation

MAP FINDINGS

Site

Database(s)

EDR ID Number
 EPA ID Number

J39
West
1/8-1/4
1319 ft.

SUNOCO STATION
48 DENISON PARKWAY WEST
CORNING, NY

NY Spills
NY Hist Spills

S102244213
N/A

Site 1 of 3 in cluster J

Relative:
Higher

SPILLS:

Actual:
936 ft.

DER Facility ID :	239448	CID :	31
Site ID :	295885	Region of Spill:	8
Spill Number:	9510258	SWIS:	5138
Investigator:	SARODABA	Caller Agency:	CORNING FIRE DEPARTMENT
Caller Name:	PAUL CARD	Caller Extension:	Not reported
Caller Phone:	(607) 962-0551	Notifier Agency:	BLANK
Notifier Name:	BLANK	Notifier Extension:	Not reported
Notifier Phone:	Not reported	Reported to Dept:	11/15/95
Spill Date:	11/15/95		
Facility Address 2:	Not reported		
Facility Type:	ER	DEC Region :	8
Referred To :	Not reported		
Remediation Phase :	0		
Program Number :	9510258		
Spill Cause:	HUMAN ERROR	Spill Source:	TANK TRUCK
Water Affected:	Not reported	Facility Tele:	Not reported
Contact Name:	BLANK		
Spill Notifier:	FIRE DEPARTMENT		
Spiller:	Not reported		
Spiller Company :	DEAN CROCKER		
Spiller Address:	ZZ		
Spiller County :	001		
Spill Class:	Possible release with minimal potential for fire or hazard or Known release with no damage. DEC Response. Willing Responsible Party. Corrective action taken.		

Spill Closed Dt: 11/15/95

Cleanup Ceased: 11/15/95

Last Inspection: / /

Cleanup Meets Std: True

Recommended Penalty: Penalty Not Recommended

UST Trust: False

Spill Record Last Update: 11/17/95

Date Spill Entered In Computer Data File: 11/15/95

Material

Material ID :	361184
Site ID :	295885
Operable Unit :	01
Operable Unit ID :	1024727
Material Code :	0009
Material Name :	Gasoline
Case No. :	Not reported
Material FA :	Petroleum
Quantity :	6
Units :	G
Recovered :	5
Resource Affected - Soil :	Yes
Resource Affected - Air :	No
Resource Affected - Indoor Air :	No
Resource Affected - Groundwater :	No
Resource Affected - Surface Water :	No
Resource Affected - Drinking Wtr :	No
Resource Affected - Sewer :	No
Resource Affected - Impervious Surface :	No

Map ID
Direction
Distance
Distance (ft.)
Elevation

MAP FINDINGS

SUNOCO STATION (Continued)

EDR ID Number
EPA ID Number

Database(s)

S102244213

Resource Affected - Subway : No
Resource Affected - Utility : No
Resource Affected - Impervious Surface : No
Oxygenate : False
DEC Remarks : Prior to Sept, 2004 data translation this spill Lead DEC Field was "SR"
11/15/95 THIS IS A DUPLICATE SPILL. ALSO SEE 9510199 WHICH HAS ALSO
BEEN CLOSED OUT.
Remark: TANK TRUCK WAS DELIVERING GASOLINE TO SUNOCO STATION WHEN PASSENGER
VEHICLE PULLED INTO STATION RUNNING OVER DELIVERY HOSE. HOSE WAS
KNOCKED OUT OF TANK FILL SPILLING APPROXIMATELY 6 GAL FIRE DEPT
RESPONDED AND SUCKED UP APPROX 5 GAL THE REMAINING
GAL COULD NOT BE CLEANED UP.

HIST SPILLS:

Spill Number: 9510258 Region of Spill: 8
Investigator: SR SWIS: 46
Caller Name: Not reported Caller Agency: Not reported
Caller Phone: Not reported Caller Extension: Not reported
Notifier Name: Not reported Notifier Agency: Not reported
Notifier Phone: Not reported Notifier Extension: Not reported
Spill Date: 11/14/1995 23:15 Reported to Dept: 11/15/95 12:05
Spill Cause: Human Error Resource Affected: On Land
Water Affected: Not reported Spill Source: Tank Truck
Facility Contact: Not reported Facility Tele: (716) 328-0439
Spill Notifier: Fire Department PBS Number: Not reported
Spiller Contact: BLANK Spiller Phone: Not reported
Spiller: DEAN CROCKER
Spiller Address: Not reported
DEC Remarks : 11/15/95 THIS IS A DUPLICATE SPILL. ALSO SEE 9510199 WHICH HAS ALSO
BEEN CLOSED OUT.
Remark: TANK TRUCK WAS DELIVERING GASOLINE TO SUNOCO STATION WHEN PASSENGER
VEHICLE PULLED INTO STATION RUNNING OVER DELIVERY HOSE. HOSE WAS
KNOCKED OUT OF TANK FILL SPILLING APPROXIMATELY 6 GAL FIRE DEPT
RESPONDED AND SUCKED UP APPROX 5 GAL THE REMAINING
GAL COULD NOT BE CLEANED UP.
Spill Class: Possible release with minimal potential for fire or hazard or Known
release with no damage. DEC Response. Willing Responsible Party.
Corrective action taken.

Material:

Material Class Type: 1
Quantity Spilled: 6
Units: Gallons
Unknown Qty Spilled: 6
Quantity Recovered: 5
Unknown Qty Recovered: False
Material: GASOLINE
Class Type: Petroleum
Chem Abstract Service Number: GASOLINE
Last Date: 09/29/1994
Num Times Material Entry In File: 21329
Spill Closed Dt: 11/15/95
Cleanup Ceased: 11/15/95
Last Inspection: / / Cleanup Meets Std: True
Recommended Penalty: Penalty Not Recommended
Spiller Cleanup Dt/ / Enforcement Date: / /
Invstgn Complete: / / UST Involvement: False
Spill Record Last Update: 11/17/95
Is Updated: False

Map ID
 Direction
 Distance
 Distance (ft.)
 Elevation

MAP FINDINGS

SUNOCO STATION (Continued)

EDR ID Number
 EPA ID Number

S102244213

Corrective Action Plan Submitted: / /
 Date Spill Entered In Computer Data File: 11/15/95
 Date Region Sent Summary to Central Office: / /

J40
West
1/8-1/4
1319 ft.

ATLANTIC SERVICE STATION
DENISON PKWY & WALNUT ST
CORNING, NY 14830

RCRA-SQG **1004757470**
FINDS **NYD986935591**

Site 2 of 3 in cluster J

Relative:
Higher

RCRAInfo:
 Owner: ATLANTIC REFINING & MKTING CO
 (215) 977-6108
 EPA ID: NYD986935591
 Contact: WILLIAM DELAUGHTER
 (215) 977-6108
 Classification: Conditionally Exempt Small Quantity Generator
 TSD Activities: Not reported
 Violation Status: No violations found

Actual:
936 ft.

FINDS:
 Other Pertinent Environmental Activity Identified at Site:
 RESOURCE CONSERVATION AND RECOVERY ACT INFORMATION SYSTEM

41
SSW
1/4-1/2
1328 ft.

KOLCZYNSKI RESIDENCE
80 EAST SECOND STREET
CORNING, NY

NY Spills **S103572498**
NY Hist Spills **N/A**

Relative:
Higher

SPILLS:
 DER Facility ID : 88769
 Site ID : 99926
 Spill Number: 8280453
 Investigator: PEARSON
 Caller Name: TOM PEARSON
 Caller Phone: (716) 226-2466
 Notifier Name: GENE KOLCZNSKI
 Notifier Phone: (607) 962-8586
 Spill Date: 06/10/82
 Facility Address 2: Not reported
 Facility Type: ER
 Referred To : Not reported
 Remediation Phase : 0
 Program Number : 8280453
 Spill Cause: OTHER
 Water Affected: Not reported
 Contact Name: Not reported
 Spill Notifier: DEC
 Spiller: GENE KOLCZYNSKI
 Spiller Company : GENE KOLCZYNSKI
 Spiller Address: 80 EAST SECOND STREET
 CORNING, NY
 Spiller County : 001
 Spill Class: Known release that creates potential for fire or hazard. DEC Response.
 Willing Responsible Party. Corrective action taken.
Spill Closed Dt: 04/02/03

CID : 31
 Region of Spill: 8
 SWIS: 5138
 Caller Agency: NYSDEC
 Caller Extension: Not reported
 Notifier Agency: PRIVATE RESIDENCE
 Notifier Extension: Not reported
 Reported to Dept: 06/10/82
 DEC Region : 8
 Spill Source: PRIVATE DWELLING
 Facility Tele: Not reported

Actual:
939 ft.

Map ID
Direction
Distance
Distance (ft.)
Elevation Site

MAP FINDINGS

Database(s) EDR ID Number
EPA ID Number

KOLCZYNSKI RESIDENCE (Continued)

S103572498

Cleanup Ceased: / /
Last Inspection: / / Cleanup Meets Std:False
Recommended Penalty: Penalty Not Recommended
UST Trust: False
Spill Record Last Update: 04/02/03
Date Spill Entered In Computer Data File: / /
Material
Material ID : 480999
Site ID : 99926
Operable Unit : 01
Operable Unit ID : 893393
Material Code : 0001
Material Name : #2 Fuel Oil
Case No. : Not reported
Material FA : Petroleum
Quantity : 0
Units : G
Recovered : No
Resource Affected - Soil : No
Resource Affected - Air : No
Resource Affected - Indoor Air : No
Resource Affected - Groundwater : Yes
Resource Affected - Surface Water : No
Resource Affected - Drinking Wtr : No
Resource Affected - Sewer : No
Resource Affected - Impervious Surface : No
Resource Affected - Subway : No
Resource Affected - Utility : No
Resource Affected - Impervious Surface : No
Oxygenate : False

DEC Remarks : Prior to Sept, 2004 data translation this spill Lead DEC Field was "TP"
08/04/98 SPILL DUE TO UNDERGROUND TANK IN BACKYARD. DISCOVERED BY POOL
OF OIL ON GROUND AFTER HEAVY RAIN. STARTED DIGGING AND FOUND TANK 2.5
FT DOWN. FILL LINE IS APPROX. 15
0 FT LONG. 08/04/98 PROPERTY OWNER TO HAVE FUEL OIL REMOVED AND TANK
PUT OUT OF SERVICE. 04/02/2003 BASED ON REVIEW OF NOTES, NO FURTHER
ACTION IS NEEDED BY SPILLS.

Remark: Not reported

HIST SPILLS:

Spill Number:	8280453	Region of Spill:	8
Investigator:	TP	SWIS:	46
Caller Name:	Not reported	Caller Agency:	Not reported
Caller Phone:	Not reported	Caller Extension:	Not reported
Notifier Name:	Not reported	Notifier Agency:	Not reported
Notifier Phone:	Not reported	Notifier Extension:	Not reported
Spill Date:	06/10/1982 15:00	Reported to Dept:	06/10/82 15:00
Spill Cause:	Other	Resource Affected:	Groundwater
Water Affected:	Not reported	Spill Source:	Private Dwelling
Facility Contact:	GENE KOLCZYNSKI	Facility Tele:	(607) 962-8586
Spill Notifier:	DEC	PBS Number:	Not reported
Spiller Contact:	Not reported	Spiller Phone:	Not reported
Spiller:	GENE KOLCZYNSKI		
Spiller Address:	80 EAST SECOND STREET CORNING, NY		

DEC Remarks : 08/04/98 SPILL DUE TO UNDERGROUND TANK IN BACKYARD. DISCOVERED BY POOL
OF OIL ON GROUND AFTER HEAVY RAIN. STARTED DIGGING AND FOUND TANK 2.5
FT DOWN. FILL LINE IS APPROX. 150 FT LONG. 08/04/98 PROPERTY OWNER

Map ID
 Direction
 Distance
 Distance (ft.)
 Elevation Site

MAP FINDINGS

Database(s) EDR ID Number
 EPA ID Number

KOLCZYNSKI RESIDENCE (Continued)

S103572498

TO HAVE FUEL OIL REMOVED AND TANK
 PUT OUT OF SERVICE.
 Remark: Not reported
 Spill Class: Known release that creates potential for fire or hazard. DEC Response.
 Willing Responsible Party. Corrective action taken.
 Material:
 Material Class Type: 1
 Quantity Spilled: 0
 Units: Gallons
 Unknown Qty Spilled: No
 Quantity Recovered: 0
 Unknown Qty Recovered: True
 Material: #2 FUEL OIL
 Class Type: Petroleum
 Chem Abstract Service Number: #2 FUEL OIL
 Last Date: 12/07/1994
 Num Times Material Entry In File: 24464
 Spill Closed Dt: / /
 Cleanup Ceased: / /
 Last Inspection: / /
 Recommended Penalty: Penalty Not Recommended
 Spiller Cleanup Dt: / /
 Invstgn Complete: / /
 Spill Record Last Update: 05/16/00
 Is Updated: False
 Corrective Action Plan Submitted: / /
 Date Spill Entered In Computer Data File: / /
 Date Region Sent Summary to Central Office: / /

Cleanup Meets Std: False
 Enforcement Date: / /
 UST Involvement: False

42
 SSW
 1/4-1/2
 1336 ft.

**WALL STREET/ EAST 2ND STREET MVA
 WALL STREET/EAST 2ND STREET
 CORNING, NY 14830**

**NY Spills S106736406
 N/A**

Relative:
 Higher

SPILLS:

Actual:
 938 ft.

DER Facility ID : 270934
 Site ID : 335675
 Spill Number: 0485370
 Investigator: CAHETTEN
 Caller Name: BRIAN NEURENY
 Caller Phone: (607) 962-0340
 Notifier Name: LT. MIKE BRENNINY
 Notifier Phone: (607) 857-0312
 Spill Date: 12/24/04
 Facility Address 2: Not reported
 Facility Type: ER
 Referred To : Not reported
 Remediation Phase : 0
 Program Number : 0485370
 Spill Cause: TRAFFIC ACCIDENT
 Water Affected: Not reported
 Contact Name: Not reported
 Spill Notifier: FIRE DEPARTMENT
 Spiller: Not reported
 Spiller Company : Not reported
 Spiller Address: Not reported
 Spiller County : Not reported
 Spill Class: Possible release with minimal potential for fire or hazard or Known
 release with no damage. DEC Response. Willing Responsible Party.

CID : Not reported
 Region of Spill: 8
 SWIS: 5138
 Caller Agency: CORNING FIRE DEPARTMENT
 Caller Extension: 511
 Notifier Agency: CORNING FIRE DEPARTMENT
 Notifier Extension: Not reported
 Reported to Dept: 12/24/04
 DEC Region : 8
 Spill Source: PASSENGER VEHICLE
 Facility Tele: Not reported

Map ID
 Direction
 Distance
 Distance (ft.)
 Elevation Site

MAP FINDINGS

Database(s) EDR ID Number
 EPA ID Number

WALL STREET/ EAST 2ND STREET MVA (Continued)

S106736406

Corrective action taken.

Spill Closed Dt: 12/24/04

Cleanup Ceased: 12/24/04

Last Inspection: / /

Cleanup Meets Std: True

Recommended Penalty: Penalty Not Recommended

UST Trust: False

Spill Record Last Update: 12/30/04

Date Spill Entered In Computer Data File: 12/28/04

Material

Material ID : 577764

Site ID : 335675

Operable Unit : 01

Operable Unit ID : 1097738

Material Code : 0009

Material Name : Gasoline

Case No. : Not reported

Material FA : Petroleum

Quantity : 26

Units : G

Recovered : No

Resource Affected - Soil : No

Resource Affected - Air : No

Resource Affected - Indoor Air : No

Resource Affected - Groundwater : No

Resource Affected - Surface Water : No

Resource Affected - Drinking Wtr : No

Resource Affected - Sewer : No

Resource Affected - Impervious Surface : Yes

Resource Affected - Subway : No

Resource Affected - Utility : No

Resource Affected - Impervious Surface : Yes

Oxygenate : False

DEC Remarks : 12/24/04: A CAR HIT A PARKED PICKUP TRUCK, RUPTURING THE FUEL TANK ON THE TRUCK. THE CONTENTS OF THE FUEL TANK RAN ONTO THE STREET, WHERE IT FLOWED APPROXIMATELY 1/2 BLOCK TO A STORM SEWER. SOME OF THE GAS RAN INTO THE DROP INLET. THE REMAINDER FLOW ED ANOTHER 1/2 BLOCK DOWN THE SIDE OF THE STREET. THE FIRE DEPARTMENT APPLIED SPEEDY DRY TO THE GASOLINE AND WOULD LIKE FURTHER DIRECTION. CH DIRECTS THE FIRE DEPARTMENT TO PLACE SPEEDY DRY INTO DOUBLE GARBAGE BAGS, REMOVE ALL THE FREE PRODUCT THEY CAN FROM THE STORM CATCH BASIN AND THEN FLUSH, TO ELIMINATE THE FIRE/EXPLOSION HAZARD. FIRE DEPARTMENT WILL PROCEED AS DIRECTED. NO FURTHER ACTION IS NECESSARY BY SPILLS.

Remark: THE FIRE DEPARTMENT IS ON SCENE NOW AT A VEHICLE ROLL OVER AT THE INTERSECTION OF WALL STREET AND EAST SECOND STREET IN CORNING. THEY ARE APPLYING SPEEDY DRY AND ABSORBENTS TO THE SPILLED GASOLINE. THE FIRE DEPARTMENT REQUESTS A CALL BACK.

43
 West
 1/4-1/2
 1348 ft.

**CORNING INC - HQ BLD
 WALNUT ST
 CORNING, NY**

**LTANKS S102660386
 HIST LTANKS N/A**

**Relative:
 Higher**

LTANKS:

Spill Number: 9708139

Facility ID : 9708139

Site ID : 146326

Spill Date: 10/10/97

Referred To : Not reported

Region of Spill: 8

DER Facility ID : 124610

CID : 999

Reported to Dept: 10/10/97

DEC Region : 8

**Actual:
 930 ft.**

Map ID
Direction
Distance
Distance (ft.)
Elevation Site

MAP FINDINGS

Database(s) EDR ID Number
EPA ID Number

CORNING INC - HQ BLD (Continued)

S102660386

Water Affected: Not reported
Spill Cause: TANK FAILURE
Facility Address 2: Not reported
Investigator: SARODABA
Caller Name: JACK GREY
Caller Phone: (607) 974-6399
Notifier Name: Not reported
Notifier Phone: Not reported
Spiller Contact: Not reported
Spiller: Not reported
Spiller Company : Not reported
Spiller Address: ***Update***, ZZ
Spiller County : 001
Spill Class: Known release that creates potential for fire or hazard. DEC Response.
Willing Responsible Party. Corrective action taken.

Spill Source: COMMERCIAL/INDUSTRIAL
Facility Tele: Not reported
SWIS: 5138
Caller Agency: CORNING INC
Caller Extension: Not reported
Notifier Agency: Not reported
Notifier Extension: Not reported
Spiller Phone: Not reported

Spill Closed Dt: 12/02/97

Spill Notifier: RESPONSIBLE PARTY
Cleanup Ceased: / /
Last Inspection: 10/31/97
Cleanup Meets Standard: False
Recommended Penalty: Penalty Not Recommended
UST Involvement: False
Spill Record Last Update: 12/02/97
Date Spill Entered In Computer Data File: 10/10/97
Remediation Phase : 0
Program Number : 9708139

Material

Material ID : 330126
Site ID : 146326
Operable Unit : 01
Operable Unit ID : 1054803
Material Code : 0001
Material Name : #2 Fuel Oil
Case No. : Not reported
Material FA : Petroleum
Quantity : 0
Units : G
Recovered : No
Resource Affected - Soil : No
Resource Affected - Air : No
Resource Affected - Indoor Air : No
Resource Affected - Groundwater : Yes
Resource Affected - Surface Water : No
Resource Affected - Drinking Wtr : No
Resource Affected - Sewer : No
Resource Affected - Impervious Surface : No
Resource Affected - Subway : No
Resource Affected - Utility : No
Resource Affected - Impervious Surface : No
Oxygenate : False

Tank Test

Spill Tank Test : Not reported
Site ID : Not reported
Tank Number : Not reported
Tank Size : Not reported
Test Method : Not reported
Leak Rate : Not reported

Map ID
 Direction
 Distance
 Distance (ft.)
 Elevation Site

MAP FINDINGS

Database(s) EDR ID Number
 EPA ID Number

CORNING INC - HQ BLD (Continued)

S102660386

Gross Fail : Not reported
 Modified By : Not reported
 Last Modified : Not reported
 Test Method : Not reported
 DEC Remarks : Prior to Sept, 2004 data translation this spill Lead DEC Field was "SR"
 10/09/97 SR INSPECTED; 3 UST'S ECOUNTERED DURING WORK FOR CORNING HQ
 EXPANSION, 2- 12000, 1- 15000 GAL. FUEL OIL/DIESEL; HEAVY CONTAMINATION
 EXTENDING INTO GW. TANKS NOT REGISTE
 RED, INFO. TO BE SUBMITTED TO AVON PBS. 2 TPW'S TO BE INSTALLED E. AND
 W. SIDES EXCAVATION. 10/10/97 SR INSPECTED; 15000 GAL. UST HAS BEEN
 REMOVED; HEAVY PETRO. CONTAM. INTO GW, CONTRACTOR TO CONTINUE EXCAVATING
 TO EXTENT PRACTICABLE AND THEN IN
 STALL 2 WELLS. 10/31/97 SR ON SITE; GRIFFEN IND. REMOVING 4 MORE
 UST'S FOR CORNING INC., INC. 2- 15000 GAL. DIESEL, 1- 10000 GAL AND 1-
 1000 GAL. KERO. UST'S. THE 10000 AND 1000 GAL. TANKS WERE REMOVED
 YESTERDAY, BOTH 15000'S TODAY. HEAVY SOIL
 CONTAM. ENCOUNTERED, BEING TRUCKED TO STEUBEN CO. LANDFILL, AT PRESENT
 APPROX. 175 TONS HAS BEEN REMOVED AND TRANSPORTED, MORE TO GO. TANK PIT
 WELL TO BE INSTALLED IN CENTER OF EXCAVATION. THIS TANK FIELD IS SAME
 LOCATION AS TANKS PULLED 3 WEEKS AGO
 (THEREFORE UNDER SAME SPILL #) AND FOR TANKS PULLED FROM SPILL #
 9302523. SPILLS TO BE COMBINED UNDER SPILL # 9302523. PLEASE REFER TO
 SPILL # 9302523.
 Remark: WHILE GRIFFIN INDUSTRIALS WAS REMOVING 3 USTS FOR CORNING INC., HEAVY
 FUEL OIL CONTAMINATION WAS ENCOUNTERD NEAR THE BASE OF THE TANKS. SR
 RESPONDING. FAXED TO SR ON 10/14/97 AT 1130 HRS.

HIST LTANKS:

Spill Number:	9708139	Region of Spill:	8
Spill Date:	10/09/1997 09:30	Reported to Dept:	10/10/97 09:35
Water Affected:	Not reported	Spill Source:	Other Commercial/Industrial
Resource Affectd:	Groundwater		
Spill Cause:	Tank Failure		
Facility Contact:	Not reported	Facility Tele:	Not reported
Investigator:	SR	SWIS:	46
Caller Name:	Not reported	Caller Agency:	Not reported
Caller Phone:	Not reported	Caller Extension:	Not reported
Notifier Name:	Not reported	Notifier Agency:	Not reported
Notifier Phone:	Not reported	Notifier Extension:	Not reported
Spiller Contact:	Not reported	Spiller Phone:	Not reported
Spiller:	Not reported		
Spiller Address:	Not reported		
Spill Class:	Known release that creates potential for fire or hazard. DEC Response. Willing Responsible Party. Corrective action taken.		
Spill Closed Dt:	12/02/97		
Spill Notifier:	Responsible Party	PBS Number:	Not reported
Cleanup Ceased:	/ /		
Last Inspection:	10/31/97		
Cleanup Meets Standard:	False		
Recommended Penalty:	Penalty Not Recommended		
Spiller Cleanup Date:	10/09/97		
Enforcement Date:	/ /		
Investigation Complete:	/ /		
UST Involvement:	False		
Spill Record Last Update:	12/02/97		
Is Updated:	False		
Corrective Action Plan Submitted:	/ /		
Date Spill Entered In Computer Data File:	10/10/97		

Map ID
 Direction
 Distance
 Distance (ft.)
 Elevation Site

MAP FINDINGS

Database(s) EDR ID Number
 EPA ID Number

CORNING INC - HQ BLD (Continued)

S102660386

Date Region Sent Summary to Central Office: / /

Tank Test:

PBS Number: Not reported
 Tank Number: Not reported
 Test Method: Not reported
 Capacity of Failed Tank: Not reported
 Leak Rate Failed Tank: Not reported
 Gross Leak Rate: Not reported

Material:

Material Class Type: 1
 Quantity Spilled: 0
 Units: Gallons
 Unknown Qty Spilled: No
 Quantity Recovered: 0
 Unknown Qty Recovered: False
 Material: #2 FUEL OIL
 Class Type: Petroleum
 Chem Abstract Service Number: #2 FUEL OIL
 Last Date: 12/07/1994
 Num Times Material Entry In File: 24464

DEC Remarks: 10/09/97 SR INSPECTED; 3 UST S ENCOUNTERED DURING WORK FOR CORNING HQ EXP ANSION, 2- 12000, 1- 15000 GAL. FUEL OIL/DIESEL; HEAVY CONTAMINATION EXTENDING INTO GW. TANKS NOT REGISTERED, INFO. TO BE SUBMITTED TO AVON PBS. 2 TPW S TO BE INSTALLED E. AND W. SIDES EXCAVATION. 10/10/97 SR INSPECTED; 15000 GAL. UST HAS BEEN REMOVED; HEAVY PETRO. CONTAM. INTO GW, CONTRACTOR TO CONTINUE EXCAVATING TO EXTENT PRACTICABLE AND THEN INSTALL 2 WELLS. 10/31/97 SR ON SITE; GRIFFIN IND. REMOVING 4 MORE UST S FOR CORNING INC., INC. 2- 15000 GAL. DIESEL, 1- 10000 GAL AND 1- 1000 GAL. KERO. UST S. THE 10000 AND 1000 GAL. TANKS WERE REMOVED YESTERDAY, BOTH 15000 S TO DAY. HEAVY SOIL CONTAM. ENCOUNTERED, BEING TRUCKED TO STEUBEN CO. LANDFILL, AT PRESENT APPROX. 175 TONS HAS BEEN REMOVED AND TRANSPORTED, MORE TO GO. TANK PIT WELL TO BE INSTALLED IN CENTER OF EXCAVATION. THIS TANK FIELD IS SAME LOCATION AS TANKS PULLED 3 WEEKS AGO THEREFORE UNDER SAME SPILL) AND FOR TANKS PULLED FROM SPILL 9302523. SPILLS TO BE COMBINED UNDER SPILL 9302523. PLEASE REFER TO SPILL 9302523.

Spill Cause: WHILE GRIFFIN INDUSTRIALS WAS REMOVING 3 USTS FOR CORNING INC., HEAVY FUEL OIL CONTAMINATION WAS ENCOUNTERED NEAR THE BASE OF THE TANKS. SR RESPONDING. FAXED TO SR ON 10/14/97 AT 1130 HRS.

**J44
 West
 1/4-1/2
 1399 ft.**

**SUN/ATLANTIC ST 0364-0141
 28 DENISON PARKWAY
 CORNING, NY**

**NY Spills S102244208
 NY Hist Spills N/A**

Site 3 of 3 in cluster J

**Relative:
 Higher**

SPILLS:

**Actual:
 937 ft.**

DER Facility ID : 61674	CID :	201
Site ID : 63932	Region of Spill:	8
Spill Number: 9510199	SWIS:	5138
Investigator: SARODABA	Caller Agency:	GRIFFITH OIL
Caller Name: DEAN CROCKER	Caller Extension:	Not reported
Caller Phone: (716) 328-0439	Notifier Agency:	GRIFFITH OIL
Notifier Name: HAROLD CADY	Notifier Extension:	Not reported
Notifier Phone: (716) 328-0439	Reported to Dept:	11/15/95
Spill Date: 11/15/95		
Facility Address 2: Not reported		
Facility Type: ER		
Referred To : Not reported	DEC Region :	8
Remediation Phase : 0		

Map ID
Direction
Distance
Distance (ft.)
Elevation

MAP FINDINGS

SUN/ATLANTIC ST 0364-0141 (Continued)

EDR ID Number
EPA ID Number

Database(s)

S102244208

Program Number : 9510199
Spill Cause: TRAFFIC ACCIDENT
Water Affected: Not reported
Contact Name: DEAN CROCKER
Spill Notifier: RESPONSIBLE PARTY
Spiller: DEAN CROCKER
Spiller Company : DEAN CROCKER
Spiller Address: 28 DENISON PARKWAY
CORNING, NY 14830
Spiller County : 001
Spill Class: Possible release with minimal potential for fire or hazard or Known
release with no damage. DEC Response. Willing Responsible Party.
Corrective action taken.

Spill Source: PASSENGER VEHICLE
Facility Tele: (716) 328-0439

Spill Closed Dt: 11/15/95

Cleanup Ceased: 11/15/95

Last Inspection: / /

Cleanup Meets Std: True

Recommended Penalty: Penalty Not Recommended

UST Trust: False

Spill Record Last Update: 11/17/95

Date Spill Entered In Computer Data File: 11/15/95

Material

Material ID : 566953

Site ID : 63932

Operable Unit : 01

Operable Unit ID : 1024668

Material Code : 0009

Material Name : Gasoline

Case No. : Not reported

Material FA : Petroleum

Quantity : 5

Units : G

Recovered : 5

Resource Affected - Soil : Yes

Resource Affected - Air : No

Resource Affected - Indoor Air : No

Resource Affected - Groundwater : No

Resource Affected - Surface Water : No

Resource Affected - Drinking Wtr : No

Resource Affected - Sewer : No

Resource Affected - Impervious Surface : No

Resource Affected - Subway : No

Resource Affected - Utility : No

Resource Affected - Impervious Surface : No

Oxygenate : False

DEC Remarks : Prior to Sept, 2004 data translation this spill Lead DEC Field was "SR"

Remark: Not reported

HIST SPILLS:

Spill Number: 9510199

Investigator: SR

Caller Name: Not reported

Caller Phone: Not reported

Notifier Name: Not reported

Notifier Phone: Not reported

Spill Date: 11/15/1995 02:00

Spill Cause: Traffic Accident

Water Affected: Not reported

Facility Contact: DEAN CROCKER

Region of Spill: 8

SWIS: 46

Caller Agency: Not reported

Caller Extension: Not reported

Notifier Agency: Not reported

Notifier Extension: Not reported

Reported to Dept: 11/15/95 05:52

Resource Affected: On Land

Spill Source: Passenger Vehicle

Facility Tele: (716) 328-0439

Map ID
Direction
Distance
Distance (ft.)
Elevation Site

MAP FINDINGS

Database(s) EDR ID Number
EPA ID Number

SUN/ATLANTIC ST 0364-0141 (Continued)

S102244208

Spill Notifier: Responsible Party
Spiller Contact: DEAN CROCKER
Spiller: DEAN CROCKER
Spiller Address: 28 DENISON PARKWAY
CORNING, NY 14830
DEC Remarks : Not reported
Remark: Not reported
Spill Class: Possible release with minimal potential for fire or hazard or Known release with no damage. DEC Response. Willing Responsible Party. Corrective action taken.

Material:
Material Class Type: 1
Quantity Spilled: 5
Units: Gallons
Unknown Qty Spilled: 5
Quantity Recovered: 5
Unknown Qty Recovered: False
Material: GASOLINE
Class Type: Petroleum
Chem Abstract Service Number: GASOLINE
Last Date: 09/29/1994
Num Times Material Entry In File: 21329

Spill Closed Dt: 11/15/95
Cleanup Ceased: 11/15/95
Last Inspection: / /
Recommended Penalty: Penalty Not Recommended
Spiller Cleanup Dt/ /
Invstgn Complete:/ /
Spill Record Last Update: 11/17/95
Is Updated: False
Corrective Action Plan Submitted: / /
Date Spill Entered In Computer Data File: 11/15/95
Date Region Sent Summary to Central Office: / /
Cleanup Meets Std: True
Enforcement Date: / /
UST Involvement: False

45
North
1/4-1/2
1634 ft.

UNCAPHER RESIDENCE
10 CORNING BLVD
CORNING, NY

NY Spills
NY Hist Spills
S102173520
N/A

Relative:
Higher

Actual:
932 ft.

SPILLS:

DER Facility ID : 213390
Site ID : 261290
Spill Number: 9503886
Investigator: PCLINDEN
Caller Name: WILLIAM UNCAPHER
Caller Phone: (607) 962-1006
Notifier Name: Not reported
Notifier Phone: Not reported
Spill Date: 06/26/95
Facility Address 2: Not reported
Facility Type: ER
Referred To : Not reported
Remediation Phase : 0
Program Number : 9503886
Spill Cause: UNKNOWN
Water Affected: Not reported
Contact Name: Not reported
Spill Notifier: AFFECTED PERSONS
Spiller: Not reported
CID : 31
Region of Spill: 8
SWIS: 5138
Caller Agency: CITIZEN
Caller Extension: Not reported
Notifier Agency: Not reported
Notifier Extension: Not reported
Reported to Dept: 06/26/95
DEC Region : 8
Spill Source: UNKNOWN
Facility Tele: Not reported

Map ID
Direction
Distance
Distance (ft.)
Elevation Site

MAP FINDINGS

Database(s) EDR ID Number
EPA ID Number

UNCAPHER RESIDENCE (Continued)

S102173520

Spiller Company : UNKNOWN
Spiller Address: NY
Spiller County : 999
Spill Class: Possible release with minimal potential for fire or hazard or Known release with no damage. (Highly Improbable)

Spill Closed Dt: 07/07/95

Cleanup Ceased: 06/27/95

Last Inspection: / /

Cleanup Meets Std: True

Recommended Penalty: Penalty Not Recommended

UST Trust: False

Spill Record Last Update: 07/11/95

Date Spill Entered In Computer Data File: 07/05/95

Material

Material ID : 365393
Site ID : 261290
Operable Unit : 01
Operable Unit ID : 1018333
Material Code : 0064A
Material Name : UNKNOWN MATERIAL
Case No. : Not reported
Material FA : Other
Quantity : 0
Units : G

Recovered : No
Resource Affected - Soil : Yes
Resource Affected - Air : No
Resource Affected - Indoor Air : No
Resource Affected - Groundwater : No
Resource Affected - Surface Water : No
Resource Affected - Drinking Wtr : No
Resource Affected - Sewer : No
Resource Affected - Impervious Surface : No
Resource Affected - Subway : No
Resource Affected - Utility : No
Resource Affected - Impervious Surface : No
Oxygenate : False

DEC Remarks : Prior to Sept, 2004 data translation this spill Lead DEC Field was "PL"
06/26/95: NO GRASS HAS GROWN THERE SINCE. LINDENFELSER TO FOLLOW-UP.
06/27/95: LINDENFELSER FROUND THAT TWO SMALL PATCHES OF DEAD GRASS WERE UNDERLAIN BY A FOUL SMELLING SOIL MOLD. NO FURTHER ACTION REQUIRED.

Remark: CALLER SAYS HE FOUND CHEMICALLY ODOROUS FILL UNDER THE LAWN WHICH THE CITY HAD BACKFILLED WITH WHEN THEY REPLACED CURBS DURING SEWER INSTALLATION SEVERAL YEARS AGO.

HIST SPILLS:

Spill Number:	9503886	Region of Spill:	8
Investigator:	PL	SWIS:	46
Caller Name:	Not reported	Caller Agency:	Not reported
Caller Phone:	Not reported	Caller Extension:	Not reported
Notifier Name:	Not reported	Notifier Agency:	Not reported
Notifier Phone:	Not reported	Notifier Extension:	Not reported
Spill Date:	06/24/1995 12:00	Reported to Dept:	06/26/95 11:10
Spill Cause:	Unknown	Resource Affected:	On Land
Water Affected:	Not reported	Spill Source:	Unknown
Facility Contact:	Not reported	Facility Tele:	Not reported
Spill Notifier:	Affected Persons	PBS Number:	Not reported
Spiller Contact:	Not reported	Spiller Phone:	Not reported

Map ID
 Direction
 Distance
 Distance (ft.)
 Elevation Site

MAP FINDINGS

Database(s) EDR ID Number
 EPA ID Number

UNCAPHER RESIDENCE (Continued)

S102173520

Spiller: UNKNOWN
 Spiller Address: Not reported
 DEC Remarks : 06/26/95: NO GRASS HAS GROWN THERE SINCE. LINDENFELSER TO FOLLOW-UP.
 06/27/95: LINDENFELSER FROUND THAT TWO SMALL PATCHES OF DEAD GRASS WERE
 UNDERLAIN BY A FOUL SMELLING SOIL MOLD. NO FURTHER ACTION REQUIRED.
 Remark: CALLER SAYS HE FOUND CHEMICALLY ODOROUS FILL UNDER THE LAWN WHICH THE
 CITY HAD BACKFILLED WITH WHEN THEY REPLACED CURBS DURING SEWER
 INSTALLATION SEVERAL YEARS AGO.
 Spill Class: Possible release with minimal potential for fire or hazard or Known
 release with no damage. (Highly Improbable)
 Material:
 Material Class Type: 4
 Quantity Spilled: 0
 Units: Gallons
 Unknown Qty Spilled: No
 Quantity Recovered: 0
 Unknown Qty Recovered: False
 Material: UNKNOWN MATERIAL
 Class Type: Unknown
 Chem Abstract Service Number: UNKNOWN MATERIAL
 Last Date: 11/09/1994
 Num Times Material Entry In File: 9140
 Spill Closed Dt: 07/07/95
 Cleanup Ceased: 06/27/95
 Last Inspection: / / Cleanup Meets Std: True
 Recommended Penalty: Penalty Not Recommended Enforcement Date: / /
 Spiller Cleanup Dt/ / UST Involvement: False
 Invstgn Complete: / /
 Spill Record Last Update: 07/11/95
 Is Updated: False
 Corrective Action Plan Submitted: / /
 Date Spill Entered In Computer Data File: 07/05/95
 Date Region Sent Summary to Central Office: / /

**46
 North
 1/4-1/2
 1709 ft.**

**CORNING BLVD. (#102)
 102 CORNING BOULEVARD
 CORNING, NY**

**NY Spills S103567857
 NY Hist Spills N/A**

**Relative:
 Higher**

SPILLS:

**Actual:
 929 ft.**

DER Facility ID : 235567
 Site ID : 290917 CID : 31
 Spill Number: 8803771 Region of Spill: 8
 Investigator: JRMARCHI SWIS: 5138
 Caller Name: CHIEF CHARLIE HOOPER Caller Agency: CORNING FIRE DEPARTMENT
 Caller Phone: (607) 962-3153 Caller Extension: Not reported
 Notifier Name: Not reported Notifier Agency: Not reported
 Notifier Phone: Not reported Notifier Extension: Not reported
 Spill Date: 07/30/88 Reported to Dept: 07/30/88
 Facility Address 2: Not reported
 Facility Type: ER
 Referred To : Not reported DEC Region : 8
 Remediation Phase : 0
 Program Number : 8803771
 Spill Cause: OTHER
 Water Affected: Not reported Spill Source: COMMERCIAL/INDUSTRIAL
 Contact Name: Not reported Facility Tele: Not reported
 Spill Notifier: FIRE DEPARTMENT
 Spiller: Not reported

Map ID
 Direction
 Distance
 Distance (ft.)
 Elevation Site

MAP FINDINGS

Database(s) EDR ID Number
 EPA ID Number

CORNING BLVD. (#102) (Continued)

S103567857

Spiller Company : NYSE&G, JOE SIMONE
 Spiller Address: ZZ
 Spiller County : 001
 Spill Class: Not reported
Spill Closed Dt: 08/02/88
 Cleanup Ceased: 08/02/88
 Last Inspection: / / Cleanup Meets Std: True
 Recommended Penalty: Penalty Not Recommended
 UST Trust: False
 Spill Record Last Update: 11/28/88
 Date Spill Entered In Computer Data File: 08/08/88
 Material
 Material ID : 459304
 Site ID : 290917
 Operable Unit : 01
 Operable Unit ID : 920947
 Material Code : 0017A
 Material Name : PCB OIL
 Case No. : Not reported
 Material FA : Petroleum
 Quantity : 0
 Units : G
 Recovered : No
 Resource Affected - Soil : Yes
 Resource Affected - Air : No
 Resource Affected - Indoor Air : No
 Resource Affected - Groundwater : No
 Resource Affected - Surface Water : No
 Resource Affected - Drinking Wtr : No
 Resource Affected - Sewer : No
 Resource Affected - Impervious Surface : No
 Resource Affected - Subway : No
 Resource Affected - Utility : No
 Resource Affected - Impervious Surface : No
 Oxygenate : False

DEC Remarks : Prior to Sept, 2004 data translation this spill Lead DEC Field was "JM"
 07/30/88: CORNING FIRE DEPARTMENT PUT OUT FIRE WITH FOAM; IT IS NOT
 KNOWN WHETHER OIL IS PCB OR NOT. FOUR FIREMEN MAY HAVE BEEN EXPOSED;
 DAVE NAPIER, NYSDOH, NOTIFIED. ANALYSIS
 S BEING DONE BY NYSEG ON OIL TO. 08/02/88: 08/02/88 AREA CHECKED.
 NYSE&G HAD REMOVED SOIL AFFECTED BY OIL. REPORTS AN ANALYSIS FROM
 NYSE&G LESS THAN HAZARDOUS RANGE. 08/03/88: DETERMINE IF IT IS PCB
 CONTAMINATED OR NOT. NYSEG REMOVED CONTAMINA
 TED SOIL ON 8-1-88. 8-2-88 JOE MARCHITELL INSPECTED SITE AND FOUND
 EXTENT OF SOIL REMOVAL SATISFACTORY. 8-3-88 ANALYSIS SHOWED OIL.
 08/03/88: HAS 7.5 PPM PCB, THEREFORE, NON-HAZARDOUS. 09/28/95: This
 is additional information about material spi
 led from the translation of the old spill file: POSSIBLE PCB OIL.
 Remark: TRANSFORMER FIRE OCCURRED IN BACKYARD OF PRIVATE RESIDENCE. NYSEG
 TRANSFORMER WAS ON POLE AND MAY HAVE BEEN STRUCK BY LIGHTNING OR HIT BY
 FALLING TREE DURING STORM.

HIST SPILLS:

Spill Number:	8803771	Region of Spill:	8
Investigator:	JM	SWIS:	46
Caller Name:	Not reported	Caller Agency:	Not reported
Caller Phone:	Not reported	Caller Extension:	Not reported
Notifier Name:	Not reported	Notifier Agency:	Not reported

Map ID
Direction
Distance
Distance (ft.)
Elevation Site

MAP FINDINGS

Database(s) EDR ID Number
EPA ID Number

CORNING BLVD. (#102) (Continued)

S103567857

Notifier Phone: Not reported
Spill Date: 07/30/1988 23:30
Spill Cause: Other
Water Affected: Not reported
Facility Contact: Not reported
Spill Notifier: Fire Department
Spiller Contact: Not reported
Spiller: NYSE&G, JOE SIMONE
Spiller Address: Not reported
DEC Remarks : 07/30/88: CORNING FIRE DEPARTMENT PUT OUT FIRE WITH FOAM; IT IS NOT KNOWN WHETHER OIL IS PCB OR NOT. FOUR FIREMEN MAY HAVE BEEN EXPOSED; DAVE NAPIER, NYSDOH, NOTIFIED. ANALYSIS BEING DONE BY NYSEG ON OIL TO. 08/02/88: 08/02/88 AREA CHECKED. NYSEG HAD REMOVED SOIL AFFECTED BY OIL. REPORTS AN ANALYSIS FROM NYSEG LESS THAN HAZARDOUS RANGE. 08/03/88: DETERMINE IF IT IS PCB CONTAMINATED OR NOT. NYSEG REMOVED CONTAMINATED SOIL ON 8-1-88. 8-2-88 JOE MARCHITELL INSPECTED SITE AND FOUND EXTENT OF SOIL REMOVAL SATISFACTORY. 8-3-88 ANALYSIS SHOWED OIL. 08/03/88: HAS 7.5 PPM PCB, THEREFORE, NON-HAZARDOUS. 09/28/95: This is additional information about material spilled from the translation of the old spill file: POSSIBLE PCB OIL.
Remark: TRANSFORMER FIRE OCCURRED IN BACKYARD OF PRIVATE RESIDENCE. NYSEG TRANSFORMER WAS ON POLE AND MAY HAVE BEEN STRUCK BY LIGHTNING OR HIT BY FALLING TREE DURING STORM.
Spill Class: Not reported
Material:
Material Class Type: 1
Quantity Spilled: 0
Units: Gallons
Unknown Qty Spilled: No
Quantity Recovered: 0
Unknown Qty Recovered: False
Material: PCB OIL
Class Type: Petroleum
Chem Abstract Service Number: PCB OIL
Last Date: 07/28/1994
Num Times Material Entry In File: 1229
Spill Closed Dt: 08/02/88
Cleanup Ceased: 08/02/88
Last Inspection: / /
Recommended Penalty: Penalty Not Recommended
Spiller Cleanup Dt/ /
Invstgn Complete:/ /
Spill Record Last Update: 11/28/88
Is Updated: False
Corrective Action Plan Submitted: / /
Date Spill Entered In Computer Data File: 08/08/88
Date Region Sent Summary to Central Office: / /

Cleanup Meets Std:True
Enforcement Date: / /
UST Involvement: False

Map ID
 Direction
 Distance
 Distance (ft.)
 Elevation

MAP FINDINGS

Site

Database(s)

EDR ID Number
 EPA ID Number

47
SSW
1/4-1/2
1759 ft.

3RD & PEARL ST
3RD / PEARL ST
CORNING, NY

NY Spills **S102667435**
NY Hist Spills **N/A**

Relative:
Higher

SPILLS:

Actual:
938 ft.

DER Facility ID : 158302
 Site ID : 189686
 Spill Number: 9707639
 Investigator: DLTILTON
 Caller Name: RICK THORNE
 Caller Phone: (607) 962-0551
 Notifier Name: RICK THORNE
 Notifier Phone: (607) 962-0551
 Spill Date: 09/29/97
 Facility Address 2: Not reported
 Facility Type: ER
 Referred To : Not reported
 Remediation Phase : 0
 Program Number : 9707639
 Spill Cause: HUMAN ERROR
 Water Affected: Not reported
 Contact Name: CALLER
 Spill Notifier: RESPONSIBLE PARTY
 Spiller: Not reported
 Spiller Company : UNKNOWN
 Spiller Address: NY
 Spiller County : 999
 Spill Class: Possible release with minimal potential for fire or hazard or Known release with no damage. DEC Response. Willing Responsible Party. Corrective action taken.

CID : 205
 Region of Spill: 8
 SWIS: 5138
 Caller Agency: CORNING CITY F.D.
 Caller Extension: Not reported
 Notifier Agency: CORNING CITY F.D.
 Notifier Extension: Not reported
 Reported to Dept: 09/29/97

DEC Region : 8

Spill Source: PASSENGER VEHICLE
 Facility Tele: (607) 962-0551

Spill Closed Dt: 11/28/00

Cleanup Ceased: 11/28/00

Last Inspection: / /

Cleanup Meets Std: False

Recommended Penalty: Penalty Not Recommended

UST Trust: False

Spill Record Last Update: 11/28/00

Date Spill Entered In Computer Data File: 09/29/97

Material

Material ID : 329644
 Site ID : 189686
 Operable Unit : 01
 Operable Unit ID : 1050956
 Material Code : 0009
 Material Name : Gasoline
 Case No. : Not reported
 Material FA : Petroleum
 Quantity : 5
 Units : G

Recovered : No
 Resource Affected - Soil : Yes
 Resource Affected - Air : No
 Resource Affected - Indoor Air : No
 Resource Affected - Groundwater : No
 Resource Affected - Surface Water : No
 Resource Affected - Drinking Wtr : No
 Resource Affected - Sewer : No
 Resource Affected - Impervious Surface : No
 Resource Affected - Subway : No

Map ID
Direction
Distance
Distance (ft.)
Elevation

MAP FINDINGS

3RD & PEARL ST (Continued)

EDR ID Number
EPA ID Number

Database(s)

S102667435

Resource Affected - Utility : No
Resource Affected - Impervious Surface : No
Oxygenate : False
DEC Remarks : Prior to Sept, 2004 data translation this spill Lead DEC Field was "DT"
11/28/00: UPON REVIEW, NO FURTHER ACTION REQUIRED AT THIS TIME BY
NYSDEC SPILL UNIT.
Remark: DRIVER FORGOT TO PUT CAP BACK ON THE TANK, SPILLING 5 GALLONS TO THE
ASPHALT. CLEANED UP WITH SPEEDY DRY. CLOSED 09/29/97. FAXED TO SR
10/01/97.

HIST SPILLS:

Spill Number: 9707639 Region of Spill: 8
Investigator: DT SWIS: 46
Caller Name: Not reported Caller Agency: Not reported
Caller Phone: Not reported Caller Extension: Not reported
Notifier Name: Not reported Notifier Agency: Not reported
Notifier Phone: Not reported Notifier Extension: Not reported
Spill Date: 09/29/1997 10:38 Reported to Dept: 09/29/97 11:03
Spill Cause: Human Error Resource Affected: On Land
Water Affected: Not reported Spill Source: Passenger Vehicle
Facility Contact: Not reported Facility Tele: Not reported
Spill Notifier: Responsible Party PBS Number: Not reported
Spiller Contact: CALLER Spiller Phone: (607) 962-0551
Spiller: UNKNOWN
Spiller Address: Not reported
DEC Remarks : 11/28/00: UPON REVIEW, NO FURTHER ACTION REQUIRED AT THIS TIME BY
NYSDEC SPILL UNIT.
Remark: DRIVER FORGOT TO PUT CAP BACK ON THE TANK, SPILLING 5 GALLONS TO THE
ASPHALT. CLEANED UP WITH SPEEDY DRY. CLOSED 09/29/97. FAXED TO SR
10/01/97.
Spill Class: Possible release with minimal potential for fire or hazard or Known
release with no damage. DEC Response. Willing Responsible Party.
Corrective action taken.

Material:

Material Class Type: 1
Quantity Spilled: 5
Units: Gallons
Unknown Qty Spilled: 5
Quantity Recovered: 0
Unknown Qty Recovered: False
Material: GASOLINE
Class Type: Petroleum
Chem Abstract Service Number: GASOLINE
Last Date: 09/29/1994
Num Times Material Entry In File: 21329
Spill Closed Dt: 11/28/00
Cleanup Ceased: 11/28/00
Last Inspection: / / Cleanup Meets Std:False
Recommended Penalty: Penalty Not Recommended
Spiller Cleanup Dt/ / Enforcement Date: / /
Invstgn Complete:/ / UST Involvement: False
Spill Record Last Update: 11/28/00
Is Updated: False
Corrective Action Plan Submitted: / /
Date Spill Entered In Computer Data File: 09/29/97
Date Region Sent Summary to Central Office: / /

MAP FINDINGS

Map ID
 Direction
 Distance
 Distance (ft.)
 Elevation

Site

Database(s)

EDR ID Number
 EPA ID Number

48
SW
1/4-1/2
1846 ft.

CECCI AUTO REPAIR
187 WALNUT STREET (BEHIND
CORNING, NY

NY Spills **S102679036**
NY Hist Spills **N/A**

Relative:
Higher

SPILLS:

Actual:
1005 ft.

DER Facility ID : 166751
 Site ID : 200388
 Spill Number: 9112578
 Investigator: PCLINDEN
 Caller Name: JENNIFER FAIS
 Caller Phone: (607) 962-5092
 Notifier Name: Not reported
 Notifier Phone: Not reported
 Spill Date: 03/09/92
 Facility Address 2: Not reported
 Facility Type: ER
 Referred To : Not reported
 Remediation Phase : 0
 Program Number : 9112578
 Spill Cause: OTHER
 Water Affected: Not reported
 Contact Name: Not reported
 Spill Notifier: CITIZEN
 Spiller: Not reported
 Spiller Company : JOE CECCI
 Spiller Address: ZZ
 Spiller County : 001
 Spill Class: Not reported
Spill Closed Dt: 03/31/92
 Cleanup Ceased: 03/31/92
 Last Inspection: / /
 Recommended Penalty: Penalty Not Recommended
 UST Trust: False
 Spill Record Last Update: 04/28/92
 Date Spill Entered In Computer Data File: 03/11/92
 Material
 Material ID : Not reported
 Site ID : Not reported
 Operable Unit : Not reported
 Operable Unit ID : Not reported
 Material Code : Not reported
 Material Name : Not reported
 Case No. : Not reported
 Material FA : Not reported
 Quantity : Not reported
 Units : Not reported
 Recovered : Not reported
 Resource Affected - Soil : Not reported
 Resource Affected - Air : Not reported
 Resource Affected - Indoor Air : Not reported
 Resource Affected - Groundwater : Not reported
 Resource Affected - Surface Water : Not reported
 Resource Affected - Drinking Wtr : Not reported
 Resource Affected - Sewer : Not reported
 Resource Affected - Impervious Surface : Not reported
 Resource Affected - Subway : Not reported
 Resource Affected - Utility : Not reported
 Resource Affected - Impervious Surface : Not reported

CID : Not reported
 Region of Spill: 8
 SWIS: 5138
 Caller Agency: CITIZEN
 Caller Extension: Not reported
 Notifier Agency: Not reported
 Notifier Extension: Not reported
 Reported to Dept: 03/09/92

DEC Region : 8

Spill Source: COMMERCIAL/INDUSTRIAL
 Facility Tele: Not reported

Cleanup Meets Std: True

Map ID
Direction
Distance
Distance (ft.)
Elevation

MAP FINDINGS

CECCI AUTO REPAIR (Continued)

EDR ID Number
EPA ID Number

Database(s)

S102679036

Oxygenate : Not reported
DEC Remarks : Prior to Sept, 2004 data translation this spill Lead DEC Field was "PL"
03/09/92: REPORTEDLY SMALL EXPLOSION DURING FIRE INDICATING PRESENCE OF
VOLATILES. PL TO INVESTIGATE. 03/31/92: PL FOUND NO SIGNS OF
SPILLAGE. SUBSEQUENTLY CECCI REPORTED THA
T CANS OF LACQUER, SOLVENTS, ETC ESCAPED THE FIRE. 09/28/95: This is
additional information about material spilled from the translation of
the old spill file: PAINTS & SOLVENTS.
Remark: 58 WEST SECOND STREET IS NEXT TO GARAGE. FIRE AT AUTO REPAIR SHOP.
CALLER SAYS SHOP HAS A PAST HISTORY OF SOLVENT SPILLS & STORAGE OF BODY
SHOP WASTE. CONTACT PERSON: JOE CECCI

HIST SPILLS:

Spill Number:	9112578	Region of Spill:	8
Investigator:	PL	SWIS:	46
Caller Name:	Not reported	Caller Agency:	Not reported
Caller Phone:	Not reported	Caller Extension:	Not reported
Notifier Name:	Not reported	Notifier Agency:	Not reported
Notifier Phone:	Not reported	Notifier Extension:	Not reported
Spill Date:	03/07/1992 05:00	Reported to Dept:	03/09/92 09:50
Spill Cause:	Other	Resource Affected:	On Land
Water Affected:	Not reported	Spill Source:	Other Commercial/Industrial
Facility Contact:	Not reported	Facility Tele:	(607) 523-8080
Spill Notifier:	Citizen	PBS Number:	Not reported
Spiller Contact:	Not reported	Spiller Phone:	Not reported
Spiller:	JOE CECCI		
Spiller Address:	Not reported		

DEC Remarks : 03/09/92: REPORTEDLY SMALL EXPLOSION DURING FIRE INDICATING PRESENCE OF
VOLATILES. PL TO INVESTIGATE. 03/31/92: PL FOUND NO SIGNS OF
SPILLAGE. SUBSEQUENTLY CECCI REPORTED THAT CANS OF LACQUER, SOLVENTS,
ETC ESCAPED THE FIRE. 09/28/95: This is
additional information about material spilled from the translation of
the old spill file: PAINTS SOLVENTS.
Remark: 58 WEST SECOND STREET IS NEXT TO GARAGE. FIRE AT AUTO REPAIR SHOP.
CALLER SAYS SHOP HAS A PAST HISTORY OF SOLVENT SPILLS STORAGE OF BODY
SHOP WASTE. CONTACT PERSON: JOE CECCI

Spill Class: Not reported

Material:

Material Class Type:	Not reported		
Quantity Spilled:	Not reported		
Units:	Not reported		
Unknown Qty Spilled:	Not reported		
Quantity Recovered:	Not reported		
Unknown Qty Recovered:	Not reported		
Material:	Not reported		
Class Type:	Not reported		
Chem Abstract Service Number:		Not reported	
Last Date:		Not reported	
Num Times Material Entry In File:		Not reported	

Spill Closed Dt: 03/31/92
Cleanup Ceased: 03/31/92
Last Inspection: / /
Recommended Penalty: Penalty Not Recommended
Spiller Cleanup Dt/ /
Invstgn Complete:/ /
Spill Record Last Update: 04/28/92
Is Updated: False
Corrective Action Plan Submitted: / /

Cleanup Meets Std: True
Enforcement Date: / /
UST Involvement: False

Map ID
Direction
Distance
Distance (ft.)
Elevation

MAP FINDINGS

CECCI AUTO REPAIR (Continued)

EDR ID Number
EPA ID Number

Database(s)

Date Spill Entered In Computer Data File: 03/11/92
Date Region Sent Summary to Central Office: / /

S102679036

49
North
1/4-1/2
1873 ft.

COACH USA
1 MUSEUM WAY
CORNING, NY 14830

NY Spills S106470484
N/A

Relative:
Higher

SPILLS:

Actual:
932 ft.

DER Facility ID : 254626
Site ID : 315849
Spill Number: 0403357
Investigator: CMKEHOE
Caller Name: KEN KRUSZKA
Caller Phone: (716) 609-1104
Notifier Name: Not reported
Notifier Phone: Not reported
Spill Date: 06/28/04
Facility Address 2: Not reported
Facility Type: ER
Referred To : Not reported
Remediation Phase : 0
Program Number : 0403357
Spill Cause: OTHER
Water Affected: Not reported
Contact Name: DAVID
Spill Notifier: OTHER
Spiller: KEN KRUSZKA
Spiller Company : COACH USA
Spiller Address: 1415 BLUEBIRD DRIVE
NORTH TONAWANDA, NY 14120
Spiller County : 001
Spill Class: Known release with minimal potential for fire or hazard. DEC Response.
Willing Responsible Party. Corrective action taken.

CID : 31
Region of Spill: 8
SWIS: 5138
Caller Agency: COACH USA
Caller Extension: Not reported
Notifier Agency: Not reported
Notifier Extension: Not reported
Reported to Dept: 06/28/04

DEC Region : 8
Spill Source: COMMERCIAL VEHICLE
Facility Tele: (607) 725-1695

Spill Closed Dt: 08/22/05

Cleanup Ceased: 08/22/05

Last Inspection: / /

Cleanup Meets Std: False

Recommended Penalty: Penalty Not Recommended

UST Trust: False

Spill Record Last Update: 08/31/05

Date Spill Entered In Computer Data File: 06/28/04

Material

Material ID : 490941
Site ID : 315849
Operable Unit : 01
Operable Unit ID : 886774
Material Code : 0008
Material Name : Diesel
Case No. : Not reported
Material FA : Petroleum
Quantity : 0
Units : L
Recovered : No
Resource Affected - Soil : Yes
Resource Affected - Air : No
Resource Affected - Indoor Air : No
Resource Affected - Groundwater : No
Resource Affected - Surface Water : No
Resource Affected - Drinking Wtr : No

Map ID
 Direction
 Distance
 Distance (ft.)
 Elevation Site

MAP FINDINGS

Database(s) EDR ID Number
 EPA ID Number

COACH USA (Continued)

S106470484

Resource Affected - Sewer : No
 Resource Affected - Impervious Surface : No
 Resource Affected - Subway : No
 Resource Affected - Utility : No
 Resource Affected - Impervious Surface : No
 Oxygenate : False
 DEC Remarks : Prior to Sept, 2004 data translation this spill Lead DEC Field was "PL"
 08/22/05 1316 KEHOE TELECON WITH DAVID KENZ OF CORNING INC., DAVID
 REPORTED THAT A COACH USA BUS HAD A FUEL LINE LEAK THAT RAN FROM THE
 BACK OF THE BUS TO A DRYWELL ABOUT 15
 FEET AWAY. THE DRYWELL WAS CONNECTED TO ANOTHER WELL, BOTH OF THE
 DRYWELLS HAD WATER IN THEM AT THE TIME OF THE SPILL, CORNING CALLED
 OPTECH TO RESPOND AND DO A CLEANUP. IN THE MEAN TIME IT RAINED. OPTECH
 RESPONDED AND INSTALLED BOOM AND PADS IN
 THE CATCH BASINS TO ABSORB DIESEL. THE BOOM WAS LEFT IN THE DRYWELLS
 FOR ABOUT FOUR DAYS. CORNING REMOVED THE BOOM AND HAD WTS DISPOSE OF
 THE MATERIAL. COACH USA REPORTED ABOUT ONE QUART OF DIESEL SPILLED,
 CORNING BELIEVES AROUND FIVE GALLONS OR
 MORE WAS SPILLED. CLEANUP WAS PERFORMED AND CATCH BASINS WERE FULL OF
 WATER AT START AND HAD NO OUTLETS. NFA - CLOSED
 Remark: A LEAK IN THE FUEL LINE OF A COACH USA BUS CAUSED A SPILL OF DIESEL TO A
 STORAGE DRAIN. SPILL IS BEING CLEANED UP. OPTECH TO PUMP OUT THE
 STORAGE DRAIN.

50
West
1/4-1/2
1902 ft.

STANDARD DRY CLEANERS
119 WEST MARKET STREET
CORNING, NY

NY Spills S102168821
NY Hist Spills N/A

Relative:
Higher

SPILLS:

Actual:
935 ft.

DER Facility ID : 163290
 Site ID : 195998
 Spill Number: 9201350
 Investigator: FOTI
 Caller Name: TOM MCCARTHY
 Caller Phone: (607) 962-3151
 Notifier Name: Not reported
 Notifier Phone: Not reported
 Spill Date: 05/03/92
 Facility Address 2: Not reported
 Facility Type: ER
 Referred To : Not reported
 Remediation Phase : 0
 Program Number : 9201350
 Spill Cause: UNKNOWN
 Water Affected: Not reported
 Contact Name: Not reported
 Spill Notifier: RESPONSIBLE PARTY
 Spiller: Not reported
 Spiller Company : STANDARD DRY CLEANERS
 Spiller Address: SAME
 ZZ
 Spiller County : 001
 Spill Class: Known release that creates potential for fire or hazard. DEC Response.
 Willing Responsible Party. Corrective action taken.
Spill Closed Dt: 05/12/92
 Cleanup Ceased: 05/12/92
 Last Inspection: / /
 Recommended Penalty: Penalty Not Recommended

CID : 31
 Region of Spill: 8
 SWIS: 5138
 Caller Agency: CORNING FIRE DEPT
 Caller Extension: Not reported
 Notifier Agency: Not reported
 Notifier Extension: Not reported
 Reported to Dept: 05/03/92

DEC Region : 8

Spill Source: COMMERCIAL/INDUSTRIAL
 Facility Tele: Not reported

Cleanup Meets Std: True

Map ID
 Direction
 Distance
 Distance (ft.)
 Elevation Site

MAP FINDINGS

Database(s) EDR ID Number
 EPA ID Number

STANDARD DRY CLEANERS (Continued)

S102168821

UST Trust: False
 Spill Record Last Update: 05/22/92
 Date Spill Entered In Computer Data File: 05/05/92

Material
 Material ID : Not reported
 Site ID : Not reported
 Operable Unit : Not reported
 Operable Unit ID : Not reported
 Material Code : Not reported
 Material Name : Not reported
 Case No. : Not reported
 Material FA : Not reported
 Quantity : Not reported
 Units : Not reported

Recovered : Not reported
 Resource Affected - Soil : Not reported
 Resource Affected - Air : Not reported
 Resource Affected - Indoor Air : Not reported
 Resource Affected - Groundwater : Not reported
 Resource Affected - Surface Water : Not reported
 Resource Affected - Drinking Wtr : Not reported
 Resource Affected - Sewer : Not reported
 Resource Affected - Impervious Surface : Not reported
 Resource Affected - Subway : Not reported
 Resource Affected - Utility : Not reported
 Resource Affected - Impervious Surface : Not reported
 Oxygenate : Not reported

DEC Remarks : Prior to Sept, 2004 data translation this spill Lead DEC Field was "SF"
 05/03/92: P MILLER TELCON W/CHIEF FLOOR; MOST OF PRODUCT EVAPORATING.
 ABSORBENT ALSO PLACED ON SOME POOLED LIQUID. 05/04/92: SCOTT FOTI
 CHECKED INTERIOR OF ESTABLISHMENT; DETE
 CTED 5 PPM IN AMBIENT AIR. 30 PPM JUST ABOVE FLOOR. FOTI WILL
 RE-INSPECT. 05/12/92: FOTI USED AN HNU TO CHECK FOR PERC VAPORS
 THROUGHOUT THE BLDG. THESE VAPORS HAVE DISIPATED DUE TO BUILDING
 VENTILATION TO A DEGREE THAT NOW DAY TO DAY OPERATION OF
 THE EQUIPMENT CAUSES MORE ODORS.... 05/12/92: ...THAN ANY SPILL
 RESIDUE. VENTIALATION WILL CONTINUE ANYWAY. THIS SPILL IS CLOSED.
 09/28/95: This is additional information about material spilled from
 the translation of the old spill file: UN-18
 97 SEE REMARKS.

Remark: PERCHLOROTHYLENE (TETRACHLOROETHYLENE) SPILLED INSIDE STRUCTURE. CITIZEN
 SHUT OFF WATER TO BUILDING & TANK BOILED OVER. SPILLED TO WOOD FLOOR AS
 DISTILLER OVERHEATED. CONTACT: SCOTT PITCHER OWNER

HIST SPILLS:

Spill Number:	9201350	Region of Spill:	8
Investigator:	SF	SWIS:	46
Caller Name:	Not reported	Caller Agency:	Not reported
Caller Phone:	Not reported	Caller Extension:	Not reported
Notifier Name:	Not reported	Notifier Agency:	Not reported
Notifier Phone:	Not reported	Notifier Extension:	Not reported
Spill Date:	05/03/1992 16:00	Reported to Dept:	05/03/92 17:50
Spill Cause:	Unknown	Resource Affected:	On Land
Water Affected:	Not reported	Spill Source:	Other Commercial/Industrial
Facility Contact:	Not reported	Facility Tele:	() -
Spill Notifier:	Responsible Party	PBS Number:	Not reported
Spiller Contact:	Not reported	Spiller Phone:	Not reported
Spiller:	STANDARD DRY CLEANERS		

Map ID
 Direction
 Distance
 Distance (ft.)
 Elevation

MAP FINDINGS

STANDARD DRY CLEANERS (Continued)

S102168821

Spiller Address: SAME
 DEC Remarks : 05/03/92: P MILLER TELCON W/CHIEF FLOOR; MOST OF PRODUCT EVAPORATING. ABSORBENT ALSO PLACED ON SOME POOLED LIQUID. 05/04/92: SCOTT FOTI CHECKED INTERIOR OF ESTABLISHMENT; DETECTED 5 PPM IN AMBIENT AIR. 30 PPM JUST ABOVE FLOOR. FOTI WILL RE-INSPECT
 . 05/12/92: FOTI USED AN HNU TO CHECK FOR PERC VAPORS THROUGHOUT THE BLDG. THESE VAPORS HAVE DISIPATED DUE TO DUILDING VENTILATION TO A DEGREE THAT NOW DAY TO DAY OPERATION OF THE EQUIPMENT CAUSES MORE ODORS.... 05/12/92: ...THAN ANY SPILL RESID UE. VENTIALLATION WILL CONTINUE ANYWAY. THIS SPILL IS CLOSED.
 09/28/95: This is additional information about material spilled from the translation of the old spill file: UN-1897 SEE REMARKS.
 Remark: PERCHLOROTHYLENE TETRACHLOROETHYLENE) SPILLED INSIDE STRUCTURE. CITIZEN SHUT OFF WATER TO BUILDING TANK BOILED OVER. SPILLED TO WOOD FLOOR AS DISTILLER OVERHEATED. CONTACT: SCOTT PITCHER OWNER
 Spill Class: Known release that creates potential for fire or hazard. DEC Response. Willing Responsible Party. Corrective action taken.
 Material:
 Material Class Type: Not reported
 Quantity Spilled: Not reported
 Units: Not reported
 Unknown Qty Spilled: Not reported
 Quantity Recovered: Not reported
 Unknown Qty Recovered: Not reported
 Material: Not reported
 Class Type: Not reported
 Chem Abstract Service Number: Not reported
 Last Date: Not reported
 Num Times Material Entry In File: Not reported
 Spill Closed Dt: 05/12/92
 Cleanup Ceased: 05/12/92
 Last Inspection: / / Cleanup Meets Std: True
 Recommended Penalty: Penalty Not Recommended
 Spiller Cleanup Dt/ / Enforcement Date: / /
 Invstgn Complete: / / UST Involvement: False
 Spill Record Last Update: 05/22/92
 Is Updated: False
 Corrective Action Plan Submitted: / /
 Date Spill Entered In Computer Data File: 05/05/92
 Date Region Sent Summary to Central Office: / /

**K51
 WNW
 1/4-1/2
 1916 ft.**

**CORNING GLASS
 DENISON PARKWAY
 CORNING, NY**

**NY Spills S102169651
 NY Hist Spills N/A**

Site 1 of 2 in cluster K

**Relative:
 Higher**

**Actual:
 929 ft.**

SPILLS:

DER Facility ID :	236112	CID :	Not reported
Site ID :	291592	Region of Spill:	8
Spill Number:	8700829	SWIS:	5138
Investigator:	MCCONNELL	Caller Agency:	Not reported
Caller Name:	CHERYL SCHMITT	Caller Extension:	Not reported
Caller Phone:	Not reported	Notifier Agency:	Not reported
Notifier Name:	Not reported	Notifier Extension:	Not reported
Notifier Phone:	Not reported	Reported to Dept:	04/29/87
Spill Date:	04/29/87		
Facility Address 2:	Not reported		
Facility Type:	ER		

Map ID
Direction
Distance
Distance (ft.)
Elevation

MAP FINDINGS

Database(s)
EPA ID Number
EDR ID Number

CORNING GLASS (Continued)

S102169651

Referred To : Not reported
Remediation Phase : 0
Program Number : 8700829
Spill Cause: HUMAN ERROR
Water Affected: CHEMUNG RIVER
Contact Name: Not reported
Spill Notifier: RESPONSIBLE PARTY
Spiller: Not reported
Spiller Company : CORNING GLASS
Spiller Address: DENISON PARKWAY
CORNING, NY

DEC Region : 8
Spill Source: COMMERCIAL/INDUSTRIAL
Facility Tele: Not reported

Spiller County : 001
Spill Class: Not reported

Spill Closed Dt: 05/07/87

Cleanup Ceased: 05/07/87

Last Inspection: 05/07/87

Cleanup Meets Std: True

Recommended Penalty: Penalty Not Recommended

UST Trust: False

Spill Record Last Update: 05/07/87

Date Spill Entered In Computer Data File: 04/29/87

Material

Material ID : Not reported
Site ID : Not reported
Operable Unit : Not reported
Operable Unit ID : Not reported
Material Code : Not reported
Material Name : Not reported
Case No. : Not reported
Material FA : Not reported
Quantity : Not reported
Units : Not reported

Recovered : Not reported
Resource Affected - Soil : Not reported
Resource Affected - Air : Not reported
Resource Affected - Indoor Air : Not reported
Resource Affected - Groundwater : Not reported
Resource Affected - Surface Water : Not reported
Resource Affected - Drinking Wtr : Not reported
Resource Affected - Sewer : Not reported
Resource Affected - Impervious Surface : Not reported
Resource Affected - Subway : Not reported
Resource Affected - Utility : Not reported
Resource Affected - Impervious Surface : Not reported
Oxygenate : Not reported

DEC Remarks : Prior to Sept, 2004 data translation this spill Lead DEC Field was "GM"
// : CORNING PERSONNEL UPRIGHTED DRUM AND NOTIFIED PROPERTY
AUTHORITIES, INCLUDING SUPT OF PW AND HORNELL DISTRICT HEALTH DEPT.
// : DEC INDUSTRIAL DISCHARGE SECTION
IS ADVISED OF INCIDENT FOR FURTHER CONSIDERATION; NO FURTHER INVOLVEMENT
FROM SPILL SECTION NECESSARY. 09/28/95: This is additional
information about material spilled from the translation of the old spill
file: TRICHLOROETHANE.

Remark: DRUM TIPPED OVER. 18 GALLONS SLOWLY LEAKED FROM LOOSE BUND. DISCHARGE
TO SEWER. JOE KANE, CONTACT PERSON FOR CORNING GLASS.

HIST SPILLS:

Spill Number: 8700829
Investigator: GM

Region of Spill: 8
SWIS: 46

Map ID
 Direction
 Distance
 Distance (ft.)
 Elevation

MAP FINDINGS

CORNING GLASS (Continued)

EDR ID Number
 EPA ID Number

Database(s)

S102169651

Caller Name:	Not reported	Caller Agency:	Not reported
Caller Phone:	Not reported	Caller Extension:	Not reported
Notifier Name:	Not reported	Notifier Agency:	Not reported
Notifier Phone:	Not reported	Notifier Extension:	Not reported
Spill Date:	04/29/1987 10:45	Reported to Dept:	04/29/87 12:15
Spill Cause:	Human Error	Resource Affected:	Surface Water
Water Affected:	CHEMUNG RIVER	Spill Source:	Other Commercial/Industrial
Facility Contact:	Not reported	Facility Tele:	(607) 974-6568
Spill Notifier:	Responsible Party	PBS Number:	Not reported
Spiller Contact:	Not reported	Spiller Phone:	Not reported
Spiller:	CORNING GLASS		
Spiller Address:	DENISON PARKWAY CORNING, NY		

DEC Remarks : / / : CORNING PERSONNEL UPRIGHTED DRUM AND NOTIFIED PROPERTY AUTHORITIES, INCLUDING SUPT OF PW AND HORNELL DISTRICT HEALTH DEPT.
 / / : DEC INDUSTRIAL DISCHARGE SECTION IS ADVISED OF INCIDENT FOR FURTHER CONSIDERATION; NO FURTHER INVOLVEMEN T FROM SPILL SECTION NECESSARY. 09/28/95: This is additional information about material spilled from the translation of the old spill file: TRICHLOROETHANE.

Remark: DRUM TIPPED OVER. 18 GALLONS SLOWLY LEAKED FROM LOOSE BUND. DISCHARGE TO SEWER. JOE KANE, CONTACT PERSON FOR CORNING GLASS.

Spill Class: Not reported

Material:

Material Class Type:	Not reported
Quantity Spilled:	Not reported
Units:	Not reported
Unknown Qty Spilled:	Not reported
Quantity Recovered:	Not reported
Unknown Qty Recovered:	Not reported
Material:	Not reported
Class Type:	Not reported
Chem Abstract Service Number:	Not reported
Last Date:	Not reported
Num Times Material Entry In File:	Not reported

Spill Closed Dt: 05/07/87

Cleanup Ceased: 05/07/87

Last Inspection: 05/07/87

Recommended Penalty: Penalty Not Recommended

Spiller Cleanup Dt/ /

Invstgn Complete:/ /

Spill Record Last Update: 05/07/87

Is Updated: False

Corrective Action Plan Submitted: / /

Date Spill Entered In Computer Data File: 04/29/87

Date Region Sent Summary to Central Office: / /

Cleanup Meets Std:True

Enforcement Date: / /

UST Involvement: False

52
 NNW
 1/4-1/2
 1968 ft.

**OUTFALL NEAR YMCA
 MUSEUM WAY
 CORNING, NY**

**NY Spills S102963633
 NY Hist Spills N/A**

**Relative:
 Higher**

SPILLS:

**Actual:
 931 ft.**

DER Facility ID :	81478	CID :	211
Site ID :	89159	Region of Spill:	8
Spill Number:	9711206	SWIS:	5138
Investigator:	SARODABA	Caller Agency:	CORNING INC
Caller Name:	TRACEY GWIN	Caller Extension:	Not reported
Caller Phone:	() 974-6923		

Map ID
Direction
Distance
Distance (ft.)
Elevation Site

MAP FINDINGS

Database(s) EDR ID Number
EPA ID Number

OUTFALL NEAR YMCA (Continued)

S102963633

Notifier Name: Not reported
Notifier Phone: Not reported
Spill Date: 01/06/98
Facility Address 2: Not reported
Facility Type: ER
Referred To : Not reported
Remediation Phase : 0
Program Number : 9711206
Spill Cause: UNKNOWN
Water Affected: CHEMUNG RIVER
Contact Name: TRACEY GWIN/JOE KANE
Spill Notifier: OTHER
Spiller: Not reported
Spiller Company : Not reported
Spiller Address: ***Update***, ZZ
Spiller County : 001
Spill Class: Known release that creates potential for fire or hazard. DEC Response.
Unknown Responsible Party. Corrective action taken. (ISR)

Notifier Agency: Not reported
Notifier Extension: Not reported
Reported to Dept: 01/06/98

DEC Region : 8

Spill Source: UNKNOWN
Facility Tele: () 974-5658

Spill Closed Dt: 01/28/98

Cleanup Ceased: / /

Last Inspection: / /

Cleanup Meets Std: False

Recommended Penalty: Penalty Not Recommended

UST Trust: False

Spill Record Last Update: 01/28/98

Date Spill Entered In Computer Data File: 01/06/98

Material

Material ID : 325912
Site ID : 89159
Operable Unit : 01
Operable Unit ID : 1054086
Material Code : 0066A
Material Name : UNKNOWN PETROLEUM
Case No. : Not reported
Material FA : Petroleum
Quantity : 0
Units : G

Recovered : No
Resource Affected - Soil : No
Resource Affected - Air : No
Resource Affected - Indoor Air : No
Resource Affected - Groundwater : No
Resource Affected - Surface Water : Yes
Resource Affected - Drinking Wtr : No
Resource Affected - Sewer : No
Resource Affected - Impervious Surface : No
Resource Affected - Subway : No
Resource Affected - Utility : No
Resource Affected - Impervious Surface : No
Oxygenate : False

DEC Remarks : Prior to Sept, 2004 data translation this spill Lead DEC Field was "SR"
01/13/98 LETTER REPORT RECEIVED FROM CORNING, INC.. SPILL DETERMINED TO
BE RESULT OF LEAKAGE OF OIL FROM SUMP PUMP MOTOR (DUE TO POORLY
TIGHTENED BOLTS DURING LAST SERVICE VISIT
) , LOSS EST. 1 PINT. SUMP PUMP PUMPED OILY WATER FROM WELL VAULT TO
OUTFALL. REPAIRS MADE, NO FURTHER ACTION.

Remark: OIL SHEEN ON CHEMUNG RIVER COMING FROM OUTFALL NEAR YMCA. JOE KANE TO
SEE WHERE OUTFALL LEADS. POSSIBLY PARKING LOT RUN OFF. BOOMS HAVE BEEN

Map ID
Direction
Distance
Distance (ft.)
Elevation Site

MAP FINDINGS

Database(s) EDR ID Number
EPA ID Number

OUTFALL NEAR YMCA (Continued)

S102963633

DEPLOYED AT THE OUTFALL.

HIST SPILLS:

Spill Number:	9711206	Region of Spill:	8
Investigator:	SR	SWIS:	46
Caller Name:	Not reported	Caller Agency:	Not reported
Caller Phone:	Not reported	Caller Extension:	Not reported
Notifier Name:	Not reported	Notifier Agency:	Not reported
Notifier Phone:	Not reported	Notifier Extension:	Not reported
Spill Date:	01/06/1998 13:40	Reported to Dept:	01/06/98 13:45
Spill Cause:	Unknown	Resource Affected:	Surface Water
Water Affected:	CHEMUNG RIVER	Spill Source:	Unknown
Facility Contact:	Not reported	Facility Tele:	Not reported
Spill Notifier:	Other	PBS Number:	Not reported
Spiller Contact:	TRACEY GWIN/JOE KANE	Spiller Phone:	() 974-5658
Spiller:	Not reported		
Spiller Address:	Not reported		

DEC Remarks : 01/13/98 LETTER REPORT RECEIVED FROM CORNING, INC.. SPILL DETERMINED TO BE RESULT OF LEAKAGE OF OIL FROM SUMP PUMP MOTOR DUE TO POORLY TIGHTENED BOLTS DURING LAST SERVICE VISIT), LOSS EST. 1 PINT. SUMP PUMP PUMPED OILY WATER FROM WELL VAULT TO OUT FALL. REPAIRS MADE, NO FURTHER ACTION.

Remark: OIL SHEEN ON CHEMUNG RIVER COMING FROM OUTFALL NEAR YMCA. JOE KANE TO SEE WHERE OUTFALL LEADS. POSSIBLY PARKING LOT RUN OFF. BOOMS HAVE BEEN DEPLOYED AT THE OUTFALL.

Spill Class: Known release that creates potential for fire or hazard. DEC Response. Unknown Responsible Party. Corrective action taken. (ISR)

Material:

Material Class Type:	1
Quantity Spilled:	0
Units:	Gallons
Unknown Qty Spilled:	No
Quantity Recovered:	0
Unknown Qty Recovered:	True
Material:	UNKNOWN PETROLEUM
Class Type:	Petroleum
Chem Abstract Service Number:	UNKNOWN PETROLEUM
Last Date:	09/29/1994
Num Times Material Entry In File:	16414

Spill Closed Dt: 01/28/98
Cleanup Ceased: / /
Last Inspection: / /
Recommended Penalty: Penalty Not Recommended
Spiller Cleanup Dt/ /
Invstgn Complete:/ /
Spill Record Last Update: 01/28/98
Is Updated: False
Corrective Action Plan Submitted: / /
Date Spill Entered In Computer Data File: 01/06/98
Date Region Sent Summary to Central Office: / /

Cleanup Meets Std:False
Enforcement Date: / /
UST Involvement: False

MAP FINDINGS

Map ID
 Direction
 Distance
 Distance (ft.)
 Elevation

Site

Database(s)

EDR ID Number
 EPA ID Number

K53
WNW
1/4-1/2
2006 ft.

NYSEG CORNING OLD GAS WORKS
CORNER OF WATER AND CHESTNUT
CORNING, NY 14830

Manufactured Gas Plants

1008407917
N/A

Relative:
Higher

Site 2 of 2 in cluster K

Actual:
931 ft.

L54
West
1/4-1/2
2096 ft.

COLUMBIA BANKING SITE
150 WEST MARKET STREET
CORNING, NY

NY Spills
NY Hist Spills

S102171528
N/A

Relative:
Higher

Site 1 of 2 in cluster L

Actual:
938 ft.

SPILLS:

DER Facility ID : 69180
 Site ID : 73503
 Spill Number: 9312497
 Investigator: SARODABA
 Caller Name: SALLY PAGAN
 Caller Phone: (716) 454-6780
 Notifier Name: Not reported
 Notifier Phone: Not reported
 Spill Date: 01/24/94
 Facility Address 2: Not reported
 Facility Type: ER
 Referred To : Not reported
 Remediation Phase : 0
 Program Number : 9312497
 Spill Cause: UNKNOWN
 Water Affected: Not reported
 Contact Name: Not reported
 Spill Notifier: RESPONSIBLE PARTY
 Spiller: Not reported
 Spiller Company : COLUMBIA BANKING
 Spiller Address: SAME
 ZZ
 Spiller County : 001
 Spill Class: Known release that creates potential for fire or hazard. DEC Response.
 Willing Responsible Party. Corrective action taken.

CID : 31
 Region of Spill: 8
 SWIS: 5138
 Caller Agency: COLUMBIA BANKING
 Caller Extension: Not reported
 Notifier Agency: Not reported
 Notifier Extension: Not reported
 Reported to Dept: 01/24/94
 DEC Region : 8
 Spill Source: GASOLINE STATION
 Facility Tele: Not reported

Spill Closed Dt: 05/18/98

Cleanup Ceased: / /
 Last Inspection: 01/09/96
 Recommended Penalty: Penalty Not Recommended
 UST Trust: False
 Spill Record Last Update: 05/18/98
 Date Spill Entered In Computer Data File: 01/25/94
 Cleanup Meets Std: False

Material

Material ID : 387927
 Site ID : 73503
 Operable Unit : 01
 Operable Unit ID : 994493
 Material Code : 0009
 Material Name : Gasoline
 Case No. : Not reported
 Material FA : Petroleum
 Quantity : 0

Map ID
Direction
Distance
Distance (ft.)
Elevation Site

MAP FINDINGS

Database(s) EDR ID Number
EPA ID Number

COLUMBIA BANKING SITE (Continued)

S102171528

Units : G
Recovered : No
Resource Affected - Soil : No
Resource Affected - Air : No
Resource Affected - Indoor Air : No
Resource Affected - Groundwater : Yes
Resource Affected - Surface Water : No
Resource Affected - Drinking Wtr : No
Resource Affected - Sewer : No
Resource Affected - Impervious Surface : No
Resource Affected - Subway : No
Resource Affected - Utility : No
Resource Affected - Impervious Surface : No
Oxygenate : False
DEC Remarks : Prior to Sept, 2004 data translation this spill Lead DEC Field was "SR"
01/24/94: SPILL SHEET FAXED TO RODABAUGH W/PHONE CONVERSATION TO CONFIRM. 08/29/94: GEOPROBE DRIVEN TO 25 FT, HIT AREA OF PRESSURIZED GASOLINE VAPORS, 100 EXPLOSIVE LIMIT. FIRE DEPT SEALED OFF AREA, WORRIED ABOUT EXPLOSIVE CONDITIONS. NO EXPLOSIVE CONDITIONS IN NEARBY BANK... 08/29/94: ...BASEMENT OR STORM SEWER. NYSDEC OR BANK TO HIRE CONTRACTOR TO INSTALL 4" V.E.S. PIPE AND EXPLOSION PROOF FAN. 08/30/94: V.E.S. SYSTEM BEING INSTALLED BY MARCOR, MALCOLM PIRNIE PROVIDING OVERSIGHT. HNU READINGS FROM SOIL GENERALLY IN 150-350 PPM RANGE FROM 13 FT TO 23 FT. 09/02/94: SPILL #9407237 HAS BEEN CLOSED AND ALL UPDATES WILL BE UNDER SPILL #9312497. 09/12/94: V.E.S. OPERATING: HNU READINGS PRIOR TO CARBON 375-385 PPM; AFTER CARBON 400 PPM. 10/25/94: HNU READING ON V.E.S. IS 380 PPM. HNU READING ON HEADSPACE WATER SAMPLE FROM V.E.S. MW IS APPROX 400 PPM. 12/12/94: V.E.S. OPERATIONAL; HNU READING = 350 PPM. 01/10/95: V.E.S. OPERATIONAL; HNU READING = 240 PPM. 01/19/95: V.E.S. OPERATIONAL; HNU READING = 170 PPM. 04/06/95: V.E.S. OPERATIONAL; HNU READING = 118 PPM; DRAGER TUBE = <100 PPM. 06/12/95: SR MET EP&S AT SITE; WORK PLANNED FOR THIS WEEK INCLUDES: INSTALLATION OF 3 MW'S, 1 SPARGE POINT, 2 EXTRACTION POINTS, & 8 IEZOMETERS. EP&S TO PERFORM 1 WEEKS V.E.S./SPARGE PILOT TEST... 06/12/95: ...AND 2-4 WEEK BIOREMEDIATION PILOT TEST. V.E.S. OPERATION, HNU READING = 80 PPM. 06/16/95: EP&S COOMPLETED WELL INSTALLATIONS, SPARGE/EXTRACTION POINTS, PIEZOMETERS ON 06-15; ARE FINISHING UP CURB BOX INSTALLATIONS & THEN DEMOBIN. DRILLER'S OBSERVATIONS: CONTAMINATION ENCOUNTERED ... 06/16/95: ...15-17 FT, NEAR GROUNDWATER, AND CLAY AT APPROX 30 FT. SPLIT SPOONS INTO CLY SHOWED NO INDICATION OF CONTAMIINATION. MONITORING WELLS ON PERIMETER OF PROPERTY APPEARED CLEAN. 11/27/95 SR ON SITE; EP&S ON SITE COMPLETING ELECTRICAL HOOKUP, STARTED UP SYSTEM TO ENSURE OPERATING & THEN SHUT OFF. SYSTEM START-UP WITH MONITORING SCHEDULED TOMORROW (11-28). 11/29/95 SR ON SITE; AIR SPARGE/VAPOR EXTRACTION SYSTEM OPERATIONAL AT TOTAL VACUUM = 95 INCHES W.C., HNU READING = 90 PPM. 12/12/95 V.E.S./SPARGE OPERATIONAL AT VACUUM = 52 INCHES W.C.; HNU READING = 65 PPM, DRAGER TUBE = 100 PPM. 01/09/96 SR ON SITE; MET WITH EP&S AND COMMUNITY BANK REPRESENTATIVE. VES OPERATIONAL AT VAC. = 50-55 INCHES W.C.; HNU READING = 45 PPM. 06/11/96 APRIL 96 QUARTERLY REPORT RECEIVED; V.E.S./SPARGE SYSTEM OPERAION THROUGHOUT PERIOD. APPROXIMATELY 307 LBS WEATHERED GASOLINE REMOVED SINCE START UP IN NOV 28, 1995. ANALYTICAL RESULTS FOR GROUNDWATER SHOW MARKED DECREASE IN

Map ID
 Direction
 Distance
 Distance (ft.)
 Elevation Site

MAP FINDINGS

Database(s) EDR ID Number
 EPA ID Number

COLUMBIA BANKING SITE (Continued)

S102171528

BTEX CONCENTRATIONS. 04-25-96 SAMPLE RESULTS AS FOLLOWS FOR TOTAL BTEX (EPA 602+MTBE): MW-1 = 804.7 PPB; MW-4 = NONDETECT; MW-5 = NONDETECT. 08/28/96 JULY 96 QUARTERLY REPORT RECEIVED; APPROXIMATELY 45 LBS GASOLINE RECOVERED DURING LAST QUARTER; TOTAL RECOVERED = 351 LBS. JUNE 1996 MW RESULTS INDICATE NON-DETECT FOR MW-3,4,5 AND EPS-1 ; TOTAL BTEX = 108 PPB FOR MW-1, 246 PPB FOR EPS-2. 12/05/96 OCT 1996 QUARTERLY REPORT RECEIVED: 123 LBS GASOLINE RECOVERED FOR PERIOD 08/96 - 10/96, BRINGING TOTAL TO 474 LBS SINCE AIR SPAR GE/VAPOR EXTRACTION SYSTEM STARTUP ON 11/28/95. HIGHEST BTEX GROUNDWATER CONCENTRATION (09/96 SAMPLING EVENT) IN MW-1 AT 443.4 PPB. 02/97 JAN. 97 REPORT RECEIVED, 58 POUNDS GASOLINE RECOVERED THIS QUARTER, TOTAL 536 POUNDS SINCE START-UP. SAMPLE RESULTS FROM 12/06/96 SHOW NON-DETECT FOR ALL WELLS EXCEPT AS-1 (55.6 PPB TOTAL). 06/97 APRIL 97 REPORT RECEIVED, 115 LBS. GASOLINE REMOVED VIA EXTRACTION FOR THIS QUARTER, TOTAL SINCE START-UP = 653 LBS. SAMPLE RESULTS FOR 03/13/97 SHOW NO N-DETECT FOR ALL WELLS EXCEPT AS-1 (125.3 PPB TOTAL). 07/97 MAY/JUNE 97 REPORT RECEIVED, 2 LBS REMOVED VIA EXTRACTION, TOTAL = 655 LBS. JUNE SAMPLE RESULTS FOR WELLS SHOW NON-DETECT FOR ALL EXCEPT AS-1 (17.5 PPB) AND AS-2 (2.5 PPB). 07/17/97 REMEDIAL SYSTEMS SHUT-DOWN. AS-1, MW-4, AND MW-5 TO BE SAMPLED FOR NEXT 2 QUARTERS. 10/97 SAMPLE RESULTS FOR 09/16/97 SHOW N.D. FOR MW-3 AND MW-5, AS-1 SHOWS 207.5 PPB TOTAL. 01/98 DECEMBER REPORT RECEIVED, DURING 09 AND 12/97 SITE VISIT S, REMEDIAL SYSTEMS STARTED UP FOR 15 MINUTES, NO DETECTABLE CONCENTRATIONS MEASURED. SAMPLE RESULTS SHOW N.D. FOR MW-3 AND MW-5, AS-1 AT 632.2 PPB ON 12/15/97. 04/98 MARCH 98 REPORT RECEIVED, SAMPLE RESULTS FOR 03/12/98 SHOW N.D. FOR MW-5, 4.2 PPB FOR MW-4, AND 446.8 PPB FOR AS-1. SITE CLOSURE REQUESTED. 05/11/98 EP&S ADDED 7 LBS ORC TO AS-1 TO STIMULATE BIODEGRADATION AT THIS AREA. NO FURTHER ACTIONS TO BE REQUESTED AND CLOSURE LETTER TO BE SENT BY REG. ATTORNEY TO COMMUNITY BANK

Remark: THREE OF FOUR SITE WELLS SHOWED PRODUCT IN PHASE II SAMPLING. CONTACT: CALLER EXTENSION #338.

HIST SPILLS:

Spill Number:	9312497	Region of Spill:	8
Investigator:	SR	SWIS:	46
Caller Name:	Not reported	Caller Agency:	Not reported
Caller Phone:	Not reported	Caller Extension:	Not reported
Notifier Name:	Not reported	Notifier Agency:	Not reported
Notifier Phone:	Not reported	Notifier Extension:	Not reported
Spill Date:	01/07/1994 10:00	Reported to Dept:	01/24/94 14:39
Spill Cause:	Unknown	Resource Affected:	Groundwater
Water Affected:	Not reported	Spill Source:	Gas Station
Facility Contact:	Not reported	Facility Tele:	(716) 454-6780
Spill Notifier:	Responsible Party	PBS Number:	Not reported
Spiller Contact:	Not reported	Spiller Phone:	Not reported
Spiller:	COLUMBIA BANKING		
Spiller Address:	SAME		

DEC Remarks : 01/24/94: SPILL SHEET FAXED TO RODABAUGH W/PHONE CONVERSATION TO CONFIRM. 08/29/94: GEOPROBE DRIVEN TO 25 FT, HIT AREA OF PRESSURIZED GASOLINE VAPORS, 100 EXPLOSIVE LIMIT. FIRE DEPT SEALED OFF AREA, WORRIED ABOUT EXPLOSIVE CONDITIONS. NO EXPLOSIVE CONDITIONS IN NEARBY BANK... 08/29/94: ...BASEMENT OR STORM SEWER. NYSDEC OR BANK TO HIRE CONTRACTOR TO INSTALL 4 V.E.S. PIPE AND

Map ID
Direction
Distance
Distance (ft.)
Elevation Site

MAP FINDINGS

Database(s)
EDR ID Number
EPA ID Number

COLUMBIA BANKING SITE (Continued)

S102171528

EXPLOSION PROOF FAN. 08/30/94: V.E.S. SYSTEM BEING INSTALLED BY MARCOR, MALCOLM PIRNIE PROVIDING OVERSIGHT . HNU READINGS FROM SOIL GENERALLY IN 150-350 PPM RANGE FROM 13 FT TO 23 FT. 09/02/94: SPILL 9407237 HAS BEEN CLOSED AND ALL UPDATES WILL BE UNDER SPILL 9312497. 09/12/94: V.E.S. OPERATING: HNU READINGS PRIOR TO CARBON 375-385 PPM; AFTER CARBON 400 PPM. 10/25/94: HNU READING ON V.E.S. IS 380 PPM. HNU READING ON HEADSPACE WATER SAMPLE FROM V.E.S. MW IS APPROX 400 PPM. 12/12/94: V.E.S. OPERATIONAL; HNU READING = 350 PPM. 01/10/95: V.E.S. OPERATIONAL; HNU READING = 240 PPM. 01/19/95: V.E.S. OPERATIONAL; HNU READING = 170 PPM. 04/06/95: V.E.S. OPERATIONAL; HNU READING = 118 PPM; DRAGER TUBE = <100 PPM. 06/12/95: SR MET EP S AT SITE; WORK PLANNED FOR THIS WEEK INCLUDES: INSTALLATION OF 3 MW S, 1 SPARGE POINT, 2 EXTRACTION POINTS, 8 PIEZOMETERS. EP S TO PERFORM 1 WEEKS V.E.S./SPARGE PILOT TEST... 06/12/95: ...AND 2-4 WEEK BIOREMEDIATION PILOT TEST. V.E.S. OPERATION, HNU READING = 80 PPM. 06/16/95: EP S COMPLETED WELL INSTALLATIONS, SPARGE/EXTRACTION POINTS, PIEZOMETERS ON 06-15; ARE FINISHING UP CURB BOX INSTALLATIONS THEN DEMOBIN. DRILLER S OBSERVATIONS: CONTAMINATION ENCOUNTERED ... 06/16/95: ...15-17 FT, NEAR GROUNDWATER, AND CLAY AT APPROX 30 FT. SPLIT SPOONS INTO CLAY SHOWED NO INDICATION OF CONTAMINATION. MONITORING WELLS ON PERIMETER OF PROPERTY APPEARED CLEAN. 11/27/95 SR ON SITE; EP S ON SITE COMPLETING ELECTRICAL HOOKUP, STARTED UP SYSTEM TO ENSURE OPERATING THEN SHUT OFF. SYSTEM START-UP WITH MONITORING SCHEDULED TO MORROW 11-28). 11/29/95 SR ON SITE; AIR SPARGE/VAPOR EXTRACTION SYSTEM OPERATIONAL AT TOTAL VACUUM = 95 INCHES W.C., HNU READING = 90 PPM. 12/12/95 V.E.S./SPARGE OPERATIONAL AT VACUUM = 52 INCHES W.C.; HNU READING = 65 PPM, DRAGER TUBE = 100 PPM. 01/09/96 SR ON SITE; MET WITH EP S AND COMMUNITY BANK REPRESENTATIVE. VES OPERATIONAL AT VAC. = 50-55 INCHES W.C.; HNU READING = 45 PPM. 06/11/96 APRIL 96 QUARTERLY REPORT RECEIVED; V.E.S./SPARGE SYSTEM OPERATION THROUGHOUT PERIOD. APPROXIMATELY 307 LBS WEATHERED GASOLINE REMOVED SINCE START UP IN NOV 28, 1995. ANALYTICAL RESULTS FOR GROUNDWATER SHOW MARKED DECREASE IN BTEX CONCENTRATIONS. 04-25-96 SAMPLE RESULTS AS FOLLOWS FOR TOTAL BTEX EPA 602+MTBE): MW-1 = 804.7 PPB; MW-4 = NONDETECT; MW-5 = NONDETECT. 08/28/96 JULY 96 QUARTERLY REPORT RECEIVED; APPROXIMATELY 45 LBS GASOLINE RECOVERED DURING LAST QUARTER; TOTAL RECOVERED = 351 LBS. JUNE 1996 MW RESULTS INDICATE NON-DETECT FOR MW-3,4,5 AND EPS-1; TOTAL BTEX = 108 PPB FOR MW-1, 246 PPB FOR EPS-2. 12/05/96 OCT 1996 QUARTERLY REPORT RECEIVED: 123 LBS GASOLINE RECOVERED FOR PERIOD 08/96 - 10/96, BRINGING TOTAL TO 474 LBS SINCE AIR SPARGE/VAPOR EXTRACTION SYSTEM STARTUP ON 11/28/95. HIGHEST BTEX GROUNDWATER CONCENTRATION (09/96 SAMPLING EVENT) IN MW-1 AT 443.4 PPB. 02/97 JAN. 97 REPORT RECEIVED, 58 POUNDS GASOLINE RECOVERED THIS QUARTER, TOTAL 536 POUNDS SINCE START-UP. SAMPLE RESULTS FROM 12/06/96 SHOW NON-DETECT FOR ALL WELLS EXCEPT AS-1 55.6 PPB TOTAL). 06/97 APRIL 97 REPORT RECEIVED, 115 LBS. GASOLINE REMOVED VIA EXTRACTION FOR THIS QUARTER, TOTAL SINCE START-UP = 653 LBS. SAMPLE RESULTS FOR 03/13/97 SHOW NON-DETECT FOR ALL WELLS EXCEPT AS-1 125.3 PPB TOTAL). 07/97 MAY/JUNE 97 REPORT RECEIVED, 2 LBS REMOVED VIA EXTRACTION, TOTAL = 655 LBS. JUNE SAMPLE RESULTS FOR WELLS SHOW NON-DETECT FOR ALL EXCEPT AS-1 17.5 PPB) AND AS-2 2.5 PPB). 07/17/97 REMEDIAL SYSTEMS SHUT-DOWN. AS-1, MW-4,

Map ID
Direction
Distance
Distance (ft.)
Elevation Site

MAP FINDINGS

Database(s)
EDR ID Number
EPA ID Number

COLUMBIA BANKING SITE (Continued)

S102171528

AND MW-5 TO BE SAMPLED FOR NEXT 2 QUARTERS. 10/97 SAMPLE RESULTS FOR 09/16/97 SHOW N.D. FOR MW-3 AND MW-5, AS-1 SHOWS 207.5 PPB TOTAL. 01/98 DECEMBER REPORT RECEIVED, DURING 09 AND 12/97 SITE VISITS, REMEDIAL SYSTEMS STARTED UP FOR 15 MINUTES, NO DETECTABLE CONCENTRATIONS MEASURED. SAMPLE RESULTS SHOW N.D. FOR MW-3 AND MW-5, AS-1 AT 632.2 PPB ON 12/15/97. 04/98 MARCH 98 REPORT RECEIVED, SAMPLE RESULTS FOR 03/12/98 SHOW N.D. FOR MW-5, 4.2 PPB FOR MW-4, AND 446.8 PPB FOR AS-1. SITE CLOSURE REQUESTED. 05/11/98 EP S ADDED 7 LBS ORC TO AS-1 TO STIMULATE BIODEGRADATION AT THIS AREA. NO FURTHER ACTIONS TO BE REQUESTED AND CLOSURE LETTER TO BE SENT BY REG. ATTORNEY TO COMMUNITY BANK.

Remark: THREE OF FOUR SITE WELLS SHOWED PRODUCT IN PHASE II SAMPLING. CONTACT: CALLER EXTENSION 338.

Spill Class: Known release that creates potential for fire or hazard. DEC Response. Willing Responsible Party. Corrective action taken.

Material:

Material Class Type: 1
Quantity Spilled: 0
Units: Gallons
Unknown Qty Spilled: No
Quantity Recovered: 0
Unknown Qty Recovered: False
Material: GASOLINE
Class Type: Petroleum
Chem Abstract Service Number: GASOLINE
Last Date: 09/29/1994
Num Times Material Entry In File: 21329

Spill Closed Dt: 05/18/98
Cleanup Ceased: / /
Last Inspection: 01/09/96 Cleanup Meets Std: False
Recommended Penalty: Penalty Not Recommended Enforcement Date: / /
Spiller Cleanup Dt: / / UST Involvement: False
Invstgn Complete: / /
Spill Record Last Update: 05/18/98
Is Updated: False
Corrective Action Plan Submitted: / /
Date Spill Entered In Computer Data File: 01/25/94
Date Region Sent Summary to Central Office: / /

L55 150 WEST MARKET ST. (COMMUNITY BANK)
West 150 WEST MARKET ST.
1/4-1/2 CORNING, NY 14830
2096 ft.

VCP S104324008
N/A

Site 2 of 2 in cluster L

**Relative:
Higher**

NY VCP:
Site Code: 56777
HW Code: V00007
Program Type: VCP
SWIS: 5103
Region: 8
Town: Corning (c)
Estimated size: Not reported
Dt record added: 11/30/00
Dt rec updated: 05/10/05
Updated By: BXPUTZIG
Class Code: 99

**Actual:
938 ft.**

Map ID
 Direction
 Distance
 Distance (ft.)
 Elevation Site

MAP FINDINGS

Database(s) EDR ID Number
 EPA ID Number

150 WEST MARKET ST. (COMMUNITY BANK) (Continued)

S104324008

Assessment : Not reported
 Environmental Problems : The site has been remediated.
 Site Description : This property was used as a gas station for approximately 17 years. A 1994 environmental assessment revealed petroleum contamination in soil and groundwater. Volunteer plans to purchase site for construction of a branch office. The remedial program included vapor extraction and Oxygen releasing compounds (ORC) to clean up this site. The site was closed 5/18/1998.

**56
 SE
 1/4-1/2
 2263 ft.**

**DENISON PARK POND
 DENISON PARK
 CORNING, NY**

**NY Spills S102170392
 NY Hist Spills N/A**

**Relative:
 Lower**

SPILLS:

**Actual:
 920 ft.**

DER Facility ID : 208315
 Site ID : 254329
 Spill Number: 8904280
 Investigator: JRMARCHI
 Caller Name: CHRIS SUTHERLAND
 Caller Phone: (607) 936-3764
 Notifier Name: Not reported
 Notifier Phone: Not reported
 Spill Date: 07/27/89
 Facility Address 2: Not reported
 Facility Type: ER
 Referred To : Not reported
 Remediation Phase : 0
 Program Number : 8904280
 Spill Cause: UNKNOWN
 Water Affected: DENNISON PARK POND
 Contact Name: Not reported
 Spill Notifier: LOCAL AGENCY
 Spiller: Not reported
 Spiller Company : UNKNOWN
 Spiller Address: NY
 Spiller County : 999
 Spill Class: Not reported
Spill Closed Dt: 07/27/89
 Cleanup Ceased: 07/27/89
 Last Inspection: / /
 Recommended Penalty: Penalty Not Recommended
 UST Trust: False
 Spill Record Last Update: 08/10/94
 Date Spill Entered In Computer Data File: 09/19/89
 Material
 Material ID : Not reported
 Site ID : Not reported
 Operable Unit : Not reported
 Operable Unit ID : Not reported
 Material Code : Not reported
 Material Name : Not reported
 Case No. : Not reported
 Material FA : Not reported
 Quantity : Not reported
 Units : Not reported
 Recovered : Not reported
 Resource Affected - Soil : Not reported
 Resource Affected - Air : Not reported

CID : Not reported
 Region of Spill: 8
 SWIS: 5138
 Caller Agency: CITY OF CORNING
 Caller Extension: Not reported
 Notifier Agency: Not reported
 Notifier Extension: Not reported
 Reported to Dept: 07/27/89

DEC Region : 8
 Spill Source: UNKNOWN
 Facility Tele: Not reported

Cleanup Meets Std: True

Map ID
Direction
Distance
Distance (ft.)
Elevation

MAP FINDINGS

DENISON PARK POND (Continued)

EDR ID Number
EPA ID Number

Database(s)

S102170392

Resource Affected - Indoor Air : Not reported
Resource Affected - Groundwater : Not reported
Resource Affected - Surface Water : Not reported
Resource Affected - Drinking Wtr : Not reported
Resource Affected - Sewer : Not reported
Resource Affected - Impervious Surface : Not reported
Resource Affected - Subway : Not reported
Resource Affected - Utility : Not reported
Resource Affected - Impervious Surface : Not reported
Oxygenate : Not reported
DEC Remarks : Prior to Sept, 2004 data translation this spill Lead DEC Field was "JM"
07/27/89: 07/27/89 JM ON SITE. MATERIAL LOCATED ALONG ENTIRE PERIMETER
OF DENNISON POND. APPEARS TO BE GREEN ALGAE AND NOT PAINT. NO FURTHER
ACTION NECESSARY. 09/28/95: Th
is is additional information about material spilled from the translation
of the old spill file: GREEN ALGAE.
Remark: CITY PERSONNEL REPORT GREENISH COLOR PAINT OF UNKNOWN SOURCE FLOATING ON
SURFACE OF DENNISON PARK POND.

HIST SPILLS:

Spill Number: 8904280 Region of Spill: 8
Investigator: JM SWIS: 46
Caller Name: Not reported Caller Agency: Not reported
Caller Phone: Not reported Caller Extension: Not reported
Notifier Name: Not reported Notifier Agency: Not reported
Notifier Phone: Not reported Notifier Extension: Not reported
Spill Date: 07/26/1989 12:00 Reported to Dept: 07/27/89 11:00
Spill Cause: Unknown Resource Affected: Surface Water
Water Affected: DENNISON PARK POND Spill Source: Unknown
Facility Contact: Not reported Facility Tele: Not reported
Spill Notifier: Local Agency PBS Number: Not reported
Spiller Contact: Not reported Spiller Phone: Not reported
Spiller: UNKNOWN
Spiller Address: Not reported

DEC Remarks : 07/27/89: 07/27/89 JM ON SITE. MATERIAL LOCATED ALONG ENTIRE PERIMETER
OF DENNISON POND. APPEARS TO BE GREEN ALGAE AND NOT PAINT. NO FURTHER
ACTION NECESSARY. 09/28/95: This is additional information about
material spilled from the translation
of the old spill file: GREEN ALGAE.
Remark: CITY PERSONNEL REPORT GREENISH COLOR PAINT OF UNKNOWN SOURCE FLOATING ON
SURFACE OF DENNISON PARK POND.

Spill Class: Not reported
Material:
Material Class Type: Not reported
Quantity Spilled: Not reported
Units: Not reported
Unknown Qty Spilled: Not reported
Quantity Recovered: Not reported
Unknown Qty Recovered: Not reported
Material: Not reported
Class Type: Not reported
Chem Abstract Service Number: Not reported
Last Date: Not reported
Num Times Material Entry In File: Not reported

Spill Closed Dt: 07/27/89
Cleanup Ceased: 07/27/89
Last Inspection: / / Cleanup Meets Std: True
Recommended Penalty: Penalty Not Recommended

Map ID
Direction
Distance
Distance (ft.)
Elevation Site

MAP FINDINGS

Database(s) EDR ID Number
EPA ID Number

DENISON PARK POND (Continued)

S102170392

Spiller Cleanup Dt/ / Enforcement Date: / /
Invstgn Complete:/ / UST Involvement: False
Spill Record Last Update: 08/10/94
Is Updated: False
Corrective Action Plan Submitted: / /
Date Spill Entered In Computer Data File: 09/19/89
Date Region Sent Summary to Central Office: / /

57
West
1/4-1/2
2296 ft.

MARKET & BRIGGS
MARKET ST / BRIGGS ST
CORNING, NY

NY Spills S102171898
NY Hist Spills N/A

Relative:
Higher

SPILLS:

Actual:
939 ft.

DER Facility ID : 254569
Site ID : 315766
Spill Number: 9407237
Investigator: SARODABA
Caller Name: ALAN PIERCE
Caller Phone: (607) 725-1464
Notifier Name: Not reported
Notifier Phone: Not reported
Spill Date: 08/28/94
Facility Address 2: Not reported
Facility Type: ER
Referred To : Not reported
Remediation Phase : 0
Program Number : 9407237
Spill Cause: UNKNOWN
Water Affected: Not reported
Contact Name: Not reported
Spill Notifier: FIRE DEPARTMENT
Spiller: Not reported
Spiller Company : MALCOLM PIRNIE INC
Spiller Address: ZZ
Spiller County : 001
Spill Class: Known release that creates potential for fire or hazard. DEC Response.
Willing Responsible Party. Corrective action taken.

CID : Not reported
Region of Spill: 8
SWIS: 5138
Caller Agency: CORNING FIRE DEPT
Caller Extension: Not reported
Notifier Agency: Not reported
Notifier Extension: Not reported
Reported to Dept: 08/28/94

DEC Region : 8

Spill Source: UNKNOWN
Facility Tele: Not reported

Spill Closed Dt: 09/02/94

Cleanup Ceased: 09/02/94
Last Inspection: / / Cleanup Meets Std: True
Recommended Penalty: Penalty Not Recommended
UST Trust: False
Spill Record Last Update: 09/07/94
Date Spill Entered In Computer Data File: 08/30/94

Material

Material ID : 380250
Site ID : 315766
Operable Unit : 01
Operable Unit ID : 1004666
Material Code : 0066A
Material Name : UNKNOWN PETROLEUM
Case No. : Not reported
Material FA : Petroleum
Quantity : 0
Units : G
Recovered : No
Resource Affected - Soil : Yes
Resource Affected - Air : No

Map ID
Direction
Distance
Distance (ft.)
Elevation Site

MAP FINDINGS

Database(s)
EDR ID Number
EPA ID Number

MARKET & BRIGGS (Continued)

S102171898

Resource Affected - Indoor Air : No
Resource Affected - Groundwater : No
Resource Affected - Surface Water : No
Resource Affected - Drinking Wtr : No
Resource Affected - Sewer : No
Resource Affected - Impervious Surface : No
Resource Affected - Subway : No
Resource Affected - Utility : No
Resource Affected - Impervious Surface : No
Oxygenate : False

DEC Remarks : Prior to Sept, 2004 data translation this spill Lead DEC Field was "SR"
08/28/94: PETROLEUM ODOR COMING FROM TEST HOLE. 09/02/94: THIS SPILL
IS RELATED TO SITE INVESTIGATION BEING CONDUCTED FOR SPILL #9312497. ALL
FURTHER UPDATES WILL BE ON THAT S
HEET.

Remark: DOING SITE TESTING. BORED DOWN 25 FEET AND GETTING A POCKET OF METHANE.

HIST SPILLS:

Spill Number:	9407237	Region of Spill:	8
Investigator:	SR	SWIS:	46
Caller Name:	Not reported	Caller Agency:	Not reported
Caller Phone:	Not reported	Caller Extension:	Not reported
Notifier Name:	Not reported	Notifier Agency:	Not reported
Notifier Phone:	Not reported	Notifier Extension:	Not reported
Spill Date:	08/28/1994 12:20	Reported to Dept:	08/28/94 12:23
Spill Cause:	Unknown	Resource Affected:	On Land
Water Affected:	Not reported	Spill Source:	Unknown
Facility Contact:	Not reported	Facility Tele:	Not reported
Spill Notifier:	Fire Department	PBS Number:	Not reported
Spiller Contact:	Not reported	Spiller Phone:	Not reported
Spiller:	MALCOLM PIRNIE INC		
Spiller Address:	Not reported		

DEC Remarks : 08/28/94: PETROLEUM ODOR COMING FROM TEST HOLE. 09/02/94: THIS SPILL
IS RELATED TO SITE INVESTIGATION BEING CONDUCTED FOR SPILL 9312497. ALL
FURTHER UPDATES WILL BE ON THAT SHEET.

Remark: DOING SITE TESTING. BORED DOWN 25 FEET AND GETTING A POCKET OF METHANE.

Spill Class: Known release that creates potential for fire or hazard. DEC Response.
Willing Responsible Party. Corrective action taken.

Material:

Material Class Type: 1
Quantity Spilled: 0
Units: Gallons
Unknown Qty Spilled: No
Quantity Recovered: 0
Unknown Qty Recovered: False
Material: UNKNOWN PETROLEUM
Class Type: Petroleum
Chem Abstract Service Number: UNKNOWN PETROLEUM
Last Date: 09/29/1994
Num Times Material Entry In File: 16414

Spill Closed Dt: 09/02/94

Cleanup Ceased: 09/02/94

Last Inspection: / /

Recommended Penalty: Penalty Not Recommended

Spiller Cleanup Dt/ /

Invstgn Complete:/ /

Spill Record Last Update: 09/07/94

Is Updated: False

Cleanup Meets Std:True

Enforcement Date: / /

UST Involvement: False

Map ID
 Direction
 Distance
 Distance (ft.)
 Elevation Site

MAP FINDINGS

Database(s) EDR ID Number
 EPA ID Number

MARKET & BRIGGS (Continued)

S102171898

Corrective Action Plan Submitted: / /
 Date Spill Entered In Computer Data File: 08/30/94
 Date Region Sent Summary to Central Office: / /

M58
West
1/4-1/2
2400 ft.

CORNING GLASS PARKING LOT
STATE ST / DENISON PKWY
CORNING, NY

NY Spills **S102168686**
NY Hist Spills **N/A**

Site 1 of 3 in cluster M

Relative:
Higher

Actual:
940 ft.

SPILLS:

DER Facility ID :	154691	CID :	Not reported
Site ID :	184906	Region of Spill:	8
Spill Number:	9110719	SWIS:	5138
Investigator:	SARODABA	Caller Agency:	STEUBEN CO FIRE CONTROL
Caller Name:	DISPATCHER ALDERMAN	Caller Extension:	Not reported
Caller Phone:	(607) 776-2180	Notifier Agency:	Not reported
Notifier Name:	Not reported	Notifier Extension:	Not reported
Notifier Phone:	Not reported	Reported to Dept:	01/13/92
Spill Date:	01/13/92		
Facility Address 2:	Not reported		
Facility Type:	ER		
Referred To :	Not reported	DEC Region :	8
Remediation Phase :	0		
Program Number :	9110719		
Spill Cause:	UNKNOWN	Spill Source:	UNKNOWN
Water Affected:	Not reported	Facility Tele:	Not reported
Contact Name:	Not reported		
Spill Notifier:	FIRE DEPARTMENT		
Spiller:	Not reported		
Spiller Company :	UNKNOWN		
Spiller Address:	NY		
Spiller County :	999		
Spill Class:	Known release with minimal potential for fire or hazard. DEC Response. Unknown Responsible Party. Corrective action taken. (ISR)		

Spill Closed Dt: 05/12/92

Cleanup Ceased: 05/12/92
 Last Inspection: / / Cleanup Meets Std: True
 Recommended Penalty: Penalty Not Recommended
 UST Trust: False
 Spill Record Last Update: 08/10/94
 Date Spill Entered In Computer Data File: 01/15/92

Material

Material ID :	Not reported
Site ID :	Not reported
Operable Unit :	Not reported
Operable Unit ID :	Not reported
Material Code :	Not reported
Material Name :	Not reported
Case No. :	Not reported
Material FA :	Not reported
Quantity :	Not reported
Units :	Not reported
Recovered :	Not reported
Resource Affected - Soil :	Not reported
Resource Affected - Air :	Not reported
Resource Affected - Indoor Air :	Not reported
Resource Affected - Groundwater :	Not reported
Resource Affected - Surface Water :	Not reported

Map ID
Direction
Distance
Distance (ft.)
Elevation Site

MAP FINDINGS

Database(s)
EDR ID Number
EPA ID Number

CORNING GLASS PARKING LOT (Continued)

S102168686

Resource Affected - Drinking Wtr : Not reported
Resource Affected - Sewer : Not reported
Resource Affected - Impervious Surface : Not reported
Resource Affected - Subway : Not reported
Resource Affected - Utility : Not reported
Resource Affected - Impervious Surface : Not reported
Oxygenate : Not reported
DEC Remarks : Prior to Sept, 2004 data translation this spill Lead DEC Field was "SR"
01/13/92: CORNING POLICE & STATE POLICE TRYING TO TRACK DOWN WHITE BODY STAKE RACK PICKUP THAT LOST MATERIAL. P LINDENFELSER TO RESPOND.
01/13/92: LINDENFELSER CHECKED PH OF MATERIAL WHICH WAS NEUTRAL. NO VOLATILE ORGANICS DETECTED. ALLWASH CONTACTED BY CORNING FIRE DEPT ORIGINALLY FOR CLEANUP BUT PL HAD DEC ASSUME 01/13/92:RESPONSIBILITY AS THE SPILLER IS UNKNOWN.
04/29/94: MATERIAL SPILLED WAS NON-HAZARDOUS. INITIAL CLEANUP WAS COMPLETED 01-14-92. MATERIAL WAS DISPOSED OF AT BATH LANDFILL ON 05-12-92. SPILL MAY BE CLOSE UPON COMPLETION OF ISR.
09/28/95: This is additional information about material spilled from the translation of the old spill file: LT BLUE COLOR LIQUID.
Remark: LIGHT BLUE COLOR LIQUID HAS BEEN SPILLED ON PARKING LOT AT INTERSECTION OF STATE & DENNISON PKWY. APPROX 30 GAL OF MATERIAL SPREAD OUT OVER PARKING LOT. CONTACT PERSON: KAREN GROSS 607-974-6397.

HIST SPILLS:

Spill Number:	9110719	Region of Spill:	8
Investigator:	SR	SWIS:	46
Caller Name:	Not reported	Caller Agency:	Not reported
Caller Phone:	Not reported	Caller Extension:	Not reported
Notifier Name:	Not reported	Notifier Agency:	Not reported
Notifier Phone:	Not reported	Notifier Extension:	Not reported
Spill Date:	01/13/1992 13:46	Reported to Dept:	01/13/92 14:55
Spill Cause:	Unknown	Resource Affected:	On Land
Water Affected:	Not reported	Spill Source:	Unknown
Facility Contact:	Not reported	Facility Tele:	() -
Spill Notifier:	Fire Department	PBS Number:	Not reported
Spiller Contact:	Not reported	Spiller Phone:	Not reported
Spiller:	UNKNOWN		
Spiller Address:	Not reported		

DEC Remarks : 01/13/92: CORNING POLICE STATE POLICE TRYING TO TRACK DOWN WHITE BODY STAKE RACK PICKUP THAT LOST MATERIAL. P LINDENFELSER TO RESPOND.
01/13/92: LINDENFELSER CHECKED PH OF MATERIAL WHICH WAS NEUTRAL. NO VOLATILE ORGANICS DETECTED. ALLWASH CONTACTED BY CORNING FIRE DEPT ORIGINALLY FOR CLEANUP BUT PL HAD DEC ASSUME 01/13/92:RESPONSIBILITY AS THE SPILLER IS UNKNOWN.
04/29/94: MATERIAL SPILLED WAS NON-HAZARDOUS. INITIAL CLEANUP WAS COMPLETED 01-14-92. MATERIAL WAS DISPOSED OF AT BATH LANDFILL ON 05-12-92. SPILL MAY BE CLOSE UPON COMPLETION OF ISR.
09/28/95: This is additional information about material spilled from the translation of the old spill file: LT BLUE COLOR LIQUID.
Remark: LIGHT BLUE COLOR LIQUID HAS BEEN SPILLED ON PARKING LOT AT INTERSECTION OF STATE DENNISON PKWY. APPROX 30 GAL OF MATERIAL SPREAD OUT OVER PARKING LOT. CONTACT PERSON: KAREN GROSS 607-974-6397.
Spill Class: Known release with minimal potential for fire or hazard. DEC Response. Unknown Responsible Party. Corrective action taken. (ISR)

Material:
Material Class Type: Not reported
Quantity Spilled: Not reported

Map ID
Direction
Distance
Distance (ft.)
Elevation Site

MAP FINDINGS

Database(s) EDR ID Number
EPA ID Number

CORNING GLASS PARKING LOT (Continued)

S102168686

Units: Not reported
Unknown Qty Spilled: Not reported
Quantity Recovered: Not reported
Unknown Qty Recovered: Not reported
Material: Not reported
Class Type: Not reported
Chem Abstract Service Number: Not reported
Last Date: Not reported
Num Times Material Entry In File: Not reported
Spill Closed Dt: 05/12/92
Cleanup Ceased: 05/12/92
Last Inspection: / / Cleanup Meets Std: True
Recommended Penalty: Penalty Not Recommended
Spiller Cleanup Dt: / / Enforcement Date: / /
Invstgn Complete: / / UST Involvement: False
Spill Record Last Update: 08/10/94
Is Updated: False
Corrective Action Plan Submitted: / /
Date Spill Entered In Computer Data File: 01/15/92
Date Region Sent Summary to Central Office: / /

**M59
West
1/4-1/2
2400 ft.**

**DENISON PARKWAY & STATE
DENISON PKWY / STATE ST
CORNING, NY**

**NY Spills S102168993
NY Hist Spills N/A**

Site 2 of 3 in cluster M

**Relative:
Higher**

**Actual:
940 ft.**

SPILLS:

DER Facility ID : 168360
Site ID : 202397 CID : Not reported
Spill Number: 9205531 Region of Spill: 8
Investigator: CAHETTEN SWIS: 5138
Caller Name: GARY BROWN Caller Agency: CORNING FIRE DEPT
Caller Phone: (607) 962-3151 Caller Extension: Not reported
Notifier Name: Not reported Notifier Agency: Not reported
Notifier Phone: Not reported Notifier Extension: Not reported
Spill Date: 08/10/92 Reported to Dept: 08/10/92
Facility Address 2: Not reported
Facility Type: ER
Referred To : Not reported DEC Region : 8
Remediation Phase : 0
Program Number : 9205531
Spill Cause: TRAFFIC ACCIDENT
Water Affected: Not reported Spill Source: PASSENGER VEHICLE
Contact Name: Not reported Facility Tele: Not reported
Spill Notifier: POLICE DEPARTMENT
Spiller: Not reported
Spiller Company : UNKNOWN
Spiller Address: NY
Spiller County : 999
Spill Class: Possible release with minimal potential for fire or hazard or Known release with no damage. DEC Response. Willing Responsible Party. Corrective action taken.

Spill Closed Dt: 08/11/92

Cleanup Ceased: 08/11/92
Last Inspection: / / Cleanup Meets Std: True
Recommended Penalty: Penalty Not Recommended
UST Trust: False
Spill Record Last Update: 08/10/94

Map ID
Direction
Distance
Distance (ft.)
Elevation Site

MAP FINDINGS

Database(s) EDR ID Number
EPA ID Number

DENISON PARKWAY & STATE (Continued)

S102168993

Date Spill Entered In Computer Data File: 08/17/92

Material

Material ID : 409736
Site ID : 202397
Operable Unit : 01
Operable Unit ID : 972938
Material Code : 0009
Material Name : Gasoline
Case No. : Not reported
Material FA : Petroleum
Quantity : 5
Units : G
Recovered : No
Resource Affected - Soil : Yes
Resource Affected - Air : No
Resource Affected - Indoor Air : No
Resource Affected - Groundwater : No
Resource Affected - Surface Water : No
Resource Affected - Drinking Wtr : No
Resource Affected - Sewer : No
Resource Affected - Impervious Surface : No
Resource Affected - Subway : No
Resource Affected - Utility : No
Resource Affected - Impervious Surface : No
Oxygenate : False

DEC Remarks : Prior to Sept, 2004 data translation this spill Lead DEC Field was "CH"
08/11/92: SPILL IS CONTAINED NEAR A STORM SEWER. CH ADVISES FIRE DEPT TO
ABSORB ALL GASOLINE W/ABSORBENTS & THEN SPREAD OUT THE ABSORBENT PON
PAVEMENT TO VOLATALYZE.

Remark: CAR HIT METAL IN ROAD RUPTURING GAS TANK. GASOLINE RELEASED TO ROAD
SURFACE.

HIST SPILLS:

Spill Number:	9205531	Region of Spill:	8
Investigator:	CH	SWIS:	46
Caller Name:	Not reported	Caller Agency:	Not reported
Caller Phone:	Not reported	Caller Extension:	Not reported
Notifier Name:	Not reported	Notifier Agency:	Not reported
Notifier Phone:	Not reported	Notifier Extension:	Not reported
Spill Date:	08/10/1992 17:30	Reported to Dept:	08/10/92 17:40
Spill Cause:	Traffic Accident	Resource Affected:	On Land
Water Affected:	Not reported	Spill Source:	Passenger Vehicle
Facility Contact:	Not reported	Facility Tele:	Not reported
Spill Notifier:	Police Department	PBS Number:	Not reported
Spiller Contact:	Not reported	Spiller Phone:	Not reported
Spiller:	UNKNOWN		
Spiller Address:	Not reported		

DEC Remarks : 08/11/92: SPILL IS CONTAINED NEAR A STORM SEWER. CH ADVISES FIRE DEPT TO
ABSORB ALL GASOLINE W/ABSORBENTS THEN SPREAD OUT THE ABSORBENT PON
PAVEMENT TO VOLATALYZE.

Remark: CAR HIT METAL IN ROAD RUPTURING GAS TANK. GASOLINE RELEASED TO ROAD
SURFACE.

Spill Class: Possible release with minimal potential for fire or hazard or Known
release with no damage. DEC Response. Willing Responsible Party.
Corrective action taken.

Material:

Material Class Type: 1
Quantity Spilled: 5

Map ID
Direction
Distance
Distance (ft.)
Elevation Site

MAP FINDINGS

Database(s)
EDR ID Number
EPA ID Number

DENISON PARKWAY & STATE (Continued)

S102168993

Units: Gallons
Unknown Qty Spilled: 5
Quantity Recovered: 0
Unknown Qty Recovered: False
Material: GASOLINE
Class Type: Petroleum
Chem Abstract Service Number: GASOLINE
Last Date: 09/29/1994
Num Times Material Entry In File: 21329
Spill Closed Dt: 08/11/92
Cleanup Ceased: 08/11/92
Last Inspection: / / Cleanup Meets Std: True
Recommended Penalty: Penalty Not Recommended
Spiller Cleanup Dt: / / Enforcement Date: / /
Invstgn Complete: / / UST Involvement: False
Spill Record Last Update: 08/10/94
Is Updated: False
Corrective Action Plan Submitted: / /
Date Spill Entered In Computer Data File: 08/17/92
Date Region Sent Summary to Central Office: / /

**60
WSW
1/4-1/2
2504 ft.**

**SPEIGEL DISPOSAL
SECOND ST / STATE ST
CORNING, NY**

**NY Spills S102173576
NY Hist Spills N/A**

**Relative:
Higher**

**Actual:
1011 ft.**

SPILLS:

DER Facility ID : 203616
Site ID : 247985
Spill Number: 9505122
Investigator: SARODABA
Caller Name: BRIAN GARDNER
Caller Phone: (607) 962-0551
Notifier Name: Not reported
Notifier Phone: Not reported
Spill Date: 07/25/95
Facility Address 2: Not reported
Facility Type: ER
Referred To : Not reported
Remediation Phase : 0
Program Number : 9505122
Spill Cause: EQUIPMENT FAILURE
Water Affected: Not reported
Contact Name: Not reported
Spill Notifier: FIRE DEPARTMENT
Spiller: Not reported
Spiller Company : WILLIAM SPEIGEL
Spiller Address: ELMIRA, ZZ
Spiller County : 001
Spill Class: Known release with minimal potential for fire or hazard. DEC Response.
Willing Responsible Party. Corrective action taken.
CID : Not reported
Region of Spill: 8
SWIS: 5138
Caller Agency: CORNING CITY FIRE DEPT
Caller Extension: Not reported
Notifier Agency: Not reported
Notifier Extension: Not reported
Reported to Dept: 07/25/95
DEC Region : 8
Spill Source: COMMERCIAL VEHICLE
Facility Tele: Not reported
Spill Closed Dt: 08/15/95
Cleanup Ceased: 08/15/95
Last Inspection: / / Cleanup Meets Std: True
Recommended Penalty: Penalty Not Recommended
UST Trust: False
Spill Record Last Update: 08/16/95
Date Spill Entered In Computer Data File: 07/27/95
Material

Map ID
 Direction
 Distance
 Distance (ft.)
 Elevation Site

MAP FINDINGS

Database(s) EDR ID Number
 EPA ID Number

SPEIGEL DISPOSAL (Continued)

S102173576

Material ID : 366650
 Site ID : 247985
 Operable Unit : 01
 Operable Unit ID : 1019888
 Material Code : 0010A
 Material Name : HYDRAULIC OIL
 Case No. : Not reported
 Material FA : Other
 Quantity : 0
 Units : Not reported
 Recovered : No
 Resource Affected - Soil : Yes
 Resource Affected - Air : No
 Resource Affected - Indoor Air : No
 Resource Affected - Groundwater : No
 Resource Affected - Surface Water : No
 Resource Affected - Drinking Wtr : No
 Resource Affected - Sewer : No
 Resource Affected - Impervious Surface : No
 Resource Affected - Subway : No
 Resource Affected - Utility : No
 Resource Affected - Impervious Surface : No
 Oxygenate : False

Material ID : 366651
 Site ID : 247985
 Operable Unit : 01
 Operable Unit ID : 1019888
 Material Code : 0022
 Material Name : Waste Oil/Used Oil (Not Fuel)
 Case No. : Not reported
 Material FA : Petroleum
 Quantity : 30
 Units : G
 Recovered : No
 Resource Affected - Soil : Yes
 Resource Affected - Air : No
 Resource Affected - Indoor Air : No
 Resource Affected - Groundwater : No
 Resource Affected - Surface Water : No
 Resource Affected - Drinking Wtr : No
 Resource Affected - Sewer : No
 Resource Affected - Impervious Surface : No
 Resource Affected - Subway : No
 Resource Affected - Utility : No
 Resource Affected - Impervious Surface : No
 Oxygenate : False

DEC Remarks : Prior to Sept, 2004 data translation this spill Lead DEC Field was "SR"
 07/25/95: FIRE DEPT ON SCENE APPLYING SPEEDY DRY & ABSORBENT PADS. THEY
 WILL APPLY SAND TO ROAD SURFACE. CH ADVISES SAND TO BE LEFT ON ROADWAY.
 HAVE SPEIGEL CONTACT LANDFILL TO
 SEE IF HE CAN BRING IN PADS... 07/25/95: ..AND ABSORBENTS WITH HIS
 REGULAR REFUSE. HAVE LANDFILL CONTACT NYSDEC CONFIRMING THAT THIS IS
 OKAY. 07/25/95: CH ON SITE; SAND WAS PLACED ON STREETS, BUT STREETS
 ARE STILL VERY SLICK. SPEIGEL EMPLOYEE IS
 CLEANING UP SPILL DEBRIS. HE HAS TO GO TO ORIGIN AT ROCKWELL MUSEUM &
 PICK UP DEBRIS THERE. HIS ... 07/25/95: ...SUPERVISOR WILL TAKE CARE

Map ID
Direction
Distance
Distance (ft.)
Elevation Site

MAP FINDINGS

Database(s)
EDR ID Number
EPA ID Number

SPEIGEL DISPOSAL (Continued)

S102173576

Remark: OF DISPOSAL AND NOTIFY THE HORSEHEADS OFFICE. 08/15/95: SPEEDY DRY/ABSORBENTS DISPOSED OF AT STEUBEN COUNTY LANDFILL. NO FURTHER ACTIONS NEEDED.
HYDRAULIC LINE RUPTURED ON GARBAGE TRUCK. DRIVER DIDN'T NOTICE IT FOR SEVERAL BLOCKS. THE OIL IS SPREAD OVER SIX CITY BLOCKS.

HIST SPILLS:

Spill Number:	9505122	Region of Spill:	8
Investigator:	SR	SWIS:	46
Caller Name:	Not reported	Caller Agency:	Not reported
Caller Phone:	Not reported	Caller Extension:	Not reported
Notifier Name:	Not reported	Notifier Agency:	Not reported
Notifier Phone:	Not reported	Notifier Extension:	Not reported
Spill Date:	07/25/1995 06:10	Reported to Dept:	07/25/95 06:40
Spill Cause:	Equipment Failure	Resource Affected:	On Land
Water Affected:	Not reported	Spill Source:	Commercial Vehicle
Facility Contact:	Not reported	Facility Tele:	Not reported
Spill Notifier:	Fire Department	PBS Number:	Not reported
Spiller Contact:	Not reported	Spiller Phone:	Not reported
Spiller:	WILLIAM SPEIGEL		
Spiller Address:	ELMIRA		

DEC Remarks : 07/25/95: FIRE DEPT ON SCENE APPLYING SPEEDY DRY ABSORBENT PADS. THEY WILL APPLY SAND TO ROAD SURFACE. CH ADVISES SAND TO BE LEFT ON ROADWAY. HAVE SPEIGEL CONTACT LANDFILL TO SEE IF HE CAN BRING IN PADS...
07/25/95: ..AND ABSORBENTS WITH HIS REGULAR REFUSE. HAVE LANDFILL CONTACT NYSDEC CONFIRMING THAT THIS IS OKAY.
07/25/95: CH ON SITE; SAND WAS PLACED ON STREETS, BUT STREETS ARE STILL VERY SLICK. SPEIGEL EMPLOYEE IS CLEANING UP SPILL DEBRIS. HE HAS TO GO TO ORIGIN AT ROCKWELL MUSEUM P
ICK UP DEBRIS THERE. HIS ... 07/25/95: ...SUPERVISOR WILL TAKE CARE OF DISPOSAL AND NOTIFY THE HORSEHEADS OFFICE. 08/15/95: SPEEDY DRY/ABSORBENTS DISPOSED OF AT STEUBEN COUNTY LANDFILL. NO FURTHER ACTIONS NEEDED.

Remark: HYDRAULIC LINE RUPTURED ON GARBAGE TRUCK. DRIVER DIDN T NOTICE IT FOR SEVERAL BLOCKS. THE OIL IS SPREAD OVER SIX CITY BLOCKS.
Spill Class: Known release with minimal potential for fire or hazard. DEC Response. Willing Responsible Party. Corrective action taken.

Material:

Material Class Type:	1	
Quantity Spilled:	30	
Units:	Gallons	
Unknown Qty Spilled:	30	
Quantity Recovered:	0	
Unknown Qty Recovered:	False	
Material:	WASTE OIL	
Class Type:	Petroleum	
Chem Abstract Service Number:	WASTE OIL	
Last Date:	09/27/1994	
Num Times Material Entry In File:	9509	
Material Class Type:	1	
Quantity Spilled:	0	
Units:	Not reported	
Unknown Qty Spilled:	No	
Quantity Recovered:	0	
Unknown Qty Recovered:	False	
Material:	HYDRAULIC OIL	
Class Type:	Petroleum	
Chem Abstract Service Number:	HYDRAULIC OIL	

Map ID
Direction
Distance
Distance (ft.)
Elevation Site

MAP FINDINGS

Database(s)
EDR ID Number
EPA ID Number

SPEIGEL DISPOSAL (Continued)

S102173576

Last Date: 07/28/1994
Num Times Material Entry In File: 1846
Spill Closed Dt: 08/15/95
Cleanup Ceased: 08/15/95
Last Inspection: / / Cleanup Meets Std: True
Recommended Penalty: Penalty Not Recommended
Spiller Cleanup Dt: / / Enforcement Date: / /
Invstgn Complete: / / UST Involvement: False
Spill Record Last Update: 08/16/95
Is Updated: False
Corrective Action Plan Submitted: / /
Date Spill Entered In Computer Data File: 07/27/95
Date Region Sent Summary to Central Office: / /

**M61
West
1/4-1/2
2513 ft.**

**DENISON PRKWAY @STATE
DENISON PARKWAY
CORNING, NY**

**NY Spills S102172181
NY Hist Spills N/A**

Site 3 of 3 in cluster M

**Relative:
Higher**

SPILLS:

**Actual:
942 ft.**

DER Facility ID : 236112
Site ID : 291596
Spill Number: 9416122
Investigator: CAHETTEN
Caller Name: JIM HUFF
Caller Phone: (607) 962-3153
Notifier Name: Not reported
Notifier Phone: Not reported
Spill Date: 03/13/95
Facility Address 2: Not reported
Facility Type: ER
Referred To : Not reported
Remediation Phase : 0
Program Number : 9416122
Spill Cause: EQUIPMENT FAILURE
Water Affected: Not reported
Contact Name: Not reported
Spill Notifier: FIRE DEPARTMENT
Spiller: Not reported
Spiller Company : UNKNOWN
Spiller Address: NY
Spiller County : 999
Spill Class: Known release with minimal potential for fire or hazard. DEC Response.
Willing Responsible Party. Corrective action taken.

CID : Not reported
Region of Spill: 8
SWIS: 5138
Caller Agency: CORNING CITY FIRE DEPT
Caller Extension: Not reported
Notifier Agency: Not reported
Notifier Extension: Not reported
Reported to Dept: 03/13/95

DEC Region : 8
Spill Source: COMMERCIAL VEHICLE
Facility Tele: Not reported

Spill Closed Dt: 03/13/95

Cleanup Ceased: 03/13/95
Last Inspection: / / Cleanup Meets Std: True
Recommended Penalty: Penalty Not Recommended
UST Trust: False
Spill Record Last Update: 09/30/04
Date Spill Entered In Computer Data File: 03/15/95

Material

Material ID : 371287
Site ID : 291596
Operable Unit : 01
Operable Unit ID : 1009575
Material Code : 0022
Material Name : Waste Oil/Used Oil (Not Fuel)

Map ID
Direction
Distance
Distance (ft.)
Elevation Site

MAP FINDINGS

Database(s) EDR ID Number
EPA ID Number

DENISON PRKWAY @STATE (Continued)

S102172181

Case No. : Not reported
Material FA : Petroleum
Quantity : 5
Units : G
Recovered : No
Resource Affected - Soil : Yes
Resource Affected - Air : No
Resource Affected - Indoor Air : No
Resource Affected - Groundwater : No
Resource Affected - Surface Water : No
Resource Affected - Drinking Wtr : No
Resource Affected - Sewer : No
Resource Affected - Impervious Surface : No
Resource Affected - Subway : No
Resource Affected - Utility : No
Resource Affected - Impervious Surface : No
Oxygenate : False
DEC Remarks : Prior to Sept, 2004 data translation this spill Lead DEC Field was "CH"
03/13/95: HETTENBAUGH ADVISES FIRE DEPT TO HAVE POLICE MAKE TRAFFIC
SAFETY DETERMINATION & APPLY SAND OR SPEEDY DRY & LEAVE ON ROAD SURFACE
FOR TRAFFIC SAFETY PURPOSES. NO FURTHER ACTION NEEDED. 09/28/95: This is additional information about
material spilled from the translation of the old spill file: 90 WEIGHT
OIL.
Remark: LOCATION IS DENISON PRKWAY AT STATE & WALNUT. GEAR OIL SPILLED TO ROAD
SURFACE FROM VEHICLE. FIRE DEPT APPLYING SPEEDY DRY. OIL SPREAD ACROSS
HIGHWAY.

HIST SPILLS:

Spill Number: 9416122 Region of Spill: 8
Investigator: CH SWIS: 46
Caller Name: Not reported Caller Agency: Not reported
Caller Phone: Not reported Caller Extension: Not reported
Notifier Name: Not reported Notifier Agency: Not reported
Notifier Phone: Not reported Notifier Extension: Not reported
Spill Date: 03/13/1995 16:16 Reported to Dept: 03/13/95 16:30
Spill Cause: Equipment Failure Resource Affected: On Land
Water Affected: Not reported Spill Source: Commercial Vehicle
Facility Contact: Not reported Facility Tele: Not reported
Spill Notifier: Fire Department PBS Number: Not reported
Spiller Contact: Not reported Spiller Phone: Not reported
Spiller: UNKNOWN
Spiller Address: Not reported
DEC Remarks : 03/13/95: HETTENBAUGH ADVISES FIRE DEPT TO HAVE POLICE MAKE TRAFFIC
SAFETY DETERMINATION APPLY SAND OR SPEEDY DRY LEAVE ON ROAD SURFACE
FOR TRAFFIC SAFETY PURPOSES. NO FURTHER ACTION NEEDED. 09/28/95: This
is additional information about
material spilled from the translation of the old spill file: 90 WEIGHT OIL.
Remark: LOCATION IS DENISON PRKWAY AT STATE WALNUT. GEAR OIL SPILLED TO ROAD
SURFACE FROM VEHICLE. FIRE DEPT APPLYING SPEEDY DRY. OIL SPREAD ACROSS
HIGHWAY.
Spill Class: Known release with minimal potential for fire or hazard. DEC Response.
Willing Responsible Party. Corrective action taken.
Material:
Material Class Type: 1
Quantity Spilled: 5
Units: Gallons
Unknown Qty Spilled: 5

Map ID
Direction
Distance
Distance (ft.)
Elevation Site

MAP FINDINGS

Database(s)
EDR ID Number
EPA ID Number

DENISON PRKWAY @STATE (Continued)

S102172181

Quantity Recovered: 0
Unknown Qty Recovered: False
Material: WASTE OIL
Class Type: Petroleum
Chem Abstract Service Number: WASTE OIL
Last Date: 09/27/1994
Num Times Material Entry In File: 9509
Spill Closed Dt: 03/13/95
Cleanup Ceased: 03/13/95
Last Inspection: / / Cleanup Meets Std: True
Recommended Penalty: Penalty Not Recommended
Spiller Cleanup Dt: / / Enforcement Date: / /
Invstgn Complete: / / UST Involvement: False
Spill Record Last Update: / /
Is Updated: False
Corrective Action Plan Submitted: / /
Date Spill Entered In Computer Data File: 03/15/95
Date Region Sent Summary to Central Office: / /

**62
WNW
1/4-1/2
2538 ft.**

**WEGMANS
1 BRIDGE STREET
CORNING, NY**

**NY Spills S106697661
N/A**

**Relative:
Higher**

SPILLS:

**Actual:
939 ft.**

DER Facility ID : 70198
Site ID : 74903
Spill Number: 0470185
Investigator: CAHETTEN
Caller Name: STEVE MCDANIEL
Caller Phone: (607) 962-8133
Notifier Name: ALAN BONTORNO
Notifier Phone: (607) 962-2215
Spill Date: 07/23/04
Facility Address 2: Not reported
Facility Type: ER
Referred To : Not reported
Remediation Phase : 0
Program Number : 0470185
Spill Cause: EQUIPMENT FAILURE
Water Affected: Not reported
Contact Name: Not reported
Spill Notifier: LOCAL AGENCY
Spiller: TODD MARINO
Spiller Company : WEGMANS
Spiller Address: 1 BRIDGE STREET
CORNING, NY -
Spiller County : 001
Spill Class: Possible release with minimal potential for fire or hazard or Known release with no damage. DEC Response. Willing Responsible Party. Corrective action taken.
CID : 31
Region of Spill: 8
SWIS: 5138
Caller Agency: CORNING C CODE ENFORCEMEN
Caller Extension: Not reported
Notifier Agency: CORNING WASTE WATER TREAT
Notifier Extension: Not reported
Reported to Dept: 07/23/04
DEC Region : 8
Spill Source: COMMERCIAL/INDUSTRIAL
Facility Tele: Not reported
Spill Closed Dt: **07/23/04**
Cleanup Ceased: 07/23/04
Last Inspection: / / Cleanup Meets Std: True
Recommended Penalty: Penalty Not Recommended
UST Trust: False
Spill Record Last Update: 07/30/04
Date Spill Entered In Computer Data File: 07/23/04
Material

Map ID
 Direction
 Distance
 Distance (ft.)
 Elevation Site

MAP FINDINGS

Database(s) EDR ID Number
 EPA ID Number

WEGMANS (Continued)

S106697661

Material ID : 571181
 Site ID : 74903
 Operable Unit : 01
 Operable Unit ID : 891101
 Material Code : 0046A
 Material Name : COOKING GREASE
 Case No. : Not reported
 Material FA : Other
 Quantity : 0
 Units : G
 Recovered : No
 Resource Affected - Soil : Yes
 Resource Affected - Air : No
 Resource Affected - Indoor Air : No
 Resource Affected - Groundwater : No
 Resource Affected - Surface Water : No
 Resource Affected - Drinking Wtr : No
 Resource Affected - Sewer : No
 Resource Affected - Impervious Surface : No
 Resource Affected - Subway : No
 Resource Affected - Utility : No
 Resource Affected - Impervious Surface : No
 Oxygenate : False

DEC Remarks : Prior to Sept, 2004 data translation this spill Lead DEC Field was "CH"
 07/23/04: CH TELECON WITH CODE ENFORCEMENT MCDANIEL AND WASTE WATER TREATMENT PLANT OPERATOR ALAN BONTORNO. EVIDENTLY THE GREASE FROM WEGMAN'S SEWER WAS SO HEAVY THAT THE HIGH LEVEL FLOAT ON THEIR LIFT STATION DID NOT WORK, CAUSING EXCESSIVE FLOW OF GREASE INTO THE SANITARY LINE BETWEEN THE LIFT STATION AND THE CITY SEWER LINE. THIS RESULTED IN AN OVERFLOW AT A MANHOLE LOCATED ON STEUBEN ECONOMIC DEVELOPMENT PROPERTY. THERE IS AN AREA APPROXIMATELY 20 FT IN DIAMETER THAT HAS BEEN IMPACTED. WEGMANS IS IN VIOLATION FOR THE SEWER USAGE BECAUSE OF THE AMOUNT OF GREASE. THE CITY ISSUED NOV AND STATES THAT WEGMANS IS REFUSING TO CLEAN UP THE IMPACTED AREA BECAUSE IT IS NOT ON THEIR PROPERTY. CH CONTACTS TODD MARINO OF WEGMANS WHO STATES THEY WILL CLEAN UP THE AREA. MARINO TO CONTACT BONTORNO AND WORK OUT THE DETAILS AND NOTIFY THE DEPT AS TO THE COURSE OF ACTION. 07/23/04: MARINO CONTACTS THE DEPARTMENT AND SAYS WEGMANS WILL PERFORM THE CLEANUP. THE CONTRACTOR THAT THEY HAVE HIRED WILL PERFORM THE WORK ON 07/26/04. NO FURTHER ACTION NEEDED BY SPILLS.
 Remark: THE CITY OF CORNING CALLS TO SAY THAT WEGMAN'S SANITARY LIFT STATION HAD A FAILURE, WHICH CAUSED COOKING GREASE TO OVERFLOW A MANHOLE AND IMPACT A 20 FT DIAMETER AREA AROUND THE MANHOLE.

63 RESIDENCE
SSW 148 EAST FIFTH STREET
1/4-1/2 CORNING, NY
2611 ft.

LTANKS S104514603
HIST LTANKS N/A

Relative: Higher

LTANKS:

Spill Number: 9708122	Region of Spill: 8
Facility ID : 9708122	DER Facility ID : 85715
Site ID : 95854	CID : 31
Spill Date: 10/09/97	Reported to Dept: 10/09/97
Referred To : Not reported	DEC Region : 8
Water Affected: Not reported	Spill Source: PRIVATE DWELLING
Spill Cause: TANK FAILURE	
Facility Address 2: Not reported	Facility Tele: (607) 279-1875

Map ID
 Direction
 Distance
 Distance (ft.)
 Elevation Site

MAP FINDINGS

Database(s) EDR ID Number
 EPA ID Number

RESIDENCE (Continued)

S104514603

Investigator: SARODABA	SWIS: 5138
Caller Name: BRUNO SCHIKEL	Caller Agency: SCHIKEL CONSTRUCTION CO.
Caller Phone: (607) 279-1875	Caller Extension: Not reported
Notifier Name: Not reported	Notifier Agency: Not reported
Notifier Phone: Not reported	Notifier Extension: Not reported
Spiller Contact: BRUNO SCHIKEL	Spiller Phone: (607) 279-1875
Spiller: BRUNO SCHIKEL	
Spiller Company : Not reported	
Spiller Address: 148 EAST FIFTH STREET CORNING, NY	
Spiller County : 001	
Spill Class: Known release that creates potential for fire or hazard. DEC Response. Willing Responsible Party. Corrective action taken.	
Spill Closed Dt: 06/12/98	
Spill Notifier: OTHER	
Cleanup Ceased: / /	
Last Inspection: / /	
Cleanup Meets Standard: False	
Recommended Penalty: Penalty Not Recommended	
UST Involvement: False	
Spill Record Last Update: 06/12/98	
Date Spill Entered In Computer Data File: 10/09/97	
Remediation Phase : 0	
Program Number : 9708122	
Material	
Material ID : 330106	
Site ID : 95854	
Operable Unit : 01	
Operable Unit ID : 1054787	
Material Code : 0001	
Material Name : #2 Fuel Oil	
Case No. : Not reported	
Material FA : Petroleum	
Quantity : 0	
Units : G	
Recovered : No	
Resource Affected - Soil : Yes	
Resource Affected - Air : No	
Resource Affected - Indoor Air : No	
Resource Affected - Groundwater : No	
Resource Affected - Surface Water : No	
Resource Affected - Drinking Wtr : No	
Resource Affected - Sewer : No	
Resource Affected - Impervious Surface : No	
Resource Affected - Subway : No	
Resource Affected - Utility : No	
Resource Affected - Impervious Surface : No	
Oxygenate : False	
Tank Test	
Spill Tank Test : Not reported	
Site ID : Not reported	
Tank Number : Not reported	
Tank Size : Not reported	
Test Method : Not reported	
Leak Rate : Not reported	
Gross Fail : Not reported	
Modified By : Not reported	

Map ID
Direction
Distance
Distance (ft.)
Elevation

MAP FINDINGS

RESIDENCE (Continued)

EDR ID Number
EPA ID Number

Database(s)

S104514603

Last Modified : Not reported
Test Method : Not reported
DEC Remarks : Prior to Sept, 2004 data translation this spill Lead DEC Field was "SR"
10/10/97 SR INSPECTED; 1- 1000 GAL. FUEL OIL UST HAS BEEN REMOVED;
FAIRLY HEAVY FUEL OIL CONTAM. OF SOIL, CONTRACTOR EXCAVATED TO DEPTH OF
APPROX. 12 FT. BGS WHERE SOIL BECAME
MORE CLAYEY, MINIMAL CONTAMINATION EVIDENT, FURTHER SIDE WALL SCRAPING
TO BE DONE. NO NEARBY RECEPTORS, AREA ON PUBLIC WATER SUPPLY. SOIL
STAGED ON SITE- TO BE TAKEN TO STEUBEN CO. LANDFILL. 06/12/98 SOIL
HAS BEEN DISPOSED OF , NO FURTHER ACTION
NEEDED
Remark: DURING THE CONSTRUCTION OF A HOUSE ADDITION, (1) 1,000 GALLON NO.2 FUEL
OIL UST WAS ENCOUNTERED AND CONTAMINATED SOIL WAS ALSO DOCUMENTED. THE
TANK WAS FULL OF WATER AND THE CONTRACTOR IS HAVING WATER TESTS BY
EXPRESSLAB FOR DISCHARGE TO THE SANITARY SEWER. PL TO FOLLOW-UP.

HIST LTANKS:

Spill Number: 9708122 Region of Spill: 8
Spill Date: 10/09/1997 12:00 Reported to Dept: 10/09/97 12:15
Water Affected: Not reported Spill Source: Private Dwelling
Resource Affect: On Land
Spill Cause: Tank Failure
Facility Contact: BRUNO SCHIKEL Facility Tele: (607) 279-1875
Investigator: SR SWIS: 46
Caller Name: Not reported Caller Agency: Not reported
Caller Phone: Not reported Caller Extension: Not reported
Notifier Name: Not reported Notifier Agency: Not reported
Notifier Phone: Not reported Notifier Extension: Not reported
Spiller Contact: BRUNO SCHIKEL Spiller Phone: (607) 279-1875
Spiller: Not reported
Spiller Address: 148 EAST FIFTH STREET
CORNING, NY
Spill Class: Known release that creates potential for fire or hazard. DEC Response.
Willing Responsible Party. Corrective action taken.
Spill Closed Dt: 06/12/98
Spill Notifier: Other PBS Number: Not reported
Cleanup Ceased: / /
Last Inspection: / /
Cleanup Meets Standard: False
Recommended Penalty: Penalty Not Recommended
Spiller Cleanup Date: / /
Enforcement Date: / /
Investigation Complete: / /
UST Involvement: False
Spill Record Last Update: 06/12/98
Is Updated: False
Corrective Action Plan Submitted: / /
Date Spill Entered In Computer Data File: 10/09/97
Date Region Sent Summary to Central Office: / /
Tank Test:
PBS Number: Not reported
Tank Number: Not reported
Test Method: Not reported
Capacity of Failed Tank: Not reported
Leak Rate Failed Tank: Not reported
Gross Leak Rate: Not reported
Material:

Map ID
Direction
Distance
Distance (ft.)
Elevation Site

MAP FINDINGS

Database(s) EDR ID Number
EPA ID Number

RESIDENCE (Continued)

S104514603

Material Class Type: 1
Quantity Spilled: 0
Units: Gallons
Unknown Qty Spilled: No
Quantity Recovered: 0
Unknown Qty Recovered: False
Material: #2 FUEL OIL
Class Type: Petroleum
Chem Abstract Service Number: #2 FUEL OIL
Last Date: 12/07/1994
Num Times Material Entry In File: 24464

DEC Remarks: 10/10/97 SR INSPECTED; 1- 1000 GAL. FUEL OIL UST HAS BEEN REMOVED; FAIRLY HEAVY FUEL OIL CONTAM. OF SOIL, CONTRACTOR EXCAVATED TO DEPTH OF APPROX. 12 FT. BGS WHERE SOIL BECAME MORE CLAYEY, MINIMAL CONTAMINATION EVIDENT, FURTHER SIDE WALL SCRAPING TO BE DONE. NO NEARBY RECEPTORS, AREA ON PUBLIC WATER SUPPLY. SOIL STAGED ON SITE- TO BE TAKEN TO STEUBEN CO. LANDFILL. 06/12/98 SOIL HAS BEEN DISPOSED OF , NO FURTHER ACTION NEEDED

Spill Cause: DURING THE CONSTRUCTION OF A HOUSE ADDITION, 1) 1,000 GALLON NO.2 FUEL OIL UST WAS ENCOUNTERED AND CONTAMINATED SOIL WAS ALSO DOCUMENTED. THE TANK WAS FULL OF WATER AND THE CONTRACTOR IS HAVING WATER TESTS BY EXPRESS SLAB FOR DISCHARGE TO THE SANITARY SEWER. PL TO FOLLOW-UP.

ORPHAN SUMMARY

City	EDR ID	Site Name	Site Address	Zip	Database(s)
CORNING	S102172874	RT 17 STORM SEWER-CORNING	ROUTE 17 STORM SEWER (DEN		NY Spills, NY Hist Spills
CORNING	S102171389	ROUTE 17 CREEK	ROUTE 17 WEST PATTERSON B		NY Spills, NY Hist Spills
CORNING	S102171209	ZUMSTEIN TRUCKING	ROUTE 17 BYPASS		NY Spills, NY Hist Spills
CORNING	S102173166	RT 17 AT GIBSON BRIDGE MV	ROUTE 17 AT GIBSON BRIDGE		NY Spills, NY Hist Spills
CORNING	S102173344	CORNING HILTON	ROUTE 17		NY Spills, NY Hist Spills
CORNING	S105912547	THRESHER SEPTIC SERVICE STORAGE FA	RD 3 SWAMP SCHOOL RD	14830	SWF/LF
CORNING	S106383546	ROUTE 352 VEHICLE FIRE	ROUTE 352		NY Spills
CORNING	S102171116	D & A WELDING	ROUTE 414		NY Spills, NY Hist Spills
CORNING	S106005365	EDMISTER (FRED) PROPERTY	4095 ROUTE 414		NY Spills
CORNING	S106468207	POST CREEK/CONRAIL YARD	RT 414-FMR RAILYARD		NY Spills, NY Hist Spills
CORNING	S104653276	SCOUTEN PROPERTY	ROUTE 45		NY Spills, NY Hist Spills
CORNING	S106699519	ROUTE 86 WESTBOUND MVA	ROUTE 86 EXIT 46 OFF RAMP		NY Spills
CORNING	S106007806	PELHAM UPSTATE/LONDON UND	ALLEY BEHIND MARKET ST		NY Spills
CORNING	S102173289	CONRAIL YARD	BAKER ST (ROUTE 414) SEE		NY Spills, NY Hist Spills
CORNING	S102170493	CORNING GLASS	BEH MACH SHOP-TIOGA AVE		NY Spills, NY Hist Spills
CORNING	U003399458	TOWN OF CORNING	HIGHWAY DEPARTMENT	14830	AST
CORNING	S106000809	ROUTE 86 MVA	EXIT 46 ROUTE 86		NY Spills
CORNING	S102173243	CORNING GLASS - FALLBROOK	FALLBROOK PRESS. PLANT, T		NY Spills, NY Hist Spills
CORNING	S102169318	CORNING GLASS-FALLBROOK	FALLBROOK PLANT TIOGA ST.		NY Spills, NY Hist Spills
CORNING	S106018516	FORMER WATER DEPARTMENT	EAST MARKET / COHOCTON ST		NY Spills
CORNING	S102244800	E MARKET ST ABANDON DRUMS	EAST MARKET STREET		NY Spills, NY Hist Spills
CORNING	S103274207	CHEMUNG RIVER @GIBSON BRI	NEAR ROUTE 17E		NY Spills, NY Hist Spills
CORNING	1007764530	CORNING INC-STEUBEN PLANT	NORTHSIDE COMPLEX	14830	FINDS
CORNING	S104953887	POST CREEK	OFF ROUTE 414, N OF I-86		NY Spills, NY Hist Spills
CORNING	S106969812	BROWNIES MINI MART	OLD ROUTE 17	14830	NY Spills
CORNING	S104510279	ALONG RIVER EDGE	OLD RT 17 UNDER GIBSON BD		NY Spills, NY Hist Spills
CORNING	1007795761	BR DEWITT PLANT P-4	RIVER RD	14830	FINDS
CORNING	S106123064	THRESHER SEPTIC SERVICE STORAGE FA	201 SWAMP SCHOOL RD.	14830	SWF/LF
CORNING	S106905181	BELL'S FARM & HOME CENTER	AT THE CORNER OF FLOWER AND GA	14830	SHWS
CORNING	S104788362	BEHIND PRESSWARE PLANT	TIOGA AVENUE		NY Spills, NY Hist Spills
CORNING	S103572734	FALL BROOK PLANT	TIOGA AVENUE		NY Spills, NY Hist Spills
CORNING	S103936736	CORNING PRESSWARE PLANT	TIOGA AVENUE		NY Spills, NY Hist Spills
CORNING	S106699001	TIOGA RIVER STRAY TANK	TIOGA RIVER/PATTERSON BRI		NY Spills
CORNING	S106125284	CORNING SEWAGE TR PLANT	TROLLEY STREET		NY Spills
GANG MILLS	S103593074	ERWIN T.S.	LUMBER STREET	14830	SWF/LF
LINDLEY	U003644960	BROWNIES MINI MART INC	ROUTE 15	14830	UST, LTANKS, HIST LTANKS
STEUBEN COUNTY	S106770124	NEW YORK STATE GAS AND EL	4500 VESTAL PARKWAY		SWF/LF

EDR ZIP Code Scan Report

ZIP	EDR-ID	Facility ID	Name	Address	Map/Dir/Dist	City	State	Databases
** - Indicates location may or may not be in requested radius. Site has not been assigned a latitude/longitude coordinate. Further review recommended.								
14830	1006836996	110013978847	ALLEN'S LF	RD #1 RIVER ROAD		CORNING	NY	FINDS, SWF/LF
14830	U003314198	8-071315	DONS SUNOCO SERVICE	ROUTE #17 & GOFF ROAD		CORNING	NY	UST
14830	1007756827	110019192345	HEVERLY S SEPTIC TANK SERVICE	RD #3	**	CORNING	NY	FINDS
14830	U003314787	8-144630	E R WATSON BUS SERVICE	RD #3	**	CORNING	NY	AST, UST
14830	1004758651	110008079024	AGWAY ENERGY PRODUCTS DBA T & T B	RD 1 CATON RD		CATON	NY	RCRAInfo-SQG, FINDS
14830	U003644960	8-600464	BROWNIES MINI MART	ROUTE 15 / CAROLINE	**	LINDLEY	NY	UST, LTANKS, HIST LTANKS
14830	S106382997	0312893	CAL-ARK INTERNATIONAL	ROUTE 17 WESTBOUND/ROUTE 352	**	CORNING	NY	SPILLS
14830	1007792233	110019547329	EAST CORNING PIT	RT 17	**	CORNING	NY	FINDS
14830	1000694094	110008075787	DONS SUNOCO SERVICE	RTE 17 & GOFF RD		CORNING	NY	RCRAInfo-SQG, FINDS
14830	S101508422	9415416	SMITH (GEORGE) RESIDENCE	184 EAST 1ST STREET	28, SW, 1/8 - 1/4	CORNING	NY	LTANKS, HIST LTANKS
14830	S105912547		THRESHER SEPTIC SERVICE STORAGE F	RD 3 SWAMP SCHOOL RD	**	CORNING	NY	SWF/LF
14830	1007744792	110019071699	HAMPTON PROPERTY	CR 41	**	CORNING	NY	FINDS
14830	1007796880	110019593894	CAOUBE PROPERTY	CR 41	**	CORNING	NY	FINDS
14830	1007785497	110019479759	BAKER PROPERTY	CR 41 AT BORDEN CREEK	**	CORNING	NY	FINDS
14830	1004758321	110004486208	KEUKA CONSTRUCTION	196 W 6TH ST		CORNING	NY	RCRAInfo-SQG, FINDS
14830	S106699519	0470303	ROUTE 86 WESTBOUND MVA	ROUTE 86 EXIT 46 OFF RAMP	**	CORNING	NY	SPILLS
14830	S103572309	9803882	CORNING COMMUNITY COLLEGE	1 ACADEMIC DRIVE		CORNING	NY	SPILLS, HIST SPILLS
14830	S106441119		AES CREATIVE RESOURCES LP	AES HICKLING, LLC		CORNING	NY	SPDES
14830	1004568512	110001584973	US ARMY RESERVES - CPL FRANK W HA)	51 AISNE ST		CORNING	NY	RCRAInfo-SQG, FINDS
14830	S107416049	0508447	NYS ELECTRIC & GAS	ALLEY A	**	CORNING	NY	SPILLS
14830	1007751439	110019138324	STUART BORROW PIT	AREA S-1	**	CORNING	NY	FINDS
14830	1007796569	110019590780	LANE CONSTR. STUART PIT	AREA S-2	**	CORNING	NY	FINDS
14830	S102244274	9511498	CORNING CHILDRENS CENTER	107 ARTHUR STREET		CORNING	NY	SPILLS, HIST SPILLS
14830	1000154781	110009262706	EDWARD ALLEN LANDFILL	BAILEY CREEK ROAD		CORNING	NY	INST CONTROL, SHWS, CERCLIS, FINDS
14830	S104652855	0002028	FORMER GAS STATION	123 BAKER STREET		CORNING	NY	SPILLS, HIST SPILLS
14830	U003314539	8-180955	TANANA OIL #415	123 BAKER STREET		CORNING	NY	UST
14830	S102402845	9606530	EARLY RES- BAKER STREET	268 BAKER STREET		CORNING	NY	SPILLS, HIST SPILLS
14830	S102171115	9301276	POST CREEK	364 BAKER STREET		CORNING	NY	SPILLS, HIST SPILLS
14830	1000447251	110004451888	PANELOGIC	366 BAKER ST		CORNING	NY	RCRAInfo-SQG, FINDS
14830	1000353061	110007991771	CONRAIL CORNING LOCOMOTIVE	BAKER ST	**	CORNING	NY	RCRAInfo-SQG, FINDS
14830	S104074784	9870179	TANANA OIL GAS STATION	123 BARKER STREET		CORNING	NY	SPILLS, HIST SPILLS
14830	S102170493	8907733	CORNING GLASS	BEH MACH SHOP-TIOGA AVE	**	CORNING	NY	SPILLS, HIST SPILLS
14830	1004756113	110006880688	FAA VOR SITE ULW	BENJAMIN RD OFF GINNAN RD	**	CORNING	NY	RCRAInfo-SQG, FINDS
14830	1004566260	110011904056	CORNING NATURAL GAS CORP.	P.O. BOX 58	**	CORNING	NY	FINDS
14830	1008178091		CORNING NATURAL GAS CORP.	P.O. BOX 58	**	CORNING	NY	FTTS INSP
14830	1001224161	110004542503	WEGMANS FOOD MARKETS INC	1 BRIDGE ST		CORNING	NY	RCRAInfo-SQG, FINDS
14830	S106697661	0470185	WEGMANS	1 BRIDGE STREET	62, WNW, 1/2 - 1	CORNING	NY	SPILLS
14830	S102561256	9612666	CULLIGAN SOFTWATER	28 BRIDGE STREET		CORNING	NY	SPILLS, HIST SPILLS
14830	1000283891	110004348849	WILLIAM HARDING MOTORS INC	32 BRIDGE ST		CORNING	NY	NY MANIFEST, RCRAInfo-SQG, FINDS
14830	S102169936	8801412	HARDING MOTORS	5 BRIDGE STREET		CORNING	NY	SPILLS, HIST SPILLS
14830	U003315466	8-439738	WILLIAM HARDING MOTORS INC	5 BRIDGE STREET		CORNING	NY	UST
14830	94375036		71 BRIDGE ST	71 BRIDGE ST		CORNING	NY	ERNS
14830	1001460217	110008106343	NYSDOT BIN 2218090	BRIDGE ST OVER CHEMUNG RIVER	**	CORNING	NY	RCRAInfo-SQG, FINDS
14830	S106470342	0403184	BARTLETT (DAN) RESIDENCE	1613 BROWN HOLLOW ROAD		CORNING	NY	SPILLS
14830	S102960405	9710948	SONNER PROPERTY	2267 BROWN HOLLOW ROAD		CORNING	NY	LTANKS, HIST LTANKS
14830	U003242046	8-131377	CORNING-PAINTED POST AREA SCHOOL	BUS GARAGE		CORNING	NY	AST, UST
14830	1000315954	110004447019	CORNING EAST HIGH SCHOOL	201 CANTIGNY ST	34, NNW, 1/4 - 1/2	CORNING	NY	RCRAInfo-SQG, FINDS
14830	U003314520	8-232629	AGWAY ENERGY PRODUCTS-CATON	CATON ROAD	**	CATON	NY	UST
14830	A100139170	8-394831	STEBEN COUNTY DPW	CATON SHOP		CORNING	NY	AST
14830	U003314997	8-394831	STEBEN COUNTY DPW	CATON SHOP		CORNING	NY	UST
14830	1007797817	110019603286	CATON DAY TREATMENT CENTER	225 CATON-LINDLEY RD	**	CORNING	NY	FINDS
14830	1000437964	110000853416	CHOWNING REGULATOR CORP	165 CEDAR ST	I, WSW, 1/4 - 1/2	CORNING	NY	RCRAInfo-SQG, FINDS
14830	S102169577	8700679	CHOWNING REGULATOR CORP.	165 CEDAR STREET	I, WSW, 1/4 - 1/2	CORNING	NY	SPILLS, HIST SPILLS
14830	1001961522	110004560181	CORNING INC - CENTERWAY	127 CENTERWAY		CORNING	NY	RCRAInfo-LQG, FINDS
14830	S105156384		CORNING FAMILY YMCA	127 CENTERWAY	**	CORNING	NY	VCP
14830	1007764673	110019270965	CORNING GLASS CENTER & MUSEUM	CENTERWAY	**	CORNING	NY	FINDS
14830	1000315933	110007996240	CORNING GLASS WORKS	CENTRAL TRADES	**	CORNING	NY	RCRAInfo-SQG, FINDS
14830	S102170321	8902075	CARD (DONALD) RESIDENCE	134 CHARLES STREET		CORNING	NY	SPILLS, HIST SPILLS
14830	1007815897	110019784508	OLD CENTERWAY BRIDGE REHABILITATI	CHEMUNG RIVER	**	CORNING	NY	FINDS
14830	S107416874	0551233	CHEMUNG RIVER BANK	CHEMUNG RIVER BANK	**	CORNING	NY	SPILLS
14830	2002599594		CHOHOCKTON AVE & DENNISON PKWY	CHOHOCKTON AVE & DENNISON PKWY	**	CORNING	NY	ERNS
14830	1007759523	110019219380	SOUTH CORNING - V WWTP	1 CLARK ST		CORNING	NY	FINDS
14830	1004570427	110009826670	SOUTH CORNING WWTP	1 CLARK ST		SOUTH CORNING	NY	FINDS
14830	S100492121	9210259	VILLAGE OF SOUTH CORNING	1 CLARK STREET		CORNING	NY	LTANKS, HIST LTANKS
14830	S102170892	9008139	SOUTH CORNING WWTP	1 CLARK STREET		CORNING	NY	SPILLS, HIST SPILLS
14830	1007802704	110019652302	CORNING-T TOWN BARN	CLARK DR	**	CORNING	NY	FINDS
14830	S106007272	0270353	COLE (LELAND) PROPERTY	19 COLLEGE AVENUE		CORNING	NY	SPILLS

EDR ZIP Code Scan Report

ZIP	EDR-ID	Facility ID	Name	Address	Map/Dir/Dist	City	State	Databases
14830	S106469012	0401569	COMPRESSOR STATION	4401 COLLEGE AVENUE		CORNING	NY	SPILLS
14830	1000291866	11008010197	BELLS FARM & HOME CTR	CORNER FLOWER & GARDEN STS		CORNING	NY	RCRAInfo-SQG, FINDS
14830	1003863802	NYD980531388	NYSEG CORNING OLD GAS WORKS	CORNER OF WATER & CHESTNUT	**	CORNING	NY	CERCLIS-NFRAP
14830	1008407917		NYSEG CORNING OLD GAS WORKS	CORNER OF WATER AND CHESTNUT	K, WNW, 1/2 - 1	CORNING	NY	Manufactured Gas Plants
14830	U001850178	8-136344	CITY OF CORNING	1 CORNING BOULEVARD		CORNING	NY	UST
14830	S102173520	9503886	UNCAPHER RESIDENCE	10 CORNING BLVD	45, NNW, 1/4 - 1/2	CORNING	NY	SPILLS, HIST SPILLS
14830	S103567857	8803771	CORNING BLVD. (#102)	102 CORNING BOULEVARD	46, North, 1/4 - 1/2	CORNING	NY	SPILLS, HIST SPILLS
14830	U003764927	8-600805	BROWNIE'S MINI MART	11537 EAST CORNING ROAD		CORNING	NY	UST
14830	U003315331	8-426695	CORNING COUNTRY CLUB	121 EAST CORNING ROAD		CORNING	NY	AST, UST
14830	U003399511	8-498483	CORNING CONCRETE	201 EAST CORNING ROAD		CORNING	NY	AST
14830	1000789672	110006448139	M G AUTO SALES	245 E CORNING RD		CORNING	NY	RCRAInfo-SQG, FINDS
14830	S106441459		CORNING (C) DPW	CORNING (C) WWTP		CORNING	NY	SPDES
14830	S106442651		CORNING HOSPITAL	CORNING HOSPITAL		CORNING	NY	SPDES
14830	1000315924	NYD000824375	CORNING GLASS WORKS	CORNING REFRACTORIES PLANT	**	CORNING	NY	RCRAInfo-SQG
14830	1008177782		COLUMBIA GAS TRANSMISSION CO	CORNING STATION	**	CORNING	NY	FTTS INSP
14830	U003314619	8-419435	CONRAIL - CORNING STATION	CORNING STREET		CORNING	NY	UST
14830	S106442109		SOUTH CORNING (V)	SOUTH CORNING WWTP		CORNING	NY	SPDES
14830	1000694413	110008076884	STEBEN COUNTY DPW BIN 3333670	COUNTY RTE 41 OVER CULTLER CRK		CORNING	NY	RCRAInfo-SQG, FINDS
14830	U003399328	8-136336	CITY OF CORNING WELL 9	CRAUMER DRIVE	**	CORNING	NY	AST
14830	1007778472	110019409291	CATON-T SCURA PIT	DAVIS RD	**	CORNING	NY	FINDS
14830	S106016863	0370274	173 DECATUR STREET	173 DECATUR STREET		CORNING	NY	SPILLS
14830	S102561257	9612670	RADISSON HOTEL	125 DENISON PARKWAY EAST	16, West, 1/8 - 1/4	CORNING	NY	SPILLS, HIST SPILLS
14830	1000315947	110004379814	CORNING HOSPITAL	176 DENISON PARKWAY EAST	F, WSW, 1/8 - 1/4	CORNING	NY	AST, RCRAInfo-SQG, FINDS, UST
14830	1000194044	110004384041	GOODYEAR AUTO SERVICE CENTER	20-24 DENISON PKWY E	24, West, 1/4 - 1/2	CORNING	NY	RCRAInfo-SQG, FINDS
14830	S107523005	0551483	SUNOCO	48 DENISON PARKWAY	**	CORNING	NY	SPILLS
14830	U001324225	8-097217	SUNOCO #0364-0141	48 DENISON PARKWAY		CORNING	NY	UST
14830	S102244213	9510258	SUNOCO STATION	48 DENISON PARKWAY WEST	J, WNW, 1/2 - 1	CORNING	NY	SPILLS, HIST SPILLS
14830	1004757470	110008046293	ATLANTIC SERVICE STATION	DENISON PKWY & WALNUT ST	J, WNW, 1/2 - 1	CORNING	NY	RCRAInfo-SQG, FINDS
14830	1000440309	110008006335	CORNING CITY OF	DENISON PKWY CITY HALL	**	CORNING	NY	RCRAInfo-SQG, FINDS
14830	1001946271	9705200	CORNING HOSPITAL	176 DENNISON PKWY EAST	F, WSW, 1/8 - 1/4	CORNING	NY	LTANKS, HIST LTANKS
14830	U003314743	8-390321	WILSON FARMS #939	40 DENNISON PARKWAY		CORNING	NY	UST
14830	U003178840	8-097632	TOWN OF CATON	HIGHWAY DEPARTMENT		CORNING	NY	AST, UST
14830	U003399458	8-434523	TOWN OF CORNING	HIGHWAY DEPARTMENT	**	CORNING	NY	AST
14830	S103484070	9870119	195 DODGE AVENUE	195 DODGE AVENUE		CORNING	NY	SPILLS, HIST SPILLS
14830	1006319716	110012589378	SOUTHERN TIER FINISHING INC	274 DODGE AVE		CORNING	NY	FINDS
14830	1008177783		COLUMBIA GAS TRANSMISSION CO	DUNDEE COMP STATION, RD3 BOX 142A	**	CORNING	NY	FTTS INSP
14830	S102170863	9006925	GENE JEROLD	130 DWIGHT AVENUE		CORNING	NY	SPILLS, HIST SPILLS
14830	1007800482	110019630023	PRYSLOPSKI PROPERTY	4310 DYKE RD		CORNING	NY	FINDS
14830	1007788681	110019511679	BIBXY PROPERTY	469 DYKER RD CO RTE 42	**	CORNING	NY	FINDS
14830	S102169033	9206620	POST CREEK SPILL	346 1/2 EAST BAKER STREET		CORNING	NY	SPILLS, HIST SPILLS
14830	S102169318	8601888	CORNING GLASS-FALLBROOK	FALLBROOK PLANT TIOGA ST.	**	CORNING	NY	SPILLS, HIST SPILLS
14830	S106970149	0550726	CALVIN SMITH SCHOOL	FENDERSON STREET	**	CORNING	NY	SPILLS
14830	U001325900	8-434442	CORNING NEWCHANNELS	50 FERRIS STREET		CORNING	NY	UST
14830	S104514603	9708122	RESIDENCE	148 EAST FIFTH STREET	63, SW, 1/2 - 1	CORNING	NY	LTANKS, HIST LTANKS
14830	1008982591		SIGNATURE PROPERTIES	105 E FIRST ST	**	CORNING	NY	FTTS INSP
14830	S102171105	9301073	BRIZZEE (MICHAEL) HOME	247 WEST FIRST STREET		CORNING	NY	SPILLS, HIST SPILLS
14830	1000432547	110007994135	SERVICE STATION	FIVE BRIDGE ST		CORNING	NY	RCRAInfo-SQG, FINDS
14830	U001324528	8-131415	HUGH GREGG	FLINT AVENUE		CORNING	NY	UST
14830	1007764684	110019271072	CORNING GLASS REFRACTORIES	FRONT ST	**	CORNING	NY	FINDS
14830	S102667478	9708248	STORM SEWER DRAIN	216 FULLER AVE		CORNING	NY	SPILLS, HIST SPILLS
14830	U003314689	8-419397	CONSOLIDATED RAIL CORPORATION	GANG MILLS YARD-CONRAIL		CORNING	NY	AST, UST
14830	1004756776	110004412993	CORNING COMMUNITY COLLEGE	2848 GOFF RD		CORNING	NY	RCRAInfo-SQG, FINDS
14830	S107522304	0512273	WHITAKER RESIDENCE/ NYSE&G	2960 GOFF ROAD	**	EAST CORNING	NY	SPILLS
14830	S102172101	9413604	CORNING PAINTED POST CSD	74 GOFF ROAD		CORNING	NY	SPILLS, HIST SPILLS
14830	S103574748	9870341	SCHOOL BUS GARAGE	74 GOFF ROAD		CORNING	NY	SPILLS, HIST SPILLS
14830	1000344449	110008039568	C-PP BUS GARAGE	GOFF RD	**	CORNING	NY	RCRAInfo-SQG, FINDS
14830	S102168813	9201119	STRATTON (ED) RESIDENCE	2976 GORDON ROAD		CORNING	NY	SPILLS, HIST SPILLS
14830	1007768898	110019313330	COLD SPRING PIT/ROGER STEELE	GORTON RD	**	CORNING	NY	FINDS
14830	1007821419	110019839790	THRESHER SEPTIC SERVICE SEPTAGE S	GORTON RD	**	CORNING	NY	FINDS
14830	1000447252	110008041500	SUN PIPE LINE CO CORNING PS	GORTON RD	**	CORNING	NY	RCRAInfo-SQG, FINDS
14830	S102169436	8605911	PIERSON RESIDENCE	11 GRANNEN DRIVE		CORNING	NY	SPILLS, HIST SPILLS
14830	S102244364	9513483	NYS ELECTRIC & GAS	11884 HICKLING RD		CORNING	NY	SPILLS, HIST SPILLS
14830	S103039073	8502077	NYSE&G HICKLING STATION	11884 HICKLING RD		CORNING	NY	SPILLS, HIST SPILLS
14830	1000271372	110000499443	A E S HICKLING LLC	11884 HICKLING RD		CORNING	NY	NY MANIFEST, RCRAInfo-SQG, FINDS
14830	S103942166	8-000212	AES HICKLING, INC.	11884 HICKLING ROAD		CORNING	NY	CBS AST
14830	U003153345	8-143995	AES HICKLING	11884 HICKLING ROAD		CORNING	NY	SPILLS, HIST SPILLS, AST, UST
14830	1007742827	110019051988	WINFIELD CREEK	HICKORY LANE TO FEEDER CANAL	**	CORNING	NY	FINDS
14830	1007768723	110019311555	MOSS BORROW PIT	HIGH ST	**	CORNING	NY	FINDS

EDR ZIP Code Scan Report

ZIP	EDR-ID	Facility ID	Name	Address	Map/Dir/Dist	City	State	Databases
14830	S102168843	9201730	BROWN'S	3437 HORNBY ROAD		CORNING	NY	SPILLS, HIST SPILLS
14830	1007803437	110019659644	COUPE PROPERTY	HORNBY RD	**	CORNING	NY	FINDS
14830	1007764517	110019269405	CORNING INC- W C DECKER BLDG	HOUGHTON PARK	**	CORNING	NY	FINDS
14830	S102173519	9503885	CAFFOS CAR	6 JACKSON CIRCLE		CORNING	NY	SPILLS, HIST SPILLS
14830	S102171801	9405022	ELDRIDGE CAR GAS TANK	114 JENNINGS STREET		CORNING	NY	SPILLS, HIST SPILLS
14830	U001849639	8-010537	PARK AVENUE SUNOCO	JOHN EBENZ INC		CORNING	NY	UST
14830	1007792709	110019552107	RENSIMER PROPERTY	1256 EAST LAKE ROAD	**	CORNING	NY	FINDS
14830	S103593074		ERWIN T.S.	LUMBER STREET	**	GANG MILLS	NY	SWF/LF
14830	1008326718	110022202481	WILLIAM E. SEVERN ES	M	**	CORNING	NY	FINDS
14830	1008327191	110022202828	FREDERICK CARDER ES	M	**	CORNING	NY	FINDS
14830	1008301778	110021925657	KENT W. PHILLIPS ES	M	**	CORNING	NY	FINDS
14830	1008326723	110022202551	PATHWAYS INC	M	**	CORNING	NY	FINDS
14830	1008326711	110022202383	NORTHSIDE BLODGETT MS	M	**	CORNING	NY	FINDS
14830	1008326715	110022202436	WINFIELD STREET ES	M	**	CORNING	NY	FINDS
14830	1008301777	110021924257	CORNING-PAINTED POST EAST HS	M	**	CORNING	NY	FINDS
14830	1008301776	110021923472	CORNING FREE ACAD MS	M	**	CORNING	NY	FINDS
14830	1008326256	110022202310	HUGH W. GREGG ES	M	**	CORNING	NY	FINDS
14830	1000315925	110007999265	CORNING GLASS WORKS	MAIN PLANT	**	CORNING	NY	SPILLS, HIST SPILLS, NY MANIFEST, RCRAInfo-SQG, FINDS, RAATS, CORRACTS
14830	1000315949	110008012177	CORNING MATERIALS INC	MAIN ST GIBSON	**	CORNING	NY	RCRAInfo-SQG, FINDS
14830	1000310318	110004348858	STANDARD DRY CLEANING	119 W MARKET ST		CORNING	NY	RCRAInfo-SQG, FINDS
14830	S102168821	9201350	STANDARD DRY CLEANERS	119 WEST MARKET STREET		CORNING	NY	SPILLS, HIST SPILLS
14830	S104324008		150 WEST MARKET ST. (COMMUNITY BAN	150 WEST MARKET ST.	50, WNW, 1/2 - 1	CORNING	NY	VCP
14830	S102171528	9312497	COLUMBIA BANKING SITE	150 WEST MARKET STREET	L, WNW, 1/2 - 1	CORNING	NY	SPILLS, HIST SPILLS
14830	U003315102	8-392820	SAM'S SERVICE	301 E MARKET ST	B, SE, 1/8 - 1/4	CORNING	NY	UST
14830	S106437457	8-4603-00046	THE LAUNDRY	301 MARKET ST. EXT.	B, SE, 1/8 - 1/4	CORNING	NY	DRYCLEANERS
14830	1000382750	110004365623	PENSKE LEASING INC	363 E MARKET ST	H, SE, 1/4 - 1/2	CORNING	NY	RCRAInfo-SQG, FINDS
14830	1000382752	NYD155832769	PENSKE TRUCK LEASING CO LP	363 E MARKET ST	H, SE, 1/4 - 1/2	CORNING	NY	RCRAInfo-SQG
14830	S102234039	9514258	CORNING INC FORMER PENSKE	363 EAST MARKET STREET	H, SE, 1/4 - 1/2	CORNING	NY	LTANKS, HIST LTANKS
14830	1001119555	110004527833	FLEET BANK	5 E MARKET ST	G, WNW, 1/4 - 1/2	CORNING	NY	RCRAInfo-SQG, FINDS
14830	1007753971	110019163705	GRIFFIN BUILDING	76-82 EAST MARKET ST		CORNING	NY	FINDS
14830	1000872647	110004507436	MINUTEMAN PRESS OF CORNING	85 E MARKET ST	6, West, 1/4 - 1/2	CORNING	NY	RCRAInfo-SQG, FINDS
14830	1007764663	110019270876	CORNING - C WWTP	E MARKET ST IN DENISON PARK	**	CORNING	NY	FINDS
14830	U003314596	8-419095	T & T BUS COMPANY, INC	1096 MARSH ROAD		CORNING	NY	AST, UST
14830	1007746752	110019091338	T&T BUS COMPANY INC	1096 MARSH ROAD		CORNING	NY	FINDS
14830	U003314679	8-382175	CORNING INCORPORATED	MOTOR TRANSPORT		CORNING	NY	AST, UST
14830	S106470484	0403357	COACH USA	1 MUSEUM WAY	49, NW, 1/2 - 1	CORNING	NY	SPILLS
14830	1004761963	110004566112	CORNING INC - MUSEUM OF GLASS	1 MUSEUM WAY		CORNING	NY	RCRAInfo-LQG, FINDS
14830	1007764660	110019270830	CORNING - C WATER SUPPLY	N/A	**	CORNING	NY	FINDS
14830	1007799262	110019617752	CHEMUNG RIVER DAM FEASIBILITY STUC	N/A	**	CORNING	NY	FINDS
14830	1000425760	110001603916	COLUMBIA GAS TRANS - CORNING COMF	3911 NARROWS CREEK ROAD	**	CORNING	NY	RCRAInfo-SQG, FINDS
14830	S107416115	0508517	NYS ELECTRIC & GAS	NEAR 1390 ROUTE 414		CORNING	NY	SPILLS
14830	U003153326	8-037990	CORNING SERVICE CENTER	NEW YORK STATE ELECTRIC & GAS COR		CORNING	NY	UST
14830	S102561341	9701046	PRIVATE RESIDENCE	80 NORMAN STREET		CORNING	NY	SPILLS, HIST SPILLS
14830	1007764530	110019269539	CORNING INC-STEUBEN PLANT	NORTHSIDE COMPLEX	**	CORNING	NY	FINDS
14830	1007746207	110019085871	WHISKEY CREEK LPG PIPELINE	NORTH OF FRENCHS MILL SSE OF WCBA	**	CORNING	NY	FINDS
14830	S106969812	0550671	BROWNIES MINI MART	OLD ROUTE 17	**	CORNING	NY	SPILLS
14830	S102169434	8606000	WILSON (PAUL) RESIDENCE	206 ONEIDA PLACE		CORNING	NY	SPILLS, HIST SPILLS
14830	S106437456	8-4638-00038	CRYSTAL/ONE HI TECH CLEANERS	343 W. PALTENEY ST.		CORNING	NY	DRYCLEANERS
14830	S106007742	0270384	STEVE REYNOLDS RESIDENCE	156 PARK AVENUE	38, SSE, 1/4 - 1/2	CORNING	NY	SPILLS
14830	1000871452	110004309169	JOHN EBENZ INC	314 PARK AVE		CORNING	NY	RCRAInfo-SQG, FINDS
14830	1004756308	110004352628	AUTO SERVICE CENTER	316 PARK AVE		CORNING	NY	RCRAInfo-SQG, FINDS
14830	U003399649	8-600326	AUTO SERVICE CENTER	316 PARK AVENUE		CORNING	NY	AST
14830	S102679335	9410660	SUGAR CREEK STORE	328 PARK AVENUE		CORNING	NY	LTANKS, HIST LTANKS
14830	U003399698	8-600426	CORNING EASY LUBE	344 PARK AVENUE		CORNING	NY	AST
14830	U003316000	0070442	WILSON FARMS #975	351 PARK AVENUE		CORNING	NY	UST, LTANKS, SPILLS, HIST LTANKS
14830	U003078350	8-018228	SUNCO LTD	352 PARK AVENUE		CORNING	NY	AST, UST
14830	S105057845	0102383	SUN COMPANY	352 PARK AVENUE		CORNING	NY	SPILLS, HIST SPILLS
14830	S102171959	9408792	SUNCO ENTERPRISES	354 PARK AVENUE		CORNING	NY	SPILLS, HIST SPILLS
14830	U001850280	8-232173	GLENS SERVICE	404 PARK AVENUE		CORNING	NY	UST
14830	U003078349	8-015199	CORNING BUILDING CO INC	PARK AVE PARK PLAZA	**	CORNING	NY	AST, UST
14830	1007802891	110019654195	CORNING COMPRESSOR STATION	36 PHILO RD WEST		CORNING	NY	FINDS
14830	1007764668	110019270885	CORNING COMMUNITY COLLEGE STP	PHYSICAL PLANT/SPENCER HILL RD	**	CORNING	NY	FINDS
14830	S106735779	0485349	NYS ELECTRIC & GAS	PINE STREET	**	CORNING	NY	SPILLS
14830	S106735806	0409679	NYS GAS & ELECTRIC	PINE STREET	**	CORNING	NY	SPILLS
14830	S104516386	9912251	LIMBER (ROBERT) RESIDENCE	4540 PINEHILL ROAD		CORNING	NY	LTANKS, HIST LTANKS
14830	1000242905	110004391266	LOOHNS CLEANERS & LAUNDERERS INC	37 E POULTNEY ST		CORNING	NY	RCRAInfo-SQG, FINDS
14830	1000315934	110007996259	CORNING GLASS WORKS	POWERHOUSE FACILITY	**	CORNING	NY	RCRAInfo-SQG, FINDS
14830	1000410106	110008039443	NORTHSIDE BLODGETT SCHOOL	PRINCETON AVE		CORNING	NY	RCRAInfo-SQG, FINDS

EDR ZIP Code Scan Report

ZIP	EDR-ID	Facility ID	Name	Address	Map/Dir/Dist	City	State	Databases
14830	1004761903	110004565765	QUAIL BAY APARTMENTS	133 W PULTENEY ST		CORNING	NY	RCRAInfo-SQG, FINDS
14830	U003314347	8-126330	BLACK'S AUTO SERVICE CENTER	137 E PULTENEY ST		CORNING	NY	AST, UST
14830	1000396736	110004358908	WHITCOMB FORD INC	29 W PULTENEY ST		CORNING	NY	RCRAInfo-SQG, FINDS
14830	S102168633	9109019	GIGANAK (JOHN) RESIDENCE	33 WEST PULTENEY STREET		CORNING	NY	SPILLS, HIST SPILLS
14830	1000117369	110012643201	CRYSTAL CLEANERS	343 W PULTENEY ST		CORNING	NY	RCRAInfo-SQG, FINDS
14830	S100250788	9111709	SUGAR CREEK STORE #32	343 WEST PULTENEY STREET		CORNING	NY	LTANKS, HIST LTANKS
14830	U003314738	8-390267	WILSON FARMS #932	343 WEST PULTENEY STREET		CORNING	NY	UST
14830	1000229190	110004361379	REDFIELD MOTOR COMPANY	355 W PULTENEY ST		CORNING	NY	NY MANIFEST, RCRAInfo-SQG, FINDS
14830	1004572343	110010762497	PUTNAM AUTO SALES	367 W PULTENEY ST		CORNING	NY	FINDS
14830	U003399684	8-600400	MONRO MUFFLER/BRAKE #22	368 WEST PULTENEY STREET		CORNING	NY	AST
14830	S104074814	9213911	HESS STATION #32462	384 WEST PULTENEY STREET		CORNING	NY	SPILLS, HIST SPILLS
14830	1004759760	110001595676	STORFLEX FIXTURES CORP	392 PULTENEY ST		CORNING	NY	RCRAInfo-SQG, FINDS
14830	U003399322	8-131636	STORFLEX FIXTURES CORP	392 WEST PULTENEY STREET		CORNING	NY	AST
14830	U003749791	8-600757	ECKERD DRUGSTORE	601 EAST PULTENEY STREET		CORNING	NY	UST
14830	1000366043	110008009939	MONRO MUFFLER BRAKE 22	PULTENEY PLZ	**	CORNING	NY	RCRAInfo-SQG, FINDS
14830	1007763831	110019262536	SHULTZ INDUSTRIES INC	W PULTENEY ST	**	CORNING	NY	FINDS
14830	1007775722	110019381747	WEYERHAEUSER CO	W PULTENEY STREET	**	CORNING	NY	FINDS
14830	1000693955	110004489713	SUGAR CREEK STORES	343 W PULTNEY ST SITE 2		CORNING	NY	RCRAInfo-SQG, FINDS
14830	S106720414	0409046	TOPS MARKET	343 WEST PULTNEY	**	CORNING	NY	SPILLS
14830	S104952368	0070578	FORMER SUGAR CREEK #32	343 WEST PULTNEY STREET		CORNING	NY	SPILLS, HIST SPILLS
14830	S106868836	0412812	RIVERSIDE FAST TRAC STORE	361 WEST PULTNEY	**	CORNING	NY	LTANKS
14830	S107488277	0509552	FAST TRAC MARKET	361 WEST PULTNEY STREET	**	CORNING	NY	SPILLS
14830	U001324924	8-302236	HESS STATION #32462	384 WEST PULTNEY STREET		CORNING	NY	UST
14830	U003127364	8-126659	NORTHSIDE TEXACO	47 EAST PULTNEY STREET		CORNING	NY	UST
14830	1000315816	110007991085	WEYERHAEUSER PAPER CO	W PULTNEY ST-RIVERSIDE PLT	**	CORNING	NY	RCRAInfo-SQG, FINDS
14830	1007787333	110019498140	BEGELL PROPERTY	C R 41	**	CORNING	NY	FINDS
14830	1007800011	110019625306	CRYSTAL VALLEY FARM GRAVEL PIT	13 RIVER RD	**	CORNING	NY	FINDS
14830	1007795761	110019582691	BR DEWITT PLANT P-4	RIVER RD	**	CORNING	NY	FINDS
14830	1007819834	110019823921	CRYSTAL CITY BAKERS	25 RIVERSIDE DRIVE		CORNING	NY	FINDS
14830	1000214922	110008013390	WEYERHAEUSER COMPANY	RIVERSIDE PLANT	**	CORNING	NY	RCRAInfo-SQG, FINDS
14830	S105997718	0209746	HEFFNER (FRANCIS) RESIDENCE	10157 RYERS CREEK ROAD		CORNING	NY	LTANKS
14830	S103572498	8280453	KOLCZYNSKI RESIDENCE	80 EAST SECOND STREET	41, WSW, 1/4 - 1/2	CORNING	NY	SPILLS, HIST SPILLS
14830	U003315425	8-439169	KEUKA CONSTRUCTION CORP	196 WEST SIXTH STREET		CORNING	NY	AST, UST
14830	S106016056	0370222	WARDEN STREET/SLY STREET	303 SLY STREET		CORNING	NY	SPILLS
14830	1000315945	NYD073682791	CORNING COMMUNITY COLLEGE	SPENCER HILL		CORNING	NY	AST, RCRAInfo-SQG, UST, LTANKS, HIST LTANKS
14830	S104619592	9804182		11979 STATE ROUTE 352		CORNING	NY	LTANKS, HIST LTANKS
14830	U003399553	8-600037	BIRNIE TRANSPORTATION SERVICES	3905 STATE ROUTE 414		CORNING	NY	AST
14830	1007795328	110019578367	BULLSEYE DRIVING RANGE	4330 STATE RT 414	**	CORNING	NY	FINDS
14830	1000315932	110007995535	CORNING GLASS WORKS PARKWAY FAC	STATE ST OFF DENISON PKWY		CORNING	NY	RCRAInfo-SQG, FINDS
14830	S103942138	8-000192	CORNING CONSUMER PRODUCTS CO-PF	1 STEUBEN ST.	C, ENE, 1/8 - 1/4	CORNING	NY	CBS AST
14830	1000315923	110000328459	CORNING INC-STEUBEN PLANT	STEUBEN PLANT	A, East, 0 - 1/8	CORNING	NY	RCRAInfo-LQG, FINDS, TRIS, CORRACTS
14830	1000315935	110000582931	CORNING VITRO CORP	STEUBEN ST	A, East, 0 - 1/8	CORNING	NY	RCRAInfo-LQG, RCRAInfo-TSDF, FINDS, TRIS, CORRACTS
14830	1003863611	NYD041290198	CORNING GLASS WORKS	SULLIVAN PARK	**	CORNING	NY	SPILLS
14830	S106721252	0485028	CORNING R&D	SULLIVAN PARK	**	CORNING	NY	SWF/LF
14830	S106123064		THRESHER SEPTIC SERVICE STORAGE F	201 SWAMP SCHOOL RD.	**	CORNING	NY	LTANKS
14830	S107523195	0510967	DIVEN (RON) RESIDENCE	11512 TAST ROAD	**	CORNING	NY	SHWS
14830	S106905181		BELL'S FARM & HOME CENTER	AT THE CORNER OF FLOWER AND GARD	**	CORNING	NY	RCRAInfo-SQG, FINDS
14830	1000315953	110004447000	CORNING FREE ACADEMY	11 W THIRD ST		CORNING	NY	RCRAInfo-SQG, FINDS
14830	1000315937	110014029103	CORNING GLASS	TIOGA AVE	G, WNW, 1/2 - 1	CORNING	NY	RCRAInfo-SQG, FINDS, CORRACTS
14830	S104788362	0070306	BEHIND PRESSWARE PLANT	TIOGA AVENUE	**	CORNING	NY	SPILLS, HIST SPILLS
14830	U003315317	8-426482	CORNING NATURAL GAS CORP	TOWNLEY AVENUE SERVICE CENTER		CORNING	NY	UST
14830	S106736406	0485370	WALL STREET/ EAST 2ND STREET MVA	WALL STREET/EAST 2ND STREET	42, WSW, 1/4 - 1/2	CORNING	NY	SPILLS
14830	1000136969	110004391649	NYNEX	136 WALNUT ST		CORNING	NY	RCRAInfo-SQG, FINDS
14830	U003314881	8-407852	BELL ATLANTIC	136 WALNUT ST		CORNING	NY	AST, UST
14830	1007764704	110019271287	CORNING INC CORPORATE HEADQUARTI	WALNUT ST	**	CORNING	NY	FINDS
14830	S107408650	0550915	CORNING DATA PROCESS	139 WARDELL STREET		CORNING	NY	SPILLS
14830	S102171572	9314060	CORNING LINE DEPARTMENT	152 WARDELL STREET		CORNING	NY	SPILLS, HIST SPILLS
14830	S103568160	9303077	NYS ELECTRIC & GAS	154 WARDELL STREET		CORNING	NY	LTANKS, SPILLS, HIST LTANKS, HIST SPILLS
14830	1000315941	110008000778	NYSEG CORNING SERVICE CENTER	WARDELL ST	**	CORNING	NY	RCRAInfo-SQG, FINDS
14830	U003399413	8-136328	CITY OF CORNING	WATER DEPARTMENT WELL #8A	**	CORNING	NY	AST
14830	1004760385	110004536397	HELWIGS DRY CLEANER	265 W WILLIAM ST		CORNING	NY	RCRAInfo-SQG, FINDS
14830	S106970797	0550733	SCHALLER (RAY) PROPERTY	265 WEST WILLIAM STREET		CORNING	NY	SPILLS
14830	U003315625	8-463825	CORNING NATURAL GAS CORPORATION	330 WEST WILLIAM STREET		CORNING	NY	UST
14830	1000693912	110004489394	MARK COLORS STUDIO INC	35 WILLIAMS ST	**	CORNING	NY	RCRAInfo-SQG, FINDS
14830	S102667044	9613670	FINLEY (THOMAS) RESIDENCE	4110 WILSON HOLLOW ROAD		CORNING	NY	LTANKS, HIST LTANKS

EDR ZIP Code Scan Report

ZIP	EDR-ID	Facility ID	Name	Address	Map/Dir/Dist	City	State	Databases
14830	1000556194	110008070924	NYSDOT - SCHUTT JUNKYARD	WINFIELD ST	**	CORNING	NY	RCRAInfo-SQG, FINDS
14830	S102963566	9709609	AEBERSOLD RESIDENCE	1962 WISKEY CREEK		CORNING	NY	SPILLS, HIST SPILLS
14830	1004756050	110004323483	ORLANDOS AUTO BODY	304 WOODVIEW AVE	3, SE, 1/8 - 1/4	CORNING	NY	RCRAInfo-SQG, FINDS
14830	S102561322	9700451	LISI LANES	375 WOODVIEW AVENUE	27, ESE, 1/4 - 1/2	CORNING	NY	SPILLS, HIST SPILLS
14830	U003078625	8-136301	CITY OF CORNING DPW GARAGE	WOODVIEW & CANISTEO ST	35, ESE, 1/4 - 1/2	CORNING	NY	AST, UST
14830	S106442650		WORLD KITCHEN, INC	WORLD KITCHEN - PRESSWARE PLT	2, East, 1/8 - 1/4	CORNING	NY	SPDES

EPA Waste Codes Addendum

Code	Description
D001	IGNITABLE HAZARDOUS WASTES ARE THOSE WASTES WHICH HAVE A FLASHPOINT OF LESS THAN 140 DEGREES FAHRENHEIT AS DETERMINED BY A PENSKEY-MARTENS CLOSED CUP FLASH POINT TESTER. ANOTHER METHOD OF DETERMINING THE FLASH POINT OF A WASTE IS TO REVIEW THE MATERIAL SAFETY DATA SHEET, WHICH CAN BE OBTAINED FROM THE MANUFACTURER OR DISTRIBUTOR OF THE MATERIAL. LACQUER THINNER IS AN EXAMPLE OF A COMMONLY USED SOLVENT WHICH WOULD BE CONSIDERED AS IGNITABLE HAZARDOUS WASTE.
D002	A WASTE WHICH HAS A PH OF LESS THAN 2 OR GREATER THAN 12.5 IS CONSIDERED TO BE A CORROSIVE HAZARDOUS WASTE. SODIUM HYDROXIDE, A CAUSTIC SOLUTION WITH A HIGH PH, IS OFTEN USED BY INDUSTRIES TO CLEAN OR DEGREASE PARTS. HYDROCHLORIC ACID, A SOLUTION WITH A LOW PH, IS USED BY MANY INDUSTRIES TO CLEAN METAL PARTS PRIOR TO PAINTING. WHEN THESE CAUSTIC OR ACID SOLUTIONS BECOME CONTAMINATED AND MUST BE DISPOSED, THE WASTE WOULD BE A CORROSIVE HAZARDOUS WASTE.
D004	ARSENIC
D005	BARIUM
D006	CADMIUM
D007	CHROMIUM
D008	LEAD
D009	MERCURY
D010	SELENIUM
D040	TRICHLOROETHYLENE
F002	THE FOLLOWING SPENT HALOGENATED SOLVENTS: TETRACHLOROETHYLENE, METHYLENE CHLORIDE, TRICHLOROETHYLENE, 1,1,1-TRICHLOROETHANE, CHLOROBENZENE, 1,1,2-TRICHLORO-1,2,2-TRIFLUOROETHANE, ORTHO-DICHLOROBENZENE, TRICHLOROFLUOROMETHANE, AND 1,1,2-TRICHLOROETHANE; ALL SPENT SOLVENT MIXTURES/BLENDS CONTAINING, BEFORE USE, A TOTAL OF TEN PERCENT OR MORE (BY VOLUME) OF ONE OR MORE OF THE ABOVE HALOGENATED SOLVENTS OR THOSE LISTED IN F001, F004, OR F005, AND STILL BOTTOMS FROM THE RECOVERY OF THESE SPENT SOLVENTS AND SPENT SOLVENT MIXTURES.
F003	THE FOLLOWING SPENT NON-HALOGENATED SOLVENTS: XYLENE, ACETONE, ETHYL ACETATE, ETHYL BENZENE, ETHYL ETHER, METHYL ISOBUTYL KETONE, N-BUTYL ALCOHOL, CYCLOHEXANONE, AND METHANOL; ALL SPENT SOLVENT MIXTURES/BLENDS CONTAINING, BEFORE USE, ONLY THE ABOVE SPENT NON-HALOGENATED SOLVENTS; AND ALL SPENT SOLVENT MIXTURES/BLENDS CONTAINING, BEFORE USE, ONE OR MORE OF THE ABOVE NON-HALOGENATED SOLVENTS, AND, A TOTAL OF TEN PERCENT OR MORE (BY VOLUME) OF ONE OR MORE OF THOSE SOLVENTS LISTED IN F001, F002, F004, AND F005, AND STILL BOTTOMS FROM THE RECOVERY OF THESE SPENT SOLVENTS AND SPENT SOLVENT MIXTURES.
F005	THE FOLLOWING SPENT NON-HALOGENATED SOLVENTS: TOLUENE, METHYL ETHYL KETONE,

EPA Waste Codes Addendum

Code	Description
	CARBON DISULFIDE, ISOBUTANOL, PYRIDINE, BENZENE, 2-ETHOXYETHANOL, AND 2-NITROPROPANE; ALL SPENT SOLVENT MIXTURES/BLENDS CONTAINING, BEFORE USE, A TOTAL OF TEN PERCENT OR MORE (BY VOLUME) OF ONE OR MORE OF THE ABOVE NON-HALOGENATED SOLVENTS OR THOSE SOLVENTS LISTED IN F001, F002, OR F004; AND STILL BOTTOMS FROM THE RECOVERY OF THESE SPENT SOLVENTS AND SPENT SOLVENT MIXTURES.
LABP	LAB PACK

GOVERNMENT RECORDS SEARCHED / DATA CURRENCY TRACKING

To maintain currency of the following federal and state databases, EDR contacts the appropriate governmental agency on a monthly or quarterly basis, as required.

Number of Days to Update: Provides confirmation that EDR is reporting records that have been updated within 90 days from the date the government agency made the information available to the public.

FEDERAL RECORDS

NPL: National Priority List

National Priorities List (Superfund). The NPL is a subset of CERCLIS and identifies over 1,200 sites for priority cleanup under the Superfund Program. NPL sites may encompass relatively large areas. As such, EDR provides polygon coverage for over 1,000 NPL site boundaries produced by EPA's Environmental Photographic Interpretation Center (EPIC) and regional EPA offices.

Date of Government Version: 02/24/2006	Source: EPA
Date Data Arrived at EDR: 03/01/2006	Telephone: N/A
Date Made Active in Reports: 03/31/2006	Last EDR Contact: 03/01/2006
Number of Days to Update: 30	Next Scheduled EDR Contact: 05/01/2006
	Data Release Frequency: Quarterly

NPL Site Boundaries

Sources:

EPA's Environmental Photographic Interpretation Center (EPIC)
Telephone: 202-564-7333

EPA Region 1
Telephone 617-918-1143

EPA Region 6
Telephone: 214-655-6659

EPA Region 3
Telephone 215-814-5418

EPA Region 8
Telephone: 303-312-6774

EPA Region 4
Telephone 404-562-8033

Proposed NPL: Proposed National Priority List Sites

Date of Government Version: 02/24/2006	Source: EPA
Date Data Arrived at EDR: 03/01/2006	Telephone: N/A
Date Made Active in Reports: 03/31/2006	Last EDR Contact: 03/01/2006
Number of Days to Update: 30	Next Scheduled EDR Contact: 05/01/2006
	Data Release Frequency: Quarterly

DELISTED NPL: National Priority List Deletions

The National Oil and Hazardous Substances Pollution Contingency Plan (NCP) establishes the criteria that the EPA uses to delete sites from the NPL. In accordance with 40 CFR 300.425.(e), sites may be deleted from the NPL where no further response is appropriate.

Date of Government Version: 02/24/2006	Source: EPA
Date Data Arrived at EDR: 03/01/2006	Telephone: N/A
Date Made Active in Reports: 03/31/2006	Last EDR Contact: 03/01/2006
Number of Days to Update: 30	Next Scheduled EDR Contact: 05/01/2006
	Data Release Frequency: Quarterly

NPL RECOVERY: Federal Superfund Liens

Federal Superfund Liens. Under the authority granted the USEPA by CERCLA of 1980, the USEPA has the authority to file liens against real property in order to recover remedial action expenditures or when the property owner received notification of potential liability. USEPA compiles a listing of filed notices of Superfund Liens.

Date of Government Version: 10/15/1991	Source: EPA
Date Data Arrived at EDR: 02/02/1994	Telephone: 202-564-4267
Date Made Active in Reports: 03/30/1994	Last EDR Contact: 03/06/2006
Number of Days to Update: 56	Next Scheduled EDR Contact: 05/22/2006
	Data Release Frequency: No Update Planned

GOVERNMENT RECORDS SEARCHED / DATA CURRENCY TRACKING

CERCLIS: Comprehensive Environmental Response, Compensation, and Liability Information System

CERCLIS contains data on potentially hazardous waste sites that have been reported to the USEPA by states, municipalities, private companies and private persons, pursuant to Section 103 of the Comprehensive Environmental Response, Compensation, and Liability Act (CERCLA). CERCLIS contains sites which are either proposed to or on the National Priorities List (NPL) and sites which are in the screening and assessment phase for possible inclusion on the NPL.

Date of Government Version: 02/01/2006	Source: EPA
Date Data Arrived at EDR: 03/21/2006	Telephone: 703-413-0223
Date Made Active in Reports: 04/13/2006	Last EDR Contact: 03/21/2006
Number of Days to Update: 23	Next Scheduled EDR Contact: 06/19/2006
	Data Release Frequency: Quarterly

CERCLIS-NFRAP: CERCLIS No Further Remedial Action Planned

Archived sites are sites that have been removed and archived from the inventory of CERCLIS sites. Archived status indicates that, to the best of EPA's knowledge, assessment at a site has been completed and that EPA has determined no further steps will be taken to list this site on the National Priorities List (NPL), unless information indicates this decision was not appropriate or other considerations require a recommendation for listing at a later time. This decision does not necessarily mean that there is no hazard associated with a given site; it only means that, based upon available information, the location is not judged to be a potential NPL site.

Date of Government Version: 02/01/2006	Source: EPA
Date Data Arrived at EDR: 03/21/2006	Telephone: 703-413-0223
Date Made Active in Reports: 04/13/2006	Last EDR Contact: 03/21/2006
Number of Days to Update: 23	Next Scheduled EDR Contact: 06/19/2006
	Data Release Frequency: Quarterly

CORRACTS: Corrective Action Report

CORRACTS identifies hazardous waste handlers with RCRA corrective action activity.

Date of Government Version: 03/15/2006	Source: EPA
Date Data Arrived at EDR: 03/17/2006	Telephone: 800-424-9346
Date Made Active in Reports: 04/13/2006	Last EDR Contact: 03/06/2006
Number of Days to Update: 27	Next Scheduled EDR Contact: 06/05/2006
	Data Release Frequency: Quarterly

RCRA: Resource Conservation and Recovery Act Information

RCRAInfo is EPA's comprehensive information system, providing access to data supporting the Resource Conservation and Recovery Act (RCRA) of 1976 and the Hazardous and Solid Waste Amendments (HSWA) of 1984. RCRAInfo replaces the data recording and reporting abilities of the Resource Conservation and Recovery Information System (RCRIS). The database includes selective information on sites which generate, transport, store, treat and/or dispose of hazardous waste as defined by the Resource Conservation and Recovery Act (RCRA). Conditionally exempt small quantity generators (CESQGs) generate less than 100 kg of hazardous waste, or less than 1 kg of acutely hazardous waste per month. Small quantity generators (SQGs) generate between 100 kg and 1,000 kg of hazardous waste per month. Large quantity generators (LQGs) generate over 1,000 kilograms (kg) of hazardous waste, or over 1 kg of acutely hazardous waste per month. Transporters are individuals or entities that move hazardous waste from the generator off-site to a facility that can recycle, treat, store, or dispose of the waste. TSDFs treat, store, or dispose of the waste.

Date of Government Version: 02/21/2006	Source: EPA
Date Data Arrived at EDR: 03/01/2006	Telephone: 800-424-9346
Date Made Active in Reports: 03/31/2006	Last EDR Contact: 03/01/2006
Number of Days to Update: 30	Next Scheduled EDR Contact: 04/24/2006
	Data Release Frequency: Quarterly

ERNS: Emergency Response Notification System

Emergency Response Notification System. ERNS records and stores information on reported releases of oil and hazardous substances.

Date of Government Version: 12/31/2005	Source: National Response Center, United States Coast Guard
Date Data Arrived at EDR: 01/12/2006	Telephone: 202-260-2342
Date Made Active in Reports: 02/21/2006	Last EDR Contact: 01/12/2006
Number of Days to Update: 40	Next Scheduled EDR Contact: 04/24/2006
	Data Release Frequency: Annually

GOVERNMENT RECORDS SEARCHED / DATA CURRENCY TRACKING

HMIRS: Hazardous Materials Information Reporting System

Hazardous Materials Incident Report System. HMIRS contains hazardous material spill incidents reported to DOT.

Date of Government Version: 12/31/2005	Source: U.S. Department of Transportation
Date Data Arrived at EDR: 01/16/2006	Telephone: 202-366-4555
Date Made Active in Reports: 02/21/2006	Last EDR Contact: 04/14/2006
Number of Days to Update: 36	Next Scheduled EDR Contact: 07/17/2006
	Data Release Frequency: Annually

US ENG CONTROLS: Engineering Controls Sites List

A listing of sites with engineering controls in place. Engineering controls include various forms of caps, building foundations, liners, and treatment methods to create pathway elimination for regulated substances to enter environmental media or effect human health.

Date of Government Version: 08/02/2005	Source: Environmental Protection Agency
Date Data Arrived at EDR: 08/12/2005	Telephone: 703-603-8905
Date Made Active in Reports: 10/06/2005	Last EDR Contact: 03/03/2006
Number of Days to Update: 55	Next Scheduled EDR Contact: 07/03/2006
	Data Release Frequency: Varies

US INST CONTROL: Sites with Institutional Controls

A listing of sites with institutional controls in place. Institutional controls include administrative measures, such as groundwater use restrictions, construction restrictions, property use restrictions, and post remediation care requirements intended to prevent exposure to contaminants remaining on site. Deed restrictions are generally required as part of the institutional controls.

Date of Government Version: 01/10/2005	Source: Environmental Protection Agency
Date Data Arrived at EDR: 02/11/2005	Telephone: 703-603-8905
Date Made Active in Reports: 04/06/2005	Last EDR Contact: 03/03/2006
Number of Days to Update: 54	Next Scheduled EDR Contact: 07/03/2006
	Data Release Frequency: Varies

DOD: Department of Defense Sites

This data set consists of federally owned or administered lands, administered by the Department of Defense, that have any area equal to or greater than 640 acres of the United States, Puerto Rico, and the U.S. Virgin Islands.

Date of Government Version: 12/31/2004	Source: USGS
Date Data Arrived at EDR: 02/08/2005	Telephone: 703-692-8801
Date Made Active in Reports: 08/04/2005	Last EDR Contact: 02/06/2006
Number of Days to Update: 177	Next Scheduled EDR Contact: 05/08/2006
	Data Release Frequency: Semi-Annually

FUDS: Formerly Used Defense Sites

The listing includes locations of Formerly Used Defense Sites properties where the US Army Corps of Engineers is actively working or will take necessary cleanup actions.

Date of Government Version: 12/05/2005	Source: U.S. Army Corps of Engineers
Date Data Arrived at EDR: 01/19/2006	Telephone: 202-528-4285
Date Made Active in Reports: 02/21/2006	Last EDR Contact: 04/03/2006
Number of Days to Update: 33	Next Scheduled EDR Contact: 07/03/2006
	Data Release Frequency: Varies

US BROWNFIELDS: A Listing of Brownfields Sites

GOVERNMENT RECORDS SEARCHED / DATA CURRENCY TRACKING

Included in the listing are brownfields properties addresses by Cooperative Agreement Recipients and brownfields properties addressed by Targeted Brownfields Assessments. Targeted Brownfields Assessments-EPA's Targeted Brownfields Assessments (TBA) program is designed to help states, tribes, and municipalities--especially those without EPA Brownfields Assessment Demonstration Pilots--minimize the uncertainties of contamination often associated with brownfields. Under the TBA program, EPA provides funding and/or technical assistance for environmental assessments at brownfields sites throughout the country. Targeted Brownfields Assessments supplement and work with other efforts under EPA's Brownfields Initiative to promote cleanup and redevelopment of brownfields. Cooperative Agreement Recipients-States, political subdivisions, territories, and Indian tribes become Brownfields Cleanup Revolving Loan Fund (BCRLF) cooperative agreement recipients when they enter into BCRLF cooperative agreements with the U.S. EPA. EPA selects BCRLF cooperative agreement recipients based on a proposal and application process. BCRLF cooperative agreement recipients must use EPA funds provided through BCRLF cooperative agreement for specified brownfields-related cleanup activities.

Date of Government Version: 11/29/2005	Source: Environmental Protection Agency
Date Data Arrived at EDR: 12/05/2005	Telephone: 202-566-2777
Date Made Active in Reports: 01/30/2006	Last EDR Contact: 03/13/2006
Number of Days to Update: 56	Next Scheduled EDR Contact: 06/12/2006
	Data Release Frequency: Semi-Annually

CONSENT: Superfund (CERCLA) Consent Decrees

Major legal settlements that establish responsibility and standards for cleanup at NPL (Superfund) sites. Released periodically by United States District Courts after settlement by parties to litigation matters.

Date of Government Version: 12/14/2004	Source: Department of Justice, Consent Decree Library
Date Data Arrived at EDR: 02/15/2005	Telephone: Varies
Date Made Active in Reports: 04/25/2005	Last EDR Contact: 03/13/2006
Number of Days to Update: 69	Next Scheduled EDR Contact: 07/24/2006
	Data Release Frequency: Varies

ROD: Records Of Decision

Record of Decision. ROD documents mandate a permanent remedy at an NPL (Superfund) site containing technical and health information to aid in the cleanup.

Date of Government Version: 12/07/2005	Source: EPA
Date Data Arrived at EDR: 01/06/2006	Telephone: 703-416-0223
Date Made Active in Reports: 02/21/2006	Last EDR Contact: 04/05/2006
Number of Days to Update: 46	Next Scheduled EDR Contact: 07/03/2006
	Data Release Frequency: Annually

UMTRA: Uranium Mill Tailings Sites

Uranium ore was mined by private companies for federal government use in national defense programs. When the mills shut down, large piles of the sand-like material (mill tailings) remain after uranium has been extracted from the ore. Levels of human exposure to radioactive materials from the piles are low; however, in some cases tailings were used as construction materials before the potential health hazards of the tailings were recognized.

Date of Government Version: 11/04/2005	Source: Department of Energy
Date Data Arrived at EDR: 11/28/2005	Telephone: 505-845-0011
Date Made Active in Reports: 01/30/2006	Last EDR Contact: 03/20/2006
Number of Days to Update: 63	Next Scheduled EDR Contact: 06/19/2006
	Data Release Frequency: Varies

ODI: Open Dump Inventory

An open dump is defined as a disposal facility that does not comply with one or more of the Part 257 or Part 258 Subtitle D Criteria.

Date of Government Version: 06/30/1985	Source: Environmental Protection Agency
Date Data Arrived at EDR: 08/09/2004	Telephone: 800-424-9346
Date Made Active in Reports: 09/17/2004	Last EDR Contact: 06/09/2004
Number of Days to Update: 39	Next Scheduled EDR Contact: N/A
	Data Release Frequency: No Update Planned

GOVERNMENT RECORDS SEARCHED / DATA CURRENCY TRACKING

TRIS: Toxic Chemical Release Inventory System

Toxic Release Inventory System. TRIS identifies facilities which release toxic chemicals to the air, water and land in reportable quantities under SARA Title III Section 313.

Date of Government Version: 12/31/2003	Source: EPA
Date Data Arrived at EDR: 07/13/2005	Telephone: 202-566-0250
Date Made Active in Reports: 08/17/2005	Last EDR Contact: 03/21/2006
Number of Days to Update: 35	Next Scheduled EDR Contact: 06/19/2006
	Data Release Frequency: Annually

TSCA: Toxic Substances Control Act

Toxic Substances Control Act. TSCA identifies manufacturers and importers of chemical substances included on the TSCA Chemical Substance Inventory list. It includes data on the production volume of these substances by plant site.

Date of Government Version: 12/31/2002	Source: EPA
Date Data Arrived at EDR: 04/27/2004	Telephone: 202-260-5521
Date Made Active in Reports: 05/21/2004	Last EDR Contact: 04/12/2006
Number of Days to Update: 24	Next Scheduled EDR Contact: 07/17/2006
	Data Release Frequency: Every 4 Years

FTTS: FIFRA/ TSCA Tracking System - FIFRA (Federal Insecticide, Fungicide, & Rodenticide Act)/TSCA (Toxic Substances Control Act)

FTTS tracks administrative cases and pesticide enforcement actions and compliance activities related to FIFRA, TSCA and EPCRA (Emergency Planning and Community Right-to-Know Act). To maintain currency, EDR contacts the Agency on a quarterly basis.

Date of Government Version: 01/17/2006	Source: EPA/Office of Prevention, Pesticides and Toxic Substances
Date Data Arrived at EDR: 01/24/2006	Telephone: 202-566-1667
Date Made Active in Reports: 02/27/2006	Last EDR Contact: 03/20/2006
Number of Days to Update: 34	Next Scheduled EDR Contact: 06/19/2006
	Data Release Frequency: Quarterly

FTTS INSP: FIFRA/ TSCA Tracking System - FIFRA (Federal Insecticide, Fungicide, & Rodenticide Act)/TSCA (Toxic Substances Control Act)

Date of Government Version: 01/17/2006	Source: EPA
Date Data Arrived at EDR: 01/24/2006	Telephone: 202-566-1667
Date Made Active in Reports: 02/27/2006	Last EDR Contact: 03/20/2006
Number of Days to Update: 34	Next Scheduled EDR Contact: 06/19/2006
	Data Release Frequency: Quarterly

SSTS: Section 7 Tracking Systems

Section 7 of the Federal Insecticide, Fungicide and Rodenticide Act, as amended (92 Stat. 829) requires all registered pesticide-producing establishments to submit a report to the Environmental Protection Agency by March 1st each year. Each establishment must report the types and amounts of pesticides, active ingredients and devices being produced, and those having been produced and sold or distributed in the past year.

Date of Government Version: 12/31/2003	Source: EPA
Date Data Arrived at EDR: 01/03/2005	Telephone: 202-564-4203
Date Made Active in Reports: 01/25/2005	Last EDR Contact: 03/06/2006
Number of Days to Update: 22	Next Scheduled EDR Contact: 07/17/2006
	Data Release Frequency: Annually

PADS: PCB Activity Database System

PCB Activity Database. PADS Identifies generators, transporters, commercial storers and/or brokers and disposers of PCB's who are required to notify the EPA of such activities.

Date of Government Version: 12/27/2005	Source: EPA
Date Data Arrived at EDR: 02/08/2006	Telephone: 202-566-0500
Date Made Active in Reports: 02/27/2006	Last EDR Contact: 02/08/2006
Number of Days to Update: 19	Next Scheduled EDR Contact: 05/08/2006
	Data Release Frequency: Annually

GOVERNMENT RECORDS SEARCHED / DATA CURRENCY TRACKING

MLTS: Material Licensing Tracking System

MLTS is maintained by the Nuclear Regulatory Commission and contains a list of approximately 8,100 sites which possess or use radioactive materials and which are subject to NRC licensing requirements. To maintain currency, EDR contacts the Agency on a quarterly basis.

Date of Government Version: 02/10/2006	Source: Nuclear Regulatory Commission
Date Data Arrived at EDR: 02/16/2006	Telephone: 301-415-7169
Date Made Active in Reports: 03/31/2006	Last EDR Contact: 04/03/2006
Number of Days to Update: 43	Next Scheduled EDR Contact: 07/03/2006
	Data Release Frequency: Quarterly

MINES: Mines Master Index File

Contains all mine identification numbers issued for mines active or opened since 1971. The data also includes violation information.

Date of Government Version: 11/08/2005	Source: Department of Labor, Mine Safety and Health Administration
Date Data Arrived at EDR: 12/27/2005	Telephone: 303-231-5959
Date Made Active in Reports: 01/30/2006	Last EDR Contact: 03/29/2006
Number of Days to Update: 34	Next Scheduled EDR Contact: 06/26/2006
	Data Release Frequency: Semi-Annually

FINDS: Facility Index System/Facility Registry System

Facility Index System. FINDS contains both facility information and 'pointers' to other sources that contain more detail. EDR includes the following FINDS databases in this report: PCS (Permit Compliance System), AIRS (Aerometric Information Retrieval System), DOCKET (Enforcement Docket used to manage and track information on civil judicial enforcement cases for all environmental statutes), FURS (Federal Underground Injection Control), C-DOCKET (Criminal Docket System used to track criminal enforcement actions for all environmental statutes), FFIS (Federal Facilities Information System), STATE (State Environmental Laws and Statutes), and PADS (PCB Activity Data System).

Date of Government Version: 01/09/2006	Source: EPA
Date Data Arrived at EDR: 01/16/2006	Telephone: N/A
Date Made Active in Reports: 02/21/2006	Last EDR Contact: 04/03/2006
Number of Days to Update: 36	Next Scheduled EDR Contact: 07/03/2006
	Data Release Frequency: Quarterly

RAATS: RCRA Administrative Action Tracking System

RCRA Administration Action Tracking System. RAATS contains records based on enforcement actions issued under RCRA pertaining to major violators and includes administrative and civil actions brought by the EPA. For administration actions after September 30, 1995, data entry in the RAATS database was discontinued. EPA will retain a copy of the database for historical records. It was necessary to terminate RAATS because a decrease in agency resources made it impossible to continue to update the information contained in the database.

Date of Government Version: 04/17/1995	Source: EPA
Date Data Arrived at EDR: 07/03/1995	Telephone: 202-564-4104
Date Made Active in Reports: 08/07/1995	Last EDR Contact: 03/06/2006
Number of Days to Update: 35	Next Scheduled EDR Contact: 06/05/2006
	Data Release Frequency: No Update Planned

BRS: Biennial Reporting System

The Biennial Reporting System is a national system administered by the EPA that collects data on the generation and management of hazardous waste. BRS captures detailed data from two groups: Large Quantity Generators (LQG) and Treatment, Storage, and Disposal Facilities.

Date of Government Version: 12/31/2003	Source: EPA/NTIS
Date Data Arrived at EDR: 06/17/2005	Telephone: 800-424-9346
Date Made Active in Reports: 08/04/2005	Last EDR Contact: 03/17/2006
Number of Days to Update: 48	Next Scheduled EDR Contact: 06/12/2006
	Data Release Frequency: Biennially

GOVERNMENT RECORDS SEARCHED / DATA CURRENCY TRACKING

STATE AND LOCAL RECORDS

HSWDS: Hazardous Substance Waste Disposal Site Inventory

The list includes any known or suspected hazardous substance waste disposal sites. Also included are sites delisted from the Registry of Inactive Hazardous Waste Disposal Sites and non-Registry sites that U.S. EPA Preliminary Assessment (PA) reports or Site Investigation (SI) reports were prepared. Hazardous Substance Waste Disposal Sites are eligible to be Superfund sites now that the New York State Superfund has been refinanced and changed. This means that the study inventory has served its purpose and will no longer be maintained as a separate entity. The last version of the study inventory is frozen in time. The sites on the study will not automatically be made Superfund sites, rather each site will be further evaluated for listing on the Registry. So overtime they will be added to the registry or not.

Date of Government Version: 09/01/2002
Date Data Arrived at EDR: 10/15/2002
Date Made Active in Reports: 10/30/2002
Number of Days to Update: 15

Source: Department of Environmental Conservation
Telephone: 518-402-9564
Last EDR Contact: 02/27/2006
Next Scheduled EDR Contact: 05/29/2006
Data Release Frequency: No Update Planned

SHWS: Inactive Hazardous Waste Disposal Sites in New York State

Referred to as the State Superfund Program, the Inactive Hazardous Waste Disposal Site Remedial Program is the cleanup program for inactive hazardous waste sites and now includes hazardous substance sites

Date of Government Version: 12/30/2005
Date Data Arrived at EDR: 01/23/2006
Date Made Active in Reports: 02/07/2006
Number of Days to Update: 15

Source: Department of Environmental Conservation
Telephone: 518-402-9622
Last EDR Contact: 03/17/2006
Next Scheduled EDR Contact: 06/12/2006
Data Release Frequency: Annually

DEL SHWS: Delisted Registry Sites

A database listing of sites delisted from the Registry of Inactive Hazardous Waste Disposal Sites.

Date of Government Version: 12/30/2005
Date Data Arrived at EDR: 01/23/2006
Date Made Active in Reports: 02/07/2006
Number of Days to Update: 15

Source: Department of Environmental Conservation
Telephone: 518-402-9622
Last EDR Contact: 03/17/2006
Next Scheduled EDR Contact: 06/12/2006
Data Release Frequency: Annually

SWF/LF: Facility Register

Solid Waste Facilities/Landfill Sites. SWF/LF type records typically contain an inventory of solid waste disposal facilities or landfills in a particular state. Depending on the state, these may be active or inactive facilities or open dumps that failed to meet RCRA Subtitle D Section 4004 criteria for solid waste landfills or disposal sites.

Date of Government Version: 01/31/2006
Date Data Arrived at EDR: 01/31/2006
Date Made Active in Reports: 03/03/2006
Number of Days to Update: 31

Source: Department of Environmental Conservation
Telephone: 518-457-2051
Last EDR Contact: 01/30/2006
Next Scheduled EDR Contact: 05/01/2006
Data Release Frequency: Semi-Annually

SWRCY: Registered Recycling Facility List

A listing of recycling facilities.

Date of Government Version: 01/31/2006
Date Data Arrived at EDR: 01/31/2006
Date Made Active in Reports: 03/03/2006
Number of Days to Update: 31

Source: Department of Environmental Conservation
Telephone: 518-402-8705
Last EDR Contact: 01/30/2006
Next Scheduled EDR Contact: 05/01/2006
Data Release Frequency: Semi-Annually

SWTIRE: Registered Waste Tire Storage & Facility List

GOVERNMENT RECORDS SEARCHED / DATA CURRENCY TRACKING

Date of Government Version: 04/01/2004
Date Data Arrived at EDR: 05/19/2004
Date Made Active in Reports: 06/25/2004
Number of Days to Update: 37

Source: Department of Environmental Conservation
Telephone: 518-402-8694
Last EDR Contact: 02/17/2006
Next Scheduled EDR Contact: 05/15/2006
Data Release Frequency: Annually

LTANKS: Spills Information Database

Leaking Storage Tank Incident Reports. These records contain an inventory of reported leaking storage tank incidents reported from 4/1/86 through the most recent update. They can be either leaking underground storage tanks or leaking aboveground storage tanks. The causes of the incidents are tank test failures, tank failures or tank overfills.

Date of Government Version: 02/13/2006
Date Data Arrived at EDR: 02/22/2006
Date Made Active in Reports: 03/03/2006
Number of Days to Update: 9

Source: Department of Environmental Conservation
Telephone: 518-402-9549
Last EDR Contact: 04/06/2006
Next Scheduled EDR Contact: 06/19/2006
Data Release Frequency: Varies

HIST LTANKS: Listing of Leaking Storage Tanks

A listing of leaking underground and aboveground storage tanks. The causes of the incidents are tank test failures, tank failures or tank overfills. In 2002, the Department of Environmental Conservation stopped providing updates to its original Spills Information Database. This database includes fields that are no longer available from the NYDEC as of January 1, 2002. Current information may be found in the NY LTANKS database. Department of Environmental Conservation.

Date of Government Version: 01/01/2002
Date Data Arrived at EDR: 07/08/2005
Date Made Active in Reports: 07/14/2005
Number of Days to Update: 6

Source: Department of Environmental Conservation
Telephone: 518-402-9549
Last EDR Contact: 07/07/2005
Next Scheduled EDR Contact: N/A
Data Release Frequency: No Update Planned

UST: Petroleum Bulk Storage (PBS) Database

Facilities that have petroleum storage capacities in excess of 1,100 gallons and less than 400,000 gallons.

Date of Government Version: 01/01/2002
Date Data Arrived at EDR: 02/20/2002
Date Made Active in Reports: 03/22/2002
Number of Days to Update: 30

Source: Department of Environmental Conservation
Telephone: 518-402-9549
Last EDR Contact: 01/23/2006
Next Scheduled EDR Contact: 04/24/2006
Data Release Frequency: No Update Planned

CBS UST: Chemical Bulk Storage Database

Facilities that store regulated hazardous substances in underground tanks of any size

Date of Government Version: 01/01/2002
Date Data Arrived at EDR: 02/20/2002
Date Made Active in Reports: 03/22/2002
Number of Days to Update: 30

Source: NYSDEC
Telephone: 518-402-9549
Last EDR Contact: 10/24/2005
Next Scheduled EDR Contact: 01/23/2006
Data Release Frequency: No Update Planned

MOSF UST: Major Oil Storage Facilities Database

Facilities that may be onshore facilities or vessels, with petroleum storage capacities of 400,000 gallons or greater.

Date of Government Version: 01/01/2002
Date Data Arrived at EDR: 02/20/2002
Date Made Active in Reports: 03/22/2002
Number of Days to Update: 30

Source: NYSDEC
Telephone: 518-402-9549
Last EDR Contact: 07/25/2005
Next Scheduled EDR Contact: 10/24/2005
Data Release Frequency: Varies

AST: Petroleum Bulk Storage

Registered Aboveground Storage Tanks.

GOVERNMENT RECORDS SEARCHED / DATA CURRENCY TRACKING

Date of Government Version: 01/01/2002
Date Data Arrived at EDR: 02/20/2002
Date Made Active in Reports: 03/22/2002
Number of Days to Update: 30

Source: Department of Environmental Conservation
Telephone: 518-402-9549
Last EDR Contact: 01/23/2006
Next Scheduled EDR Contact: 04/24/2006
Data Release Frequency: No Update Planned

CBS AST: Chemical Bulk Storage Database

Facilities that store regulated hazardous substances in aboveground tanks with capacities of 185 gallons or greater, and/or in underground tanks of any size.

Date of Government Version: 01/01/2002
Date Data Arrived at EDR: 02/20/2002
Date Made Active in Reports: 03/22/2002
Number of Days to Update: 30

Source: NYSDEC
Telephone: 518-402-9549
Last EDR Contact: 07/25/2005
Next Scheduled EDR Contact: 10/24/2005
Data Release Frequency: No Update Planned

MOSF AST: Major Oil Storage Facilities Database

Facilities that may be onshore facilities or vessels, with petroleum storage capacities of 400,000 gallons or greater.

Date of Government Version: 01/01/2002
Date Data Arrived at EDR: 02/20/2002
Date Made Active in Reports: 03/22/2002
Number of Days to Update: 30

Source: NYSDEC
Telephone: 518-402-9549
Last EDR Contact: 07/25/2005
Next Scheduled EDR Contact: 10/24/2005
Data Release Frequency: No Update Planned

NY MANIFEST: Facility and Manifest Data

Manifest is a document that lists and tracks hazardous waste from the generator through transporters to a TSD facility.

Date of Government Version: 10/26/2005
Date Data Arrived at EDR: 11/16/2005
Date Made Active in Reports: 11/18/2005
Number of Days to Update: 2

Source: Department of Environmental Conservation
Telephone: 518-402-8651
Last EDR Contact: 03/01/2006
Next Scheduled EDR Contact: 05/29/2006
Data Release Frequency: Annually

SPILLS: Spills Information Database

Data collected on spills reported to NYSDEC as required by one or more of the following: Article 12 of the Navigation Law, 6 NYCRR Section 613.8 (from PBS regs), or 6 NYCRR Section 595.2 (from CBS regs). It includes spills active as of April 1, 1986, as well as spills occurring since this date.

Date of Government Version: 02/13/2006
Date Data Arrived at EDR: 02/22/2006
Date Made Active in Reports: 03/03/2006
Number of Days to Update: 9

Source: Department of Environmental Conservation
Telephone: 518-402-9549
Last EDR Contact: 04/06/2006
Next Scheduled EDR Contact: 06/19/2006
Data Release Frequency: Varies

HIST SPILLS: SPILLS Database

This database contains records of chemical and petroleum spill incidents. Under State law, petroleum and hazardous chemical spills that can impact the waters of the state must be reported by the spiller (and, in some cases, by anyone who has knowledge of the spills). In 2002, the Department of Environmental Conservation stopped providing updates to its original Spills Information Database. This database includes fields that are no longer available from the NYDEC as of January 1, 2002. Current information may be found in the NY SPILLS database. Department of Environmental Conservation.

Date of Government Version: 01/01/2002
Date Data Arrived at EDR: 07/08/2005
Date Made Active in Reports: 07/14/2005
Number of Days to Update: 6

Source: Department of Environmental Conservation
Telephone: 518-402-9549
Last EDR Contact: 07/07/2005
Next Scheduled EDR Contact: N/A
Data Release Frequency: No Update Planned

GOVERNMENT RECORDS SEARCHED / DATA CURRENCY TRACKING

ENG CONTROLS: Registry of Engineering Controls

Environmental Remediation sites that have engineering controls in place.

Date of Government Version: 12/30/2005	Source: Department of Environmental Conservation
Date Data Arrived at EDR: 01/23/2006	Telephone: 518-402-9553
Date Made Active in Reports: 02/07/2006	Last EDR Contact: 03/17/2006
Number of Days to Update: 15	Next Scheduled EDR Contact: 06/12/2006
	Data Release Frequency: Quarterly

INST CONTROL: Registry of Institutional Controls

Environmental Remediation sites that have institutional controls in place.

Date of Government Version: 12/30/2005	Source: Department of Environmental Conservation
Date Data Arrived at EDR: 01/23/2006	Telephone: 518-402-9553
Date Made Active in Reports: 02/07/2006	Last EDR Contact: 03/17/2006
Number of Days to Update: 15	Next Scheduled EDR Contact: 06/12/2006
	Data Release Frequency: Quarterly

VCP: Voluntary Cleanup Agreements

New York established its Voluntary Cleanup Program (VCP) to address the environmental, legal and financial barriers that often hinder the redevelopment and reuse of contaminated properties. The Voluntary Cleanup Program was developed to enhance private sector cleanup of brownfields by enabling parties to remediate sites using private rather than public funds and to reduce the development pressures on "greenfield" sites.

Date of Government Version: 12/30/2005	Source: Department of Environmental Conservation
Date Data Arrived at EDR: 01/05/2006	Telephone: 518-402-9711
Date Made Active in Reports: 02/07/2006	Last EDR Contact: 03/12/2006
Number of Days to Update: 33	Next Scheduled EDR Contact: 06/12/2006
	Data Release Frequency: Semi-Annually

DRYCLEANERS: Registered Drycleaners

A listing of all registered drycleaning facilities.

Date of Government Version: 06/15/2004	Source: Department of Environmental Conservation
Date Data Arrived at EDR: 06/15/2004	Telephone: 518-402-8403
Date Made Active in Reports: 07/29/2004	Last EDR Contact: 05/21/2004
Number of Days to Update: 44	Next Scheduled EDR Contact: N/A
	Data Release Frequency: Varies

BROWNFIELDS: Brownfields Site List

A Brownfield is any real property where redevelopment or re-use may be complicated by the presence or potential presence of a hazardous waste, petroleum, pollutant, or contaminant.

Date of Government Version: 12/30/2005	Source: Department of Environmental Conservation
Date Data Arrived at EDR: 01/23/2006	Telephone: 518-402-9764
Date Made Active in Reports: 02/07/2006	Last EDR Contact: 03/12/2006
Number of Days to Update: 15	Next Scheduled EDR Contact: 06/12/2006
	Data Release Frequency: Semi-Annually

SPDES: State Pollutant Discharge Elimination System

New York State has a state program which has been approved by the United States Environmental Protection Agency for the control of wastewater and stormwater discharges in accordance with the Clean Water Act. Under New York State law the program is known as the State Pollutant Discharge Elimination System (SPDES) and is broader in scope than that required by the Clean Water Act in that it controls point source discharges to groundwaters as well as surface waters.

Date of Government Version: 12/01/2005	Source: Department of Environmental Conservation
Date Data Arrived at EDR: 12/01/2005	Telephone: 518-402-8233
Date Made Active in Reports: 01/10/2006	Last EDR Contact: 03/17/2006
Number of Days to Update: 40	Next Scheduled EDR Contact: 05/08/2006
	Data Release Frequency: No Update Planned

GOVERNMENT RECORDS SEARCHED / DATA CURRENCY TRACKING

AIRS: Air Emissions Data

Date of Government Version: 12/31/2002
Date Data Arrived at EDR: 09/13/2004
Date Made Active in Reports: 10/18/2004
Number of Days to Update: 35

Source: Department of Environmental Conservation
Telephone: 518-402-8452
Last EDR Contact: 03/20/2006
Next Scheduled EDR Contact: 05/22/2006
Data Release Frequency: Annually

TRIBAL RECORDS

INDIAN RESERV: Indian Reservations

This map layer portrays Indian administered lands of the United States that have any area equal to or greater than 640 acres.

Date of Government Version: 12/31/2004
Date Data Arrived at EDR: 02/08/2005
Date Made Active in Reports: 08/04/2005
Number of Days to Update: 177

Source: USGS
Telephone: 202-208-3710
Last EDR Contact: 02/06/2006
Next Scheduled EDR Contact: 05/08/2006
Data Release Frequency: Semi-Annually

EDR PROPRIETARY RECORDS

Manufactured Gas Plants: EDR Proprietary Manufactured Gas Plants

The EDR Proprietary Manufactured Gas Plant Database includes records of coal gas plants (manufactured gas plants) compiled by EDR's researchers. Manufactured gas sites were used in the United States from the 1800's to 1950's to produce a gas that could be distributed and used as fuel. These plants used whale oil, rosin, coal, or a mixture of coal, oil, and water that also produced a significant amount of waste. Many of the byproducts of the gas production, such as coal tar (oily waste containing volatile and non-volatile chemicals), sludges, oils and other compounds are potentially hazardous to human health and the environment. The byproduct from this process was frequently disposed of directly at the plant site and can remain or spread slowly, serving as a continuous source of soil and groundwater contamination.

Date of Government Version: N/A
Date Data Arrived at EDR: N/A
Date Made Active in Reports: N/A
Number of Days to Update: N/A

Source: EDR, Inc.
Telephone: N/A
Last EDR Contact: N/A
Next Scheduled EDR Contact: N/A
Data Release Frequency: No Update Planned

COUNTY RECORDS

CORTLAND COUNTY:

Cortland County Storage Tank Listing

Date of Government Version: 01/06/2006
Date Data Arrived at EDR: 01/11/2006
Date Made Active in Reports: 02/01/2006
Number of Days to Update: 21

Source: Cortland County Health Department
Telephone: 607-753-5035
Last EDR Contact: 02/27/2006
Next Scheduled EDR Contact: 05/29/2006
Data Release Frequency: Quarterly

Cortland County Storage Tank Listing

Date of Government Version: 01/06/2006
Date Data Arrived at EDR: 01/11/2006
Date Made Active in Reports: 02/01/2006
Number of Days to Update: 21

Source: Cortland County Health Department
Telephone: 607-753-5035
Last EDR Contact: 02/27/2006
Next Scheduled EDR Contact: 05/29/2006
Data Release Frequency: Quarterly

NASSAU COUNTY:

GOVERNMENT RECORDS SEARCHED / DATA CURRENCY TRACKING

Registered Tank Database

Date of Government Version: 05/21/2003
Date Data Arrived at EDR: 05/27/2003
Date Made Active in Reports: 06/09/2003
Number of Days to Update: 13

Source: Nassau County Health Department
Telephone: 516-571-3314
Last EDR Contact: 01/30/2006
Next Scheduled EDR Contact: 05/01/2006
Data Release Frequency: No Update Planned

Storage Tank Database

Date of Government Version: 05/25/2004
Date Data Arrived at EDR: 06/08/2004
Date Made Active in Reports: 07/29/2004
Number of Days to Update: 51

Source: Nassau County Office of the Fire Marshal
Telephone: 516-572-1000
Last EDR Contact: 03/20/2006
Next Scheduled EDR Contact: 05/08/2006
Data Release Frequency: Varies

Storage Tank Database

Date of Government Version: 05/25/2004
Date Data Arrived at EDR: 06/08/2004
Date Made Active in Reports: 07/29/2004
Number of Days to Update: 51

Source: Nassau County Office of the Fire Marshal
Telephone: 516-572-1000
Last EDR Contact: 03/20/2006
Next Scheduled EDR Contact: 05/08/2006
Data Release Frequency: Varies

Registered Tank Database

Date of Government Version: 05/21/2003
Date Data Arrived at EDR: 05/27/2003
Date Made Active in Reports: 06/09/2003
Number of Days to Update: 13

Source: Nassau County Health Department
Telephone: 516-571-3314
Last EDR Contact: 01/30/2006
Next Scheduled EDR Contact: 05/01/2006
Data Release Frequency: No Update Planned

ROCKLAND COUNTY:

Petroleum Bulk Storage Database

Date of Government Version: 01/30/2006
Date Data Arrived at EDR: 01/31/2006
Date Made Active in Reports: 02/17/2006
Number of Days to Update: 17

Source: Rockland County Health Department
Telephone: 914-364-2605
Last EDR Contact: 04/03/2006
Next Scheduled EDR Contact: 07/03/2006
Data Release Frequency: Quarterly

Petroleum Bulk Storage Database

Date of Government Version: 01/30/2006
Date Data Arrived at EDR: 01/31/2006
Date Made Active in Reports: 02/16/2006
Number of Days to Update: 16

Source: Rockland County Health Department
Telephone: 914-364-2605
Last EDR Contact: 04/03/2006
Next Scheduled EDR Contact: 07/03/2006
Data Release Frequency: Quarterly

SUFFOLK COUNTY:

Storage Tank Database

Date of Government Version: 06/21/2005
Date Data Arrived at EDR: 09/19/2005
Date Made Active in Reports: 11/03/2005
Number of Days to Update: 45

Source: Suffolk County Department of Health Services
Telephone: 631-854-2521
Last EDR Contact: 03/08/2006
Next Scheduled EDR Contact: 05/29/2006
Data Release Frequency: Annually

GOVERNMENT RECORDS SEARCHED / DATA CURRENCY TRACKING

Storage Tank Database

Date of Government Version: 06/21/2005
Date Data Arrived at EDR: 09/19/2005
Date Made Active in Reports: 11/03/2005
Number of Days to Update: 45

Source: Suffolk County Department of Health Services
Telephone: 631-854-2521
Last EDR Contact: 03/08/2006
Next Scheduled EDR Contact: 05/29/2006
Data Release Frequency: Annually

WESTCHESTER COUNTY:

Listing of Storage Tanks

Listing of aboveground storage tanks in Westchester County.

Date of Government Version: 05/05/2005
Date Data Arrived at EDR: 05/31/2005
Date Made Active in Reports: 06/30/2005
Number of Days to Update: 30

Source: Westchester County Department of Health
Telephone: 914-813-5161
Last EDR Contact: 11/28/2005
Next Scheduled EDR Contact: 02/27/2006
Data Release Frequency: Varies

Listing of Storage Tanks

Listing of underground storage tanks in Westchester County.

Date of Government Version: 05/05/2005
Date Data Arrived at EDR: 05/31/2005
Date Made Active in Reports: 06/30/2005
Number of Days to Update: 30

Source: Westchester County Department of Health
Telephone: 914-813-5161
Last EDR Contact: 03/03/2006
Next Scheduled EDR Contact: 05/29/2006
Data Release Frequency: Varies

OTHER DATABASE(S)

Depending on the geographic area covered by this report, the data provided in these specialty databases may or may not be complete. For example, the existence of wetlands information data in a specific report does not mean that all wetlands in the area covered by the report are included. Moreover, the absence of any reported wetlands information does not necessarily mean that wetlands do not exist in the area covered by the report.

CT MANIFEST: Hazardous Waste Manifest Data

Facility and manifest data. Manifest is a document that lists and tracks hazardous waste from the generator through transporters to a tsd facility.

Date of Government Version: 12/31/2004
Date Data Arrived at EDR: 02/17/2006
Date Made Active in Reports: 04/07/2006
Number of Days to Update: 49

Source: Department of Environmental Protection
Telephone: 860-424-3375
Last EDR Contact: 03/13/2006
Next Scheduled EDR Contact: 06/12/2006
Data Release Frequency: Annually

Oil/Gas Pipelines: This data was obtained by EDR from the USGS in 1994. It is referred to by USGS as GeoData Digital Line Graphs from 1:100,000-Scale Maps. It was extracted from the transportation category including some oil, but primarily gas pipelines.

Electric Power Transmission Line Data

Source: PennWell Corporation
Telephone: (800) 823-6277

This map includes information copyrighted by PennWell Corporation. This information is provided on a best effort basis and PennWell Corporation does not guarantee its accuracy nor warrant its fitness for any particular purpose. Such information has been reprinted with the permission of PennWell.

Sensitive Receptors: There are individuals deemed sensitive receptors due to their fragile immune systems and special sensitivity to environmental discharges. These sensitive receptors typically include the elderly, the sick, and children. While the location of all sensitive receptors cannot be determined, EDR indicates those buildings and facilities - schools, daycares, hospitals, medical centers, and nursing homes - where individuals who are sensitive receptors are likely to be located.

AHA Hospitals:

Source: American Hospital Association, Inc.
Telephone: 312-280-5991

The database includes a listing of hospitals based on the American Hospital Association's annual survey of hospitals.

GOVERNMENT RECORDS SEARCHED / DATA CURRENCY TRACKING

Medical Centers: Provider of Services Listing

Source: Centers for Medicare & Medicaid Services

Telephone: 410-786-3000

A listing of hospitals with Medicare provider number, produced by Centers of Medicare & Medicaid Services, a federal agency within the U.S. Department of Health and Human Services.

Nursing Homes

Source: National Institutes of Health

Telephone: 301-594-6248

Information on Medicare and Medicaid certified nursing homes in the United States.

Public Schools

Source: National Center for Education Statistics

Telephone: 202-502-7300

The National Center for Education Statistics' primary database on elementary and secondary public education in the United States. It is a comprehensive, annual, national statistical database of all public elementary and secondary schools and school districts, which contains data that are comparable across all states.

Private Schools

Source: National Center for Education Statistics

Telephone: 202-502-7300

The National Center for Education Statistics' primary database on private school locations in the United States.

Daycare Centers: Day Care Providers

Source: Department of Health

Telephone: 212-676-2444

Flood Zone Data: This data, available in select counties across the country, was obtained by EDR in 1999 from the Federal Emergency Management Agency (FEMA). Data depicts 100-year and 500-year flood zones as defined by FEMA.

NWI: National Wetlands Inventory. This data, available in select counties across the country, was obtained by EDR in 2002 from the U.S. Fish and Wildlife Service.

State Wetlands Data: Freshwater Wetlands

Source: Department of Environmental Conservation

Telephone: 518-402-8961

STREET AND ADDRESS INFORMATION

© 2006 Tele Atlas North America, Inc. All rights reserved. This material is proprietary and the subject of copyright protection and other intellectual property rights owned by or licensed to Tele Atlas North America, Inc. The use of this material is subject to the terms of a license agreement. You will be held liable for any unauthorized copying or disclosure of this material.

GEOCHECK[®] - PHYSICAL SETTING SOURCE ADDENDUM

TARGET PROPERTY ADDRESS

FALLBROOK PLANT
88 TIOGA AVENUE
CORNING, NY 14830

TARGET PROPERTY COORDINATES

Latitude (North): 42.14300 - 42° 8' 34.8"
Longitude (West): 77.0454 - 77° 2' 43.4"
Universal Tranverse Mercator: Zone 18
UTM X (Meters): 330976.3
UTM Y (Meters): 4667464.5
Elevation: 926 ft. above sea level

USGS TOPOGRAPHIC MAP

Target Property Map: 42077-B1 CORNING, NY
Most Recent Revision: 1976

EDR's GeoCheck Physical Setting Source Addendum is provided to assist the environmental professional in forming an opinion about the impact of potential contaminant migration.

Assessment of the impact of contaminant migration generally has two principle investigative components:

1. Groundwater flow direction, and
2. Groundwater flow velocity.

Groundwater flow direction may be impacted by surface topography, hydrology, hydrogeology, characteristics of the soil, and nearby wells. Groundwater flow velocity is generally impacted by the nature of the geologic strata.

GEOCHECK® - PHYSICAL SETTING SOURCE SUMMARY

GROUNDWATER FLOW DIRECTION INFORMATION

Groundwater flow direction for a particular site is best determined by a qualified environmental professional using site-specific well data. If such data is not reasonably ascertainable, it may be necessary to rely on other sources of information, such as surface topographic information, hydrologic information, hydrogeologic data collected on nearby properties, and regional groundwater flow information (from deep aquifers).

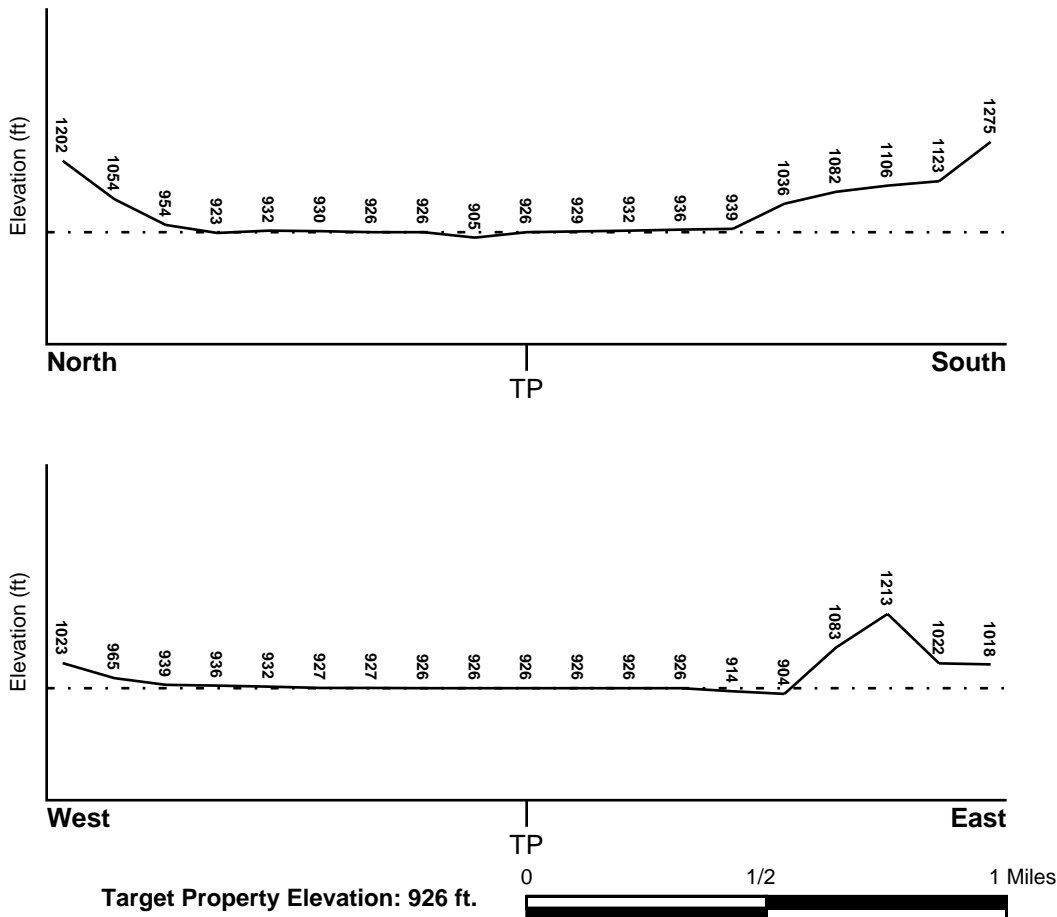
TOPOGRAPHIC INFORMATION

Surface topography may be indicative of the direction of surficial groundwater flow. This information can be used to assist the environmental professional in forming an opinion about the impact of nearby contaminated properties or, should contamination exist on the target property, what downgradient sites might be impacted.

TARGET PROPERTY TOPOGRAPHY

General Topographic Gradient: General North

SURROUNDING TOPOGRAPHY: ELEVATION PROFILES



Source: Topography has been determined from the USGS 7.5' Digital Elevation Model and should be evaluated on a relative (not an absolute) basis. Relative elevation information between sites of close proximity should be field verified.

GEOCHECK® - PHYSICAL SETTING SOURCE SUMMARY

HYDROLOGIC INFORMATION

Surface water can act as a hydrologic barrier to groundwater flow. Such hydrologic information can be used to assist the environmental professional in forming an opinion about the impact of nearby contaminated properties or, should contamination exist on the target property, what downgradient sites might be impacted.

Refer to the Physical Setting Source Map following this summary for hydrologic information (major waterways and bodies of water).

FEMA FLOOD ZONE

<u>Target Property County</u>	<u>FEMA Flood Electronic Data</u>
STEUBEN, NY	YES - refer to the Overview Map and Detail Map

Flood Plain Panel at Target Property: 3607720001D

Additional Panels in search area: 3607730015C
3607730025C
3607730020C
3607820001D

NATIONAL WETLAND INVENTORY

<u>NWI Quad at Target Property</u>	<u>NWI Electronic Data Coverage</u>
CORNING	YES - refer to the Overview Map and Detail Map

HYDROGEOLOGIC INFORMATION

Hydrogeologic information obtained by installation of wells on a specific site can often be an indicator of groundwater flow direction in the immediate area. Such hydrogeologic information can be used to assist the environmental professional in forming an opinion about the impact of nearby contaminated properties or, should contamination exist on the target property, what downgradient sites might be impacted.

Site-Specific Hydrogeological Data*:

Search Radius:	1.25 miles
Status:	Not found

AQUIFLOW®

Search Radius: 1.000 Mile.

EDR has developed the AQUIFLOW Information System to provide data on the general direction of groundwater flow at specific points. EDR has reviewed reports submitted by environmental professionals to regulatory authorities at select sites and has extracted the date of the report, groundwater flow direction as determined hydrogeologically, and the depth to water table.

<u>MAP ID</u>	<u>LOCATION FROM TP</u>	<u>GENERAL DIRECTION GROUNDWATER FLOW</u>
Not Reported		

GEOCHECK® - PHYSICAL SETTING SOURCE SUMMARY

GROUNDWATER FLOW VELOCITY INFORMATION

Groundwater flow velocity information for a particular site is best determined by a qualified environmental professional using site specific geologic and soil strata data. If such data are not reasonably ascertainable, it may be necessary to rely on other sources of information, including geologic age identification, rock stratigraphic unit and soil characteristics data collected on nearby properties and regional soil information. In general, contaminant plumes move more quickly through sandy-gravelly types of soils than silty-clayey types of soils.

GEOLOGIC INFORMATION IN GENERAL AREA OF TARGET PROPERTY

Geologic information can be used by the environmental professional in forming an opinion about the relative speed at which contaminant migration may be occurring.

ROCK STRATIGRAPHIC UNIT

Era: Paleozoic
System: Devonian
Series: Upper Devonian
Code: D3 (*decoded above as Era, System & Series*)

GEOLOGIC AGE IDENTIFICATION

Category: Stratified Sequence

Geologic Age and Rock Stratigraphic Unit Source: P.G. Schruben, R.E. Arndt and W.J. Bawiec, Geology of the Conterminous U.S. at 1:2,500,000 Scale - a digital representation of the 1974 P.B. King and H.M. Beikman Map, USGS Digital Data Series DDS - 11 (1994).

DOMINANT SOIL COMPOSITION IN GENERAL AREA OF TARGET PROPERTY

The U.S. Department of Agriculture's (USDA) Soil Conservation Service (SCS) leads the National Cooperative Soil Survey (NCSS) and is responsible for collecting, storing, maintaining and distributing soil survey information for privately owned lands in the United States. A soil map in a soil survey is a representation of soil patterns in a landscape. Soil maps for STATSGO are compiled by generalizing more detailed (SSURGO) soil survey maps. The following information is based on Soil Conservation Service STATSGO data.

Soil Component Name: URBAN LAND

Soil Surface Texture: variable

Hydrologic Group: Not reported

Soil Drainage Class: Not reported

Hydric Status: Soil does not meet the requirements for a hydric soil.

Corrosion Potential - Uncoated Steel: Not Reported

Depth to Bedrock Min: > 10 inches

Depth to Bedrock Max: > 10 inches

GEOCHECK® - PHYSICAL SETTING SOURCE SUMMARY

Soil Layer Information							
Layer	Boundary		Soil Texture Class	Classification		Permeability Rate (in/hr)	Soil Reaction (pH)
	Upper	Lower		AASHTO Group	Unified Soil		
1	0 inches	6 inches	variable	Not reported	Not reported	Max: 0.00 Min: 0.00	Max: 0.00 Min: 0.00

OTHER SOIL TYPES IN AREA

Based on Soil Conservation Service STATSGO data, the following additional subordinant soil types may appear within the general area of target property.

Soil Surface Textures: silt loam
loamy fine sand
channery - silt loam

Surficial Soil Types: silt loam
loamy fine sand
channery - silt loam

Shallow Soil Types: loam
silt loam
channery - silt loam

Deeper Soil Types: silt loam
fine sand
silty clay
unweathered bedrock
very channery - loam
gravelly - loam

LOCAL / REGIONAL WATER AGENCY RECORDS

EDR Local/Regional Water Agency records provide water well information to assist the environmental professional in assessing sources that may impact ground water flow direction, and in forming an opinion about the impact of contaminant migration on nearby drinking water wells.

WELL SEARCH DISTANCE INFORMATION

<u>DATABASE</u>	<u>SEARCH DISTANCE (miles)</u>
Federal USGS	1.000
Federal FRDS PWS	Nearest PWS within 1 mile
State Database	1.000

FEDERAL USGS WELL INFORMATION

<u>MAP ID</u>	<u>WELL ID</u>	<u>LOCATION FROM TP</u>

GEOCHECK® - PHYSICAL SETTING SOURCE SUMMARY

FEDERAL USGS WELL INFORMATION

MAP ID	WELL ID	LOCATION FROM TP
1	USGS2229083	0 - 1/8 Mile NE
A2	USGS2229074	1/8 - 1/4 Mile SW
A3	USGS2229073	1/8 - 1/4 Mile SW
4	USGS2229084	1/8 - 1/4 Mile ENE
5	USGS2229091	1/4 - 1/2 Mile ENE
B7	USGS2228906	1/4 - 1/2 Mile NW
8	USGS2229070	1/4 - 1/2 Mile SE
9	USGS2229080	1/4 - 1/2 Mile West
10	USGS2229072	1/4 - 1/2 Mile ESE
11	USGS2228907	1/4 - 1/2 Mile NW
12	USGS2229069	1/4 - 1/2 Mile SE
13	USGS2229078	1/4 - 1/2 Mile East
14	USGS2228909	1/4 - 1/2 Mile NNW
15	USGS2229088	1/4 - 1/2 Mile WNW
16	USGS2229071	1/2 - 1 Mile ESE
17	USGS2229086	1/2 - 1 Mile West
18	USGS2229065	1/2 - 1 Mile SE
19	USGS2229094	1/2 - 1 Mile WNW
C20	USGS2229093	1/2 - 1 Mile WNW
C21	USGS2229092	1/2 - 1 Mile WNW
22	USGS2229082	1/2 - 1 Mile West
23	USGS2228912	1/2 - 1 Mile NW
D24	USGS2229089	1/2 - 1 Mile West
25	USGS2228916	1/2 - 1 Mile NW
D26	USGS2229090	1/2 - 1 Mile West
27	USGS2228911	1/2 - 1 Mile WNW
E29	USGS2229062	1/2 - 1 Mile SE

FEDERAL FRDS PUBLIC WATER SUPPLY SYSTEM INFORMATION

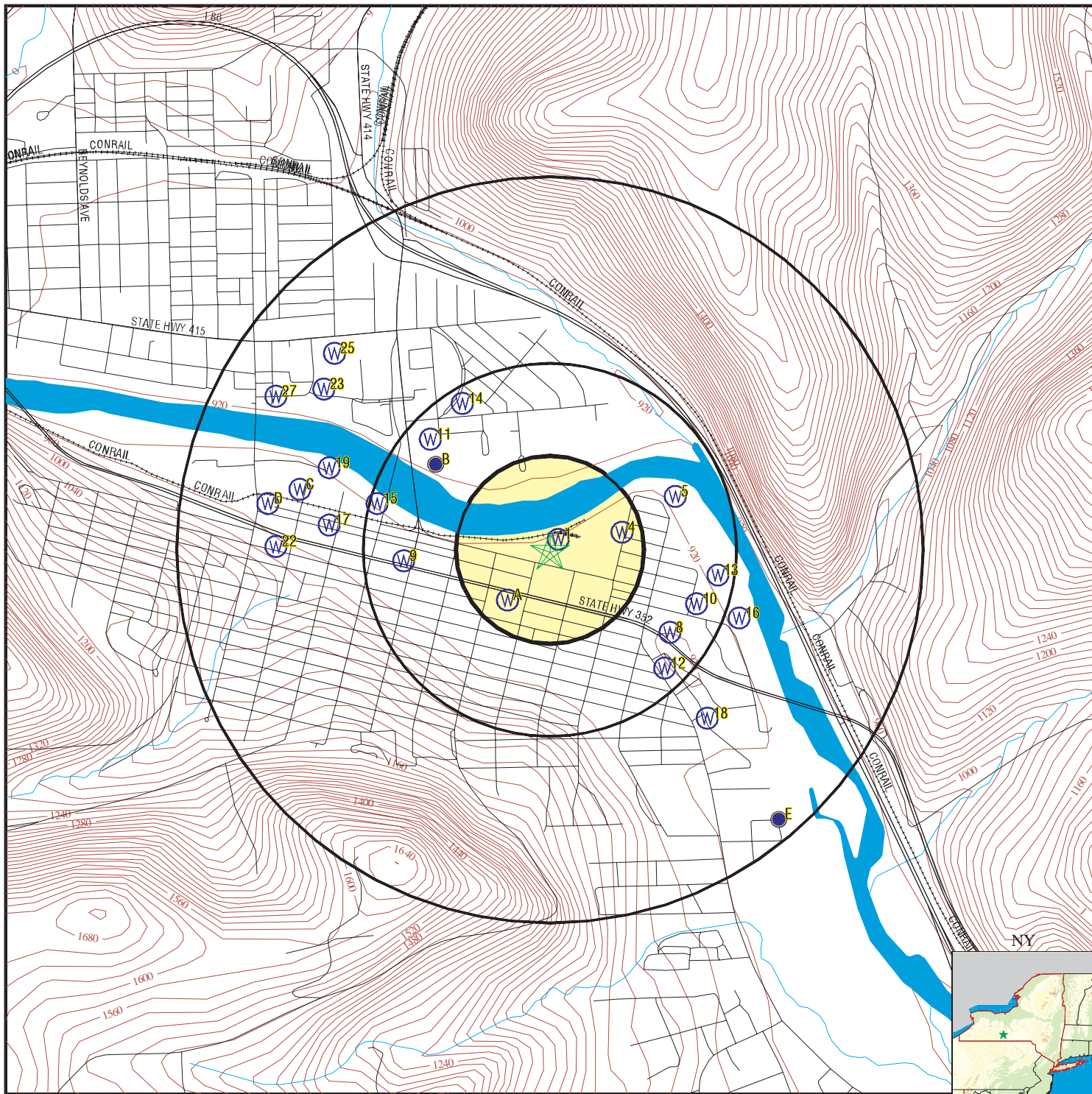
MAP ID	WELL ID	LOCATION FROM TP
B6	NY0001209	1/4 - 1/2 Mile NW

Note: PWS System location is not always the same as well location.

STATE DATABASE WELL INFORMATION

MAP ID	WELL ID	LOCATION FROM TP
E28	NYWS003368	1/2 - 1 Mile SE

PHYSICAL SETTING SOURCE MAP - 1655894.1s



- County Boundary
- Major Roads
- Contour Lines
- Earthquake epicenter, Richter 5 or greater
- Water Wells
- Public Water Supply Wells
- Cluster of Multiple Icons



- Groundwater Flow Direction
- Indeterminate Groundwater Flow at Location
- Groundwater Flow Varies at Location
- Closest Hydrogeological Data



SITE NAME: Fallbrook Plant
 ADDRESS: 88 Tioga Avenue
 Corning NY 14830
 LAT/LONG: 42.1430 / 77.0454

CLIENT: Haley & Aldrich of New York
 CONTACT: Claire DeBergalis
 INQUIRY #: 1655894.1s
 DATE: April 17, 2006

GEOCHECK® - PHYSICAL SETTING SOURCE MAP FINDINGS

Map ID
 Direction
 Distance
 Elevation

Database EDR ID Number

1
NE
0 - 1/8 Mile
Higher

FED USGS USGS2229083

Agency cd:	USGS	Site no:	420836077024301
Site name:	SB 46		
Latitude:	420836		
Longitude:	0770243	Dec lat:	42.14340769
Dec lon:	-77.04496764	Coor meth:	M
Coor accr:	F	Latlong datum:	NAD27
Dec latlong datum:	NAD83	District:	36
State:	36	County:	101
Country:	US	Land net:	Not Reported
Location map:	CORNING M-12-2	Map scale:	Not Reported
Altitude:	930.00	Altitude method:	M
Altitude accuracy:	10	Altitude datum:	NGVD29
Hydrologic:	Chemung. New York, Pennsylvania. Area = 1200 sq.mi.		
Topographic:	Valley flat		
Site type:	Ground-water other than Spring	Date construction:	19560101
Date inventoried:	Not Reported	Mean greenwich time offset:	EST
Local standard time flag:	N		
Type of ground water site:	Single well, other than collector or Ranney type		
Aquifer Type:	Not Reported		
Aquifer:	QUATERNARY		
Well depth:	66.0	Hole depth:	Not Reported
Source of depth data:	Not Reported	Project number:	Not Reported
Real time data flag:	0	Daily flow data begin date:	0000-00-00
Daily flow data end date:	0000-00-00	Daily flow data count:	0
Peak flow data begin date:	0000-00-00	Peak flow data end date:	0000-00-00
Peak flow data count:	0	Water quality data begin date:	0000-00-00
Water quality data end date:	0000-00-00	Water quality data count:	0
Ground water data begin date:	1956-02-01	Ground water data end date:	1956-02-01
Ground water data count:	1		

Ground-water levels, Number of Measurements: 1

Date	Feet below Surface	Feet to Sealevel

1956-02-01	20.00	

A2
SW
1/8 - 1/4 Mile
Higher

FED USGS USGS2229074

Agency cd:	USGS	Site no:	420828077025201
Site name:	SB 41		
Latitude:	420828		
Longitude:	0770252	Dec lat:	42.14118545
Dec lon:	-77.04746776	Coor meth:	M
Coor accr:	S	Latlong datum:	NAD27
Dec latlong datum:	NAD83	District:	36
State:	36	County:	101
Country:	US	Land net:	Not Reported
Location map:	CORNING M-12-2	Map scale:	Not Reported

GEOCHECK® - PHYSICAL SETTING SOURCE MAP FINDINGS

Altitude:	930.00	Altitude method:	M
Altitude accuracy:	10	Altitude datum:	NGVD29
Hydrologic:	Chemung. New York, Pennsylvania. Area = 1200 sq.mi.		
Topographic:	Valley flat		
Site type:	Ground-water other than Spring	Date construction:	19640101
Date inventoried:	Not Reported	Mean greenwich time offset:	EST
Local standard time flag:	N		
Type of ground water site:	Single well, other than collector or Ranney type		
Aquifer Type:	Not Reported		
Aquifer:	QUATERNARY		
Well depth:	71.0	Hole depth:	Not Reported
Source of depth data:	Not Reported	Project number:	Not Reported
Real time data flag:	0	Daily flow data begin date:	0000-00-00
Daily flow data end date:	0000-00-00	Daily flow data count:	0
Peak flow data begin date:	0000-00-00	Peak flow data end date:	0000-00-00
Peak flow data count:	0	Water quality data begin date:	0000-00-00
Water quality data end date:	0000-00-00	Water quality data count:	0
Ground water data begin date:	1967-01-01	Ground water data end date:	1967-01-01
Ground water data count:	1		

Ground-water levels, Number of Measurements: 1

Date	Feet below Surface	Feet to Sealevel

1967-01-01	17.00	

**A3
SW
1/8 - 1/4 Mile
Higher**

FED USGS USGS2229073

Agency cd:	USGS	Site no:	420827077025301
Site name:	SB 40		
Latitude:	420827		
Longitude:	0770253	Dec lat:	42.14090767
Dec lon:	-77.04774555	Coor meth:	M
Coor accr:	S	Latlong datum:	NAD27
Dec latlong datum:	NAD83	District:	36
State:	36	County:	101
Country:	US	Land net:	Not Reported
Location map:	CORNING M-12-2	Map scale:	Not Reported
Altitude:	930.00	Altitude method:	M
Altitude accuracy:	10	Altitude datum:	NGVD29
Hydrologic:	Chemung. New York, Pennsylvania. Area = 1200 sq.mi.		
Topographic:	Valley flat		
Site type:	Ground-water other than Spring	Date construction:	19640101
Date inventoried:	Not Reported	Mean greenwich time offset:	EST
Local standard time flag:	N		
Type of ground water site:	Single well, other than collector or Ranney type		
Aquifer Type:	Not Reported		
Aquifer:	QUATERNARY		
Well depth:	69.0	Hole depth:	Not Reported
Source of depth data:	Not Reported	Project number:	Not Reported
Real time data flag:	0	Daily flow data begin date:	0000-00-00
Daily flow data end date:	0000-00-00	Daily flow data count:	0
Peak flow data begin date:	0000-00-00	Peak flow data end date:	0000-00-00
Peak flow data count:	0	Water quality data begin date:	0000-00-00
Water quality data end date:	0000-00-00	Water quality data count:	0
Ground water data begin date:	1967-01-01	Ground water data end date:	1967-01-01
Ground water data count:	1		

GEOCHECK® - PHYSICAL SETTING SOURCE MAP FINDINGS

Ground-water levels, Number of Measurements: 1

Date	Feet below Surface	Feet to Sealevel

1967-01-01	16.00	

4

ENE
1/8 - 1/4 Mile
Higher

FED USGS USGS2229084

Agency cd:	USGS	Site no:	420837077023101
Site name:	SB 47		
Latitude:	420837		
Longitude:	0770231	Dec lat:	42.14368548
Dec lon:	-77.04163414	Coor meth:	M
Coor accr:	S	Latlong datum:	NAD27
Dec latlong datum:	NAD83	District:	36
State:	36	County:	101
Country:	US	Land net:	Not Reported
Location map:	CORNING M-12-2	Map scale:	Not Reported
Altitude:	926.00	Altitude method:	L
Altitude accuracy:	.5	Altitude datum:	NGVD29
Hydrologic:	Chemung. New York, Pennsylvania. Area = 1200 sq.mi.		
Topographic:	Valley flat		
Site type:	Ground-water other than Spring	Date construction:	19410101
Date inventoried:	Not Reported	Mean greenwich time offset:	EST
Local standard time flag:	N		
Type of ground water site:	Single well, other than collector or Ranney type		
Aquifer Type:	Not Reported		
Aquifer:	QUATERNARY		
Well depth:	72.0	Hole depth:	Not Reported
Source of depth data:	Not Reported	Project number:	Not Reported
Real time data flag:	0	Daily flow data begin date:	0000-00-00
Daily flow data end date:	0000-00-00	Daily flow data count:	0
Peak flow data begin date:	0000-00-00	Peak flow data end date:	0000-00-00
Peak flow data count:	0	Water quality data begin date:	0000-00-00
Water quality data end date:	0000-00-00	Water quality data count:	0
Ground water data begin date:	1943-10-01	Ground water data end date:	1943-10-01
Ground water data count:	1		

Ground-water levels, Number of Measurements: 1

Date	Feet below Surface	Feet to Sealevel

1943-10-01	22.00	

5

ENE
1/4 - 1/2 Mile
Lower

FED USGS USGS2229091

GEOCHECK® - PHYSICAL SETTING SOURCE MAP FINDINGS

Agency cd:	USGS	Site no:	420842077022101
Site name:	SB 53		
Latitude:	420842		
Longitude:	0770221	Dec lat:	42.14507438
Dec lon:	-77.03885623	Coor meth:	M
Coor accr:	S	Latlong datum:	NAD27
Dec latlong datum:	NAD83	District:	36
State:	36	County:	101
Country:	US	Land net:	Not Reported
Location map:	CORNING M-12-2	Map scale:	Not Reported
Altitude:	920.00	Altitude method:	M
Altitude accuracy:	10	Altitude datum:	NGVD29
Hydrologic:	Chemung. New York, Pennsylvania. Area = 1200 sq.mi.		
Topographic:	Valley flat		
Site type:	Ground-water other than Spring	Date construction:	19670101
Date inventoried:	Not Reported	Mean greenwich time offset:	EST
Local standard time flag:	N		
Type of ground water site:	Single well, other than collector or Ranney type		
Aquifer Type:	Not Reported		
Aquifer:	QUATERNARY		
Well depth:	70.0	Hole depth:	Not Reported
Source of depth data:	Not Reported	Project number:	Not Reported
Real time data flag:	0	Daily flow data begin date:	0000-00-00
Daily flow data end date:	0000-00-00	Daily flow data count:	0
Peak flow data begin date:	0000-00-00	Peak flow data end date:	0000-00-00
Peak flow data count:	0	Water quality data begin date:	0000-00-00
Water quality data end date:	0000-00-00	Water quality data count:	0
Ground water data begin date:	1967-04-01	Ground water data end date:	1967-04-01
Ground water data count:	1		

Ground-water levels, Number of Measurements: 1

Date	Feet below Surface	Feet to Sealevel
----- 1967-04-01	7.00	

**B6
NW
1/4 - 1/2 Mile
Higher**

FRDS PWS NY0001209

PWS ID:	NY0001209	PWS Status:	Active
Date Initiated:	Not Reported	Date Deactivated:	Not Reported
PWS Name:	CORNING CITY 1 NASSER CIVIC CENTER CORNING, NY 14830		

Addressee / Facility:	System Owner/Responsible Party BACALLES JAMES G CITY HALL 1 NASSER CIVIC CENTER CORNING, NY 14830		
-----------------------	---	--	--

Facility Latitude:	42 08 16	Facility Longitude:	077 02 21
Facility Latitude:	42 08 23	Facility Longitude:	077 02 21
Facility Latitude:	42 08 26	Facility Longitude:	077 02 16

GEOCHECK® - PHYSICAL SETTING SOURCE MAP FINDINGS

Facility Latitude:	42 08 46	Facility Longitude:	077 03 06
Facility Latitude:	42 08 48	Facility Longitude:	077 03 07
Facility Latitude:	42 08 47	Facility Longitude:	077 03 48
Facility Latitude:	42 08 55	Facility Longitude:	077 03 39
Facility Latitude:	42 09 01	Facility Longitude:	077 04 26
City Served:	CORNING		
Treatment Class:	Not Reported	Population:	Not Reported

PWS currently has or had major violation(s) or enforcement: No

**B7
NW
1/4 - 1/2 Mile
Higher**

FED USGS USGS2228906

Agency cd:	USGS	Site no:	420847077030501
Site name:	SB 57		
Latitude:	420847		
Longitude:	0770306	Dec lat:	42.14646322
Dec lon:	-77.05135683	Coor meth:	M
Coor accr:	S	Latlong datum:	NAD27
Dec latlong datum:	NAD83	District:	36
State:	36	County:	101
Country:	US	Land net:	Not Reported
Location map:	CORNING M-12-2	Map scale:	Not Reported
Altitude:	930.00	Altitude method:	M
Altitude accuracy:	10	Altitude datum:	NGVD29
Hydrologic:	Chemung. New York, Pennsylvania. Area = 1200 sq.mi.		
Topographic:	Valley flat		
Site type:	Ground-water other than Spring	Date construction:	19590101
Date inventoried:	Not Reported	Mean greenwich time offset:	EST
Local standard time flag:	N		
Type of ground water site:	Single well, other than collector or Ranney type		
Aquifer Type:	Not Reported		
Aquifer:	QUATERNARY		
Well depth:	64.0	Hole depth:	Not Reported
Source of depth data:	Not Reported	Project number:	Not Reported
Real time data flag:	0	Daily flow data begin date:	0000-00-00
Daily flow data end date:	0000-00-00	Daily flow data count:	0
Peak flow data begin date:	0000-00-00	Peak flow data end date:	0000-00-00
Peak flow data count:	0	Water quality data begin date:	0000-00-00
Water quality data end date:	0000-00-00	Water quality data count:	0
Ground water data begin date:	1959-08-01	Ground water data end date:	1959-08-01
Ground water data count:	1		

Ground-water levels, Number of Measurements: 1

Date	Feet below Surface	Feet to Sealevel

1959-08-01	19.00	

**8
SE
1/4 - 1/2 Mile
Lower**

FED USGS USGS2229070

GEOCHECK® - PHYSICAL SETTING SOURCE MAP FINDINGS

Agency cd:	USGS	Site no:	420823077022201
Site name:	SB 37		
Latitude:	420823		
Longitude:	0770222	Dec lat:	42.13979659
Dec lon:	-77.03913403	Coor meth:	M
Coor accr:	S	Latlong datum:	NAD27
Dec latlong datum:	NAD83	District:	36
State:	36	County:	101
Country:	US	Land net:	Not Reported
Location map:	CORNING M-12-2	Map scale:	Not Reported
Altitude:	920.00	Altitude method:	M
Altitude accuracy:	10	Altitude datum:	NGVD29
Hydrologic:	Chemung. New York, Pennsylvania. Area = 1200 sq.mi.		
Topographic:	Valley flat		
Site type:	Ground-water other than Spring	Date construction:	19590101
Date inventoried:	Not Reported	Mean greenwich time offset:	EST
Local standard time flag:	N		
Type of ground water site:	Single well, other than collector or Ranney type		
Aquifer Type:	Not Reported		
Aquifer:	QUATERNARY		
Well depth:	71.0	Hole depth:	Not Reported
Source of depth data:	Not Reported		
Real time data flag:	0	Project number:	Not Reported
Daily flow data end date:	0000-00-00	Daily flow data begin date:	0000-00-00
Peak flow data begin date:	0000-00-00	Daily flow data count:	0
Peak flow data count:	0	Peak flow data end date:	0000-00-00
Water quality data end date:	0000-00-00	Water quality data begin date:	0000-00-00
Ground water data begin date:	1959-07-01	Water quality data count:	0
Ground water data count:	1	Ground water data end date:	1959-07-01

Ground-water levels, Number of Measurements: 1

Date	Feet below Surface	Feet to Sealevel

1959-07-01	9.00	

9

**West
1/4 - 1/2 Mile
Higher**

FED USGS USGS2229080

Agency cd:	USGS	Site no:	420833077031200
Site name:	SB 324		
Latitude:	420833		
Longitude:	0770312	Dec lat:	42.14257432
Dec lon:	-77.05302358	Coor meth:	M
Coor accr:	F	Latlong datum:	NAD27
Dec latlong datum:	NAD83	District:	36
State:	36	County:	101
Country:	US	Land net:	Not Reported
Location map:	CORNING M-12-2	Map scale:	Not Reported
Altitude:	Not Reported	Altitude method:	Not Reported
Altitude accuracy:	Not Reported	Altitude datum:	Not Reported
Hydrologic:	Chemung. New York, Pennsylvania. Area = 1200 sq.mi.		
Topographic:	Not Reported		
Site type:	Ground-water other than Spring	Date construction:	Not Reported
Date inventoried:	Not Reported	Mean greenwich time offset:	EST

GEOCHECK® - PHYSICAL SETTING SOURCE MAP FINDINGS

Local standard time flag:	N		
Type of ground water site:	Single well, other than collector or Ranney type		
Aquifer Type:	Not Reported		
Aquifer:	Not Reported		
Well depth:	Not Reported	Hole depth:	Not Reported
Source of depth data:	Not Reported	Project number:	Not Reported
Real time data flag:	0	Daily flow data begin date:	0000-00-00
Daily flow data end date:	0000-00-00	Daily flow data count:	0
Peak flow data begin date:	0000-00-00	Peak flow data end date:	0000-00-00
Peak flow data count:	0	Water quality data begin date:	1971-12-14
Water quality data end date:	1971-12-14	Water quality data count:	1
Ground water data begin date:	0000-00-00	Ground water data end date:	0000-00-00
Ground water data count:	0		

Ground-water levels, Number of Measurements: 0

10
ESE
1/4 - 1/2 Mile
Lower

FED USGS USGS2229072

Agency cd:	USGS	Site no:	420827077021701
Site name:	SB 39		
Latitude:	420827		
Longitude:	0770217	Dec lat:	42.14090771
Dec lon:	-77.03774507	Coor meth:	M
Coor accr:	S	Latlong datum:	NAD27
Dec latlong datum:	NAD83	District:	36
State:	36	County:	101
Country:	US	Land net:	Not Reported
Location map:	CORNING M-12-2	Map scale:	Not Reported
Altitude:	925.00	Altitude method:	M
Altitude accuracy:	10	Altitude datum:	NGVD29
Hydrologic:	Chemung. New York, Pennsylvania. Area = 1200 sq.mi.		
Topographic:	Valley flat		
Site type:	Ground-water other than Spring	Date construction:	19520101
Date inventoried:	Not Reported	Mean greenwich time offset:	EST
Local standard time flag:	N		
Type of ground water site:	Single well, other than collector or Ranney type		
Aquifer Type:	Not Reported		
Aquifer:	QUATERNARY		
Well depth:	79.0	Hole depth:	Not Reported
Source of depth data:	Not Reported	Project number:	Not Reported
Real time data flag:	0	Daily flow data begin date:	0000-00-00
Daily flow data end date:	0000-00-00	Daily flow data count:	0
Peak flow data begin date:	0000-00-00	Peak flow data end date:	0000-00-00
Peak flow data count:	0	Water quality data begin date:	0000-00-00
Water quality data end date:	0000-00-00	Water quality data count:	0
Ground water data begin date:	1958-02-01	Ground water data end date:	1958-02-01
Ground water data count:	1		

Ground-water levels, Number of Measurements: 1

Date	Feet below Surface	Feet to Sealevel

1958-02-01	19.00	

GEOCHECK® - PHYSICAL SETTING SOURCE MAP FINDINGS

Map ID
 Direction
 Distance
 Elevation

Database EDR ID Number

11
NW
1/4 - 1/2 Mile
Higher

FED USGS USGS2228907

Agency cd:	USGS	Site no:	420850077030701
Site name:	SB 380		
Latitude:	420850		
Longitude:	0770307	Dec lat:	42.14729656
Dec lon:	-77.05163462	Coor meth:	M
Coor accr:	S	Latlong datum:	NAD27
Dec latlong datum:	NAD83	District:	36
State:	36	County:	101
Country:	US	Land net:	Not Reported
Location map:	CORNING M-12-2	Map scale:	24000
Altitude:	900	Altitude method:	M
Altitude accuracy:	10	Altitude datum:	NGVD29
Hydrologic:	Chemung. New York, Pennsylvania. Area = 1200 sq.mi.		
Topographic:	Valley flat		
Site type:	Ground-water other than Spring	Date construction:	Not Reported
Date inventoried:	Not Reported	Mean greenwich time offset:	EST
Local standard time flag:	N		
Type of ground water site:	Single well, other than collector or Ranney type		
Aquifer Type:	Unconfined single aquifer		
Aquifer:	SAND AND GRAVEL		
Well depth:	60	Hole depth:	Not Reported
Source of depth data:	owner	Project number:	Not Reported
Real time data flag:	0	Daily flow data begin date:	0000-00-00
Daily flow data end date:	0000-00-00	Daily flow data count:	0
Peak flow data begin date:	0000-00-00	Peak flow data end date:	0000-00-00
Peak flow data count:	0	Water quality data begin date:	1999-08-03
Water quality data end date:	2003-06-25	Water quality data count:	4
Ground water data begin date:	0000-00-00	Ground water data end date:	0000-00-00
Ground water data count:	0		

Ground-water levels, Number of Measurements: 0

12
SE
1/4 - 1/2 Mile
Lower

FED USGS USGS2229069

Agency cd:	USGS	Site no:	420818077022201
Site name:	SB 36		
Latitude:	420818		
Longitude:	0770223	Dec lat:	42.1384077
Dec lon:	-77.03941182	Coor meth:	M
Coor accr:	S	Latlong datum:	NAD27
Dec latlong datum:	NAD83	District:	36
State:	36	County:	101
Country:	US	Land net:	Not Reported
Location map:	CORNING M-12-2	Map scale:	Not Reported
Altitude:	915.00	Altitude method:	M
Altitude accuracy:	10	Altitude datum:	NGVD29
Hydrologic:	Chemung. New York, Pennsylvania. Area = 1200 sq.mi.		
Topographic:	Valley flat		
Site type:	Ground-water other than Spring	Date construction:	19550101
Date inventoried:	Not Reported	Mean greenwich time offset:	EST

GEOCHECK® - PHYSICAL SETTING SOURCE MAP FINDINGS

Local standard time flag:	N	Hole depth:	Not Reported
Type of ground water site:	Single well, other than collector or Ranney type	Project number:	Not Reported
Aquifer Type:	Not Reported	Daily flow data begin date:	0000-00-00
Aquifer:	QUATERNARY	Daily flow data count:	0
Well depth:	70.0	Peak flow data end date:	0000-00-00
Source of depth data:	Not Reported	Water quality data begin date:	0000-00-00
Real time data flag:	0	Water quality data count:	0
Daily flow data end date:	0000-00-00	Ground water data end date:	1955-03-01
Peak flow data begin date:	0000-00-00	Ground water data count:	1
Peak flow data count:	0		
Water quality data end date:	0000-00-00		
Ground water data begin date:	1955-03-01		
Ground water data count:	1		

Ground-water levels, Number of Measurements: 1

Date	Feet below Surface	Feet to Sealevel

1955-03-01	6.00	

**13
East
1/4 - 1/2 Mile
Lower**

FED USGS USGS2229078

Agency cd:	USGS	Site no:	420831077021301
Site name:	SB 44		
Latitude:	420831	Dec lat:	42.14201882
Longitude:	0770213	Coor meth:	M
Dec lon:	-77.03663391	Latlong datum:	NAD27
Coor accr:	S	District:	36
Dec latlong datum:	NAD83	County:	101
State:	36	Land net:	Not Reported
Country:	US	Map scale:	Not Reported
Location map:	CORNING M-12-2	Altitude method:	M
Altitude:	920.00	Altitude datum:	NGVD29
Altitude accuracy:	10	Hydrologic:	Chemung. New York, Pennsylvania. Area = 1200 sq.mi.
Topographic:	Valley flat	Site type:	Ground-water other than Spring
Date inventoried:	Not Reported	Date construction:	19670101
Local standard time flag:	N	Mean greenwich time offset:	EST
Type of ground water site:	Single well, other than collector or Ranney type		
Aquifer Type:	Not Reported		
Aquifer:	QUATERNARY		
Well depth:	70.0	Hole depth:	Not Reported
Source of depth data:	Not Reported	Project number:	Not Reported
Real time data flag:	0	Daily flow data begin date:	0000-00-00
Daily flow data end date:	0000-00-00	Daily flow data count:	0
Peak flow data begin date:	0000-00-00	Peak flow data end date:	0000-00-00
Peak flow data count:	0	Water quality data begin date:	0000-00-00
Water quality data end date:	0000-00-00	Water quality data count:	0
Ground water data begin date:	1967-04-01	Ground water data end date:	1967-04-01
Ground water data count:	1		

GEOCHECK® - PHYSICAL SETTING SOURCE MAP FINDINGS

Ground-water levels, Number of Measurements: 1

Date	Feet below Surface	Feet to Sealevel

1967-04-01	9.00	

14
NNW
1/4 - 1/2 Mile
Higher

FED USGS USGS2228909

Agency cd:	USGS	Site no:	420855077030101
Site name:	SB 59		
Latitude:	420855		
Longitude:	0770301	Dec lat:	42.14868546
Dec lon:	-77.04996787	Coor meth:	M
Coor accr:	S	Latlong datum:	NAD27
Dec latlong datum:	NAD83	District:	36
State:	36	County:	101
Country:	US	Land net:	Not Reported
Location map:	CORNING M-12-2	Map scale:	Not Reported
Altitude:	924.00	Altitude method:	L
Altitude accuracy:	.5	Altitude datum:	NGVD29
Hydrologic:	Chemung. New York, Pennsylvania. Area = 1200 sq.mi.		
Topographic:	Valley flat		
Site type:	Ground-water other than Spring	Date construction:	19420101
Date inventoried:	Not Reported	Mean greenwich time offset:	EST
Local standard time flag:	N		
Type of ground water site:	Single well, other than collector or Ranney type		
Aquifer Type:	Not Reported		
Aquifer:	BEDROCK		
Well depth:	67.0	Hole depth:	Not Reported
Source of depth data:	Not Reported	Project number:	Not Reported
Real time data flag:	0	Daily flow data begin date:	0000-00-00
Daily flow data end date:	0000-00-00	Daily flow data count:	0
Peak flow data begin date:	0000-00-00	Peak flow data end date:	0000-00-00
Peak flow data count:	0	Water quality data begin date:	0000-00-00
Water quality data end date:	0000-00-00	Water quality data count:	0
Ground water data begin date:	1942-06-01	Ground water data end date:	1942-06-01
Ground water data count:	1		

Ground-water levels, Number of Measurements: 1

Date	Feet below Surface	Feet to Sealevel

1942-06-01	14.00	

15
WNW
1/4 - 1/2 Mile
Lower

FED USGS USGS2229088

GEOCHECK® - PHYSICAL SETTING SOURCE MAP FINDINGS

Agency cd:	USGS	Site no:	420841077031701
Site name:	SB 50		
Latitude:	420841		
Longitude:	0770317	Dec lat:	42.14479654
Dec lon:	-77.05441253	Coor meth:	M
Coor accr:	S	Latlong datum:	NAD27
Dec latlong datum:	NAD83	District:	36
State:	36	County:	101
Country:	US	Land net:	Not Reported
Location map:	CORNING M-12-2	Map scale:	Not Reported
Altitude:	935.00	Altitude method:	L
Altitude accuracy:	.5	Altitude datum:	NGVD29
Hydrologic:	Chemung. New York, Pennsylvania. Area = 1200 sq.mi.		
Topographic:	Valley flat		
Site type:	Ground-water other than Spring	Date construction:	19410101
Date inventoried:	Not Reported	Mean greenwich time offset:	EST
Local standard time flag:	N		
Type of ground water site:	Single well, other than collector or Ranney type		
Aquifer Type:	Not Reported		
Aquifer:	QUATERNARY		
Well depth:	95.0	Hole depth:	Not Reported
Source of depth data:	Not Reported	Project number:	Not Reported
Real time data flag:	0	Daily flow data begin date:	0000-00-00
Daily flow data end date:	0000-00-00	Daily flow data count:	0
Peak flow data begin date:	0000-00-00	Peak flow data end date:	0000-00-00
Peak flow data count:	0	Water quality data begin date:	1966-09-00
Water quality data end date:	1966-09-00	Water quality data count:	1
Ground water data begin date:	1941-03-01	Ground water data end date:	1941-03-01
Ground water data count:	1		

Ground-water levels, Number of Measurements: 1

Date	Feet below Surface	Feet to Sealevel

1941-03-01	22.00	

16
ESE
1/2 - 1 Mile
Lower

FED USGS USGS2229071

Agency cd:	USGS	Site no:	420825077020901
Site name:	SB 38		
Latitude:	420825		
Longitude:	0770209	Dec lat:	42.14035216
Dec lon:	-77.03552275	Coor meth:	M
Coor accr:	S	Latlong datum:	NAD27
Dec latlong datum:	NAD83	District:	36
State:	36	County:	101
Country:	US	Land net:	Not Reported
Location map:	CORNING M-12-2	Map scale:	Not Reported
Altitude:	920.00	Altitude method:	M
Altitude accuracy:	10	Altitude datum:	NGVD29
Hydrologic:	Chemung. New York, Pennsylvania. Area = 1200 sq.mi.		
Topographic:	Valley flat		
Site type:	Ground-water other than Spring	Date construction:	19670101
Date inventoried:	Not Reported	Mean greenwich time offset:	EST

GEOCHECK® - PHYSICAL SETTING SOURCE MAP FINDINGS

Local standard time flag:	N	Hole depth:	Not Reported
Type of ground water site:	Single well, other than collector or Ranney type	Project number:	Not Reported
Aquifer Type:	Not Reported	Daily flow data begin date:	0000-00-00
Aquifer:	QUATERNARY	Daily flow data count:	0
Well depth:	71.0	Peak flow data end date:	0000-00-00
Source of depth data:	Not Reported	Water quality data begin date:	1967-04-00
Real time data flag:	0	Water quality data count:	2
Daily flow data end date:	0000-00-00	Ground water data end date:	1967-04-01
Peak flow data begin date:	0000-00-00		
Peak flow data count:	0		
Water quality data end date:	1967-04-13		
Ground water data begin date:	1967-04-01		
Ground water data count:	1		

Ground-water levels, Number of Measurements: 1

Date	Feet below Surface	Feet to Sealevel

1967-04-01	9.00	

**17
West
1/2 - 1 Mile
Higher**

FED USGS USGS2229086

Agency cd:	USGS	Site no:	420838077032601
Site name:	SB 49		
Latitude:	420838	Dec lat:	42.1439632
Longitude:	0770326	Coor meth:	M
Dec lon:	-77.05691265	Latlong datum:	NAD27
Coor accr:	S	District:	36
Dec latlong datum:	NAD83	County:	101
State:	36	Land net:	Not Reported
Country:	US	Map scale:	Not Reported
Location map:	CORNING M-12-2	Altitude method:	L
Altitude:	938.00	Altitude datum:	NGVD29
Altitude accuracy:	.5		
Hydrologic:	Chemung. New York, Pennsylvania. Area = 1200 sq.mi.		
Topographic:	Alluvial or marine terrace		
Site type:	Ground-water other than Spring	Date construction:	19000101
Date inventoried:	Not Reported	Mean greenwich time offset:	EST
Local standard time flag:	N		
Type of ground water site:	Single well, other than collector or Ranney type		
Aquifer Type:	Not Reported		
Aquifer:	ICE-CONTACT DEPOSITS		
Well depth:	59.0	Hole depth:	Not Reported
Source of depth data:	Not Reported	Project number:	Not Reported
Real time data flag:	0	Daily flow data begin date:	0000-00-00
Daily flow data end date:	0000-00-00	Daily flow data count:	0
Peak flow data begin date:	0000-00-00	Peak flow data end date:	0000-00-00
Peak flow data count:	0	Water quality data begin date:	0000-00-00
Water quality data end date:	0000-00-00	Water quality data count:	0
Ground water data begin date:	1943-07-01	Ground water data end date:	1962-06-08
Ground water data count:	843		

GEOCHECK® - PHYSICAL SETTING SOURCE MAP FINDINGS

Ground-water levels, Number of Measurements: 843

Date	Feet below Surface	Feet to Sealevel	Date	Feet below Surface	Feet to Sealevel
1962-06-08	29.11		1962-06-04	28.88	
1962-05-28	28.51		1962-05-21	27.26	
1962-05-14	26.94		1962-05-07	26.16	
1962-04-30	26.11		1962-04-23	25.12	
1962-04-16	24.05		1962-04-09	22.46	
1962-04-02	23.01		1962-03-26	24.33	
1962-03-19	25.02		1962-03-12	26.39	
1962-03-05	24.96		1962-02-26	27.09	
1962-02-19	27.29		1962-02-12	26.54	
1962-02-05	27.81		1962-01-29	26.63	
1962-01-22	26.56		1962-01-15	25.94	
1962-01-08	27.56		1962-01-02	28.86	
1961-12-26	28.76		1961-12-18	29.06	
1961-12-11	28.86		1961-12-04	29.11	
1961-11-27	28.26		1961-11-20	29.03	
1961-11-13	29.12		1961-11-06	29.54	
1961-10-30	29.84		1961-10-23	29.59	
1961-10-16	29.56		1961-10-09	29.36	
1961-10-02	29.64		1961-09-25	29.21	
1961-09-18	28.73		1961-09-05	28.22	
1961-08-28	27.01		1961-08-21	27.26	
1961-08-14	25.00		1961-08-07	23.14	
1961-07-31	25.14		1961-07-24	25.37	
1961-07-17	25.93		1961-07-10	26.47	
1961-07-03	27.98		1961-06-26	26.91	
1961-06-19	26.77		1961-06-12	25.86	
1961-06-05	26.62		1961-05-29	25.94	
1961-05-22	25.26		1961-05-15	24.86	
1961-05-08	24.10		1961-05-01	21.99	
1961-04-25	19.56		1961-04-17	20.28	
1961-04-10	24.91		1961-04-04	25.81	
1961-03-28	25.71		1961-03-20	26.11	
1961-03-13	25.56		1961-03-06	25.36	
1961-02-27	25.58		1961-02-20	32.61	
1961-02-12	33.50		1961-02-06	33.67	
1961-01-30	33.56		1961-01-23	33.08	
1961-01-16	31.99		1961-01-09	32.73	
1961-01-03	33.56		1960-12-28	32.15	
1960-12-19	33.05		1960-12-12	33.22	
1960-12-06	33.44		1960-11-28	33.95	
1960-11-21	33.71		1960-11-14	33.32	
1960-11-07	33.05		1960-10-31	33.66	
1960-10-24	33.71		1960-10-17	33.66	
1960-10-10	33.40		1960-10-03	33.15	
1960-09-26	32.80		1960-09-19	32.66	
1960-09-12	32.97		1960-09-06	32.95	
1960-08-29	32.31		1960-08-22	31.15	
1960-08-16	30.66		1960-08-08	30.08	
1960-08-01	30.77		1960-07-25	30.36	
1960-07-18	30.01		1960-07-12	29.56	
1960-07-05	28.72		1960-06-27	27.20	
1960-06-20	25.97		1960-06-13	27.56	
1960-06-06	27.02		1960-05-31	24.38	
1960-05-25	23.09		1960-05-16	24.92	
1960-05-10	24.78		1960-05-02	27.38	

GEOCHECK® - PHYSICAL SETTING SOURCE MAP FINDINGS

Ground-water levels, continued.

Date	Feet below Surface	Feet to Sealevel	Date	Feet below Surface	Feet to Sealevel
1960-04-25	27.25		1960-04-20	26.19	
1960-04-19	25.99		1960-04-18	26.03	
1960-04-11	25.76		1960-04-04	21.33	
1960-03-28	29.41		1960-03-21	29.31	
1960-03-14	28.83		1960-02-29	27.88	
1960-02-22	27.18		1960-02-15	26.76	
1960-02-08	27.86		1960-02-01	28.14	
1960-01-25	27.76		1960-01-18	26.76	
1960-01-11	26.76		1960-01-04	25.01	
1959-12-28	26.66		1959-12-21	25.76	
1959-12-14	23.76		1959-12-07	25.51	
1959-11-30	25.98		1959-11-23	28.06	
1959-11-16	27.31		1959-11-09	26.82	
1959-11-02	27.90		1959-10-26	27.98	
1959-10-19	29.76		1959-10-12	28.92	
1959-10-05	31.76		1959-09-28	32.34	
1959-09-21	31.99		1959-09-14	31.65	
1959-09-08	31.15		1959-08-31	30.83	
1959-08-24	31.65		1959-08-17	31.33	
1959-08-10	31.12		1959-08-03	31.48	
1959-07-27	31.15		1959-07-20	30.90	
1959-07-13	30.76		1959-07-06	30.76	
1959-06-29	31.02		1959-06-22	31.15	
1959-06-15	30.76		1959-06-08	30.24	
1959-06-01	29.76		1959-05-25	29.35	
1959-05-18	29.12		1959-05-11	28.35	
1959-05-04	26.19		1959-04-27	27.19	
1959-04-21	27.85		1959-04-20	27.2	
1959-04-13	25.7		1959-04-06	25.6	
1959-03-30	26.6		1959-03-23	26.3	
1959-03-16	27.0		1959-03-09	28.0	
1959-03-02	28.0		1959-02-23	28.0	
1959-02-16	27.4		1959-02-09	28.4	
1959-02-02	27.5		1959-01-26	27.0	
1959-01-19	30.8		1959-01-12	30.2	
1959-01-05	29.8		1958-12-29	29.7	
1958-12-22	29.6		1958-12-15	29.8	
1958-12-08	30.0		1958-12-01	30.0	
1958-11-24	30.0		1958-11-17	30.2	
1958-11-10	30.0		1958-11-03	30.4	
1958-10-27	30.5		1958-10-20	31.0	
1958-10-13	30.2		1958-10-06	30.2	
1958-09-29	30.0		1958-09-22	30.0	
1958-09-15	30.8		1958-09-08	30.6	
1958-09-02	30.0		1958-08-25	29.5	
1958-08-18	29.0		1958-08-15	28.82	
1958-08-11	29.0		1958-08-04	28.7	
1958-07-28	28.8		1958-07-21	28.2	
1958-07-14	27.8		1958-07-07	29.2	
1958-06-30	29.0		1958-06-23	28.4	
1958-06-16	27.0		1958-06-09	28.0	
1958-06-02	27.7		1958-05-26	27.0	
1958-05-19	26.0		1958-05-12	24.6	
1958-05-05	25.0		1958-04-28	25.0	
1958-04-21	24.3		1958-04-14	22.8	

GEOCHECK® - PHYSICAL SETTING SOURCE MAP FINDINGS

Ground-water levels, continued.

Date	Feet below Surface	Feet to Sealevel	Date	Feet below Surface	Feet to Sealevel
1958-04-07	21.2		1958-03-31	27.6	
1958-03-24	27.8		1958-03-17	28.3	
1958-03-10	28.0		1958-03-03	28.5	
1958-02-24	31.4		1958-02-17	31.3	
1958-02-10	31.0		1958-02-03	30.9	
1958-01-27	31.0		1958-01-20	31.0	
1958-01-13	31.0		1958-01-06	30.3	
1957-12-30	29.5		1957-12-23	29.8	
1957-12-16	31.8		1957-12-09	31.4	
1957-12-02	31.4		1957-11-25	31.3	
1957-11-18	31.3		1957-11-12	31.4	
1957-11-04	31.2		1957-10-28	31.4	
1957-10-21	31.5		1957-10-14	31.1	
1957-10-07	31.6		1957-09-30	31.3	
1957-09-23	31.4		1957-09-16	31.6	
1957-09-09	31.7		1957-09-03	31.3	
1957-08-26	31.6		1957-08-19	31.2	
1957-08-12	30.3		1957-08-05	30.0	
1957-07-29	29.6		1957-07-22	30.3	
1957-07-15	30.1		1957-07-08	29.6	
1957-07-01	29.8		1957-06-24	29.0	
1957-06-17	29.2		1957-06-10	28.6	
1957-06-03	27.8		1957-05-27	26.4	
1957-05-20	26.0		1957-05-17	27.20	
1957-05-13	27.2		1957-05-06	26.6	
1957-04-29	26.0		1957-04-22	25.0	
1957-04-15	25.0		1957-04-08	23.5	
1957-04-01	26.7		1957-03-25	26.3	
1957-03-18	25.1		1957-03-11	27.6	
1957-03-04	26.7		1957-02-25	28.2	
1957-02-18	27.6		1957-02-11	27.4	
1957-02-04	27.4		1957-01-28	27.6	
1957-01-21	27.0		1957-01-14	26.8	
1957-01-07	26.0		1956-12-31	25.3	
1956-12-26	24.7		1956-12-17	25.8	
1956-12-10	28.1		1956-12-03	29.2	
1956-11-26	28.6		1956-11-19	28.6	
1956-11-13	28.3		1956-11-05	27.6	
1956-10-29	29.3		1956-10-22	29.6	
1956-10-15	29.0		1956-10-08	28.6	
1956-10-01	28.7		1956-09-24	28.2	
1956-09-17	28.1		1956-09-16	28.1	
1956-09-10	28.0		1956-09-03	27.4	
1956-08-27	29.2		1956-08-20	29.1	
1956-08-13	28.5		1956-08-06	28.6	
1956-07-30	28.0		1956-07-23	27.5	
1956-07-09	29.1		1956-07-02	29.5	
1956-06-29	29.33		1956-06-25	29.2	
1956-06-18	28.6		1956-06-11	28.4	
1956-06-04	27.4		1956-05-28	27.3	
1956-05-21	26.3		1956-05-14	25.2	
1956-05-07	25.7		1956-04-30	25.2	
1956-04-23	25.1		1956-04-16	24.2	
1956-04-09	22.6		1956-04-02	25.4	
1956-03-27	26.0		1956-03-19	25.0	

GEOCHECK® - PHYSICAL SETTING SOURCE MAP FINDINGS

Ground-water levels, continued.

Date	Feet below Surface	Feet to Sealevel	Date	Feet below Surface	Feet to Sealevel
1956-03-12	22.2		1956-03-05	26.0	
1956-02-27	27.0		1956-02-20	27.2	
1956-02-13	28.2		1956-02-06	29.1	
1956-01-30	28.9		1956-01-23	28.4	
1956-01-16	27.6		1956-01-09	27.8	
1956-01-03	27.2		1955-12-27	27.2	
1955-12-19	27.2		1955-12-12	26.7	
1955-12-05	25.5		1955-11-28	25.4	
1955-11-21	24.7		1955-11-14	26.3	
1955-11-07	26.0		1955-10-31	24.8	
1955-10-24	24.6		1955-10-17	20.64	
1955-10-10	29.0		1955-10-03	30.0	
1955-09-26	29.8		1955-09-19	29.9	
1955-09-12	29.6		1955-09-06	29.3	
1955-08-22	28.8		1955-08-15	29.0	
1955-08-08	30.0		1955-08-01	29.6	
1955-07-25	29.6		1955-07-19	29.67	
1955-07-18	29.6		1955-07-11	29.6	
1955-07-05	30.3		1955-06-27	30.2	
1955-06-22	30.13		1955-06-20	30.1	
1955-06-13	29.6		1955-06-06	29.5	
1955-05-31	29.1		1955-05-23	29.1	
1955-05-16	28.7		1955-05-09	28.0	
1955-05-02	27.4		1955-04-25	27.8	
1955-04-18	27.5		1955-04-11	27.4	
1955-04-04	26.6		1955-03-28	25.6	
1955-03-21	26.1		1955-03-14	25.0	
1955-03-07	24.8		1955-03-01	26.9	
1955-02-21	29.6		1955-02-14	29.5	
1955-02-07	29.6		1955-01-31	29.1	
1955-01-23	28.8		1955-01-17	28.2	
1955-01-10	27.6		1955-01-03	27.0	
1954-12-27	29.0		1954-12-20	29.2	
1954-12-13	30.2		1954-12-06	30.3	
1954-11-29	30.2		1954-11-22	30.2	
1954-11-15	30.2		1954-11-08	30.1	
1954-11-01	30.6		1954-10-25	30.4	
1954-10-18	30.1		1954-10-11	30.6	
1954-10-05	30.7		1954-10-04	30.6	
1954-09-27	30.4		1954-09-20	30.0	
1954-09-13	30.3		1954-09-07	30.4	
1954-08-30	30.1		1954-08-23	30.0	
1954-08-16	29.4		1954-08-09	29.0	
1954-08-03	30.0		1954-07-26	28.4	
1954-07-19	28.6		1954-07-12	28.4	
1954-07-06	28.2		1954-06-28	28.0	
1954-06-21	27.5		1954-06-14	25.8	
1954-06-07	25.6		1954-06-01	27.0	
1954-05-24	26.7		1954-05-17	25.7	
1954-05-10	24.0		1954-05-03	24.4	
1954-04-26	25.8		1954-04-19	25.1	
1954-04-12	26.0		1954-04-05	26.6	
1954-03-29	26.6		1954-03-21	27.0	
1954-03-15	26.8		1954-03-08	26.0	
1954-03-01	26.8		1954-02-21	26.5	

GEOCHECK® - PHYSICAL SETTING SOURCE MAP FINDINGS

Ground-water levels, continued.

Date	Feet below Surface	Feet to Sealevel	Date	Feet below Surface	Feet to Sealevel
1954-02-15	28.8		1954-02-08	28.3	
1954-02-01	28.4		1954-01-25	29.2	
1954-01-18	29.1		1954-01-11	28.4	
1954-01-04	28.8		1953-12-28	28.55	
1953-12-21	29.04		1953-12-14	28.6	
1953-12-07	29.5		1953-11-30	29.8	
1953-11-23	29.55		1953-11-16	30.0	
1953-11-09	30.3		1953-11-02	30.25	
1953-10-26	30.18		1953-10-19	30.3	
1953-10-12	30.0		1953-10-05	30.2	
1953-09-28	30.0		1953-09-21	30.05	
1953-09-14	30.0		1953-09-08	29.95	
1953-08-30	29.8		1953-08-24	29.75	
1953-08-17	28.7		1953-08-10	28.32	
1953-08-03	28.7		1953-07-27	28.7	
1953-07-20	28.6		1953-07-13	28.2	
1953-07-06	27.8		1953-06-29	28.2	
1953-06-22	27.55		1953-06-15	26.8	
1953-06-08	26.0		1953-06-01	24.5	
1953-05-25	26.35		1953-05-18	25.80	
1953-05-11	26.40		1953-05-04	26.25	
1953-04-27	25.80		1953-04-21	26.35	
1953-04-13	26.00		1953-04-06	25.24	
1953-03-30	23.80		1953-03-23	26.76	
1953-03-16	26.48		1953-03-09	26.74	
1953-03-02	27.00		1953-02-23	25.36	
1953-02-16	27.68		1953-02-09	27.05	
1953-02-02	27.00		1953-01-25	26.00	
1953-01-19	27.00		1953-01-12	28.07	
1953-01-05	27.77		1952-12-29	27.50	
1952-12-22	27.00		1952-12-15	26.00	
1952-12-08	28.80		1952-12-01	28.08	
1952-11-24	27.45		1952-11-17	30.35	
1952-11-10	30.10		1952-11-03	30.10	
1952-10-27	30.00		1952-10-20	29.85	
1952-10-13	29.40		1952-10-06	29.79	
1952-09-29	29.80		1952-09-22	29.60	
1952-09-15	30.00		1952-09-08	29.68	
1952-09-03	29.56		1952-08-25	29.28	
1952-08-18	29.40		1952-08-11	29.64	
1952-08-04	29.45		1952-07-27	29.10	
1952-07-21	28.00		1952-07-14	28.70	
1952-07-07	27.95		1952-06-30	27.90	
1952-06-23	28.19		1952-06-16	27.75	
1952-06-09	26.80		1952-06-02	25.25	
1952-05-26	23.06		1952-05-19	26.23	
1952-05-12	26.80		1952-05-05	26.58	
1952-04-28	25.65		1952-04-21	24.68	
1952-04-17	23.78		1952-04-07	22.92	
1952-03-31	24.85		1952-03-26	23.90	
1952-03-18	27.32		1952-03-10	27.40	
1952-03-03	27.09		1952-02-25	26.67	
1952-02-18	25.70		1952-02-11	24.73	
1952-02-05	23.85		1952-01-28	23.55	
1952-01-21	24.34		1952-01-14	26.25	

GEOCHECK® - PHYSICAL SETTING SOURCE MAP FINDINGS

Ground-water levels, continued.

Date	Feet below Surface	Feet to Sealevel	Date	Feet below Surface	Feet to Sealevel
1952-01-08	25.50		1952-01-02	24.01	
1951-12-26	25.54		1951-12-17	25.55	
1951-12-10	25.64		1951-12-03	28.06	
1951-11-26	27.59		1951-11-19	27.90	
1951-11-12	28.88		1951-11-05	29.60	
1951-10-29	29.30		1951-10-22	29.74	
1951-10-15	29.68		1951-10-08	29.63	
1951-10-01	29.58		1951-09-27	29.54	
1951-09-17	29.25		1951-09-10	29.20	
1951-09-04	29.15		1951-08-27	29.02	
1951-08-20	28.71		1951-08-13	28.72	
1951-08-06	28.25		1951-07-30	27.80	
1951-07-23	26.68		1951-07-16	26.07	
1951-07-09	26.80		1951-07-02	26.80	
1951-06-25	27.45		1951-06-18	26.66	
1951-06-11	27.63		1951-06-04	28.25	
1951-05-28	28.01		1951-05-21	27.70	
1951-05-14	27.10		1951-05-07	26.60	
1951-04-30	25.90		1951-04-23	25.30	
1951-04-16	23.60		1951-04-09	24.33	
1951-04-02	20.60		1951-03-26	24.00	
1951-03-19	25.09		1951-03-12	24.78	
1951-03-05	24.69		1951-02-26	24.4	
1951-02-19	25.1		1951-02-12	24.7	
1951-02-05	25.1		1951-01-29	25.1	
1951-01-22	25.1		1951-01-15	25.4	
1951-01-08	25.1		1951-01-01	26.3	
1950-12-25	25.8		1950-12-18	25.4	
1950-12-11	23.4		1950-12-04	22.9	
1950-11-27	22.8		1950-11-20	27.1	
1950-11-13	26.3		1950-11-06	25.1	
1950-10-30	27.5		1950-10-23	27.1	
1950-10-16	25.8		1950-10-09	27.8	
1950-10-02	29.1		1950-09-25	28.3	
1950-09-18	28.4		1950-09-11	28.5	
1950-09-05	27.5		1950-08-28	28.8	
1950-08-21	27.8		1950-08-14	29.4	
1950-08-07	28.9		1950-07-31	28.5	
1950-07-24	28.0		1950-07-17	28.3	
1950-07-10	28.3		1950-07-03	28.1	
1950-06-26	27.7		1950-06-19	27.0	
1950-06-12	26.4		1950-06-05	25.2	
1950-05-29	26.1		1950-05-22	25.5	
1950-05-15	25.8		1950-05-08	25.0	
1950-05-01	25.1		1950-04-24	25.2	
1950-04-17	24.4		1950-04-10	22.8	
1950-04-03	21.2		1950-03-27	24.3	
1950-03-20	25.6		1950-03-13	25.1	
1950-03-06	26.7		1950-02-27	26.4	
1950-02-20	26.4		1950-02-13	26.7	
1950-02-06	26.5		1950-01-30	26.0	
1950-01-23	26.3		1950-01-16	25.7	
1950-01-09	25.5		1950-01-03	27.4	
1949-12-27	27.6		1949-12-19	28.0	
1949-12-12	28.9		1949-12-05	29.0	

GEOCHECK® - PHYSICAL SETTING SOURCE MAP FINDINGS

Ground-water levels, continued.

Date	Feet below Surface	Feet to Sealevel	Date	Feet below Surface	Feet to Sealevel
1949-11-28	28.9		1949-11-21	29.1	
1949-11-14	29.3		1949-11-07	29.2	
1949-10-31	29.3		1949-10-24	29.3	
1949-10-17	29.1		1949-10-10	29.0	
1949-10-03	28.8		1949-09-26	28.8	
1949-09-19	28.7		1949-09-12	28.8	
1949-09-06	28.6		1949-08-29	28.5	
1949-08-22	28.9		1949-08-15	28.7	
1949-08-08	28.5		1949-08-01	28.2	
1949-07-25	28.5		1949-07-18	28.4	
1949-07-11	28.2		1949-07-05	28.2	
1949-06-27	28.4		1949-06-20	28.2	
1949-06-13	27.8		1949-06-06	27.1	
1949-05-31	26.8		1949-05-23	26.1	
1949-05-16	27.5		1949-05-09	26.2	
1949-05-02	26.1		1949-04-25	25.3	
1949-04-18	24.7		1949-04-11	25.4	
1949-04-04	25.7		1949-03-28	25.8	
1949-03-21	26.1		1949-03-14	25.3	
1949-03-07	24.5		1949-02-28	25.4	
1949-02-21	25.1		1949-02-14	26.1	
1949-02-07	25.5		1949-01-31	25.0	
1949-01-24	25.9		1949-01-17	25.7	
1949-01-10	24.7		1949-01-03	25.9	
1948-12-27	27.30		1948-12-20	27.00	
1948-12-13	27.35		1948-12-06	27.20	
1948-11-29	27.00		1948-11-22	26.80	
1948-11-15	27.70		1948-11-08	28.00	
1948-11-01	28.90		1948-10-25	28.70	
1948-10-18	28.80		1948-10-11	28.80	
1948-10-04	29.00		1948-09-27	29.00	
1948-09-20	28.90		1948-09-13	28.80	
1948-09-07	28.60		1948-08-30	28.00	
1948-08-23	27.50		1948-08-16	27.00	
1948-08-09	26.80		1948-08-02	27.50	
1948-07-26	27.20		1948-07-19	27.60	
1948-07-12	27.40		1948-07-05	26.60	
1948-06-28	26.44		1948-06-21	26.40	
1948-06-14	25.90		1948-06-07	25.50	
1948-05-31	24.50		1948-05-24	23.70	
1948-05-17	24.10		1948-05-10	25.60	
1948-05-03	25.10		1948-04-26	24.10	
1948-04-19	23.20		1948-04-12	23.80	
1948-04-05	23.50		1948-03-29	22.44	
1948-03-15	26.10		1948-03-08	25.80	
1948-03-01	24.90		1948-02-23	25.70	
1948-02-16	28.40		1948-02-09	28.70	
1948-02-02	28.60		1948-01-26	28.80	
1948-01-19	28.50		1948-01-12	28.40	
1948-01-05	28.40		1947-12-29	28.20	
1947-12-22	27.90		1947-12-15	28.30	
1947-12-08	28.50		1947-12-01	28.50	
1947-11-24	28.64		1947-11-17	28.40	
1947-11-10	28.50		1947-11-03	28.90	
1947-10-27	29.10		1947-10-20	28.90	

GEOCHECK® - PHYSICAL SETTING SOURCE MAP FINDINGS

Ground-water levels, continued.

Date	Feet below Surface	Feet to Sealevel	Date	Feet below Surface	Feet to Sealevel
1947-10-13	28.60		1947-10-06	28.30	
1947-09-29	27.80		1947-09-22	27.70	
1947-09-15	27.30		1947-09-08	26.50	
1947-09-01	25.95		1947-08-25	25.70	
1947-08-18	27.40		1947-08-11	27.50	
1947-08-04	27.25		1947-07-28	26.50	
1947-07-21	25.68		1947-07-14	24.82	
1947-07-07	25.7		1947-06-30	26.22	
1947-06-23	25.33		1947-06-16	24.09	
1947-06-09	22.72		1947-06-02	23.71	
1947-05-26	22.39		1947-05-19	23.31	
1947-05-12	24.03		1947-05-06	23.22	
1947-04-28	23.36		1947-04-21	23.33	
1947-04-14	23.86		1947-04-07	22.39	
1947-03-31	25.68		1947-03-24	26.20	
1947-03-17	26.60		1947-03-10	27.25	
1947-03-03	27.20		1947-02-24	26.00	
1947-02-17	25.78		1947-02-10	25.9	
1947-02-03	25.68		1947-01-27	26.37	
1947-01-20	25.89		1947-01-11	26.40	
1947-01-06	26.90		1946-12-30	27.6	
1946-12-23	27.5		1946-12-16	27.6	
1946-12-09	27.6		1946-12-02	27.29	
1946-11-25	27.4		1946-11-18	27.0	
1946-11-11	26.9		1946-11-04	26.2	
1946-10-28	26.1		1946-10-17	26.44	
1946-10-07	27.2		1946-09-30	27.0	
1946-09-23	27.3		1946-09-16	27.4	
1946-09-09	27.3		1946-09-03	26.9	
1946-08-27	26.4		1946-08-19	25.6	
1946-08-14	25.4		1946-08-06	24.5	
1946-07-29	23.03		1944-02-15	27.27	
1944-02-07	26.94		1944-02-01	26.84	
1944-01-24	27.59		1944-01-17	27.40	
1944-01-10	27.19		1944-01-03	26.79	
1943-12-27	26.71		1943-12-06	26.00	
1943-07-01	28.00				

**18
SE
1/2 - 1 Mile
Lower**

FED USGS USGS2229065

Agency cd:	USGS	Site no:	420811077021501
Site name:	Local number, Sb-473, Corning NY		
Latitude:	420811		
Longitude:	0770215	Dec lat:	42.13646326
Dec lon:	-77.0371895	Coor meth:	M
Coor accr:	F	Latlong datum:	NAD27
Dec latlong datum:	NAD83	District:	36
State:	36	County:	101
Country:	US	Land net:	Not Reported
Location map:	CORNING M-12-2	Map scale:	Not Reported

GEOCHECK® - PHYSICAL SETTING SOURCE MAP FINDINGS

Altitude:	917.99	Altitude method:	A
Altitude accuracy:	5	Altitude datum:	NGVD29
Hydrologic:	Chemung. New York, Pennsylvania. Area = 1200 sq.mi.		
Topographic:	Not Reported		
Site type:	Ground-water other than Spring	Date construction:	19851227
Date inventoried:	19851227	Mean greenwich time offset:	EST
Local standard time flag:	N		
Type of ground water site:	Single well, other than collector or Ranney type		
Aquifer Type:	Not Reported		
Aquifer:	Not Reported		
Well depth:	83.00	Hole depth:	83.00
Source of depth data:	logs	Project number:	443600230
Real time data flag:	0	Daily flow data begin date:	0000-00-00
Daily flow data end date:	0000-00-00	Daily flow data count:	0
Peak flow data begin date:	0000-00-00	Peak flow data end date:	0000-00-00
Peak flow data count:	0	Water quality data begin date:	0000-00-00
Water quality data end date:	0000-00-00	Water quality data count:	0
Ground water data begin date:	1989-09-13	Ground water data end date:	1995-11-08
Ground water data count:	779		

Ground-water levels, Number of Measurements: 779

Date	Feet below Surface	Feet to Sealevel	Date	Feet below Surface	Feet to Sealevel
1995-11-08	6.23		1995-09-20	8.77	
1995-07-31	9.42		1995-06-16	7.21	
1995-05-10	6.36		1995-03-27	4.76	
1995-01-27	3.39		1994-12-15	4.49	
1994-10-27	7.59		1994-09-07	5.29	
1994-08-01	6.01		1994-07-20	5.63	
1994-06-30	4.26		1994-06-07	5.74	
1994-04-29	4.14		1994-03-22	3.30	
1994-02-07	5.58		1993-12-28	5.14	
1993-11-29	3.26		1993-10-27	7.77	
1993-09-27	7.45		1993-08-30	8.24	
1993-07-30	8.66		1993-06-30	7.82	
1993-05-28	6.37		1993-04-29	0.90	
1993-02-26	6.89		1993-02-03	5.07	
1993-01-28	4.74		1992-12-29	4.08	
1992-12-09	4.85		1992-10-26	5.15	
1992-07-02	6.99		1992-06-30	6.85	
1992-06-26	6.46		1992-06-23	6.26	
1992-06-18	6.14		1992-06-15	5.65	
1992-06-08	4.69		1992-06-05	4.75	
1992-05-30	5.18		1992-05-25	4.81	
1992-05-20	4.43		1992-05-15	4.06	
1992-05-09	3.39		1992-05-05	2.82	
1992-04-30	2.95		1992-04-25	2.55	
1992-04-20	2.21		1992-04-15	3.04	
1992-04-10	3.06		1992-04-05	2.78	
1992-03-31	1.99		1992-03-25	4.64	
1992-03-20	4.42		1992-03-15	3.94	
1992-03-10	4.46		1992-03-05	5.08	
1992-02-29	5.01		1992-02-25	5.10	
1992-02-20	5.45		1992-02-15	5.39	
1992-02-10	5.11		1992-02-05	4.69	
1992-01-31	4.18		1992-01-25	3.71	
1992-01-20	3.76		1992-01-15	4.78	
1992-01-10	4.93		1992-01-05	5.33	

GEOCHECK® - PHYSICAL SETTING SOURCE MAP FINDINGS

Ground-water levels, continued.

Date	Feet below Surface	Feet to Sealevel	Date	Feet below Surface	Feet to Sealevel
1991-12-31	5.97		1991-12-25	6.06	
1991-12-20	5.88		1991-12-15	5.91	
1991-12-10	5.92		1991-12-05	5.95	
1991-11-30	6.56		1991-11-25	6.68	
1991-11-20	7.54		1991-11-15	7.52	
1991-11-14	7.58		1991-11-13	7.66	
1991-11-12	7.78		1991-11-11	7.91	
1991-11-10	8.07		1991-11-08	8.08	
1991-11-07	8.11		1991-11-06	8.05	
1991-11-05	8.01		1991-11-04	8.07	
1991-11-03	8.10		1991-11-02	8.11	
1991-11-01	8.11		1991-07-30	8.52	
1991-07-29	8.49		1991-07-28	8.47	
1991-07-27	8.44		1991-07-26	8.42	
1991-07-25	8.40		1991-07-24	8.38	
1991-07-23	8.35		1991-07-22	8.33	
1991-07-21	8.30		1991-07-20	8.28	
1991-07-19	8.27		1991-07-18	8.23	
1991-07-17	8.17		1991-07-16	8.13	
1991-07-15	8.13		1991-07-14	8.19	
1991-07-13	8.21		1991-07-12	8.19	
1991-07-11	8.17		1991-07-10	8.14	
1991-07-09	8.12		1991-07-08	8.12	
1991-07-07	8.15		1991-07-06	8.17	
1991-07-05	8.19		1991-07-04	8.17	
1991-07-03	8.14		1991-07-02	8.13	
1991-07-01	8.11		1991-06-30	8.08	
1991-06-29	8.06		1991-06-28	8.02	
1991-06-27	7.97		1991-06-26	7.92	
1991-06-25	7.88		1991-06-24	7.87	
1991-06-23	7.84		1991-06-22	7.81	
1991-06-21	7.78		1991-06-20	7.74	
1991-06-19	7.69		1991-06-18	7.63	
1991-06-17	7.57		1991-06-16	7.50	
1991-06-15	7.43		1991-06-14	7.35	
1991-06-13	7.26		1991-06-12	7.21	
1991-06-11	7.15		1991-06-10	7.10	
1991-06-09	7.05		1991-06-08	6.98	
1991-06-07	6.91		1991-06-06	6.82	
1991-06-05	6.78		1991-06-04	6.74	
1991-06-03	6.70		1991-06-02	6.67	
1991-06-01	6.65		1991-05-31	6.61	
1991-05-30	6.60		1991-05-29	6.55	
1991-05-28	6.52		1991-05-27	6.47	
1991-05-26	6.39		1991-05-25	6.31	
1991-05-24	6.22		1991-05-23	6.13	
1991-05-22	6.03		1991-05-21	5.93	
1991-05-20	5.84		1991-05-19	5.76	
1991-05-18	5.68		1991-05-17	5.59	
1991-05-16	5.46		1991-05-15	5.30	
1991-05-14	5.17		1991-05-13	5.08	
1991-05-12	5.01		1991-05-11	4.92	
1991-05-10	4.83		1991-05-09	4.70	
1991-05-08	4.63		1991-05-07	4.60	
1991-05-06	4.51		1991-05-05	4.39	

GEOCHECK® - PHYSICAL SETTING SOURCE MAP FINDINGS

Ground-water levels, continued.

Date	Feet below Surface	Feet to Sealevel	Date	Feet below Surface	Feet to Sealevel
1991-05-04	4.26		1991-05-03	4.10	
1991-05-02	3.95		1991-05-01	3.83	
1991-04-30	3.84		1991-04-29	3.83	
1991-04-28	3.73		1991-04-27	3.59	
1991-04-26	3.51		1991-04-25	3.59	
1991-04-24	3.95		1991-04-23	4.34	
1991-04-22	5.10		1991-04-21	5.61	
1991-04-20	5.62		1991-04-19	5.57	
1991-04-18	5.51		1991-04-17	5.44	
1991-04-16	5.43		1991-04-15	5.46	
1991-04-14	5.42		1991-04-13	5.34	
1991-04-12	5.28		1991-04-11	5.23	
1991-04-10	5.27		1991-04-09	5.22	
1991-04-08	5.13		1991-04-07	5.02	
1991-04-06	4.88		1991-04-05	4.73	
1991-04-04	4.65		1991-04-03	4.54	
1991-04-02	4.44		1991-04-01	4.32	
1991-03-31	4.19		1991-03-30	4.12	
1991-03-29	4.08		1991-03-28	4.15	
1991-03-27	4.31		1991-03-26	4.34	
1991-03-25	4.40		1991-03-24	4.48	
1991-03-23	4.51		1991-03-22	4.46	
1991-03-21	4.39		1991-03-20	4.35	
1991-03-19	4.31		1991-03-18	4.24	
1991-03-17	4.15		1991-03-16	4.02	
1991-03-15	3.91		1991-03-14	3.74	
1991-03-13	3.55		1991-03-12	3.35	
1991-03-11	3.12		1991-03-10	2.87	
1991-03-09	2.55		1991-03-08	2.24	
1991-03-07	1.92		1991-03-06	1.82	
1991-03-05	2.11		1991-03-04	3.03	
1991-03-03	4.16		1991-03-02	4.62	
1991-03-01	4.66		1991-02-28	4.57	
1991-02-27	4.43		1991-02-26	4.30	
1991-02-25	4.20		1991-02-24	4.07	
1991-02-23	3.96		1991-02-22	3.95	
1991-02-21	4.00		1991-02-20	4.35	
1991-02-19	4.54		1991-02-18	4.45	
1991-02-17	4.35		1991-02-16	4.23	
1991-02-15	4.10		1991-02-14	3.97	
1991-02-13	3.87		1991-02-12	3.73	
1991-02-11	3.58		1991-02-10	3.44	
1991-02-09	3.36		1991-02-08	3.40	
1991-02-07	3.91		1991-02-06	4.46	
1991-02-05	4.85		1991-02-04	4.90	
1991-02-03	4.84		1991-02-02	4.75	
1991-02-01	4.65		1991-01-31	4.51	
1991-01-30	4.37		1991-01-29	4.23	
1991-01-28	4.05		1991-01-27	3.93	
1991-01-26	3.93		1991-01-25	4.00	
1991-01-24	3.97		1991-01-23	3.98	
1991-01-22	4.00		1991-01-21	3.89	
1991-01-20	3.84		1991-01-19	3.79	
1991-01-18	3.82		1991-01-17	4.11	
1991-01-16	4.45		1991-01-15	4.38	

GEOCHECK® - PHYSICAL SETTING SOURCE MAP FINDINGS

Ground-water levels, continued.

Date	Feet below Surface	Feet to Sealevel	Date	Feet below Surface	Feet to Sealevel
1991-01-14	4.24		1991-01-13	4.10	
1991-01-12	4.07		1991-01-11	4.11	
1991-01-10	3.99		1991-01-09	3.82	
1991-01-08	3.63		1991-01-07	3.42	
1991-01-06	3.19		1991-01-05	2.90	
1991-01-04	2.65		1991-01-03	2.30	
1991-01-02	1.87		1991-01-01	1.61	
1990-12-31	1.89		1990-12-30	3.06	
1990-12-29	3.34		1990-12-28	3.13	
1990-12-27	2.87		1990-12-26	2.58	
1990-12-25	2.37		1990-12-24	2.81	
1990-12-23	3.72		1990-12-22	3.86	
1990-12-21	3.92		1990-12-20	3.95	
1990-12-19	4.26		1990-12-18	4.80	
1990-12-17	4.87		1990-12-16	4.88	
1990-12-15	4.82		1990-12-14	4.73	
1990-12-13	4.61		1990-12-12	4.49	
1990-12-11	4.35		1990-12-10	4.23	
1990-12-09	4.13		1990-12-08	4.03	
1990-12-07	3.99		1990-12-06	3.95	
1990-12-05	4.08		1990-12-04	4.99	
1990-12-03	5.42		1990-12-02	5.36	
1990-12-01	5.27		1990-11-30	5.18	
1990-11-29	5.09		1990-11-28	4.98	
1990-11-27	4.87		1990-11-26	4.79	
1990-11-25	4.69		1990-11-24	4.63	
1990-11-23	4.57		1990-11-22	4.51	
1990-11-21	4.40		1990-11-20	4.27	
1990-11-19	4.15		1990-11-18	4.05	
1990-11-17	3.98		1990-11-16	3.90	
1990-11-15	3.78		1990-11-14	3.67	
1990-11-13	3.53		1990-11-12	3.42	
1990-11-11	3.53		1990-11-10	4.27	
1990-11-09	4.42		1990-11-08	4.31	
1990-11-07	4.23		1990-11-06	4.13	
1990-11-05	3.99		1990-11-04	3.84	
1990-11-03	3.68		1990-11-02	3.47	
1990-11-01	3.23		1990-10-31	2.93	
1990-10-30	2.59		1990-10-29	2.22	
1990-10-28	1.80		1990-10-27	1.36	
1990-10-26	1.25		1990-10-25	1.25	
1990-10-24	1.50		1990-10-23	3.01	
1990-10-22	3.19		1990-10-21	2.91	
1990-10-20	2.63		1990-10-19	2.62	
1990-10-18	3.25		1990-10-17	2.99	
1990-10-16	2.58		1990-10-15	2.26	
1990-10-14	2.24		1990-10-13	3.04	
1990-10-12	4.31		1990-10-11	6.03	
1990-10-10	6.29		1990-10-09	6.26	
1990-10-08	6.23		1990-10-07	6.20	
1990-10-06	6.22		1990-10-05	6.25	
1990-10-04	6.26		1990-10-03	6.28	
1990-10-02	6.25		1990-10-01	6.21	
1990-09-30	6.19		1990-09-29	6.15	
1990-09-28	6.10		1990-09-27	6.05	

GEOCHECK® - PHYSICAL SETTING SOURCE MAP FINDINGS

Ground-water levels, continued.

Date	Feet below Surface	Feet to Sealevel	Date	Feet below Surface	Feet to Sealevel
1990-09-26	5.99		1990-09-25	5.93	
1990-09-24	5.90		1990-09-23	5.87	
1990-09-22	5.86		1990-09-21	5.84	
1990-09-20	5.78		1990-09-19	5.71	
1990-09-18	5.73		1990-09-17	5.83	
1990-09-16	5.87		1990-09-15	6.01	
1990-09-14	6.19		1990-09-13	6.19	
1990-09-12	6.21		1990-09-11	6.28	
1990-09-10	6.38		1990-09-09	6.47	
1990-09-08	6.59		1990-09-07	6.64	
1990-09-06	6.66		1990-09-05	6.65	
1990-09-04	6.59		1990-09-03	6.54	
1990-09-02	6.48		1990-09-01	6.44	
1990-08-31	6.41		1990-08-30	6.39	
1990-08-29	6.37		1990-08-28	6.31	
1990-08-27	6.24		1990-08-26	6.21	
1990-08-25	6.21		1990-08-24	6.26	
1990-08-23	6.32		1990-08-22	6.36	
1990-08-21	6.36		1990-08-20	6.34	
1990-08-19	6.31		1990-08-18	6.27	
1990-08-17	6.20		1990-08-16	6.15	
1990-08-15	6.08		1990-08-14	6.06	
1990-08-13	6.21		1990-08-12	6.21	
1990-08-11	6.15		1990-08-10	6.08	
1990-08-09	6.02		1990-08-08	6.03	
1990-08-07	6.19		1990-08-06	6.19	
1990-08-05	6.16		1990-08-04	6.11	
1990-08-03	6.04		1990-08-02	5.98	
1990-08-01	5.92		1990-07-31	5.86	
1990-07-30	5.78		1990-07-29	5.69	
1990-07-28	5.60		1990-07-27	5.51	
1990-07-26	5.44		1990-07-25	5.38	
1990-07-24	5.36		1990-07-23	5.36	
1990-07-22	5.33		1990-07-21	5.29	
1990-07-20	5.22		1990-07-19	5.11	
1990-07-18	5.00		1990-07-17	5.00	
1990-07-16	5.11		1990-07-15	5.21	
1990-07-14	5.26		1990-07-13	5.62	
1990-07-12	6.29		1990-07-11	6.42	
1990-07-10	6.39		1990-07-09	6.31	
1990-07-08	6.23		1990-07-07	6.16	
1990-07-06	6.09		1990-07-05	6.01	
1990-07-04	5.92		1990-07-03	5.84	
1990-07-02	5.81		1990-07-01	5.81	
1990-06-30	5.88		1990-06-29	5.92	
1990-06-28	5.86		1990-06-27	5.78	
1990-06-26	5.73		1990-06-25	5.66	
1990-06-24	5.60		1990-06-23	5.57	
1990-06-22	5.54		1990-06-21	5.48	
1990-06-20	5.44		1990-06-19	5.43	
1990-06-18	5.38		1990-06-17	5.32	
1990-06-16	5.26		1990-06-15	5.34	
1990-06-14	5.48		1990-06-13	5.41	
1990-06-12	5.31		1990-06-11	5.20	
1990-06-10	5.11		1990-06-09	5.03	

GEOCHECK® - PHYSICAL SETTING SOURCE MAP FINDINGS

Ground-water levels, continued.

Date	Feet below Surface	Feet to Sealevel	Date	Feet below Surface	Feet to Sealevel
1990-06-08	4.92		1990-06-07	4.80	
1990-06-06	4.68		1990-06-05	4.57	
1990-06-04	4.43		1990-06-03	4.31	
1990-06-02	4.20		1990-06-01	4.05	
1990-05-31	3.90		1990-05-30	3.99	
1990-05-29	4.11		1990-05-28	4.00	
1990-05-27	3.83		1990-05-26	3.64	
1990-05-25	3.48		1990-05-24	3.27	
1990-05-23	3.09		1990-05-22	2.99	
1990-05-21	3.30		1990-05-20	3.46	
1990-05-19	3.42		1990-05-18	3.60	
1990-05-17	4.17		1990-05-16	4.58	
1990-05-15	4.61		1990-05-14	4.68	
1990-05-13	4.67		1990-05-12	4.68	
1990-05-11	4.66		1990-05-10	4.58	
1990-05-09	4.53		1990-05-08	4.48	
1990-05-07	4.47		1990-05-06	4.59	
1990-05-05	4.85		1990-05-04	5.01	
1990-05-03	4.97		1990-05-02	4.87	
1990-05-01	4.78		1990-04-30	4.69	
1990-04-29	4.58		1990-04-28	4.47	
1990-04-27	4.38		1990-04-26	4.27	
1990-04-25	4.16		1990-04-24	4.05	
1990-04-23	3.93		1990-04-22	3.81	
1990-04-21	3.71		1990-04-20	3.58	
1990-04-19	3.45		1990-04-18	3.26	
1990-04-17	3.03		1990-04-16	2.81	
1990-04-15	2.59		1990-04-14	2.35	
1990-04-13	2.10		1990-04-12	1.95	
1990-04-11	2.53		1990-04-10	3.25	
1990-04-09	3.24		1990-04-08	3.18	
1990-04-07	3.26		1990-04-06	3.63	
1990-04-05	4.03		1990-04-04	4.37	
1990-04-03	4.63		1990-04-02	4.70	
1990-04-01	4.68		1990-03-31	4.61	
1990-03-30	4.54		1990-03-29	4.49	
1990-03-28	4.41		1990-03-27	4.35	
1990-03-26	4.30		1990-03-25	4.28	
1990-03-24	4.30		1990-03-23	4.34	
1990-03-22	4.43		1990-03-21	4.50	
1990-03-20	4.57		1990-03-19	4.64	
1990-03-18	4.76		1990-03-17	4.97	
1990-03-16	4.97		1990-03-15	4.92	
1990-03-14	4.91		1990-03-13	4.95	
1990-03-12	5.02		1990-03-11	5.05	
1990-03-10	5.02		1990-03-09	4.95	
1990-03-08	4.88		1990-03-07	4.80	
1990-03-06	4.73		1990-03-05	4.65	
1990-03-04	4.57		1990-03-03	4.45	
1990-03-02	4.34		1990-03-01	4.02	
1990-02-28	3.85		1990-02-27	3.71	
1990-02-26	3.58		1990-02-25	3.42	
1990-02-24	3.22		1990-02-23	3.06	
1990-02-22	2.85		1990-02-21	2.61	
1990-02-20	2.26		1990-02-19	1.90	

GEOCHECK® - PHYSICAL SETTING SOURCE MAP FINDINGS

Ground-water levels, continued.

Date	Feet below Surface	Feet to Sealevel	Date	Feet below Surface	Feet to Sealevel
1990-02-18	1.54		1990-02-17	1.49	
1990-02-16	2.41		1990-02-15	3.01	
1990-02-14	2.88		1990-02-13	2.61	
1990-02-12	2.39		1990-02-11	2.30	
1990-02-10	2.86		1990-02-09	3.53	
1990-02-08	3.73		1990-02-07	3.70	
1990-02-06	3.61		1990-02-05	3.61	
1990-02-04	3.80		1990-02-03	4.13	
1990-02-02	4.90		1990-02-01	5.02	
1990-01-31	5.01		1990-01-30	4.97	
1990-01-29	4.92		1990-01-28	4.97	
1990-01-27	5.03		1990-01-26	5.25	
1990-01-25	5.51		1990-01-24	5.64	
1990-01-23	5.72		1990-01-22	5.81	
1990-01-21	5.91		1990-01-20	5.95	
1990-01-19	6.10		1990-01-18	6.52	
1990-01-17	6.76		1990-01-16	6.77	
1990-01-15	6.76		1990-01-14	6.75	
1990-01-13	6.72		1990-01-12	6.65	
1990-01-11	6.64		1990-01-10	6.65	
1990-01-09	6.67		1990-01-08	6.72	
1990-01-07	6.81		1990-01-06	6.94	
1990-01-05	7.07		1990-01-04	7.13	
1990-01-03	7.17		1990-01-02	7.20	
1990-01-01	7.21		1989-12-31	7.21	
1989-12-30	7.24		1989-12-29	7.24	
1989-12-28	7.25		1989-12-27	7.23	
1989-12-26	7.21		1989-12-25	7.19	
1989-12-24	7.16		1989-12-23	7.15	
1989-12-22	7.13		1989-12-21	7.11	
1989-12-20	7.09		1989-12-19	7.08	
1989-12-18	7.07		1989-12-17	7.06	
1989-12-16	7.03		1989-12-15	6.99	
1989-12-14	6.95		1989-12-13	6.91	
1989-12-12	6.89		1989-12-11	6.85	
1989-12-10	6.81		1989-12-09	6.78	
1989-12-08	6.77		1989-12-07	6.75	
1989-12-06	6.70		1989-12-05	6.71	
1989-12-04	6.73		1989-12-03	6.71	
1989-12-02	6.68		1989-12-01	6.68	
1989-11-30	6.65		1989-11-29	6.66	
1989-11-28	6.63		1989-11-27	6.61	
1989-11-26	6.56		1989-11-25	6.48	
1989-11-24	6.41		1989-11-23	6.35	
1989-11-22	6.32		1989-11-21	6.32	
1989-11-20	6.31		1989-11-19	6.35	
1989-11-18	6.43		1989-11-17	6.63	
1989-11-16	6.85		1989-11-15	6.90	
1989-11-14	6.86		1989-11-13	6.83	
1989-11-12	6.84		1989-11-11	6.85	
1989-11-10	6.91		1989-11-09	6.94	
1989-11-08	6.91		1989-11-07	6.86	
1989-11-06	6.82		1989-11-05	6.78	
1989-11-04	6.78		1989-11-03	6.77	
1989-11-02	6.77		1989-11-01	6.78	

GEOCHECK® - PHYSICAL SETTING SOURCE MAP FINDINGS

Ground-water levels, continued.

Date	Feet below Surface	Feet to Sealevel	Date	Feet below Surface	Feet to Sealevel
1989-10-31	6.76		1989-10-30	6.69	
1989-10-29	6.63		1989-10-28	6.56	
1989-10-27	6.48		1989-10-26	6.39	
1989-10-25	6.32		1989-10-24	6.27	
1989-10-23	6.27		1989-10-22	6.41	
1989-10-21	6.85		1989-10-20	7.40	
1989-10-19	7.55		1989-10-18	7.58	
1989-10-17	7.57		1989-10-16	7.54	
1989-10-15	7.52		1989-10-14	7.50	
1989-10-13	7.48		1989-10-12	7.45	
1989-10-11	7.41		1989-10-10	7.38	
1989-10-09	7.35		1989-10-08	7.30	
1989-10-07	7.25		1989-10-06	7.22	
1989-10-05	7.17		1989-10-04	7.12	
1989-10-03	7.09		1989-10-02	7.05	
1989-10-01	7.03		1989-09-30	7.01	
1989-09-29	6.95		1989-09-28	6.91	
1989-09-27	6.90		1989-09-26	6.89	
1989-09-25	6.93		1989-09-24	7.00	
1989-09-23	7.06		1989-09-22	7.05	
1989-09-21	7.03		1989-09-20	7.03	
1989-09-19	7.08		1989-09-18	7.13	
1989-09-17	7.21		1989-09-16	7.37	
1989-09-15	7.47		1989-09-14	7.54	
1989-09-13	7.55				

**19
WNW
1/2 - 1 Mile
Lower**

FED USGS USGS2229094

Agency cd:	USGS	Site no:	420846077032601
Site name:	SB 56		
Latitude:	420846	Dec lat:	42.14618543
Longitude:	0770326	Coor meth:	M
Dec lon:	-77.05691265	Latlong datum:	NAD27
Coor accr:	S	District:	36
Dec latlong datum:	NAD83	County:	101
State:	36	Land net:	Not Reported
Country:	US	Map scale:	Not Reported
Location map:	CORNING M-12-2	Altitude method:	L
Altitude:	933.00	Altitude datum:	NGVD29
Altitude accuracy:	.5		
Hydrologic:	Chemung. New York, Pennsylvania. Area = 1200 sq.mi.		
Topographic:	Valley flat		
Site type:	Ground-water other than Spring	Date construction:	19370101
Date inventoried:	Not Reported	Mean greenwich time offset:	EST
Local standard time flag:	N		
Type of ground water site:	Single well, other than collector or Ranney type		
Aquifer Type:	Not Reported		
Aquifer:	QUATERNARY		
Well depth:	77.0	Hole depth:	Not Reported
Source of depth data:	Not Reported	Project number:	Not Reported
Real time data flag:	0	Daily flow data begin date:	0000-00-00
Daily flow data end date:	0000-00-00	Daily flow data count:	0
Peak flow data begin date:	0000-00-00	Peak flow data end date:	0000-00-00

GEOCHECK® - PHYSICAL SETTING SOURCE MAP FINDINGS

Peak flow data count: 0
 Water quality data end date: 1966-09-00
 Ground water data begin date: 1942-04-01
 Ground water data count: 1

Water quality data begin date: 1966-09-00
 Water quality data count: 1
 Ground water data end date: 1942-04-01

Ground-water levels, Number of Measurements: 1

Date	Feet below Surface	Feet to Sealevel
1942-04-01	18.00	

C20
WNW
1/2 - 1 Mile
Higher

FED USGS USGS2229093

Agency cd:	USGS	Site no:	420844077033101
Site name:	SB 55		
Latitude:	420844		
Longitude:	0770331	Dec lat:	42.14562986
Dec lon:	-77.05830161	Coor meth:	M
Coor accr:	S	Latlong datum:	NAD27
Dec latlong datum:	NAD83	District:	36
State:	36	County:	101
Country:	US	Land net:	Not Reported
Location map:	CORNING M-12-2	Map scale:	Not Reported
Altitude:	931.00	Altitude method:	L
Altitude accuracy:	.5	Altitude datum:	NGVD29
Hydrologic:	Chemung. New York, Pennsylvania. Area = 1200 sq.mi.		
Topographic:	Valley flat		
Site type:	Ground-water other than Spring	Date construction:	19430101
Date inventoried:	Not Reported	Mean greenwich time offset:	EST
Local standard time flag:	N		
Type of ground water site:	Single well, other than collector or Ranney type		
Aquifer Type:	Not Reported		
Aquifer:	QUATERNARY		
Well depth:	87.0	Hole depth:	Not Reported
Source of depth data:	Not Reported	Project number:	Not Reported
Real time data flag:	0	Daily flow data begin date:	0000-00-00
Daily flow data end date:	0000-00-00	Daily flow data count:	0
Peak flow data begin date:	0000-00-00	Peak flow data end date:	0000-00-00
Peak flow data count:	0	Water quality data begin date:	0000-00-00
Water quality data end date:	0000-00-00	Water quality data count:	0
Ground water data begin date:	1943-09-01	Ground water data end date:	1943-09-01
Ground water data count:	1		

Ground-water levels, Number of Measurements: 1

Date	Feet below Surface	Feet to Sealevel
1943-09-01	22.00	

C21
WNW
1/2 - 1 Mile
Higher

FED USGS USGS2229092

GEOCHECK® - PHYSICAL SETTING SOURCE MAP FINDINGS

Agency cd:	USGS	Site no:	420842077033201
Site name:	SB 54		
Latitude:	420842		
Longitude:	0770332	Dec lat:	42.14507431
Dec lon:	-77.0585794	Coor meth:	M
Coor accr:	S	Latlong datum:	NAD27
Dec latlong datum:	NAD83	District:	36
State:	36	County:	101
Country:	US	Land net:	Not Reported
Location map:	CORNING M-12-2	Map scale:	Not Reported
Altitude:	932.00	Altitude method:	L
Altitude accuracy:	.5	Altitude datum:	NGVD29
Hydrologic:	Chemung. New York, Pennsylvania. Area = 1200 sq.mi.		
Topographic:	Alluvial or marine terrace		
Site type:	Ground-water other than Spring	Date construction:	19000101
Date inventoried:	Not Reported	Mean greenwich time offset:	EST
Local standard time flag:	N		
Type of ground water site:	Single well, other than collector or Ranney type		
Aquifer Type:	Not Reported		
Aquifer:	QUATERNARY		
Well depth:	76.0	Hole depth:	Not Reported
Source of depth data:	Not Reported	Project number:	Not Reported
Real time data flag:	0	Daily flow data begin date:	0000-00-00
Daily flow data end date:	0000-00-00	Daily flow data count:	0
Peak flow data begin date:	0000-00-00	Peak flow data end date:	0000-00-00
Peak flow data count:	0	Water quality data begin date:	0000-00-00
Water quality data end date:	0000-00-00	Water quality data count:	0
Ground water data begin date:	1968-01-01	Ground water data end date:	1968-01-01
Ground water data count:	1		

Ground-water levels, Number of Measurements: 1

Date	Feet below Surface	Feet to Sealevel

1968-01-01	21.00	

**22
West
1/2 - 1 Mile
Higher**

FED USGS USGS2229082

Agency cd:	USGS	Site no:	420835077033601
Site name:	SB 45		
Latitude:	420835		
Longitude:	0770336	Dec lat:	42.14312986
Dec lon:	-77.05969057	Coor meth:	M
Coor accr:	S	Latlong datum:	NAD27
Dec latlong datum:	NAD83	District:	36
State:	36	County:	101
Country:	US	Land net:	Not Reported
Location map:	CORNING M-12-2	Map scale:	Not Reported
Altitude:	938.00	Altitude method:	M
Altitude accuracy:	10	Altitude datum:	NGVD29
Hydrologic:	Chemung. New York, Pennsylvania. Area = 1200 sq.mi.		
Topographic:	Alluvial or marine terrace		
Site type:	Ground-water other than Spring	Date construction:	19000101
Date inventoried:	Not Reported	Mean greenwich time offset:	EST

GEOCHECK® - PHYSICAL SETTING SOURCE MAP FINDINGS

Local standard time flag:	N	Hole depth:	Not Reported
Type of ground water site:	Single well, other than collector or Ranney type	Project number:	Not Reported
Aquifer Type:	Not Reported	Daily flow data begin date:	0000-00-00
Aquifer:	Not Reported	Daily flow data count:	0
Well depth:	125	Peak flow data end date:	0000-00-00
Source of depth data:	Not Reported	Water quality data begin date:	0000-00-00
Real time data flag:	0	Water quality data count:	0
Daily flow data end date:	0000-00-00	Ground water data begin date:	1945-03-01
Peak flow data begin date:	0000-00-00	Ground water data end date:	1945-03-01
Peak flow data count:	0		
Water quality data end date:	0000-00-00		
Ground water data begin date:	1945-03-01		
Ground water data count:	1		

Ground-water levels, Number of Measurements: 1

Date	Feet below Surface	Feet to Sealevel

1945-03-01		

Note: The site was flowing, but the head could not be measured without additional equipment.

**23
NW
1/2 - 1 Mile
Higher**

FED USGS USGS2228912

Agency cd:	USGS	Site no:	420857077032701
Site name:	SB 61		
Latitude:	420857		
Longitude:	0770327	Dec lat:	42.14924099
Dec lon:	-77.05719044	Coor meth:	M
Coor accr:	S	Latlong datum:	NAD27
Dec latlong datum:	NAD83	District:	36
State:	36	County:	101
Country:	US	Land net:	Not Reported
Location map:	CORNING M-12-2	Map scale:	Not Reported
Altitude:	930.00	Altitude method:	M
Altitude accuracy:	10	Altitude datum:	NGVD29
Hydrologic:	Chemung. New York, Pennsylvania. Area = 1200 sq.mi.		
Topographic:	Valley flat		
Site type:	Ground-water other than Spring	Date construction:	19550101
Date inventoried:	Not Reported	Mean greenwich time offset:	EST
Local standard time flag:	N		
Type of ground water site:	Single well, other than collector or Ranney type		
Aquifer Type:	Not Reported		
Aquifer:	QUATERNARY		
Well depth:	71.0	Hole depth:	Not Reported
Source of depth data:	Not Reported	Project number:	Not Reported
Real time data flag:	0	Daily flow data begin date:	0000-00-00
Daily flow data end date:	0000-00-00	Daily flow data count:	0
Peak flow data begin date:	0000-00-00	Peak flow data end date:	0000-00-00
Peak flow data count:	0	Water quality data begin date:	1966-09-00
Water quality data end date:	1966-09-00	Water quality data count:	1
Ground water data begin date:	1955-07-01	Ground water data end date:	1955-07-01
Ground water data count:	1		

GEOCHECK® - PHYSICAL SETTING SOURCE MAP FINDINGS

Ground-water levels, Number of Measurements: 1

Date	Feet below Surface	Feet to Sealevel
1955-07-01	22.00	

D24
West
1/2 - 1 Mile
Higher

FED USGS USGS2229089

Agency cd:	USGS	Site no:	420841077033601
Site name:	SB 51		
Latitude:	420841		
Longitude:	0770336	Dec lat:	42.14479652
Dec lon:	-77.05969056	Coor meth:	M
Coor accr:	S	Latlong datum:	NAD27
Dec latlong datum:	NAD83	District:	36
State:	36	County:	101
Country:	US	Land net:	Not Reported
Location map:	CORNING M-12-2	Map scale:	Not Reported
Altitude:	937.00	Altitude method:	M
Altitude accuracy:	10	Altitude datum:	NGVD29
Hydrologic:	Chemung. New York, Pennsylvania. Area = 1200 sq.mi.		
Topographic:	Alluvial or marine terrace		
Site type:	Ground-water other than Spring	Date construction:	19470101
Date inventoried:	Not Reported	Mean greenwich time offset:	EST
Local standard time flag:	N		
Type of ground water site:	Single well, other than collector or Ranney type		
Aquifer Type:	Not Reported		
Aquifer:	QUATERNARY		
Well depth:	105	Hole depth:	Not Reported
Source of depth data:	Not Reported	Project number:	Not Reported
Real time data flag:	0	Daily flow data begin date:	0000-00-00
Daily flow data end date:	0000-00-00	Daily flow data count:	0
Peak flow data begin date:	0000-00-00	Peak flow data end date:	0000-00-00
Peak flow data count:	0	Water quality data begin date:	1962-05-00
Water quality data end date:	1962-05-23	Water quality data count:	2
Ground water data begin date:	0000-00-00	Ground water data end date:	0000-00-00
Ground water data count:	0		

Ground-water levels, Number of Measurements: 0

25
NW
1/2 - 1 Mile
Higher

FED USGS USGS2228916

Agency cd:	USGS	Site no:	420902077032501
Site name:	SB 64		
Latitude:	420902		
Longitude:	0770325	Dec lat:	42.15062988
Dec lon:	-77.05663485	Coor meth:	M
Coor accr:	S	Latlong datum:	NAD27
Dec latlong datum:	NAD83	District:	36
State:	36	County:	101
Country:	US	Land net:	Not Reported
Location map:	CORNING M-12-2	Map scale:	Not Reported

GEOCHECK® - PHYSICAL SETTING SOURCE MAP FINDINGS

Altitude:	930.00	Altitude method:	M
Altitude accuracy:	10	Altitude datum:	NGVD29
Hydrologic:	Chemung. New York, Pennsylvania. Area = 1200 sq.mi.		
Topographic:	Valley flat		
Site type:	Ground-water other than Spring	Date construction:	19550101
Date inventoried:	Not Reported	Mean greenwich time offset:	EST
Local standard time flag:	N		
Type of ground water site:	Single well, other than collector or Ranney type		
Aquifer Type:	Not Reported		
Aquifer:	QUATERNARY		
Well depth:	69.0	Hole depth:	Not Reported
Source of depth data:	Not Reported	Project number:	Not Reported
Real time data flag:	0	Daily flow data begin date:	0000-00-00
Daily flow data end date:	0000-00-00	Daily flow data count:	0
Peak flow data begin date:	0000-00-00	Peak flow data end date:	0000-00-00
Peak flow data count:	0	Water quality data begin date:	1973-03-14
Water quality data end date:	1973-03-14	Water quality data count:	1
Ground water data begin date:	1955-06-01	Ground water data end date:	1955-06-01
Ground water data count:	1		

Ground-water levels, Number of Measurements: 1

Date	Feet below Surface	Feet to Sealevel

1955-06-01	21.00	

D26
West
1/2 - 1 Mile
Higher

FED USGS USGS2229090

Agency cd:	USGS	Site no:	420841077033901
Site name:	SB 52		
Latitude:	420841		
Longitude:	0770339	Dec lat:	42.14479652
Dec lon:	-77.06052394	Coor meth:	M
Coor accr:	S	Latlong datum:	NAD27
Dec latlong datum:	NAD83	District:	36
State:	36	County:	101
Country:	US	Land net:	Not Reported
Location map:	CORNING M-12-2	Map scale:	Not Reported
Altitude:	937.00	Altitude method:	M
Altitude accuracy:	10	Altitude datum:	NGVD29
Hydrologic:	Chemung. New York, Pennsylvania. Area = 1200 sq.mi.		
Topographic:	Alluvial or marine terrace		
Site type:	Ground-water other than Spring	Date construction:	19570101
Date inventoried:	Not Reported	Mean greenwich time offset:	EST
Local standard time flag:	N		
Type of ground water site:	Single well, other than collector or Ranney type		
Aquifer Type:	Not Reported		
Aquifer:	ICE-CONTACT DEPOSITS		
Well depth:	98.0	Hole depth:	Not Reported
Source of depth data:	Not Reported	Project number:	Not Reported
Real time data flag:	0	Daily flow data begin date:	0000-00-00
Daily flow data end date:	0000-00-00	Daily flow data count:	0
Peak flow data begin date:	0000-00-00	Peak flow data end date:	0000-00-00
Peak flow data count:	0	Water quality data begin date:	1962-05-23
Water quality data end date:	1962-05-23	Water quality data count:	1
Ground water data begin date:	1957-04-01	Ground water data end date:	1957-04-01
Ground water data count:	1		

GEOCHECK® - PHYSICAL SETTING SOURCE MAP FINDINGS

Ground-water levels, Number of Measurements: 1

Date	Feet below Surface	Feet to Sealevel
1957-04-01	18.00	

27
WNW
1/2 - 1 Mile
Higher

FED USGS USGS2228911

Agency cd:	USGS	Site no:	420856077033601
Site name:	SB 60		
Latitude:	420856		
Longitude:	0770336	Dec lat:	42.1489632
Dec lon:	-77.05969056	Coor meth:	M
Coor accr:	S	Latlong datum:	NAD27
Dec latlong datum:	NAD83	District:	36
State:	36	County:	101
Country:	US	Land net:	Not Reported
Location map:	CORNING M-12-2	Map scale:	Not Reported
Altitude:	932.00	Altitude method:	L
Altitude accuracy:	.5	Altitude datum:	NGVD29
Hydrologic:	Chemung. New York, Pennsylvania. Area = 1200 sq.mi.		
Topographic:	Valley flat		
Site type:	Ground-water other than Spring	Date construction:	19440101
Date inventoried:	Not Reported	Mean greenwich time offset:	EST
Local standard time flag:	N		
Type of ground water site:	Single well, other than collector or Ranney type		
Aquifer Type:	Not Reported		
Aquifer:	QUATERNARY		
Well depth:	71.0	Hole depth:	Not Reported
Source of depth data:	Not Reported	Project number:	Not Reported
Real time data flag:	0	Daily flow data begin date:	0000-00-00
Daily flow data end date:	0000-00-00	Daily flow data count:	0
Peak flow data begin date:	0000-00-00	Peak flow data end date:	0000-00-00
Peak flow data count:	0	Water quality data begin date:	0000-00-00
Water quality data end date:	0000-00-00	Water quality data count:	0
Ground water data begin date:	1945-06-01	Ground water data end date:	1945-06-01
Ground water data count:	1		

Ground-water levels, Number of Measurements: 1

Date	Feet below Surface	Feet to Sealevel
1945-06-01	16.00	

E28
SE
1/2 - 1 Mile
Lower

NY WELLS NYWS003368

Well Id:	NY5001219	System name:	SOUTH CORNING VILLAGE
System Id:	001	Well name:	DRILLED WELL
Type:	WL	Active?:	A
County:	STEBEN COUNTY	Latitude:	420758 000
Longitude:	770202 000	Slec_type_:	AC
Agency:	MATTISON, WILLIAM		
Address:	Village of South Corning 1 Clarke Street		
City/State/Zip:	CORNING NY 14830		
Phone:	607-936-3642		

GEOCHECK® - PHYSICAL SETTING SOURCE MAP FINDINGS

Map ID
 Direction
 Distance
 Elevation

Database EDR ID Number

E29
SE
1/2 - 1 Mile
Lower

FED USGS USGS2229062

Agency cd:	USGS	Site no:	420756077020001
Site name:	SB 31		
Latitude:	420756		
Longitude:	0770200	Dec lat:	42.1322966
Dec lon:	-77.03302264	Coor meth:	M
Coor accr:	S	Latlong datum:	NAD27
Dec latlong datum:	NAD83	District:	36
State:	36	County:	101
Country:	US	Land net:	Not Reported
Location map:	CORNING M-12-2	Map scale:	Not Reported
Altitude:	910.00	Altitude method:	M
Altitude accuracy:	10	Altitude datum:	NGVD29
Hydrologic:	Chemung. New York, Pennsylvania. Area = 1200 sq.mi.		
Topographic:	Valley flat		
Site type:	Ground-water other than Spring	Date construction:	19670101
Date inventoried:	Not Reported	Mean greenwich time offset:	EST
Local standard time flag:	N		
Type of ground water site:	Single well, other than collector or Ranney type		
Aquifer Type:	Not Reported		
Aquifer:	ICE-CONTACT DEPOSITS		
Well depth:	74.0	Hole depth:	Not Reported
Source of depth data:	Not Reported	Project number:	Not Reported
Real time data flag:	0	Daily flow data begin date:	0000-00-00
Daily flow data end date:	0000-00-00	Daily flow data count:	0
Peak flow data begin date:	0000-00-00	Peak flow data end date:	0000-00-00
Peak flow data count:	0	Water quality data begin date:	1967-06-27
Water quality data end date:	1967-06-27	Water quality data count:	1
Ground water data begin date:	0000-00-00	Ground water data end date:	0000-00-00
Ground water data count:	0		

Ground-water levels, Number of Measurements: 0

GEOCHECK® - PHYSICAL SETTING SOURCE MAP FINDINGS RADON

AREA RADON INFORMATION

State Database: NY Radon

Radon Test Results

Zip	Num Sites	< 4 Pci/L	>= 4 Pci/L	>= 20 Pci/L	Avg > 4 Pci/L	Max Pci/L
14830	309	145 (46.9%)	127 (41.1%)	37 (12%)	9.39	131.2
14830	1	0 (0%)	1 (100%)	0 (0%)	4.10	4.1
14830	3	1 (33.3%)	2 (66.7%)	0 (0%)	7.17	11.3
14830	1	0 (0%)	1 (100%)	0 (0%)	8.70	8.7
14830	1	1 (100%)	0 (0%)	0 (0%)	3.20	3.2
14830	1	1 (100%)	0 (0%)	0 (0%)	3.00	3.0
14830	1	1 (100%)	0 (0%)	0 (0%)	2.90	2.9
14830	1	0 (0%)	1 (100%)	0 (0%)	6.60	6.6

Federal EPA Radon Zone for STEUBEN County: 1

- Note: Zone 1 indoor average level > 4 pCi/L.
: Zone 2 indoor average level >= 2 pCi/L and <= 4 pCi/L.
: Zone 3 indoor average level < 2 pCi/L.

Federal Area Radon Information for STEUBEN COUNTY, NY

Number of sites tested: 89

Area	Average Activity	% <4 pCi/L	% 4-20 pCi/L	% >20 pCi/L
Living Area	1.540 pCi/L	69%	29%	1%
Basement	4.960 pCi/L	49%	40%	10%

PHYSICAL SETTING SOURCE RECORDS SEARCHED

TOPOGRAPHIC INFORMATION

USGS 7.5' Digital Elevation Model (DEM)

Source: United States Geologic Survey

EDR acquired the USGS 7.5' Digital Elevation Model in 2002 and updated it in 2006. The 7.5 minute DEM corresponds to the USGS 1:24,000- and 1:25,000-scale topographic quadrangle maps. The DEM provides elevation data with consistent elevation units and projection.

HYDROLOGIC INFORMATION

Flood Zone Data: This data, available in select counties across the country, was obtained by EDR in 1999 from the Federal Emergency Management Agency (FEMA). Data depicts 100-year and 500-year flood zones as defined by FEMA.

NWI: National Wetlands Inventory. This data, available in select counties across the country, was obtained by EDR in 2002 from the U.S. Fish and Wildlife Service.

State Wetlands Data: Freshwater Wetlands

Source: Department of Environmental Conservation

Telephone: 518-402-8961

HYDROGEOLOGIC INFORMATION

AQUIFLOW^R Information System

Source: EDR proprietary database of groundwater flow information

EDR has developed the AQUIFLOW Information System (AIS) to provide data on the general direction of groundwater flow at specific points. EDR has reviewed reports submitted to regulatory authorities at select sites and has extracted the date of the report, hydrogeologically determined groundwater flow direction and depth to water table information.

GEOLOGIC INFORMATION

Geologic Age and Rock Stratigraphic Unit

Source: P.G. Schruben, R.E. Arndt and W.J. Bawiec, Geology of the Conterminous U.S. at 1:2,500,000 Scale - A digital representation of the 1974 P.B. King and H.M. Beikman Map, USGS Digital Data Series DDS - 11 (1994).

STATSGO: State Soil Geographic Database

Source: Department of Agriculture, Natural Resources Conservation Services

The U.S. Department of Agriculture's (USDA) Natural Resources Conservation Service (NRCS) leads the national Conservation Soil Survey (NCSS) and is responsible for collecting, storing, maintaining and distributing soil survey information for privately owned lands in the United States. A soil map in a soil survey is a representation of soil patterns in a landscape. Soil maps for STATSGO are compiled by generalizing more detailed (SSURGO) soil survey maps.

SSURGO: Soil Survey Geographic Database

Source: Department of Agriculture, Natural Resources Conservation Services (NRCS)

Telephone: 800-672-5559

SSURGO is the most detailed level of mapping done by the Natural Resources Conservation Services, mapping scales generally range from 1:12,000 to 1:63,360. Field mapping methods using national standards are used to construct the soil maps in the Soil Survey Geographic (SSURGO) database. SSURGO digitizing duplicates the original soil survey maps. This level of mapping is designed for use by landowners, townships and county natural resource planning and management.

PHYSICAL SETTING SOURCE RECORDS SEARCHED

LOCAL / REGIONAL WATER AGENCY RECORDS

FEDERAL WATER WELLS

PWS: Public Water Systems

Source: EPA/Office of Drinking Water

Telephone: 202-564-3750

Public Water System data from the Federal Reporting Data System. A PWS is any water system which provides water to at least 25 people for at least 60 days annually. PWSs provide water from wells, rivers and other sources.

PWS ENF: Public Water Systems Violation and Enforcement Data

Source: EPA/Office of Drinking Water

Telephone: 202-564-3750

Violation and Enforcement data for Public Water Systems from the Safe Drinking Water Information System (SDWIS) after August 1995. Prior to August 1995, the data came from the Federal Reporting Data System (FRDS).

USGS Water Wells: USGS National Water Inventory System (NWIS)

This database contains descriptive information on sites where the USGS collects or has collected data on surface water and/or groundwater. The groundwater data includes information on wells, springs, and other sources of groundwater.

STATE RECORDS

New York Public Water Wells

Source: New York Department of Health

Telephone: 518-458-6731

OTHER STATE DATABASE INFORMATION

RADON

State Database: NY Radon

Source: Department of Health

Telephone: 518-402-7556

Radon Test Results

Area Radon Information

Source: USGS

Telephone: 703-356-4020

The National Radon Database has been developed by the U.S. Environmental Protection Agency (USEPA) and is a compilation of the EPA/State Residential Radon Survey and the National Residential Radon Survey. The study covers the years 1986 - 1992. Where necessary data has been supplemented by information collected at private sources such as universities and research institutions.

EPA Radon Zones

Source: EPA

Telephone: 703-356-4020

Sections 307 & 309 of IRAA directed EPA to list and identify areas of U.S. with the potential for elevated indoor radon levels.

OTHER

Airport Landing Facilities: Private and public use landing facilities

Source: Federal Aviation Administration, 800-457-6656

Epicenters: World earthquake epicenters, Richter 5 or greater

Source: Department of Commerce, National Oceanic and Atmospheric Administration

PHYSICAL SETTING SOURCE RECORDS SEARCHED

STREET AND ADDRESS INFORMATION

© 2006 Tele Atlas North America, Inc. All rights reserved. This material is proprietary and the subject of copyright protection and other intellectual property rights owned by or licensed to Tele Atlas North America, Inc. The use of this material is subject to the terms of a license agreement. You will be held liable for any unauthorized copying or disclosure of this material.

EDR NEPA Check®



**Fallbrook Site
88 Tioga Ave
Corning, NY 14830**

Inquiry Number: 1929540.1s

May 16, 2007

**The Standard in
Environmental Risk
Information**

440 Wheelers Farms Road
Milford, Connecticut 06461

Nationwide Customer Service

Telephone: 1-800-352-0050
Fax: 1-800-231-6802
Internet: www.edrnet.com

TABLE OF CONTENTS

<u>SECTION</u>	<u>PAGE</u>
EDR NEPACheck® Description.....	1
Map Findings Summary.....	2
Natural Areas.....	3
Historic Sites.....	5
Flood Plain.....	10
Wetlands.....	12
Wetlands Classification System.....	14
FCC & FAA Sites.....	18
Key Contacts and Government Records Searched.....	22

Thank you for your business.
Please contact EDR at 1-800-352-0050
with any questions or comments.

Disclaimer - Copyright and Trademark Notice

This Report contains certain information obtained from a variety of public and other sources reasonably available to Environmental Data Resources, Inc. It cannot be concluded from this Report that coverage information for the target and surrounding properties does not exist from other sources. **NO WARRANTY EXPRESSED OR IMPLIED, IS MADE WHATSOEVER IN CONNECTION WITH THIS REPORT. ENVIRONMENTAL DATA RESOURCES, INC. SPECIFICALLY DISCLAIMS THE MAKING OF ANY SUCH WARRANTIES, INCLUDING WITHOUT LIMITATION, MERCHANTABILITY OR FITNESS FOR A PARTICULAR USE OR PURPOSE. ALL RISK IS ASSUMED BY THE USER. IN NO EVENT SHALL ENVIRONMENTAL DATA RESOURCES, INC. BE LIABLE TO ANYONE, WHETHER ARISING OUT OF ERRORS OR OMISSIONS, NEGLIGENCE, ACCIDENT OR ANY OTHER CAUSE, FOR ANY LOSS OF DAMAGE, INCLUDING, WITHOUT LIMITATION, SPECIAL, INCIDENTAL, CONSEQUENTIAL, OR EXEMPLARY DAMAGES. ANY LIABILITY ON THE PART OF ENVIRONMENTAL DATA RESOURCES, INC. IS STRICTLY LIMITED TO A REFUND OF THE AMOUNT PAID FOR THIS REPORT.** Purchaser accepts this Report "AS IS". Any analyses, estimates, ratings, environmental risk levels or risk codes provided in this Report are provided for illustrative purposes only, and are not intended to provide, nor should they be interpreted as providing any facts regarding, or prediction or forecast of, any environmental risk for any property. Only a Phase I Environmental Site Assessment performed by an environmental professional can provide information regarding the environmental risk for any property. Additionally, the information provided in this Report is not to be construed as legal advice.

Copyright 2007 by Environmental Data Resources, Inc. All rights reserved. Reproduction in any media or format, in whole or in part, of any report or map of Environmental Data Resources, Inc., or its affiliates, is prohibited without prior written permission.

EDR and its logos (including Sanborn and Sanborn Map) are trademarks of Environmental Data Resources, Inc. or its affiliates. All other trademarks used herein are the property of their respective owners.

EDR NEPACheck® DESCRIPTION

The National Environmental Policy Act of 1969 (NEPA) requires that Federal agencies include in their decision-making processes appropriate and careful consideration of all environmental effects and actions, analyze potential environmental effects of proposed actions and their alternatives for public understanding and scrutiny, avoid or minimize adverse effects of proposed actions, and restore and enhance environmental quality as much as possible.

The EDR NEPACheck provides information which may be used, in conjunction with additional research, to determine whether a proposed site or action will have significant environmental effect.

The report provides maps and data for the following items (where available). Search results are provided in the Map Findings Summary on page 2 of this report.

Section

Natural Areas Map

- Federal Lands Data:

- Officially designated wilderness areas
- Officially designated wildlife preserves, sanctuaries and refuges
- Wild and scenic rivers
- Fish and Wildlife

- Threatened or Endangered Species, Fish and Wildlife, Critical Habitat Data (where available)

Regulation

47 CFR 1.1307(1)

47 CFR 1.1307(2)

40 CFR 6.302(e)

40 CFR 6.302

47 CFR 1.1307(3); 40 CFR 6.302

Historic Sites Map

- National Register of Historic Places
- State Historic Places (where available)
- Indian Reservations

47 CFR 1.1307(4); 40 CFR 6.302

Flood Plain Map

- National Flood Plain Data (where available)

47 CFR 1.1307(6); 40 CFR 6.302

Wetlands Map

- National Wetlands Inventory Data (where available)

47 CFR 1.1307(7); 40 CFR 6.302

FCC & FAA Map

- FCC antenna/tower sites, AM Radio Towers, FAA Markings and Obstructions, AM Radio Interference Zones, Airports, Topographic gradient

47 CFR 1.1307(8)

Key Contacts and Government Records Searched

MAP FINDINGS SUMMARY

The databases searched in this report are listed below. Database descriptions and other agency contact information is contained in the Key Contacts and Government Records Searched section on page 22 of this report.

TARGET PROPERTY ADDRESS

FALLBROOK SITE
88 TIOGA AVE
CORNING, NY 14830

Inquiry #: 1929540.1s
Date: 5/16/7











TARGET PROPERTY COORDINATES

Latitude (North): 42.143398 - 42° 8' 36.2"
Longitude (West): 77.046799 - 77° 2' 48.5"
Universal Tranverse Mercator: Zone 18
UTM X (Meters): 330861.7
UTM Y (Meters): 4667512.0

Applicable Regulation from 47 CFR/FCC Checklist	Database	Search Distance (Miles)	Within Search	Within 1/8 Mile
<u>NATURAL AREAS MAP</u>				
1.1307a (1) Officially Designated Wilderness Area	US Federal Lands	1.00	NO	NO
1.1307a (2) Officially Designated Wildlife Preserve	US Federal Lands	1.00	NO	NO
1.1307a (2) Officially Designated Wildlife Preserve	NY Wildlife Management Areas	1.00	NO	NO
1.1307a (3) Threatened or Endangered Species or Critical Habitat	County Endangered Species	County	YES	N/A
<u>HISTORIC SITES MAP</u>				
1.1307a (4) Listed or eligible for National Register	National Register Hist. Places	1.00	YES	YES
	Indian Reservation	1.00	NO	NO
	APPAL_TRAIL	1.00	NO	NO
<u>FLOODPLAIN MAP</u>				
1.1307 (6) Located in a Flood Plain	FLOODPLAIN	1.00	YES	YES
<u>WETLANDS MAP</u>				
1.1307 (7) Change in surface features (wetland fill)	NWI	1.00	YES	YES
<u>FCC & FAA SITES MAP</u>				
	FCC Cellular	1.00	NO	NO
	FCC Antenna	1.00	YES	NO
	FCC Tower	1.00	NO	NO
	FCC AM Tower	1.00	NO	NO
	FAA DOF	1.00	NO	NO
	Airports	1.00	NO	NO
	Power Lines	1.00	NO	NO

Natural Areas Map



- | | |
|---|---|
|  Target Property |  Locations |
|  Roads |  Federal Areas |
|  County Boundary |  Federal Linear Features |
|  Waterways |  State Areas |
|  Water |  State Linear Features |



SITE NAME: Fallbrook Site
 ADDRESS: 88 Tioga Ave
 Corning NY 14830
 LAT/LONG: 42.1434 / 77.0468

CLIENT: Haley & Aldrich of New York
 CONTACT: Bethany Zinni
 INQUIRY #: 1929540.1s
 DATE: May 16, 2007

NATURAL AREAS MAP FINDINGS

Endangered Species Listed for: STEUBEN County, NY.

Source: EPA Endangered Species Protection Program Database

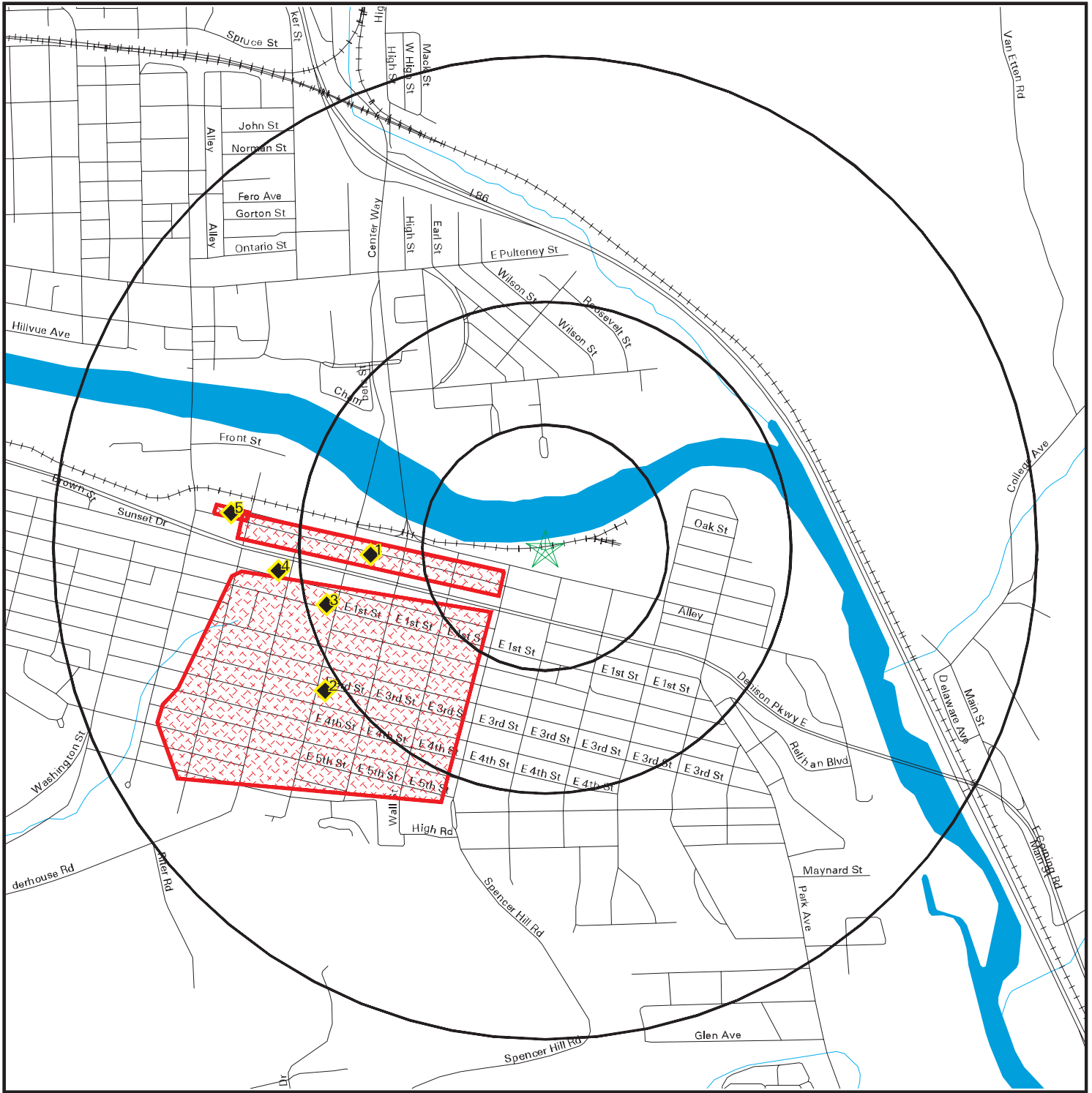
MAMMAL: BAT, INDIANA

Map ID
Direction
Distance
Distance (ft.)

EDR ID
Database

No mapped sites were found in EDR's search of available government records within the search radius around the target property.

Historic Sites Map



- ★ Target Property
- ◇ Streets
- ▬ County Boundary
- ▬ Waterways
- Water
- ◆ Historic Sites
- ▨ Federal Historic Areas
- ▨ State Historic Areas
- ▨ US Indian Reservations
- ▲ Scenic Trail

<p>SITE NAME: Fallbrook Site ADDRESS: 88 Tioga Ave Corning NY 14830 LAT/LONG: 42.1434 / 77.0468</p>	<p>CLIENT: Haley & Aldrich of New York CONTACT: Bethany Zinni INQUIRY #: 1929540.1s DATE: May 16, 2007</p> <p style="text-align: right;">TC1929540.1s Page 5 of 27</p>
--	---

HISTORIC SITES MAP FINDINGS

Map ID
 Direction
 Distance
 Distance (ft.)

EDR ID
 Database

1	Resource Name:	Market Street Historic District	
WSW	Alternate Name:	Not Reported	74001307
0-1/8 mi	Resource Address:	Market St. from Chestnut St. to Wall St.	National Register Hist. Places
508	Resource Type:	District	
	Location:	Corning, NY	
	County:	Steuben, NY	
	Primary Certification:	Listed in the national register	
	Certification Date:	19740301	Acreage: 200
	Number of Buildings:	130	Number of Objects: 0
	Number of Sites:	0	Num. of Structures: 0
	Number of non-contributing Buildings:	0	
	Number of non-contributing Objects:	0	
	Number of non-contributing Sites:	0	
	Num. of non-contributing Structures:	0	
	Applicable Criteria:	Event, Architecture/Engineering	
	Areas of Significance:	Industry, Commerce, Transportation, Architecture	
	Current Function:	Commerce/trade	
	Building Material:	Stone, Terra cotta, None listed, Brick, Iron	

2	Resource Name:	Southside Historic District	
SW	Alternate Name:	Not Reported	98000137
1/8-1/4 mi	Resource Address:	Roughly bounded by NY 17, Chemung St., Spencer Hill, and Washington St.	National Register Hist. Places
902	Resource Type:	District	
	Location:	Corning, NY	
	County:	Steuben, NY	
	Primary Certification:	Listed in the national register	
	Certification Date:	19980220	Acreage: 1400
	Number of Buildings:	624	Number of Objects: 4
	Number of Sites:	1	Num. of Structures: 0
	Number of non-contributing Buildings:	100	
	Number of non-contributing Objects:	0	
	Number of non-contributing Sites:	0	
	Num. of non-contributing Structures:	0	
	Applicable Criteria:	Architecture/Engineering, Event	
	Areas of Significance:	Architecture, Social history	
	Current Function:	Landscape, Religion, Education, Government, Domestic	
	Building Material:	Glass, Terra cotta, Weatherboard, Shingle, Brick, Asphalt	

HISTORIC SITES MAP FINDINGS

Map ID
Direction
Distance
Distance (ft.)

EDR ID
Database

3 WSW 1/4-1/2 mi 2422	Resource Name: World War Memorial Library Alternate Name: Not Reported Resource Address: 149 Pine St. Resource Type: Building Location: Corning, NY County: Steuben, NY Primary Certification: Listed in the national register Certification Date: 19950331 Acreage: 9 Number of Buildings: 1 Number of Objects: 0 Number of Sites: 0 Num. of Structures: 0 Number of non-contributing Buildings: 0 Number of non-contributing Objects: 0 Number of non-contributing Sites: 0 Num. of non-contributing Structures: 0 Applicable Criteria: Architecture/Engineering Areas of Significance: Architecture Current Function: Government Building Material: Stone, Brick, Slate, None listed Other Names: Corning City Club	95000361 National Register Hist. Places
--------------------------------	---	--

4 West 1/2-1 mi 2875	Resource Name: US Post Office--Corning Alternate Name: US Post Offices in New York State, 1858-1943, TR Resource Address: 129 Walnut St. Resource Type: Building Location: Corning, NY County: Steuben, NY Primary Certification: Listed in the national register Certification Date: 19881117 Acreage: 9 Number of Buildings: 1 Number of Objects: 0 Number of Sites: 0 Num. of Structures: 0 Number of non-contributing Buildings: 0 Number of non-contributing Objects: 0 Number of non-contributing Sites: 0 Num. of non-contributing Structures: 0 Applicable Criteria: Event, Architecture/Engineering Areas of Significance: Architecture, Politics/government Current Function: Government Building Material: Terra cotta, Brick, Granite Other Names: Corning Post Office	88002474 National Register Hist. Places
-------------------------------	---	--

HISTORIC SITES MAP FINDINGS

Map ID
Direction
Distance
Distance (ft.)

EDR ID
Database

<p>5 West 1/2-1 mi 3204</p>	<p>Resource Name: Market Street Historic District (Boundary Increase) Alternate Name: Not Reported Resource Address: N side of Market St. from Chestnut St. and Bridge St. Resource Type: District Location: Corning, NY County: Steuben, NY Primary Certification: Listed in the national register Certification Date: 20001006 Acreage: 9 Number of Buildings: 12 Number of Objects: Not Reported Number of Sites: Not Reported Num. of Structures: Not Reported Number of non-contributing Buildings: Not Reported Number of non-contributing Objects: Not Reported Number of non-contributing Sites: Not Reported Num. of non-contributing Structures: Not Reported Applicable Criteria: Event, Architecture/Engineering Areas of Significance: Commerce, Architecture Current Function: Commerce/trade, Social, Domestic Building Material: Not Reported</p>	<p>00001152 National Register Hist. Places</p>
---	---	--

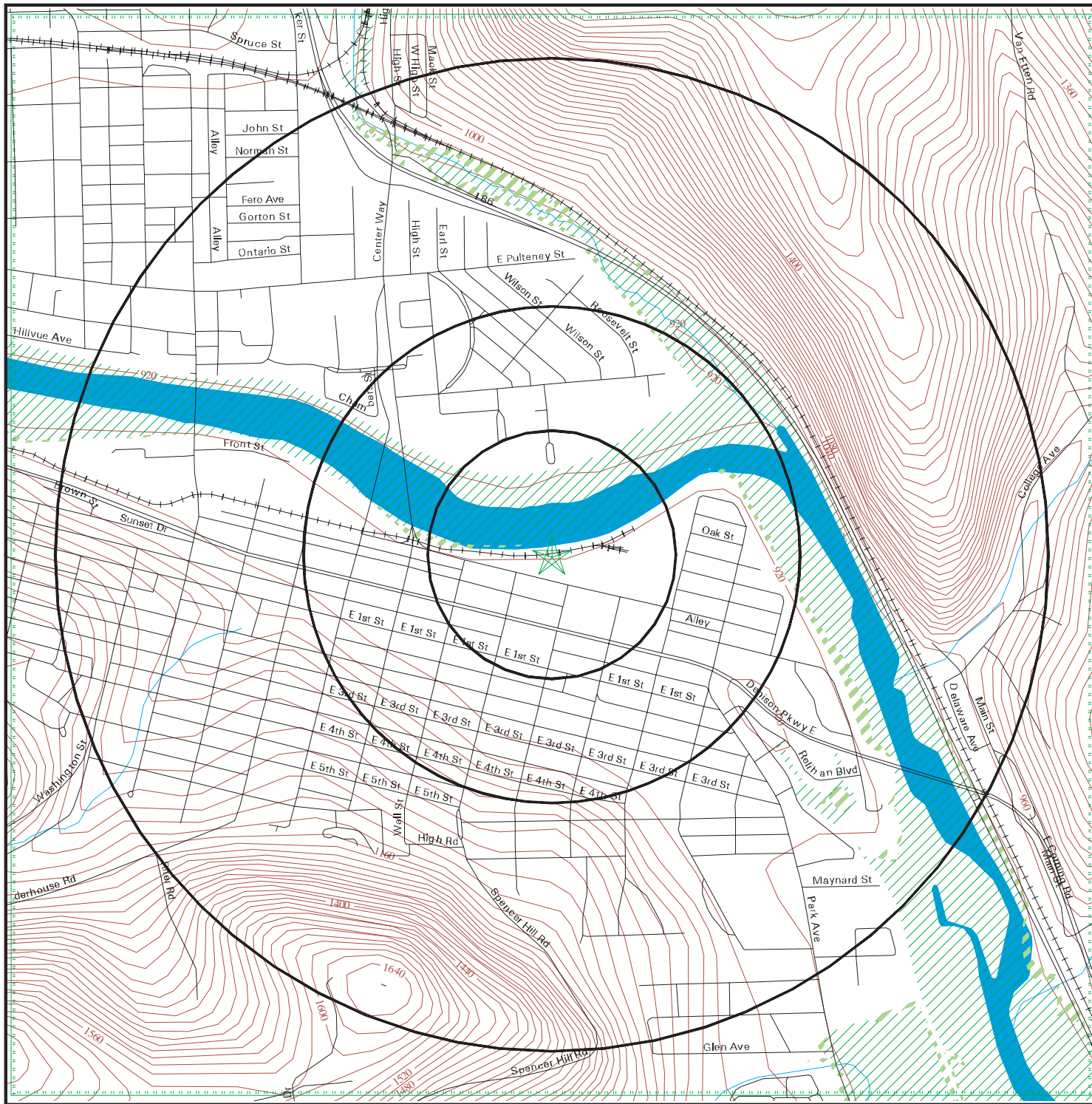
UNMAPPABLE HISTORIC SITES













Due to poor or inadequate address information, the following sites were not mapped:

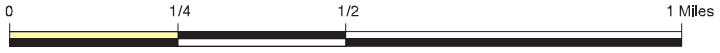
Status
EDR ID
Database

No unmapped sites were found in EDR's search of available government records.

Flood Plain Map



-  Major Roads
-  Contour Lines
-  Waterways
-  County Boundary
-  Power Lines
-  Pipe Lines
-  Fault Lines
-  Water
-  100-year flood zone
-  500-year flood zone
-  Electronic FEMA data available
-  Electronic FEMA data not available



<p>SITE NAME: Fallbrook Site ADDRESS: 88 Tioga Ave Corning NY 14830 LAT/LONG: 42.1434 / 77.0468</p>	<p>CLIENT: Haley & Aldrich of New York CONTACT: Bethany Zinni INQUIRY #: 1929540.1s DATE: May 16, 2007</p>
---	---

FLOOD PLAIN MAP FINDINGS

Source: FEMA Q3 Flood Data

County

FEMA flood data electronic coverage

STEUBEN, NY

YES

Flood Plain panel at target property:

3607720001D

Additional Flood Plain panel(s) in search area:

3607730015C

3607730025C

3607730020C

3607820001D

National Wetlands Inventory Map



- | | | |
|-----------------|-------------|-----------------------------------|
| Major Roads | Power Lines | Water |
| Contour Lines | Pipe Lines | National Wetland Inventory |
| Waterways | Fault Lines | State Wetlands |
| County Boundary | | Electronic NWI data available |
| | | Electronic NWI data not available |

SITE NAME: Fallbrook Site
 ADDRESS: 88 Tioga Ave
 Corning NY 14830
 LAT/LONG: 42.1434 / 77.0468

CLIENT: Haley & Aldrich of New York
 CONTACT: Bethany Zinni
 INQUIRY #: 1929540.1s
 DATE: May 16, 2007

WETLANDS MAP FINDINGS

Source: Fish and Wildlife Service NWI data

NWI hardcopy map at target property: Corning
 Additional NWI hardcopy map(s) in search area:
 Not reported in source data

Map ID	Direction	Distance	Distance (ft.)	Code and Description*	Database
1	North	0-1/8 mi	127	R2UBH [R] Riverine, [2] Lower Perennial, [UB] Unconsolidated Bottom, [H] Permanently Flooded	NWI
2	NNW	0-1/8 mi	555	PEM1A [P] Palustrine, [EM] Emergent, [1] Persistent, [A] Temporarily Flooded	NWI
3	WNW	1/8-1/4 mi	755	PEM1E [P] Palustrine, [EM] Emergent, [1] Persistent, [E] Seasonally Flooded/Saturated	NWI
4	ENE	1/4-1/2 mi	2275	R2USA [R] Riverine, [2] Lower Perennial, [US] Unconsolidated Shore, [A] Temporarily Flooded	NWI
5	NE	1/4-1/2 mi	2569	PFO1A [P] Palustrine, [FO] Forested, [1] Broad-Leaved Deciduous, [A] Temporarily Flooded	NWI
6	East	1/2-1 mi	2753	PSS1A [P] Palustrine, [SS] Scrub-Shrub, [1] Broad-Leaved Deciduous, [A] Temporarily Flooded	NWI
7	SE	1/2-1 mi	3656	PUBHx [P] Palustrine, [UB] Unconsolidated Bottom, [H] Permanently Flooded, [x] Excavated	NWI
8	ESE	1/2-1 mi	3821	R2USA [R] Riverine, [2] Lower Perennial, [US] Unconsolidated Shore, [A] Temporarily Flooded	NWI
9	SE	1/2-1 mi	5148	PEM1A [P] Palustrine, [EM] Emergent, [1] Persistent, [A] Temporarily Flooded	NWI

*See Wetland Classification System for additional information.

WETLANDS CLASSIFICATION SYSTEM

National Wetland Inventory Maps are produced by the U.S. Fish and Wildlife Service, a sub-department of the U.S. Department of the Interior. In 1974, the U.S. Fish and Wildlife Service developed a criteria for wetland classification with four long range objectives:

- to describe ecological units that have certain homogeneous natural attributes,
- to arrange these units in a system that will aid decisions about resource management,
- to furnish units for inventory and mapping, and
- to provide uniformity in concepts and terminology throughout the U.S.

High altitude infrared photographs, soil maps, topographic maps and site visits are the methods used to gather data for the productions of these maps. In the infrared photos, wetlands appear as different colors and these wetlands are then classified by type. Using a hierarchical classification, the maps identify wetland and deepwater habitats according to:

- system
- subsystem
- class
- subclass
- modifiers

(as defined by Cowardin, et al. U.S. Fish and Wildlife Service FWS/OBS 79/31. 1979.)

The classification system consists of five systems:

1. marine
2. estuarine
3. riverine
4. lacustrine
5. palustrine

The marine system consists of deep water tidal habitats and adjacent tidal wetlands. The riverine system consists of all wetlands contained within a channel. The lacustrine systems includes all nontidal wetlands related to swamps, bogs & marshes. The estuarine system consists of deepwater tidal habitats and where ocean water is diluted by fresh water. The palustrine system includes nontidal wetlands dominated by trees and shrubs and where salinity is below .5% in tidal areas. All of these systems are divided in subsystems and then further divided into class.

National Wetland Inventory Maps are produced by transferring gathered data on a standard 7.5 minute U.S.G.S. topographic map. Approximately 52 square miles are covered on a National Wetland Inventory map at a scale of 1:24,000. Electronic data is compiled by digitizing these National Wetland Inventory Maps.

SYSTEM

MARINE

SUBSYSTEM

1 - SUBTIDAL

2 - INTERTIDAL

CLASS	RB-ROCK BOTTOM	UB-UNCONSOLIDATED BOTTOM	AB-AQUATIC BED	RF-REEF	OW-OPEN WATER / Unknown Bottom	AB-AQUATIC BED	RF-REEF	RS-ROCKY SHORE	US-UNCONSOLIDATED SHORE
Subclass	1 Bedrock 2 Rubble	1 Cobble-Gravel 2 Sand 3 Mud 4 Organic	1 Algal 3 Rooted Vascular 5 Unknown Submergent	1 Coral 3 Worm		1 Algal 3 Rooted Vascular 5 Unknown Submergent	1 Coral 3 Worm	1 Bedrock 2 Rubble	1 Cobble-Gravel 2 Sand 3 Mud 4 Organic

SYSTEM

E - ESTUARINE

SUBSYSTEM

1 - SUBTIDAL

CLASS	RB-ROCK BOTTOM	UB-UNCONSOLIDATED BOTTOM	AB-AQUATIC BED	RF-REEF	OW-OPEN WATER / Unknown Bottom
Subclass	1 Bedrock 2 Rubble	1 Cobble-Gravel 2 Sand 3 Mud 4 Organic	1 Algal 3 Rooted Vascular 4 Floating Vascular 5 Unknown Submergent 6 Unknown Surface	2 Mollusk 3 Worm	

SUBSYSTEM

2 - INTERTIDAL

CLASS	AB-AQUATIC BED	RF-REEF	SB - STREAMBED	RS-ROCKY SHORE	US-UNCONSOLIDATED SHORE	EM-EMERGENT	SS-SCRUB SHRUB	FO-FORESTED
Subclass	1 Algal 3 Rooted Vascular 4 Floating Vascular 5 Unknown Submergent 6 Unknown Surface	2 Mollusk 3 Worm	1 Cobble-Gravel 2 Sand 3 Mud 4 Organic	1 Bedrock 2 Rubble	1 Cobble-Gravel 2 Sand 3 Mud 4 Organic	1 Persistent 2 Nonpersistent	1 Broad-Leaved Deciduous 2 Needle-Leaved Deciduous 3 Broad-Leaved Evergreen 4 Needle-Leaved Evergreen 5 Dead 6 Deciduous 7 Evergreen	1 Broad-Leaved Deciduous 2 Needle-Leaved Deciduous 3 Broad-Leaved Evergreen 4 Needle-Leaved Evergreen 5 Dead 6 Deciduous 7 Evergreen

SYSTEM

R - RIVERINE

SUBSYSTEM

1 - TIDAL 2 - LOWER PERENNIAL 3 - UPPER PERENNIAL 4 - INTERMITTENT 5 - UNKNOWN PERENNIAL

CLASS	RB-ROCK BOTTOM	UB-UNCONSOLIDATED BOTTOM	*SB-STREAMBED	AB-AQUATIC BED	RS-ROCKY SHORE	US-UNCONSOLIDATED SHORE	**EM-EMERGENT	OW-OPEN WATER/ Unknown Bottom
Subclass	1 Bedrock 2 Rubble	1 Cobble-Gravel 2 Sand 3 Mud 4 Organic	1 Bedrock 2 Rubble 3 Cobble-Gravel 4 Sand 5 Mud 6 Organic 7 Vegetated	1 Algal 2 Aquatic Moss 3 Rooted Vascular 4 Floating Vascular 5 Unknown Submergent 6 Unknown Surface	1 Bedrock 2 Rubble	1 Cobble-Gravel 2 Sand 3 Mud 4 Organic 5 Vegetated	2 Nonpersistent	

* STREAMBED is limited to TIDAL and INTERMITTENT SUBSYSTEMS, and comprises the only CLASS in the INTERMITTENT SUBSYSTEM.
 **EMERGENT is limited to TIDAL and LOWER PERENNIAL SUBSYSTEMS.

SYSTEM

L - LACUSTRINE

SUBSYSTEM

1 - LIMNETIC

CLASS	RB-ROCK BOTTOM	UB-UNCONSOLIDATED BOTTOM	AB-AQUATIC BED	OW-OPEN WATER/ Unknown Bottom
Subclass	1 Bedrock 2 Rubble	1 Cobble-Gravel 2 Sand 3 Mud 4 Organic	1 Algal 2 Aquatic Moss 3 Rooted Vascular 4 Floating Vascular 5 Unknown Submergent 6 Unknown Surface	

SUBSYSTEM

2 - LITTORAL

CLASS	RB-ROCK BOTTOM	UB-UNCONSOLIDATED BOTTOM	AB-AQUATIC BED	RS-ROCKY SHORE	US-UNCONSOLIDATED SHORE	EM-EMERGENT	OW-OPEN WATER/ Unknown Bottom
Subclass	1 Bedrock 2 Rubble	1 Cobble-Gravel 2 Sand 3 Mud 4 Organic	1 Algal 2 Aquatic Moss 3 Rooted Vascular 4 Floating Vascular 5 Unknown Submergent 6 Unknown Surface	1 Bedrock 2 Rubble	1 Cobble-Gravel 2 Sand 3 Mud 4 Organic 5 Vegetated	2 Nonpersistent	

SUBSYSTEM

P - PALUSTRINE

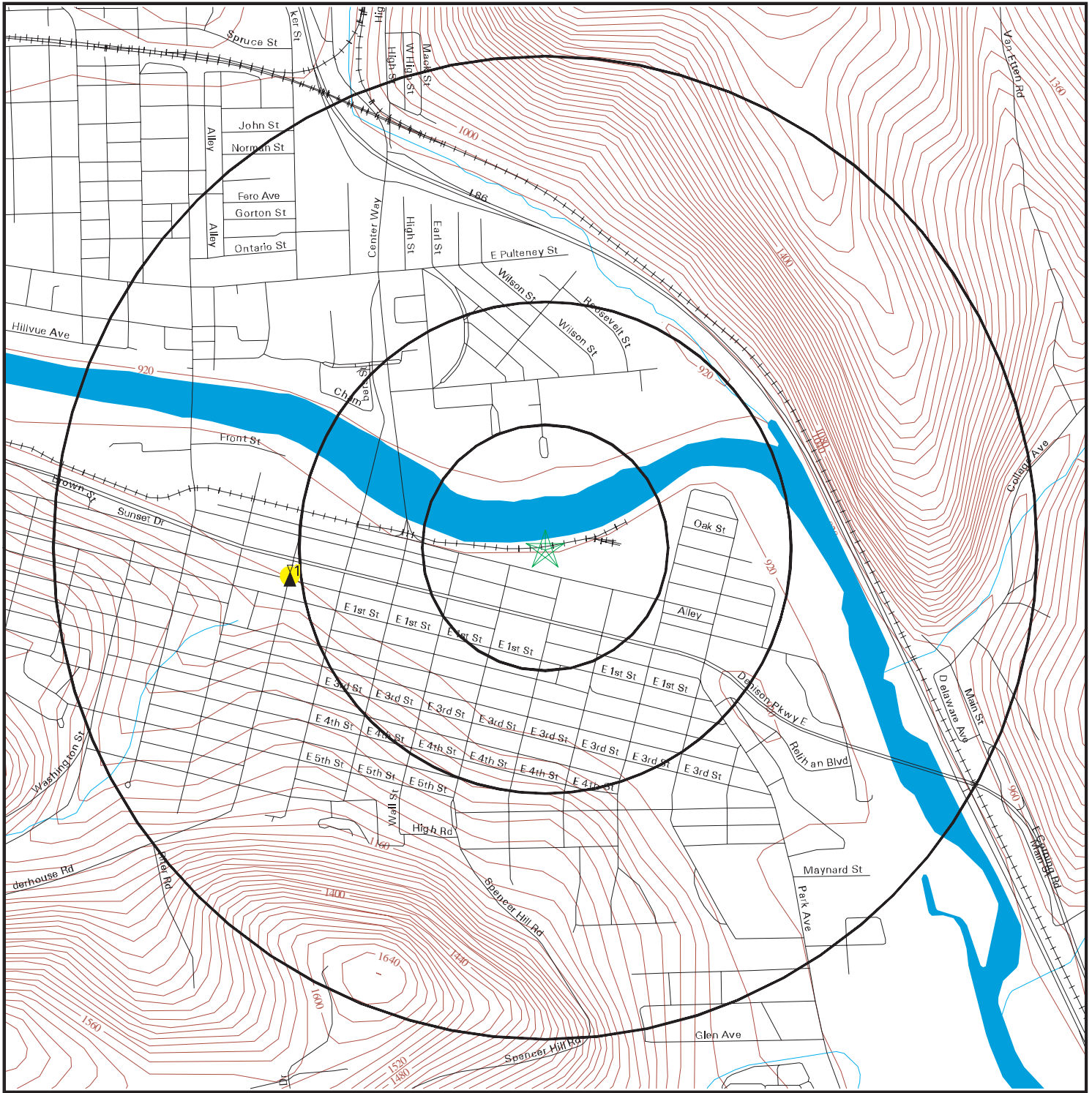
CLASS	RB--ROCK BOTTOM	UB--UNCONSOLIDATED BOTTOM	AB-AQUATIC BED	US--UNCONSOLIDATED SHORE	ML--MOSS- LICHEN	EM--EMERGENT	SS--SCRUB-SHRUB	FO--FORESTED	OW-OPEN WATER/ Unknown
Subclass	1 Bedrock 2 Rubble 3 Mud 4 Organic	1 Cobble-Gravel 2 Sand	1 Algal 2 Aquatic Moss 3 Rooted Vascular 4 Floating Vascular 5 Unknown 6 Unknown Surface	1 Cobble-Gravel 2 Sand 3 Mud 4 Organic 5 Vegetated	1 Moss 2 Lichen	1 Persistent 2 Nonpersistent	1 Broad-Leaved 2 Needle-Leaved 3 Broad-Leaved 4 Needle-Leaved 5 Dead 6 Deciduous 7 Evergreen	1 Broad-Leaved 2 Needle-Leaved 3 Broad-Leaved 4 Needle-Leaved 5 Dead 6 Deciduous 7 Evergreen	

MODIFIERS

In order to more adequately describe wetland and deepwater habitats one or more of the water regime, water chemistry, soil, or special modifiers may be applied at the class or lower level in the hierarchy. The farmed modifier may also be applied to the ecological system.

WATER REGIME				WATER CHEMISTRY			SOIL	SPECIAL MODIFIERS
Non-Tidal	Tidal	Coastal Halinity	Inland Salinity	pH	all Fresh Water			
A Temporarily Flooded	H Permanently Flooded	K Artificially Flooded	*S Temporary-Tidal		1 Hyperhaline	7 Hypersaline	g Organic	b Beaver
B Saturated	J Intermittently Flooded	L Subtidal	*R Seasonal-Tidal		2 Euhaline	8 Eusaline	n Mineral	d Partially Drained/Ditched
C Seasonally Flooded	K Artificially Flooded	M Irregularly Exposed	*T Semipermanent -Tidal		3 Mixohaline (Brackish)	9 Mixosaline	a Acid	f Farmed
D Seasonally Flooded/ Well Drained	W Intermittently Flooded/Temporary	N Regularly Flooded	V Permanent -Tidal		4 Polyhaline	0 Fresh	t Circumneutral	h Diked/Impounded
E Seasonally Flooded/ Saturated	Y Saturated/Semipermanent/ Seasonal	P Irregularly Flooded	U Unknown		5 Mesohaline		i Alkaline	r Artificial Substrate
F Semipermanently Flooded	Z Intermittently Exposed/Permanent	*These water regimes are only used in tidally influenced, freshwater systems.			6 Oligohaline			s Spoil
G Intermittently Exposed	U Unknown				0 Fresh			x Excavated

FCC & FAA Sites Map



-  Streets
-  Contour Lines
-  County Boundary
-  Waterways
-  Power Lines
-  Water
-  Sites
-  Omni Directional AM Interference
-  Directional AM Interference



SITE NAME: Fallbrook Site
 ADDRESS: 88 Tioga Ave
 Corning NY 14830
 LAT/LONG: 42.1434 / 77.0468

CLIENT: Haley & Aldrich of New York
 CONTACT: Bethany Zinni
 INQUIRY #: 1929540.1s
 DATE: May 16, 2007

FCC & FAA SITES MAP FINDINGS TOWERS

Map ID
Direction
Distance
Distance (ft.)

EDR ID
Database

1
West
1/2-1 mi
2760

ANT100000007045
ANTREG

Tower ID:	1007238		
Address:	136 WALNUT ST, CORNING, NY		
Lat (NAD 27):	420833	Lon (NAD 27):	0770326
Lat (NAD 83):	420833	Lon (NAD 83):	0770325
Construction Date:	Jan 1 1983	Dismantled Date:	
Nepa Flag:	N	FAA ID:	
Structure Type:	B	Elevation (M):	286.51
Structure Hgt (M):	17.68	Hgt Above Ground:	17.68
Hgt Above Ground (M):		Hgt Above Mean Sea Level (M):	
Date Activated:	Jan 25 1997	License Issue Date:	Jan 25 1997
Date Keyed:	Nov 8 1996	Date Printed:	Feb 10 1997
Date Processed:	Nov 8 1996	Date Received:	Nov 1 1996
Licensee Signature	E A HELLMAN		
Nature of Modification:		Purpose:	R
Company (DBA) Name:			
Owner Name:	NYNEX		
Attention:			
Owner Address:	395 FLATBUSH AVE EXT RM 506, BROOKLYN, NY 11201		
Owner PO Box:		Phone Number:	
E-Mail Address:			
Internet Domain:			
Painting & Lighting Specs:		Date of Last Remarks:	Jan 25 1997
Special Conditions #1:			
Special Conditions #2:			
Key Remarks:	CLEARED STRUCTURE BASED ON THE 6 METER RULE CRITERIA.		

This record is for a license, and it may or may not indicate a site which has been built.

FCC & FAA SITES MAP FINDINGS AIRPORTS

EDR ID
Database

No Sites Reported.

FCC & FAA SITES MAP FINDINGS POWERLINES

EDR ID
Database

No Sites Reported.

KEY CONTACTS & GOVERNMENT RECORDS SEARCHED

Various Federal laws and executive orders address specific environmental concerns. NEPA requires the responsible offices to integrate to the greatest practical extent the applicable procedures required by these laws and executive orders. EDR provides key contacts at agencies charged with implementing these laws and executive orders to supplement the information contained in this report.

NATURAL AREAS

Officially designated wilderness areas

Government Records Searched in This Report

FED_LAND: Federal Lands

Source: USGS

Telephone: 703-648-5094

Federal data from Bureau of Land Management, National Park Service, Forest Service, and Fish and Wildlife Service.

- National Parks
- Forests
- Monuments
- Wildlife Sanctuaries, Preserves, Refuges
- Federal Wilderness Areas.

Date of Government Version: 12/31/2005

Federal Contacts for Additional Information

National Park Service, Northeast Region

200 custom Street, Fifth Floor

Philadelphia, PA 19106

215-597-7013

USDA Forest Service, Eastern

310 West Wisconsin Avenue

Milwaukee, WI 53203

414-297-3693

BLM - Eastern States Office

7450 Boston Blvd.

Springfield, VA 22153

703-440-1713

Fish & Wildlife Service, Region 5

Div. Of Personnel Mgmt. 300 Westgate Center Drive

Hadley, MA 01035-9589

413-253-8313

Officially designated wildlife preserves, sanctuaries and refuges

Government Records Searched in This Report

FED_LAND: Federal Lands

Source: USGS

Telephone: 703-648-5094

Federal data from Bureau of Land Management, National Park Service, Forest Service, and Fish and Wildlife Service.

- National Parks
- Forests
- Monuments
- Wildlife Sanctuaries, Preserves, Refuges
- Federal Wilderness Areas.

Date of Government Version: 12/31/2005

KEY CONTACTS & GOVERNMENT RECORDS SEARCHED

NY Wildlife Management Areas: Wildlife Management Areas
Borders of New York State Wildlife Management Areas
Source: Dept. of Env. Conservation.
Telephone: 518-783-5733

Federal Contacts for Additional Information

Fish & Wildlife Service, Region 5
Div. Of Personnel Mgmt. 300 Westgate Center Drive
Hadley, MA 01035-9589
413-253-8313

State Contacts for Additional Information

Dept. of Environmental Conservation 518-457-5690

Wild and scenic rivers

Government Records Searched in This Report

FED_LAND: Federal Lands

Source: USGS

Telephone: 703-648-5094

Federal data from Bureau of Land Management, National Park Service, Forest Service, and Fish and Wildlife Service.

- National Parks
- Forests
- Monuments
- Wildlife Sanctuaries, Preserves, Refuges
- Federal Wilderness Areas.

Date of Government Version: 12/31/2005

Federal Contacts for Additional Information

Fish & Wildlife Service, Region 5
Div. Of Personnel Mgmt. 300 Westgate Center Drive
Hadley, MA 01035-9589
413-253-8313

Endangered Species

Government Records Searched in This Report

Endangered Species Protection Program Database

A listing of endangered species by county.

Source: Environmental Protection Agency

Telephone: 703-305-5239

Federal Contacts for Additional Information

Fish & Wildlife Service, Region 5
Div. Of Personnel Mgmt. 300 Westgate Center Drive
Hadley, MA 01035-9589
413-253-8313

State Contacts for Additional Information

Natural Heritage Program, Dept. of Environmental Conservation 518-783-3932

KEY CONTACTS & GOVERNMENT RECORDS SEARCHED

LANDMARKS, HISTORICAL, AND ARCHEOLOGICAL SITES

Historic Places

Government Records Searched in This Report

National Register of Historic Places:

The National Register of Historic Places is the official federal list of districts, sites, buildings, structures, and objects significant in American history, architecture, archeology, engineering, and culture. These contribute to an understanding of the historical and cultural foundations of the nation.

The National Register includes:

- All prehistoric and historic units of the National Park System;
- National Historic Landmarks, which are properties recognized by the Secretary of the Interior as possessing national significance; and
- Properties significant in American, state, or local prehistory and history that have been nominated by State Historic Preservation Officers, federal agencies, and others, and have been approved for listing by the National Park Service.

Date of Government Version: 03/23/2006

Federal Contacts for Additional Information

Park Service; Advisory Council on Historic Preservation
1849 C Street NW
Washington, DC 20240
Phone: (202) 208-6843

State Contacts for Additional Information

Parks, Recreation & Historic Preservation 518-474-0443

Indian Religious Sites

Government Records Searched in This Report

Indian Reservations:

This map layer portrays Indian administrated lands of the United States that have any area equal to or greater than 640 acres.

Source: USGS

Phone: 888-275-8747

Date of Government Version: 12/31/2005

Federal Contacts for Additional Information

Department of the Interior- Bureau of Indian Affairs
Office of Public Affairs
1849 C Street, NW
Washington, DC 20240-0001
Office: 202-208-3711
Fax: 202-501-1516

National Association of Tribal Historic Preservation Officers

1411 K Street NW, Suite 700
Washington, DC 20005
Phone: 202-628-8476
Fax: 202-628-2241

KEY CONTACTS & GOVERNMENT RECORDS SEARCHED

State Contacts for Additional Information

A listing of local Tribal Leaders and Bureau of Indian Affairs Representatives can be found at:
<http://www.doi.gov/bia/areas/agency.html>

Eastern Area Office, Bureau of Indian Affairs
3701 N. Fairfax Drive Mail Stop 260-VASQ
Arlington, VA 22203
703-235-2571

Scenic Trails

Government Records Searched in This Report

APPAL_TRAIL: Appalachian Trail
Source: Appalachian Trail Conference
Telephone: (304) 535-6331
Appalachian Trail centerline.

State Contacts for Additional Information

Appalachian Trail Conference
799 Washington Street P.O. Box 807
Harpers Ferry, WV 25425-0807
(304) 535-6331

North County Trail Association
49 Monroe Center Suite 200B
Grand Rapids, Michigan 49503
616-454-5506

FLOOD PLAIN, WETLANDS AND COASTAL ZONE

Flood Plain Management

Government Records Searched in This Report

Flood Zone Data: This data, available in select counties across the country, was obtained by EDR in 1999 from the Federal Emergency Management Agency (FEMA). Data depicts 100-year and 500-year flood zones as defined by FEMA.

Federal Contacts for Additional Information

Federal Emergency Management Agency 877-3362-627

State Contacts for Additional Information

New York State Emergency Management Office 518-457-2200

Wetlands Protection

Government Records Searched in This Report

NWI: National Wetlands Inventory. This data, available in select counties across the country, was obtained by EDR in 2004 from the U.S. Fish and Wildlife Service.

State Wetlands Data: Freshwater Wetlands

Source: Department of Environmental Conservation
Telephone: 518-402-8961

Federal Contacts for Additional Information

Fish & Wildlife Service 813-570-5412

State Contacts for Additional Information

Dept. of Environmental Conservation 518-457-5690

KEY CONTACTS & GOVERNMENT RECORDS SEARCHED

Coastal Zone Management

Government Records Searched in This Report

CAMA Management Areas

Dept. of Env., Health & Natural Resources
919-733-2293

Federal Contacts for Additional Information

Office of Ocean and Coastal Resource Management

N/ORM, SSMC4
1305 East-West Highway
Silver Spring, Maryland 20910
301-713-3102

State Contacts for Additional Information

Dept of State, Div. Of Coastal Resources & Waterfront Revitalization 518-474-3643

FCC & FAA SITES MAP

For NEPA actions that come under the authority of the FCC, the FCC requires evaluation of Antenna towers and/or supporting structures that are to be equipped with high intensity white lights which are to be located in residential neighborhoods, as defined by the applicable zoning law.

Government Records Searched in This Report

Cellular

Federal Communications Commission

Mass Media Bureau
2nd Floor - 445 12th Street SW
Washington DC 20554 USA
Telephone (202) 418-2700

Portions copyright (C) 1999 Percon Corporation. All rights reserved.

Tower

Federal Communications Commission

Mass Media Bureau
2nd Floor - 445 12th Street SW
Washington DC 20554 USA
Telephone (202) 418-2700

Portions copyright (C) 1999 Percon Corporation. All rights reserved.

Antenna Registration

Federal Communications Commission

Mass Media Bureau
2nd Floor - 445 12th Street SW
Washington DC 20554 USA
Telephone (202) 418-2700

Portions copyright (C) 1999 Percon Corporation. All rights reserved.

AM Tower

Federal Communications Commission

Mass Media Bureau
2nd Floor - 445 12th Street SW
Washington DC 20554 USA
Telephone (202) 418-2700

KEY CONTACTS & GOVERNMENT RECORDS SEARCHED

FAA Digital Obstacle File

National Oceanic and Atmospheric Administration

Telephone: 301-436-8301

Describes known obstacles of interest to aviation users in the US. Used by the Federal Aviation Administration (FAA) and the National Oceanic and Atmospheric Administration to manage the National Airspace System.

Airport Landing Facilities

Federal Aviation Administration

Telephone (800) 457-6656

Private and public use landing facilities.

Electric Power Transmission Line Data

PennWell Corporation

Telephone: (800) 823-6277

This map includes information copyrighted by PennWell Corporation. This information is provided on a best effort basis and PennWell Corporation does not guarantee its accuracy nor warrant its fitness for any particular purpose. Such information has been reprinted with the permission of PennWell.

Excessive Radio Frequency Emission

For NEPA actions that come under the authority of the FCC, Commission actions granting construction permits, licenses to transmit or renewals thereof, equipment authorizations or modifications in existing facilities, require the determination of whether the particular facility, operation or transmitter would cause human exposure to levels of radio frequency in excess of certain limits.

Federal Contacts for Additional Information

Office of Engineering and Technology

Federal Communications Commission

445 12th Street SW

Washington, DC 20554

Phone: 202-418-2470

OTHER CONTACT SOURCES

STREET AND ADDRESS INFORMATION

(c) 2006 Tele Atlas North America, Inc. All rights reserved. This material is proprietary and the subject of copyright protection and other intellectual property rights owned by or licensed to Tele Atlas North America, Inc. The use of this material is subject to the terms of a license agreement. You will be held liable for any unauthorized copying or disclosure of this material.

APPENDIX C

Documentation Concerning Requested Governmental Records

Haley & Aldrich of New York
200 Town Centre Dr.
Suite 2
Rochester, NY 14623-4264
Tel: 585.359.9000
Fax: 585.359.4650
HaleyAldrich.com

**HALEY &
ALDRICH**

18 May 2007
File No. 33123-004

Records Access Office
New York State Department of Health
Corning Tower Room 2348
Albany, New York
12237-0044
FAX: (518) 486-9144

Subject: Freedom of Information Act Request for Review of DOH Files
Fallbrook Site
88 Tioga Street
Corning, New York

Dear DOH Records Official:

On behalf of our client, I am writing pursuant to the Freedom of Information Law (N.Y. Publ. Off. L. Section 84 et seq.) and the Public Access to Records of the Department of Environmental Conservation Regulations (6 NYCRR Pat 616), to request access to the records listed below in connection with the properties located at and adjacent to:

- Fallbrook Site, 88 Tioga Street, Corning, New York


Please provide Haley & Aldrich of New York with access to the following records:

1. All records of wellhead protection sites and groundwater recharge areas within 1 mile of the subject site.

We are requesting this information as a requirement for a Brownfield Cleanup Program Application. It is my understanding that DOH records are available for review at a local office. Please contact me at your earliest convenience to schedule a file review appointment.

If you have any questions about this request, please call me at (585) 321-4257.

Sincerely yours,
HALEY & ALDRICH of NEW YORK



Bethany Zinni
Environmental Geologist

G:\Projects\33123\004 BCP Application\FOIA_SHPO etc\DOH req.doc

SHPO
sent 6/8/07

8 June 2007
File No. 33123-004

NYS Office of Parks, Recreation & Historic Preservation
State Historic Preservation Office
Attention: Robert Englert
Peebles Island State Park
PO Box 189
Waterford, NY 12188-0189

Subject: SHPO Request for Review of Files
Fallbrook Site
88 Tioga Street
Corning, New York

Dear Mr. Englert:

On behalf of our client, we are collecting documentation required for a Brownfield Cleanup Program Application. We request access to the records listed below in connection with the properties located at and adjacent to:

- Fallbrook Site, 88 Tioga Street, Corning, New York


Please provide Haley & Aldrich of New York with access to the following records:

1. All records of cultural resources including state historic sites, state heritage sites or Native American religious sites located within a 1 mile radius of the subject site.

It is our understanding that the state historic preservation office records are available for review at a local office. Please contact me at your earliest convenience to schedule a file review appointment.

If you have any questions about this request, please call me at (585) 321-4257 or in my absence Tom Wells at (585) 321-4231.

Sincerely yours,
HALEY & ALDRICH of NEW YORK


Bethany Zinni
Environmental Geologist



STATE OF NEW YORK
DEPARTMENT OF HEALTH

Corning Tower The Governor Nelson A. Rockefeller Empire State Plaza Albany, New York 12237

H&A OF NY

MAY 25 2007

RECEIVED

Richard F. Daines, M.D.
Commissioner

May 21, 2007

Bethany Zinni
Haley & Aldrich
200 Town Centre Drive, Suite 2
Rochester, New York 14623

Re: FOIL #07-05-193
88 Tioga Street

Dear Ms. Zinni:

This will acknowledge receipt of your May 18, 2007 request for copies of documents under the Freedom of Information Law.


We have forwarded your request to appropriate Department program units to identify documents that are responsive to your request and which may be made available under provisions of the Freedom of Information Law.

We estimate that within 20 business days we will complete your request or determine the availability of documents responsive to your request or we will notify you in writing if the responsible program areas should require additional time to locate, assemble and review responsive documents.

Please be aware that under the rules and regulations of the New York State Department of Health for implementation of the Freedom of Information Law, there is a fee of \$0.25 per page for providing copies of documents and/or computer printouts, \$6.00 for data files on a diskette (IF AVAILABLE) \$60.00 for files on CD (IF AVAILABLE) and \$1.00 per page for labels (IF AVAILABLE).

When the information or documents have been identified, you will be advised of the cost and how payment should be made.

Sincerely,



Robert "Jake" LoCicero, Esq.
Records Access Office



STATE OF NEW YORK DEPARTMENT OF HEALTH

Corning Tower The Governor Nelson A. Rockefeller Empire State Plaza Albany, New York 12237

Richard F. Daines, M.D.
Commissioner

June 18, 2007

Bethany Zinni
Haley & Aldrich
100 Town Centre Drive, Suite 2
Rochester, New York 14623


Re: FOIL # 07-05-193

Dear Ms. Zinni:

Your request, under provisions of the Freedom of Information Law (FOIL), for environmental records regarding 88 Tioga Street, has been reviewed by the Records Access Office (RAO).

The responsible program area within the Department (the Bureau of Water Supply Protection) has forwarded to RAO material as responsive to your request. Enclosed are said documents, including a memorandum from the Bureau.

Sincerely,



Robert "Jake" LoCicero, Esq.
Records Access Office

Enclosure

**New York State Department of Health
Memorandum**

TO: Robert LoCicero, Records Access Officer
Rm. 2348, Corning Tower Bldg., ESP

FROM: Victor E. Pisani., Director
Bureau of Water Supply Protection

DATE: June 13, 2007

SUBJECT: Foil No. 07-05-193 - Zinni

RECEIVED

JUN 15 2007

RECORDS ACCESS OFFICE

The attached materials include the above referenced FOIL request and materials responsive to the request.

The attached map was made to show locations of public water system sources and source water assessment areas within 1 mile of the property at 88 Tioga Avenue, Corning, Steuben County, New York. There are a number of public water system sources and source water areas within this boundary.

To the best of our knowledge, residences in the area are served by the Corning City and South Corning Village Public Water systems. The site falls within source water assessment areas for several of the wells serving these public water systems. The nearest well serving these systems is located about one-half mile north-west of the site.

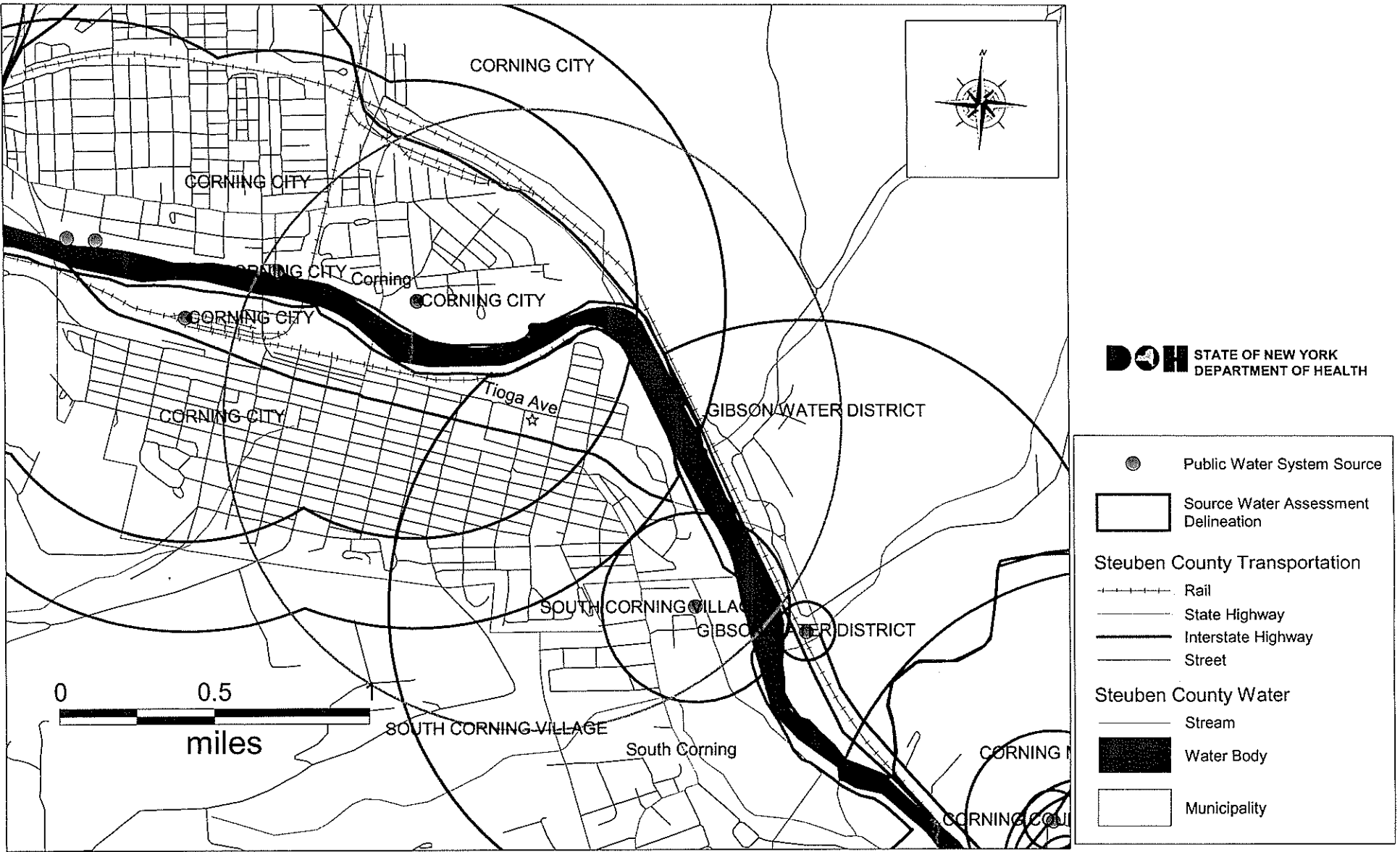
The request also includes conducting a file review at a local office. Records potentially pertinent to this request may be available from the Hornell District Office of the New York State Health Department, 107 Broadway, Room 105, Hornell 14843-0430, phone (607) 324-8371.

Please contact Ms. Jane Thapa, of my staff at (518) 402-7711 if you have questions.

Enclosure

Cc: T. Klasues
R. Van Houten
J. Dunn
J. Thapa/L. Wilson
CEH

Public Water System Sources and Source Water Assessment Areas in the Vicinity of 88 Tioga Avenue, Corning, NY



DOH STATE OF NEW YORK
DEPARTMENT OF HEALTH

APR 14 2000

RECEIVED



HYDROGEOLOGICAL INVESTIGATION • VYREDOX® PROCESS


WESTERVILLE, OHIO

CITY of CORNING, NEW YORK
Department of Public Works

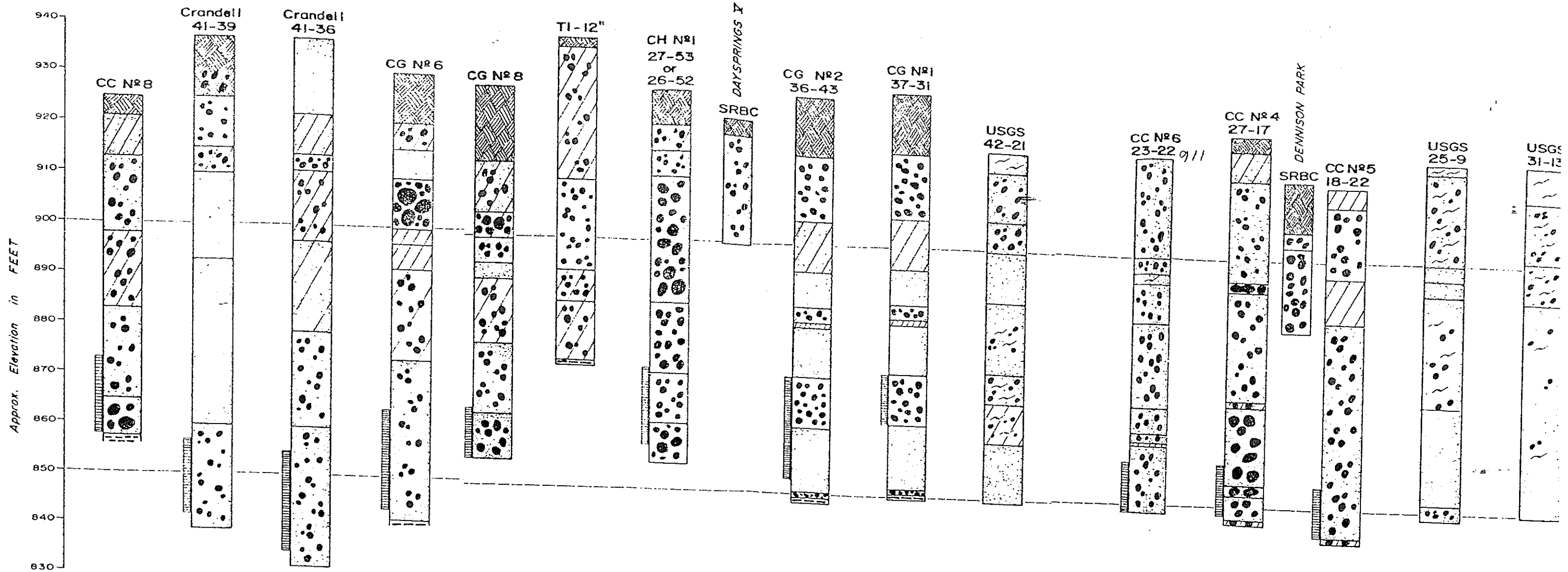
PRELIMINARY CONTAMINATION INVESTIGATION

APR 14 2000
RECEIVED

JULY 1984



GROUND WATER ASSOCIATES, INC.



LEGEND:







- | | | | | | |
|---|---|---|---|---|---|
|  |  |  |  |  |  |
| clay | silt | sand | gravel | cobbles/
boulders | well
screen |

Fig. 2 B
 WELL LOG DATA
 City of Corning, N.Y.
 (south of Chemung River)