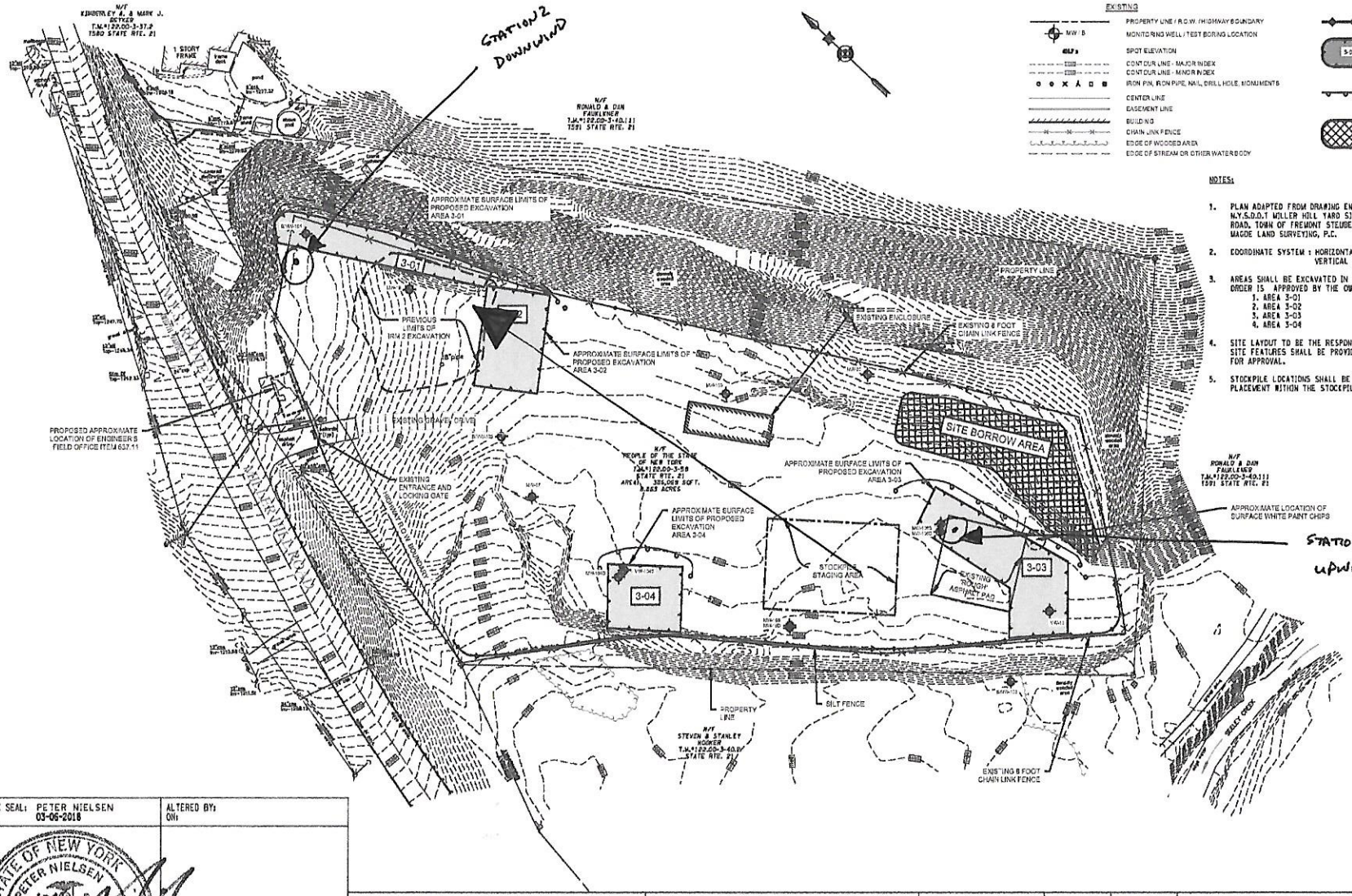


## ABBREVIATIONS AND SYMBOLS

**EXISTING**

- PROPERTY LINE / R.O.W. / HIGHWAY BOUNDARY
- MW / B — MONITORING WELL / TEST BORING LOCATION
- 615.2 — SPOT ELEVATION
- CONTOUR LINE - MAJOR INDEX
- CONTOUR LINE - MINOR INDEX
- IRON PIN, IRON PIPE, NAIL, DRILL HOLE, MONUMENTS
- CENTER LINE
- EASEMENT LINE
- BUILDING
- CHAIN LINK FENCE
- EDGE OF WOODED AREA
- EDGE OF STREAM OR OTHER WATER BODY

**PROPOSED**

- SILT FENCE
- 3-01 — EXCAVATION AREA IDENTIFICATION AND APPROXIMATE LIMITS
- MEASURE TO MANAGE / DIVERT RUN-IN STORMWATER
- SITE BORROW AREA

NOTES:

1. PLAN ADAPTED FROM DRAWING ENTITLED "SITE SURVEY PREPARED FOR N.Y.S.D.O.T MILLER HILL YARD SITE #157B NYS ROUTE 21 MILLER HILL ROAD, TOWN OF FREMONT STEUBEN COUNTY, NEW YORK DATED 12-2017 BY MAGOE LAND SURVEYING, P.C.
2. COORDINATE SYSTEM : HORIZONTAL NAD 83, CENTRAL ZONE
   VERTICAL NAVD 88
3. AREAS SHALL BE EXCAVATED IN THE FOLLOWING ORDER UNLESS A DIFFERENT ORDER IS APPROVED BY THE OWNER / ENGINEER :
   1. AREA 3-01
   2. AREA 3-02
   3. AREA 3-03
   4. AREA 3-04
4. SITE LAYOUT TO BE THE RESPONSIBILITY OF THE CONTRACTOR. LOCATIONS OF SITE FEATURES SHALL BE PROVIDED TO ENGINEER PRIOR TO THE START OF WORK FOR APPROVAL.
5. STOCKPILE LOCATIONS SHALL BE APPROVED BY THE ENGINEER PRIOR TO MATERIAL PLACEMENT WITHIN THE STOCKPILE.

AFFIX SEAL: PETER NIELSEN
ON: 03-06-2018

ALTERED BY:
ON:

STATE OF NEW YORK
PETER NIELSEN
No. 061499-1
LICENSED PROFESSIONAL ENGINEER

2/22/19

AS-BUILT REVISIONS
DESCRIPTION OF ALTERATIONS:

NYSDOT MILLER HILL YARD
INTERIM REMEDIAL MEASURE NO. 3 (IRM #3)
TOWN OF FREMONT
COUNTY: STEUBEN REGION: 6

PIN 6805.58

BRIDGES

CULVERTS

ALL DIMENSIONS IN ft UNLESS OTHERWISE NOTED

REMEDIATION SITE OVERVIEW PLAN

CONTRACT NUMBER D263707

DRAWING NO. ENV-1
SHEET NO. 7

IT IS A VIOLATION OF LAW FOR ANY PERSON, UNLESS THEY ARE ACTING UNDER THE DIRECTION OF A LICENSED PROFESSIONAL ENGINEER, ARCHITECT, LANDSCAPE ARCHITECT, OR LAND SURVEYOR, TO ALTER AN ITEM IN ANY WAY. IF AN ITEM BEARING THE STAMP OF A LICENSED PROFESSIONAL IS ALTERED, THE ALTERING ENGINEER, ARCHITECT, LANDSCAPE ARCHITECT, OR LAND SURVEYOR SHALL STAMP THE DOCUMENT AND INCLUDE THE NOTATION "ALTERED BY" FOLLOWED BY THEIR SIGNATURE, THE DATE OF SUCH ALTERATION, AND A SPECIFIC DESCRIPTION OF THE ALTERATION.

Stantec

NEW YORK STATE OF OPPORTUNITY. Department of Transportation

PROJECT MANAGER P. NIELSEN
CHECK J. BURDLEY
DRAFTING A. LESS
CHECK D. MAHONEY
DESIGN E. STONE
JOB MANAGER D. GALLAGHER
SUPERVISOR P. NIELSEN
FILE NAME:
DATE/TIME:
USER:

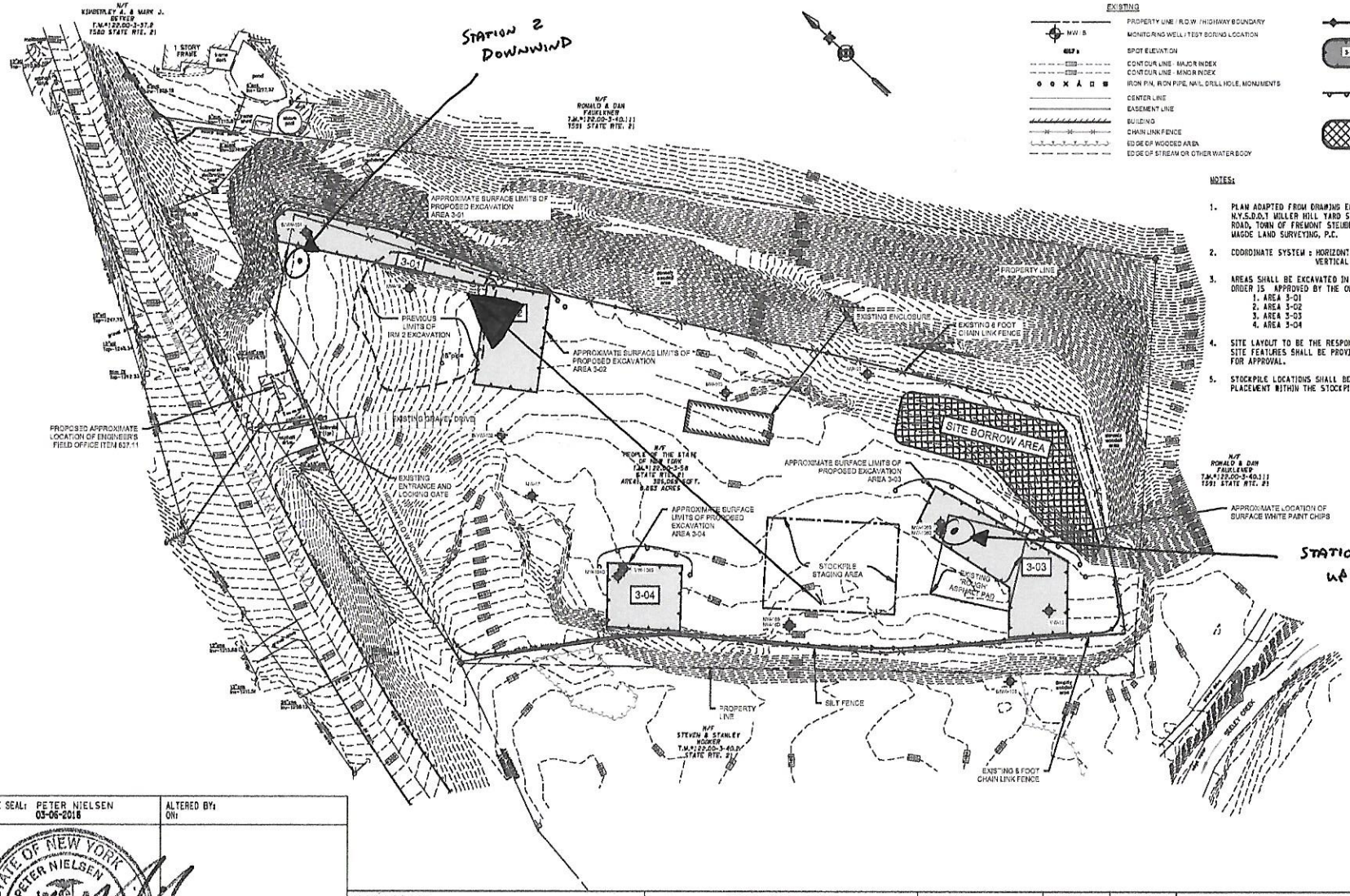


## ABBREVIATIONS AND SYMBOLS

**EXISTING**

- PROPERTY LINE / R.O.W. / HIGHWAY BOUNDARY
- MW / B — MONITORING WELL / TEST BORING LOCATION
- 617.3 — SPOT ELEVATION
- CONTOUR LINE - MAJOR INDEX
- CONTOUR LINE - MINOR INDEX
- IRON PIN, IRON PIPE, NAIL, DRILL HOLE, MONUMENTS
- CENTER LINE
- EASEMENT LINE
- BUILDING
- CHAIN LINK FENCE
- EDGE OF WOODED AREA
- EDGE OF STREAM OR OTHER WATER BODY

**PROPOSED**

- SILT FENCE
- 3-01 — EXCAVATION AREA IDENTIFICATION AND APPROXIMATE LIMITS
- MEASURE TO MANAGE / DIVERT RUN-IN STORMWATER
- SITE BORROW AREA

**NOTES:**

1. PLAN ADAPTED FROM DRAWING ENTITLED "SITE SURVEY PREPARED FOR N.Y.S.D.O.T MILLER HILL YARD SITE #757B NYS ROUTE 21 MILLER HILL ROAD, TOWN OF FREMONT STEUBEN COUNTY, NEW YORK DATED 12-2017 BY MAGDE LAND SURVEYING, P.C.
2. COORDINATE SYSTEM : HORIZONTAL NAD 83, CENTRAL ZONE
   VERTICAL NAVD 88
3. AREAS SHALL BE EXCAVATED IN THE FOLLOWING ORDER UNLESS A DIFFERENT ORDER IS APPROVED BY THE OWNER / ENGINEER :
   1. AREA 3-01
   2. AREA 3-02
   3. AREA 3-03
   4. AREA 3-04
4. SITE LAYOUT TO BE THE RESPONSIBILITY OF THE CONTRACTOR. LOCATIONS OF SITE FEATURES SHALL BE PROVIDED TO ENGINEER PRIOR TO THE START OF WORK FOR APPROVAL.
5. STOCKPILE LOCATIONS SHALL BE APPROVED BY THE ENGINEER PRIOR TO MATERIAL PLACEMENT WITHIN THE STOCKPILE.

AFFIX SEAL: PETER NIELSEN
ON: 03-06-2018

ALTERED BY:
ON:

STATE OF NEW YORK — PETER NIELSEN — No. 061493-1 — LICENSED PROFESSIONAL ENGINEER

2/26/19

AS-BUILT REVISIONS
DESCRIPTION OF ALTERATIONS:

| | | | | |
|---|---|---|---|---|
| NYSDOT MILLER HILL YARD | PIN 6805.58 | BRIDGES | CULVERTS | ALL DIMENSIONS IN ft UNLESS OTHERWISE NOTED |
| INTERIM REMEDIAL MEASURE NO. 3 (IRM #3) | | | | REMEDIATION SITE OVERVIEW PLAN |
| TOWN OF FREMONT | | | | |
| COUNTY: STEUBEN REGION: 6 | | | | |

CONTRACT NUMBER D263707
DRAWING NO. ENV-1
SHEET NO. 7

IT IS A VIOLATION OF LAW FOR ANY PERSON, UNLESS THEY ARE ACTING UNDER THE DIRECTION OF A LICENSED PROFESSIONAL ENGINEER, ARCHITECT, LANDSCAPE ARCHITECT, OR LAND SURVEYOR, TO ALTER AN ITEM IN ANY WAY. IF AN ITEM BEARING THE STAMP OF A LICENSED PROFESSIONAL IS ALTERED, THE ALTERING ENGINEER, ARCHITECT, LANDSCAPE ARCHITECT, OR LAND SURVEYOR SHALL STAMP THE DOCUMENT AND INCLUDE THE NOTATION "ALTERED BY" FOLLOWED BY THEIR SIGNATURE, THE DATE OF SUCH ALTERATION, AND A SPECIFIC DESCRIPTION OF THE ALTERATION.

Stantec

NEW YORK STATE OF OPPORTUNITY — Department of Transportation

FILE NAME = DDWORTEPERDAGS
DATE/TIME = DDWORTEPERDAGS
USER = DDWORTEPERDAGS

DESIGN SUPERVISOR P. NIELSEN — JOB MANAGER D. GALLANDER — DESIGN R. STONE — CHECK D. MURPHY — DRAFTING A. LESS — CHECK J. MARTLEY — PROJECT MANAGER P. NIELSEN

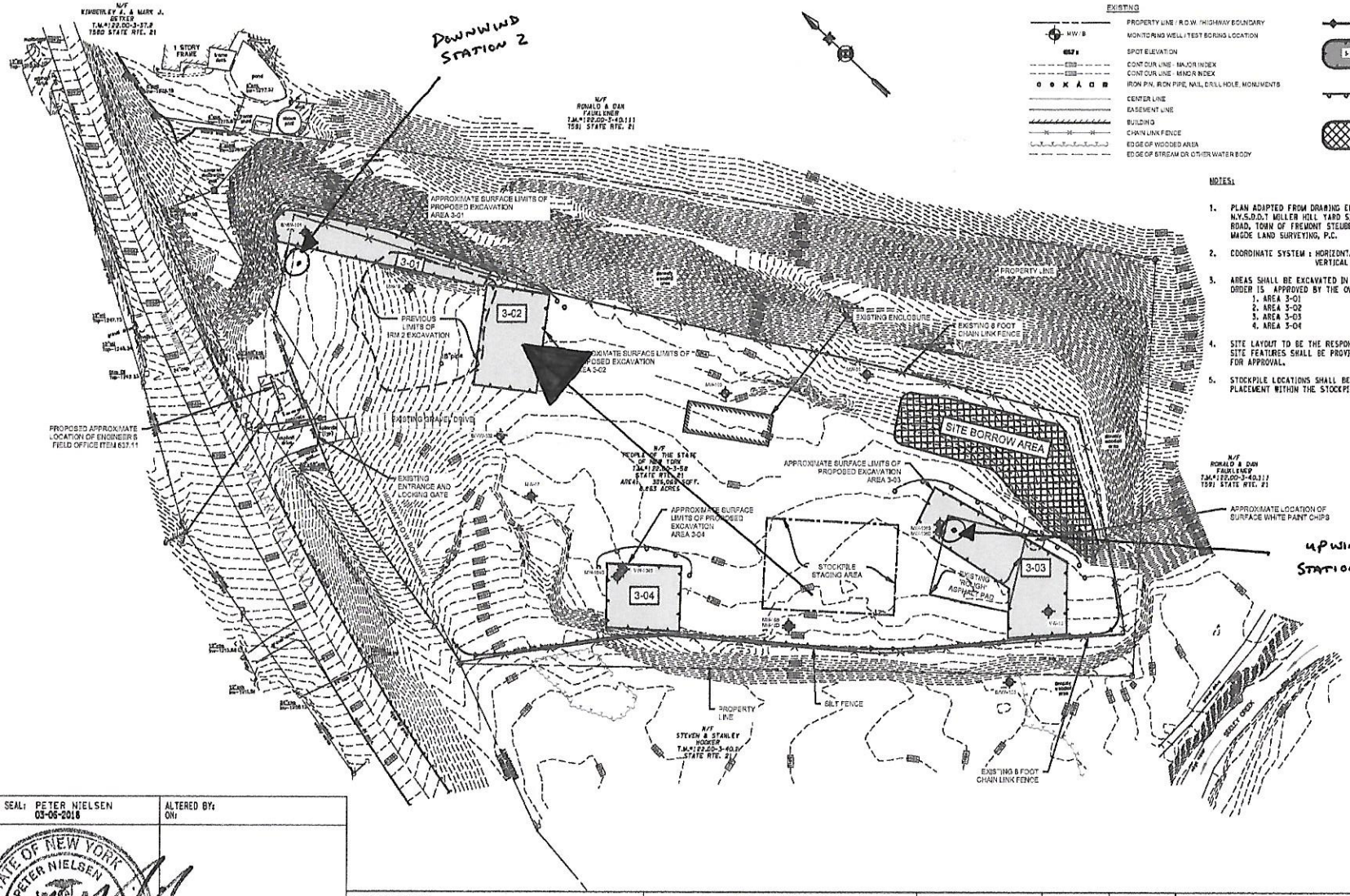


## ABBREVIATIONS AND SYMBOLS

**EXISTING**

- PROPERTY LINE / R.O.W. / HIGHWAY BOUNDARY
- MW / B — MONITORING WELL / TEST BORING LOCATION
- 617.8 — SPOT ELEVATION
- CONTOUR LINE - MAJOR INDEX
- CONTOUR LINE - MINOR INDEX
- IRON PIN, IRON PIPE, NAIL, DRILL HOLE, MONUMENTS
- CENTER LINE
- EASEMENT LINE
- BUILDING
- CHAIN LINK FENCE
- EDGE OF WOODED AREA
- EDGE OF STREAM OR OTHER WATER BODY

**PROPOSED**

- SILT FENCE
- 3-01 — EXCAVATION AREA IDENTIFICATION AND APPROXIMATE LIMITS
- MEASURE TO MANAGE / DIVERT RUN-IN STORMWATER
- SITE BORROW AREA

**NOTES:**

1. PLAN ADAPTED FROM DRAWING ENTITLED "SITE SURVEY PREPARED FOR N.Y.S.D.O.T MILLER HILL YARD SITE #157B NYS ROUTE 21 MILLER HILL ROAD, TOWN OF FREMONT STEUBEN COUNTY, NEW YORK DATED 12-2017 BY MAGDE LAND SURVEYING, P.C.
2. COORDINATE SYSTEM : HORIZONTAL NAD 83, CENTRAL ZONE
   VERTICAL NAVD 88
3. AREAS SHALL BE EXCAVATED IN THE FOLLOWING ORDER UNLESS A DIFFERENT ORDER IS APPROVED BY THE OWNER / ENGINEER :
   1. AREA 3-01
   2. AREA 3-02
   3. AREA 3-03
   4. AREA 3-04
4. SITE LAYOUT TO BE THE RESPONSIBILITY OF THE CONTRACTOR. LOCATIONS OF SITE FEATURES SHALL BE PROVIDED TO ENGINEER PRIOR TO THE START OF WORK FOR APPROVAL.
5. STOCKPILE LOCATIONS SHALL BE APPROVED BY THE ENGINEER PRIOR TO MATERIAL PLACEMENT WITHIN THE STOCKPILE.

AFFIX SEAL: PETER NIELSEN
ON: 03-06-2018

ALTERED BY:
ON:

STATE OF NEW YORK
PETER NIELSEN
No. 0614931
LICENSED PROFESSIONAL ENGINEER

2/26/19
27 KTS

AS-BUILT REVISIONS
DESCRIPTION OF ALTERATIONS:

NYSDOT MILLER HILL YARD
INTERIM REMEDIAL MEASURE NO. 3 (IRM #3)
TOWN OF FREMONT
COUNTY: STEUBEN REGION: 6

PIN 6805.58

BRIDGES

CULVERTS

ALL DIMENSIONS IN ft UNLESS OTHERWISE NOTED

# REMEDIATION SITE OVERVIEW PLAN

CONTRACT NUMBER D263707

DRAWING NO. ENV-1
SHEET NO. 7

IT IS A VIOLATION OF LAW FOR ANY PERSON, UNLESS THEY ARE ACTING UNDER THE DIRECTION OF A LICENSED PROFESSIONAL ENGINEER, ARCHITECT, LANDSCAPE ARCHITECT, OR LAND SURVEYOR, TO ALTER AN ITEM IN ANY WAY. IF AN ITEM BEARING THE STAMP OF A LICENSED PROFESSIONAL IS ALTERED, THE ALTERING ENGINEER, ARCHITECT, LANDSCAPE ARCHITECT, OR LAND SURVEYOR SHALL STAMP THE DOCUMENT AND INCLUDE THE NOTATION "ALTERED BY" FOLLOWED BY THEIR SIGNATURE, THE DATE OF SUCH ALTERATION, AND A SPECIFIC DESCRIPTION OF THE ALTERATION.

Stantec

NEW YORK STATE OF OPPORTUNITY — Department of Transportation

FILE NAME = 
DATE/TIME = 
USER = 

JOB MANAGER D. GALLAGHER — DESIGN R. STONE — CHECK D. MAHONEY — DRAFTING A. LESS — CHECK J. HARTLEY — PROJECT MANAGER P. NIELSEN — DESIGN SUPERVISOR P. NIELSEN

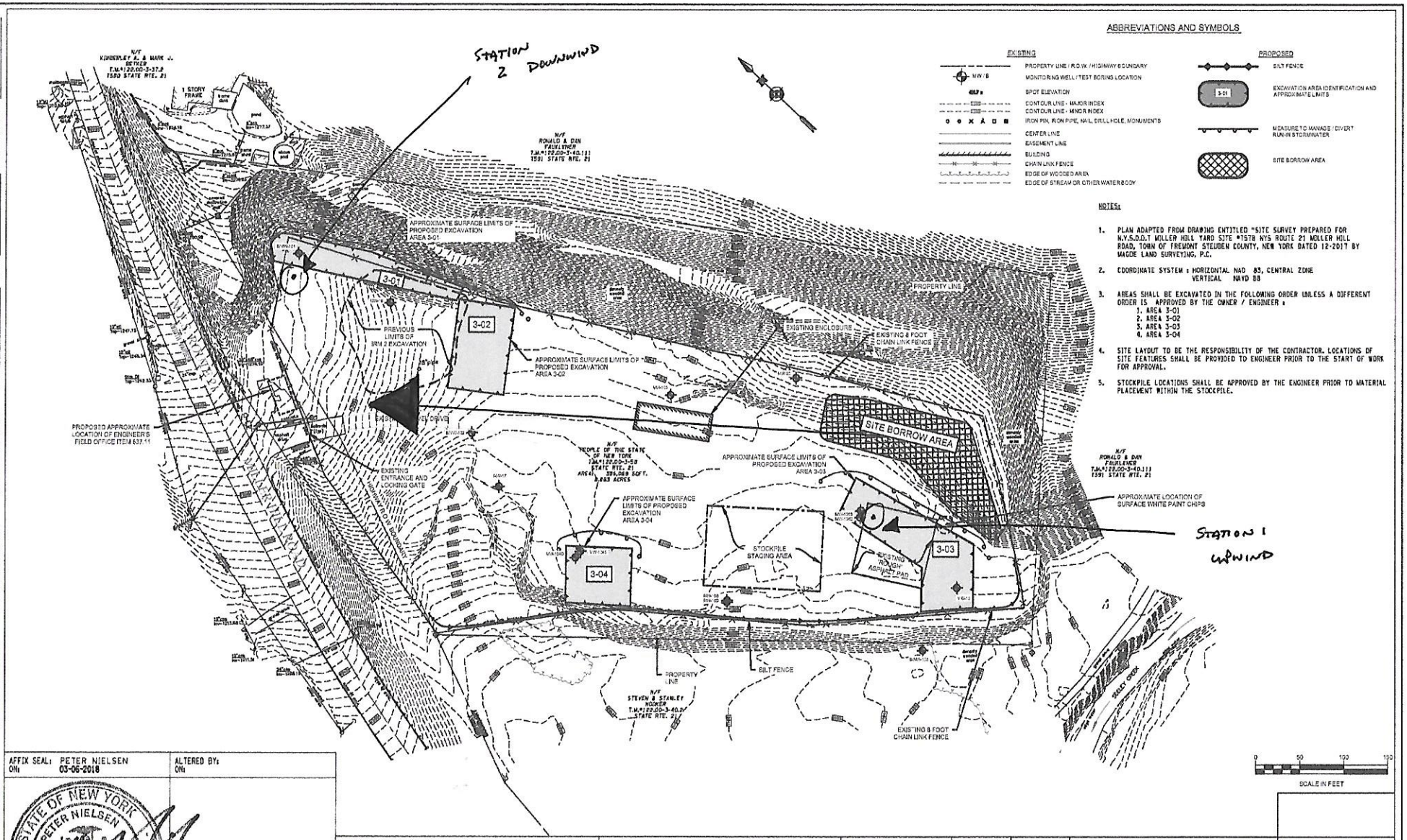


## ABBREVIATIONS AND SYMBOLS

**EXISTING**

- PROPERTY LINE / R.O.W. / HIGHWAY BOUNDARY
- MW/B — MONITORING WELL / TEST BORING LOCATION
- 652.0 — SPOT ELEVATION
- CONTOUR LINE - MAJOR INDEX
- CONTOUR LINE - MINOR INDEX
- IRON PIN, IRON PIPE, NAIL, DRILL HOLE, MONUMENTS
- CENTER LINE
- EASEMENT LINE
- BUILDING
- CHAIN LINK FENCE
- EDGE OF WOODED AREA
- EDGE OF STREAM OR OTHER WATER BODY

**PROPOSED**

- SILT FENCE
- 3-01 — EXCAVATION AREA IDENTIFICATION AND APPROXIMATE LIMITS
- MEASURE TO MANAGE / DIVERT RUN-IN STORMWATER
- SITE BORROW AREA

**NOTES:**

1. PLAN ADAPTED FROM DRAWING ENTITLED "SITE SURVEY PREPARED FOR N.Y.S.D.O.T MILLER HILL YARD SITE #1578 NYS ROUTE 21 MILLER HILL ROAD, TOWN OF FREMONT STEUBEN COUNTY, NEW YORK DATED 12-2017 BY MAGDE LAND SURVEYING, P.C.
2. COORDINATE SYSTEM : HORIZONTAL NAD 83, CENTRAL ZONE
   VERTICAL NAVD 88
3. AREAS SHALL BE EXCAVATED IN THE FOLLOWING ORDER UNLESS A DIFFERENT ORDER IS APPROVED BY THE OWNER / ENGINEER :
   1. AREA 3-01
   2. AREA 3-02
   3. AREA 3-03
   4. AREA 3-04
4. SITE LAYOUT TO BE THE RESPONSIBILITY OF THE CONTRACTOR. LOCATIONS OF SITE FEATURES SHALL BE PROVIDED TO ENGINEER PRIOR TO THE START OF WORK FOR APPROVAL.
5. STOCKPILE LOCATIONS SHALL BE APPROVED BY THE ENGINEER PRIOR TO MATERIAL PLACEMENT WITHIN THE STOCKPILE.

AFFIX SEAL: PETER NIELSEN
ON: 03-06-2018

STATE OF NEW YORK — PETER NIELSEN — No. 061493-1 — LICENSED PROFESSIONAL ENGINEER

2/28/19

ALTERED BY:
ON:

AS-BUILT REVISIONS
DESCRIPTION OF ALTERATIONS:

| | | | | |
|---|---|---|---|---|
| NYSDOT MILLER HILL YARD | PIN 6805.58 | BRIDGES | CULVERTS | ALL DIMENSIONS IN ft UNLESS OTHERWISE NOTED |
| INTERIM REMEDIAL MEASURE NO. 3 (IRM #3) | | | | REMEDIATION SITE OVERVIEW PLAN |
| TOWN OF FREMONT | | | | |
| COUNTY: STEUBEN REGION: 6 | | | | |

CONTRACT NUMBER D263707
DRAWING NO. ENV-1
SHEET NO. 7

IT IS A VIOLATION OF LAW FOR ANY PERSON, UNLESS THEY ARE ACTING UNDER THE DIRECTION OF A LICENSED PROFESSIONAL ENGINEER, ARCHITECT, LANDSCAPE ARCHITECT, OR LAND SURVEYOR, TO ALTER AN ITEM IN ANY WAY. IF AN ITEM BEARING THE STAMP OF A LICENSED PROFESSIONAL IS ALTERED, THE ALTERING ENGINEER, ARCHITECT, LANDSCAPE ARCHITECT, OR LAND SURVEYOR SHALL STAMP THE DOCUMENT AND INCLUDE THE NOTATION "ALTERED BY" FOLLOWED BY THEIR SIGNATURE, THE DATE OF SUCH ALTERATION, AND A SPECIFIC DESCRIPTION OF THE ALTERATION.

Stantec

NEW YORK STATE OF OPPORTUNITY — Department of Transportation

DESIGN SUPERVISOR: P. NIELSEN — JOB MANAGER: B. GALLAGHER — DESIGN: B. STONE — CHECK: B. MARNEY — DRAFTING: A. LESS — CHECK: J. BARTLEY — PROJECT MANAGER: P. NIELSEN

FILE NAME: D263707ENV2.dwg
DATE/TIME: 2/28/2019 11:08 AM
USER: DOWNESWE