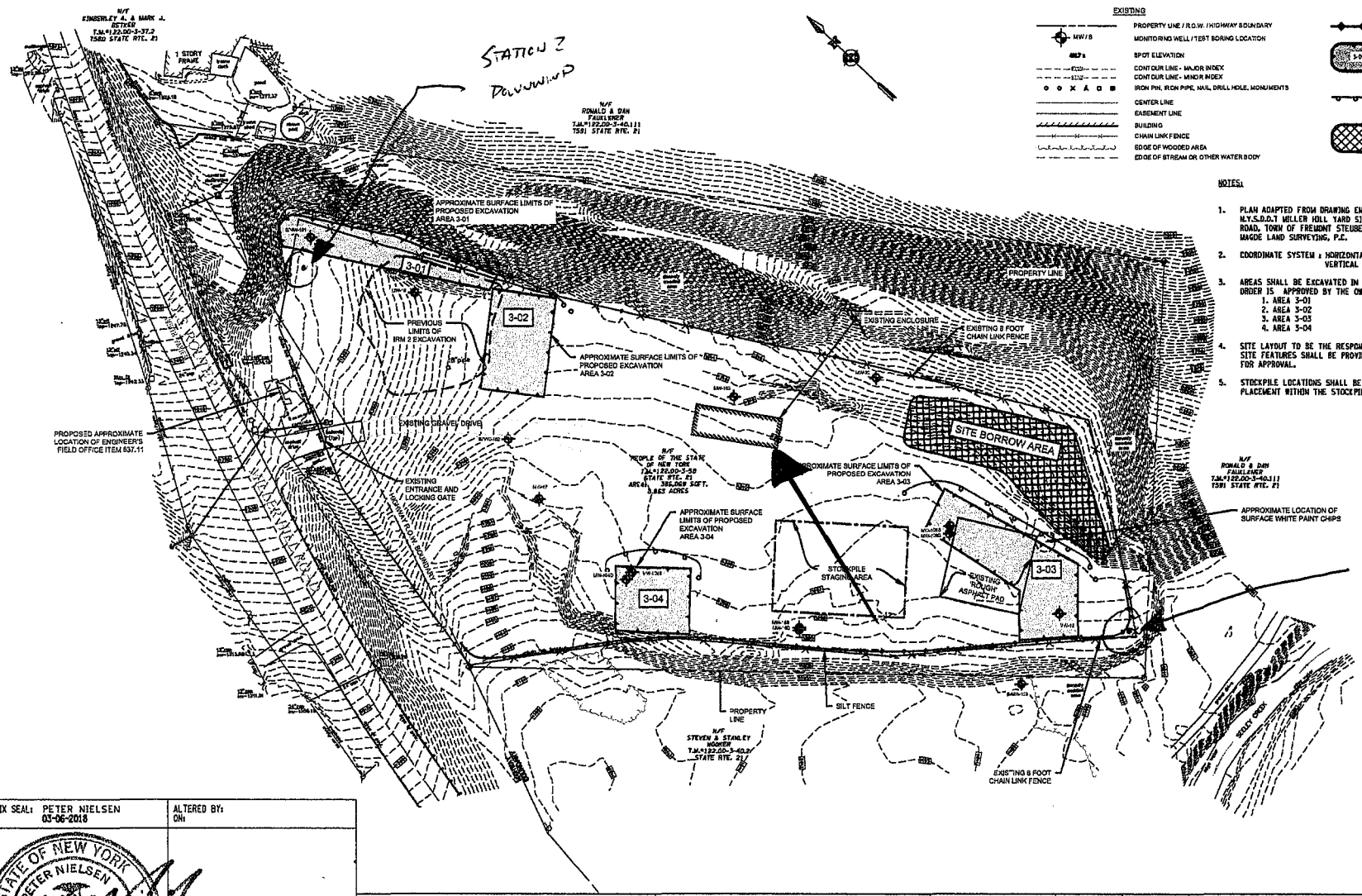

ABBREVIATIONS AND SYMBOLS

EXISTING

- PROPERTY LINE / R.O.W. / HIGHWAY BOUNDARY
- MW/B — MONITORING WELL / TEST BORING LOCATION
- 000.0 — SPOT ELEVATION
- CONTOUR LINE - MAJOR INDEX
- CONTOUR LINE - MINOR INDEX
- IRON PIN, IRON PIPE, NAIL, DRILL HOLE, MONUMENTS
- CENTER LINE
- EASEMENT LINE
- BUILDING
- CHAIN LINK FENCE
- EDGE OF WOODED AREA
- EDGE OF STREAM OR OTHER WATER BODY

PROPOSED

- SILT FENCE
- 3-01 — EXCAVATION AREA IDENTIFICATION AND APPROXIMATE LIMITS
- MEASURE TO MANAGE / DIVERT RUN-IN STORMWATER
- SITE BORROW AREA

NOTES:

1. PLAN ADAPTED FROM DRAWING ENTITLED "SITE SURVEY PREPARED FOR N.Y.S.D.O.T MILLER HILL YARD SITE #157B NYS ROUTE 21 MILLER HILL ROAD, TOWN OF FREMONT STEUBEN COUNTY, NEW YORK DATED 12-2017 BY MAGDE LAND SURVEYING, P.C.
2. COORDINATE SYSTEM : HORIZONTAL NAD 83, CENTRAL ZONE
   VERTICAL NAVD 88
3. AREAS SHALL BE EXCAVATED IN THE FOLLOWING ORDER UNLESS A DIFFERENT ORDER IS APPROVED BY THE OWNER / ENGINEER :
   1. AREA 3-01
   2. AREA 3-02
   3. AREA 3-03
   4. AREA 3-04
4. SITE LAYOUT TO BE THE RESPONSIBILITY OF THE CONTRACTOR. LOCATIONS OF SITE FEATURES SHALL BE PROVIDED TO ENGINEER PRIOR TO THE START OF WORK FOR APPROVAL.
5. STOCKPILE LOCATIONS SHALL BE APPROVED BY THE ENGINEER PRIOR TO MATERIAL PLACEMENT WITHIN THE STOCKPILE.

AFFIX SEAL: PETER NIELSEN
ON: 03-06-2018

STATE OF NEW YORK
PETER NIELSEN
No. 061499-1
LICENSED PROFESSIONAL ENGINEER

7/2/19

ALTERED BY:
ON:

AS-BUILT REVISIONS
DESCRIPTION OF ALTERATIONS:

NYSDOT MILLER HILL YARD	PIN 6805.58	BRIDGES	CULVERTS	ALL DIMENSIONS IN ft UNLESS OTHERWISE NOTED
INTERIM REMEDIAL MEASURE NO. 3 (IRM #3)				REMEDIATION SITE OVERVIEW PLAN
TOWN OF FREMONT				
COUNTY: STEUBEN	REGION: 6			

CONTRACT NUMBER D263707
DRAWING NO. ENV-1
SHEET NO. 7

IT IS A VIOLATION OF LAW FOR ANY PERSON, UNLESS THEY ARE ACTING UNDER THE DIRECTION OF A LICENSED PROFESSIONAL ENGINEER, ARCHITECT, LANDSCAPE ARCHITECT, OR LAND SURVEYOR, TO ALTER AN ITEM IN ANY WAY. IF AN ITEM BEARING THE STAMP OF A LICENSED PROFESSIONAL IS ALTERED, THE ALTERING ENGINEER, ARCHITECT, LANDSCAPE ARCHITECT, OR LAND SURVEYOR SHALL STAMP THE DOCUMENT AND INCLUDE THE NOTATION "ALTERED BY" FOLLOWED BY THEIR SIGNATURE, THE DATE OF SUCH ALTERATION, AND A SPECIFIC DESCRIPTION OF THE ALTERATION.

Stantec

NEW YORK STATE OF OPPORTUNITY. Department of Transportation

DESIGN SUPERVISOR R. NIELSEN | JOB MANAGER B. GALLAGHER | DESIGN K. STONE | CHECK B. MOONEY | DRAFTING A. LESS | CHECK J. HARTLEY | PROJECT MANAGER P. NIELSEN

FILE NAME = DGNWSTTHEE2G465
DATE/TIME = DGNWSSRAME
USER = DGNWSSRAME

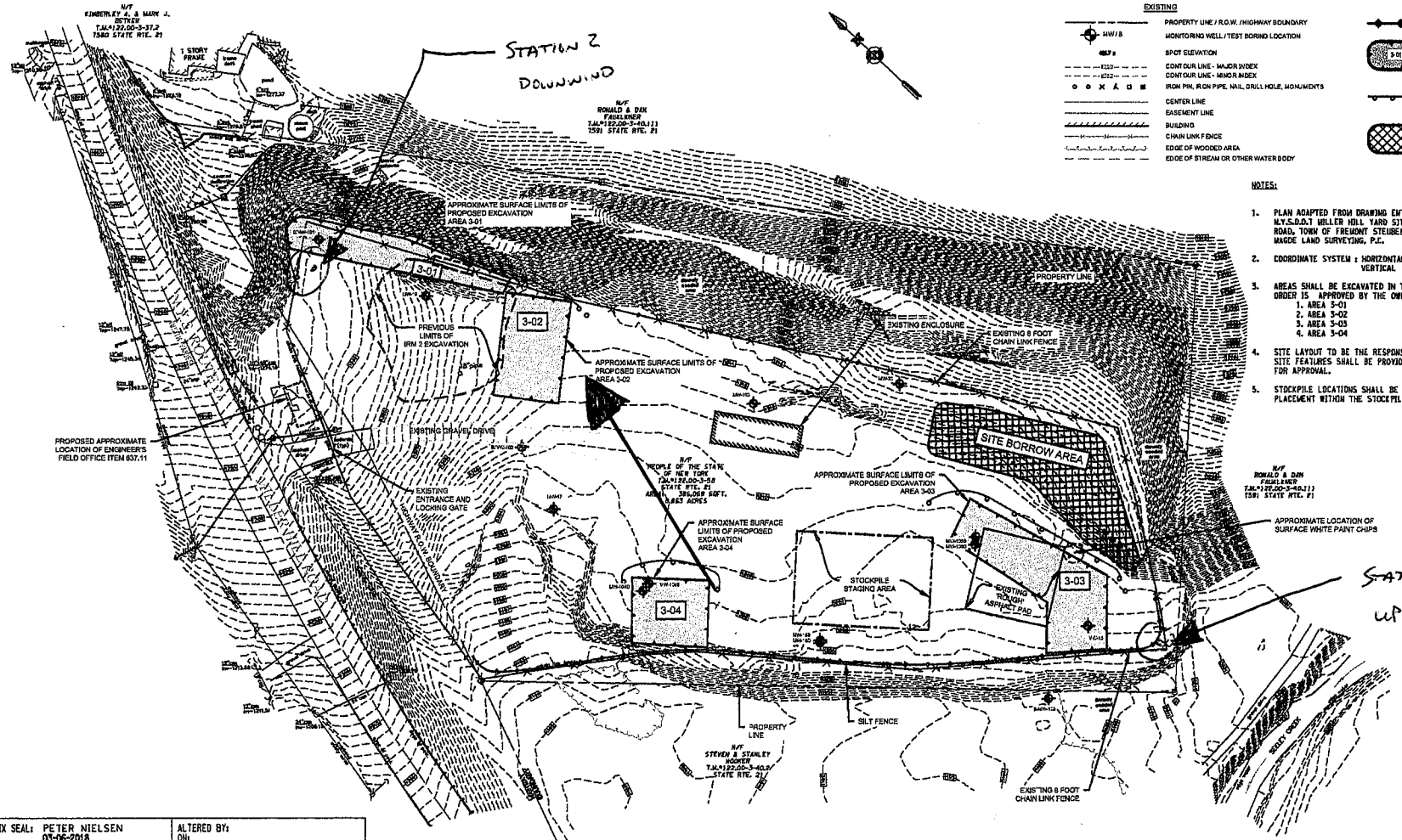

ABBREVIATIONS AND SYMBOLS

EXISTING

- PROPERTY LINE / R.O.W. / HIGHWAY BOUNDARY
- MW/B — MONITORING WELL / TEST BORING LOCATION
- 465'± — SPOT ELEVATION
- 1122 — CONTOUR LINE - MAJOR INDEX
- 1122 — CONTOUR LINE - MINOR INDEX
- IRON PIN, IRON PIPE, NAIL, DRILL HOLE, MONUMENTS
- CENTER LINE
- EASEMENT LINE
- BUILDING
- CHAIN LINK FENCE
- EDGE OF WOODED AREA
- EDGE OF STREAM OR OTHER WATER BODY

PROPOSED

- SILT FENCE
- 3-01 — EXCAVATION AREA IDENTIFICATION AND APPROXIMATE LIMITS
- MEASURE TO MANAGE / DIVERT RUN-IN STORMWATER
- SITE BORROW AREA

NOTES:

1. PLAN ADAPTED FROM DRAWING ENTITLED "SITE SURVEY PREPARED FOR N.Y.S.D.O.T MILLER HILL YARD SITE #15176 NYS ROUTE 21 MILLER HILL ROAD, TOWN OF FREMONT STEUBEN COUNTY, NEW YORK DATED 12-2017 BY MAGDE LAND SURVEYING, P.C.
2. COORDINATE SYSTEM : HORIZONTAL NAD 83, CENTRAL ZONE
   VERTICAL NAVD 88
3. AREAS SHALL BE EXCAVATED IN THE FOLLOWING ORDER UNLESS A DIFFERENT ORDER IS APPROVED BY THE OWNER / ENGINEER :
   1. AREA 3-01
   2. AREA 3-02
   3. AREA 3-03
   4. AREA 3-04
4. SITE LAYOUT TO BE THE RESPONSIBILITY OF THE CONTRACTOR. LOCATIONS OF SITE FEATURES SHALL BE PROVIDED TO ENGINEER PRIOR TO THE START OF WORK FOR APPROVAL.
5. STOCKPILE LOCATIONS SHALL BE APPROVED BY THE ENGINEER PRIOR TO MATERIAL PLACEMENT WITHIN THE STOCKPILE.

0 50 100 150
SCALE IN FEET

AFFIX SEAL: PETER NIELSEN
ON: 03-06-2018

STATE OF NEW YORK
PETER NIELSEN
No. 061499-1
LICENSED PROFESSIONAL ENGINEER

7/15/19

ALTERED BY:
ON:

AS-BUILT REVISIONS
DESCRIPTION OF ALTERATIONS:

NYSDOT MILLER HILL YARD
INTERIM REMEDIAL MEASURE NO. 3 (IRM #3)
TOWN OF FREMONT
COUNTY: STEUBEN REGION: 6

PIN 6805.58

BRIDGES

CULVERTS

ALL DIMENSIONS IN ft UNLESS OTHERWISE NOTED

REMEDIATION SITE OVERVIEW PLAN

CONTRACT NUMBER D263707

DRAWING NO. ENV-1
SHEET NO. 7

IT IS A VIOLATION OF LAW FOR ANY PERSON, UNLESS THEY ARE ACTING UNDER THE DIRECTION OF A LICENSED PROFESSIONAL ENGINEER, ARCHITECT, LANDSCAPE ARCHITECT, OR LAND SURVEYOR, TO ALTER AN ITEM IN ANY WAY. IF AN ITEM BEARING THE STAMP OF A LICENSED PROFESSIONAL IS ALTERED, THE ALTERING ENGINEER, ARCHITECT, LANDSCAPE ARCHITECT, OR LAND SURVEYOR SHALL STAMP THE DOCUMENT AND INCLUDE THE NOTATION "ALTERED BY" FOLLOWED BY THEIR SIGNATURE, THE DATE OF SUCH ALTERATION, AND A SPECIFIC DESCRIPTION OF THE ALTERATION.

Stantec

NEW YORK STATE OF OPPORTUNITY. Department of Transportation

DESIGN SUPERVISOR R. NIELSEN | JOB MANAGER B. GALLAGHER | DESIGN R. STONE | CHECK B. MAHONEY | DRAFTING A. LESS | CHECK J. HUNTLEY | PROJECT MANAGER R. NIELSEN

FILE NAME = 15DMS01TMEB23.DGN
DATE/TIME = 7/15/2019 8:45:32 AM
USER = DGNMASTER

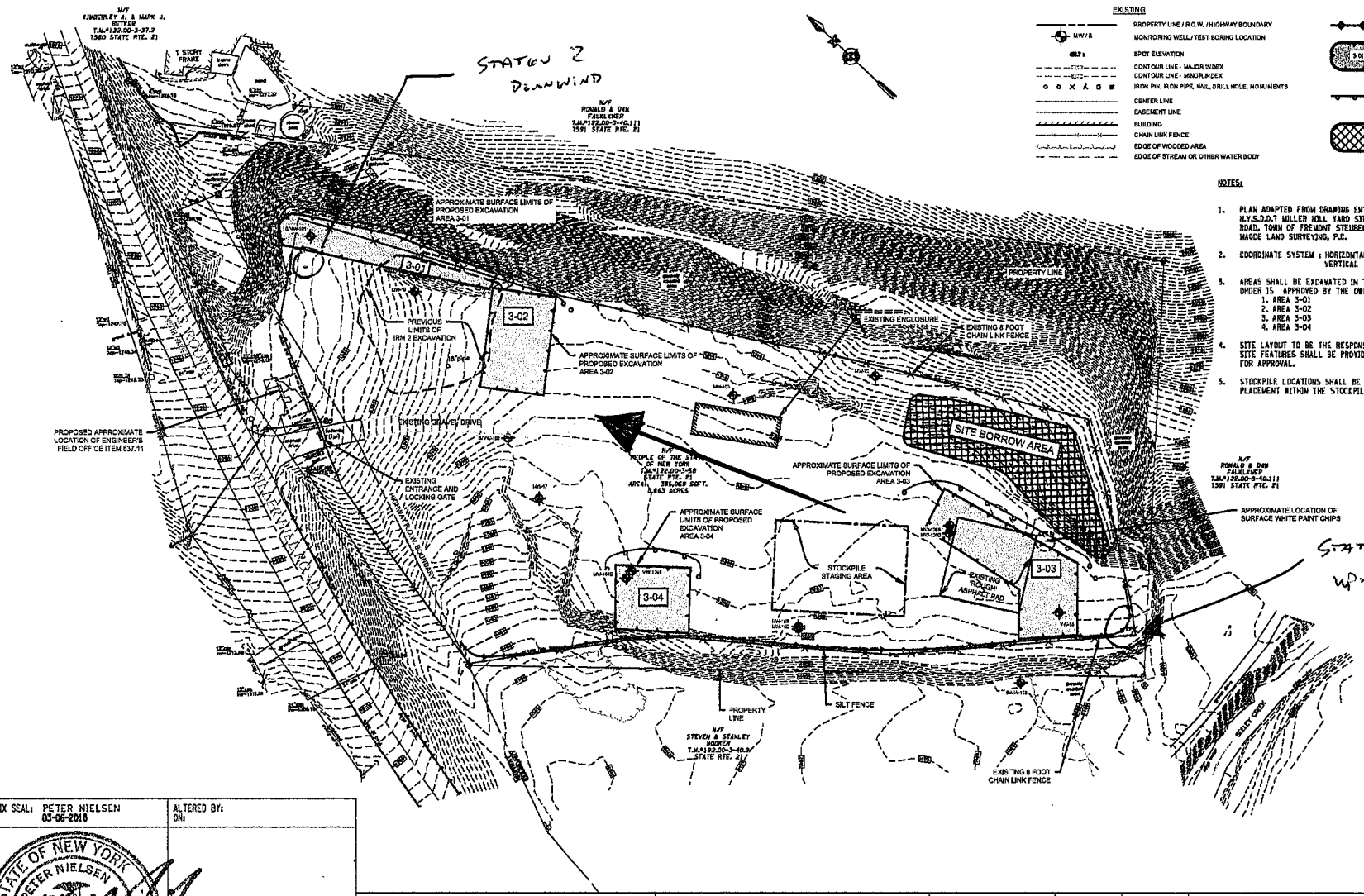

ABBREVIATIONS AND SYMBOLS

EXISTING

- PROPERTY LINE / R.O.W. / HIGHWAY BOUNDARY
- MW/B — MONITORING WELL / TEST BORING LOCATION
- 485.7 — SPOT ELEVATION
- CONTOUR LINE - MAJOR INDEX
- CONTOUR LINE - MINOR INDEX
- IRON PIN, IRON PIPE, NAIL, DRILL HOLE, MONUMENTS
- CENTER LINE
- EASEMENT LINE
- BUILDING
- CHAIN LINK FENCE
- EDGE OF WOODED AREA
- EDGE OF STREAM OR OTHER WATER BODY

PROPOSED

- SILT FENCE
- 3-01 — EXCAVATION AREA IDENTIFICATION AND APPROXIMATE LIMITS
- MEASURE TO MANAGE / DIVERT RUN-IN STORMWATER
- SITE BORROW AREA

NOTES:

1. PLAN ADAPTED FROM DRAWING ENTITLED "SITE SURVEY PREPARED FOR N.Y.S.D.O.T MOLLER HILL YARD SITE #7578 NYS ROUTE 21 MOLLER HILL ROAD, TOWN OF FREMONT STEUBEN COUNTY, NEW YORK DATED 12-2017 BY MAGDE LAND SURVEYING, P.C.
2. COORDINATE SYSTEM : HORIZONTAL NAD 83, CENTRAL ZONE
   VERTICAL NAVD 88
3. AREAS SHALL BE EXCAVATED IN THE FOLLOWING ORDER UNLESS A DIFFERENT ORDER IS APPROVED BY THE OWNER / ENGINEER :
   1. AREA 3-01
   2. AREA 3-02
   3. AREA 3-03
   4. AREA 3-04
4. SITE LAYOUT TO BE THE RESPONSIBILITY OF THE CONTRACTOR. LOCATIONS OF SITE FEATURES SHALL BE PROVIDED TO ENGINEER PRIOR TO THE START OF WORK FOR APPROVAL.
5. STOCKPILE LOCATIONS SHALL BE APPROVED BY THE ENGINEER PRIOR TO MATERIAL PLACEMENT WITHIN THE STOCKPILE.

AFFIX SEAL: PETER NIELSEN
ON: 03-06-2018

STATE OF NEW YORK
PETER NIELSEN
No. 061499-1
LICENSED PROFESSIONAL ENGINEER

ALTERED BY:
ON:

7/6/17

AS-BUILT REVISIONS
DESCRIPTION OF ALTERATIONS:

NYSDOT MILLER HILL YARD
INTERIM REMEDIAL MEASURE NO. 3 (IRM #3)
TOWN OF FREMONT
COUNTY: STEUBEN REGION: 6

PIN 6805.58

BRIDGES

CULVERTS

ALL DIMENSIONS IN ft UNLESS OTHERWISE NOTED

REMEDIATION SITE OVERVIEW PLAN

CONTRACT NUMBER D263707

DRAWING NO. ENV-1

SHEET NO. 7

IT IS A VIOLATION OF LAW FOR ANY PERSON, UNLESS THEY ARE ACTING UNDER THE DIRECTION OF A LICENSED PROFESSIONAL ENGINEER, ARCHITECT, LANDSCAPE ARCHITECT, OR LAND SURVEYOR, TO ALTER AN ITEM IN ANY WAY. IF AN ITEM BEARING THE STAMP OF A LICENSED PROFESSIONAL IS ALTERED, THE ALTERING ENGINEER, ARCHITECT, LANDSCAPE ARCHITECT, OR LAND SURVEYOR SHALL STAMP THE DOCUMENT AND INCLUDE THE NOTATION "ALTERED BY" FOLLOWED BY THEIR SIGNATURE, THE DATE OF SUCH ALTERATION, AND A SPECIFIC DESCRIPTION OF THE ALTERATION.

Stantec

NEW YORK STATE OF OPPORTUNITY Department of Transportation

DESIGN SUPERVISOR P. NIELSEN | JOB MANAGER B. GALLAGER | DESIGN B. STONE | CHECK B. MASNEY | DRAFTING A. LESS | CHECK A. HUNTLEY | PROJECT MANAGER P. NIELSEN

FILE NAME = D:\DEMO\TIMED2\ACG
DATE/TIME = 0 = 0
USER = DEMO\SERVER

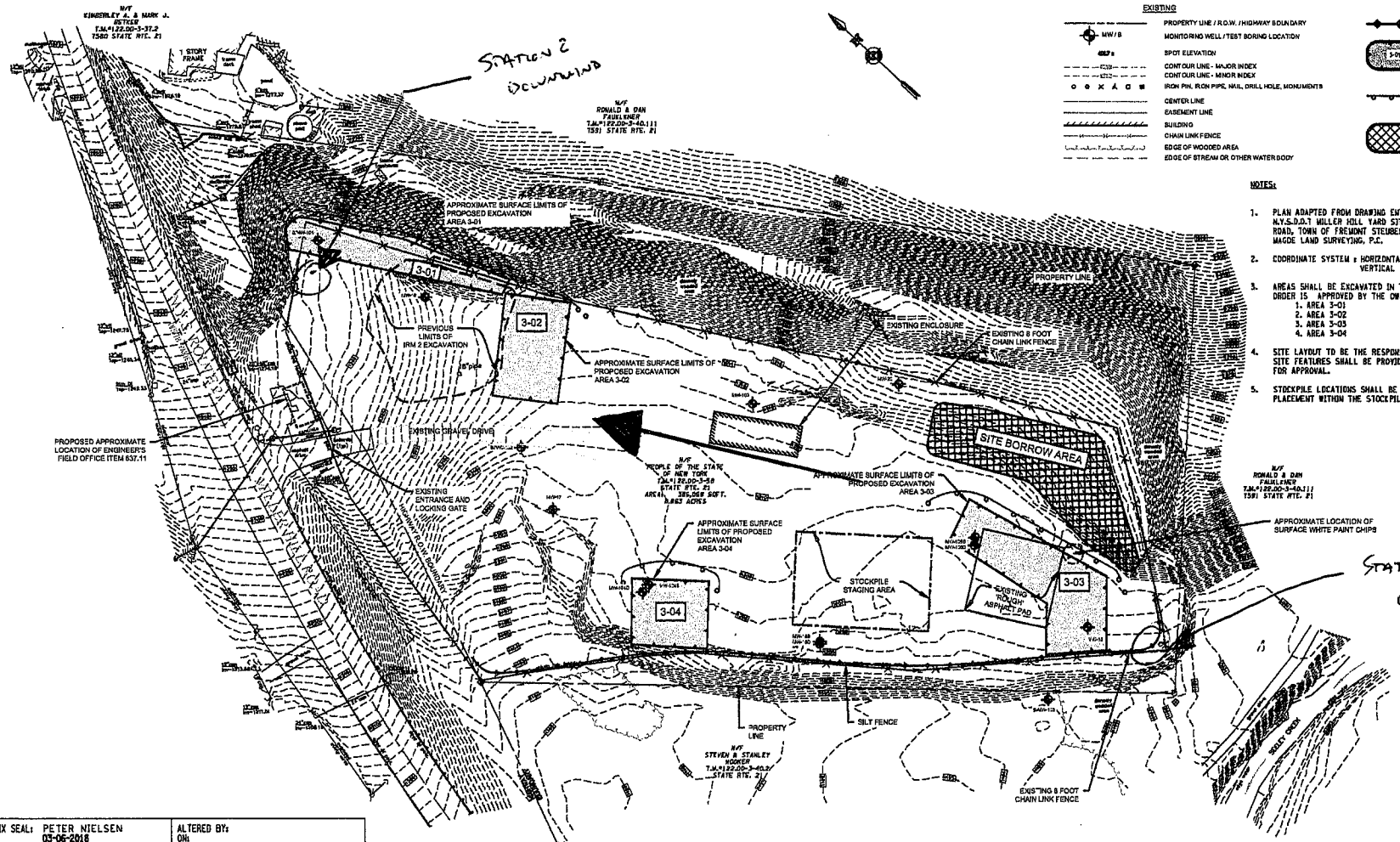

ABBREVIATIONS AND SYMBOLS

EXISTING

- PROPERTY LINE / R.O.W. / HIGHWAY BOUNDARY
- MW/B — MONITORING WELL / TEST BORING LOCATION
- 4567.8 — SPOT ELEVATION
- 5132 — CONTOUR LINE - MAJOR INDEX
- 5132 — CONTOUR LINE - MINOR INDEX
- IRON PIN, IRON PIPE, NAIL, DRILL HOLE, MONUMENTS
- CENTER LINE
- EASEMENT LINE
- BUILDING
- CHAIN LINK FENCE
- EDGE OF WOODED AREA
- EDGE OF STREAM OR OTHER WATER BODY

PROPOSED

- SILT FENCE
- EXCAVATION AREA IDENTIFICATION AND APPROXIMATE LIMITS
- MEASURE TO MANAGE / DIVERT RUN-IN STORMWATER
- SITE BORROW AREA

NOTES:

1. PLAN ADAPTED FROM DRAWING ENTITLED "SITE SURVEY PREPARED FOR N.Y.S.D.O.T MILLER HILL YARD SITE #7578 NYS ROUTE 21 MILLER HILL ROAD, TOWN OF FREMONT STEUBEN COUNTY, NEW YORK DATED 12-2017 BY MAGDE LAND SURVEYING, P.C.
2. COORDINATE SYSTEM : HORIZONTAL NAD 83, CENTRAL ZONE
   VERTICAL NAVD 88
3. AREAS SHALL BE EXCAVATED IN THE FOLLOWING ORDER UNLESS A DIFFERENT ORDER IS APPROVED BY THE OWNER / ENGINEER :
   1. AREA 3-01
   2. AREA 3-02
   3. AREA 3-03
   4. AREA 3-04
4. SITE LAYOUT TO BE THE RESPONSIBILITY OF THE CONTRACTOR. LOCATIONS OF SITE FEATURES SHALL BE PROVIDED TO ENGINEER PRIOR TO THE START OF WORK FOR APPROVAL.
5. STOCKPILE LOCATIONS SHALL BE APPROVED BY THE ENGINEER PRIOR TO MATERIAL PLACEMENT WITHIN THE STOCKPILE.

AFFIX SEAL: PETER NIELSEN
ON: 03-06-2018

ALTERED BY:
ON:

STATE OF NEW YORK
PETER NIELSEN
No. 061499-1
LICENSED PROFESSIONAL ENGINEER

7/17/19

AS-BUILT REVISIONS
DESCRIPTION OF ALTERATIONS:

NYSDOT MILLER HILL YARD	PIN 6905.58	BRIDGES	CULVERTS	ALL DIMENSIONS IN ft UNLESS OTHERWISE NOTED
INTERIM REMEDIAL MEASURE NO. 3 (IRM #3)				REMEDIATION SITE OVERVIEW PLAN
TOWN OF FREMONT				
COUNTY: STEUBEN	REGION: 6			

CONTRACT NUMBER D263707

DRAWING NO. ENV-1

SHEET NO. 7

IT IS A VIOLATION OF LAW FOR ANY PERSON, UNLESS THEY ARE ACTING UNDER THE DIRECTION OF A LICENSED PROFESSIONAL ENGINEER, ARCHITECT, LANDSCAPE ARCHITECT, OR LAND SURVEYOR, TO ALTER AN ITEM IN ANY WAY. IF AN ITEM BEARING THE STAMP OF A LICENSED PROFESSIONAL IS ALTERED, THE ALTERING ENGINEER, ARCHITECT, LANDSCAPE ARCHITECT, OR LAND SURVEYOR SHALL STAMP THE DOCUMENT AND INCLUDE THE NOTATION "ALTERED BY" FOLLOWED BY THEIR SIGNATURE, THE DATE OF SUCH ALTERATION, AND A SPECIFIC DESCRIPTION OF THE ALTERATION.

Stantec

NEW YORK STATE OF OPPORTUNITY Department of Transportation

DESIGN SUPERVISOR R. NIELSEN — JOB MANAGER B. GALLAGHER — DESIGN K. STONE — CHECK B. MAHONEY — DRAFTING A. LESS — CHECK J. HARTLEY — PROJECT MANAGER R. NIELSEN

FILE NAME = DGNMSTR\PER2\NGS
DATE/TIME = 03/06/2018
USER = DGNMSTR\NGS

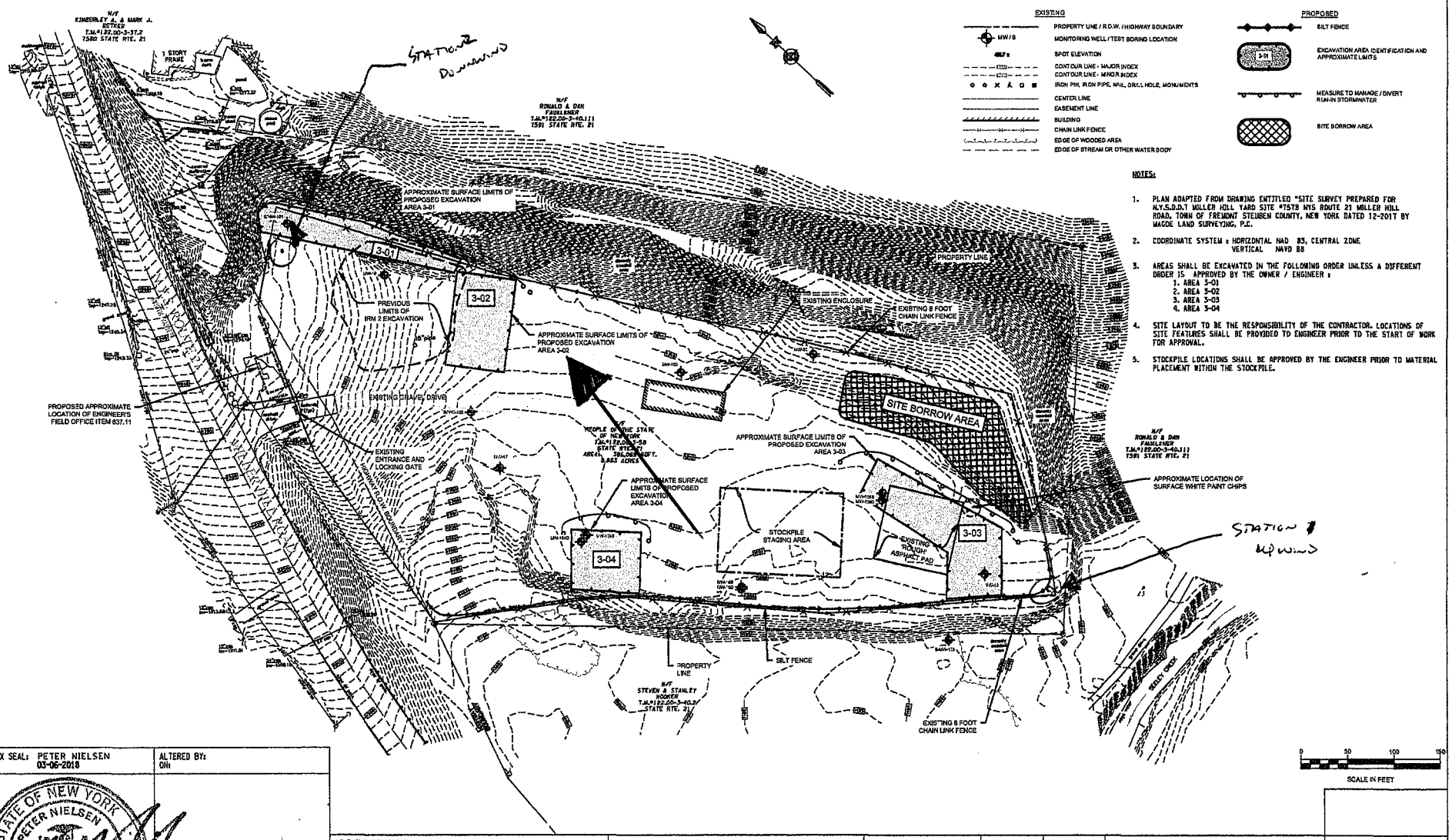

ABBREVIATIONS AND SYMBOLS

EXISTING

- PROPERTY LINE / R.O.W. / HIGHWAY BOUNDARY
- MW/B — MONITORING WELL / TEST BORING LOCATION
- 485.7 — SPOT ELEVATION
- CONTOUR LINE - MAJOR INDEX
- CONTOUR LINE - MINOR INDEX
- IRON PIN, IRON PIPE, NAIL, DRILL HOLE, MONUMENTS
- CENTER LINE
- EASEMENT LINE
- BUILDING
- CHAIN LINK FENCE
- EDGE OF WOODED AREA
- EDGE OF STREAM OR OTHER WATER BODY

PROPOSED

- SILT FENCE
- 3-01 — EXCAVATION AREA IDENTIFICATION AND APPROXIMATE LIMITS
- MEASURE TO MANAGE / DIVERT RUN-IN STORMWATER
- BITE BORROW AREA

NOTES:

1. PLAN ADAPTED FROM DRAWING ENTITLED "SITE SURVEY PREPARED FOR N.Y.S.D.O.T MILLER HILL YARD SITE #7578 NYS ROUTE 21 MILLER HILL ROAD, TOWN OF FREMONT STEUBEN COUNTY, NEW YORK DATED 12-2017 BY MAGDE LAND SURVEYING, P.C.
2. COORDINATE SYSTEM : HORIZONTAL NAD 83, CENTRAL ZONE
   VERTICAL NAVD 88
3. AREAS SHALL BE EXCAVATED IN THE FOLLOWING ORDER UNLESS A DIFFERENT ORDER IS APPROVED BY THE OWNER / ENGINEER :
   1. AREA 3-01
   2. AREA 3-02
   3. AREA 3-03
   4. AREA 3-04
4. SITE LAYOUT TO BE THE RESPONSIBILITY OF THE CONTRACTOR. LOCATIONS OF SITE FEATURES SHALL BE PROVIDED TO ENGINEER PRIOR TO THE START OF WORK FOR APPROVAL.
5. STOCKPILE LOCATIONS SHALL BE APPROVED BY THE ENGINEER PRIOR TO MATERIAL PLACEMENT WITHIN THE STOCKPILE.

PROJECT MANAGER P. NIELSEN
CHECK J. BARTLEY
DRAFTING A. LESS
CHECK R. MAHONEY
DESIGN R. STONE
JOB MANAGER R. GALLAGHER
DESIGN SUPERVISOR P. NIELSEN

FILE NAME: 7DSMNYTDRED22456
DATE/TIME:
USER: RGMAGDERAWE

AFFIX SEAL: PETER NIELSEN
ON: 03-06-2018

STATE OF NEW YORK
PETER NIELSEN
No. 061499-1
LICENSED PROFESSIONAL ENGINEER

ALTERED BY:
ON:

7/18/19

AS-BUILT REVISIONS
DESCRIPTION OF ALTERATIONS:

NYSDOT MILLER HILL YARD
INTERIM REMEDIAL MEASURE NO. 3 (IRM #3)
TOWN OF FREMONT
COUNTY: STEUBEN REGION: 6

PIN 6905.58

BRIDGES

CULVERTS

ALL DIMENSIONS IN ft UNLESS OTHERWISE NOTED

REMEDIATION SITE OVERVIEW PLAN

CONTRACT NUMBER D263707

DRAWING NO. ENV-1
SHEET NO. 7

IT IS A VIOLATION OF LAW FOR ANY PERSON, UNLESS THEY ARE ACTING UNDER THE DIRECTION OF A LICENSED PROFESSIONAL ENGINEER, ARCHITECT, LANDSCAPE ARCHITECT, OR LAND SURVEYOR, TO ALTER AN ITEM IN ANY WAY. IF AN ITEM BEARING THE STAMP OF A LICENSED PROFESSIONAL IS ALTERED, THE ALTERING ENGINEER, ARCHITECT, LANDSCAPE ARCHITECT, OR LAND SURVEYOR SHALL STAMP THE DOCUMENT AND INCLUDE THE NOTATION "ALTERED BY" FOLLOWED BY THEIR SIGNATURE, THE DATE OF SUCH ALTERATION, AND A SPECIFIC DESCRIPTION OF THE ALTERATION.

Stantec

NEW YORK STATE OF OPPORTUNITY. Department of Transportation