
ATTACHMENT 1

PROOF OF TRANSFER



ALAN BERNSTEIN
CATTARAUGUS COUNTY CLERK
Cattaraugus County Center 303 Court Street
Little Valley, NY 14755
(716) 938-9111
Fax: (716) 938-2773

Instrument Number
288438-001

No. of Pages: 4
(including this
cover page)

Receipt No. 288438

Date: 12/21/2017

Time: 02:18 PM

Document Type: DEED

Parties
To Transaction: BENSON CONSTRUCTION TO HOMER STREET

Town/City: CO - City of Olean

Delivered By:
KEHOE & DEROSE

Return To:
KEHOE & DEROSE
613 COMMUNITY BANK BLDG
OLEAN, NY 14760

Deed Information

Taxable Consideration: \$0.00

State Transfer Tax: \$0.00

RETT No.: 01255

Mortgage Information

Taxable Mortgage Amount:

Basic Mortgage Tax:

Special Mortgage Tax:

Additional Mortgage Tax:

State of New York
Cattaraugus County Clerk

Mortgage Serial No.:

This sheet constitutes the Clerk endorsement required by Section 316-A(5) & Section 319 of the Real Property Law of the State of New York.

Alan Bernstein

Cattaraugus County Clerk

Please do not remove this page.



WARRANTY DEED WITH LIEN COVENANT

THIS INDENTURE, made the 13th day of December, 2017

BETWEEN

BENSON CONSTRUCTION AND DEVELOPMENT, LLC, a Limited Liability Company, organized and existing under the laws of the State of New York, with an office and place of business at 423 West Riverside, Olean, New York 14760

Party of the First Part

AND

HOMER STREET PROPERTIES, LLC, a Limited Liability Company, organized and existing under the laws of the State of New York, with an office and place of business at 423 West Riverside, Olean, New York 14760

Party of the Second Part.

WITNESSETH, that in consideration of one and more dollars, lawful money of the United States, paid by the party of the second part, the parties of the first part does hereby grant and release unto the party of the second part, their heirs and assigns forever,

Premises at: 3.34 Acres known as 229 Homer Street, Olean, New York 14760
SBL: 94.032-1-2.5

SEE ATTACHED SCHEDULE A

PRESENTED AT THE OFFICE OF THE
CLERK OF THE CITY OF OLEAN, NY
SERIAL NO. 53072

DEC 14 2017


INTER-SIGNED CITY CLERK

TOGETHER with the appurtenances and all the estate and rights of the parties of the first part in and to said premises,

TO HAVE AND TO HOLD the premises herein granted unto the party of the second part, his/her/their heirs and assigns forever.

AND said parties of the first part covenants as follows:


FIRST that the party of the second part shall quietly enjoy the said premises;

SECOND that the parties of the first part will forever **WARRANT** the title to said premises;

THIRD that in compliance with Sec. 13 of the Lien Law, the grantor will receive the consideration for this conveyance and will hold the right to receive such consideration as a trust fund to be applied first for the purpose of paying the cost of the improvement and will apply the same first to the payment of the cost of the improvement before using any part of the total of the same for any other purpose.

IN WITNESS WHEREOF, the parties of the first part has hereunto set their hands upon this official seal on the day and year first above written.

BENSON CONSTRUCTION AND DEVELOPMENT, LLC


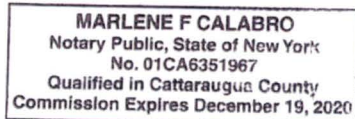


BY: R. Donald Benson, Managing Member

STATE OF NEW YORK)

COUNTY OF CATTARAUGUS) ss:

On the 13th day of December in the year 2017, before me, the undersigned, a Notary Public in and for said State, personally appeared **R. DONALD BENSON**, personally known to me or proved to me on the basis of satisfactory evidence to be the individual(s) whose name(s) is (are) subscribed to the within instrument and acknowledged to me that he/she/they executed the same in his/her/their capacity(ies), and that by his/her/their signature(s) on the instrument, the individual(s), or the person upon behalf of which the individual(s) acted, executed the instrument.



Notary Public

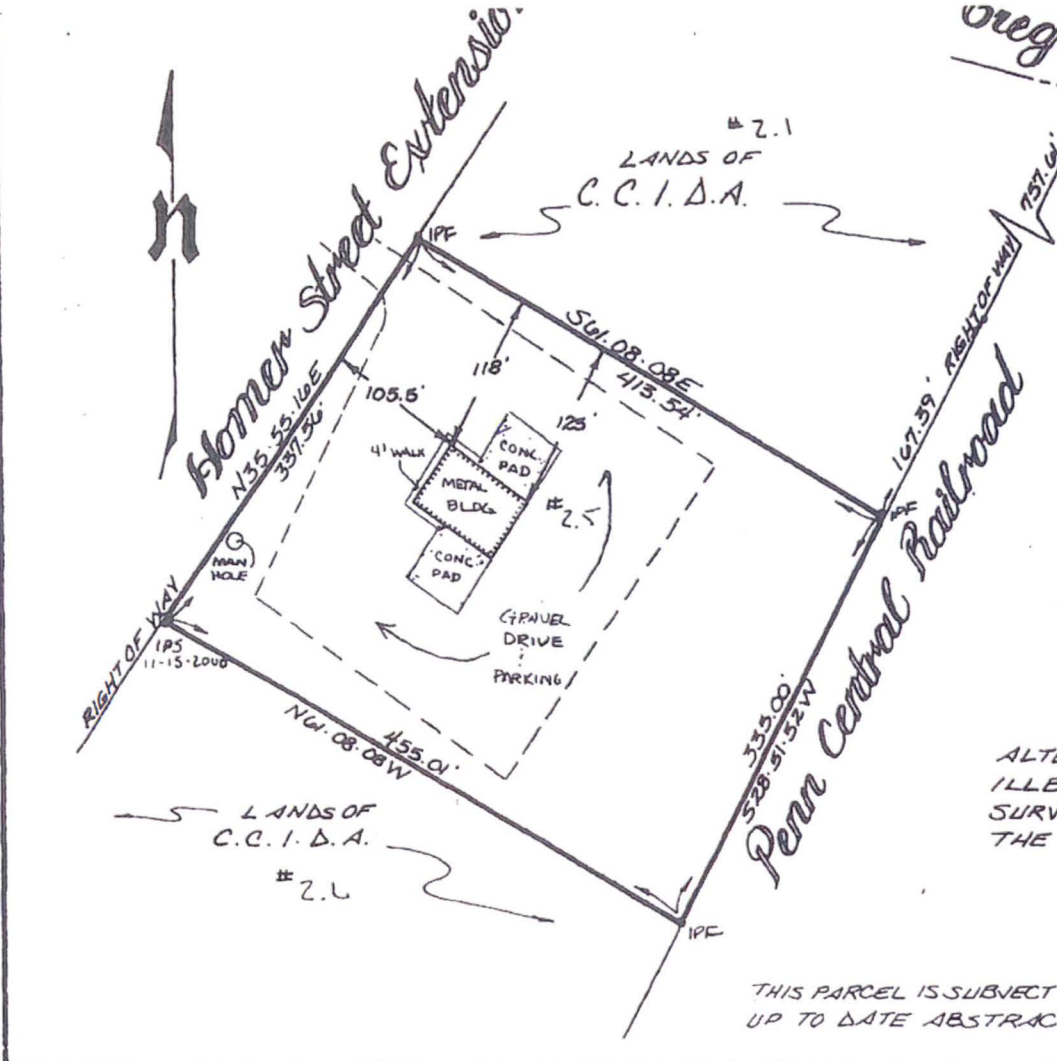
Schedule A

ALL THAT TRACT OR PARCEL OF LAND, situated in the City of Olean, County of Cattaraugus, and State of New York, being part of Lot 8, Section 5, Township 2, Range 4 of the Holland Land Company's Survey, being more particularly bounded and described as follows:

Commencing at a point on the west bounds of Penn Central Railroad, a distance of 925.00 feet from the centerline intersection of Oregon Road, thence S 28° 51' 52" W, a distance of 335.00 feet along a line on the west bounds of Penn Central Railroad to an iron pin corner; thence N 61° 08' 08" W, a distance of 455.01 feet through lands of County of Cattaraugus Industrial Development Agency to a pin corner on the bounds of Homer Street Extension; thence N 35° 55' 16" E a distance of 337.56 feet along the east bounds of Homer Street Extension to an iron pin corner; thence S 61° 08' 08" E, a distance of 413.54 feet through lands of County of Cattaraugus Industrial Development Agency to the point and place of beginning. containing 3.34 acres, more or less.

1032-1-2.5

LIBER 1007 PAGE 1084



RECORDED

NOV 16 11 46 AM '01

CATTARAUGUS COUNTY CLERK

THIS MAP NOT VALID WITH AFFIDAVIT OF NO CHANGE
 MAP AND SURVEY OF LANDS FOR:

Eric Biscaro

BEING PART OF LOTS 6 & 8, SEC. 5, LOT 1, SEC. 9
 TWP. 2, RG. 4 OF THE HOLLAND LAND
 COMPANY'S SURVEY, CITY OF
 OLEAN, CATTARAUGUS CO, NEW YORK
 SCALE: 1" = 100 FT

OCT 17, 1988
 REVISE NOV 15, 2000
 BY
 D. MICHAEL CANADA
 N.Y.S.L.S.# 49215
 PORTVILLE, N.Y. 14770

ALTERATION OF THIS DOCUMENT IS
 ILLEGAL EXCEPT BY A LICENSED
 SURVEYOR UNDER SECTION 7209 OF
 THE N.Y.S. EDUCATION LAW.

THIS PARCEL IS SUBJECT TO ANY FACTS THAT AN
 UP TO DATE ABSTRACT OF TITLE WOULD SHOW.

D. Michael Canada

ATTACHMENT 2

**BCP APPLICATION TO AMEND BCA AND AMENDMENT
229 HOMER STREET SITE**



Department of
Environmental
Conservation

BROWNFIELD CLEANUP PROGRAM (BCP) APPLICATION TO AMEND BROWNFIELD CLEANUP AGREEMENT AND AMENDMENT

PART I. BROWNFIELD CLEANUP AGREEMENT AMENDMENT APPLICATION

Check the appropriate box below based on the nature of the amendment modification requested:

Amendment to [check one or more boxes below]

- Add
- Substitute
- Remove
- Change in Name

applicant(s) to the existing Brownfield Cleanup Agreement [*Complete Section I-IV below and Part II*]

Does this proposed amendment involve a transfer of title to all or part of the brownfield site? Yes No

If yes, pursuant to 6 NYCRR Part 375-1.11(d), a Change of Use form should have been previously submitted. If not, please submit this form with this Amendment. See <http://www.dec.ny.gov/chemical/76250.html>

Amendment to modify description of the property(ies) listed in the existing Brownfield Cleanup Agreement [*Complete Sections I and V below and Part II*]

Amendment to Expand or Reduce property boundaries of the property(ies) listed in the existing Brownfield Cleanup Agreement [*Complete Section I and V below and Part II*]

Sites in Bronx, Kings, New York, Queens, or Richmond counties ONLY: Amendment to request determination that the site is eligible for the tangible property credit component of the brownfield redevelopment tax credit. Please answer questions on the supplement at the end of the form.

Other (explain in detail below)

Please provide a brief narrative on the nature of the amendment:

This amendment is being submitted to document a property ownership transfer of the Site from Benson Construction and Development, LLC to Homer Street Properties, LLC.

Please refer to the attached instructions for guidance on filling out this application

Section I. Existing Agreement Information			
BCP SITE NAME: 229 Homer Street		BCP SITE NUMBER: C905044	
NAME OF CURRENT APPLICANT(S): Benson Construction and Development, LLC and Homer Street Properties, LLC			
INDEX NUMBER OF EXISTING AGREEMENT: C905044-09-15 DATE OF EXISTING AGREEMENT: 10/05/17			
Section II. New Requestor Information (if no change to Current Applicant, skip to Section V)			
NAME			
ADDRESS			
CITY/TOWN		ZIP CODE	
PHONE	FAX	E-MAIL	
Is the requestor authorized to conduct business in New York State (NYS)? <input type="checkbox"/> Yes <input type="checkbox"/> No			
<ul style="list-style-type: none"> If the requestor is a Corporation, LLC, LLP or other entity requiring authorization from the NYS Department of State to conduct business in NYS, the requestor's name must appear, exactly as given above, in the NYS Department of State's (DOS) Corporation & Business Entity Database. A print-out of entity information from the DOS database must be submitted to DEC with the application, to document that the applicant is authorized to do business in NYS. 			
NAME OF NEW REQUESTOR'S REPRESENTATIVE			
ADDRESS			
CITY/TOWN		ZIP CODE	
PHONE	FAX	E-MAIL	
NAME OF NEW REQUESTOR'S CONSULTANT (if applicable)			
ADDRESS			
CITY/TOWN		ZIP CODE	
PHONE	FAX	E-MAIL	
NAME OF NEW REQUESTOR'S ATTORNEY (if applicable)			
ADDRESS			
CITY/TOWN		ZIP CODE	
PHONE	FAX	E-MAIL	
Requestor must submit proof that the party signing this Application and Amendment has the authority to bind the Requestor. This would be documentation from corporate organizational papers, which are updated, showing the authority to bind the corporation, or a Corporate Resolution showing the same, or an Operating Agreement or Resolution for an LLC. Is this proof attached? <input type="checkbox"/> Yes <input type="checkbox"/> No			
Describe Requestor's Relationship to Existing Applicant:			

Section III. Current Property Owner/Operator Information (only include if new owner/operator or new existing owner/operator information is provided, and highlight new information)

OWNER'S NAME (if different from requestor) Homer Street Properties, LLC		
ADDRESS 423 West Riverside		
CITY/TOWN Olean, New York		ZIP CODE 14760
PHONE (716) 244-0999	FAX N/A	E-MAIL dbenson@benson-construction.com
OPERATOR'S NAME (if different from requestor or owner)		
ADDRESS		
CITY/TOWN		ZIP CODE
PHONE	FAX	E-MAIL

Section IV. Eligibility Information for New Requestor (Please refer to ECL § 27-1407 for more detail)

If answering "yes" to any of the following questions, please provide an explanation as an attachment.

1. Are any enforcement actions pending against the requestor regarding this site? Yes No
2. Is the requestor presently subject to an existing order for the investigation, removal or remediation relating to contamination at the site? Yes No
3. Is the requestor subject to an outstanding claim by the Spill Fund for this site? Yes No
Any questions regarding whether a party is subject to a spill claim should be discussed with the Spill Fund Administrator.
4. Has the requestor been determined in an administrative, civil or criminal proceeding to be in violation of i) any provision of the subject law; ii) any order or determination; iii) any regulation implementing ECL Article 27 Title 14; or iv) any similar statute, regulation of the state or federal government? If so, provide an explanation on a separate attachment. Yes No
5. Has the requestor previously been denied entry to the BCP? If so, include information relative to the application, such as name, address, Department assigned site number, the reason for denial, and other relevant information. Yes No
6. Has the requestor been found in a civil proceeding to have committed a negligent or intentionally tortious act involving the handling, storing, treating, disposing or transporting of contaminants? Yes No
7. Has the requestor been convicted of a criminal offense i) involving the handling, storing, treating, disposing or transporting of contaminants; or ii) that involves a violent felony, fraud, bribery, perjury, theft, or offense against public administration (as that term is used in Article 195 of the Penal Law) under federal law or the laws of any state? Yes No
8. Has the requestor knowingly falsified statements or concealed material facts in any matter within the jurisdiction of the Department, or submitted a false statement or made use of or made a false statement in connection with any document or application submitted to the Department? Yes No
9. Is the requestor an individual or entity of the type set forth in ECL 27-1407.9(f) that committed an act or failed to act, and such act or failure to act could be the basis for denial of a BCP application? Yes No
10. Was the requestor's participation in any remedial program under DEC's oversight terminated by DEC or by a court for failure to substantially comply with an agreement or order? Yes No
11. Are there any unregistered bulk storage tanks on-site which require registration? Yes No

THE NEW REQUESTOR MUST CERTIFY THAT IT IS EITHER A PARTICIPANT OR VOLUNTEER IN ACCORDANCE WITH ECL §27-1405 (1) BY CHECKING ONE OF THE BOXES BELOW:

PARTICIPANT

A requestor who either 1) was the owner of the site at the time of the disposal of contamination or 2) is otherwise a person responsible for the contamination, unless the liability arises solely as a result of ownership, operation of, or involvement with the site subsequent to the disposal of contamination.

VOLUNTEER

A requestor other than a participant, including a requestor whose liability arises solely as a result of ownership, operation of or involvement with the site subsequent to the disposal of hazardous waste or discharge of petroleum.

NOTE: By checking this box, a requestor whose liability arises solely as a result of ownership, operation of or involvement with the site certifies that he/she has exercised appropriate care with respect to the hazardous waste found at the facility by taking reasonable steps to: i) stop any continuing discharge; ii) prevent any threatened future release; iii) prevent or limit human, environmental, or natural resource exposure to any previously released hazardous waste.

If a requestor whose liability arises solely as a result of ownership, operation of or involvement with the site, submit a statement describing why you should be considered a volunteer – be specific as to the appropriate care taken.

Requestor's Relationship to Property (check one):

Prior Owner Current Owner Potential /Future Purchaser Other _____

If requestor is not the current site owner, **proof of site access sufficient to complete the remediation must be submitted.** Proof must show that the requestor will have access to the property before signing the BCA and throughout the BCP project, including the ability to place an easement on the site Is this proof attached? Yes No

Note: a purchase contract does not suffice as proof of access.

Section V. Property description and description of changes/additions/reductions (if applicable)

ADDRESS

CITY/TOWN

ZIP CODE

TAX BLOCK AND LOT (TBL) (in existing agreement)

Parcel Address	Parcel No.	Section No.	Block No.	Lot No.	Acreage

Check appropriate boxes below:

- Changes to metes and bounds description or TBL correction
- Addition of property (may require additional citizen participation depending on the nature of the expansion – see attached instructions)

Approximate acreage added: _____

ADDITIONAL PARCELS:

Parcel Address	Parcel No.	Section No.	Block No.	Lot No.	Acreage

- Reduction of property

Approximate acreage removed: _____

PARCELS REMOVED:

Parcel Address	Parcel No.	Section No.	Block No.	Lot No.	Acreage

If requesting to modify a metes and bounds description or requesting changes to the boundaries of a site, please attach a revised metes and bounds description, survey, or acceptable site map to this application.

Supplement to the Application To Amend Brownfield Cleanup Agreement And Amendment - Questions for Sites Seeking Tangible Property Credits in New York City ONLY.

Property is in Bronx, Kings, New York, Queens, or Richmond counties.	<input type="checkbox"/> Yes <input type="checkbox"/> No
Requestor seeks a determination that the site is eligible for the tangible property credit component of the brownfield redevelopment tax credit.	<input type="checkbox"/> Yes <input type="checkbox"/> No
Please answer questions below and provide documentation necessary to support answers.	
1. Is at least 50% of the site area located within an environmental zone pursuant to Tax Law 21(6)? Please see DEC's website for more information.	<input type="checkbox"/> Yes <input type="checkbox"/> No
2. Is the property upside down as defined below?	<input type="checkbox"/> Yes <input type="checkbox"/> No
From ECL 27-1405(31):	
"Upside down" shall mean a property where the projected and incurred cost of the investigation and remediation which is protective for the anticipated use of the property equals or exceeds seventy-five percent of its independent appraised value, as of the date of submission of the application for participation in the brownfield cleanup program, developed under the hypothetical condition that the property is not contaminated.	
3. Is the project an affordable housing project as defined below?	<input type="checkbox"/> Yes <input type="checkbox"/> No
From 6 NYCRR 375- 3.2(a) as of August 12, 2016:	
(a) "Affordable housing project" means, for purposes of this part, title fourteen of article twenty seven of the environmental conservation law and section twenty-one of the tax law only, a project that is developed for residential use or mixed residential use that must include affordable residential rental units and/or affordable home ownership units.	
(1) Affordable residential rental projects under this subdivision must be subject to a federal, state, or local government housing agency's affordable housing program, or a local government's regulatory agreement or legally binding restriction, which defines (i) a percentage of the residential rental units in the affordable housing project to be dedicated to (ii) tenants at a defined maximum percentage of the area median income based on the occupants' households annual gross income.	
(2) Affordable home ownership projects under this subdivision must be subject to a federal, state, or local government housing agency's affordable housing program, or a local government's regulatory agreement or legally binding restriction, which sets affordable units aside for home owners at a defined maximum percentage of the area median income.	
(3) "Area median income" means, for purposes of this subdivision, the area median income for the primary metropolitan statistical area, or for the county if located outside a metropolitan statistical area, as determined by the United States department of housing and urban development, or its successor, for a family of four, as adjusted for family size.	

PART II. BROWNFIELD CLEANUP PROGRAM AMENDMENT

Existing Agreement Information	
BCP SITE NAME: 229 Homer Street	BCP SITE NUMBER: C905044
NAME OF CURRENT APPLICANT(S): Benson Construction and Development, LLC and Homer Street Properties, LLC	
INDEX NUMBER OF EXISTING AGREEMENT: C905044-09-15	
EFFECTIVE DATE OF EXISTING AGREEMENT: October 5, 2017	

Declaration of Amendment:

By the Requestor(s) and/or Applicant(s) signatures below, and subsequent signature by the Department, the above application to amend the Brownfield Cleanup Agreement described above is hereby approved. This Amendment is made in accordance with and subject to all of the BCA and all applicable guidance, regulations and state laws applicable thereto. All other substantive and procedural terms of the Agreement will remain unchanged and in full force and effect regarding the parties to the Agreement.

Nothing contained herein constitutes a waiver by the Department or the State of New York of any rights held in accordance with the Agreement or any applicable state and/or federal law or a release for any party from any obligations held under the Agreement or those same laws.

Statement of Certification and Signatures: New Requestor(s) (if applicable)
(Individual) I hereby affirm that information provided on this form and its attachments is true and complete to the best of my knowledge and belief. I am aware that any false statement made herein is punishable as a Class A misdemeanor pursuant to section 210.45 of the Penal Law. My signature below constitutes the requisite approval for the amendment to the BCA Application, which will be effective upon signature by the Department. Date: _____ Signature: _____ Print Name: _____
(Entity) I hereby affirm that I am (title _____) of (entity _____); that I am authorized by that entity to make this application; that this application was prepared by me or under my supervision and direction; and that information provided on this form and its attachments is true and complete to the best of my knowledge and belief. I am aware that any false statement made herein is punishable as a Class A misdemeanor pursuant to Section 210.45 of the Penal Law. _____ signature below constitutes the requisite approval for the amendment to the BCA Application, which will be effective upon signature by the Department. Date: _____ Signature: _____ Print Name: _____

Statement of Certification and Signatures: Existing Applicant(s) (an authorized representative of each applicant must sign)

(Individual)

I hereby affirm that I am a party to the Brownfield Cleanup Agreement and/or Application referenced in Section I above and that I am aware of this Application for an Amendment to that Agreement and/or Application. My signature below constitutes the requisite approval for the amendment to the BCA Application, which will be effective upon signature by the Department.

Date: _____ Signature: _____

Print Name: _____

(Entity) Managing Member of Benson Construction and Development, LLC

Homer Street

I hereby affirm that I am Owner (title) of Properties, LLC (entity) which is a party to the Brownfield Cleanup Agreement and/or Application referenced in Section I above and that I am aware of this Application for an Amendment to that Agreement and/or Application. R. Donald Benson signature below constitutes the requisite approval for the amendment to the BCA Application, which will be effective upon signature by the Department.

Date: December 27, 2018 Signature: R. Donald Benson

Print Name: R. Donald Benson

REMAINDER OF THIS AMENDMENT WILL BE COMPLETED SOLELY BY THE DEPARTMENT

Status of Agreement:

<input type="checkbox"/> PARTICIPANT A requestor who either 1) was the owner of the site at the time of the disposal of contamination or 2) is otherwise a person responsible for the contamination, unless the liability arises solely as a result of ownership, operation of, or involvement with the site subsequent to the disposal of contamination.	<input checked="" type="checkbox"/> VOLUNTEER A requestor other than a participant, including a requestor whose liability arises solely as a result of ownership, operation of or involvement with the site subsequent to the contamination.
--	---

Effective Date of the Original Agreement: 10/13/15

Signature by the Department:

DATED: 12/28/18

NEW YORK STATE DEPARTMENT OF ENVIRONMENTAL CONSERVATION

By: Michael J. Ryan
Michael J. Ryan, P.E., Director
Division of Environmental Remediation

SUBMITTAL INFORMATION:

- **Two (2)** copies, one hard copy with original signatures and one electronic copy in Portable Document Format (PDF) must be sent to:

Chief, Site Control Section
New York State Department of Environmental Conservation
Division of Environmental Remediation
625 Broadway
Albany, NY 12233-7020

FOR DEPARTMENT USE ONLY

BCP SITE T&A CODE: _____ LEAD OFFICE: _____

PROJECT MANAGER: _____

**BROWNFIELD CLEANUP PROGRAM (BCP)
INSTRUCTIONS FOR COMPLETING A BCP AMENDMENT APPLICATION**

This form must be used to add a party, modify a property description, or reduce/expand property boundaries for an existing BCP Agreement and/or Application. **NOTE: DEC requires a standard application to request major changes to the description of the property set forth in the BCA (e.g., adding a significant amount of new property, or adding property that could affect an eligibility determination due to contamination levels or intended land use). The application must be submitted to DEC in the same manner as the original application to participate.**

SECTION II NEW REQUESTOR INFORMATION

Requestor Name

Provide the name of the person(s)/entity requesting participation in the BCP. (If more than one, attach additional sheets with requested information. If an LLC, the members/owners names need to be provided on a separate attachment). The requestor is the person or entity seeking DEC review and approval of the remedial program.

If the requestor is a Corporation, LLC, LLP or other entity requiring authorization from the NYS Department of State to conduct business in NYS, the requestor's name must appear, exactly as given above, in the [NYS Department of State's Corporation & Business Entity Database](#). A print-out of entity information from the database must be submitted to DEC with the application, to document that the applicant is authorized to do business in NYS.

Requestor Address, etc.

Provide the requestor's mailing address, telephone number; fax number and e-mail address.

Representative Name, Address, etc.

Provide information for the requestor's authorized representative. This is the person to whom all correspondence, notices, etc will be sent, and who will be listed as the contact person in the BCA. Invoices will be sent to the representative unless another contact name and address is provided with the application.

Consultant Name, Address, etc.

Provide information for the requestor's consultant.

Attorney Name, Address, etc.

Provide information for the requestor's attorney.

SECTION III CURRENT PROPERTY OWNER/OPERATOR INFORMATION - only include if new owner/operator or new existing owner/operator information is provided, and highlight new information in form.

Owner Name, Address, etc.

Provide information for the new owner of the property. List all new parties holding an interest in the property.

Operator Name, Address, etc.

Provide information for the new operator (if different from the new requestor or owner).

SECTION IV**NEW REQUESTOR ELIGIBILITY INFORMATION**

As a separate attachment, provide complete and detailed information in response to any eligibility questions answered in the affirmative. It is permissible to reference specific sections of existing property reports; however, it is requested that such information be summarized. For properties with multiple addresses or tax parcels, please include this information for each address or tax parcel.

SECTION V PROPERTY DESCRIPTION AND DESCRIPTION OF CHANGES / ADDITIONS / REDUCTIONS (IF APPLICABLE)

NOTE: DEC requires a standard application to request major changes to the description of the property set forth in the BCA (e.g., adding a significant amount of new property, or adding property that could affect an eligibility determination due to contamination levels or intended land use). The application must be submitted to DEC in the same manner as the original application to participate.

Property Address

Provide a street address, city/town, and zip code. For properties with multiple addresses, provide information for all.

Tax Parcel Information

Provide the tax parcel/section/block/lot information. If requesting to modify a metes and bounds description or requesting changes to the boundaries of a site, please attach a revised metes and bounds description, survey, and/or acceptable site map to this application. Tax map information may be obtained from the tax assessor's office for all tax parcels that are included in the property boundaries. Attach a county tax map with identifier numbers, along with any figures needed to show the location and boundaries of the property. Include a USGS 7.5 minute quad map on which the property appears.