Phase I Environmental Assessment



Kensington Heights, 1827 North Fillmore, Buffalo NY

March 2008

3.0 SITE RECONNAISSANCE

3.1 DESCRIPTION OF SITE PROCESS

March 27-29, 2008 56 Services, Mr. Raj Chopra, representing 56 Services, was present at the subject site to perform the on site inspection. A walk around of the site consisted of looking for evidence of any dumping on the grounds, evidence of any present or former underground and aboveground storage tanks, and looking for any indication of former structures that might have been located on the grounds in the past.

An inspection of the subject site's interior was performed, and consisted of looking for asbestos containing materials, lead paint and, past and present storage of hazardous substances, and any other unusual materials.

3.2 HAZARDOUS SUBSTANCE USAGE AND STORAGE

A review of the available New York State Department of Environmental Conservation's Chemical Bulk Storage Database indicated **no** records of Chemical Bulk Storage associated with the subject site. This database collects records as required by New York State in 6 NYCRR Part 595 covering hazardous substances listed in 6 NYCRR Part 597. These facilities store regulated hazardous substances in aboveground tanks with capacities of one hundred eighty five (185) gallons or greater, and/or in underground tanks of any size.

3.3 PETROLEUM USAGES AND STORAGE

The property is currently vacant and no petroleum product is used on site.

3.4 AST AND UST TANKS

One aboveground and two underground storage tanks (i.e. fill caps, vent pipes) were observed with respect to the subject site.

A review of the available New York State Department of Environmental Conservation's Petroleum Bulk Storage (PBS) Database indicated **no** records of Petroleum Bulk Storage presently associated with the subject site. This database collects records as required by New York State in 6 NYCRR Part 612-613 covering the handling and storage of petroleum. These facilities store petroleum products in aboveground and underground storage tanks with *combined storage capacities* of over eleven hundred (1,100) gallons or greater.

environmental
and
redevelopment consulting

Phase I Environmental Assessment



Kensington Heights, 1827 North Fillmore, Buffalo NY

March 2008

TABLE OF CONTENTS

Page No.

EXECUTIVE SUMMARY 3

1.0 INTRODUCTION 4
1.1 Protocol
1.2 Scope of Work
1.3 Objective

2.0 SUBJECT PROPERTY SITE DESCRIPTION 5
2.1 Location and Current use
2.2 Site and area features
2.3 Adjacent Properties
2.4 Utilities

3.0 SITE RECONNAISSANCE 6
3.1 Methodology
3.2 Hazardous Substances & Storage
3.3 Petroleum products uses/storage
3.4 Above ground and underground storage tanks
3.56 Drums, Containers, Hazardous Materials
3.6 PCB Usage
3.7 Stains, Corrosion, Stained Vegetation
3.8 Fill/Solid waste disposal
3.9 Waste Water
3.10 Wells
3.11 Sewage Disposal
3.12 Fill/Solid Waste Disposal
3.13 Non Scope Consideration

4.0 REGULATORY INFORMATION 10
4.1 National Priority List
4.2 CERCLIS / NFRAP
4.3 CORRACTS
4.4 RECRA (lg) (sm)
4.56 Brownfield Sites
4.6 NYS Inactive Hazardous waste sites (SHWS)
4.7 NYS Suspected Hazardous Waste Disposal Sites (HSWDS)

4.8 NYS Manifest
4.9 NYS UST - Registered
4.10 NYS AST - Registered
4.11 NYS Leaking Underground Storage Tank
4.12 NYS Spills

5.0 CONCLUSIONS..... 14

6.0 ENVIRONMENTAL SITE ASSESSMENT QA 15
6.1 Statement of Quality Control
6.2 Statement of Quality Assurance
6.3 Qualification of Environmental Professional

APPENDICES

A - ABSTRACT

B - SANBORN MAPS

C - ENVIRONMENTAL REGULATORY DATABASE INFORMATION

D - SITE LAYOUT / PHOTOGRAPHS

EXECUTIVE SUMMARY

56 SERVICES, Inc., was retained by El Team to perform a Phase 1 Environmental Site Assessment relative to the abandoned Kensington Heights property located at 1827 North Fillmore. in the City of Buffalo, County of Erie, and the State of New York.

The subject site consists of approximately of 18 acres of land developed into public housing and since abandoned in the 1980"s the site contains six building that are each 7 stories in height.

The site currently has been vandalized, ransacked and looted of most valuable contents. This left the site with extensive contamination of asbestos pipe insulation throughout the structure, and the looting of the electrical equipment causing extensive PCB Contamination in the basement. The site has been also used to dump trees and debris.

The results of this investigation were communicated to El Team and are generated for the sole reliance upon by El Team.

At this time, as a result of the on-site reconnaissance, records research, historical document review and review of Federal and State environmental information databases, this assessment has revealed **Extensive** evidence of suspect potential environmental risks, and/or recognized environmental conditions indicating the presence of hazardous conditions associated with the subject property located at 1827 North Fillmore. , City of Buffalo, New York.

The client will bear full responsibility for deciding the level of testing and inspection on which to base their investment decisions.

Respectfully submitted,

Raj Chopra
56 Services

1.0 INTRODUCTION

56 SERVICES, Inc., was retained by El Team to perform a Phase 1 Environmental Site Assessment relative to former Kensington Heights addressed at 1827 North Fillmore. in the City of Buffalo, County of Erie, and the State of New York.

The results of this investigation were communicated to El Team and are generated for the sole reliance upon by El Team.

The property is a currently vacant former public housing facility and properties located at 1827 North Fillmore, Buffalo, New York.

1.1 PROTOCAL

The Protocol of this Phase 1 Environmental Site Assessment was to observe, investigate, review, and in certain circumstances assess (through limited document and record review, visual or physical observations, and inspection by a trained assessor) the presence or likely existence of:

-- Contamination by hazardous materials, visible pollutants, and aboveground and/or underground storage tanks, and other contaminants regulated under CERCLA.

-- A brief description of the areas of possible environmental concern based upon the American Society of Testing Materials (ASTM) Phase 1 Standard (E 1527-05).

This Phase 1 Environmental Site Assessment does not include or address groundwater, soil, or extraneous materials contamination upon or under the surface soils, with respect to testing, coring, or sampling analysis.

1.2 SCOPE OF WORK

The procedure for this Phase 1 Environmental Site Assessment was to perform in practical and reasonable steps (employing currently available technology, existing regulations, and generally acceptable engineering practices) a limited investigation based primarily upon on site investigations to ascertain the possibility, presence, or absence of environmental releases, or threatened releases.

1.3 OBJECTIVE

To attempt to accomplish limited inquiry into uses of the subject site as defined and limited by the ASTM Phase 1 Standard, in an effort to minimize liability.

To provide information as discovered and developed by the ASTM Phase 1 format, which may assist in the process of evaluating ownership's risk of potential loss due to environmental defects, and provide guidance for further inquiry.

While this Phase 1 Environmental Site Assessment cannot absolutely quantify and qualify every possible past and present environmental risk, the assessment does provide a limited source of information regarding the potential for environmental liabilities and risk, based upon the current site specific situation, assessment limitations, and methods of evaluation.

This report was prepared in accordance with Standard Practice for Environmental Site Assessments; American Society of Testing Materials (ASTM: E 1527-05).

2.0 SUBJECT PROPERTY SITE DESCRIPTION

2.1 LOCATIONS AND CURRENT USE

The subject site is currently vacant.

The site is situated on 16 acres located between Fillmore Ave, Kensington Ave. and Glenny Drive.

2.2 SITE AND AREA FEATURES

This area in general can best be described as a mixture of, commercial, and residential.

2.3 ADJACENT PROPERTIES

Immediately north of the subject site is ECMC

Immediately west of the subject site is Kensington Expressway

Immediately east of the subject site is Buffalo Public School

Immediately south of the subject site is Vacant warehouse

2.4 UTILITIES

Electric, water, natural gas and sewer services are present at the subject site.

The site is service by plenty of parking and roadways.

3.0 SITE RECONNAISSANCE

3.1 DESCRIPTION OF SITE PROCESS

March 27-29, 2008 56 Services, Mr. Raj Chopra, representing 56 Services, was present at the subject site to perform the on site inspection. A walk around of the site consisted of looking for evidence of any dumping on the grounds, evidence of any present or former underground and aboveground storage tanks, and looking for any indication of former structures that might have been located on the grounds in the past.

An inspection of the subject site's interior was performed, and consisted of looking for asbestos containing materials, lead paint and, past and present storage of hazardous substances, and any other unusual materials.

3.2 HAZARDOUS SUBSTANCE USAGE AND STORAGE

A review of the available New York State Department of Environmental Conservation's Chemical Bulk Storage Database indicated **no** records of Chemical Bulk Storage associated with the subject site. This database collects records as required by New York State in 6 NYCRR Part 595 covering hazardous substances listed in 6 NYCRR Part 597. These facilities store regulated hazardous substances in aboveground tanks with capacities of one hundred eighty five (185) gallons or greater, and/or in underground tanks of any size.

3.3 PETROLEUM USAGES AND STORAGE

The property is currently vacant and no petroleum product is used on site.

3.4 AST AND UST TANKS

One aboveground and two underground storage tanks (i.e. fill caps, vent pipes) were observed with respect to the subject site.

A review of the available New York State Department of Environmental Conservation's Petroleum Bulk Storage (PBS) Database indicated **no** records of Petroleum Bulk Storage presently associated with the subject site. This database collects records as required by New York State in 6 NYCRR Part 612-613 covering the handling and storage of petroleum. These facilities store petroleum products in aboveground and underground storage tanks with *combined storage capacities* of over eleven hundred (1,100) gallons or greater.

A review of the available New York State Department of Environmental Conservation's Major Oil Storage Facilities Database indicated **no** records of Major Oil Storage associated with the subject site. This database collects records pursuant to Article 12 of the Navigation Law, 6 NYCRR Part 610 and 17 NYCRR Part 30. These facilities may be onshore facilities or vessels with petroleum storage capacities of four hundred thousand (400,000) gallons or greater.

3.5 Drums, Containers, Hazardous Materials

Various containers were located throughout the site, all tanks were vandalized and appeared to contain oils.

3.6 PCBs Usage

Items that are suspected of containing PCB's were observed on the site during the inspection. The electrical transformers had been vandalized and the oil was spilled on the concrete floors in the basement.

3.7 Stains, Corrosion, Strained Vegetation

During the site walk through no stained or corroded areas or strained vegetation was observed.

3.8 Fill / Solid Waste Disposal

The site did have accumulation of trees and wood debris on the site

3.9 Waste Water

No accumulation of wastewater was observed on site.

3.10 Wells

No wells, either past or present, were found on the site during the inspection.

3.11 Sewage Disposal Systems

The surrounding area (industrial, homes and business) utilizes a municipal sanitary sewage system.

3.12 Pits, Ponds and Lagoons

No pits, ponds or lagoons are located on the subject site.

3.13 Non-scope Considerations

The following are some of the environmental issues/conditions that are outside the scope an Environmental Phase 1 process. Some of the issues/conditions may be present on the subject property in quantities and under conditions that may lead to contamination of the subject property or nearby properties but are not included in CERCLA's definition of hazardous substances (42 USC 9601(14)) or do not otherwise present potential CERCLA liability:

Radon
IAQ
Wetlands
Flood prone potential
CFC's

The following non-scope conditions were addressed for this investigation as their presence may impact the site.

ASBESTOS

A previous asbestos survey was reviewed and there is extensive asbestos containing materials throughout the site.

LEAD

A previous lead survey determined no lead containing materials.

MOLD

Visible surface mold contamination was located in the some areas.

4.0 REGULATORY INFORMATION

56 Services retained the services of Environmental Data Resources, Inc., to provide geographic government record review database information. This database information meets the American Society for Testing Materials (ASTM) standards for a government records review.

The following databases were reviewed to assist in determining if the subject site or any other sites within an approximate radius of the subject site (as determined by ASTM Protocol) are known hazardous waste sites:

- Environmental Protection Agencies National Priorities List (NPL)
- Environmental Protection Agencies Comprehensive Environmental Response, Compensation, and Liability Act (CERCLIS)(NFRAP)
- Environmental Protection Agencies Corrective Action Sites (CORRACTS)
- Resource Conservation and Recovery Act Treatment, Storage and Disposal Facilities Report (RCRA-TSD)
- Resource Conservation and Recovery Act Large Quantity Generators (RCRA-LG) Report
- Resource Conservation and Recovery Act Small Quantity Generators (RCRA-SG) Report
- Brownfield Sites
- New York State Priority List (SPL)
- New York State Hazardous Substance Waste Disposal Study, and Voluntary Cleanup Projects List (HSWDS)
- New York State Aboveground, Underground, Chemical Bulk Storage, Petroleum Bulk Storage Tanks, and Major Petroleum storage facilities (AST, UST, CBS, PBS)
- New York State Leaking Underground Storage Tanks (LUST)
- New York State Solid Waste Facility Register (SWLF)
- New York State Petroleum and Chemical Spill Sites (SPILLS)

A copy of list, registry and index listings discussed in this section are included within the appendix of this report. Additionally a digital custom plotted map and a statistical profile of the data researched are included with the appendix of this submission.

In reviewing the database information the following sites were found:

4.1 NPL Sites

National Priority List sites, or SUPERFUND sites, are those sites identified for priority contamination cleanup under the Superfund Program.

The National Priorities List (NPL) was consulted and it was determined that the subject site was not listed, and no facilities were noted within a one (1) mile radius of the subject site.

4.2 CERCLIS/NFRAP Sites

Comprehensive Environmental Response, Compensation, and Liability Information System sites are those potentially contaminated sites reported to the United States Environmental Protection Agency by states, municipalities, private companies and individuals that are under investigation for possible inclusion on the NPL list or are currently listed.

The CERCLIS/NFRAP List was consulted and it was determined that the subject site was not listed, and **no** sites were noted within a one half (1/2) mile radius of the subject site.

4.3 Corrective Action Sites (CORRACTS)

A review of the RCRA Corrective Action Sites (CORRACTS) Report revealed that the subject site was not listed, and **no** sites within an approximate one (1) mile radius were listed.

4.4 RCRA Large (LgGEN) and Small (SmGEN) Quantity Generators

A review of the SmGEN Generators report revealed that the subject site was not listed, and **one** sites were listed within an approximate one eighth (1/8) mile radius.

A review of the (LgGEN) Generators report revealed that the subject parcel was listed, however the following **one** sites within an approximate one quarter (1/4) mile radius was listed:

Baring any accidental releases, this generator. is not anticipated to have any negative environmental impact on the subject parcel.

4.6 New York State Inactive Hazardous Waste Sites (SHWS)

The New York State Department of Environmental Conservation maintains a listing and registration of inactive hazardous waste disposal sites. These are known or inactive sites.

A review of the State Priority List (SPL) revealed that the subject site was not listed, and **five** sites within a one (1) mile radius were listed.

4.7 New York State Suspected Hazardous Waste Projects List (HSWDS)
This list contains any known or suspected hazardous substance disposal sites. Also included are de-listed sites
A review of the State Cleanup List (HSWDS) revealed that the subject site was not listed, and no sites within a one (1) mile radius were listed.

4.8 New York State Manifest

Manifest is a document that lists and tracks hazardous water from the generator through the transporter to a TSD facility.

A review of the Manifests revealed that the subject site was listed, and four sites within a quarter (.256) mile radius were listed.

4.9 New York State Registered Underground Storage Tanks (UST)

The New York State Department of Environmental Conservation Petroleum Bulk Storage Program maintains a registration of those sites where underground storage tanks are located. This database includes hazardous substance and petroleum bulk storage tanks and major petroleum bulk storage facilities.

A review of the UST List revealed that the subject parcel was not listed, however five sites was listed within an approximate one quarter (1/4) mile radius:

Baring any accidental releases, these existing underground storage tanks are not anticipated to have any negative environmental impact on the subject site.

4.10 New York State Aboveground Storage Tanks (AST)

The New York State Department of Environmental Conservation Petroleum Bulk Storage Program maintains a registration of those sites where aboveground storage tanks are located. This database includes hazardous substance and petroleum bulk storage tanks and major petroleum bulk storage facilities.

A review of the AST List revealed that the subject site was listed, and two sites were noted within an approximate one-quarter (1/4) mile radius.

4.11 New York State Leaking Underground Storage Tanks (LUST)

The New York State Department of Environmental Conservation maintains a listing of spill sites and leaking underground bulk storage tanks (LUST) that failed tank testing.

A review of the New York State LUST List revealed that the subject site was listed, however two site within a one half (1/2) mile radius was listed:

The above listed LUST incident is recorded as 'closed'. A status of closed indicates no further investigation or remediation is necessary according to the New York State Department of Environmental Conservation (NYSDEC). This listed LUST incident is therefore not anticipated to impact the subject site.

4.12 New York State Department of Environmental Conservation Spills (SPILLS)

A review of the New York State Department of Environmental Conservation SPILLS List revealed that the subject parcel was listed, however no spills within a one eighth (1/4) mile radius were found:

5.0 CONCLUSIONS

At this time, as a result of the on-site reconnaissance, records research, historical document review and review of Federal and State environmental information databases, this assessment has revealed **Extensive** evidence of suspect potential environmental risks, and/or recognized environmental conditions indicating the presence of hazardous conditions associated with the subject site.

56 Services had completed an asbestos and lead survey in March 2008

6.0 ENVIRONMENTAL SITE ASSESSMENT QA

6.1 Statement of Quality Control

The objective of this Phase 1 Environmental Site Assessment was to ascertain potential presence or absence of environmental releases or threatened releases that could impact the subject site. The procedure was to perform reasonable steps in accordance with the existing regulations, generally accepted environmental practices, and the requirements of the American Society for Testing and Materials (ASTM) designation E 15627-056.

The scope of this Phase 1 Environmental Site Assessment does not purport to encompass every report, record, or other form of documentation relevant to the subject site being assessed. Additionally, this assessment does not include or address reasonably ascertainable Environmental Liens currently recorded against the subject site. To the best of my knowledge, this Phase 1 Environmental Site Assessment has been performed in compliance with protocol established by the American Society for Testing and Materials.

6.2 Statement of Quality Assurance

This Phase 1 Environmental Site Assessment has been performed for the exclusive use of El Team, Inc. for the transaction concerning the property located at 1827 North Fillmore. Street in the City of Buffalo, New York.

This Phase 1 Environmental Site Assessment does not attempt to address or forecast the future site conditions.

I have performed this Phase 1 Environmental Site Assessment in accordance with generally accepted environmental practices and procedures, as of the date of this report.

The observations and conclusions stated in this report are based upon personal observations made by myself and upon information provided by others. I have no reason to suspect or believe that the information provided is inaccurate.

I hereby certify that I have examined the information and data obtained during this investigation of the subject site, and attest that this Phase 1 Environmental Site Assessment has been prepared in accordance with sound environmental auditing practices, and according to the requirements of the American Society for Testing and Materials (ASTM) designation E 15627-056.
Submitted by:

Raj Chopra
56 SERVICES

6.3 Qualification of Environmental Personal

RAJ CHOPRA
Qualifications

Over 20 years experiences in all phases of environmental design remediation, construction management, including hazardous waste remediation, survey protocol development, site investigation and documentation. OSHA, EPA and NYS environmental regulation consulting. Asbestos, lead, fuel tanks, contaminated soil and air quality sampling and testing procedures. I have completed over 2560 site assessments, over 560,000,000 sf of building surveys and Managed $256,000,000 in environmental remediation work.

Work History

CEM Inc., Buffalo NY, (President) 1997 – present
Environmental Consulting & Construction
Chopra-Lee, Inc. Grand Island, NY, (Vice-President) 1988 – 1997
Environmental Consulting & Laboratory
KC Associates, Amherst NY (Property Manager) 1980 – 1988
Manage commercial and residential properties

Education

Business Administration – University at Buffalo, 1986
Business Administration – ErieCounty Community College – 1984

Additional Coursework/Training

NIOSH 582 Sampling and Evaluating of Airborne Asbestos – McCrone Research Institute
IAQ – Identification and Investigation of Air Quality Issues
OSHA Hazardous Waste Site Worker (40 hour)
OSHA 10 Construction
SSPC Lead Abatement Training
EPA NYS Asbestos Management Planner
EPA NYS Asbestos Building Inspector
EPA NYS Air Sampling Technician
PLM and TEM Training – Analytical Techniques
Member AWMA, SSPC, EAI
Safety Certified, Kodak, Dupont, OXY CHEM, GM, Goodyear, Delphi,

The EDR-City Directory
Abstract

Ellicott Towers
24 Glenny Drive
Buffalo, NY 14214

Inquiry Number: 2179331.4

Tuesday, April 01, 2008

EDR® Environmental Data Resources Inc

The Standard in Environmental Risk Information

440 Wheelers Farms Road
Milford, Connecticut 06461

Nationwide Customer Service

Telephone: 1-800-352-0050
Fax: 1-800-231-6802
Internet: www.edrnet.com

EDR City Directory Abstract

Environmental Data Resources, Inc.'s (EDR) City Directory Abstract is a screening report designed to assist environmental professionals in evaluating potential liability on a target property resulting from past activities. EDR's City Directory Abstract includes a search and abstract of available city directory data. For each address, the directory lists the name of the corresponding occupant at five year intervals.

Thank you for your business.
Please contact EDR at 1-800-352-0050
with any questions or comments.

Disclaimer - Copyright and Trademark Notice

This Report contains certain information obtained from a variety of public and other sources reasonably available to Environmental Data Resources, Inc. It cannot be concluded from this Report that coverage information for the target and surrounding properties does not exist from other sources. **NO WARRANTY EXPRESSED OR IMPLIED, IS MADE WHATSOEVER IN CONNECTION WITH THIS REPORT. ENVIRONMENTAL DATA RESOURCES, INC. SPECIFICALLY DISCLAIMS THE MAKING OF ANY SUCH WARRANTIES, INCLUDING WITHOUT LIMITATION, MERCHANTABILITY OR FITNESS FOR A PARTICULAR USE OR PURPOSE. ALL RISK IS ASSUMED BY THE USER. IN NO EVENT SHALL ENVIRONMENTAL DATA RESOURCES, INC. BE LIABLE TO ANYONE, WHETHER ARISING OUT OF ERRORS OR OMISSIONS, NEGLIGENCE, ACCIDENT OR ANY OTHER CAUSE, FOR ANY LOSS OR DAMAGE, INCLUDING, WITHOUT LIMITATION, SPECIAL, INCIDENTAL, CONSEQUENTIAL, OR EXEMPLARY DAMAGES. ANY LIABILITY ON THE PART OF ENVIRONMENTAL DATA RESOURCES, INC. IS STRICTLY LIMITED TO A REFUND OF THE AMOUNT PAID FOR THIS REPORT.** Purchaser accepts this Report "AS IS". Any analyses, estimates, ratings, environmental risk levels or risk codes provided in this Report are provided for illustrative purposes only, and are not intended to provide, nor should they be interpreted as providing any facts regarding, or prediction orforecast of, any environmental risk for any property. Only a Phase I Environmental Site Assessment performed by an environmental professional can provide information regarding the environmental risk for any property. Additionally, the information provided in this Report is not to be construed as legal advice.

Copyright 2008 by Environmental Data Resources, Inc. All rights reserved. Reproduction in any media or format, in whole or in part, of any report or map of Environmental Data Resources, Inc. or its affiliates is prohibited without prior written permission.

EDR and its logos (including Sanborn and Sanborn Map) are trademarks of Environmental Data Resources, Inc. or its affiliates. All other trademarks used herein are the property of their respective owners.

SUMMARY

- ***City Directories:***

Business directories including city, cross reference and telephone directories were reviewed, if available, at approximately five year intervals for the years spanning 1970 through 2006. (These years are not necessarily inclusive.) A summary of the information obtained is provided in the text of this report.

Date EDR Searched Historical Sources: April 1, 2008

Target Property:
24 Glenny Drive
Buffalo, NY 14214

Year	Uses	Source
1970	Address Not Listed in Research Source	Haines Criss-Cross Directory
1976	Address Not Listed in Research Source	Haines Criss-Cross Directory
1981	Address Not Listed in Research Source	Haines Criss-Cross Directory
1986	Street Not Listed in Research Source	Haines Criss-Cross Directory
1991	Street Not Listed in Research Source	Haines Criss-Cross Directory
1995	Street Not Listed in Research Source	Haines Criss-Cross Directory
2000	Street Not Listed in Research Source	Haines Criss-Cross Directory
2006	Street Not Listed in Research Source	Haines Criss-Cross Directory

Adjoining Properties

SURROUNDING

Multiple Addresses
Buffalo, NY 14214

Year	Uses	Source
1970	*Glenny Dr*	Haines Criss-Cross Directory
	No address listings prior to the Target Property	Haines Criss-Cross Directory
	Apartmetns (32)	Haines Criss-Cross Directory
	Apartments (58)	Haines Criss-Cross Directory
	Apartments (102)	Haines Criss-Cross Directory
	No other addresses in range 0 - 102 Glenny Dr	Haines Criss-Cross Directory
1976	*Glenny Dr*	Haines Criss-Cross Directory
	No address listings prior to the Target Property	Haines Criss-Cross Directory
	Apartmetns (32)	Haines Criss-Cross Directory
	Apartments (58)	Haines Criss-Cross Directory

Year	Uses	Source
1976	Apartments (102)	Haines Criss-Cross Directory
	No other addresses in range 0 - 102 Glenny Dr	Haines Criss-Cross Directory
1981	*Glenny Dr*	Haines Criss-Cross Directory
	No address listings prior to the Target Property	Haines Criss-Cross Directory
	Apartmetns (32)	Haines Criss-Cross Directory
	Apartments (58)	Haines Criss-Cross Directory
	Buffalo Cty Myr Hgt (102)	Haines Criss-Cross Directory
	Buffalo Cty Sv Agng (102)	Haines Criss-Cross Directory
	No other addresses in range 0 - 102 Glenny Dr	Haines Criss-Cross Directory
1986	Street Not Listed in Research Source	Haines Criss-Cross Directory
1991	Street Not Listed in Research Source	Haines Criss-Cross Directory
1995	Street Not Listed in Research Source	Haines Criss-Cross Directory
2000	Street Not Listed in Research Source	Haines Criss-Cross Directory
2006	Street Not Listed in Research Source	Haines Criss-Cross Directory

Certified Sanborn® Map Report



Sanborn® Library search results
Certification # 95EB-4B16-9402

Ellicott Towers
Glenny Drive
Buffalo, NY 14214

Inquiry Number 2179331.3s

March 28, 2008



The Standard in Environmental Risk Information

440 Wheelers Farms Rd
Milford, Connecticut 06461

Nationwide Customer Service

Telephone: 1-800-352-0050
Fax: 1-800-231-6802
Internet: www.edrnet.com

Certified Sanborn® Map Report

3/28/08

Site Name:
Ellicott Towers
Glenny Drive
Buffalo, NY 14214

Client Name:
CEM Inc.
3385 Bailey Avenue
Buffalo, NY 14215

EDR Inquiry # 2179331.3s

Contact: Raj Chopra

EDR® Environmental Data Resources Inc

The complete Sanborn Library collection has been searched by EDR, and fire insurance maps covering the target property location provided by CEM Inc. were identified for the years listed below. The certified Sanborn Library search results in this report can be authenticated by visiting www.edrnet.com/sanborn and entering the certification number. Only Environmental Data Resources Inc. (EDR) is authorized to grant rights for commercial reproduction of maps by Sanborn Library LLC, the copyright holder for the collection.

Certified Sanborn Results:

Site Name: Ellicott Towers
Address: Glenny Drive
City, State, Zip: Buffalo, NY 14214
Cross Street:
P.O. # NA
Project: Ellicott towers
Certification # 95EB-4B16-9402

Sanborn® Library search results
Certification # 95EB-4B16-9402

Maps Identified - Number of maps indicated within "( )"

1986 (1)
1950 (1)
1939 (1)
1917 (1)

The Sanborn Library includes more than 1.2 million Sanborn fire insurance maps, which track historical property usage in approximately 12,000 American cities and towns. Collections searched:

✓ Library of Congress
✓ University Publications of America
✓ EDR Private Collection

Total Maps: 4

Limited Permission To Make Copies

CEM Inc. (the client) is permitted to make up to THREE photocopies of this Sanborn Map transmittal and each fire insurance map accompanying this report solely for the limited use of its customer. No one other than the client is authorized to make copies. Upon request made directly to an EDR Account Executive, the client may be permitted to make a limited number of additional photocopies. This permission is conditioned upon compliance by the client, its customer and their agents with EDR's copyright policy; a copy of which is available upon request.

Disclaimer - Copyright and Trademark notice

This Report contains certain information obtained from a variety of public and other sources reasonably available to Environmental Data Resources, Inc. It cannot be concluded from this Report that coverage information for the target and surrounding properties does not exist from other sources. NO WARRANTY EXPRESSED OR IMPLIED, IS MADE WHATSOEVER IN CONNECTION WITH THIS REPORT. ENVIRONMENTAL DATA RESOURCES, INC. SPECIFICALLY DISCLAIMS THE MAKING OF ANY SUCH WARRANTIES, INCLUDING WITHOUT LIMITATION, MERCHANTABILITY OR FITNESS FOR A PARTICULAR USE OR PURPOSE. ALL RISK IS ASSUMED BY THE USER. IN NO EVENT SHALL ENVIRONMENTAL DATA RESOURCES, INC. BE LIABLE TO ANYONE, WHETHER ARISING OUT OF ERRORS OR OMISSIONS, NEGLIGENCE, ACCIDENT OR ANY OTHER CAUSE, FOR ANY LOSS OF DAMAGE, INCLUDING, WITHOUT LIMITATION, SPECIAL, INCIDENTAL CONSEQUENTIAL, OR EXEMPLARY DAMAGES. ANY LIABILITY ON THE PART OF ENVIRONMENTAL DATA RESOURCES, INC. IS STRICTLY LIMITED TO A REFUND OF THE AMOUNT PAID FOR THIS REPORT. Purchaser accepts this Report "AS IS". Any analyses, estimates, ratings, environmental risk levels or risk codes provided in this Report are provided for illustrative purposes only, and are not intended to provide, nor should they be interpreted as providing any facts regarding, or prediction or forecast of, any environmental risk for any property. Only a Phase I Environmental Site Assessment performed by an environmental professional can provide information regarding the environmental risk for any property. Additionally, the information provided in this Report is not to be construed as legal advice.

Copyright 2008 by Environmental Data Resources, Inc. All rights reserved. Reproduction in any media or format, in whole or in part, of any report or map of Environmental Data Resources, Inc., or its affiliates, is prohibited without prior written permission.

EDR and its logos (including Sanborn and Sanborn Map) are trademarks of Environmental Data Resources, Inc. or its affiliates. All other trademarks used herein are the property of their respective owners.

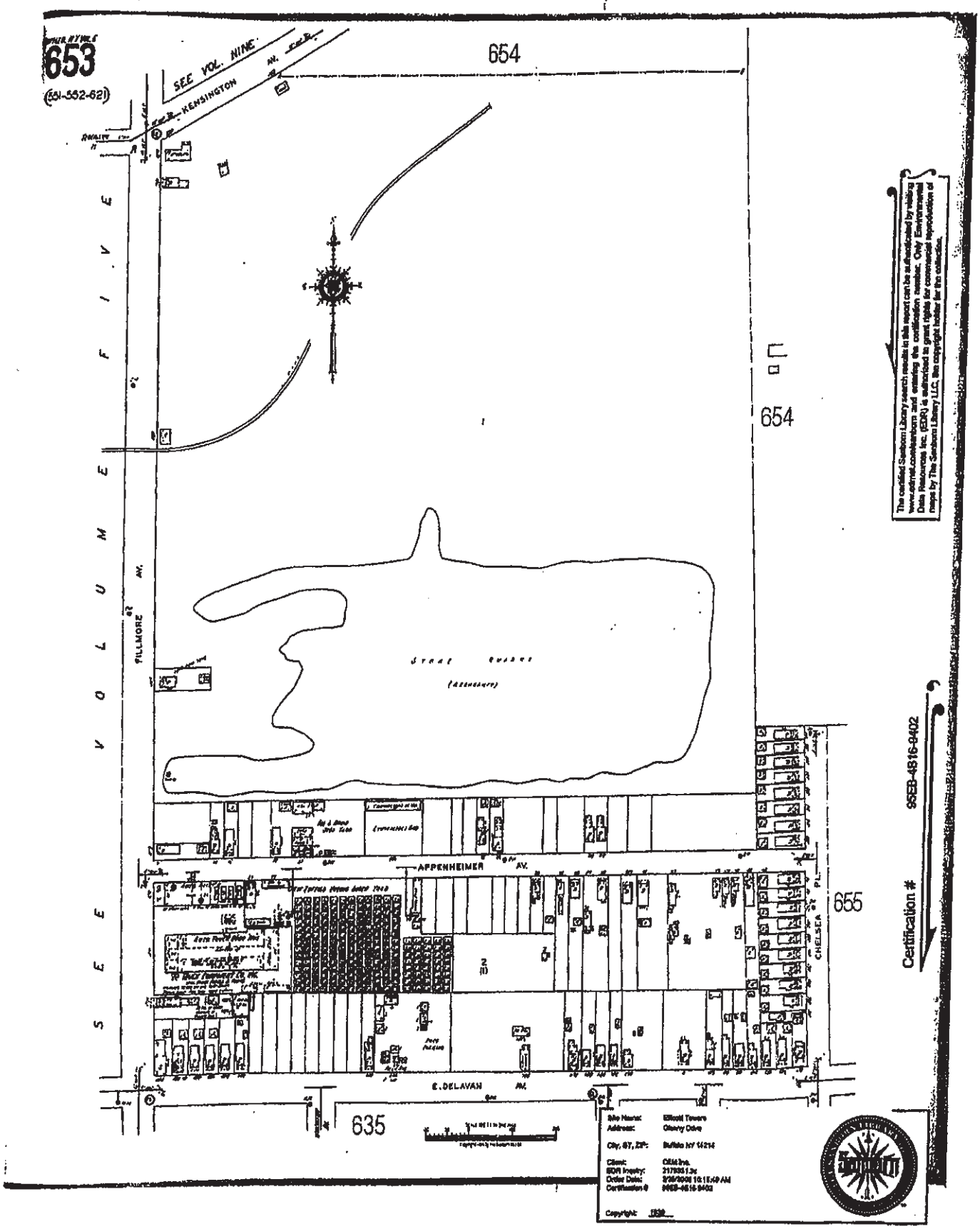
653
(551-552-621)
SEE VOL. NINE
KENSINGTON AV.
654
654
655
635
SEE VOLUME FIVE
FILLMORE AV.
APPENHEIMER AV.
E. DELAVAN AV.
CHELSEA PL.
Site Name: Elliott Towers
Address: Glenny Drive
City, ST, ZIP: Buffalo NY 14214
Client: CEM Inc.
EDR Inquiry: 2179331.3c
Order Date: 3/25/2008 10:15:49 AM
Certification # 95EB-4816-9402
Copyright: 1998
Certification # 95EB-4816-9402
The certified Sanborn Library search results in this report can be authenticated by visiting www.edrnet.com/sanborn and entering the certification number. Only Environmental Data Resources Inc. (EDR) is authorized to grant rights for commercial reproduction of maps by The Sanborn Library LLC, the copyright holder for the collection.

BUFFALO NY VOL 6

621

SCALE 100 FT. TO AN INCH

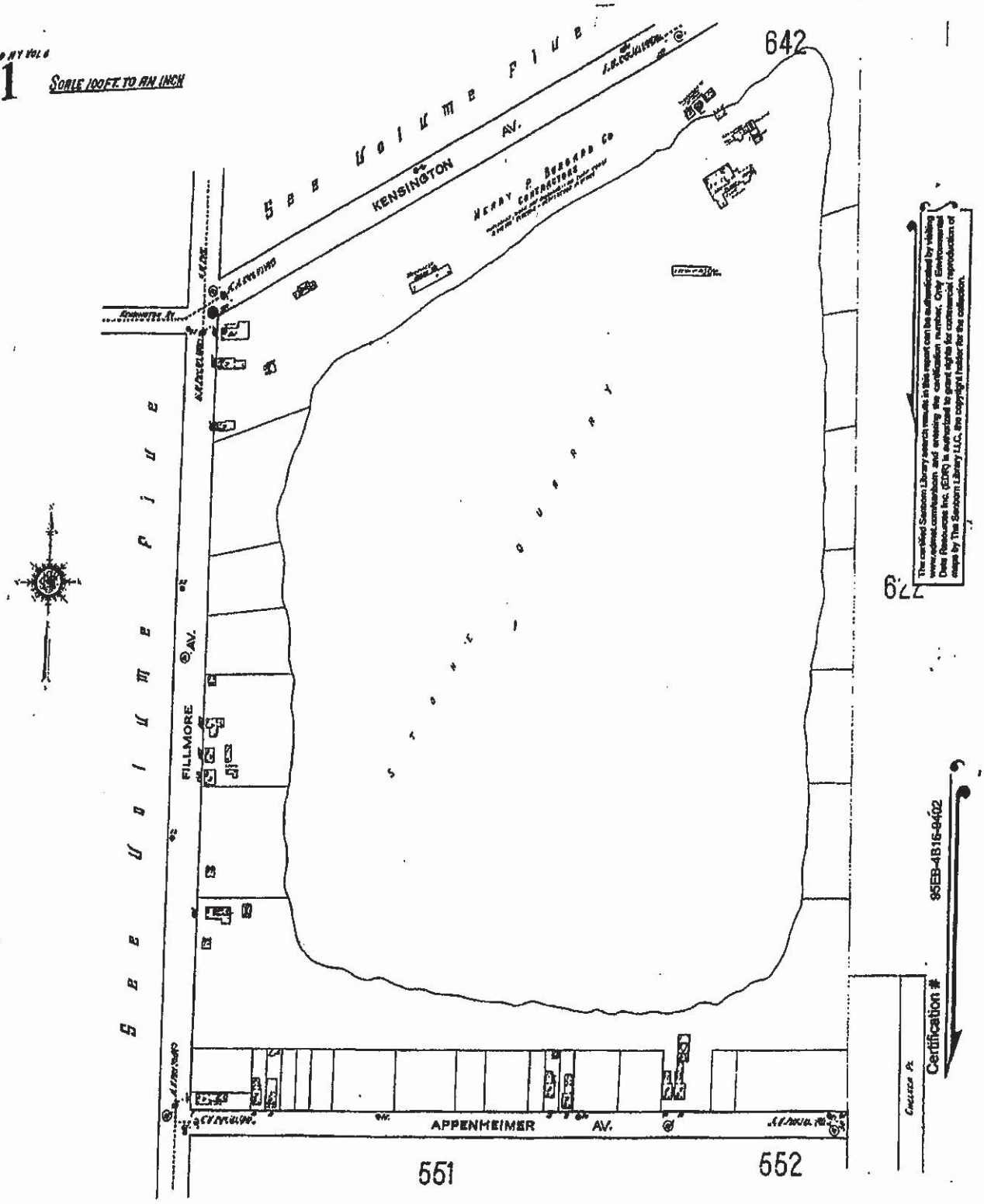

Scale 100 ft. to One Inch

Site Name:	Elliott Towers
Address:	Glenny Drive
City, ST, ZIP:	Buffalo NY 14216
Client:	CEM Inc.
EDR Inquiry:	3178031.3s
Order Date:	3/26/2009 10:15:49 AM
Certification #:	95EB-4816-9402
Copyright:	2007

The certified Sanborn Library search results in this report can be authenticated by visiting www.edrnet.com/sanborn and entering the certification number. Only Environmental Data Resources Inc. (EDR) is authorized to grant rights for commercial reproduction of maps by The Sanborn Library LLC, the copyright holder for the collection.

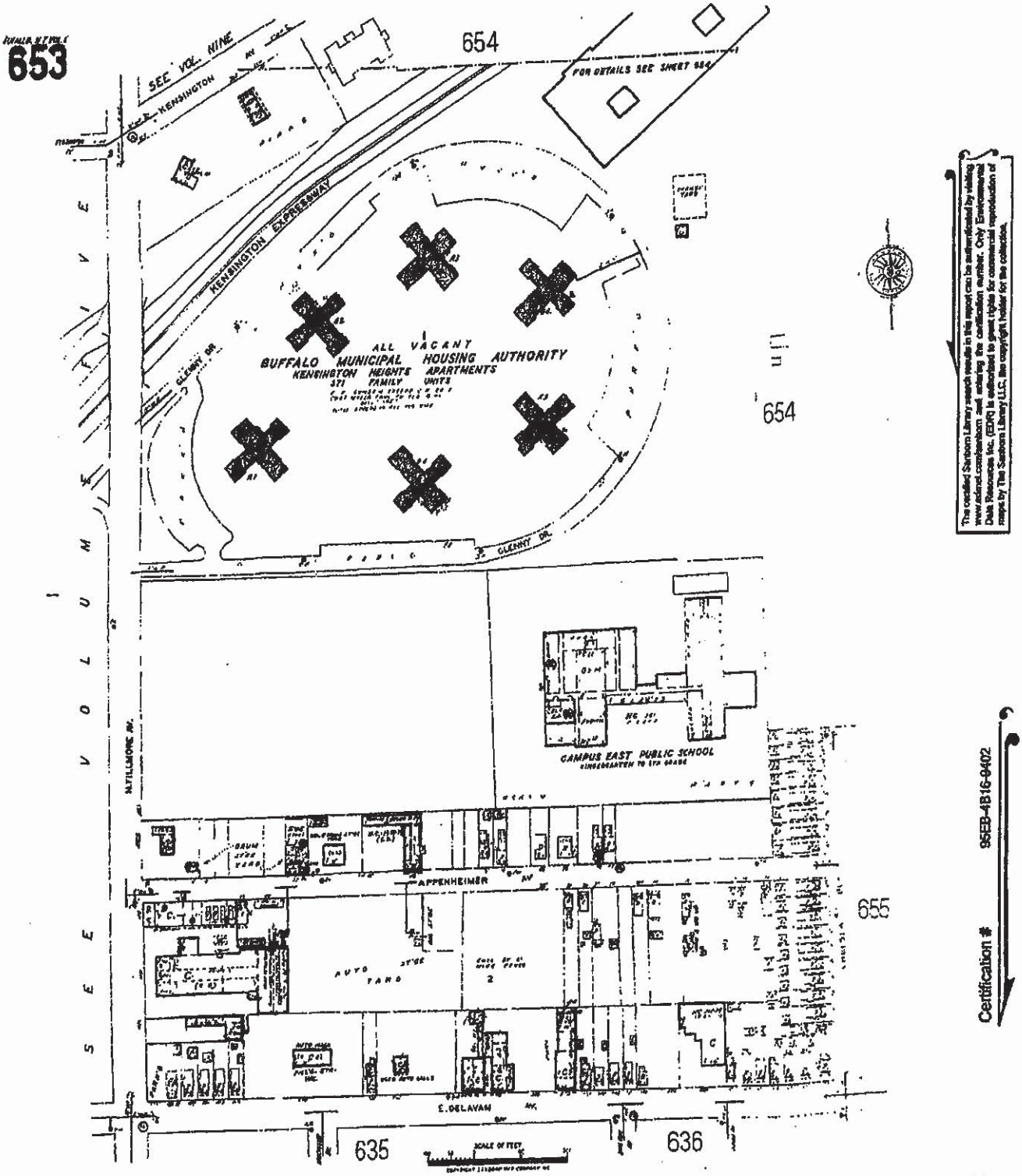

The certified Sanborn Library search results in this report can be authenticated by visiting www.sdnet.com/sanborn and entering the certification number. Only Environmental Data Resources Inc. (EDR) is authorized to grant rights for commercial reproduction of maps by The Sanborn Library LLC, the copyright holder for the collection.

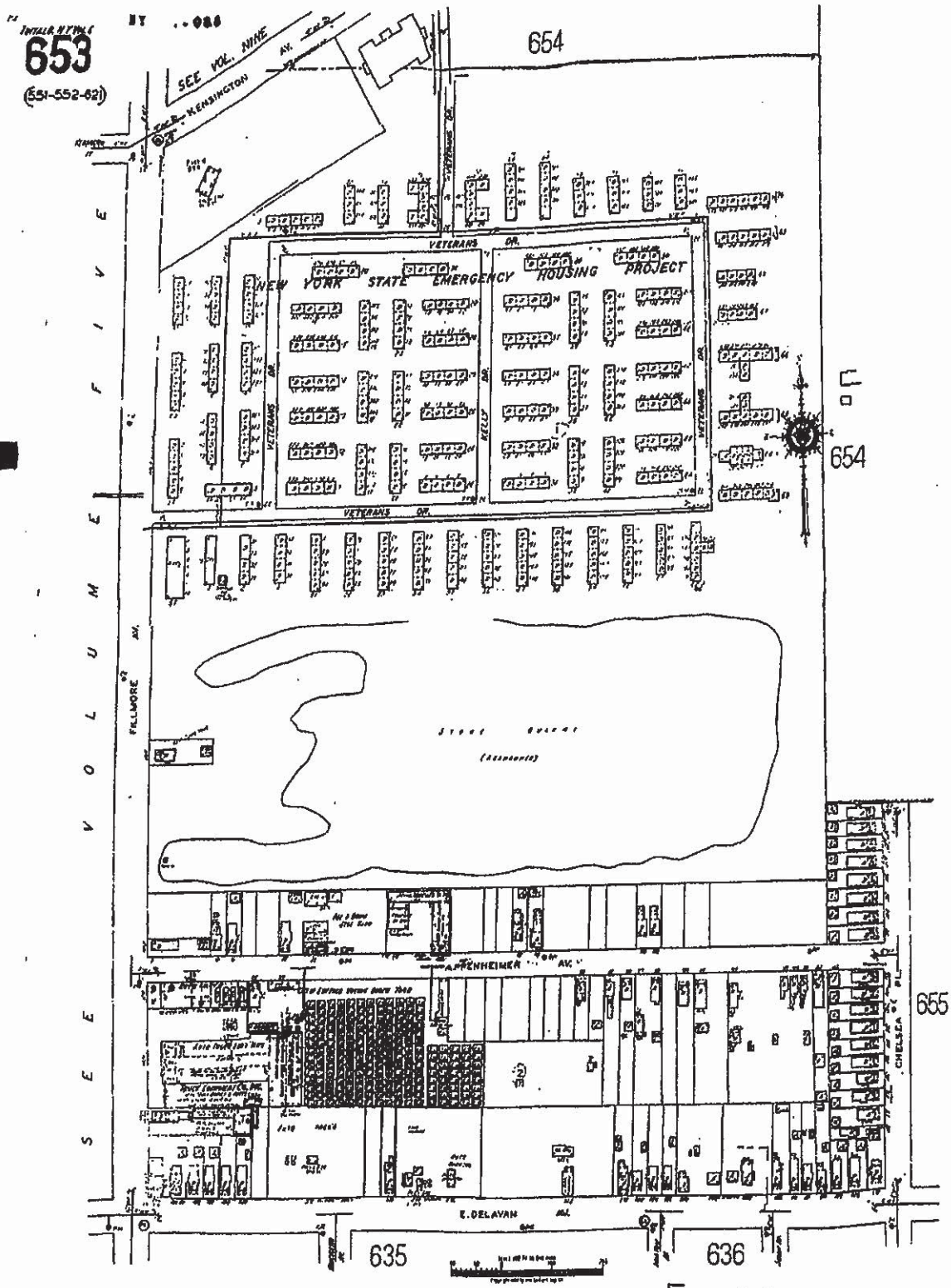

The certified Sanborn Library search results in this report can be authenticated by visiting www.edrnet.com/sanborn and entering the certification number. Only Environmental Data Resources Inc. (EDR) is authorized to grant rights for commercial reproduction of maps by The Sanborn Library LLC, the copyright holder for the collection.

Certification # 95EB-4B16-9402

Site Name:	Elliott Towers
Address:	Glenny Drive
City, ST, ZIP:	Buffalo NY 14214
Client:	CSM Inc.
EDR Inquiry:	2178331.1s
Order Date:	3/28/2009 10:13:40 AM
Certification #	95EB-4B16-9402

Copyright: 1990

The EDR Radius Map
with GeoCheck®

Ellicott Towers
Glenny Drive
Buffalo, NY 14214

Inquiry Number: 2179331.2s

March 27, 2008

EDR® Environmental Data Resources Inc

The Standard in Environmental Risk Information

440 Wheelers Farms Road
Milford, Connecticut 06461

Nationwide Customer Service

Telephone: 1-800-352-0050
Fax: 1-800-231-6802
Internet: www.edrnet.com

TABLE OF CONTENTS

SECTION	PAGE
Executive Summary	ES1
Overview Map	2
Detail Map	3
Map Findings Summary	4
Map Findings	6
Orphan Summary	202
Government Records Searched/Data Currency Tracking	GR-1

GEOCHECK ADDENDUM

Physical Setting Source Addendum	A-1
Physical Setting Source Summary	A-2
Physical Setting SSURGO Soil Map	A-6
Physical Setting Source Map	A-9
Physical Setting Source Map Findings	A-10
Physical Setting Source Records Searched	A-22

Thank you for your business.
Please contact EDR at 1-800-352-0050
with any questions or comments.

Disclaimer - Copyright and Trademark Notice

This Report contains certain information obtained from a variety of public and other sources reasonably available to Environmental Data Resources, Inc. It cannot be concluded from this Report that coverage information for the target and surrounding properties does not exist from other sources. NO WARRANTY EXPRESSED OR IMPLIED, IS MADE WHATSOEVER IN CONNECTION WITH THIS REPORT. ENVIRONMENTAL DATA RESOURCES, INC. SPECIFICALLY DISCLAIMS THE MAKING OF ANY SUCH WARRANTIES, INCLUDING WITHOUT LIMITATION, MERCHANTABILITY OR FITNESS FOR A PARTICULAR USE OR PURPOSE. ALL RISK IS ASSUMED BY THE USER. IN NO EVENT SHALL ENVIRONMENTAL DATA RESOURCES, INC. BE LIABLE TO ANYONE, WHETHER ARISING OUT OF ERRORS OR OMISSIONS, NEGLIGENCE, ACCIDENT OR ANY OTHER CAUSE, FOR ANY LOSS OF DAMAGE, INCLUDING, WITHOUT LIMITATION, SPECIAL, INCIDENTAL, CONSEQUENTIAL, OR EXEMPLARY DAMAGES. ANY LIABILITY ON THE PART OF ENVIRONMENTAL DATA RESOURCES, INC. IS STRICTLY LIMITED TO A REFUND OF THE AMOUNT PAID FOR THIS REPORT. Purchaser accepts this Report "AS IS". Any analyses, estimates, ratings, environmental risk levels or risk codes provided in this Report are provided for illustrative purposes only, and are not intended to provide, nor should they be interpreted as providing any facts regarding, or prediction or forecast of, any environmental risk for any property. Only a Phase I Environmental Site Assessment performed by an environmental professional can provide information regarding the environmental risk for any property. Additionally, the information provided in this Report is not to be construed as legal advice.

Copyright 2008 by Environmental Data Resources, Inc. All rights reserved. Reproduction in any media or format, in whole or in part, of any report or map of Environmental Data Resources, Inc., or its affiliates, is prohibited without prior written permission.

EDR and its logos (including Sanborn and Sanborn Map) are trademarks of Environmental Data Resources, Inc. or its affiliates. All other trademarks used herein are the property of their respective owners.

EXECUTIVE SUMMARY

A search of available environmental records was conducted by Environmental Data Resources, Inc (EDR). The report was designed to assist parties seeking to meet the search requirements of EPA's Standards and Practices for All Appropriate Inquiries (40 CFR Part 312), the ASTM Standard Practice for Environmental Site Assessments (E 1527-05) or custom requirements developed for the evaluation of environmental risk associated with a parcel of real estate.

TARGET PROPERTY INFORMATION

ADDRESS

GLENNY DRIVE
BUFFALO, NY 14214

COORDINATES

Latitude (North):	42.925000 - 42° 55' 30.0"
Longitude (West):	78.837800 - 78° 50' 16.1"
Universal Tranverse Mercator:	Zone 17
UTM X (Meters):	676459.6
UTM Y (Meters):	4754539.5
Elevation:	666 ft. above sea level

USGS TOPOGRAPHIC MAP ASSOCIATED WITH TARGET PROPERTY

Target Property Map:	42078-H7 BUFFALO NE, NY
Most Recent Revision:	1965

TARGET PROPERTY SEARCH RESULTS

The target property was not listed in any of the databases searched by EDR.

DATABASES WITH NO MAPPED SITES

No mapped sites were found in EDR's search of available ("reasonably ascertainable ") government records either on the target property or within the search radius around the target property for the following databases:

FEDERAL RECORDS

NPL	National Priority List
Proposed NPL	Proposed National Priority List Sites
Delisted NPL	National Priority List Deletions
NPL LIENS	Federal Superfund Liens
CERCLIS	Comprehensive Environmental Response, Compensation, and Liability Information System
CERC-NFRAP	CERCLIS No Further Remedial Action Planned
LIENS 2	CERCLA Lien Information
CORRACTS	Corrective Action Report
RCRA-TSDF	RCRA - Transporters, Storage and Disposal
RCRA-CESQG	RCRA - Conditionally Exempt Small Quantity Generator

EXECUTIVE SUMMARY

RCRA-NonGen	RCRA - Non Generators
US ENG CONTROLS	Engineering Controls Sites List
US INST CONTROL	Sites with Institutional Controls
ERNS	Emergency Response Notification System
HMIRS	Hazardous Materials Information Reporting System
DOT OPS	Incident and Accident Data
US CDL	Clandestine Drug Labs
US BROWNFIELDS	A Listing of Brownfields Sites
DOD	Department of Defense Sites
LUCIS	Land Use Control Information System
CONSENT	Superfund (CERCLA) Consent Decrees
ROD	Records Of Decision
UMTRA	Uranium Mill Tailings Sites
DEBRIS REGION 9	Torres Martinez Reservation Illegal Dump Site Locations
ODI	Open Dump Inventory
MINES	Mines Master Index File
TRIS	Toxic Chemical Release Inventory System
TSCA	Toxic Substances Control Act
FTTS	FIFRA/ TSCA Tracking System - FIFRA (Federal Insecticide, Fungicide, & Rodenticide Act)/TSCA (Toxic Substances Control Act)
HIST FTTS	FIFRA/TSCA Tracking System Administrative Case Listing
SSTS	Section 7 Tracking Systems
ICIS	Integrated Compliance Information System
PADS	PCB Activity Database System
MLTS	Material Licensing Tracking System
RADINFO	Radiation Information Database
FINDS	Facility Index System/Facility Registry System
RAATS	RCRA Administrative Action Tracking System

STATE AND LOCAL RECORDS

HSWDS	Hazardous Substance Waste Disposal Site Inventory
DEL SHWS	Delisted Registry Sites
SWRCY	Registered Recycling Facility List
SWTIRE	Registered Waste Tire Storage & Facility List
CBS UST	Chemical Bulk Storage Database
MOSF UST	Major Oil Storage Facilities Database
HIST AST	Historical Petroleum Bulk Storage Database
CBS AST	Chemical Bulk Storage Database
MOSF AST	Major Oil Storage Facilities Database
NY Spills	Spills Information Database
NY Hist Spills	SPILLS Database
ENG CONTROLS	Registry of Engineering Controls
INST CONTROL	Registry of Institutional Controls
VCP	Voluntary Cleanup Agreements
DRYCLEANERS	Registered Drycleaners
NPDES	State Pollutant Discharge Elimination System
AIRS	Air Emissions Data
RES DECL	Restrictive Declarations Listing
E DESIGNATION	E DESIGNATION SITE LISTING
MOSF	Major Oil Storage Facility Site Listing
CBS	Chemical Bulk Storage Site Listing

TRIBAL RECORDS

INDIAN RESERV	Indian Reservations

EXECUTIVE SUMMARY

INDIAN ODI..... Report on the Status of Open Dumps on Indian Lands
INDIAN LUST..... Leaking Underground Storage Tanks on Indian Land
INDIAN UST..... Underground Storage Tanks on Indian Land

EDR PROPRIETARY RECORDS

Manufactured Gas Plants... EDR Proprietary Manufactured Gas Plants

SURROUNDING SITES: SEARCH RESULTS

Surrounding sites were identified in the following databases.

Elevations have been determined from the USGS Digital Elevation Model and should be evaluated on a relative (not an absolute) basis. Relative elevation information between sites of close proximity should be field verified. Sites with an elevation equal to or higher than the target property have been differentiated below from sites with an elevation lower than the target property.
Page numbers and map identification numbers refer to the EDR Radius Map report where detailed data on individual sites can be reviewed.

Sites listed in ***bold italics*** are in multiple databases.

Unmappable (orphan) sites are not considered in the foregoing analysis.

FEDERAL RECORDS

RCRA-LQG: RCRAInfo is EPA's comprehensive information system, providing access to data supporting the Resource Conservation and Recovery Act (RCRA) of 1976 and the Hazardous and Solid Waste Amendments (HSWA) of 1984. The database includes selective information on sites which generate, transport, store, treat and/or dispose of hazardous waste as defined by the Resource Conservation and Recovery Act (RCRA). Large quantity generators (LQGs) generate over 1,000 kilograms (kg) of hazardous waste, or over 1 kg of acutely hazardous waste per month.

A review of the RCRA-LQG list, as provided by EDR, and dated 09/11/2007 has revealed that there is 1 RCRA-LQG site within approximately 0.25 miles of the target property.

Lower Elevation	Address	Dist / Dir	Map ID	Page
NYSDOT BIN: 1022700	***FILLMORE AVENUE OVER RT***	***1/8 - 1/4 NNW***	***5***	***37***

RCRA-SQG: RCRAInfo is EPA's comprehensive information system, providing access to data supporting the Resource Conservation and Recovery Act (RCRA) of 1976 and the Hazardous and Solid Waste Amendments (HSWA) of 1984. The database includes selective information on sites which generate, transport, store, treat and/or dispose of hazardous waste as defined by the Resource Conservation and Recovery Act (RCRA). Small quantity generators (SQGs) generate between 100 kg and 1,000 kg of hazardous waste per month.

A review of the RCRA-SQG list, as provided by EDR, and dated 09/11/2007 has revealed that there is 1 RCRA-SQG site within approximately 0.25 miles of the target property.

Lower Elevation	Address	Dist / Dir	Map ID	Page
HARBISON BROTHERS INCORPORATED	***32 APPENHEIMER AVE***	***1/8 - 1/4 SSW***	***A1***	***6***

EXECUTIVE SUMMARY

FUDS: The Listing includes locations of Formerly Used Defense Sites Properties where the US Army Corps Of Engineers is actively working or will take necessary cleanup actions.

A review of the FUDS list, as provided by EDR, and dated 12/31/2006 has revealed that there is 1 FUDS site within approximately 1 mile of the target property.

Lower Elevation	Address	Dist / Dir	Map ID	Page
AFPLT NO 49		1/2 - 1 SSE	28	190

STATE AND LOCAL RECORDS

SHWS: The State Hazardous Waste Sites records are the states' equivalent to CERCLIS. These sites may or may not already be listed on the federal CERCLIS list. Priority sites planned for cleanup using state funds (state equivalent of Superfund) are identified along with sites where cleanup will be paid for by potentially responsible parties. The data come from the Department of Environmental Conservation's Inactive Hazardous waste Disposal Sites in New York State.

A review of the SHWS list, as provided by EDR, and dated 12/06/2007 has revealed that there are 5 SHWS sites within approximately 1 mile of the target property.

Lower Elevation	Address	Dist / Dir	Map ID	Page
VIBRATECH INC A UNIT OF IDEX	***537 E DELEVAN AVE***	***1/8 - 1/4 S***	***C11***	***62***
Class Code: Site is properly closed - requires continued management.				
NIAGARA MOHAWK	***144 KENSINGTON AVENUE***	***1/4 - 1/2 WNW***	***20***	***130***
Class Code: Site properly closed, no evidence of present or potential adverse impact - no further action is required.				
858 EAST FERRY STREET	858 EAST FERRY STREET	1/2 - 1 SSE	27	188
Class Code: Significant threat to the public health or environment - action required.				
SAGINAW STEERING GEAR	***1001 EAST DELAVAN AVENU***	***1/2 - 1 E***	***G29***	***190***
Class Code: Site is properly closed - requires continued management.				
AMERICAN AXLE PLANT	1001 EAST DELAVAN AVENU	1/2 - 1 E	G30	200
Class Code: Significant threat to the public health or environment - action required.				

SWF/LF: The Solid Waste Facilities/Landfill Sites records typically contain an inventory of solid waste disposal facilities or landfills in a particular state. The data come from the list.

A review of the SWF/LF list, as provided by EDR, and dated 01/03/2008 has revealed that there are 3 SWF/LF sites within approximately 0.5 miles of the target property.

Lower Elevation	Address	Dist / Dir	Map ID	Page
K & B MOTORS	509 EAST DELAVAN	1/8 - 1/4 S	D10	61
DELAVAN AUTO PARTS	505 EAST DELAVAN AVENUE	1/8 - 1/4 S	D12	87
BEN'S AUTO JUNKYARD	***540 EAST DELAVAN AVENUE***	***1/8 - 1/4 S***	***C14***	***107***

EXECUTIVE SUMMARY

LTANKS: Leaking Storage Tank Incident Reports. These records contain an inventory of reported leaking storage tank incidents reported from 4/1/86 through the most recent update. They can be either leaking underground storage tanks or leaking aboveground storage tanks. The causes of the incidents are tank test failures, tank failures or tank overfills

A review of the LTANKS list, as provided by EDR, and dated 12/06/2007 has revealed that there are 10 LTANKS sites within approximately 0.5 miles of the target property.

Equal/Higher Elevation	Address	Dist / Dir	Map ID	Page
ERIE COUNTY MEDICAL CENT. Date Closed: 04/15/93	*462 GRIDER STREET*	*1/4 - 1/2 ENE*	*F21*	*139*
ERIE CO. DPW (ERIE CO. MEDICAL Date Closed: 11/12/92	*462 GRIDER ST.*	*1/4 - 1/2 ENE*	*F22*	*142*
ECMC Date Closed: 03/04/88	*462 GRIDER STREET*	*1/4 - 1/2 ENE*	*F23*	*148*
ERIE COUNTY MEDICAL CENTER Date Closed: 01/22/98	*462 GRIDER ST - HOUSEHO*	*1/4 - 1/2 ENE*	*F24*	*150*

Lower Elevation	Address	Dist / Dir	Map ID	Page
PUBLIC SCHOOL #89 Date Closed: 08/02/99	*106 APPENHIEMER STREET*	*1/8 - 1/4 SE*	*6*	*39*
473 EAST DELAVAN CORP Date Closed: 05/10/04	*473 EAST DELAVAN AVENUE*	*1/8 - 1/4 SSW*	*E15*	*110*
TRINIDAD PARK - BUFFALO Date Closed: 12/11/95	*MONTICELLO STREET*	*1/4 - 1/2 WNW*	*17*	*122*
SEARS WAREHOUSE Date Closed: 03/29/88	*420 EAST DELAVAN*	*1/4 - 1/2 SW*	*19*	*127*
SUN 0364-1446 Date Closed: 09/17/93	*755 EAST DELAVAN STREET*	*1/4 - 1/2 ESE*	*25*	*180*
GEIGER ENTERPRIZES Date Closed: 05/01/81	*1625 FILLMORE AVENUE*	*1/4 - 1/2 S*	*26*	*185*

HIST LTANKS: A listing of leaking underground and aboveground storage tanks. The causes of the incidents are tank test failures, tank failures or tank overfills. In 2002, the Department of Environmental Conservation stopped providing updates to its original Spills Information Database. This database includes fields that are no longer available from the NYDEC as of January 1, 2002. Current information may be found in the NY LTANKS database.

A review of the HIST LTANKS list, as provided by EDR, and dated 01/01/2002 has revealed that there are 10 HIST LTANKS sites within approximately 0.5 miles of the target property.

Equal/Higher Elevation	Address	Dist / Dir	Map ID	Page
ERIE COUNTY MEDICAL CENT.	*462 GRIDER STREET*	*1/4 - 1/2 ENE*	*F21*	*139*
ERIE CO. DPW (ERIE CO. MEDICAL	*462 GRIDER ST.*	*1/4 - 1/2 ENE*	*F22*	*142*
ECMC	*462 GRIDER STREET*	*1/4 - 1/2 ENE*	*F23*	*148*
ERIE COUNTY MEDICAL CENTER	*462 GRIDER ST - HOUSEHO*	*1/4 - 1/2 ENE*	*F24*	*150*

Lower Elevation	Address	Dist / Dir	Map ID	Page
PUBLIC SCHOOL #89	*106 APPENHIEMER STREET*	*1/8 - 1/4 SE*	*6*	*39*
473 EAST DELAVAN CORP	*473 EAST DELAVAN AVENUE*	*1/8 - 1/4 SSW*	*E15*	*110*

EXECUTIVE SUMMARY

Lower Elevation	Address	Dist / Dir	Map ID	Page
TRINIDAD PARK - BUFFALO	*MONTICELLO STREET*	*1/4 - 1/2 WNW*	*17*	*122*
SEARS WAREHOUSE	*420 EAST DELAVAN*	*1/4 - 1/2 SW*	*19*	*127*
SUN 0364-1446	*755 EAST DELAVAN STREET*	*1/4 - 1/2 ESE*	*25*	*180*
GEIGER ENTERPRIZES	*1625 FILLMORE AVENUE*	*1/4 - 1/2 S*	*26*	*185*

UST: The Underground Storage Tank database contains registered USTs. USTs are regulated under Subtitle I of the Resource Conservation and Recovery Act (RCRA). The data come from the Department of Environmental Conservation's Petroleum Bulk Storage (PBS) Database

A review of the UST list, as provided by EDR, and dated 12/06/2007 has revealed that there are 5 UST sites within approximately 0.25 miles of the target property.

Lower Elevation	Address	Dist / Dir	Map ID	Page
SCHOOL 89 CAMPUS EAST	*106 APPENHEIMER ST*	*1/8 - 1/4 SSE*	*B3*	*31*
RODGERS WELDING SUPPLY INC	1791 FILLMORE AVE	1/8 - 1/4 SSW	7	42
SUNOCO #0363-9374	*1981 FILLMORE AVE @ KEN*	*1/8 - 1/4 NNW*	*8*	*44*
WORLD SERIES OF SPORTS NY INC.	*537 E DELAVAN AVE*	*1/8 - 1/4 S*	*C9*	*52*
TEXAS GAS CONVENIENT MARKET	*473 E DELAVAN AVE*	*1/8 - 1/4 SSW*	*E16*	*115*

HIST UST: The Underground Storage Tank database contains registered USTs. USTs are regulated under Subtitle I of the Resource Conservation and Recovery Act (RCRA). The data come from the Department of Environmental Conservation's Petroleum Bulk Storage (PBS) Database

A review of the HIST UST list, as provided by EDR, and dated 01/01/2002 has revealed that there are 4 HIST UST sites within approximately 0.25 miles of the target property.

Lower Elevation	Address	Dist / Dir	Map ID	Page
SCHOOL 89 CAMPUS EAST	*106 APPENHEIMER ST*	*1/8 - 1/4 SSE*	*B3*	*31*
SUNOCO #0363-9374	*1981 FILLMORE AVE @ KEN*	*1/8 - 1/4 NNW*	*8*	*44*
WORLD SERIES OF SPORTS NY INC.	*537 E DELAVAN AVE*	*1/8 - 1/4 S*	*C9*	*52*
TEXAS GAS CONVENIENT MARKET	*473 E DELAVAN AVE*	*1/8 - 1/4 SSW*	*E16*	*115*

AST: The Aboveground Storage Tank database contains registered ASTs. The data come from the Department of Environmental Conservation's Petroleum Bulk Storage (PBS) Database.

A review of the AST list, as provided by EDR, and dated 12/06/2007 has revealed that there are 2 AST sites within approximately 0.25 miles of the target property.

Lower Elevation	Address	Dist / Dir	Map ID	Page
HARBISON BROS. INC.	*32 APPENHEIMER AVE.*	*1/8 - 1/4 SSW*	*A2*	*28*
WORLD SERIES OF SPORTS NY INC.	*537 E DELAVAN AVE*	*1/8 - 1/4 S*	*C9*	*52*

EXECUTIVE SUMMARY

MANIFEST: Manifest is a document that lists and tracks hazardous waste from the generator through transporters to a TSD facility.

A review of the MANIFEST list, as provided by EDR, and dated 11/26/2007 has revealed that there are 4 MANIFEST sites within approximately 0.25 miles of the target property.

Lower Elevation	Address	Dist / Dir	Map ID	Page
HARBISON BROTHERS INCORPORATED	*32 APPENHEIMER AVE*	*1/8 - 1/4 SSW*	*A1*	*6*
BUFFALO BD OF ED - PUBLIC SCHO	*106 APPENHEIMER ST*	*1/8 - 1/4 SSE*	*B4*	*35*
VIBRATECH INC A UNIT OF IDEX	*537 E DELEVAN AVE*	*1/8 - 1/4 S*	*C11*	*62*
DELAVAN AUTO PARTS	*505 E DELAVAN AVE*	*1/8 - 1/4 S*	*D13*	*88*

BROWNFIELDS: Brownfields Site List

A review of the BROWNFIELDS list, as provided by EDR, and dated 12/06/2007 has revealed that there is 1 BROWNFIELDS site within approximately 0.5 miles of the target property.

Lower Elevation	Address	Dist / Dir	Map ID	Page
TRINIDAD PARK	237 KENSINGTON AVENUE	1/4 - 1/2 NW	18	126

EXECUTIVE SUMMARY

Due to poor or inadequate address information, the following sites were not mapped:

Site Name	Database(s)
BUFFALO CITY OF	MANIFEST
NYSDOT BIN 1071980 D256194	FINDS, MANIFEST, RCRA-NonGen
NYSDOT BIN: 1022630	RCRA-SQG, FINDS, MANIFEST
BUFFALO POLICE RADIO TOWE	LTANKS, HIST LTANKS
UNKNOWN TRUCK	LTANKS, HIST LTANKS
TRUCK ACCIDENT I190	NY Spills, NY Hist Spills
WARD TRUCKING	NY Spills, NY Hist Spills
OIL ON ROUTE 33 WESTBOUND	NY Spills, NY Hist Spills
MOTOR OIL ON KENSINGTON	NY Spills, NY Hist Spills
WWTP SLUDGE	NY Spills
FATHER BAKER BRIDGE	NY Spills
TRUCK ON SKYWAY	NY Spills, NY Hist Spills
BAKERY SALVAGE	NY Spills, NY Hist Spills
OIL ON SKYWAY	NY Spills, NY Hist Spills
TANKER KIISLA	NY Spills, NY Hist Spills
KIELSA TANKER	NY Spills, NY Hist Spills
FICEL TRUCKING	NY Spills, NY Hist Spills
CARGILL DRUMS	NY Spills, NY Hist Spills
ARTMEIER, JOHN	NY Spills, NY Hist Spills
SKYWAY CONTRACTOR	NY Spills, NY Hist Spills
COKE BREEZE	NY Spills, NY Hist Spills
TIRE FIRE IN CANADA	NY Spills, NY Hist Spills
SCAJAQUADA EXPRY. OIL	NY Spills, NY Hist Spills
MODERN DISPOSAL TRUCK	NY Spills, NY Hist Spills
MARTELLANO BOAT	NY Spills, NY Hist Spills
BOAT SUNK BUFFALO HARBOR	NY Spills, NY Hist Spills
SIMON ELECTRIC TRUCK	NY Spills, NY Hist Spills
METRO BUS	NY Spills, NY Hist Spills
NFTA - PORT OF BUFFALO	NY Spills, NY Hist Spills
INTEGRATED WASTE SYSTEM	NY Spills
WASTE OIL NEAR RR YARD	NY Spills, NY Hist Spills
INTEGRATED WASTE SYSTEM	NY Spills, NY Hist Spills
ERIE BASIN MARINA	NY Spills, NY Hist Spills
SOUTHEND MARINA	NY Spills, NY Hist Spills
BUFFALO HARBOR	NY Spills, NY Hist Spills
ABANDONED DRUM	NY Spills, NY Hist Spills
MARK TWAIN MV NY9104GH	NY Spills, NY Hist Spills
SMALL BOAT HARBOR	NY Spills, NY Hist Spills
NATIONAL RECYCLING TRUCK	NY Spills, NY Hist Spills
AT-6 AIRCRAFT	NY Spills, NY Hist Spills
GRIFFITH OIL TRUCK	NY Spills, NY Hist Spills

DETAIL MAP - 2179331.2s

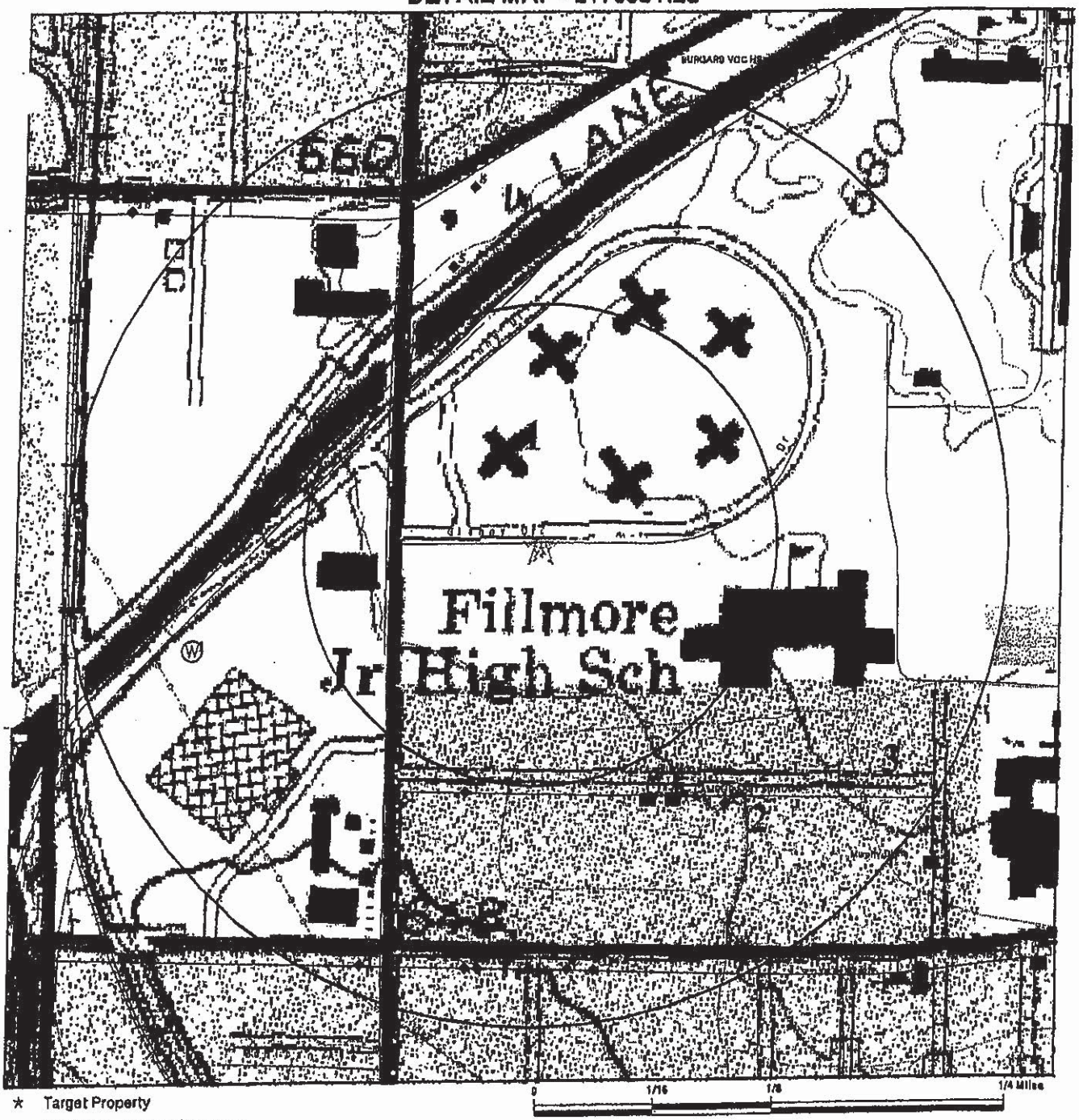

- ★ Target Property
- ▲ Sites at elevations higher than or equal to the target property
- ● Sites at elevations lower than the target property
- Manufactured Gas Plants
- Sensitive Receptors
- National Priority List Sites
- Dept. Defense Sites
- Indian Reservations BIA
- Power transmission lines
- Oil & Gas pipelines
- 100-year flood zone
- 500-year flood zone

This report includes Interactive Map Layers to display and/or hide map information. The legend includes only those icons for the default map view.

SITE NAME: Ellicott Towers ADDRESS: Glenny Drive Buffalo NY 14214 LAT/LONG: 42.9250 / 78.8378	CLIENT: CEM Inc. CONTACT: Raj Chopra INQUIRY #: 2179331.2s DATE: March 27, 2008 5:48 pm

Copyright © 2008 EDR, Inc. © 2007 Tele Atlas Rel. 07/2006.

OVERVIEW MAP - 2179331.2s

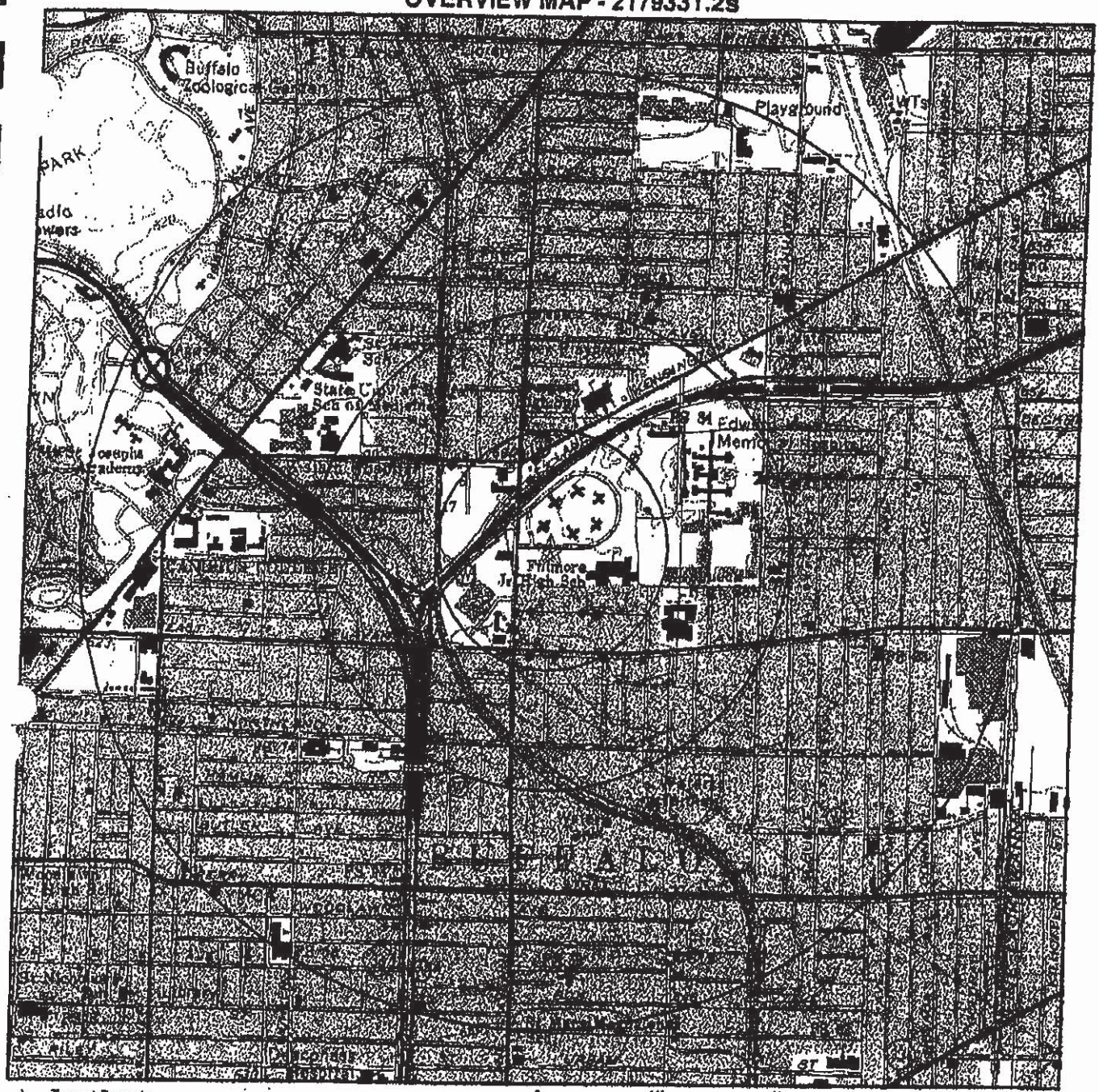

- ★ Target Property
- ▲ Sites at elevations higher than or equal to the target property
- • Sites at elevations lower than the target property
- ▲ Manufactured Gas Plants
- National Priority List Sites
- Dept. Defense Sites
- Indian Reservations BIA
- Power transmission lines
- Oil & Gas pipelines
- 100-year flood zone
- 500-year flood zone

This report includes interactive Map Layers to display and/or hide map information. The legend includes only those icons for the default map view.

SITE NAME: Ellicott Towers	CLIENT: CEM Inc.
ADDRESS: Glenny Drive Buffalo NY 14214	CONTACT: Raj Chopra
LAT/LONG: 42.9250 / 78.8378	INQUIRY #: 2179331.2s
	DATE: March 27, 2008 5:48 pm

Copyright © 2008 EDR, Inc. © 2007 Tele Atlas Rel. 07/2008.

MAP FINDINGS SUMMARY

Database	Target Property	Search Distance (Miles)	< 1/8	1/8 - 1/4	1/4 - 1/2	1/2 - 1	> 1	Total Plotted
FEDERAL RECORDS								
NPL		1.000	0	0	0	0	NR	0
Proposed NPL		1.000	0	0	0	0	NR	0
Delisted NPL		1.000	0	0	0	0	NR	0
NPL LIENS		TP	NR	NR	NR	NR	NR	0
CERCLIS		0.500	0	0	0	NR	NR	0
CERC-NFRAP		0.500	0	0	0	NR	NR	0
LIENS 2		TP	NR	NR	NR	NR	NR	0
CORRACTS		1.000	0	0	0	0	NR	0
RCRA-TSDF		0.500	0	0	0	NR	NR	0
RCRA-LQG		0.250	0	1	NR	NR	NR	1
RCRA-SQG		0.250	0	1	NR	NR	NR	1
RCRA-CESQG		0.250	0	0	NR	NR	NR	0
RCRA-NonGen		TP	NR	NR	NR	NR	NR	0
US ENG CONTROLS		0.500	0	0	0	NR	NR	0
US INST CONTROL		0.500	0	0	0	NR	NR	0
ERNS		TP	NR	NR	NR	NR	NR	0
HMIRS		TP	NR	NR	NR	NR	NR	0
DOT OPS		TP	NR	NR	NR	NR	NR	0
US CDL		TP	NR	NR	NR	NR	NR	0
US BROWNFIELDS		0.500	0	0	0	NR	NR	0
DOD		1.000	0	0	0	0	NR	0
FUDS		1.000	0	0	0	1	NR	1
LUCIS		0.500	0	0	0	NR	NR	0
CONSENT		1.000	0	0	0	0	NR	0
ROD		1.000	0	0	0	0	NR	0
UMTRA		0.500	0	0	0	NR	NR	0
DEBRIS REGION 9		0.500	0	0	0	NR	NR	0
ODI		0.500	0	0	0	NR	NR	0
MINES		0.250	0	0	NR	NR	NR	0
TRIS		TP	NR	NR	NR	NR	NR	0
TSCA		TP	NR	NR	NR	NR	NR	0
FTTS		TP	NR	NR	NR	NR	NR	0
HIST FTTS		TP	NR	NR	NR	NR	NR	0
SSTS		TP	NR	NR	NR	NR	NR	0
ICIS		TP	NR	NR	NR	NR	NR	0
PADS		TP	NR	NR	NR	NR	NR	0
MLTS		TP	NR	NR	NR	NR	NR	0
RADINFO		TP	NR	NR	NR	NR	NR	0
FINDS		TP	NR	NR	NR	NR	NR	0
RAATS		TP	NR	NR	NR	NR	NR	0
STATE AND LOCAL RECORDS								
HSWDS		0.500	0	0	0	NR	NR	0
SHWS		1.000	0	1	1	3	NR	5
DEL SHWS		1.000	0	0	0	0	NR	0
SWF/LF		0.500	0	3	0	NR	NR	3
SWRCY		0.500	0	0	0	NR	NR	0

MAP FINDINGS SUMMARY

Database	Target Property	Search Distance (Miles)	< 1/8	1/8 - 1/4	1/4 - 1/2	1/2 - 1	> 1	Total Plotted
SWTIRE		0.500	0	0	0	NR	NR	0
LTANKS		0.500	0	2	8	NR	NR	10
HIST LTANKS		0.500	0	2	8	NR	NR	10
UST		0.250	0	5	NR	NR	NR	5
CBS UST		0.250	0	0	NR	NR	NR	0
MOSF UST		0.500	0	0	0	NR	NR	0
HIST UST		0.250	0	4	NR	NR	NR	4
AST		0.250	0	2	NR	NR	NR	2
HIST AST		TP	NR	NR	NR	NR	NR	0
CBS AST		0.250	0	0	NR	NR	NR	0
MOSF AST		0.500	0	0	0	NR	NR	0
MANIFEST		0.250	0	4	NR	NR	NR	4
NY Spills		0.125	0	NR	NR	NR	NR	0
NY Hist Spills		0.125	0	NR	NR	NR	NR	0
ENG CONTROLS		0.500	0	0	0	NR	NR	0
INST CONTROL		0.500	0	0	0	NR	NR	0
VCP		0.500	0	0	0	NR	NR	0
DRYCLEANERS		0.250	0	0	NR	NR	NR	0
BROWNFIELDS		0.500	0	0	1	NR	NR	1
NPDES		TP	NR	NR	NR	NR	NR	0
AIRS		TP	NR	NR	NR	NR	NR	0
RES DECL		0.180	0	0	NR	NR	NR	0
E DESIGNATION		TP	NR	NR	NR	NR	NR	0
MOSF		0.500	0	0	0	NR	NR	0
CBS		0.250	0	0	NR	NR	NR	0
TRIBAL RECORDS								
INDIAN RESERV		1.000	0	0	0	0	NR	0
INDIAN ODI		0.500	0	0	0	NR	NR	0
INDIAN LUST		0.500	0	0	0	NR	NR	0
INDIAN UST		0.250	0	0	NR	NR	NR	0
EDR PROPRIETARY RECORDS								
Manufactured Gas Plants		1.000	0	0	0	0	NR	0

NOTES:

TP = Target Property

NR = Not Requested at this Search Distance

Sites may be listed in more than one database

MAP FINDINGS

Map ID Direction Distance Elevation	Site	Database(s)	EDR ID Number EPA ID Number
A1 SSW 1/8-1/4 0.133 mi. 703 ft.	HARBISON BROTHERS INCORPORATED 32 APPENHEIMER AVE BUFFALO, NY 14214	RCRA-SQG FINDS MANIFEST	1000163558 NYD013729785

Site 1 of 2 in cluster A

Relative: Lower

Actual: 655 ft.

RCRA-SQG:

Date form received by agency:	01/01/2006
Facility name:	HARBISON BROS INC
Facility address:	32 APPENHEIMER AVE BUFFALO, NY 14214
EPA ID:	NYD013729785
Mailing address:	APPENHEIMER ST BUFFALO, NY 14214
Contact:	-
Contact address:	APPENHEIMER ST BUFFALO, NY 14214
Contact country:	US
Contact telephone:	Not reported
Contact email:	Not reported
EPA Region:	02
Land type:	Facility is not located on Indian land. Additional information is not known.
Classification:	Small Small Quantity Generator
Description:	Handler: generates more than 100 and less than 1000 kg of hazardous waste during any calendar month and accumulates less than 6000 kg of hazardous waste at any time; or generates 100 kg or less of hazardous waste during any calendar month, and accumulates more than 1000 kg of hazardous waste at any time

Handler accessibility indicator: Transferred to the program or state equivalent.

Handler Activities Summary:

U.S. importer of hazardous waste:	Unknown
Mixed waste (haz. and radioactive):	Unknown
Recycler of hazardous waste:	No
Transporter of hazardous waste:	No
Treater, storer or disposer of HW:	No
Underground injection activity:	No
On-site burner exemption:	Unknown
Furnace exemption:	Unknown
Used oil fuel burner:	No
Used oil processor:	No
User oil refiner:	No
Used oil fuel marketer to burner:	No
Used oil Specification marketer:	No
Used oil transfer facility:	No
Used oil transporter:	No
Off-site waste receiver:	Commercial status unknown

Historical Generators:

Date form received by agency:	01/01/2001
Facility name:	HARBISON BROS INC
Site name:	HARBISON BROS. INC.
Classification:	Large Quantity Generator

Date form received by agency:	03/31/1995
Facility name:	HARBISON BROS INC
Classification:	Unverified

HARBISON BROTHERS INCORPORATED (Continued) 1000163558

Date form received by agency: 08/18/1980
Facility name: HARBISON BROS INC
Classification: Large Quantity Generator

Facility Has Received Notices of Violations:
Regulation violated: SR - 372.2a8l
Area of violation: Generators - General
Date violation determined: 01/25/2002
Date achieved compliance: 01/25/2002
Violation lead agency: State
Enforcement action: WRITTEN INFORMAL
Enforcement action date: 02/05/2002
Enf. disposition status: Not reported
Enf. disp. status date: Not reported
Enforcement lead agency: State
Proposed penalty amount: Not reported
Final penalty amount: Not reported
Paid penalty amount: Not reported

Regulation violated: Not reported
Area of violation: LDR - General
Date violation determined: 04/21/1999
Date achieved compliance: 11/14/2003
Violation lead agency: State
Enforcement action: FINAL 3008(A) COMPLIANCE ORDER
Enforcement action date: 10/23/2003
Enf. disposition status: Not reported
Enf. disp. status date: Not reported
Enforcement lead agency: State
Proposed penalty amount: Not reported
Final penalty amount: 2500
Paid penalty amount: 2500

Regulation violated: Not reported
Area of violation: LDR - General
Date violation determined: 04/21/1999
Date achieved compliance: 11/14/2003
Violation lead agency: State
Enforcement action: INITIAL 3008(A) COMPLIANCE
Enforcement action date: 02/14/2000
Enf. disposition status: Not reported
Enf. disp. status date: Not reported
Enforcement lead agency: State
Proposed penalty amount: 72500
Final penalty amount: Not reported
Paid penalty amount: Not reported

Regulation violated: Not reported
Area of violation: Generators - General
Date violation determined: 04/21/1999
Date achieved compliance: 11/14/2003
Violation lead agency: State
Enforcement action: FINAL 3008(A) COMPLIANCE ORDER
Enforcement action date: 10/23/2003
Enf. disposition status: Not reported
Enf. disp. status date: Not reported
Enforcement lead agency: State

HARBISON BROTHERS INCORPORATED (Continued) 1000163558

Proposed penalty amount: Not reported
Final penalty amount: 2500
Paid penalty amount: 2500

Regulation violated: Not reported
Area of violation: Generators - General
Date violation determined: 04/21/1999
Date achieved compliance: 11/14/2003
Violation lead agency: State
Enforcement action: INITIAL 3008(A) COMPLIANCE
Enforcement action date: 02/14/2000
Enf. disposition status: Not reported
Enf. disp. status date: Not reported
Enforcement lead agency: State
Proposed penalty amount: 72500
Final penalty amount: Not reported
Paid penalty amount: Not reported

Regulation violated: Not reported
Area of violation: Generators - Manifest
Date violation determined: 04/21/1999
Date achieved compliance: 11/14/2003
Violation lead agency: State
Enforcement action: FINAL 3008(A) COMPLIANCE ORDER
Enforcement action date: 10/23/2003
Enf. disposition status: Not reported
Enf. disp. status date: Not reported
Enforcement lead agency: State
Proposed penalty amount: Not reported
Final penalty amount: 2500
Paid penalty amount: 2500

Regulation violated: Not reported
Area of violation: Generators - Manifest
Date violation determined: 04/21/1999
Date achieved compliance: 11/14/2003
Violation lead agency: State
Enforcement action: INITIAL 3008(A) COMPLIANCE
Enforcement action date: 02/14/2000
Enf. disposition status: Not reported
Enf. disp. status date: Not reported
Enforcement lead agency: State
Proposed penalty amount: 72500
Final penalty amount: Not reported
Paid penalty amount: Not reported

Evaluation Action Summary:
Evaluation date: 11/17/2003
Evaluation: NOT A SIGNIFICANT NON-COMPLIER
Area of violation: Not reported
Date achieved compliance: Not reported
Evaluation lead agency: State

Evaluation date: 11/14/2003
Evaluation: COMPLIANCE EVALUATION INSPECTION ON-SITE
Area of violation: Not reported
Date achieved compliance: Not reported

HARBISON BROTHERS INCORPORATED (Continued) 1000163558

Evaluation lead agency: State

Evaluation date: 01/25/2002
Evaluation: COMPLIANCE EVALUATION INSPECTION ON-SITE
Area of violation: Generators - General
Date achieved compliance: 01/25/2002
Evaluation lead agency: State

Evaluation date: 06/25/1999
Evaluation: SIGNIFICANT NON-COMPLIER
Area of violation: Not reported
Date achieved compliance: Not reported
Evaluation lead agency: State

Evaluation date: 04/21/1999
Evaluation: COMPLIANCE EVALUATION INSPECTION ON-SITE
Area of violation: Generators - Manifest
Date achieved compliance: 11/14/2003
Evaluation lead agency: State

Evaluation date: 04/21/1999
Evaluation: COMPLIANCE EVALUATION INSPECTION ON-SITE
Area of violation: LDR - General
Date achieved compliance: 11/14/2003
Evaluation lead agency: State

Evaluation date: 04/21/1999
Evaluation: COMPLIANCE EVALUATION INSPECTION ON-SITE
Area of violation: Generators - General
Date achieved compliance: 11/14/2003
Evaluation lead agency: State

Evaluation date: 07/18/1995
Evaluation: COMPLIANCE EVALUATION INSPECTION ON-SITE
Area of violation: Not reported
Date achieved compliance: Not reported
Evaluation lead agency: State

Evaluation date: 02/26/1988
Evaluation: COMPLIANCE EVALUATION INSPECTION ON-SITE
Area of violation: Not reported
Date achieved compliance: Not reported
Evaluation lead agency: State

FINDS:
Other Pertinent Environmental Activity Identified at Site

FIS (New York - Facility Information System) is New York's Department of Environmental Conservation (DEC) information system for tracking environmental facility information found across the State.

RCRAInfo is a national information system that supports the Resource Conservation and Recovery Act (RCRA) program through the tracking of events and activities related to facilities that generate, transport, and treat, store, or dispose of hazardous waste. RCRAInfo allows RCRA program staff to track the notification, permit, compliance, and corrective action activities required under RCRA.

HARBISON BROTHERS INCORPORATED (Continued) **1000163558**

NY MANIFEST:

Document ID:	NYC7693716
Manifest Status:	Not reported
Trans1 State ID:	TXR000050930
Trans2 State ID:	OHD986974780
Generator Ship Date:	08/12/2005
Trans1 Recv Date:	08/12/2005
Trans2 Recv Date:	08/16/2005
TSD Site Recv Date:	08/22/2005
Part A Recv Date:	Not reported
Part B Recv Date:	Not reported
Generator EPA ID:	NYD013729785
Trans1 EPA ID:	NY10826JF
Trans2 EPA ID:	WI486589
TSDF ID:	KYD053348108
Waste Code:	F003 - UNKNOWN
Quantity:	05600
Units:	P - Pounds
Number of Containers:	014
Container Type:	DM - Metal drums, barrels
Handling Method:	B Incineration, heat recovery, burning.
Specific Gravity:	01.00
Year:	Not reported
Manifest Tracking Num:	Not reported
Import Ind:	Not reported
Export Ind:	Not reported
Discr Quantity Ind:	Not reported
Discr Type Ind:	Not reported
Discr Residue Ind:	Not reported
Discr Partial Reject Ind:	Not reported
Discr Full Reject Ind:	Not reported
Manifest Ref Num:	Not reported
Alt Fac RCRA Id:	Not reported
Alt Fac Sign Date:	Not reported
Mgmt Method Type Code:	Not reported
EPA ID:	NYD013729785
Facility Name:	HARBISON BROS INC
Facility Address:	32 APPENHEIMER AVE
Facility City:	BUFFALO
Facility Address 2:	Not reported
Country:	USA
Mailing Name:	HARBISON BROS INC
Mailing Contact:	HARBISON JAMES T SEC
Mailing Address:	32 APPENHEIMER ST
Mailing Address 2:	Not reported
Mailing City:	BUFFALO
Mailing State:	NY
Mailing Zip:	14214
Mailing Zip4:	Not reported
Mailing Country:	USA
Mailing Phone:	716-834-5661

Document ID:	NYC7695011
Manifest Status:	Not reported
Trans1 State ID:	TXR000050930
Trans2 State ID:	MOD095038998
Generator Ship Date:	07/01/2005

HARBISON BROTHERS INCORPORATED (Continued) 1000163558

Trans1 Recv Date:	07/01/2005
Trans2 Recv Date:	07/08/2005
TSD Site Recv Date:	07/09/2005
Part A Recv Date:	Not reported
Part B Recv Date:	Not reported
Generator EPA ID:	NYD013729785
Trans1 EPA ID:	IN320703
Trans2 EPA ID:	Not reported
TSDF ID:	KYD053348108
Waste Code:	F003 - UNKNOWN
Quantity:	00220
Units:	P - Pounds
Number of Containers:	002
Container Type:	DM - Metal drums, barrels
Handling Method:	B Incineration, heat recovery, burning.
Specific Gravity:	01.00
Year:	Not reported
Manifest Tracking Num:	Not reported
Import Ind:	Not reported
Export Ind:	Not reported
Discr Quantity Ind:	Not reported
Discr Type Ind:	Not reported
Discr Residue Ind:	Not reported
Discr Partial Reject Ind:	Not reported
Discr Full Reject Ind:	Not reported
Manifest Ref Num:	Not reported
Alt Fac RCRA Id:	Not reported
Alt Fac Sign Date:	Not reported
Mgmt Method Type Code:	Not reported
EPA ID:	NYD013729785
Facility Name:	HARBISON BROS INC
Facility Address:	32 APPENHEIMER AVE
Facility City:	BUFFALO
Facility Address 2:	Not reported
Country:	USA
Mailing Name:	HARBISON BROS INC
Mailing Contact:	HARBISON JAMES T SEC
Mailing Address:	32 APPENHEIMER ST
Mailing Address 2:	Not reported
Mailing City:	BUFFALO
Mailing State:	NY
Mailing Zip:	14214
Mailing Zip4:	Not reported
Mailing Country:	USA
Mailing Phone:	716-834-5661
Document ID:	NYC6954592
Manifest Status:	Not reported
Trans1 State ID:	TXR000050930
Trans2 State ID:	NJD071629976
Generator Ship Date:	04/21/2003
Trans1 Recv Date:	04/21/2003
Trans2 Recv Date:	04/25/2003
TSD Site Recv Date:	04/27/2003
Part A Recv Date:	Not reported
Part B Recv Date:	Not reported
Generator EPA ID:	NYD013729785

HARBISON BROTHERS INCORPORATED (Continued) **1000163558**

Trans1 EPA ID:	KYD053348108
Trans2 EPA ID:	Not reported
TSDF ID:	NY10826JF
Waste Code:	F003 - UNKNOWN
Quantity:	00600
Units:	P - Pounds
Number of Containers:	002
Container Type:	DM - Metal drums, barrels
Handling Method:	B Incineration, heat recovery, burning.
Specific Gravity:	01.00
Year:	03
Manifest Tracking Num:	Not reported
Import Ind:	Not reported
Export Ind:	Not reported
Discr Quantity Ind:	Not reported
Discr Type Ind:	Not reported
Discr Residue Ind:	Not reported
Discr Partial Reject Ind:	Not reported
Discr Full Reject Ind:	Not reported
Manifest Ref Num:	Not reported
Alt Fac RCRA Id:	Not reported
Alt Fac Sign Date:	Not reported
Mgmt Method Type Code:	Not reported
EPA ID:	NYD013729785
Facility Name:	HARBISON BROS INC
Facility Address:	32 APPENHEIMER AVE
Facility City:	BUFFALO
Facility Address 2:	Not reported
Country:	USA
Mailing Name:	HARBISON BROS INC
Mailing Contact:	HARBISON JAMES T SEC
Mailing Address:	32 APPENHEIMER ST
Mailing Address 2:	Not reported
Mailing City:	BUFFALO
Mailing State:	NY
Mailing Zip:	14214
Mailing Zip4:	Not reported
Mailing Country:	USA
Mailing Phone:	716-834-5661
Document ID:	NYC7163201
Manifest Status:	Not reported
Trans1 State ID:	TXR000050930
Trans2 State ID:	NYD980769947
Generator Ship Date:	11/07/2003
Trans1 Recv Date:	11/07/2003
Trans2 Recv Date:	11/11/2003
TSD Site Recv Date:	11/13/2003
Part A Recv Date:	Not reported
Part B Recv Date:	Not reported
Generator EPA ID:	NYD013729785
Trans1 EPA ID:	KYD053348108
Trans2 EPA ID:	Not reported
TSDF ID:	NYC10826J
Waste Code:	F003 - UNKNOWN
Quantity:	00400
Units:	P - Pounds

HARBISON BROTHERS INCORPORATED (Continued) 1000163568

Number of Containers:	001
Container Type:	DM - Metal drums, barrels
Handling Method:	B Incineration, heat recovery, burning.
Specific Gravity:	01.00
Year:	03
Manifest Tracking Num:	Not reported
Import Ind:	Not reported
Export Ind:	Not reported
Discr Quantity Ind:	Not reported
Discr Type Ind:	Not reported
Discr Residue Ind:	Not reported
Discr Partial Reject Ind:	Not reported
Discr Full Reject Ind:	Not reported
Manifest Ref Num:	Not reported
Alt Fac RCRA Id:	Not reported
Alt Fac Sign Date:	Not reported
Mgmt Method Type Code:	Not reported
EPA ID:	NYD013729785
Facility Name:	HARBISON BROS INC
Facility Address:	32 APPENHEIMER AVE
Facility City:	BUFFALO
Facility Address 2:	Not reported
Country:	USA
Mailing Name:	HARBISON BROS INC
Mailing Contact:	HARBISON JAMES T SEC
Mailing Address:	32 APPENHEIMER ST
Mailing Address 2:	Not reported
Mailing City:	BUFFALO
Mailing State:	NY
Mailing Zip:	14214
Mailing Zip4:	Not reported
Mailing Country:	USA
Mailing Phone:	716-834-5661

Document ID:	NYO1758602
Manifest Status:	TSDF copy
Trans1 State ID:	Not reported
Trans2 State ID:	Not reported
Generator Ship Date:	820329
Trans1 Recv Date:	Not reported
Trans2 Recv Date:	Not reported
TSD Site Recv Date:	820322
Part A Recv Date:	Not reported
Part B Recv Date:	Not reported
Generator EPA ID:	NYD013729785
Trans1 EPA ID:	Not reported
Trans2 EPA ID:	Not reported
TSDF ID:	Not reported
Waste Code:	Not reported
Quantity:	Not reported
Units:	Not reported
Number of Containers:	Not reported
Container Type:	Not reported
Handling Method:	Not reported
Specific Gravity:	Not reported
Year:	82
Manifest Tracking Num:	Not reported

HARBISON BROTHERS INCORPORATED (Continued) 1000163558

Import Ind:	Not reported
Export Ind:	Not reported
Discr Quantity Ind:	Not reported
Discr Type Ind:	Not reported
Discr Residue Ind:	Not reported
Discr Partial Reject Ind:	Not reported
Discr Full Reject Ind:	Not reported
Manifest Ref Num:	Not reported
Alt Fac RCRA Id:	Not reported
Alt Fac Sign Date:	Not reported
Mgmt Method Type Code:	Not reported
EPA ID:	NYD013729785
Facility Name:	HARBISON BROS INC
Facility Address:	32 APPENHEIMER AVE
Facility City:	BUFFALO
Facility Address 2:	Not reported
Country:	USA
Mailing Name:	HARBISON BROS INC
Mailing Contact:	HARBISON JAMES T SEC
Mailing Address:	32 APPENHEIMER ST
Mailing Address 2:	Not reported
Mailing City:	BUFFALO
Mailing State:	NY
Mailing Zip:	14214
Mailing Zip4:	Not reported
Mailing Country:	USA
Mailing Phone:	716-834-5661
Document ID:	MIA7612590
Manifest Status:	Not reported
Trans1 State ID:	NJD054126164
Trans2 State ID:	Not reported
Generator Ship Date:	08/18/1999
Trans1 Recv Date:	08/18/1999
Trans2 Recv Date:	Not reported
TSD Site Recv Date:	08/19/1999
Part A Recv Date:	Not reported
Part B Recv Date:	Not reported
Generator EPA ID:	NYD013729785
Trans1 EPA ID:	MID000724831
Trans2 EPA ID:	Not reported
TSDF ID:	0436588ME
Waste Code:	F003 - UNKNOWN
Quantity:	00650
Units:	G - Gallons (liquids only)* (8.3 pounds)
Number of Containers:	013
Container Type:	DM - Metal drums, barrels
Handling Method:	8 Incineration, heat recovery, burning.
Specific Gravity:	01.00
Year:	99
Manifest Tracking Num:	Not reported
Import Ind:	Not reported
Export Ind:	Not reported
Discr Quantity Ind:	Not reported
Discr Type Ind:	Not reported
Discr Residue Ind:	Not reported
Discr Partial Reject Ind:	Not reported

HARBISON BROTHERS INCORPORATED (Continued) 1000163558

Discr Full Reject Ind:	Not reported
Manifest Ref Num:	Not reported
Alt Fac RCRA Id:	Not reported
Alt Fac Sign Date:	Not reported
Mgmt Method Type Code:	Not reported
EPA ID:	NYD013729785
Facility Name:	HARBISON BROS INC
Facility Address:	32 APPENHEIMER AVE
Facility City:	BUFFALO
Facility Address 2:	Not reported
Country:	USA
Mailing Name:	HARBISON BROS INC
Mailing Contact:	HARBISON JAMES T SEC
Mailing Address:	32 APPENHEIMER ST
Mailing Address 2:	Not reported
Mailing City:	BUFFALO
Mailing State:	NY
Mailing Zip:	14214
Mailing Zip4:	Not reported
Mailing Country:	USA
Mailing Phone:	716-834-5661
Document ID:	MFA7612591
Manifest Status:	Not reported
Trans1 State ID:	NJD054126164
Trans2 State ID:	Not reported
Generator Ship Date:	08/18/1999
Trans1 Recv Date:	08/18/1999
Trans2 Recv Date:	Not reported
TSD Site Recv Date:	08/19/1999
Part A Recv Date:	Not reported
Part B Recv Date:	Not reported
Generator EPA ID:	NYD013729785
Trans1 EPA ID:	MID060975844
Trans2 EPA ID:	Not reported
TSDF ID:	0438588ME
Waste Code:	F003 - UNKNOWN
Quantity:	00220
Units:	G - Gallons (liquids only)* (8.3 pounds)
Number of Containers:	004
Container Type:	DM - Metal drums, barrels
Handling Method:	B Incineration, heat recovery, burning.
Specific Gravity:	01.00
Year:	99
Manifest Tracking Num:	Not reported
Import Ind:	Not reported
Export Ind:	Not reported
Discr Quantity Ind:	Not reported
Discr Type Ind:	Not reported
Discr Residue Ind:	Not reported
Discr Partial Reject Ind:	Not reported
Discr Full Reject Ind:	Not reported
Manifest Ref Num:	Not reported
Alt Fac RCRA Id:	Not reported
Alt Fac Sign Date:	Not reported
Mgmt Method Type Code:	Not reported
EPA ID:	NYD013729785

HARBISON BROTHERS INCORPORATED (Continued) 1000163558

Facility Name:	HARBISON BROS INC
Facility Address:	32 APPENHEIMER AVE
Facility City:	BUFFALO
Facility Address 2:	Not reported
Country:	USA
Mailing Name:	HARBISON BROS INC
Mailing Contact:	HARBISON JAMES T SEC
Mailing Address:	32 APPENHEIMER ST
Mailing Address 2:	Not reported
Mailing City:	BUFFALO
Mailing State:	NY
Mailing Zip:	14214
Mailing Zip4:	Not reported
Mailing Country:	USA
Mailing Phone:	716-834-5661
Document ID:	MIA7602797
Manifest Status:	Not reported
Trans1 State ID:	NYD982792814
Trans2 State ID:	Not reported
Generator Ship Date:	07/19/1999
Trans1 Recv Date:	07/19/1999
Trans2 Recv Date:	Not reported
TSD Site Recv Date:	07/20/1999
Part A Recv Date:	Not reported
Part B Recv Date:	Not reported
Generator EPA ID:	NYD013729785
Trans1 EPA ID:	MID000724831
Trans2 EPA ID:	Not reported
TSDF ID:	80350VNY
Waste Code:	F003 - UNKNOWN
Quantity:	01400
Units:	G - Gallons (liquids only)* (8.3 pounds)
Number of Containers:	001
Container Type:	TT - Cargo tank, tank trucks
Handling Method:	B Incineration, heat recovery, burning.
Specific Gravity:	01.00
Year:	99
Manifest Tracking Num:	Not reported
Import Ind:	Not reported
Export Ind:	Not reported
Discr Quantity Ind:	Not reported
Discr Type Ind:	Not reported
Discr Residue Ind:	Not reported
Discr Partial Reject Ind:	Not reported
Discr Full Reject Ind:	Not reported
Manifest Ref Num:	Not reported
Alt Fac RCRA Id:	Not reported
Alt Fac Sign Date:	Not reported
Mgmt Method Type Code:	Not reported
EPA ID:	NYD013729785
Facility Name:	HARBISON BROS INC
Facility Address:	32 APPENHEIMER AVE
Facility City:	BUFFALO
Facility Address 2:	Not reported
Country:	USA
Mailing Name:	HARBISON BROS INC

HARBISON BROTHERS INCORPORATED (Continued) 1000163558

Mailing Contact:	HARBISON JAMES T SEC
Mailing Address:	32 APPENHEIMER ST
Mailing Address 2:	Not reported
Mailing City:	BUFFALO
Mailing State:	NY
Mailing Zip:	14214
Mailing Zip4:	Not reported
Mailing Country:	USA
Mailing Phone:	716-834-5661
Document ID:	MIA9536595
Manifest Status:	Not reported
Trans1 State ID:	AB32901NY
Trans2 State ID:	Not reported
Generator Ship Date:	09/14/2004
Trans1 Recv Date:	09/14/2004
Trans2 Recv Date:	Not reported
TSD Site Recv Date:	09/16/2004
Part A Recv Date:	Not reported
Part B Recv Date:	Not reported
Generator EPA ID:	NYD013729785
Trans1 EPA ID:	NYD982792814
Trans2 EPA ID:	Not reported
TSDF ID:	MID060975
Waste Code:	F003 - UNKNOWN
Quantity:	00600
Units:	P - Pounds
Number of Containers:	002
Container Type:	DM - Metal drums, barrels
Handling Method:	B Incineration, heat recovery, burning.
Specific Gravity:	01.00
Year:	04
Manifest Tracking Num:	Not reported
Import Ind:	Not reported
Export Ind:	Not reported
Discr Quantity Ind:	Not reported
Discr Type Ind:	Not reported
Discr Residue Ind:	Not reported
Discr Partial Reject Ind:	Not reported
Discr Full Reject Ind:	Not reported
Manifest Ref Num:	Not reported
Alt Fac RCRA Id:	Not reported
Alt Fac Sign Date:	Not reported
Mgmt Method Type Code:	Not reported
EPA ID:	NYD013729785
Facility Name:	HARBISON BROS INC
Facility Address:	32 APPENHEIMER AVE
Facility City:	BUFFALO
Facility Address 2:	Not reported
Country:	USA
Mailing Name:	HARBISON BROS INC
Mailing Contact:	HARBISON JAMES T SEC
Mailing Address:	32 APPENHEIMER ST
Mailing Address 2:	Not reported
Mailing City:	BUFFALO
Mailing State:	NY
Mailing Zip:	14214

HARBISON BROTHERS INCORPORATED (Continued) 1000163558

Mailing Zip4:	Not reported
Mailing Country:	USA
Mailing Phone:	716-834-5661
Document ID:	MIA7514110
Manifest Status:	Not reported
Trans1 State ID:	NYD980769947
Trans2 State ID:	Not reported
Generator Ship Date:	07/26/2000
Trans1 Recv Date:	07/26/2000
Trans2 Recv Date:	Not reported
TSD Site Recv Date:	07/28/2000
Part A Recv Date:	Not reported
Part B Recv Date:	Not reported
Generator EPA ID:	NYD013729785
Trans1 EPA ID:	MID060975844
Trans2 EPA ID:	Not reported
TSDF ID:	12074PNY
Waste Code:	D001 - NON-LISTED IGNITABLE WASTES
Quantity:	00055
Units:	G - Gallons (liquids only)* (8.3 pounds)
Number of Containers:	001
Container Type:	DM - Metal drums, barrels
Handling Method:	B Incineration, heat recovery, burning.
Specific Gravity:	01.00
Year:	00
Manifest Tracking Num:	Not reported
Import Ind:	Not reported
Export Ind:	Not reported
Discr Quantity Ind:	Not reported
Discr Type Ind:	Not reported
Discr Residue Ind:	Not reported
Discr Partial Reject Ind:	Not reported
Discr Full Reject Ind:	Not reported
Manifest Ref Num:	Not reported
Alt Fac RCRA Id:	Not reported
Alt Fac Sign Date:	Not reported
Mgmt Method Type Code:	Not reported
EPA ID:	NYD013729785
Facility Name:	HARBISON BROS INC
Facility Address:	32 APPENHEIMER AVE
Facility City:	BUFFALO
Facility Address 2:	Not reported
Country:	USA
Mailing Name:	HARBISON BROS INC
Mailing Contact:	HARBISON JAMES T SEC
Mailing Address:	32 APPENHEIMER ST
Mailing Address 2:	Not reported
Mailing City:	BUFFALO
Mailing State:	NY
Mailing Zip:	14214
Mailing Zip4:	Not reported
Mailing Country:	USA
Mailing Phone:	716-834-5661
Document ID:	NYC7693716
Manifest Status:	Not reported

HARBISON BROTHERS INCORPORATED (Continued) 1000163558

Trans1 State ID:	TXR000050930
Trans2 State ID:	OHD986974780
Generator Ship Date:	08/12/2005
Trans1 Recv Date:	08/12/2005
Trans2 Recv Date:	08/16/2005
TSD Site Recv Date:	08/22/2005
Part A Recv Date:	Not reported
Part B Recv Date:	Not reported
Generator EPA ID:	NYD013729785
Trans1 EPA ID:	NY10826JF
Trans2 EPA ID:	WI488589
TSDF ID:	KYD053348108
Waste Code:	F003 - UNKNOWN
Quantity:	05600
Units:	P - Pounds
Number of Containers:	014
Container Type:	DM - Metal drums, barrels
Handling Method:	B Incineration, heat recovery, burning.
Specific Gravity:	01.00
Year:	2005
Manifest Tracking Num:	Not reported
Import Ind:	Not reported
Export Ind:	Not reported
Discr Quantity Ind:	Not reported
Discr Type Ind:	Not reported
Discr Residue Ind:	Not reported
Discr Partial Reject Ind:	Not reported
Discr Full Reject Ind:	Not reported
Manifest Ref Num:	Not reported
Alt Fac RCRA Id:	Not reported.
Alt Fac Sign Date:	Not reported
Mgmt Method Type Code:	Not reported
EPA ID:	NYD013729785
Facility Name:	HARBISON BROS INC
Facility Address:	32 APPENHEIMER AVE
Facility City:	BUFFALO
Facility Address 2:	Not reported
Country:	USA
Mailing Name:	HARBISON BROS INC
Mailing Contact:	HARBISON JAMES T SEC
Mailing Address:	32 APPENHEIMER ST
Mailing Address 2:	Not reported
Mailing City:	BUFFALO
Mailing State:	NY
Mailing Zip:	14214
Mailing Zip4:	Not reported
Mailing Country:	USA
Mailing Phone:	716-834-5661
Document ID:	NYC7695011
Manifest Status:	Not reported
Trans1 State ID:	TXR000050930
Trans2 State ID:	MOD095038998
Generator Ship Date:	07/01/2005
Trans1 Recv Date:	07/01/2005
Trans2 Recv Date:	07/08/2005
TSD Site Recv Date:	07/09/2005

HARBISON BROTHERS INCORPORATED (Continued) 1000163558

Part A Recv Date:	Not reported
Part B Recv Date:	Not reported
Generator EPA ID:	NYD013729785
Trans1 EPA ID:	IN320703
Trans2 EPA ID:	Not reported
TSDF ID:	KYD053348108
Waste Code:	F003 - UNKNOWN
Quantity:	00220
Units:	P - Pounds
Number of Containers:	002
Container Type:	DM - Metal drums, barrels
Handling Method:	B Incineration, heat recovery, burning.
Specific Gravity:	01.00
Year:	2005
Manifest Tracking Num:	Not reported
Import Ind:	Not reported
Export Ind:	Not reported
Discr Quantity Ind:	Not reported
Discr Type Ind:	Not reported
Discr Residue Ind:	Not reported
Discr Partial Reject Ind:	Not reported
Discr Full Reject Ind:	Not reported
Manifest Ref Num:	Not reported
Alt Fac RCRA Id:	Not reported
Alt Fac Sign Date:	Not reported
Mgmt Method Type Code:	Not reported
EPA ID:	NYD013729785
Facility Name:	HARBISON BROS INC
Facility Address:	32 APPENHEIMER AVE
Facility City:	BUFFALO
Facility Address 2:	Not reported
Country:	USA
Mailing Name:	HARBISON BROS INC
Mailing Contact:	HARBISON JAMES T SEC
Mailing Address:	32 APPENHEIMER ST
Mailing Address 2:	Not reported
Mailing City:	BUFFALO
Mailing State:	NY
Mailing Zip:	14214
Mailing Zip4:	Not reported
Mailing Country:	USA
Mailing Phone:	716-834-5661
Document ID:	NYO1306431
Manifest Status:	Completed copy
Trans1 State ID:	9A065
Trans2 State ID:	Not reported
Generator Ship Date:	820311
Trans1 Recv Date:	820311
Trans2 Recv Date:	Not reported
TSD Site Recv Date:	820311
Part A Recv Date:	Not reported
Part B Recv Date:	Not reported
Generator EPA ID:	NYD013729785
Trans1 EPA ID:	NYD080340094
Trans2 EPA ID:	Not reported
TSDF ID:	NYD080336241

HARBISON BROTHERS INCORPORATED (Continued) 1000163558

Waste Code:	X000 - DECUSE ONLY
Quantity:	00015
Units:	Y - Cubic yards* (.85 tons)
Number of Containers:	001
Container Type:	DT - Dump trucks
Handling Method:	Not reported
Specific Gravity:	100
Year:	82
Manifest Tracking Num:	Not reported
Import Ind:	Not reported
Export Ind:	Not reported
Discr Quantity Ind:	Not reported
Discr Type Ind:	Not reported
Discr Residue Ind:	Not reported
Discr Partial Reject Ind:	Not reported
Discr Full Reject Ind:	Not reported
Manifest Ref Num:	Not reported
Alt Fac RCRA Id:	Not reported
Alt Fac Sign Date:	Not reported
Mgmt Method Type Code:	Not reported
EPA ID:	NYD013729785
Facility Name:	HARBISON BROS INC
Facility Address:	32 APPENHEIMER AVE
Facility City:	BUFFALO
Facility Address 2:	Not reported
Country:	USA
Mailing Name:	HARBISON BROS INC
Mailing Contact:	HARBISON JAMES T SEC
Mailing Address:	32 APPENHEIMER ST
Mailing Address 2:	Not reported
Mailing City:	BUFFALO
Mailing State:	NY
Mailing Zip:	14214
Mailing Zip4:	Not reported
Mailing Country:	USA
Mailing Phone:	716-834-5661

Document ID:	06
Manifest Status:	000767489JJK
Trans1 State ID:	NYD013729785
Trans2 State ID:	Not reported
Generator Ship Date:	KYD053348108
Trans1 Recv Date:	Not reported
Trans2 Recv Date:	TXR000050930
TSD Site Recv Date:	Not reported
Part A Recv Date:	NJD071629976
Part B Recv Date:	2006-10-05
Generator EPA ID:	N
Trans1 EPA ID:	N
Trans2 EPA ID:	N
TSDF ID:	N
Waste Code:	N
Quantity:	Not reported
Units:	2
Number of Containers:	DM
Container Type:	400
Handling Method:	P

HARBISON BROTHERS INCORPORATED (Continued) 1000163558

Specific Gravity:	1
Waste Code:	B
Quantity:	D005
Units:	D006
Number of Containers:	Not reported
Container Type:	Not reported
Handling Method:	Not reported
Specific Gravity:	Not reported
Year:	Not reported
Manifest Tracking Num:	Not reported
Import Ind:	Not reported
Export Ind:	Not reported
Discr Quantity Ind:	Not reported
Discr Type Ind:	Not reported
Discr Residue Ind:	Not reported
Discr Partial Reject Ind:	Not reported
Discr Full Reject Ind:	Not reported
Manifest Ref Num:	Not reported
Alt Fac RCRA Id:	Not reported
Alt Fac Sign Date:	Not reported
Mgmt Method Type Code:	Not reported
EPA ID:	NYD013729785
Facility Name:	HARBISON BROS INC
Facility Address:	32 APPENHEIMER AVE
Facility City:	BUFFALO
Facility Address 2:	Not reported
Country:	USA
Mailing Name:	HARBISON BROS INC
Mailing Contact:	HARBISON JAMES T SEC
Mailing Address:	32 APPENHEIMER ST
Mailing Address 2:	Not reported
Mailing City:	BUFFALO
Mailing State:	NY
Mailing Zip:	14214
Mailing Zip4:	Not reported
Mailing Country:	USA
Mailing Phone:	716-834-5661

Document ID:	Not reported
Manifest Status:	Not reported
Trans1 State ID:	TXR000050930
Trans2 State ID:	NJD071829976
Generator Ship Date:	2007-05-04
Trans1 Recv Date:	2007-05-04
Trans2 Recv Date:	2007-05-15
TSD Site Recv Date:	2007-05-17
Part A Recv Date:	Not reported
Part B Recv Date:	Not reported
Generator EPA ID:	NYD013729785
Trans1 EPA ID:	Not reported
Trans2 EPA ID:	Not reported
TSDF ID:	KYD053348108
Waste Code:	Not reported
Quantity:	200.0
Units:	P - Pounds
Number of Containers:	1.0
Container Type:	DM - Metal drums, barrels

HARBISON BROTHERS INCORPORATED (Continued) 1000163558

Handling Method:	B Incineration, heat recovery, burning.
Specific Gravity:	1.0
Year:	07
Manifest Tracking Num:	000256189SKS
Import Ind:	N
Export Ind:	N
Discr Quantity Ind:	N
Discr Type Ind:	N
Discr Residue Ind:	N
Discr Partial Reject Ind:	N
Discr Full Reject Ind:	N
Manifest Ref Num:	Not reported
Alt Fac RCRA Id:	Not reported
Alt Fac Sign Date:	Not reported
Mgmt Method Type Code:	H061
EPA ID:	NYD013729785
Facility Name:	HARBISON BROS INC
Facility Address:	32 APPENHEIMER AVE
Facility City:	BUFFALO
Facility Address 2:	Not reported
Country:	USA
Mailing Name:	HARBISON BROS INC
Mailing Contact:	HARBISON JAMES T SEC
Mailing Address:	32 APPENHEIMER ST
Mailing Address 2:	Not reported
Mailing City:	BUFFALO
Mailing State:	NY
Mailing Zip:	14214
Mailing Zip4:	Not reported
Mailing Country:	USA
Mailing Phone:	716-834-5661

Document ID:	Not reported
Manifest Status:	Not reported
Trans1 State ID:	TXR000050930
Trans2 State ID:	NJD071629976
Generator Ship Date:	2007-03-16
Trans1 Recv Date:	2007-03-16
Trans2 Recv Date:	2007-03-26
TSD Site Recv Date:	2007-03-27
Part A Recv Date:	Not reported
Part B Recv Date:	Not reported
Generator EPA ID:	NYD013729785
Trans1 EPA ID:	Not reported
Trans2 EPA ID:	Not reported
TSDF ID:	KYD053348108
Waste Code:	Not reported
Quantity:	190.0
Units:	P - Pounds
Number of Containers:	1.0
Container Type:	DM - Metal drums, barrels
Handling Method:	B Incineration, heat recovery, burning.
Specific Gravity:	1.0
Year:	07
Manifest Tracking Num:	000256401SKS
Import Ind:	N
Export Ind:	N

HARBISON BROTHERS INCORPORATED (Continued) 1000163558

Discr Quantity Ind:	N
Discr Type Ind:	N
Discr Residue Ind:	N
Discr Partial Reject Ind:	N
Discr Full Reject Ind:	N
Manifest Ref Num:	Not reported
Alt Fac RCRA Id:	Not reported
Alt Fac Sign Date:	Not reported
Mgmt Method Type Code:	H061
EPA ID:	NYD013729785
Facility Name:	HARBISON BROS INC
Facility Address:	32 APPENHEIMER AVE
Facility City:	BUFFALO
Facility Address 2:	Not reported
Country:	USA
Mailing Name:	HARBISON BROS INC
Mailing Contact:	HARBISON JAMES T SEC
Mailing Address:	32 APPENHEIMER ST
Mailing Address 2:	Not reported
Mailing City:	BUFFALO
Mailing State:	NY
Mailing Zip:	14214
Mailing Zip4:	Not reported
Mailing Country:	USA
Mailing Phone:	716-834-5661
Document ID:	Not reported
Manifest Status:	Not reported
Trans1 State ID:	TXR000050930
Trans2 State ID:	NJD071629976
Generator Ship Date:	2007-10-18
Trans1 Recv Date:	2007-10-18
Trans2 Recv Date:	2007-11-01
TSD Site Recv Date:	2007-11-02
Part A Recv Date:	Not reported
Part B Recv Date:	Not reported
Generator EPA ID:	NYD013729785
Trans1 EPA ID:	Not reported
Trans2 EPA ID:	Not reported
TSDF ID:	KYD053348108
Waste Code:	Not reported
Quantity:	250.0
Units:	P - Pounds
Number of Containers:	2.0
Container Type:	DM - Metal drums, barrels
Handling Method:	B Incineration, heat recovery, burning.
Specific Gravity:	1.0
Year:	07
Manifest Tracking Num:	000541901SKS
Import Ind:	N
Export Ind:	N
Discr Quantity Ind:	N
Discr Type Ind:	N
Discr Residue Ind:	N
Discr Partial Reject Ind:	N
Discr Full Reject Ind:	N
Manifest Ref Num:	Not reported

HARBISON BROTHERS INCORPORATED (Continued) 1000163558

Alt Fac RCRA Id:	Not reported
Alt Fac Sign Date:	Not reported
Mgmt Method Type Code:	H061
EPA ID:	NYD013729785
Facility Name:	HARBISON BROS INC
Facility Address:	32 APPENHEIMER AVE
Facility City:	BUFFALO
Facility Address 2:	Not reported
Country:	USA
Mailing Name:	HARBISON BROS INC
Mailing Contact:	HARBISON JAMES T SEC
Mailing Address:	32 APPENHEIMER ST
Mailing Address 2:	Not reported
Mailing City:	BUFFALO
Mailing State:	NY
Mailing Zip:	14214
Mailing Zip4:	Not reported
Mailing Country:	USA
Mailing Phone:	716-834-5661

Document ID:	07
Manifest Status:	000256189SKS
Trans1 State ID:	NYD013729785
Trans2 State ID:	Not reported
Generator Ship Date:	KYD053348108
Trans1 Recv Date:	Not reported
Trans2 Recv Date:	TXR000050930
TSD Site Recv Date:	Not reported
Part A Recv Date:	NJD071629976
Part B Recv Date:	2007-05-15
Generator EPA ID:	N
Trans1 EPA ID:	N
Trans2 EPA ID:	N
TSDF ID:	N
Waste Code:	N
Quantity:	Not reported
Units:	1
Number of Containers:	DM
Container Type:	200
Handling Method:	P
Specific Gravity:	1
Waste Code:	B
Quantity:	D005
Units:	D008
Number of Containers:	Not reported
Container Type:	Not reported
Handling Method:	Not reported
Specific Gravity:	Not reported
Year:	Not reported
Manifest Tracking Num:	Not reported
Import Ind:	Not reported
Export Ind:	Not reported
Discr Quantity Ind:	Not reported
Discr Type Ind:	Not reported
Discr Residue Ind:	Not reported
Discr Partial Reject Ind:	Not reported
Discr Full Reject Ind:	Not reported

HARBISON BROTHERS INCORPORATED (Continued) 1000163558

Manifest Ref Num:	Not reported
Alt Fac RCRA Id:	Not reported
Alt Fac Sign Date:	Not reported
Mgmt Method Type Code:	Not reported
EPA ID:	NYD013729785
Facility Name:	HARBISON BROS INC
Facility Address:	32 APPENHEIMER AVE
Facility City:	BUFFALO
Facility Address 2:	Not reported
Country:	USA
Mailing Name:	HARBISON BROS INC
Mailing Contact:	HARBISON JAMES T SEC
Mailing Address:	32 APPENHEIMER ST
Mailing Address 2:	Not reported
Mailing City:	BUFFALO
Mailing State:	NY
Mailing Zip:	14214
Mailing Zip4:	Not reported
Mailing Country:	USA
Mailing Phone:	716-834-5661
Document ID:	07
Manifest Status:	000256401SKS
Trans1 State ID:	NYD013729785
Trans2 State ID:	Not reported
Generator Ship Date:	KYD053348108
Trans1 Recv Date:	Not reported
Trans2 Recv Date:	TXR000050930
TSD Site Recv Date:	Not reported
Part A Recv Date:	NJD071629976
Part B Recv Date:	2007-03-26
Generator EPA ID:	N
Trans1 EPA ID:	N
Trans2 EPA ID:	N
TSDF ID:	N
Waste Code:	N
Quantity:	Not reported
Units:	1
Number of Containers:	DM
Container Type:	190
Handling Method:	P
Specific Gravity:	1
Waste Code:	B
Quantity:	D005
Units:	D006
Number of Containers:	Not reported
Container Type:	Not reported
Handling Method:	Not reported
Specific Gravity:	Not reported
Year:	Not reported
Manifest Tracking Num:	Not reported
Import Ind:	Not reported
Export Ind:	Not reported
Discr Quantity Ind:	Not reported
Discr Type Ind:	Not reported
Discr Residue Ind:	Not reported
Discr Partial Reject Ind:	Not reported

HARBISON BROTHERS INCORPORATED (Continued) 1000163558

Discr Full Reject Ind:	Not reported
Manifest Ref Num:	Not reported
Alt Fac RCRA Id:	Not reported
Alt Fac Sign Date:	Not reported
Mgmt Method Type Code:	Not reported
EPA ID:	NYD013729785
Facility Name:	HARBISON BROS INC
Facility Address:	32 APPENHEIMER AVE
Facility City:	BUFFALO
Facility Address 2:	Not reported
Country:	USA
Mailing Name:	HARBISON BROS INC
Mailing Contact:	HARBISON JAMES T SEC
Mailing Address:	32 APPENHEIMER ST
Mailing Address 2:	Not reported
Mailing City:	BUFFALO
Mailing State:	NY
Mailing Zip:	14214
Mailing Zip4:	Not reported
Mailing Country:	USA
Mailing Phone:	716-834-5661

Document ID:	MIA8124255
Manifest Status:	Not reported
Trans1 State ID:	NYD982792814
Trans2 State ID:	Not reported
Generator Ship Date:	08/15/2001
Trans1 Recv Date:	08/15/2001
Trans2 Recv Date:	Not reported
TSD Site Recv Date:	08/17/2001
Part A Recv Date:	Not reported
Part B Recv Date:	Not reported
Generator EPA ID:	NYD013729785
Trans1 EPA ID:	MID060975844
Trans2 EPA ID:	Not reported
TSDF ID:	98114FNY
Waste Code:	F003 - UNKNOWN
Quantity:	00165
Units:	G - Gallons (liquids only)* (8.3 pounds)
Number of Containers:	003
Container Type:	DM - Metal drums, barrels
Handling Method:	B Incineration, heat recovery, burning.
Specific Gravity:	01.00
Year:	01
Manifest Tracking Num:	Not reported
Import Ind:	Not reported
Export Ind:	Not reported
Discr Quantity Ind:	Not reported
Discr Type Ind:	Not reported
Discr Residue Ind:	Not reported
Discr Partial Reject Ind:	Not reported
Discr Full Reject Ind:	Not reported
Manifest Ref Num:	Not reported
Alt Fac RCRA Id:	Not reported
Alt Fac Sign Date:	Not reported
Mgmt Method Type Code:	Not reported
EPA ID:	NYD013729785

HARBISON BROTHERS INCORPORATED (Continued) 1000163558

Facility Name:	HARBISON BROS INC
Facility Address:	32 APPENHEIMER AVE
Facility City:	BUFFALO
Facility Address 2:	Not reported
Country:	USA
Mailing Name:	HARBISON BROS INC
Mailing Contact:	HARBISON JAMES T SEC
Mailing Address:	32 APPENHEIMER ST
Mailing Address 2:	Not reported
Mailing City:	BUFFALO
Mailing State:	NY
Mailing Zip:	14214
Mailing Zip4:	Not reported
Mailing Country:	USA
Mailing Phone:	716-834-5661

Click this hyperlink while viewing on your computer to access
2 additional NY_MANIFEST: record(s) in the EDR Site Report.

A2 **HARBISON BROS. INC.** AST U003400004
SSW **32 APPENHEIMER AVE.** HIST AST N/A
1/8-1/4 **BUFFALO, NY 14214**
0.133 mi.
704 ft. **Site 2 of 2 in cluster A**

Relative: AST:
Lower

Actual: AST:
655 ft.

Region:	STATE
Facility Id:	9-800247
UTM X:	186754.43101
UTM Y:	4759436.25854
Expiration Date:	03/18/11
Renewal Date:	/ /
Total Capacity:	2950
Facility Type:	Not reported
Site Type Name:	Manufacturing (Other than Chemical)/Processing
Site Type Status:	Waste Oil Storer
Mailing Company:	HARBISON BROS. INC.
Mailing Title:	PRESIDENT
Mailing Contact:	PATRICIA H. POTTS
Mailing Address:	32 APPENHEIMER AVE
Mailing Address 2:	Not reported
Mailing City:	BUFFALO
Mailing State:	NY
Mailing Zip Code:	14214
Mailing Phone No:	(716) 892-3290
Mailing Email:	Not reported
Owner Title:	PRESIDENT
Owner Name:	PATRICIA H. POTTS
Owner Address:	32 APPENHEIMER AVE
Owner Address 2:	Not reported
Owner State:	NY
Owner Zip Code:	14214
Owner Phone:	(716) 892-3290
Owner Company:	HARBISON BROS. INC.
Emergency Contact:	DOUGLAS HARBISON
Emergency Phone:	(716) 892-3290

HARBISON BROS. INC. (Continued) U003400004

Operator:	DOUGLAS HARBISON
Operator Phone:	(716) 892-3290
Owner City:	BUFFALO
Owner Sub Type:	Corporate or Commercial
Program Type:	PBS
Tank Number:	1
Tank Location Name:	Aboveground - in contact with soil
Tank Status:	In Service
Tank Model:	Not reported
Pipe Model:	Not reported
Active Status:	Active
Install Date:	09/01/57
Capacity Gallons:	950
Material Name:	Diesel
Percentage:	100.00
Tank Type Name:	Steel/Carbon Steel/Iron
Tank Internal Protection:	None
Tank Internal Protection 1:	Painted/Asphalt Coating
Tank Internal Protection 2:	Not reported
Pipe Location Name:	Aboveground
Pipe Type Name:	Steel/Carbon Steel/Iron
Pipe External Protection 1:	None
Pipe External Protection 2:	Not reported
Tank Secondary Containment 1:	Impervious Underlayment
Tank Secondary Containment 2:	Not reported
Pipe Secondary Containment:	Not reported
Tank Leak Detection 1:	Impervious Barrier/Concrete Pad (A/G)
Tank Leak Detection 2:	Not reported
Pipe Leak Detection 1:	Not reported
Pipe Leak Detection 2:	Not reported
Type Of Overfill Prevention 1:	None
Type Of Overfill Prevention 2:	Not reported
Dispenser Method:	Not reported
Spill Prevention:	Not reported
Tightness Test Method:	Testing Not Required
Date Tested:	/ /
Next Test Date:	/ /
Date Tank Closed:	/ /
Tank Number:	2
Tank Location Name:	Aboveground - in contact with impervious barrier
Tank Status:	In Service
Tank Model:	Not reported
Pipe Model:	Not reported
Active Status:	Active
Install Date:	/ /
Capacity Gallons:	2000
Material Name:	Waste Oil/Used Oil
Percentage:	100.00
Tank Type Name:	Steel/Carbon Steel/Iron
Tank Internal Protection:	None
Tank Internal Protection 1:	Painted/Asphalt Coating
Tank Internal Protection 2:	Not reported
Pipe Location Name:	Aboveground
Pipe Type Name:	Steel/Carbon Steel/Iron

HARBISON BROS. INC. (Continued) U003400004

Pipe External Protection 1:	None
Pipe External Protection 2:	Not reported
Tank Secondary Containment 1:	Impervious Underlayment
Tank Secondary Containment 2:	Not reported
Pipe Secondary Containment:	Not reported
Tank Leak Detection 1:	Impervious Barrier/Concrete Pad (A/G)
Tank Leak Detection 2:	Not reported
Pipe Leak Detection 1:	Not reported
Pipe Leak Detection 2:	Not reported
Type Of Overfill Prevention 1:	Not reported
Type Of Overfill Prevention 2:	Not reported
Dispenser Method:	Not reported
Spill Prevention:	Catch Basin
Tightness Test Method:	Testing Not Required
Date Tested:	/ /
Next Test Date:	/ /
Date Tank Closed:	/ /

HIST AST:

PBS Number:	9-600247
SWIS Code:	1402
Operator:	DOUGLAS HARBISON
Facility Phone:	(716) 892-3290
Facility Addr2:	Not reported
Facility Type:	MANUFACTURING
Emergency:	DOUGLAS HARBISON
Emergency Tel:	(716) 832-2727
Old PBSNO:	Not reported
Date Inspected:	Not reported
Inspector:	Not reported
Result of Inspection:	Not reported
Owner Name:	HARBISON BROS. INC.
Owner Address:	32 APPENHEIMER AVE
Owner City,St,Zip:	BUFFALO, NY 14214
Federal ID:	Not reported
Owner Tel:	(716) 892-3290
Owner Type:	Corporate/Commercial
Owner Subtype:	Not reported
Mailing Contact:	PATRICIA H. POTTS
Mailing Name:	HARBISON BROS. INC.
Mailing Address:	32 APPENHEIMER AVE
Mailing Address 2:	Not reported
Mailing City,St,Zip:	BUFFALO, NY 14214
Mailing Telephone:	(716) 892-3290
Owner Mark:	First Owner
Facility Status:	4 - Subpart 360-14 only (active)
Certification Flag:	False
Certification Date:	02/09/2001
Expiration:	03/18/2006
Renew Flag:	False
Renew Date:	Not reported
Total Capacity:	950
FAMT:	True
Facility Screen:	No Missing Data
Owner Screen:	No Missing Data
Tank Screen:	No Missing Data
Dead Letter:	False

U003400004

HARBISON BROS. INC. (Continued)

CBS Number:	Not reported
Town or City:	BUFFALO (C)
County Code:	14
Town or City Code:	02
Region:	9
Tank ID:	1
Tank Location:	ABOVEGROUND
Tank Status:	In Service
Install Date:	19570901
Capacity (Gal):	950
Product Stored:	USED OIL
Tank Type:	Steel/carbon steel
Tank Internal:	0
Tank External:	01
Pipe Location:	Aboveground
Pipe Type:	STEEL/IRON
Pipe Internal:	None
Pipe External:	00
Tank Containment:	Synthetic Liner
Leak Detection:	50
Overfill Protection:	00
Dispenser Method:	Gravity
Date Tested:	Not reported
Next Test Date:	Not reported
Missing Data for Tank:	No Missing Data
Date Closed:	Not reported
Test Method:	Not reported
Deleted:	False
Updated:	True
SPDES Number:	Not reported
Lat/Long:	Not reported

B3
SSE
1/8-1/4
0.149 mi.
788 ft.

SCHOOL 89 CAMPUS EAST
106 APPENHEIMER ST
BUFFALO, NY 14214

UST U003318019
HIST UST N/A

Site 1 of 2 in cluster B

Relative:
Lower

Actual:
659 ft.

UST:

UST:

Facility Id:	9-423861
Region:	STATE
Expiration Date:	10/06/12
Renewal Date:	08/04/02
Total Capacity:	15000
Facility Type:	Not reported
Mailing Company:	BUFFALO BOARD OF EDUCATION
Mailing Title:	ASSISTANT ENGINEER
Mailing Contact:	WILLIAM MOSS
Mailing Address:	65 NIAGARA SQUARE ROOM 406
Mailing Address 2:	Not reported
Mailing City:	BUFFALO
Mailing State:	NY
Mailing Zip Code:	14202
Mailing Phone No:	(716) 816-3028
Mailing Email:	WMOSS@BUFFALOSCHOOLS.ORG

SCHOOL 89 CAMPUS EAST (Continued) U003318019

Owner Title:	ASSISTANT ENGINEER
Owner Name:	WILLIAM MOSS
Owner Address:	65 NIAGARA SQUARE ROOM 406
Owner Address 2:	Not reported
Owner State:	NY
Owner Zip Code:	14202
Owner Phone:	(716) 816-3028
Owner Company:	BUFFALO BOARD OF EDUCATION
Emergency Contact:	WILLIAM MOSS
Emergency Phone:	(716) 816-3028
Operator:	MICHAEL BENZ
Operator Phone:	(716) 816-4113
Owner City:	BUFFALO
Owner Sub Type:	Local Government
UTM X:	187002.80131
UTM Y:	4759421.13127
Site Type Name:	School
Site Type Status:	Active
Comments:	11/15/02 Letter sent for OD registration. Due 12/20/02. AES 01/24/03 Duplicate 12/23/02 regist. transaction (pbsfisc) deleted. Expir date changed from 10/06/2012 to 10/06/2007. JAA 12/22/03 Tank removed 9/11/03. Spoke with Renee Cooper from URS. The y will be installing a new AST in the next 1-2 months. AES
Program Type:	PBS
Tank Number:	1
Tank Location Name:	Underground
Tank Status:	Closed - Removed
Tank Model:	Not reported
Pipe Model:	Not reported
Active Status:	Inactive
Install Date:	07/01/60
Capacity Gallons:	15000
Material Name:	#2 Fuel Oil
Percentage:	100.00
Tank Type Name:	Steel/Carbon Steel/Iron
Tank Internal Protection:	None
Tank Internal Protection 1:	Painted/Asphalt Coating
Tank Internal Protection 2:	Not reported
Pipe Location Name:	Underground/On-ground
Pipe Type Name:	Galvanized Steel
Pipe External Protection 1:	Painted/Asphalt Coating
Pipe External Protection 2:	Not reported
Tank Secondary Containment 1:	None
Tank Secondary Containment 2:	Not reported
Pipe Secondary Containment:	Not reported
Tank Leak Detection 1:	None
Tank Leak Detection 2:	Not reported
Pipe Leak Detection 1:	Not reported
Pipe Leak Detection 2:	Not reported
Type Of Overfill Prevention 1:	None
Type Of Overfill Prevention 2:	Not reported
Dispenser Method:	Suction
Spill Prevention:	Not reported
Tightness Test Method:	Horner EZ Check I or II
Date Tested:	10/01/98

SCHOOL 89 CAMPUS EAST. (Continued) U003318019

Next Test Date: / /
Date Tank Closed: 09/11/03

Tank Number: A6447215261
Tank Location Name: Underground
Tank Status: In Service
Tank Model: Not reported
Pipe Model: Not reported
Active Status: Active
Install Date: 11/01/03
Capacity Gallons: 15000
Material Name: #2 Fuel Oil
Percentage: 100.00
Tank Type Name: Fiberglass Reinforced Plastic (FRP)
Tank Internal Protection: Fiberglass Liner (FRP)
Tank Internal Protection 1: Fiberglass
Tank Internal Protection 2: Not reported
Pipe Location Name: Underground/On-ground
Pipe Type Name: Steel/Carbon Steel/Iron
Pipe External Protection 1: Jacketed
Pipe External Protection 2: Not reported
Tank Secondary Containment 1: Double-Walled (Underground)
Tank Secondary Containment 2: Not reported
Pipe Secondary Containment: Not reported
Tank Leak Detection 1: Interstitial.- Electronic Monitoring
Tank Leak Detection 2: Not reported
Pipe Leak Detection 1: Exempt Suction Piping
Pipe Leak Detection 2: Not reported
Type Of Overfill Prevention 1: Automatic Shut-Off
Type Of Overfill Prevention 2: Not reported
Dispenser Method: Suction
Spill Prevention: Catch Basin
Tightness Test Method: Testing Not Required
Date Tested: / /
Next Test Date: / /
Date Tank Closed: / /

HIST UST:
PBS Number: 9-423661
SPDES Number: Not reported
Emergency Contact: NONE
Emergency Telephone: (716) 851-3612
Operator: JOE DOMINO
Operator Telephone: (716) 897-8090
Owner Name: BUFFALO BOARD OF EDUCATION
Owner Address: PLANT DEPT 406 CITY HALL
Owner City,St,Zip: BUFFALO, NY 14202
Owner Telephone: (716) 851-3612
Owner Type: Local Government
Owner Subtype: Not reported
Mailing Name: BUFFALO BOARD OF EDUCATION
Mailing Address: RM 406 CITY HALL
Mailing Address 2: Not reported
Mailing City,St,Zip: BUFFALO, NY 14202
Mailing Contact: DAVID F. BAKER, P.E.
Mailing Telephone: (716) 851-3612

SCHOOL 69 CAMPUS EAST (Continued) U003318019

Owner Mark:	First Owner
Facility Status:	1 - Active PBS facility, i.e. total capacity of the PBS tanks is greater than 1,100 gallons, regardless if Subpart 360-14 tanks exist or not at the facility.
Facility Addr2:	Not reported
SWIS ID:	1402
Old PBS Number:	Not reported
Facility Type:	SCHOOL
Inspected Date:	19950306
Inspector:	BAJ
Inspection Result:	Not reported
Federal ID:	Not reported
Certification Flag:	False
Certification Date:	11/04/1997
Expiration Date:	10/06/2002
Renew Flag:	False
Renewal Date:	19920722
Total Capacity:	15000
FAMT:	True
Facility Screen:	No Missing Data
Owner Screen:	No Missing Data
Tank Screen:	Minor Data Missing
Dead Letter:	False
CBS Number:	Not reported
Town or City:	BUFFALO (C)
County Code:	14
Town or City:	02
Region:	9

Tank Id:	1
Tank Location:	UNDERGROUND
Tank Status:	In Service
Install Date:	19800701
Capacity (gals):	15000
Product Stored:	NOS 1,2, OR 4 FUEL OIL
Tank Type:	Steel/carbon steel
Tank Internal:	None
Tank External:	10
Pipe Location:	Underground
Pipe Type:	GALVANIZED STEEL
Pipe Internal:	None
Pipe External:	10
Second Containment:	None
Leak Detection:	None
Overfill Prot:	Not reported
Dispenser:	Suction
Date Tested:	10/01/1998
Next Test Date:	10/01/2003
Missing Data for Tank:	Minor Data Missing
Date Closed:	Not reported
Test Method:	Homer EZ Check
Deleted:	False
Updated:	True
Lat/long:	Not reported

B4
SSE
1/8-1/4
0.149 mi.
788 ft.

BUFFALO BD OF ED - PUBLIC SCHOOL #89
106 APPENHEIMER ST
BUFFALO, NY 14214

FINDS
MANIFEST
RCRA-NonGen

1001197250
NYR000037267

Site 2 of 2 in cluster B

Relative:
Lower

Actual:
659 ft.

FINDS:
Other Pertinent Environmental Activity Identified at Site

RCRAInfo is a national information system that supports the Resource Conservation and Recovery Act (RCRA) program through the tracking of events and activities related to facilities that generate, transport, and treat, store, or dispose of hazardous waste. RCRAInfo allows RCRA program staff to track the notification, permit, compliance, and corrective action activities required under RCRA.

NY MANIFEST:

Document ID:	NYB7605684
Manifest Status:	Completed copy
Trans1 State ID:	MA102
Trans2 State ID:	Not reported
Generator Ship Date:	970416
Trans1 Recv Date:	970416
Trans2 Recv Date:	Not reported
TSD Site Recv Date:	970422
Part A Recv Date:	970429
Part B Recv Date:	970509
Generator EPA ID:	NYR000037267
Trans1 EPA ID:	MA5000002394
Trans2 EPA ID:	Not reported
TSDF ID:	AZ0000337360
Waste Code:	D009 - MERCURY 0.2 MG/L TCLP
Quantity:	00840
Units:	P - Pounds
Number of Containers:	024
Container Type:	CF - Fiber or plastic boxes, cartons
Handling Method:	R Material recovery of more than 75 percent of the total material.
Specific Gravity:	100
Waste Code:	Not reported
Quantity:	00100
Units:	P - Pounds
Number of Containers:	001
Container Type:	DF - Fiberboard or plastic drums (glass)
Handling Method:	R Material recovery of more than 75 percent of the total material.
Specific Gravity:	100
Year:	97
Manifest Tracking Num:	Not reported
Import Ind:	Not reported
Export Ind:	Not reported
Discr Quantity Ind:	Not reported
Discr Type Ind:	Not reported
Discr Residue Ind:	Not reported
Discr Partial Reject Ind:	Not reported
Discr Full Reject Ind:	Not reported
Manifest Ref Num:	Not reported
Alt Fac RCRA Id:	Not reported
Alt Fac Sign Date:	Not reported
Mgmt Method Type Code:	Not reported

BUFFALO BD OF ED - PUBLIC SCHOOL #89 (Continued) 1001197250

EPA ID: NYR000037267
Facility Name: BUFFALO BOARD OF ED - PUBLIC SCHOOL #89
Facility Address: 106 APPENHEIMER ST
Facility City: BUFFALO
Facility Address 2: Not reported
Country: USA
Mailing Name: BUFFALO BOARD OF ED - PUBLIC SCHOOL #89
Mailing Contact: JOHN BLAKE
Mailing Address: 123 MAIN ST
Mailing Address 2: Not reported
Mailing City: WHITE PLAINS
Mailing State: NY
Mailing Zip: 10601
Mailing Zip4: Not reported
Mailing Country: USA
Mailing Phone: 914-681-6384

RCRA-NonGen:
Date form received by agency: 01/01/2006
Facility name: BUFFALO BD OF ED - PUBLIC SCHOOL #89
Facility address: 106 APPENHEIMER ST
BUFFALO, NY 142142918
EPA ID: NYR000037267
Mailing address: NY POWER AUTH - 123 MAIN ST
WHITE PLAINS, NY 10601
Contact: -
Contact address: NY POWER AUTH - 123 MAIN ST
WHITE PLAINS, NY 10601
Contact country: US
Contact telephone: Not reported
Contact email: Not reported
EPA Region: 02
Classification: Non-Generator
Description: Handler: Non-Generators do not presently generate hazardous waste

Handler accessibility indicator: Transferred to the program or state equivalent.

Handler Activities Summary:
U.S. importer of hazardous waste: Unknown
Mixed waste (haz. and radioactive): Unknown
Recycler of hazardous waste: No
Transporter of hazardous waste: No
Treater, storer or disposer of HW: No
Underground injection activity: No
On-site burner exemption: Unknown
Furnace exemption: Unknown
Used oil fuel burner: No
Used oil processor: No
User oil refiner: No
Used oil fuel marketer to burner: No
Used oil Specification marketer: No
Used oil transfer facility: No
Used oil transporter: No
Off-site waste receiver: Commercial status unknown

Historical Generators:
Date form received by agency: 07/08/1999

BUFFALO BD OF ED - PUBLIC SCHOOL #89 (Continued) 1001197250

Facility name: BUFFALO BD OF ED - PUBLIC SCHOOL #89
Classification: Not a generator, verified

Date form received by agency: 04/03/1997
Facility name: BUFFALO BD OF ED - PUBLIC SCHOOL #89
Classification: Small Quantity Generator

Violation Status: No violations found

5
NNW
1/8-1/4
0.153 mi.
808 ft.

NYSDOT BIN: 1022700
FILLMORE AVENUE OVER RT. 33
BUFFALO, NY 14209

FINDS 1000694503
RCRA-LQG NYD987008315

Relative:
Lower

Actual:
660 ft.

FINDS:
Other Pertinent Environmental Activity Identified at Site

RCRAInfo is a national information system that supports the Resource Conservation and Recovery Act (RCRA) program through the tracking of events and activities related to facilities that generate, transport, and treat, store, or dispose of hazardous waste. RCRAInfo allows RCRA program staff to track the notification, permit, compliance, and corrective action activities required under RCRA.

RCRA-LQG:
Date form received by agency: 02/13/2006
Facility name: NYSDOT BIN: 1022700
Facility address: FILLMORE AVENUE OVER RT. 33
BUFFALO, NY 14209
EPA ID: NYD987008315
Mailing address: EVANS STREET
HAMBURG, NY 14075
Contact: CHARLES J WHETSTONE
Contact address: Not reported
Not reported
Contact country: Not reported
Contact telephone: (716) 648-5533
Telephone ext.: WHETST.
Contact email: Not reported
EPA Region: 02
Classification: Large Quantity Generator
Description: Handler: generates 1,000 kg or more of hazardous waste during any calendar month; or generates more than 1 kg of acutely hazardous waste during any calendar month; or generates more than 100 kg of any residue or contaminated soil, waste or other debris resulting from the cleanup of a spill, into or on any land or water, of acutely hazardous waste during any calendar month; or generates 1 kg or less of acutely hazardous waste during any calendar month, and accumulates more than 1 kg of acutely hazardous waste at any time; or generates 100 kg or less of any residue or contaminated soil, waste or other debris resulting from the cleanup of a spill, into or on any land or water, of acutely hazardous waste during any calendar month, and accumulates more than 100 kg of that material at any time

Owner/Operator Summary:
Owner/operator name: NYSDOT

NYSDOT BIN: 1022700 (Continued) **1000694503**

Owner/operator address:	Not reported
	Not reported
Owner/operator country:	US
Owner/operator telephone:	Not reported
Legal status:	State
Owner/Operator Type:	Operator
Owner/Op start date:	01/01/1965
Owner/Op end date:	Not reported
Owner/operator name:	NYSDOT
Owner/operator address:	EVANS STREET
	HAMBURG, NY 14075
Owner/operator country:	US
Owner/operator telephone:	Not reported
Legal status:	State
Owner/Operator Type:	Owner
Owner/Op start date:	01/01/1965
Owner/Op end date:	Not reported
Owner/operator name:	NYSDOT
Owner/operator address:	GEN WM J DONOVAN BLDG 125 MAIN
	BUFFALO, NY 14203
Owner/operator country:	Not reported
Owner/operator telephone:	(716) 847-3122
Legal status:	State
Owner/Operator Type:	Owner
Owner/Op start date:	Not reported
Owner/Op end date:	Not reported

Handler Activities Summary:

U.S. importer of hazardous waste:	No
Mixed waste (haz. and radioactive):	No
Recycler of hazardous waste:	No
Transporter of hazardous waste:	No
Treater, storer or disposer of HW:	No
Underground injection activity:	No
On-site burner exemption:	No
Furnace exemption:	No
Used oil fuel burner:	No
Used oil processor:	No
User oil refiner:	No
Used oil fuel marketer to burner:	No
Used oil Specification marketer:	No
Used oil transfer facility:	No
Used oil transporter:	No
Off-site waste receiver:	Commercial status unknown

Universal Waste Summary:

Waste type:	Batteries
Accumulated waste on-site:	No
Generated waste on-site:	No
Waste type:	Lamps
Accumulated waste on-site:	No
Generated waste on-site:	No

NYSDOT BIN: 1022700 (Continued) 1000694503

Waste type: Pesticides
Accumulated waste on-site: No
Generated waste on-site: No

Waste type: Thermostats
Accumulated waste on-site: No
Generated waste on-site: No

Historical Generators:
Date form received by agency: 02/12/2006
Facility name: NYSDOT BIN: 1022700
Classification: Small Quantity Generator

Date form received by agency: 07/10/1992
Facility name: NYSDOT BIN: 1022700
Site name: NYSDOT BIN 1022700
Classification: Not a generator, verified

Hazardous Waste Summary:
Waste code: D000
Waste name: Not Defined

Waste code: D008
Waste name: LEAD

Waste code: D008
Waste name: LEAD

Biennial Reports:

Last Biennial Reporting Year: 2005

Annual Waste Handled:
Waste code: D008
Waste name: LEAD
Amount (Lbs): 18200

Violation Status: No violations found

6
SE
1/8-1/4
0.168 mi.
886 ft.

PUBLIC SCHOOL #69
106 APPENHIEMER STREET
BUFFALO, NY

LTANKS S103478265
HIST LTANKS N/A

Relative:
Lower

Actual:
660 ft.

LTANKS:
Site ID: 62242
Spill Date: 08/26/98
Facility Addr2: Not reported
Facility ID: 9806516
Program Number: 9806516
SWIS: 1502
Region of Spill: 9
Investigator: MXFRANKS
Referred To: Not reported
Reported to Dept: 08/26/98
CID: 30

PUBLIC SCHOOL #69 (Continued) **S103478265**

Spill Cause:	Tank Test Failure
Water Affected:	Not reported
Spill Source:	Institutional, Educational, Gov., Other
Spill Notifier:	Tank Tester
Cleanup Ceased:	08/02/99
Cleanup Meets Standard:	True
Last Inspection:	/ /
Recommended Penalty:	Penalty Not Recommended
UST Involvement:	False
Spill Class:	No spill occured. No DEC Response. No corrective action required.
Spill Closed Dt:	08/02/99
Remediation Phase:	0
Date Entered In Computer:	08/26/98
Spill Record Last Update:	10/06/99
Spills Namer:	Not reported
Spiller Company:	NONE
Spiller Phone:	Not reported
Spiller Extention:	Not reported
Spiller Address:	Not reported
Spiller City,St,Zip:	ZZ -
Spiller County:	001
Spiller Contact:	DAVE BAKER
Spiller Phone:	(716) 851-3612
Spiller Extention:	Not reported
DEC Region:	9
Program Number:	9806516
DER Facility ID:	60369
Site ID:	62242
Operable Unit ID:	1067686
Operable Unit:	01
Material ID:	317669
Material Code:	0001
Material Name:	#2 Fuel Oil
Case No.:	Not reported
Material FA:	Petroleum
Quantity:	0.00
Units:	Gallons
Recovered:	0.00
Resource Affected:	Soil
Oxygenate:	False
Site ID:	62242
Spill Tank Test:	1546198
Tank Number:	1
Tank Size:	15000
Test Method:	03
Leak Rate:	0.00
Gross Fail:	Not reported
Modified By:	Spills
Last Modified:	10/01/04
Test Method:	Homer EZ Check I or II
DEC Memo:	Start CallerRemark - 9806516 TANK TEST AT ABOVE LOCATION. TEST FAILED AND SCHOOL SYSTEM ADVISED. END CallerRemark - 9806516
Remarks:	Start DECRemark - 9806516 Prior to Sept, 2004 data translation this spill Lead DEC Field was "MF" 09/01/98: JDC TELECON WITH DAVE BAKER, HE STATED THAT THE TEST FAILED DUE TO AN UNCAPPED LINE THAT HAD BEEN ABANDONED. NEW TEST WILL BE RUN TO VARIFY INITIAL TESTING. WILL SEND TANK LETTER. 07/23/99: MF TOOK OVER SPILL LEAD AS JDC NO LONGER WORKS FOR DEPARTMENT. MF TELECON DAVE BAKER, LEFT

PUBLIC SCHOOL #89 (Continued) **S103478265**

MESSAGE ON MACHINE. MF TELECON WITH STEVE WADE, HE SAID BUFFALO PUBLIC SCHOOLS REPLACED THREE SUCTION & RETURN LINES. RETEST PASSED. VENT LINE & FILL PIPE ALSO REPLACED. HE WILL FAX ME INFO. 08/02/99: MF RECEIVED TANK RETEST RESULTS, PASSED (SYSTEM TT). 08/02/99: MF TELECON WITH ED HEFT 897-8090, BOARD OF EDUCATION REPLACED LINES, NO CONTAMINATION WAS ENCOUNTERED. NO FURTHER ACTION NECESSARY. END DECRemark - 9806516

HIST LTANKS:

Region of Spill:	9
Spill Number:	9806516
Investigator:	MF
Caller Name:	Not reported
Caller Agency:	Not reported
Caller Phone:	Not reported
Caller Extension:	Not reported
Notifier Name:	Not reported
Notifier Agency:	Not reported
Notifier Phone:	Not reported
Notifier Extension:	Not reported
Spill Date:	08/26/1998
Spill Time:	14:00
Reported to Department Date:	08/26/98
Reported to Department Time:	15:40
SWIS:	14
Spiller Contact:	DAVE BAKER
Spiller Phone:	(716) 851-3612
Spiller Extention:	Not reported
Spiller Name:	NONE
Spiller Address:	Not reported
Spiller City,St,Zip:	-
Facility Contact:	Not reported
Facility Phone:	( ) -
Facility Extention:	Not reported
Spill Cause:	Tank Test Failure
Resource Affectd:	On Land
Water Affected:	Not reported
Spill Source:	Other Non Commercial/Industrial
Spill Notifier:	Tank Tester
PBS Number:	9-423661
Cleanup Ceased:	08/02/99
Cleanup Meets Standard:	True
Last Inspection:	/ /
Recommended Penalty:	Penalty Not Recommended
Spiller Cleanup Date:	/ /
Enforcement Date:	/ /
Investigation Complete:	/ /
UST Involvement:	False
Spill Class:	No spill occured. No DEC Response. No corrective action required.
Spill Closed Dt:	08/02/99
Date Region Sent Summary to Central Office:	/ /
Corrective Action Plan Submitted:	/ /
Date Spill Entered In Computer Data File:	08/26/98
Time Spill Entered In Computer Data File:	Not reported
Spill Record Last Update:	10/08/99
Is Updated:	False
PBS Number:	Not reported
Tank Number:	1

PUBLIC SCHOOL #89 (Continued) S103478265

Tank Size:	15000
Test Method:	Homer EZ Check
Leak Rate Failed Tank:	0.00
Gross Leak Rate:	Not reported
Material Class Type:	Petroleum
Quantity Spilled:	0
Unknown Quantity Spilled:	False
Units:	Gallons
Quantity Recovered:	0
Unknown Quantity Recovered:	False
Material:	#2 FUEL OIL
Class Type:	#2 FUEL OIL
Times Material Entry In File:	24464
CAS Number:	Not reported
Last Date:	19941207
DEC Remarks:	09/01/98: JDC TELECON WITH DAVE BAKER, HE STATED THAT THE TEST FAILED DUE TO AN UNCAPPED LINE THAT HAD BEEN ABANDONED. NEW TEST WILL BE RUN TO VARIFY INITIAL TESTING. WILL SEND TANK LETTER. 07/23/99: MF TOOK OVER SPILL LEAD AS JDC NO LONGER WORKS FOR DEPARTMENT, MF TELECON DAVE BAKER, LEFT MESSAGE ON MACHINE. MF TELECON WITH STEVE WADE, HE SAID BUFFALO PUBLIC SCHOOLS REPLACED THREE SUCTION RETURN LINES. RETEST PASSED. VENT LINE FILL PIPE ALSO REPLACED. HE WILL FAX ME INFO. 08/02/99: MF RECEIVED TANK RETEST RESULTS, PASSED SYSTEM TT . 08/02/99: MF TELECON WITH ED HEFT 897-8090, BOARD OF EDUCATION REPLACED LINES, NO CONTAMINATION WAS ENCOUNTERED. NO FURTHER ACTION NECESSARY.
Spill Cause:	TANK TEST AT ABOVE LOCATION. TEST FAILED AND SCHOOL SYSTEM ADVISED.

7
SSW
1/8-1/4
0.180 mi.
948 ft.

RODGERS WELDING SUPPLY INC
1791 FILLMORE AVE
BUFFALO, NY 14214

UST U004048167
N/A

Relative:
Lower

Actual:
650 ft.

UST:

UST:

Facility Id:	9-600838
Region:	STATE
Expiration Date:	/ /
Renewal Date:	/ /
Total Capacity:	0
Facility Type:	Not reported
Mailing Company:	Not reported
Mailing Title:	Not reported
Mailing Contact:	Not reported
Mailing Address:	Not reported
Mailing Address 2:	Not reported
Mailing City:	Not reported
Mailing State:	Not reported
Mailing Zip Code:	Not reported
Mailing Phone No:	Not reported
Mailing Email:	Not reported
Owner Title:	Not reported
Owner Name:	Not reported
Owner Address:	Not reported
Owner Address 2:	Not reported
Owner State:	Not reported
Owner Zip Code:	Not reported
Owner Phone:	Not reported

RODGERS WELDING SUPPLY INC (Continued) U004048167

Owner Company:	Not reported
Emergency Contact:	Not reported
Emergency Phone:	Not reported
Operator:	Not reported
Operator Phone:	Not reported
Owner City:	Not reported
Owner Sub Type:	Not reported
UTM X:	0.00000
UTM Y:	0.00000
Site Type Name:	Other Wholesale/Retail Sales
Site Type Status:	Unregistered
Comments:	Not reported
Program Type:	PBS
Tank Number:	1
Tank Location Name:	Underground
Tank Status:	Closed - Removed
Tank Model:	Not reported
Pipe Model:	Not reported
Active Status:	Inactive
Install Date:	/ /
Capacity Gallons:	1000
Material Name:	Other
Percentage:	100.00
Tank Type Name:	Steel/Carbon Steel/Iron
Tank Internal Protection:	Not reported
Tank Internal Protection 1:	Not reported
Tank Internal Protection 2:	Not reported
Pipe Location Name:	Not reported
Pipe Type Name:	Not reported
Pipe External Protection 1:	Not reported
Pipe External Protection 2:	Not reported
Tank Secondary Containment 1:	Not reported
Tank Secondary Containment 2:	Not reported
Pipe Secondary Containment:	Not reported
Tank Leak Detection 1:	Not reported
Tank Leak Detection 2:	Not reported
Pipe Leak Detection 1:	Not reported
Pipe Leak Detection 2:	Not reported
Type Of Overfill Prevention 1:	Not reported
Type Of Overfill Prevention 2:	Not reported
Dispenser Method:	Not reported
Spill Prevention:	Not reported
Tightness Test Method:	Testing Not Required
Date Tested:	/ /
Next Test Date:	/ /
Date Tank Closed:	03/21/88
Tank Number:	2
Tank Location Name:	Underground
Tank Status:	Closed - Removed
Tank Model:	Not reported
Pipe Model:	Not reported
Active Status:	Inactive
Install Date:	/ /

RODGERS WELDING SUPPLY INC (Continued) U004048167

Capacity Gallons:	280
Material Name:	Other
Percentage:	100.00
Tank Type Name:	Steel/Carbon Steel/Iron
Tank Internal Protection:	Not reported
Tank Internal Protection 1:	Not reported
Tank Internal Protection 2:	Not reported
Pipe Location Name:	Not reported
Pipe Type Name:	Not reported
Pipe External Protection 1:	Not reported
Pipe External Protection 2:	Not reported
Tank Secondary Containment 1:	Not reported
Tank Secondary Containment 2:	Not reported
Pipe Secondary Containment:	Not reported
Tank Leak Detection 1:	Not reported
Tank Leak Detection 2:	Not reported
Pipe Leak Detection 1:	Not reported
Pipe Leak Detection 2:	Not reported
Type Of Overfill Prevention 1:	Not reported
Type Of Overfill Prevention 2:	Not reported
Dispenser Method:	Not reported
Spill Prevention:	Not reported
Tightness Test Method:	Testing Not Required
Date Tested:	/ /
Next Test Date:	/ /
Date Tank Closed:	03/21/88

8
NNW
1/8-1/4
0.191 mi.
1008 ft.

SUNOCO #0363-9374 UST U003316732
1981 FILLMORE AVE @ KENSINGTON HIST UST N/A
BUFFALO, NY 14214

Relative:
Lower

Actual:
681 ft.

UST:

UST:

Facility Id:	9-073288
Region:	STATE
Expiration Date:	03/24/12
Renewal Date:	11/13/01
Total Capacity:	30000
Facility Type:	Not reported
Mailing Company:	SUN CO., INC. (R & M)
Mailing Title:	Not reported
Mailing Contact:	UST COORDINATOR
Mailing Address:	1735 MARKET ST
Mailing Address 2:	12TH FLOOR
Mailing City:	PHILADELPHIA
Mailing State:	PA
Mailing Zip Code:	19103
Mailing Phone No:	(215) 246-8513
Mailing Email:	Not reported
Owner Title:	COMPLIANCE COORDINATOR
Owner Name:	KATHLEEM MCCANEY
Owner Address:	1735 MARKET ST 12TH FLOOR
Owner Address 2:	Not reported
Owner State:	PA
Owner Zip Code:	19103

SUNOCO #0363-9374 (Continued) U003316732

Owner Phone:	(215) 977-6337
Owner Company:	SUN CO., INC. (R & M)
Emergency Contact:	SUN HELPLINE
Emergency Phone:	(800) 786-9494
Operator:	CHIMA & BAINS LTD
Operator Phone:	(718) 835-0461
Owner City:	PHILADELPHIA
Owner Sub Type:	Corporate or Commercial
UTM X:	186684.79251
UTM Y:	4759949.18122
Site Type Name:	Retail Gasoline Sales
Site Type Status:	Active
Comments:	10/27/99 Report: Lines/LLDs tested o.k. on 09/15/99 pfk 11/16/00 " " 09/14/00 " 10/09/01 " " 08/20/01 " 03/26/02 " " 03/05/02 " 04/23/02" " 03/19/02 pfk 10/23/02 2ND cont.testing on 09/18/02. Deficiencies noted. pfk 05/06/03 Report: Lines/LLDs tested o.k. on 03/10/03 pfk 04/08/05 " " 03/09/05 "
Program Type:	PBS
Tank Number:	1
Tank Location Name:	Underground
Tank Status:	Closed - Removed
Tank Model:	Not reported
Pipe Model:	Not reported
Active Status:	Inactive
Install Date:	01/01/70
Capacity Gallons:	8000
Material Name:	Gasoline
Percentage:	100.00
Tank Type Name:	Steel/Carbon Steel/Iron
Tank Internal Protection:	Epoxy Liner
Tank Internal Protection 1:	None
Tank Internal Protection 2:	Not reported
Pipe Location Name:	Underground/On-ground
Pipe Type Name:	Galvanized Steel
Pipe External Protection 1:	None
Pipe External Protection 2:	Not reported
Tank Secondary Containment 1:	None
Tank Secondary Containment 2:	Not reported
Pipe Secondary Containment:	Not reported
Tank Leak Detection 1:	Other
Tank Leak Detection 2:	Not reported
Pipe Leak Detection 1:	Not reported
Pipe Leak Detection 2:	Not reported
Type Of Overfill Prevention 1:	Product Level Gauge (A/G)
Type Of Overfill Prevention 2:	Not reported
Dispenser Method:	Submersible
Spill Prevention:	Not reported
Tightness Test Method:	Alternate Test per 613.5a2v
Date Tested:	09/01/93
Next Test Date:	/ /
Date Tank Closed:	06/01/94
Tank Number:	2

SUNOCO #0363-9374 (Continued) U003316732

Tank Location Name:	Underground
Tank Status:	Closed - Removed
Tank Model:	Not reported
Pipe Model:	Not reported
Active Status:	Inactive
Install Date:	01/01/70
Capacity Gallons:	6000
Material Name:	Gasoline
Percentage:	100.00
Tank Type Name:	Steel/Carbon Steel/Iron
Tank Internal Protection:	Epoxy Liner
Tank Internal Protection 1:	None
Tank Internal Protection 2:	Not reported
Pipe Location Name:	Underground/On-ground
Pipe Type Name:	Galvanized Steel
Pipe External Protection 1:	None
Pipe External Protection 2:	Not reported
Tank Secondary Containment 1:	None
Tank Secondary Containment 2:	Not reported
Pipe Secondary Containment:	Not reported
Tank Leak Detection 1:	Other
Tank Leak Detection 2:	Not reported
Pipe Leak Detection 1:	Not reported
Pipe Leak Detection 2:	Not reported
Type Of Overfill Prevention 1:	Product Level Gauge (A/G)
Type Of Overfill Prevention 2:	Not reported
Dispenser Method:	Submersible
Spill Prevention:	Not reported
Tightness Test Method:	Alternate Test per 613.5a2v
Date Tested:	09/01/93
Next Test Date:	/ /
Date Tank Closed:	05/01/94

Tank Number:	3
Tank Location Name:	Underground
Tank Status:	Closed - Removed
Tank Model:	Not reported
Pipe Model:	Not reported
Active Status:	Inactive
Install Date:	01/01/70
Capacity Gallons:	6000
Material Name:	Gasoline
Percentage:	100.00
Tank Type Name:	Steel/Carbon Steel/Iron
Tank Internal Protection:	Epoxy Liner
Tank Internal Protection 1:	None
Tank Internal Protection 2:	Not reported
Pipe Location Name:	Underground/On-ground
Pipe Type Name:	Galvanized Steel
Pipe External Protection 1:	None
Pipe External Protection 2:	Not reported
Tank Secondary Containment 1:	None
Tank Secondary Containment 2:	Not reported
Pipe Secondary Containment:	Not reported
Tank Leak Detection 1:	Other
Tank Leak Detection 2:	Not reported

SUNOCO #0363-9374 (Continued) U003316732

Pipe Leak Detection 1:	Not reported
Pipe Leak Detection 2:	Not reported
Type Of Overfill Prevention 1:	Product Level Gauge (A/G)
Type Of Overfill Prevention 2:	Not reported
Dispenser Method:	Submersible
Spill Prevention:	Not reported
Tightness Test Method:	Alternate Test per 613.5a2v
Date Tested:	09/01/93
Next Test Date:	/ /
Date Tank Closed:	05/01/94

Tank Number:	4
Tank Location Name:	Underground
Tank Status:	In Service
Tank Model:	104
Pipe Model:	D
Active Status:	Active
Install Date:	06/01/94
Capacity Gallons:	10000
Material Name:	Gasoline
Percentage:	100.00
Tank Type Name:	Fiberglass Reinforced Plastic (FRP)
Tank Internal Protection:	Fiberglass Liner (FRP)
Tank Internal Protection 1:	Fiberglass
Tank Internal Protection 2:	Not reported
Pipe Location Name:	Underground/On-ground
Pipe Type Name:	Fiberglass Reinforced Plastic (FRP)
Pipe External Protection 1:	Fiberglass
Pipe External Protection 2:	Not reported
Tank Secondary Containment 1:	Double-Walled (Underground)
Tank Secondary Containment 2:	Not reported
Pipe Secondary Containment:	Double-Walled (Underground)
Tank Leak Detection 1:	Interstitial - Electronic Monitoring
Tank Leak Detection 2:	Not reported
Pipe Leak Detection 1:	Pressurized Piping Leak Detector
Pipe Leak Detection 2:	Tank Top Sump
Type Of Overfill Prevention 1:	Automatic Shut-Off
Type Of Overfill Prevention 2:	Not reported
Dispenser Method:	Submersible
Spill Prevention:	Catch Basin
Tightness Test Method:	USTest 2000/P/LL plus USTest 2000/U
Date Tested:	07/01/94
Next Test Date:	/ /
Date Tank Closed:	/ /

Tank Number:	5
Tank Location Name:	Underground
Tank Status:	In Service
Tank Model:	104
Pipe Model:	D
Active Status:	Active
Install Date:	06/01/94
Capacity Gallons:	10000
Material Name:	Gasoline
Percentage:	100.00

SUNOCO #0363-9374 (Continued) U003316732

Tank Type Name:	Fiberglass Reinforced Plastic (FRP)
Tank Internal Protection:	Fiberglass Liner (FRP)
Tank Internal Protection 1:	Fiberglass
Tank Internal Protection 2:	Not reported
Pipe Location Name:	Underground/On-ground
Pipe Type Name:	Fiberglass Reinforced Plastic (FRP)
Pipe External Protection 1:	Fiberglass
Pipe External Protection 2:	Not reported
Tank Secondary Containment 1:	Double-Walled (Underground)
Tank Secondary Containment 2:	Not reported
Pipe Secondary Containment:	Double-Walled (Underground)
Tank Leak Detection 1:	Interstitial - Electronic Monitoring
Tank Leak Detection 2:	Not reported
Pipe Leak Detection 1:	Pressurized Piping Leak Detector
Pipe Leak Detection 2:	Tank Top Sump
Type Of Overfill Prevention 1:	Automatic Shut-Off
Type Of Overfill Prevention 2:	Not reported
Dispenser Method:	Submersible
Spill Prevention:	Catch Basin
Tightness Test Method:	USTest 2000/P/LL plus USTest 2000/U
Date Tested:	07/01/94
Next Test Date:	/ /
Date Tank Closed:	/ /

Tank Number:	6
Tank Location Name:	Underground
Tank Status:	In Service
Tank Model:	104
Pipe Model:	D
Active Status:	Active
Install Date:	06/01/94
Capacity Gallons:	10000
Material Name:	Gasoline
Percentage:	100.00
Tank Type Name:	Fiberglass Reinforced Plastic (FRP)
Tank Internal Protection:	Fiberglass Liner (FRP)
Tank Internal Protection 1:	Fiberglass
Tank Internal Protection 2:	Not reported
Pipe Location Name:	Underground/On-ground
Pipe Type Name:	Fiberglass Reinforced Plastic (FRP)
Pipe External Protection 1:	Fiberglass
Pipe External Protection 2:	Not reported
Tank Secondary Containment 1:	Double-Walled (Underground)
Tank Secondary Containment 2:	Not reported
Pipe Secondary Containment:	Double-Walled (Underground)
Tank Leak Detection 1:	Interstitial - Electronic Monitoring
Tank Leak Detection 2:	Not reported
Pipe Leak Detection 1:	Pressurized Piping Leak Detector
Pipe Leak Detection 2:	Tank Top Sump
Type Of Overfill Prevention 1:	Automatic Shut-Off
Type Of Overfill Prevention 2:	Not reported
Dispenser Method:	Submersible
Spill Prevention:	Catch Basin
Tightness Test Method:	USTest 2000/P/LL plus USTest 2000/U
Date Tested:	07/01/94
Next Test Date:	/ /

U003316732

SUNOCO #0363-9374 (Continued)

Date Tank Closed: / /

HIST UST:

PBS Number:	9-073288
SPDES Number:	Not reported
Emergency Contact:	CARL ESSETHIER
Emergency Telephone:	(800) 786-9494
Operator:	CHIMA & BAINS LTD
Operator Telephone:	(716) 835-0461
Owner Name:	SUN CO., INC. (R & M)
Owner Address:	1801 MARKET STREET 13/10 PC
Owner City,St,Zip:	PHILADELPHIA, PA 19103
Owner Telephone:	(215) 977-6337
Owner Type:	Corporate/Commercial
Owner Subtype:	Not reported
Mailing Name:	SUN CO., INC. (R & M)
Mailing Address:	1801 MARKET STREET 13/10 PC
Mailing Address 2:	Not reported
Mailing City,St,Zip:	PHILADELPHIA, PA 19103
Mailing Contact:	UST COORDINATOR
Mailing Telephone:	(215) 977-6337
Owner Mark:	First Owner
Facility Status:	1 - Active PBS facility, i.e. total capacity of the PBS tanks is greater than 1,100 gallons, regardless if Subpart 360-14 tanks exist or not at the facility.
Facility Addr2:	Not reported
SWIS ID:	1402
Old PBS Number:	Not reported
Facility Type:	RETAIL GASOLINE SALES
Inspected Date:	19950724
Inspector:	BAJ
Inspection Result:	Not reported
Federal ID:	Not reported
Certification Flag:	False
Certification Date:	01/28/1997
Expiration Date:	03/24/2002
Renew Flag:	False
Renewal Date:	20011113
Total Capacity:	30000
FAMT:	True
Facility Screen:	No Missing Data
Owner Screen:	No Missing Data
Tank Screen:	No Missing Data
Dead Letter:	False
CBS Number:	Not reported
Town or City:	BUFFALO (C)
County Code:	14
Town or City:	02
Region:	9

Tank Id:	1
Tank Location:	UNDERGROUND
Tank Status:	Closed-Removed
Install Date:	19700101
Capacity (gals):	8000
Product Stored:	UNLEADED GASOLINE
Tank Type:	Steel/carbon steel

SUNOCO #0363-9374 (Continued) U003316732

Tank Internal:	Epoxy Liner
Tank External:	None
Pipe Location:	Underground
Pipe Type:	GALVANIZED STEEL
Pipe Internal:	None
Pipe External:	None
Second Containment:	None
Leak Detection:	Other
Overfill Prot:	Product Level Gauge
Dispenser:	Submersible
Date Tested:	09/01/1993
Next Test Date:	Not reported
Missing Data for Tank:	No Missing Data
Date Closed:	06/01/1994
Test Method:	Alternate Test per 613.5a2v (PBS Regulations)
Deleted:	False
Updated:	True
Lat/long:	Not reported

Tank Id:	2
Tank Location:	UNDERGROUND
Tank Status:	Closed-Removed
Install Date:	19700101
Capacity (gals):	6000
Product Stored:	UNLEADED GASOLINE
Tank Type:	Steel/carbon steel
Tank Internal:	Epoxy Liner
Tank External:	None
Pipe Location:	Underground
Pipe Type:	GALVANIZED STEEL
Pipe Internal:	None
Pipe External:	None
Second Containment:	None
Leak Detection:	Other
Overfill Prot:	Product Level Gauge
Dispenser:	Submersible
Date Tested:	09/01/1993
Next Test Date:	Not reported
Missing Data for Tank:	No Missing Data
Date Closed:	05/01/1994
Test Method:	Alternate Test per 613.5a2v (PBS Regulations)
Deleted:	False
Updated:	True
Lat/long:	Not reported

Tank Id:	3
Tank Location:	UNDERGROUND
Tank Status:	Closed-Removed
Install Date:	19700101
Capacity (gals):	6000
Product Stored:	UNLEADED GASOLINE
Tank Type:	Steel/carbon steel
Tank Internal:	Epoxy Liner
Tank External:	None
Pipe Location:	Underground

SUNOCO #0363-9374 (Continued) U003316732

Pipe Type:	GALVANIZED STEEL
Pipe Internal:	None
Pipe External:	None
Second Containment:	None
Leak Detection:	Other
Overfill Prot:	Product Level Gauge
Dispenser:	Submersible
Date Tested:	09/01/1993
Next Test Date:	Not reported
Missing Data for Tank:	No Missing Data
Date Closed:	05/01/1994
Test Method:	Alternate Test per 613.5a2v (PBS Regulations)
Deleted:	False
Updated:	True
Lat/long:	Not reported

Tank Id:	4
Tank Location:	UNDERGROUND
Tank Status:	In Service
Install Date:	19940601
Capacity (gals):	10000
Product Stored:	UNLEADED GASOLINE
Tank Type:	Fiberglass-reinforced plastic (FRP)
Tank Internal:	Fiberglass Liner (FRP)
Tank External:	40
Pipe Location:	Underground
Pipe Type:	STAINLESS STEEL ALLOY
Pipe Internal:	Fiberglass Liner (FRP)
Pipe External:	40
Second Containment:	20
Leak Detection:	14
Overfill Prot:	Automatic Shut-Off, Catch Basin
Dispenser:	Submersible
Date Tested:	07/01/1994
Next Test Date:	Not reported
Missing Data for Tank:	No Missing Data
Date Closed:	Not reported
Test Method:	USTest 2000
Deleted:	False
Updated:	True
Lat/long:	Not reported

Tank Id:	5
Tank Location:	UNDERGROUND
Tank Status:	In Service
Install Date:	19940601
Capacity (gals):	10000
Product Stored:	UNLEADED GASOLINE
Tank Type:	Fiberglass reinforced plastic (FRP)
Tank Internal:	Fiberglass Liner (FRP)
Tank External:	40
Pipe Location:	Underground
Pipe Type:	STAINLESS STEEL ALLOY
Pipe Internal:	Fiberglass Liner (FRP)
Pipe External:	40

SUNOCO #0363-9374 (Continued) U003316732

Second Containment:	20
Leak Detection:	14
Overfill Prot:	Automatic Shut-Off, Catch Basin
Dispenser:	Submersible
Date Tested:	07/01/1994
Next Test Date:	Not reported
Missing Data for Tank:	No Missing Data
Date Closed:	Not reported
Test Method:	USTest 2000
Deleted:	False
Updated:	True
Lat/long:	Not reported

Tank Id:	6
Tank Location:	UNDERGROUND
Tank Status:	In Service
Install Date:	19940601
Capacity (gals):	10000
Product Stored:	UNLEADED GASOLINE
Tank Type:	Fiberglass reinforced plastic [FRP]
Tank Internal:	Fiberglass Liner (FRP)
Tank External:	40
Pipe Location:	Underground
Pipe Type:	STAINLESS STEEL ALLOY
Pipe Internal:	Fiberglass Liner (FRP)
Pipe External:	40
Second Containment:	20
Leak Detection:	14
Overfill Prot:	Automatic Shut-Off, Catch Basin
Dispenser:	Submersible
Date Tested:	07/01/1994
Next Test Date:	Not reported
Missing Data for Tank:	No Missing Data
Date Closed:	Not reported
Test Method:	USTest 2000
Deleted:	False
Updated:	True
Lat/long:	Not reported

C9 **WORLD SERIES OF SPORTS NY INC.** UST U003316846
South **537 E DELAVAN AVE** AST N/A
1/8-1/4 **BUFFALO, NY 14211** HIST AST
0.221 mi. HIST UST
1165 ft. **Site 1 of 3 in cluster C**

Relative: **Lower**

Actual: **651 ft.**

UST:

UST:

Facility Id:	9-054313
Region:	STATE
Expiration Date:	02/28/02
Renewal Date:	10/30/01
Total Capacity:	0
Facility Type:	Not reported
Mailing Company:	WORLD SERIES OF SPORTS NEW YORK INC
Mailing Title:	Not reported
Mailing Contact:	MARIO PUGLIESE

WORLD SERIES OF SPORTS NY INC. (Continued) U003316646

Mailing Address:	P O BOX 347
Mailing Address 2:	Not reported
Mailing City:	LEWISTON
Mailing State:	NY
Mailing Zip Code:	14092
Mailing Phone No:	(716) 895-8000
Mailing Email:	Not reported
Owner Title:	Not reported
Owner Name:	Not reported
Owner Address:	5268 LEWISTON ROAD
Owner Address 2:	Not reported
Owner State:	NY
Owner Zip Code:	14092
Owner Phone:	(716) 285-0639
Owner Company:	MARIO PUGLIESE
Emergency Contact:	MARIO PUGLIESE
Emergency Phone:	(716) 285-0639
Operator:	MARIO PUGLIESE
Operator Phone:	(716) 895-8000
Owner City:	LEWISTON
Owner Sub Type:	Corporate or Commercial
UTM X:	186808.39395
UTM Y:	4759273.83981
Site Type Name:	Manufacturing (Other than Chemical)/Processing
Site Type Status:	Unregulated
Comments:	11/31/00 Site was locked and appeared closed. Assessor lists owner as: World Series of Sports New York Inc. c/o Lorenzo & Cohen Law Firm Suite 1400, Statler Tower, Buffalo 14202 PFK

Program Type:	PBS
Tank Number:	1
Tank Location Name:	Underground
Tank Status:	Closed - In Place
Tank Model:	Not reported
Pipe Model:	Not reported
Active Status:	Inactive
Install Date:	/ /
Capacity Gallons:	15000
Material Name:	#6 Fuel Oil
Percentage:	100.00
Tank Type Name:	Steel/Carbon Steel/Iron
Tank Internal Protection:	None
Tank Internal Protection 1:	None
Tank Internal Protection 2:	Not reported
Pipe Location Name:	Aboveground/Underground Combination
Pipe Type Name:	Steel/Carbon Steel/Iron
Pipe External Protection 1:	None
Pipe External Protection 2:	Not reported
Tank Secondary Containment 1:	None
Tank Secondary Containment 2:	Not reported
Pipe Secondary Containment:	Not reported
Tank Leak Detection 1:	None
Tank Leak Detection 2:	Not reported
Pipe Leak Detection 1:	Exempt Suction Piping
Pipe Leak Detection 2:	Not reported
Type Of Overfill Prevention 1:	Product Level Gauge (A/G)

WORLD SERIES OF SPORTS NY INC. (Continued) U003316646

Type Of Overfill Prevention 2:	Not reported
Dispenser Method:	Suction
Spill Prevention:	Not reported
Tightness Test Method:	Testing Not Required
Date Tested:	/ /
Next Test Date:	/ /
Date Tank Closed:	08/09/06

Tank Number:	2
Tank Location Name:	Underground
Tank Status:	Closed - Removed
Tank Model:	Not reported
Pipe Model:	Not reported
Active Status:	Inactive
Install Date:	/ /
Capacity Gallons:	15000
Material Name:	#6 Fuel Oil
Percentage:	100.00
Tank Type Name:	Steel/Carbon Steel/Iron
Tank Internal Protection:	None
Tank Internal Protection 1:	None
Tank Internal Protection 2:	Not reported
Pipe Location Name:	Aboveground/Underground Combination
Pipe Type Name:	Steel/Carbon Steel/Iron
Pipe External Protection 1:	None
Pipe External Protection 2:	Not reported
Tank Secondary Containment 1:	None
Tank Secondary Containment 2:	Not reported
Pipe Secondary Containment:	Not reported
Tank Leak Detection 1:	None
Tank Leak Detection 2:	Not reported
Pipe Leak Detection 1:	Exempt Suction Piping
Pipe Leak Detection 2:	Not reported
Type Of Overfill Prevention 1:	Product Level Gauge (A/G)
Type Of Overfill Prevention 2:	Not reported
Dispenser Method:	Suction
Spill Prevention:	Not reported
Tightness Test Method:	Testing Not Required
Date Tested:	/ /
Next Test Date:	/ /
Date Tank Closed:	08/09/06

AST:

AST:

Region:	STATE
Facility Id:	9-054313
UTM X:	186808.39395
UTM Y:	4759273.63981
Expiration Date:	02/26/02
Renewal Date:	10/30/01
Total Capacity:	0
Facility Type:	Not reported
Site Type Name:	Manufacturing (Other than Chemical)/Processing
Site Type Status:	Unregulated
Mailing Company:	WORLD SERIES OF SPORTS NEW YORK INC

WORLD SERIES OF SPORTS NY INC: (Continued) U003316646

Mailing Title:	Not reported
Mailing Contact:	MARIO PUGLIESE
Mailing Address:	P O BOX 347
Mailing Address 2:	Not reported
Mailing City:	LEWISTON
Mailing State:	NY
Mailing Zip Code:	14092
Mailing Phone No:	(716) 895-8000
Mailing Email:	Not reported
Owner Title:	Not reported
Owner Name:	Not reported
Owner Address:	5268 LEWISTON ROAD
Owner Address 2:	Not reported
Owner State:	NY
Owner Zip Code:	14092
Owner Phone:	(716) 285-0639
Owner Company:	MARIO PUGLIESE
Emergency Contact:	MARIO PUGLIESE
Emergency Phone:	(716) 285-0639
Operator:	MARIO PUGLIESE
Operator Phone:	(716) 895-8000
Owner City:	LEWISTON
Owner Sub Type:	Corporate or Commercial
Program Type:	PBS

Tank Number:	3
Tank Location Name:	Aboveground - in contact with soil
Tank Status:	Closed - Removed
Tank Model:	Not reported
Pipe Model:	Not reported
Active Status:	Inactive
Install Date:	/ /
Capacity Gallons:	15000
Material Name:	#6 Fuel Oil
Percentage:	100.00
Tank Type Name:	Steel/Carbon Steel/Iron
Tank Internal Protection:	None
Tank Internal Protection 1:	None
Tank Internal Protection 2:	Not reported
Pipe Location Name:	Aboveground/Underground Combination
Pipe Type Name:	Steel/Carbon Steel/Iron
Pipe External Protection 1:	None
Pipe External Protection 2:	Not reported
Tank Secondary Containment 1:	Diking (Aboveground)
Tank Secondary Containment 2:	Not reported
Pipe Secondary Containment:	Not reported
Tank Leak Detection 1:	None
Tank Leak Detection 2:	Not reported
Pipe Leak Detection 1:	Not reported
Pipe Leak Detection 2:	Not reported
Type Of Overfill Prevention 1:	None
Type Of Overfill Prevention 2:	Not reported
Dispenser Method:	Not reported
Spill Prevention:	Not reported
Tightness Test Method:	Testing Not Required
Date Tested:	/ /
Next Test Date:	/ /

WORLD SERIES OF SPORTS NY INC. (Continued) U003316646

Date Tank Closed: 07/01/98

Tank Number:	4
Tank Location Name:	Aboveground - In contact with soil
Tank Status:	Closed - Removed
Tank Model:	Not reported
Pipe Model:	Not reported
Active Status:	Inactive
Install Date:	/ /
Capacity Gallons:	15000
Material Name:	#6 Fuel Oil
Percentage:	100.00
Tank Type Name:	Steel/Carbon Steel/Iron
Tank Internal Protection:	None
Tank Internal Protection 1:	None
Tank Internal Protection 2:	Not reported
Pipe Location Name:	Aboveground/Underground Combination
Pipe Type Name:	Steel/Carbon Steel/Iron
Pipe External Protection 1:	None
Pipe External Protection 2:	Not reported
Tank Secondary Containment 1:	Diking (Aboveground)
Tank Secondary Containment 2:	Not reported
Pipe Secondary Containment:	Not reported
Tank Leak Detection 1:	None
Tank Leak Detection 2:	Not reported
Pipe Leak Detection 1:	Not reported
Pipe Leak Detection 2:	Not reported
Type Of Overfill Prevention 1:	None
Type Of Overfill Prevention 2:	Not reported
Dispenser Method:	Not reported
Spill Prevention:	Not reported
Tightness Test Method:	Testing Not Required
Date Tested:	/ /
Next Test Date:	/ /
Date Tank Closed:	07/01/98

Tank Number:	5
Tank Location Name:	Aboveground on crib, rack, or cradle
Tank Status:	Closed - In Place
Tank Model:	Not reported
Pipe Model:	Not reported
Active Status:	Inactive
Install Date:	06/01/86
Capacity Gallons:	3000
Material Name:	Diesel
Percentage:	100.00
Tank Type Name:	Steel/Carbon Steel/Iron
Tank Internal Protection:	None
Tank Internal Protection 1:	Painted/Asphalt Coating
Tank Internal Protection 2:	Not reported
Pipe Location Name:	Aboveground
Pipe Type Name:	Steel/Carbon Steel/Iron
Pipe External Protection 1:	Painted/Asphalt Coating
Pipe External Protection 2:	Not reported
Tank Secondary Containment 1:	Diking (Aboveground)

WORLD SERIES OF SPORTS NY INC. (Continued) U003316646

Tank Secondary Containment 2: Not reported
Pipe Secondary Containment: Not reported
Tank Leak Detection 1: None
Tank Leak Detection 2: Not reported
Pipe Leak Detection 1: Not reported
Pipe Leak Detection 2: Not reported
Type Of Overfill Prevention 1: Product Level Gauge (A/G)
Type Of Overfill Prevention 2: Vent Whistle
Dispenser Method: Suction
Spill Prevention: Not reported
Tightness Test Method: Testing Not Required
Date Tested: / /
Next Test Date: / /
Date Tank Closed: 10/01/95

HIST AST:
PBS Number: 9-054313
SWIS Code: 1402
Operator: MARIO PUGLIESE
Facility Phone: (716) 895-8000
Facility Addr2: Not reported
Facility Type: MANUFACTURING
Emergency: MARIO PUGLIESE
Emergency Tel: (716) 285-0639
Old PBSNO: Not reported
Date Inspected: 20001031
Inspector: PFK
Result of Inspection: Not reported
Owner Name: MARIO PUGLIESE
Owner Address: 5268 LEWISTON ROAD
Owner City,St,Zip: LEWISTON, NY 14092
Federal ID: Not reported
Owner Tel: (716) 285-0639
Owner Type: Corporate/Commercial
Owner Subtype: Not reported
Mailing Contact: MARIO PUGLIESE
Mailing Name: WORLD SERIES OF SPORTS NEW YORK INC
Mailing Address: P O BOX 347
Mailing Address 2: Not reported
Mailing City,St,Zip: LEWISTON, NY 14092
Mailing Telephone: (716) 895-8000
Owner Mark: Second Owner
Facility Status: 1 - Active PBS facility, i.e. total capacity of the PBS tanks is greater than 1,100 gallons, regardless if Subpart 360-14 tanks exist or not at the facility.
Certification Flag: False
Certification Date: 10/15/1997
Expiration: 02/28/2002
Renew Flag: False
Renew Date: 20011030
Total Capacity: 30000
FAMT: True
Facility Screen: No Missing Data
Owner Screen: Minor Data Missing
Tank Screen: No Missing Data
Dead Letter: False
CBS Number: Not reported

WORLD SERIES OF SPORTS NY INC. (Continued) U003316646

Town or City:	BUFFALO (C)
County Code:	14
Town or City Code:	02
Region:	9
Tank ID:	3
Tank Location:	ABOVEGROUND
Tank Status:	Closed-Removed
Install Date:	Not reported
Capacity (Gal):	15000
Product Stored:	NOS 5 OR 6 FUEL OIL
Tank Type:	Steel/carbon steel
Tank Internal:	0
Tank External:	0
Pipe Location:	Aboveground/Underground Combination
Pipe Type:	STEEL/IRON
Pipe Internal:	Not reported
Pipe External:	0
Tank Containment:	8
Leak Detection:	0
Overfill Protection:	0
Dispenser Method:	Gravity
Date Tested:	Not reported
Next Test Date:	Not reported
Missing Data for Tank:	Minor Data Missing
Date Closed:	07/01/1996
Test Method:	Not reported
Deleted:	False
Updated:	True
SPDES Number:	Not reported
Lat/Long:	42|55| / 78|50|
Tank ID:	4
Tank Location:	ABOVEGROUND
Tank Status:	Closed-Removed
Install Date:	Not reported
Capacity (Gal):	15000
Product Stored:	NOS 5 OR 6 FUEL OIL
Tank Type:	Steel/carbon steel
Tank Internal:	0
Tank External:	0
Pipe Location:	Aboveground/Underground Combination
Pipe Type:	STEEL/IRON
Pipe Internal:	Not reported
Pipe External:	0
Tank Containment:	8
Leak Detection:	0
Overfill Protection:	0
Dispenser Method:	Gravity
Date Tested:	Not reported
Next Test Date:	Not reported
Missing Data for Tank:	Minor Data Missing
Date Closed:	07/01/1996
Test Method:	Not reported
Deleted:	False
Updated:	True

WORLD SERIES OF SPORTS NY INC. (Continued) U003316646

SPDES Number: Not reported
Lat/Long: 42|55| / 78|50|

Tank ID: 5
Tank Location: ABOVEGROUND ON SADDLES LEGS, STILTS, RACK, OR CRADLE
Tank Status: Closed-in Place
Install Date: 19860601
Capacity (Gal): 3000
Product Stored: DIESEL
Tank Type: Steel/carbon steel
Tank Internal: 0
Tank External: 1
Pipe Location: Aboveground
Pipe Type: STEEL/IRON
Pipe Internal: Not reported
Pipe External: 1
Tank Containment: 8
Leak Detection: 0
Overfill Protection: 46
Dispenser Method: Suction
Date Tested: Not reported
Next Test Date: Not reported
Missing Data for Tank: Minor Data Missing
Date Closed: 10/01/1995
Test Method: Not reported
Deleted: False
Updated: True
SPDES Number: Not reported
Lat/Long: 42|55| / 78|50|

HIST UST:
PBS Number: 9-054313
SPDES Number: Not reported
Emergency Contact: MARIO PUGLIESE
Emergency Telephone: (716) 285-0639
Operator: MARIO PUGLIESE
Operator Telephone: (716) 895-8000
Owner Name: MARIO PUGLIESE
Owner Address: 5268 LEWISTON ROAD
Owner City,St,Zip: LEWISTON, NY 14092
Owner Telephone: (716) 285-0639
Owner Type: Corporate/Commercial
Owner Subtype: Not reported
Mailing Name: WORLD SERIES OF SPORTS NEW YORK INC
Mailing Address: P O BOX 347
Mailing Address 2: Not reported
Mailing City,St,Zip: LEWISTON, NY 14092
Mailing Contact: MARIO PUGLIESE
Mailing Telephone: (716) 895-8000
Owner Mark: Second Owner
Facility Status: 1 - Active PBS facility, i.e. total capacity of the PBS tanks is greater than 1,100 gallons, regardless if Subpart 360-14 tanks exist or not at the facility.
Facility Addr2: Not reported
SWIS ID: 1402
Old PBS Number: Not reported

WORLD SERIES OF SPORTS NY INC. (Continued) U003316646

Facility Type:	MANUFACTURING
Inspected Date:	20001031
Inspector:	PFK
Inspection Result:	Not reported
Federal ID:	Not reported
Certification Flag:	False
Certification Date:	10/15/1997
Expiration Date:	02/26/2002
Renew Flag:	False
Renewal Date:	20011030
Total Capacity:	30000
FAMT:	True
Facility Screen:	No Missing Data
Owner Screen:	Minor Data Missing
Tank Screen:	No Missing Data
Dead Letter:	False
CBS Number:	Not reported
Town or City:	BUFFALO (C)
County Code:	14
Town or City:	02
Region:	9

Tank Id:	1
Tank Location:	UNDERGROUND
Tank Status:	In Service
Install Date:	Not reported
Capacity (gals):	15000
Product Stored:	NOS 5 OR 6 FUEL OIL
Tank Type:	Steel/carbon steel
Tank Internal:	None
Tank External:	None
Pipe Location:	Aboveground/Underground Combination
Pipe Type:	STEEL/IRON
Pipe Internal:	None
Pipe External:	None
Second Containment:	None
Leak Detection:	None
Overfill Prot:	Product Level Gauge, None
Dispenser:	Suction
Date Tested:	Not reported
Next Test Date:	Not reported
Missing Data for Tank:	No Missing Data
Date Closed:	07/01/1996
Test Method:	Not reported
Deleted:	False
Updated:	True
Lat/long:	42|55| / 78|50|

Tank Id:	2
Tank Location:	UNDERGROUND
Tank Status:	In Service
Install Date:	Not reported
Capacity (gals):	15000
Product Stored:	NOS 5 OR 6 FUEL OIL
Tank Type:	Steel/carbon steel
Tank Internal:	None

WORLD SERIES OF SPORTS NY INC. (Continued) U003316646

Tank External:	None
Pipe Location:	Aboveground/Underground Combination
Pipe Type:	STEEL/IRON
Pipe Internal:	None
Pipe External:	None
Second Containment:	None
Leak Detection:	None
Overfill Prot:	Product Level Gauge, None
Dispenser:	Suction
Date Tested:	Not reported
Next Test Date:	Not reported
Missing Date for Tank:	No Missing Data
Date Closed:	07/01/1996
Test Method:	Not reported
Deleted:	False
Updated:	True
Lat/long:	42|55| / 78|50|

D10 **K & B MOTORS** SWF/LF S108468212
South **509 EAST DELAVAN** N/A
1/8-1/4 **BUFFALO, NY 14211**
0.221 mi.
1168 ft. **Site 1 of 3 in cluster D**

Relative: Lower
Actual: 648 ft.

SWF/LF:

Flag:	ACTIVE
Secondary Addr:	Not reported
Region Code:	9
Phone Number:	0
Owner Name:	Not reported
Owner Type:	Not reported
Owner Address:	Not reported
Owner Addr2:	Not reported
Owner City,St,Zip:	Not reported
Owner Email:	Not reported
Owner Phone:	Not reported
Contact Name:	Not reported
Contact Address:	Not reported
Contact Addr2:	Not reported
Contact City,St,Zip:	0
Contact Email:	Not reported
Contact Phone:	0
Activity Desc:	Vehicle Dismantling
Activity Number:	15J31
Active:	Yes
East Coordinate:	186724
North Coordinate:	4759271
Accuracy Code:	4.2 - Utilization of GIS and existing spatial data
Regulatory Status:	None
Waste Type:	Not reported
Authorization #:	None
Authorization Date:	Not reported
Expiration Date:	Not reported

Map ID Direction Distance Elevation	Site	Database(s)	EDR ID Number EPA ID Number
C11 South 1/8-1/4 0.221 mi. 1169 ft.	VIBRATECH INC A UNIT OF IDEX 537 E DELEVAN AVE BUFFALO, NY 14211 Site 2 of 3 in cluster C	SHWS NY Spills MANIFEST NY Hist Spills RCRA-NonGen	1000353834 NYD083530428

MAP FINDINGS

Relative: Lower

Actual: 651 ft.

SHWS:

Program:	HW
Site Code:	58140
Classification:	SITE IS PROPERLY CLOSED - REQUIRES CONTINUED MANAGEMENT
Region:	9
Acres:	Not reported
HW Code:	915165
Record Add:	1999-11-18 12:00:00
Record Upd:	2007-04-02 12:09:00
Updated By:	MLOOSTER

Site Description: Located in an industrial/commercial area of the City of Buffalo, the Vibratech Inc., building is a two and three story brick structure which had been used for chip turning, assembly of components, heat treating and plating operations since 1927. Vibratech manufactured vibration dampeners and rotary shock absorbers for the trucking and railroad industries. In the early 1990's shallow soil was found to be contaminated with solvents from the area of the railroad spur between the Vibratech building and the waste cuttings stored in lugger boxes. Groundwater flows in a westerly direction under part of the facility, infiltrating the Winchester Ave. sewer. There are no known users of groundwater, as the entire area is serviced by a public water supply system. Groundwater flows into the Winchester Ave. sewer. There is no evidence of impact to the sewer or the creek. In the mid 1990's company vacated the facility and moved operations. Vibratech excavated all contaminated soil tobedrock. The soil was treated using ex-situ vapor extraction. A Record of Decision (ROD) was signed in March 1997 which documented the removal action and required routine groundwater monitoring. Groundwater VOC concentrations continue to decreases described in routine monitoring. Since that time Vibratech has gone bankrupt and no longer conducts the monitoring. DEC found significant petroleum contamination in 2002. In 2006 DEC removed an Underground Storage Tank and cleaned out a second one of petroleum. Monitoring of the site is on-going.

Environmental Problems: The contaminated soil which was the source of groundwater contamination has been excavated and either disposed of or treated. There is no further source of chlorinated organic contamination to groundwater. Monitoring has dtermined that petroleum ispresent at the site which requires further evaluation.

Health Problems Assessment: Perimeter fencing restricts access to the site. Homes in the vicinity of the site are served by public water so exposures via drinking water are not expected; Groundwater is shallow (less than 5 feet), however, groundwater monitoring shows that anearby sewer is acting as a sink for groundwater, cutting off contaminant migration toward downgradient homes. City officials have been notified of low level groundwater contamination entering the sewer. The soil around the railroad spur, which was highly contaminated with solvents, was remediated on-site in a fenced area using soil vapor extraction technology. The completed remedial actions have reduced the potential for exposures to contaminated soils. NYSDOH and NYSDEC will evaluate theneed for additional investigations to determine the potential for soil vapor intrusion into structures on or near the site.

Dump:	True
Structure:	False
Lagoon:	False
Landfill:	False
Pond:	False
Disp Start:	1927

VIBRATECH INC A UNIT OF IDEX (Continued) 1000353834

Disp Term:	1992
Lat/Long:	42:55:13:0 / 78:50:15:0
Delf:	F
Record Add:	11/18/99
Record Upd:	11/18/99
Updated By:	INITIAL
Own Op:	03
Sub Type:	NNN
Owner Name:	Not reported
Owner Company:	VIBRATECH, INC.
Owner Address:	Not reported
Owner Addr2:	Not reported
Owner City,St,Zip:	ZZ
Owner Country:	United States of America
Own Op:	01
Sub Type:	NNN
Owner Name:	Not reported
Owner Company:	World Series of Sports NY, Inc.
Owner Address:	5268 Lewiston Road
Owner Addr2:	Not reported
Owner City,St,Zip:	Lewiston, NY 14092
Owner Country:	United States of America
Own Op:	04
Sub Type:	NNN
Owner Name:	Not reported
Owner Company:	Vibratech Inc.
Owner Address:	11980 Walden Avenue
Owner Addr2:	Not reported
Owner City,St,Zip:	Alden, NY 14004
Owner Country:	United States of America
Own Op:	04
Sub Type:	E
Owner Name:	Not reported
Owner Company:	VIBRATECH, INC.
Owner Address:	537 EAST DELEVAN AVE.
Owner Addr2:	Not reported
Owner City,St,Zip:	BUFFALO, NY 14211
Owner Country:	United States of America
Own Op:	01
Sub Type:	E
Owner Name:	Not reported
Owner Company:	VIBRATECH, INC.
Owner Address:	5268 LEWISTON RD.
Owner Addr2:	Not reported
Owner City,St,Zip:	LEWISTON, NY 14092
Owner Country:	United States of America
HW Code:	915165
Waste Type:	1,1,1-TRICHLOROETHANE
Waste Quantity:	UNKNOWN
Waste Code:	Not reported
Crossref ID:	NYD08350428
Cross Ref Type Code:	05
Cross Ref Type:	EPA Site ID
Record Added Date:	11/18/99
Record Updated:	05/10/01
Updated By:	REGTRANS

VIBRATECH INC A UNIT OF IDEX (Continued) 1000353834

NY Spills:

Site ID:	170342
Facility Addr2:	Not reported
Facility ID:	8805725
Spill Number:	8805725
Facility Type:	ER
SWIS:	1502
Region of Spill:	9
Investigator:	MXFRANKS
Referred To:	Not reported
Spill Date:	10/05/88
Reported to Dept:	10/05/88
CID:	30
Spill Cause:	Equipment Failure
Water Affected:	Not reported
Spill Source:	Commercial/Industrial
Spill Notifier:	Responsible Party
Cleanup Ceased:	02/06/89
Cleanup Meets Std:	True
Last Inspection:	/ /
Recommended Penalty:	Penalty Not Recommended
UST Trust:	False
Spill Class:	Not reported
Spill Closed Dt:	02/06/89
Remediation Phase:	0
Date Entered In Computer:	10/06/88
Spill Record Last Update:	01/10/96
Spiller Name:	Not reported
Spiller Company:	VIBRATECH, INC.
Spiller Address:	537 EAST DELAVAN
Spiller City,St,Zip:	BUFFALO, NY 14211
Spiller Company:	001
Spiller Phone:	(716) 895-8000
Contact Name:	Not reported
Contact Phone:	Not reported
DEC Region:	9
Program Number:	8805725
DER Facility ID:	143339
Site ID:	170342
Operable Unit ID:	922666
Operable Unit:	01
Material ID:	457632
Material Code:	0064A
Material Name:	UNKNOWN MATERIAL
Case No.:	Not reported
Material FA:	Other
Quantity:	1.00
Units:	Gallons
Recovered:	1.00
Resource Affected:	Soil
Oxygenate:	False

DEC Memo: Start CallerRemark - 8805725 SMALL DRIP, WILL REPLACE TRANSFORMER, NOT LEAKING NOW. END CallerRemark - 8805725

Remarks: Start DECRemark - 8805725 Prior to Sept, 2004 data translation this spill Lead DEC Field was "MF" 10/06/88: MF TELECON WILLIAM LEES, NOT IN, LEFT MESSAGE TO CALL ME. (0820). 10/06/88: MF BILL LEES TELECON, HE CLAIMED BUFFALO ELECTRIC HIRED TO CHANGE TX, & ENSCO ENVIRONMENTAL HIRED TO CLEAN AREA AND DISPOSE OF

VIBRATECH INC A UNIT OF IDEX (Continued) 1000353834

TX'S. TX CONTAIN 500K PPM PCB'S. TX NOT LEAKING NOW. 12/02/88: MF TELECON WALT GASIOR (VIBRATECK), HE CLAIMED BUFFALO ELECTRIC TO START JOB POSSIBLY MONDAY 12/5/88. HE WILL CALL WHEN DATE FIRM. 01/17/89: MF TELECON WALT GASIOR, HE CLAIMED BUFFALO ELECTRIC DISCONNECTED TRANSFORMERS. HE IS NOW WAITING FOR EMSCO TO DISPOSE OF SAME. HE WILL SEND RECEIPTS. 02/06/89: MF RECIIVED COPY OF DISPOSAL RECEIPT, NO FUTHER ACTION NECESSARY.END DECRemark - 8805725

NY MANIFEST:

Document ID:	NYA6100389
Manifest Status:	Completed copy
Trans1 State ID:	73995B
Trans2 State ID:	45237C
Generator Ship Date:	881104
Trans1 Recv Date:	881104
Trans2 Recv Date:	881109
TSD Site Recv Date:	881110
Part A Recv Date:	881114
Part B Recv Date:	881116
Generator EPA ID:	NYD083530428
Trans1 EPA ID:	NYD982181513
Trans2 EPA ID:	NYD982181513
TSDF ID:	OHD066060609
Waste Code:	F003 - UNKNOWN
Quantity:	00458
Units:	P - Pounds
Number of Containers:	001
Container Type:	DM - Metal drums, barrels
Handling Method:	B Incineration, heat recovery, burning.
Specific Gravity:	100
Year:	88
Manifest Tracking Num:	Not reported
Import Ind:	Not reported
Export Ind:	Not reported
Discr Quantity Ind:	Not reported
Discr Type Ind:	Not reported
Discr Residue Ind:	Not reported
Discr Partial Reject Ind:	Not reported
Discr Full Reject Ind:	Not reported
Manifest Ref Num:	Not reported
Alt Fac RCRA Id:	Not reported
Alt Fac Sign Date:	Not reported
Mgmt Method Type Code:	Not reported
EPA ID:	NYD083530428
Facility Name:	VIBRATECH INC.
Facility Address:	537 EAST DELAVAN AVENUE
Facility City:	BUFFALO
Facility Address 2:	Not reported
Country:	USA
Mailing Name:	VIBRATECH INC.
Mailing Contact:	J A JOHNS
Mailing Address:	360 DINGENS STREET
Mailing Address 2:	Not reported
Mailing City:	BUFFALO
Mailing State:	NY
Mailing Zip:	14206
Mailing Zip4:	2353

VIBRATECH INC A UNIT OF IDEX (Continued) 1000353834

Mailing Country:	USA
Mailing Phone:	716-895-8000
Document ID:	MIA2659804
Manifest Status:	Completed after the designated time period for a TSDF to get a copy to the DEC
Trans1 State ID:	879922NY
Trans2 State ID:	Not reported
Generator Ship Date:	931022
Trans1 Recv Date:	931022
Trans2 Recv Date:	Not reported
TSD Site Recv Date:	931028
Part A Recv Date:	Not reported
Part B Recv Date:	931118
Generator EPA ID:	NYD083530428
Trans1 EPA ID:	NYD986903904
Trans2 EPA ID:	Not reported
TSDF ID:	MID096983194
Waste Code:	D002 - NON-LISTED CORROSIVE WASTES
Quantity:	00055
Units:	G - Gallons (liquids only)* (8.3 pounds)
Number of Containers:	001
Container Type:	DM - Metal drums, barrels
Handling Method:	T Chemical, physical, or biological treatment.
Specific Gravity:	100
Waste Code:	Not reported
Quantity:	00055
Units:	G - Gallons (liquids only)* (8.3 pounds)
Number of Containers:	001
Container Type:	DM - Metal drums, barrels
Handling Method:	T Chemical, physical, or biological treatment.
Specific Gravity:	100
Year:	93
Manifest Tracking Num:	Not reported
Import Ind:	Not reported
Export Ind:	Not reported
Discr Quantity Ind:	Not reported
Discr Type Ind:	Not reported
Discr Residue Ind:	Not reported
Discr Partial Reject Ind:	Not reported
Discr Full Reject Ind:	Not reported
Manifest Ref Num:	Not reported
Alt Fac RCRA Id:	Not reported
Alt Fac Sign Date:	Not reported
Mgmt Method Type Code:	Not reported
EPA ID:	NYD083530428
Facility Name:	VIBRATECH INC.
Facility Address:	537 EAST DELAVAN AVENUE
Facility City:	BUFFALO
Facility Address 2:	Not reported
Country:	USA
Mailing Name:	VIBRATECH INC.
Mailing Contact:	J A JOHNS
Mailing Address:	360 DINGENS STREET
Mailing Address 2:	Not reported
Mailing City:	BUFFALO
Mailing State:	NY
Mailing Zip:	14206

VIBRATECH INC A UNIT OF IDEX (Continued) 1000353834

Mailing Zip4:	2353
Mailing Country:	USA
Mailing Phone:	716-895-8000
Document ID:	NYA7952103
Manifest Status:	Completed copy
Trans1 State ID:	000000000
Trans2 State ID:	000000000
Generator Ship Date:	890601
Trans1 Recv Date:	890601
Trans2 Recv Date:	890601
TSD Site Recv Date:	890601
Part A Recv Date:	890605
Part B Recv Date:	890606
Generator EPA ID:	NYD083530428
Trans1 EPA ID:	NYD982181513
Trans2 EPA ID:	NYD982181513
TSDF ID:	NYD043815703
Waste Code:	D004 - ARSENIC 5.0 MG/L TCLP
Quantity:	00005
Units:	P - Pounds
Number of Containers:	001
Container Type:	DM - Metal drums, barrels
Handling Method:	L Landfill.
Specific Gravity:	100
Year:	89
Manifest Tracking Num:	Not reported
Import Ind:	Not reported
Export Ind:	Not reported
Discr Quantity Ind:	Not reported
Discr Type Ind:	Not reported
Discr Residue Ind:	Not reported
Discr Partial Reject Ind:	Not reported
Discr Full Reject Ind:	Not reported
Manifest Ref Num:	Not reported
Alt Fac RCRA Id:	Not reported
Alt Fac Sign Date:	Not reported
Mgmt Method Type Code:	Not reported
EPA ID:	NYD083530428
Facility Name:	VIBRATECH INC.
Facility Address:	537 EAST DELAVAN AVENUE
Facility City:	BUFFALO
Facility Address 2:	Not reported
Country:	USA
Mailing Name:	VIBRATECH INC.
Mailing Contact:	J A JOHNS
Mailing Address:	360 DINGENS STREET
Mailing Address 2:	Not reported
Mailing City:	BUFFALO
Mailing State:	NY
Mailing Zip:	14206
Mailing Zip4:	2353
Mailing Country:	USA
Mailing Phone:	716-895-8000
Document ID:	NYA7950501
Manifest Status:	Completed copy

VIBRATECH INC A UNIT OF IDEX (Continued) 1000353834

Trans1 State ID:	73985BNY
Trans2 State ID:	86044DNY
Generator Ship Date:	890503
Trans1 Recv Date:	890503
Trans2 Recv Date:	Not reported
TSD Site Recv Date:	890508
Part A Recv Date:	890510
Part B Recv Date:	890515
Generator EPA ID:	NYD083530428
Trans1 EPA ID:	NYD982181613
Trans2 EPA ID:	NYD982181513
TSDF ID:	OHD066060609
Waste Code:	D001 - NON-LISTED IGNITABLE WASTES
Quantity:	00165
Units:	G - Gallons (liquids only)* (8.3 pounds)
Number of Containers:	003
Container Type:	DM - Metal drums, barrels
Handling Method:	B Incineration, heat recovery, burning.
Specific Gravity:	100
Year:	89
Manifest Tracking Num:	Not reported
Import Ind:	Not reported
Export Ind:	Not reported
Discr Quantity Ind:	Not reported
Discr Type Ind:	Not reported
Discr Residue Ind:	Not reported
Discr Partial Reject Ind:	Not reported
Discr Full Reject Ind:	Not reported
Manifest Ref Num:	Not reported
Alt Fac RCRA Id:	Not reported
Alt Fac Sign Date:	Not reported
Mgmt Method Type Code:	Not reported
EPA ID:	NYD083530428
Facility Name:	VIBRATECH INC.
Facility Address:	537 EAST DELAVAN AVENUE
Facility City:	BUFFALO
Facility Address 2:	Not reported
Country:	USA
Mailing Name:	VIBRATECH, INC.
Mailing Contact:	J A JOHNS
Mailing Address:	360 DINGENS STREET
Mailing Address 2:	Not reported
Mailing City:	BUFFALO
Mailing State:	NY
Mailing Zip:	14206
Mailing Zip4:	2353
Mailing Country:	USA
Mailing Phone:	716-895-8000

Document ID:	NYB4888361
Manifest Status:	Completed after the designated time period for a TSDF to get a copy to the DEC
Trans1 State ID:	87992ZNY
Trans2 State ID:	Not reported
Generator Ship Date:	931206
Trans1 Recv Date:	931206
Trans2 Recv Date:	Not reported
TSD Site Recv Date:	931221

VIBRATECH INC A UNIT OF IDEX (Continued) 1000353834

Part A Recv Date:	931220
Part B Recv Date:	940110
Generator EPA ID:	NYD083530428
Trans1 EPA ID:	NYD986903904
Trans2 EPA ID:	Not reported
TSDF ID:	GAD093380814
Waste Code:	D001 - NON-LISTED IGNITABLE WASTES
Quantity:	00450
Units:	P - Pounds
Number of Containers:	001
Container Type:	DM - Metal drums, barrels
Handling Method:	B Incineration, heat recovery, burning.
Specific Gravity:	100
Year:	93
Manifest Tracking Num:	Not reported
Import Ind:	Not reported
Export Ind:	Not reported
Discr Quantity Ind:	Not reported
Discr Type Ind:	Not reported
Discr Residue Ind:	Not reported
Discr Partial Reject Ind:	Not reported
Discr Full Reject Ind:	Not reported
Manifest Ref Num:	Not reported
Alt Fac RCRA Id:	Not reported
Alt Fac Sign Date:	Not reported
Mgmt Method Type Code:	Not reported
EPA ID:	NYD083530428
Facility Name:	VIBRATECH INC.
Facility Address:	537 EAST DELAVAN AVENUE
Facility City:	BUFFALO
Facility Address 2:	Not reported
Country:	USA
Mailing Name:	VIBRATECH INC.
Mailing Contact:	J A JOHNS
Mailing Address:	360 DINGENS STREET
Mailing Address 2:	Not reported
Mailing City:	BUFFALO
Mailing State:	NY
Mailing Zip:	14206
Mailing Zip4:	2353
Mailing Country:	USA
Mailing Phone:	716-895-8600
Document ID:	NYB1526166
Manifest Status:	Completed copy
Trans1 State ID:	000000000
Trans2 State ID:	000000000
Generator Ship Date:	900316
Trans1 Recv Date:	900316
Trans2 Recv Date:	900316
TSD Site Recv Date:	900316
Part A Recv Date:	900329
Part B Recv Date:	900328
Generator EPA ID:	NYD083530428
Trans1 EPA ID:	NYD982181513
Trans2 EPA ID:	NYD982181513
TSDF ID:	NYD043815703

VIBRATECH INC A UNIT OF IDEX (Continued) 1000353834

Waste Code:	D001 - NON-LISTED IGNITABLE WASTES
Quantity:	00009
Units:	G - Gallons (liquids only)* (8.3 pounds)
Number of Containers:	001
Container Type:	DM - Metal drums, barrels
Handling Method:	B Incineration, heat recovery, burning.
Specific Gravity:	100
Year:	90
Manifest Tracking Num:	Not reported
Import Ind:	Not reported
Export Ind:	Not reported
Discr Quantity Ind:	Not reported
Discr Type Ind:	Not reported
Discr Residue Ind:	Not reported
Discr Partial Reject Ind:	Not reported
Discr Full Reject Ind:	Not reported
Manifest Ref Num:	Not reported
Alt Fac RCRA Id:	Not reported
Alt Fac Sign Date:	Not reported
Mgmt Method Type Code:	Not reported
EPA ID:	NYD083530428
Facility Name:	VIBRATECH INC.
Facility Address:	537 EAST DELAVAN AVENUE
Facility City:	BUFFALO
Facility Address 2:	Not reported
Country:	USA
Mailing Name:	VIBRATECH INC.
Mailing Contact:	J A JOHNS
Mailing Address:	360 DINGENS STREET
Mailing Address 2:	Not reported
Mailing City:	BUFFALO
Mailing State:	NY
Mailing Zip:	14206
Mailing Zip4:	2353
Mailing Country:	USA
Mailing Phone:	716-895-8000

Document ID:	PAC0526525
Manifest Status:	Completed after the designated time period for a TSDF to get a copy to the DEC
Trans1 State ID:	PA-AHS144
Trans2 State ID:	Not reported
Generator Ship Date:	890913
Trans1 Recv Date:	890913
Trans2 Recv Date:	Not reported
TSD Site Recv Date:	890922
Part A Recv Date:	890919
Part B Recv Date:	891019
Generator EPA ID:	NYD083530428
Trans1 EPA ID:	NYD982181513
Trans2 EPA ID:	Not reported
TSDF ID:	PAD085690592
Waste Code:	F009 - UNKNOWN
Quantity:	00110
Units:	G - Gallons (liquids only)* (8.3 pounds)
Number of Containers:	002
Container Type:	DM - Metal drums, barrels
Handling Method:	T Chemical, physical, or biological treatment.

VIBRATECH INC A UNIT OF IDEX (Continued) 1000353834

Specific Gravity:	100
Year:	89
Manifest Tracking Num:	Not reported
Import Ind:	Not reported
Export Ind:	Not reported
Discr Quantity Ind:	Not reported
Discr Type Ind:	Not reported
Discr Residue Ind:	Not reported
Discr Partial Reject Ind:	Not reported
Discr Full Reject Ind:	Not reported
Manifest Ref Num:	Not reported
Alt Fac RCRA Id:	Not reported
Alt Fac Sign Date:	Not reported
Mgmt Method Type Code:	Not reported
EPA ID:	NYD083530428
Facility Name:	VIBRATECH INC.
Facility Address:	537 EAST DELAVAN AVENUE
Facility City:	BUFFALO
Facility Address 2:	Not reported
Country:	USA
Mailing Name:	VIBRATECH INC.
Mailing Contact:	J A JOHNS
Mailing Address:	360 DINGENS STREET
Mailing Address 2:	Not reported
Mailing City:	BUFFALO
Mailing State:	NY
Mailing Zip:	14206
Mailing Zip4:	2353
Mailing Country:	USA
Mailing Phone:	716-895-8000
Document ID:	NYB4980042
Manifest Status:	Completed copy
Trans1 State ID:	PP8404NY
Trans2 State ID:	87992ZNY
Generator Ship Date:	940829
Trans1 Recv Date:	940829
Trans2 Recv Date:	940831
TSD Site Recv Date:	940908
Part A Recv Date:	940908
Part B Recv Date:	940923
Generator EPA ID:	NYD083530428
Trans1 EPA ID:	NYD986903904
Trans2 EPA ID:	NYD986903904
TSDF ID:	GAD093380814
Waste Code:	F003 - UNKNOWN
Quantity:	00110
Units:	G - Gallons (liquids only)* (8.3 pounds)
Number of Containers:	002
Container Type:	DM - Metal drums, barrels
Handling Method:	8 Incineration, heat recovery, burning.
Specific Gravity:	100
Year:	94
Manifest Tracking Num:	Not reported
Import Ind:	Not reported
Export Ind:	Not reported
Discr Quantity Ind:	Not reported

VIBRATECH INC A UNIT OF IDEX (Continued) 1000353834

Discr Type Ind:	Not reported
Discr Residue Ind:	Not reported
Discr Partial Reject Ind:	Not reported
Discr Full Reject Ind:	Not reported
Manifest Ref Num:	Not reported
Alt Fac RCRA Id:	Not reported
Alt Fac Sign Date:	Not reported
Mgmt Method Type Code:	Not reported
EPA ID:	NYD083530428
Facility Name:	VIBRATECH INC.
Facility Address:	537 EAST DELAVAN AVENUE
Facility City:	BUFFALO
Facility Address 2:	Not reported
Country:	USA
Mailing Name:	VIBRATECH INC.
Mailing Contact:	J A JOHNS
Mailing Address:	360 DINGENS STREET
Mailing Address 2:	Not reported
Mailing City:	BUFFALO
Mailing State:	NY
Mailing Zip:	14206
Mailing Zip4:	2353
Mailing Country:	USA
Mailing Phone:	716-895-6000
Document ID:	VTA0050471
Manifest Status:	Completed copy
Trans1 State ID:	PP8404NY
Trans2 State ID:	Not reported
Generator Ship Date:	940829
Trans1 Recv Date:	940829
Trans2 Recv Date:	Not reported
TSD Site Recv Date:	940830
Part A Recv Date:	940908
Part B Recv Date:	940913
Generator EPA ID:	NYD083530428
Trans1 EPA ID:	NYD986903904
Trans2 EPA ID:	Not reported
TSDF ID:	VTD982766537
Waste Code:	D009 - MERCURY 0.2 MG/L TCLP
Quantity:	00001
Units:	P - Pounds
Number of Containers:	001
Container Type:	DF - Fiberboard or plastic drums (glass)
Handling Method:	T Chemical, physical, or biological treatment.
Specific Gravity:	100
Waste Code:	Not reported
Quantity:	00001
Units:	G - Gallons (liquids only)* (8.3 pounds)
Number of Containers:	001
Container Type:	DF - Fiberboard or plastic drums (glass)
Handling Method:	T Chemical, physical, or biological treatment.
Specific Gravity:	100
Waste Code:	Not reported
Quantity:	00006
Units:	G - Gallons (liquids only)* (8.3 pounds)
Number of Containers:	002

VIBRATECH INC A UNIT OF IDEX (Continued) 1000353834

Container Type:	DF - Fiberboard or plastic drums (glass)
Handling Method:	T Chemical, physical, or biological treatment.
Specific Gravity:	100
Year:	94
Manifest Tracking Num:	Not reported
Import Ind:	Not reported
Export Ind:	Not reported
Discr Quantity Ind:	Not reported
Discr Type Ind:	Not reported
Discr Residue Ind:	Not reported
Discr Partial Reject Ind:	Not reported
Discr Full Reject Ind:	Not reported
Manifest Ref Num:	Not reported
Alt Fac RCRA Id:	Not reported
Alt Fac Sign Date:	Not reported
Mgmt Method Type Code:	Not reported
EPA ID:	NYD083530428
Facility Name:	VIBRATECH INC.
Facility Address:	537 EAST DELAVAN AVENUE
Facility City:	BUFFALO
Facility Address 2:	Not reported
Country:	USA
Mailing Name:	VIBRATECH INC.
Mailing Contact:	J A JOHNS
Mailing Address:	360 DINGENS STREET
Mailing Address 2:	Not reported
Mailing City:	BUFFALO
Mailing State:	NY
Mailing Zip:	14206
Mailing Zip4:	2353
Mailing Country:	USA
Mailing Phone:	716-895-8000
Document ID:	NYB1493001
Manifest Status:	Completed copy
Trans1 State ID:	73995BNY
Trans2 State ID:	73995BNY
Generator Ship Date:	900227
Trans1 Recv Date:	900227
Trans2 Recv Date:	900301
TSD Site Recv Date:	900302
Part A Recv Date:	900316
Part B Recv Date:	900323
Generator EPA ID:	NYD083530428
Trans1 EPA ID:	NYD982181513
Trans2 EPA ID:	NYD982181513
TSDF ID:	NYD043815703
Waste Code:	D002 - NON-LISTED CORROSIVE WASTES
Quantity:	00110
Units:	G - Gallons (liquids only)* (8.3 pounds)
Number of Containers:	002
Container Type:	DM - Metal drums, barrels
Handling Method:	L Landfill,
Specific Gravity:	100
Year:	90
Manifest Tracking Num:	Not reported
Import Ind:	Not reported

VIBRATECH INC A UNIT OF IDEX (Continued) 1000353834

Export Ind:	Not reported
Discr Quantity Ind:	Not reported
Discr Type Ind:	Not reported
Discr Residue Ind:	Not reported
Discr Partial Reject Ind:	Not reported
Discr Full Reject Ind:	Not reported
Manifest Ref Num:	Not reported
Alt Fac RCRA Id:	Not reported
Alt Fac Sign Date:	Not reported
Mgmt Method Type Code:	Not reported
EPA ID:	NYD083530428
Facility Name:	VIBRATECH INC.
Facility Address:	537 EAST DELAVAN AVENUE
Facility City:	BUFFALO
Facility Address 2:	Not reported
Country:	USA
Mailing Name:	VIBRATECH INC.
Mailing Contact:	J A JOHNS
Mailing Address:	360 DINGENS STREET
Mailing Address 2:	Not reported
Mailing City:	BUFFALO
Mailing State:	NY
Mailing Zip:	14206
Mailing Zip4:	2353
Mailing Country:	USA
Mailing Phone:	716-895-8000
Document ID:	MIA1731339
Manifest Status:	Completed after the designated time period for a TSDF to get a copy to the DEC
Trans1 State ID:	73995BNY
Trans2 State ID:	86044DNY
Generator Ship Date:	900227
Trans1 Recv Date:	900227
Trans2 Recv Date:	900227
TSD Site Recv Date:	900301
Part A Recv Date:	900316
Part B Recv Date:	900326
Generator EPA ID:	NYD083530428
Trans1 EPA ID:	NYD982181513
Trans2 EPA ID:	NYD982181513
TSDF ID:	MID980815298
Waste Code:	D001 - NON-LISTED IGNITABLE WASTES
Quantity:	00055
Units:	G - Gallons (liquids only)* (8.3 pounds)
Number of Containers:	001
Container Type:	DM - Metal drums, barrels
Handling Method:	B Incineration, heat recovery, burning.
Specific Gravity:	100
Year:	90
Manifest Tracking Num:	Not reported
Import Ind:	Not reported
Export Ind:	Not reported
Discr Quantity Ind:	Not reported
Discr Type Ind:	Not reported
Discr Residue Ind:	Not reported
Discr Partial Reject Ind:	Not reported
Discr Full Reject Ind:	Not reported

VIBRATECH INC A UNIT OF IDEX (Continued) 1000353634

Manifest Ref Num:	Not reported
Alt Fac RCRA Id:	Not reported
Alt Fac Sign Date:	Not reported
Mgmt Method Type Code:	Not reported
EPA ID:	NYD083530428
Facility Name:	VIBRATECH INC.
Facility Address:	537 EAST DELAVAN AVENUE
Facility City:	BUFFALO
Facility Address 2:	Not reported
Country:	USA
Mailing Name:	VIBRATECH INC.
Mailing Contact:	J A JOHNS
Mailing Address:	360 DINGENS STREET
Mailing Address 2:	Not reported
Mailing City:	BUFFALO
Mailing State:	NY
Mailing Zip:	14206
Mailing Zip4:	2353
Mailing Country:	USA
Mailing Phone:	716-895-8000
Document ID:	NYA3440373
Manifest Status:	Completed copy
Trans1 State ID:	N-94983NY
Trans2 State ID:	Not reported
Generator Ship Date:	860711
Trans1 Recv Date:	860711
Trans2 Recv Date:	Not reported
TSD Site Recv Date:	860711
Part A Recv Date:	860723
Part B Recv Date:	860721
Generator EPA ID:	NYD083530428
Trans1 EPA ID:	NYD043815703
Trans2 EPA ID:	Not reported
TSDF ID:	NYD043815703
Waste Code:	D001 - NON-LISTED IGNITABLE WASTES
Quantity:	00055
Units:	G - Gallons (liquids only)* (8.3 pounds)
Number of Containers:	001
Container Type:	DM - Metal drums, barrels
Handling Method:	B Incineration, heat recovery, burning.
Specific Gravity:	100
Waste Code:	Not reported
Quantity:	00005
Units:	G - Gallons (liquids only)* (8.3 pounds)
Number of Containers:	001
Container Type:	DM - Metal drums, barrels
Handling Method:	L Landfill.
Specific Gravity:	100
Waste Code:	Not reported
Quantity:	00020
Units:	G - Gallons (liquids only)* (8.3 pounds)
Number of Containers:	004
Container Type:	DM - Metal drums, barrels
Handling Method:	L Landfill.
Specific Gravity:	100
Year:	86

VIBRATECH INC A UNIT OF IDEX (Continued) 1000353834

Manifest Tracking Num:	Not reported
Import Ind:	Not reported
Export Ind:	Not reported
Discr Quantity Ind:	Not reported
Discr Type Ind:	Not reported
Discr Residue Ind:	Not reported
Discr Partial Reject Ind:	Not reported
Discr Full Reject Ind:	Not reported
Manifest Ref Num:	Not reported
Alt Fac RCRA Id:	Not reported
Alt Fac Sign Date:	Not reported
Mgmt Method Type Code:	Not reported
EPA ID:	NYD083530428
Facility Name:	VIBRATECH INC.
Facility Address:	537 EAST DELAVAN AVENUE
Facility City:	BUFFALO
Facility Address 2:	Not reported
Country:	USA
Mailing Name:	VIBRATECH INC.
Mailing Contact:	J A JOHNS
Mailing Address:	360 DINGENS STREET
Mailing Address 2:	Not reported
Mailing City:	BUFFALO
Mailing State:	NY
Mailing Zip:	14206
Mailing Zip4:	2353
Mailing Country:	USA
Mailing Phone:	716-895-6000

Document ID:	NYA3440362
Manifest Status:	Completed copy.
Trans1 State ID:	R-60505
Trans2 State ID:	Not reported
Generator Ship Date:	860418
Trans1 Recv Date:	860418
Trans2 Recv Date:	Not reported
TSD Site Recv Date:	860418
Part A Recv Date:	860428
Part B Recv Date:	860425
Generator EPA ID:	NYD083530428
Trans1 EPA ID:	NYD043815703
Trans2 EPA ID:	Not reported
TSDF ID:	NYD043815703
Waste Code:	F008 - PLAT SLDG FM BTM PLAT BATH OPER CYANIDE.
Quantity:	00495
Units:	G - Gallons (liquids only)* (8.3 pounds)
Number of Containers:	009
Container Type:	DM - Metal drums, barrels
Handling Method:	L Landfill.
Specific Gravity:	100
Waste Code:	Not reported
Quantity:	00110
Units:	G - Gallons (liquids only)* (8.3 pounds)
Number of Containers:	002
Container Type:	DM - Metal drums, barrels
Handling Method:	B Incineration, heat recovery, burning.
Specific Gravity:	100

VIBRATECH INC A UNIT OF IDEX (Continued) 1000353834

Waste Code:	Not reported
Quantity:	00120
Units:	G - Gallons (liquids only)* (8.3 pounds)
Number of Containers:	004
Container Type:	DM - Metal drums, barrels
Handling Method:	T Chemical, physical, or biological treatment.
Specific Gravity:	100
Year:	86
Manifest Tracking Num:	Not reported
Import Ind:	Not reported
Export Ind:	Not reported
Discr Quantity Ind:	Not reported
Discr Type Ind:	Not reported
Discr Residue Ind:	Not reported
Discr Partial Reject Ind:	Not reported
Discr Full Reject Ind:	Not reported
Manifest Ref Num:	Not reported
Alt Fac RCRA Id:	Not reported
Alt Fac Sign Date:	Not reported
Mgmt Method Type Code:	Not reported
EPA ID:	NYD083530428
Facility Name:	VIBRATECH INC.
Facility Address:	537 EAST DELAVAN AVENUE
Facility City:	BUFFALO
Facility Address 2:	Not reported
Country:	USA
Mailing Name:	VIBRATECH INC.
Mailing Contact:	J A JOHNS
Mailing Address:	360 DINGENS STREET
Mailing Address 2:	Not reported
Mailing City:	BUFFALO
Mailing State:	NY
Mailing Zip:	14206
Mailing Zip4:	2353
Mailing Country:	USA
Mailing Phone:	716-895-6000

Document ID:	NYB2679093
Manifest Status:	Completed after the designated time period for a TSDF to get a copy to the DEC
Trans1 State ID:	EM7570
Trans2 State ID:	87992ZNY
Generator Ship Date:	900717
Trans1 Recv Date:	900717
Trans2 Recv Date:	900724
TSD Site Recv Date:	900726
Part A Recv Date:	900830
Part B Recv Date:	900910
Generator EPA ID:	NYD083530428
Trans1 EPA ID:	NYD982181513
Trans2 EPA ID:	NYD982181513
TSDF ID:	OHD083377010
Waste Code:	D001 : NON-LISTED IGNITABLE WASTES
Quantity:	00016
Units:	G - Gallons (liquids only)* (8.3 pounds)
Number of Containers:	001
Container Type:	DM - Metal drums, barrels
Handling Method:	B Incineration, heat recovery, burning.

VIBRATECH INC A UNIT OF IDEX (Continued) 1000353834

Specific Gravity:	100
Year:	90
Manifest Tracking Num:	Not reported
Import Ind:	Not reported
Export Ind:	Not reported
Discr Quantity Ind:	Not reported
Discr Type Ind:	Not reported
Discr Residue Ind:	Not reported
Discr Partial Reject Ind:	Not reported
Discr Full Reject Ind:	Not reported
Manifest Ref Num:	Not reported
Alt Fac RCRA Id:	Not reported
Alt Fac Sign Date:	Not reported
Mgmt Method Type Code:	Not reported
EPA ID:	NYD083530428
Facility Name:	VIBRATECH INC.
Facility Address:	537 EAST DELAVAN AVENUE
Facility City:	BUFFALO
Facility Address 2:	Not reported
Country:	USA
Mailing Name:	VIBRATECH INC.
Mailing Contact:	J A JOHNS
Mailing Address:	360 DINGENS STREET
Mailing Address 2:	Not reported
Mailing City:	BUFFALO
Mailing State:	NY
Mailing Zip:	14206
Mailing Zip4:	2353
Mailing Country:	USA
Mailing Phone:	716-895-6000
Document ID:	NYB2678490
Manifest Status:	Completed after the designated time period for a TSDF to get a copy to the DEC
Trans1 State ID:	87992ZNY
Trans2 State ID:	Not reported
Generator Ship Date:	910424
Trans1 Recv Date:	910424
Trans2 Recv Date:	Not reported
TSD Site Recv Date:	910425
Part A Recv Date:	910501
Part B Recv Date:	910520
Generator EPA ID:	NYD083530428
Trans1 EPA ID:	NYD986903904
Trans2 EPA ID:	Not reported
TSDF ID:	OHD083377010
Waste Code:	D001 - NON-LISTED IGNITABLE WASTES
Quantity:	00110
Units:	P - Pounds
Number of Containers:	001
Container Type:	DM - Metal drums, barrels
Handling Method:	B Incineration, heat recovery, burning.
Specific Gravity:	100
Waste Code:	Not reported
Quantity:	00526
Units:	P - Pounds
Number of Containers:	004
Container Type:	DM - Metal drums, barrels

VIBRATECH INC A UNIT OF IDEX (Continued) 1000353834

Handling Method:	B Incineration, heat recovery, burning.
Specific Gravity:	100
Waste Code:	Not reported
Quantity:	00060
Units:	P - Pounds
Number of Containers:	001
Container Type:	DM - Metal drums, barrels
Handling Method:	T Chemical, physical, or biological treatment.
Specific Gravity:	100
Waste Code:	Not reported
Quantity:	00010
Units:	P - Pounds
Number of Containers:	001
Container Type:	DM - Metal drums, barrels
Handling Method:	T Chemical, physical, or biological treatment.
Specific Gravity:	100
Year:	91
Manifest Tracking Num:	Not reported
Import Ind:	Not reported
Export Ind:	Not reported
Discr Quantity Ind:	Not reported
Discr Type Ind:	Not reported
Discr Residue Ind:	Not reported
Discr Partial Reject Ind:	Not reported
Discr Full Reject Ind:	Not reported
Manifest Ref Num:	Not reported
Alt Fac RCRA Id:	Not reported
Alt Fac Sign Date:	Not reported
Mgmt Method Type Code:	Not reported
EPA ID:	NYD083530428
Facility Name:	VIBRATECH INC.
Facility Address:	537 EAST DELAVAN AVENUE
Facility City:	BUFFALO
Facility Address 2:	Not reported
Country:	USA
Mailing Name:	VIBRATECH INC.
Mailing Contact:	J A JOHNS
Mailing Address:	360 DINGENS STREET
Mailing Address 2:	Not reported
Mailing City:	BUFFALO
Mailing State:	NY
Mailing Zip:	14206
Mailing Zip4:	2363
Mailing Country:	USA
Mailing Phone:	716-895-8000
Document ID:	VTA0060232
Manifest Status:	Completed copy
Trans1 State ID:	PP8404NY
Trans2 State ID:	Not reported
Generator Ship Date:	951127
Trans1 Recv Date:	951127
Trans2 Recv Date:	Not reported
TSD Site Recv Date:	951128
Part A Recv Date:	951213
Part B Recv Date:	951213
Generator EPA ID:	NYD083530428

VIBRATECH INC A UNIT OF IDEX (Continued) 1000353834

Trans1 EPA ID:	NYD986903904
Trans2 EPA ID:	Not reported
TSDF ID:	VTD982766537
Waste Code:	D001 - NON-LISTED IGNITABLE WASTES
Quantity:	00005
Units:	P - Pounds
Number of Containers:	001
Container Type:	DF - Fiberboard or plastic drums (glass)
Handling Method:	T Chemical, physical, or biological treatment.
Specific Gravity:	100
Waste Code:	Not reported
Quantity:	00005
Units:	G - Gallons (liquids only)* (8.3 pounds)
Number of Containers:	001
Container Type:	DF - Fiberboard or plastic drums (glass)
Handling Method:	T Chemical, physical, or biological treatment.
Specific Gravity:	100
Waste Code:	Not reported
Quantity:	00002
Units:	G - Gallons (liquids only)* (8.3 pounds)
Number of Containers:	001
Container Type:	DF - Fiberboard or plastic drums (glass)
Handling Method:	T Chemical, physical, or biological treatment.
Specific Gravity:	100
Waste Code:	Not reported
Quantity:	00150
Units:	P - Pounds
Number of Containers:	001
Container Type:	DF - Fiberboard or plastic drums (glass)
Handling Method:	T Chemical, physical, or biological treatment.
Specific Gravity:	100
Year:	95
Manifest Tracking Num:	Not reported
Import Ind:	Not reported
Export Ind:	Not reported
Discr Quantity Ind:	Not reported
Discr Type Ind:	Not reported
Discr Residue Ind:	Not reported
Discr Partial Reject Ind:	Not reported
Discr Full Reject Ind:	Not reported
Manifest Ref Num:	Not reported
Alt Fac RCRA Id:	Not reported
Alt Fac Sign Date:	Not reported
Mgmt Method Type Code:	Not reported
EPA ID:	NYD083530428
Facility Name:	VIBRATECH INC.
Facility Address:	537 EAST DELAVAN AVENUE
Facility City:	BUFFALO
Facility Address 2:	Not reported
Country:	USA
Mailing Name:	VIBRATECH INC.
Mailing Contact:	J A JOHNS
Mailing Address:	360 DINGENS STREET
Mailing Address 2:	Not reported
Mailing City:	BUFFALO
Mailing State:	NY
Mailing Zip:	14206

VIBRATECH INC A UNIT OF IDEX (Continued) 1000353834

Mailing Zip4:	2353
Mailing Country:	USA
Mailing Phone:	716-895-8000
Document ID:	NYB2879102
Manifest Status:	Completed after the designated time period for a TSDF to get a copy to the DEC
Trans1 State ID:	EM7570NY
Trans2 State ID:	Not reported
Generator Ship Date:	900717
Trans1 Recv Date:	900717
Trans2 Recv Date:	Not reported
TSD Site Recv Date:	900718
Part A Recv Date:	900830
Part B Recv Date:	900828
Generator EPA ID:	NYD083530428
Trans1 EPA ID:	NYD982181513
Trans2 EPA ID:	Not reported
TSDF ID:	NYD043815703
Waste Code:	D002 - NON-LISTED CORROSIVE WASTES
Quantity:	00055
Units:	G - Gallons (liquids only)* (8.3 pounds)
Number of Containers:	001
Container Type:	DM - Metal drums, barrels
Handling Method:	L Landfill.
Specific Gravity:	100
Year:	90
Manifest Tracking Num:	Not reported
Import Ind:	Not reported
Export Ind:	Not reported
Discr Quantity Ind:	Not reported
Discr Type Ind:	Not reported
Discr Residue Ind:	Not reported
Discr Partial Reject Ind:	Not reported
Discr Full Reject Ind:	Not reported
Manifest Ref Num:	Not reported
Alt Fac RCRA Id:	Not reported
Alt Fac Sign Date:	Not reported
Mgmt Method Type Code:	Not reported
EPA ID:	NYD083530428
Facility Name:	VIBRATECH INC.
Facility Address:	537 EAST DELAVAN AVENUE
Facility City:	BUFFALO
Facility Address 2:	Not reported
Country:	USA
Mailing Name:	VIBRATECH INC.
Mailing Contact:	J A JOHNS
Mailing Address:	360 DINGENS STREET
Mailing Address 2:	Not reported
Mailing City:	BUFFALO
Mailing State:	NY
Mailing Zip:	14206
Mailing Zip4:	2353
Mailing Country:	USA
Mailing Phone:	716-895-8000
Document ID:	MIA2179022
Manifest Status:	Completed after the designated time period for a TSDF to get a copy to the DEC

VIBRATECH INC A UNIT OF IDEX (Continued) 1000353834

Trans1 State ID:	EM7570
Trans2 State ID:	87992ZNY
Generator Ship Date:	910107
Trans1 Recv Date:	910107
Trans2 Recv Date:	910108
TSD Site Recv Date:	910111
Part A Recv Date:	910129
Part B Recv Date:	910515
Generator EPA ID:	NYD083530428
Trans1 EPA ID:	NYD986903904
Trans2 EPA ID:	NYD986903904
TSDF ID:	MID980615298
Waste Code:	D001 - NON-LISTED IGNITABLE WASTES
Quantity:	00055
Units:	G - Gallons (liquids only)* (8.3 pounds)
Number of Containers:	001
Container Type:	DM - Metal drums, barrels
Handling Method:	B Incineration, heat recovery, burning.
Specific Gravity:	100
Year:	91
Manifest Tracking Num:	Not reported
Import Ind:	Not reported
Export Ind:	Not reported
Discr Quantity Ind:	Not reported
Discr Type Ind:	Not reported
Discr Residue Ind:	Not reported
Discr Partial Reject Ind:	Not reported
Discr Full Reject Ind:	Not reported
Manifest Ref Num:	Not reported
Alt Fac RCRA Id:	Not reported
Alt Fac Sign Date:	Not reported
Mgmt Method Type Code:	Not reported
EPA ID:	NYD083530428
Facility Name:	VIBRATECH INC.
Facility Address:	537 EAST DELAVAN AVENUE
Facility City:	BUFFALO
Facility Address 2:	Not reported
Country:	USA
Mailing Name:	VIBRATECH INC.
Mailing Contact:	J A JOHNS
Mailing Address:	360 DINGENS STREET
Mailing Address 2:	Not reported
Mailing City:	BUFFALO
Mailing State:	NY
Mailing Zip:	14206
Mailing Zip4:	2353
Mailing Country:	USA
Mailing Phone:	716-895-8000
Document ID:	NYB4892301
Manifest Status:	Completed after the designated time period for a TSDF to get a copy to the DEC
Trans1 State ID:	86044DNY
Trans2 State ID:	Not reported
Generator Ship Date:	951002
Trans1 Recv Date:	951002
Trans2 Recv Date:	951004
TSD Site Recv Date:	951006

VIBRATECH INC A UNIT OF IDEX (Continued) 1000353834

Part A Recv Date:	951017
Part B Recv Date:	951106
Generator EPA ID:	NYD083530428
Trans1 EPA ID:	NYD986903904
Trans2 EPA ID:	OH0000000539
TSDF ID:	OHD083377010
Waste Code:	D001 - NON-LISTED IGNITABLE WASTES
Quantity:	00080
Units:	P - Pounds
Number of Containers:	001
Container Type:	DM - Metal drums, barrels
Handling Method:	T Chemical, physical, or biological treatment.
Specific Gravity:	100
Waste Code:	Not reported
Quantity:	00015
Units:	G - Gallons (liquids only)* (8.3 pounds)
Number of Containers:	001
Container Type:	DM - Metal drums, barrels
Handling Method:	T Chemical, physical, or biological treatment.
Specific Gravity:	100
Year:	95
Manifest Tracking Num:	Not reported
Import Ind:	Not reported
Export Ind:	Not reported
Discr Quantity Ind:	Not reported
Discr Type Ind:	Not reported
Discr Residue Ind:	Not reported
Discr Partial Reject Ind:	Not reported
Discr Full Reject Ind:	Not reported
Manifest Ref Num:	Not reported
Alt Fac RCRA Id:	Not reported
Alt Fac Sign Date:	Not reported
Mgmt Method Type Code:	Not reported
EPA ID:	NYD083530428
Facility Name:	VIBRATECH INC.
Facility Address:	537 EAST DELAVAN AVENUE
Facility City:	BUFFALO
Facility Address 2:	Not reported
Country:	USA
Mailing Name:	VIBRATECH INC.
Mailing Contact:	J A JOHNS
Mailing Address:	360 DINGENS STREET
Mailing Address 2:	Not reported
Mailing City:	BUFFALO
Mailing State:	NY
Mailing Zip:	14206
Mailing Zip4:	2353
Mailing Country:	USA
Mailing Phone:	716-895-8000
Document ID:	VTA0060219
Manifest Status:	Completed copy
Trans1 State ID:	PP8404NY
Trans2 State ID:	Not reported
Generator Ship Date:	951127
Trans1 Recv Date:	951127
Trans2 Recv Date:	Not reported

VIBRATECH INC A UNIT OF IDEX (Continued) 1000353834

TSD Site Recv Date:	951128
Part A Recv Date:	951213
Part B Recv Date:	951213
Generator EPA ID:	NYD083530428
Trans1 EPA ID:	NYD986903904
Trans2 EPA ID:	Not reported
TSDF ID:	VTD982766537
Waste Code:	D001 - NON-LISTED IGNITABLE WASTES
Quantity:	00030
Units:	G - Gallons (liquids only)* (8.3 pounds)
Number of Containers:	001
Container Type:	DM - Metal drums, barrels
Handling Method:	T Chemical, physical, or biological treatment.
Specific Gravity:	100
Waste Code:	Not reported
Quantity:	00030
Units:	G - Gallons (liquids only)* (8.3 pounds)
Number of Containers:	001
Container Type:	DM - Metal drums, barrels
Handling Method:	T Chemical, physical, or biological treatment.
Specific Gravity:	100
Waste Code:	Not reported
Quantity:	00030
Units:	G - Gallons (liquids only)* (8.3 pounds)
Number of Containers:	001
Container Type:	DM - Metal drums, barrels
Handling Method:	T Chemical, physical, or biological treatment.
Specific Gravity:	100
Waste Code:	Not reported
Quantity:	00065
Units:	G - Gallons (liquids only)* (8.3 pounds)
Number of Containers:	003
Container Type:	DM - Metal drums, barrels
Handling Method:	T Chemical, physical, or biological treatment.
Specific Gravity:	100
Year:	95
Manifest Tracking Num:	Not reported
Import Ind:	Not reported
Export Ind:	Not reported
Discr Quantity Ind:	Not reported
Discr Type Ind:	Not reported
Discr Residue Ind:	Not reported
Discr Partial Reject Ind:	Not reported
Discr Full Reject Ind:	Not reported
Manifest Ref Num:	Not reported
Alt Fac RCRA Id:	Not reported
Alt Fac Sign Date:	Not reported
Mgmt Method Type Code:	Not reported
EPA ID:	NYD083530428
Facility Name:	VIBRATECH INC.
Facility Address:	537 EAST DELAVAN AVENUE
Facility City:	BUFFALO
Facility Address 2:	Not reported
Country:	USA
Mailing Name:	VIBRATECH INC.
Mailing Contact:	J A JOHNS
Mailing Address:	360 DINGENS STREET

1000353834

VIBRATECH INC A UNIT OF IDEX (Continued)

Mailing Address 2: Not reported
Mailing City: BUFFALO
Mailing State: NY
Mailing Zip: 14206
Mailing Zip4: 2353
Mailing Country: USA
Mailing Phone: 716-895-8000

Click this hyperlink while viewing on your computer to access
25 additional NY_MANIFEST: record(s) in the EDR Site Report.

NY Hist Spills:
Region of Spill: 9
Spill Number: 8805725
Investigator: MF
Caller Name: Not reported
Caller Agency: Not reported
Caller Phone: Not reported
Notifier Name: Not reported
Notifier Agency: Not reported
Notifier Phone: Not reported
Spill Date/Time: 10/05/1988 15:25
Reported to Dept Date/Time: 10/05/88 16:45
SWIS: 14
Spiller Name: VIBRATECH, INC.
Spiller Contact: Not reported
Spiller Phone: (716) 895-8000
Spiller Address: 537 EAST DELAVAN
Spiller City,St,Zip: BUFFALO, NY 14211
Spill Cause: Equipment Failure
Reported to Dept: On Land
Water Affected: Not reported
Spill Source: 01
Spill Notifier: Responsible Party
PBS Number: Not reported
Cleanup Ceased: 02/06/89
Cleanup Meets Std: True
Last Inspection: / /
Recommended Penalty: Penalty Not Recommended
Spiller Cleanup Dt: / /
Enforcement Date: / /
Invstgn Complete: / /
UST Involvement: False
Spill Class: Not reported
Spill Closed Dt: 02/06/89
Corrective Action Plan Submitted: / /
Date Region Sent Summary to Central Office: / /
Date Spill Entered In Computer Data File: 10/06/88
Date Spill Entered In Computer Data File: Not reported
Update Date: 01/10/96
Is Updated: False
PBS Number: Not reported
Tank Number: Not reported
Tank Size: Not reported
Test Method: Not reported
Leak Rate Failed Tank: Not reported
Gross Leak Rate: Not reported

VIBRATECH INC A UNIT OF IDEX (Continued) 1000353834

Material Class Type: Raw Sewage
Quantity Spilled: 1
Unkonwn Quantity Spilled: False
Units: Gallons
Quantity Recovered: 1
Unkonwn Quantity Recovered: False
Material: UNKNOWN MATERIAL
Class Type: UNKNOWN MATERIAL
Times Material Entry in File: 9140
CAS Number: Not reported
Last Date: 19941109
DEC Remarks: 10/06/88: MF TELECON WILLIAM LEES, NOT IN, LEFT MESSAGE TO CALL ME. 0820). 10/06/88: MF BILL LEES TELECON, HE CLAIMED BUFFALO ELECTRIC HIRED TO CHANGE TX, ENSCO ENVIRONMENTAL HIRED TO CLEAN AREA AND DISPOSE OF TX S. TX CONTAIN 500K PPM PCB S. TXNOT LEAKING NOW. 12/02/88: MF TELECON WALT GASIOR VIBRATECK), HE CLAIMED BUFFALO ELECTRIC TO START JOB POSSIBLY MONDAY 12/5/88. HE WILL CALL WHEN DATE FIRM. 01/17/89: MF TELECON WALT GASIOR, HE CLAIMED BUFFALO ELECTRIC DISCONNECTED TRANSFORMERS. HE IS NOW WAITING FOR EMSCO TO DISPOSE OF SAME. HE WILL SEND RECEIPTS. 02/06/89: MF RECIIVED COPY OF DISPOSAL RECEIPT, NO FUTHER ACTION NECESSARY.
Remark: SMALL DRIP, WILL REPLACE TRANSFORMER, NOT LEAKING NOW.

RCRA-NonGen:
Date form received by agency: 01/01/2006
Facility name: VIBRATECH INC A UNIT OF IDEX
Facility address: 537 E DELEVAN AVE
BUFFALO, NY 142111007
EPA ID: NYD083530428
Mailing address: E DELEVAN AVE
BUFFALO, NY 14211
Contact:
Contact address: E DELEVAN AVE
BUFFALO, NY 14211
Contact country: US
Contact telephone: Not reported
Contact email: Not reported
EPA Region: 02
Land type: Facility is not located on Indian land. Additional information is not known.
Classification: Non-Generator
Description: Handler: Non-Generators do not presently generate hazardous waste

Handler accessibility indicator: Transferred to the program or state equivalent.

Handler Activities Summary:
U.S. importer of hazardous waste: Unknown
Mixed waste (haz. and radioactive): Unknown
Recycler of hazardous waste: No
Transporter of hazardous waste: No
Treater, storer or disposer of HW: No
Underground injection activity: No
On-site burner exemption: Unknown
Furnace exemption: Unknown
Used oil fuel burner: No
Used oil processor: No
User oil refiner: No
Used oil fuel marketer to burner: No
Used oil Specification marketer: No

VIBRATECH INC A UNIT OF IDEX (Continued) 1000353834

Used oil transfer facility: No
Used oil transporter: No
Off-site waste receiver: Commercial status unknown

Historical Generators:
Date form received by agency: 07/08/1999
Facility name: VIBRATECH INC A UNIT OF IDEX
Classification: Not a generator, verified

Date form received by agency: 08/18/1980
Facility name: VIBRATECH INC A UNIT OF IDEX
Classification: Large Quantity Generator

Violation Status: No violations found

Evaluation Action Summary:
Evaluation date: 05/30/2001
Evaluation: COMPLIANCE EVALUATION INSPECTION ON-SITE
Area of violation: Not reported
Date achieved compliance: Not reported
Evaluation lead agency: State

Evaluation date: 03/23/1993
Evaluation: COMPLIANCE EVALUATION INSPECTION ON-SITE
Area of violation: Not reported
Date achieved compliance: Not reported
Evaluation lead agency: State

Evaluation date: 07/17/1987
Evaluation: COMPLIANCE EVALUATION INSPECTION ON-SITE
Area of violation: Not reported
Date achieved compliance: Not reported
Evaluation lead agency: State

D12 **DELAVAN AUTO PARTS** SWF/LF S108468136
South **505 EAST DELAVAN AVENUE** N/A
1/8-1/4 **BUFFALO, NY 14211**
0.222 mi.
1172 ft. **Site 2 of 3 in cluster D**

Relative: Lower
Actual: 648 ft.

SWF/LF:
Flag: ACTIVE
Secondary Addr: Not reported
Region Code: 9
Phone Number: 7168923312
Owner Name: Lor-Cel Corp.
Owner Type: Private
Owner Address: 505 Delavan Avenue
Owner Addr2: Not reported
Owner City,St,Zip: Buffalo, NY 14212
Owner Email: ksheedy@roadrunner.com
Owner Phone: 7168923312
Contact Name: Not reported
Contact Address: Not reported
Contact Addr2: Not reported
Contact City,St,Zip: 0
Contact Email: Not reported
Contact Phone: 0

DELAVAN AUTO PARTS (Continued) S108468136

Activity Desc:	Vehicle Dismantling
Activity Number:	15J24
Active:	Yes
East Coordinate:	186692
North Coordinate:	4759269
Accuracy Code:	4.2 - Utilization of GIS and existing spatial data
Regulatory Status:	None
Waste Type:	Not reported
Authorization #:	None
Authorization Date:	Not reported
Expiration Date:	Not reported

D13 **DELAVAN AUTO PARTS** FINDS 1000872075
South **505 E DELAVAN AVE** MANIFEST NY0000142133
1/8-1/4 **BUFFALO, NY 14211** RCRA-NonGen
0.222 mi.
1172 ft. **Site 3 of 3 in cluster D**

Relative:
Lower

Actual:
648 ft.

FINDS:
Other Pertinent Environmental Activity Identified at Site

FIS (New York - Facility Information System) is New York's Department of Environmental Conservation (DEC) information system for tracking environmental facility information found across the State.

RCRAInfo is a national information system that supports the Resource Conservation and Recovery Act (RCRA) program through the tracking of events and activities related to facilities that generate, transport, and treat, store, or dispose of hazardous waste. RCRAInfo allows RCRA program staff to track the notification, permit, compliance, and corrective action activities required under RCRA.

NY MANIFEST:

Document ID:	NYC5356260
Manifest Status:	Not reported
Trans1 State ID:	ILD984908202
Trans2 State ID:	Not reported
Generator Ship Date:	08/10/1998
Trans1 Recv Date:	08/10/1998
Trans2 Recv Date:	Not reported
TSD Site Recv Date:	08/10/1998
Part A Recv Date:	Not reported
Part B Recv Date:	Not reported
Generator EPA ID:	NY0000142133
Trans1 EPA ID:	NYD981556541
Trans2 EPA ID:	Not reported
TSDF ID:	NYHJ9192
Waste Code:	D001 - NON-LISTED IGNITABLE WASTES
Quantity:	00009
Units:	G - Gallons (liquids only)* (8.3 pounds)
Number of Containers:	001
Container Type:	DM - Metal drums, barrels
Handling Method:	R Material recovery of more than 75 percent of the total material.
Specific Gravity:	01.00
Year:	98
Manifest Tracking Num:	Not reported

DELAVAN AUTO PARTS (Continued) 1000872075

Import Ind:	Not reported
Export Ind:	Not reported
Discr Quantity Ind:	Not reported
Discr Type Ind:	Not reported
Discr Residue Ind:	Not reported
Discr Partial Reject Ind:	Not reported
Discr Full Reject Ind:	Not reported
Manifest Ref Num:	Not reported
Alt Fac RCRA Id:	Not reported
Alt Fac Sign Date:	Not reported
Mgmt Method Type Code:	Not reported
EPA ID:	NY0000142133
Facility Name:	DELEVAN AUTO PART
Facility Address:	505 E DELAVAN
Facility City:	BUFFALO
Facility Address 2:	Not reported
Country:	USA
Mailing Name:	DELEVAN AUTO PART
Mailing Contact:	MIKE MCDANEY
Mailing Address:	505 E DELAVAN
Mailing Address 2:	Not reported
Mailing City:	BUFFALO
Mailing State:	NY
Mailing Zip:	14211
Mailing Zip4:	Not reported
Mailing Country:	USA
Mailing Phone:	716-892-3312
Document ID:	NYC5212438
Manifest Status:	Not reported
Trans1 State ID:	ILD984908202
Trans2 State ID:	Not reported
Generator Ship Date:	04/21/1998
Trans1 Recv Date:	04/21/1998
Trans2 Recv Date:	Not reported
TSD Site Recv Date:	04/21/1998
Part A Recv Date:	Not reported
Part B Recv Date:	Not reported
Generator EPA ID:	NY0000142133
Trans1 EPA ID:	NYD981556541
Trans2 EPA ID:	Not reported
TSDF ID:	PJ4696
Waste Code:	D001 - NON-LISTED IGNITABLE WASTES
Quantity:	00018
Units:	G - Gallons (liquids only)* (8.3 pounds)
Number of Containers:	002
Container Type:	DM - Metal drums, barrels
Handling Method:	R Material recovery of more than 75 percent of the total material.
Specific Gravity:	01.00
Year:	98
Manifest Tracking Num:	Not reported
Import Ind:	Not reported
Export Ind:	Not reported
Discr Quantity Ind:	Not reported
Discr Type Ind:	Not reported
Discr Residue Ind:	Not reported
Discr Partial Reject Ind:	Not reported

DELAVAN AUTO PARTS (Continued) 1000872075

Discr Full Reject Ind:	Not reported
Manifest Ref Num:	Not reported
Alt Fac RCRA Id:	Not reported
Alt Fac Sign Date:	Not reported
Mgmt Method Type Code:	Not reported
EPA ID:	NY0000142133
Facility Name:	DELEVAN AUTO PART
Facility Address:	505 E DELAVAN
Facility City:	BUFFALO
Facility Address 2:	Not reported
Country:	USA
Mailing Name:	DELEVAN AUTO PART
Mailing Contact:	MIKE MCDANEY
Mailing Address:	505 E DELAVAN
Mailing Address 2:	Not reported
Mailing City:	BUFFALO
Mailing State:	NY
Mailing Zip:	14211
Mailing Zip4:	Not reported
Mailing Country:	USA
Mailing Phone:	716-892-3312

Document ID:	NYC5259238
Manifest Status:	Not reported
Trans1 State ID:	ILD984908202
Trans2 State ID:	Not reported
Generator Ship Date:	05/14/1998
Trans1 Recv Date:	05/14/1998
Trans2 Recv Date:	Not reported
TSD Site Recv Date:	05/14/1998
Part A Recv Date:	Not reported
Part B Recv Date:	Not reported
Generator EPA ID:	NY0000142133
Trans1 EPA ID:	NYD981556541
Trans2 EPA ID:	Not reported
TSDF ID:	PJ4696
Waste Code:	D001 - NON-LISTED IGNITABLE WASTES
Quantity:	00014
Units:	G - Gallons (liquids only)* (8.3 pounds)
Number of Containers:	002
Container Type:	DM - Metal drums, barrels
Handling Method:	R Material recovery of more than 75 percent of the total material.
Specific Gravity:	01.00
Year:	98
Manifest Tracking Num:	Not reported
Import Ind:	Not reported
Export Ind:	Not reported
Discr Quantity Ind:	Not reported
Discr Type Ind:	Not reported
Discr Residue Ind:	Not reported
Discr Partial Reject Ind:	Not reported
Discr Full Reject Ind:	Not reported
Manifest Ref Num:	Not reported
Alt Fac RCRA Id:	Not reported
Alt Fac Sign Date:	Not reported
Mgmt Method Type Code:	Not reported
EPA ID:	NY0000142133

DELAVAN AUTO PARTS (Continued) 1000872075

Facility Name:	DELEVAN AUTO PART
Facility Address:	505 E DELAVAN
Facility City:	BUFFALO
Facility Address 2:	Not reported
Country:	USA
Mailing Name:	DELEVAN AUTO PART
Mailing Contact:	MIKE MCDANEY
Mailing Address:	505 E DELAVAN
Mailing Address 2:	Not reported
Mailing City:	BUFFALO
Mailing State:	NY
Mailing Zip:	14211
Mailing Zip4:	Not reported
Mailing Country:	USA
Mailing Phone:	716-892-3312

Document ID:	NYC4946422
Manifest Status:	Not reported
Trans1 State ID:	ILD984906202
Trans2 State ID:	Not reported
Generator Ship Date:	01/07/1998
Trans1 Recv Date:	01/07/1998
Trans2 Recv Date:	Not reported
TSD Site Recv Date:	01/07/1998
Part A Recv Date:	Not reported
Part B Recv Date:	Not reported
Generator EPA ID:	NY0000142133
Trans1 EPA ID:	NYD981556541
Trans2 EPA ID:	Not reported
TSDF ID:	PJ469G
Waste Code:	D001 - NON-LISTED IGNITABLE WASTES
Quantity:	00009
Units:	G - Gallons (liquids only)* (8.3 pounds)
Number of Containers:	001
Container Type:	DM - Metal drums, barrels
Handling Method:	R Material recovery of more than 75 percent of the total material.
Specific Gravity:	01.00
Year:	98
Manifest Tracking Num:	Not reported
Import Ind:	Not reported
Export Ind:	Not reported
Discr Quantity Ind:	Not reported
Discr Type Ind:	Not reported
Discr Residue Ind:	Not reported
Discr Partial Reject Ind:	Not reported
Discr Full Reject Ind:	Not reported
Manifest Ref Num:	Not reported
Alt Fac RCRA Id:	Not reported
Alt Fac Sign Date:	Not reported
Mgmt Method Type Code:	Not reported
EPA ID:	NY0000142133
Facility Name:	DELEVAN AUTO PART
Facility Address:	505 E DELAVAN
Facility City:	BUFFALO
Facility Address 2:	Not reported
Country:	USA
Mailing Name:	DELEVAN AUTO PART

DELAVAN AUTO PARTS (Continued) 1000872075

Mailing Contact:	MIKE MCDANEY
Mailing Address:	505 E DELAVAN
Mailing Address 2:	Not reported
Mailing City:	BUFFALO
Mailing State:	NY
Mailing Zip:	14211
Mailing Zip4:	Not reported
Mailing Country:	USA
Mailing Phone:	716-892-3312
Document ID:	NYC4988123
Manifest Status:	Not reported
Trans1 State ID:	ILD984908202
Trans2 State ID:	Not reported
Generator Ship Date:	01/29/1998
Trans1 Recv Date:	01/29/1998
Trans2 Recv Date:	Not reported
TSD Site Recv Date:	01/29/1998
Part A Recv Date:	Not reported
Part B Recv Date:	Not reported
Generator EPA ID:	NY0000142133
Trans1 EPA ID:	NYD981556541
Trans2 EPA ID:	Not reported
TSDF ID:	PJ4698
Waste Code:	D001 - NON-LISTED IGNITABLE WASTES
Quantity:	00008
Units:	G - Gallons (liquids only)* (8.3 pounds)
Number of Containers:	001
Container Type:	DM - Metal drums, barrels
Handling Method:	R Material recovery of more than 75 percent of the total material.
Specific Gravity:	01.00
Year:	98
Manifest Tracking Num:	Not reported
Import Ind:	Not reported
Export Ind:	Not reported
Discr Quantity Ind:	Not reported
Discr Type Ind:	Not reported
Discr Residue Ind:	Not reported
Discr Partial Reject Ind:	Not reported
Discr Full Reject Ind:	Not reported
Manifest Ref Num:	Not reported
Alt Fac RCRA Id:	Not reported
Alt Fac Sign Date:	Not reported
Mgmt Method Type Code:	Not reported
EPA ID:	NY0000142133
Facility Name:	DELEVAN AUTO PART
Facility Address:	505 E DELAVAN
Facility City:	BUFFALO
Facility Address 2:	Not reported
Country:	USA
Mailing Name:	DELEVAN AUTO PART
Mailing Contact:	MIKE MCDANEY
Mailing Address:	505 E DELAVAN
Mailing Address 2:	Not reported
Mailing City:	BUFFALO
Mailing State:	NY
Mailing Zip:	14211

DELAVAN AUTO PARTS (Continued) 1000872075

Mailing Zip4:	Not reported
Mailing Country:	USA
Mailing Phone:	716-892-3312
Document ID:	NYC5378073
Manifest Status:	Not reported
Trans1 State ID:	ILD984906202
Trans2 State ID:	Not reported
Generator Ship Date:	09/01/1998
Trans1 Recv Date:	09/01/1998
Trans2 Recv Date:	Not reported
TSD Site Recv Date:	09/01/1998
Part A Recv Date:	Not reported
Part B Recv Date:	Not reported
Generator EPA ID:	NY0000142133
Trans1 EPA ID:	NYD981556541
Trans2 EPA ID:	Not reported
TSDF ID:	MJ1781
Waste Code:	D001 - NON-LISTED IGNITABLE WASTES
Quantity:	00014
Units:	G - Gallons (liquids only)* (8.3 pounds)
Number of Containers:	002
Container Type:	DM - Metal drums, barrels
Handling Method:	R Material recovery of more than 75 percent of the total material.
Specific Gravity:	01.00
Year:	98
Manifest Tracking Num:	Not reported
Import Ind:	Not reported
Export Ind:	Not reported
Discr Quantity Ind:	Not reported
Discr Type Ind:	Not reported
Discr Residue Ind:	Not reported
Discr Partial Reject Ind:	Not reported
Discr Full Reject Ind:	Not reported
Manifest Ref Num:	Not reported
Alt Fac RCRA Id:	Not reported
Alt Fac Sign Date:	Not reported
Mgmt Method Type Code:	Not reported
EPA ID:	NY0000142133
Facility Name:	DELEVAN AUTO PART
Facility Address:	505 E DELAVAN
Facility City:	BUFFALO
Facility Address 2:	Not reported
Country:	USA
Mailing Name:	DELEVAN AUTO PART
Mailing Contact:	MIKE MCDANEY
Mailing Address:	505 E DELAVAN
Mailing Address 2:	Not reported
Mailing City:	BUFFALO
Mailing State:	NY
Mailing Zip:	14211
Mailing Zip4:	Not reported
Mailing Country:	USA
Mailing Phone:	716-892-3312
Document ID:	NYC5245277
Manifest Status:	Not reported

DELAVAN AUTO PARTS (Continued) 1000872075

Trans1 State ID:	ILD984908202
Trans2 State ID:	Not reported
Generator Ship Date:	06/16/1998
Trans1 Recv Date:	06/16/1998
Trans2 Recv Date:	Not reported
TSD Site Recv Date:	06/18/1998
Part A Recv Date:	Not reported
Part B Recv Date:	Not reported
Generator EPA ID:	NY0000142133
Trans1 EPA ID:	NYD981556541
Trans2 EPA ID:	Not reported
TSDF ID:	NYHJ9192
Waste Code:	D001 - NON-LISTED IGNITABLE WASTES
Quantity:	00018
Units:	G - Gallons (liquids only)* (8.3 pounds)
Number of Containers:	002
Container Type:	DM - Metal drums, barrels
Handling Method:	R Material recovery of more than 75 percent of the total material.
Specific Gravity:	01.00
Year:	98
Manifest Tracking Num:	Not reported
Import Ind:	Not reported
Export Ind:	Not reported
Discr Quantity Ind:	Not reported
Discr Type Ind:	Not reported
Discr Residue Ind:	Not reported
Discr Partial Reject Ind:	Not reported
Discr Full Reject Ind:	Not reported
Manifest Ref Num:	Not reported
Alt Fac RCRA Id:	Not reported
Alt Fac Sign Date:	Not reported
Mgmt Method Type Code:	Not reported
EPA ID:	NY0000142133
Facility Name:	DELEVAN AUTO PART
Facility Address:	505 E DELAVAN
Facility City:	BUFFALO
Facility Address 2:	Not reported
Country:	USA
Mailing Name:	DELEVAN AUTO PART
Mailing Contact:	MIKE MCDANEY
Mailing Address:	505 E DELAVAN
Mailing Address 2:	Not reported
Mailing City:	BUFFALO
Mailing State:	NY
Mailing Zip:	14211
Mailing Zip4:	Not reported
Mailing Country:	USA
Mailing Phone:	716-892-3312
Document ID:	NYC5420081
Manifest Status:	Not reported
Trans1 State ID:	ILD984908202
Trans2 State ID:	Not reported
Generator Ship Date:	09/30/1998
Trans1 Recv Date:	09/30/1998
Trans2 Recv Date:	Not reported
TSD Site Recv Date:	09/30/1998

DELAVAN AUTO PARTS (Continued) 1000872075

Part A Recv Date:	Not reported
Part B Recv Date:	Not reported
Generator EPA ID:	NY0000142133
Trans1 EPA ID:	NYD981556541
Trans2 EPA ID:	Not reported
TSDF ID:	IT5466
Waste Code:	D001 - NON-LISTED IGNITABLE WASTES
Quantity:	00014
Units:	G - Gallons (liquids only) (8.3 pounds)
Number of Containers:	002
Container Type:	DM - Metal drums, barrels
Handling Method:	R Material recovery of more than 75 percent of the total material.
Specific Gravity:	01.00
Year:	98
Manifest Tracking Num:	Not reported
Import Ind:	Not reported
Export Ind:	Not reported
Discr Quantity Ind:	Not reported
Discr Type Ind:	Not reported
Discr Residue Ind:	Not reported
Discr Partial Reject Ind:	Not reported
Discr Full Reject Ind:	Not reported
Manifest Ref Num:	Not reported
Alt Fac RCRA Id:	Not reported
Alt Fac Sign Date:	Not reported
Mgmt Method Type Code:	Not reported
EPA ID:	NY0000142133
Facility Name:	DELEVAN AUTO PART
Facility Address:	505 E DELAVAN
Facility City:	BUFFALO
Facility Address 2:	Not reported
Country:	USA
Mailing Name:	DELEVAN AUTO PART
Mailing Contact:	MIKE MCDANEY
Mailing Address:	505 E DELAVAN
Mailing Address 2:	Not reported
Mailing City:	BUFFALO
Mailing State:	NY
Mailing Zip:	14211
Mailing Zip4:	Not reported
Mailing Country:	USA
Mailing Phone:	716-892-3312
Document ID:	NYC5435884
Manifest Status:	Not reported
Trans1 State ID:	ILD984908202
Trans2 State ID:	Not reported
Generator Ship Date:	10/27/1998
Trans1 Recv Date:	10/27/1998
Trans2 Recv Date:	Not reported
TSD Site Recv Date:	10/27/1998
Part A Recv Date:	Not reported
Part B Recv Date:	Not reported
Generator EPA ID:	NY0000142133
Trans1 EPA ID:	NYD981556541
Trans2 EPA ID:	Not reported
TSDF ID:	NYMJ1781

DELAVAN AUTO PARTS (Continued) **1000872075**

Waste Code:	D001 - NON-LISTED IGNITABLE WASTES
Quantity:	00014
Units:	G - Gallons (liquids only)* (8.3 pounds)
Number of Containers:	002
Container Type:	DM - Metal drums, barrels
Handling Method:	R Material recovery of more than 75 percent of the total material.
Specific Gravity:	01.00
Year:	98
Manifest Tracking Num:	Not reported
Import Ind:	Not reported
Export Ind:	Not reported
Discr Quantity Ind:	Not reported
Discr Type Ind:	Not reported
Discr Residue Ind:	Not reported
Discr Partial Reject Ind:	Not reported
Discr Full Reject Ind:	Not reported
Manifest Ref Num:	Not reported
Alt Fac RCRA Id:	Not reported
Alt Fac Sign Date:	Not reported
Mgmt Method Type Code:	Not reported
EPA ID:	NY0000142133
Facility Name:	DELEVAN AUTO PART
Facility Address:	505 E DELAVAN
Facility City:	BUFFALO
Facility Address 2:	Not reported
Country:	USA
Mailing Name:	DELEVAN AUTO PART
Mailing Contact:	MIKE MCDANEY
Mailing Address:	505 E DELAVAN
Mailing Address 2:	Not reported
Mailing City:	BUFFALO
Mailing State:	NY
Mailing Zip:	14211
Mailing Zip4:	Not reported
Mailing Country:	USA
Mailing Phone:	716-892-3312
Document ID:	NYC5314656
Manifest Status:	Not reported
Trans1 State ID:	ILD984808202
Trans2 State ID:	Not reported
Generator Ship Date:	07/17/1998
Trans1 Recv Date:	07/17/1998
Trans2 Recv Date:	Not reported
TSD Site Recv Date:	07/17/1998
Part A Recv Date:	Not reported
Part B Recv Date:	Not reported
Generator EPA ID:	NY0000142133
Trans1 EPA ID:	NYD981556541
Trans2 EPA ID:	Not reported
TSDF ID:	NYLC9100
Waste Code:	D001 - NON-LISTED IGNITABLE WASTES
Quantity:	00016
Units:	G - Gallons (liquids only)* (8.3 pounds)
Number of Containers:	002
Container Type:	DM - Metal drums, barrels
Handling Method:	R Material recovery of more than 75 percent of the total material.

DELAVAN AUTO PARTS (Continued) 1000872075

Discr Type Ind:	Not reported
Discr Residue Ind:	Not reported
Discr Partial Reject Ind:	Not reported
Discr Full Reject Ind:	Not reported
Manifest Ref Num:	Not reported
Alt Fac RCRA Id:	Not reported
Alt Fac Sign Date:	Not reported
Mgmt Method Type Code:	Not reported
EPA ID:	NY0000142133
Facility Name:	DELEVAN AUTO PART
Facility Address:	505 E DELAVAN
Facility City:	BUFFALO
Facility Address 2:	Not reported
Country:	USA
Mailing Name:	DELEVAN AUTO PART
Mailing Contact:	MIKE MCDANEY
Mailing Address:	505 E DELAVAN
Mailing Address 2:	Not reported
Mailing City:	BUFFALO
Mailing State:	NY
Mailing Zip:	14211
Mailing Zip4:	Not reported
Mailing Country:	USA
Mailing Phone:	716-892-3312
Document ID:	NYC5494230
Manifest Status:	Not reported
Trans1 State ID:	ILD984908202
Trans2 State ID:	Not reported
Generator Ship Date:	12/21/1998
Trans1 Recv Date:	12/21/1998
Trans2 Recv Date:	Not reported
TSD Site Recv Date:	12/21/1998
Part A Recv Date:	Not reported
Part B Recv Date:	Not reported
Generator EPA ID:	NY0000142133
Trans1 EPA ID:	NYD981556541
Trans2 EPA ID:	Not reported
TSDF ID:	NYMJ1781
Waste Code:	D001 - NON-LISTED IGNITABLE WASTES
Quantity:	00018
Units:	G - Gallons (liquids only)* (8.3 pounds)
Number of Containers:	002
Container Type:	DM - Metal drums, barrels
Handling Method:	R Material recovery of more than 75 percent of the total material.
Specific Gravity:	01.00
Year:	98
Manifest Tracking Num:	Not reported
Import Ind:	Not reported
Export Ind:	Not reported
Discr Quantity Ind:	Not reported
Discr Type Ind:	Not reported
Discr Residue Ind:	Not reported
Discr Partial Reject Ind:	Not reported
Discr Full Reject Ind:	Not reported
Manifest Ref Num:	Not reported
Alt Fac RCRA Id:	Not reported

DELAVAN AUTO PARTS (Continued) 1000872075

Alt Fac Sign Date:	Not reported
Mgmt Method Type Code:	Not reported
EPA ID:	NY0000142133
Facility Name:	DELEVAN AUTO PART
Facility Address:	505 E DELAVAN
Facility City:	BUFFALO
Facility Address 2:	Not reported
Country:	USA
Mailing Name:	DELEVAN AUTO PART
Mailing Contact:	MIKE MCDANEY
Mailing Address:	505 E DELAVAN
Mailing Address 2:	Not reported
Mailing City:	BUFFALO
Mailing State:	NY
Mailing Zip:	14211
Mailing Zip4:	Not reported
Mailing Country:	USA
Mailing Phone:	716-892-3312
Document ID:	NYC3395823
Manifest Status:	Completed copy
Trans1 State ID:	NYIT5466
Trans2 State ID:	Not reported
Generator Ship Date:	941227
Trans1 Recv Date:	941227
Trans2 Recv Date:	Not reported
TSD Site Recv Date:	941228
Part A Recv Date:	Not reported
Part B Recv Date:	950106
Generator EPA ID:	NY0000142133
Trans1 EPA ID:	ILD984908202
Trans2 EPA ID:	Not reported
TSDF ID:	NYD981556541
Waste Code:	D001 - NON-LISTED IGNITABLE WASTES
Quantity:	00008
Units:	G - Gallons (liquids only)* (8.3 pounds)
Number of Containers:	001
Container Type:	DM - Metal drums, barrels
Handling Method:	R Material recovery of more than 75 percent of the total material.
Specific Gravity:	100
Year:	94
Manifest Tracking Num:	Not reported
Import Ind:	Not reported
Export Ind:	Not reported
Discr Quantity Ind:	Not reported
Discr Type Ind:	Not reported
Discr Residue Ind:	Not reported
Discr Partial Reject Ind:	Not reported
Discr Full Reject Ind:	Not reported
Manifest Ref Num:	Not reported
Alt Fac RCRA Id:	Not reported
Alt Fac Sign Date:	Not reported
Mgmt Method Type Code:	Not reported
EPA ID:	NY0000142133
Facility Name:	DELEVAN AUTO PART
Facility Address:	505 E DELAVAN
Facility City:	BUFFALO

DELAVAN AUTO PARTS (Continued) 1000872075

Facility Address 2:	Not reported
Country:	USA
Mailing Name:	DELEVAN AUTO PART
Mailing Contact:	MIKE MCDANEY
Mailing Address:	505 E DELAVAN
Mailing Address 2:	Not reported
Mailing City:	BUFFALO
Mailing State:	NY
Mailing Zip:	14211
Mailing Zip4:	Not reported
Mailing Country:	USA
Mailing Phone:	716-892-3312
Document ID:	NYC3284526
Manifest Status:	Completed copy
Trans1 State ID:	NYLC9100
Trans2 State ID:	Not reported
Generator Ship Date:	941019
Trans1 Recv Date:	941019
Trans2 Recv Date:	Not reported
TSD Site Recv Date:	941020
Part A Recv Date:	Not reported
Part B Recv Date:	941104
Generator EPA ID:	NY0000142133
Trans1 EPA ID:	ILD984908202
Trans2 EPA ID:	Not reported
TSDF ID:	NYD981556541
Waste Code:	D001 - NON-LISTED IGNITABLE WASTES
Quantity:	00027
Units:	G - Gallons (liquids only)* (8.3 pounds)
Number of Containers:	003
Container Type:	DM - Metal drums, barrels
Handling Method:	R Material recovery of more than 75 percent of the total material.
Specific Gravity:	100
Year:	94
Manifest Tracking Num:	Not reported
Import Ind:	Not reported
Export Ind:	Not reported
Discr Quantity Ind:	Not reported
Discr Type Ind:	Not reported
Discr Residue Ind:	Not reported
Discr Partial Reject Ind:	Not reported
Discr Full Reject Ind:	Not reported
Manifest Ref Num:	Not reported
Alt Fac RCRA Id:	Not reported
Alt Fac Sign Date:	Not reported
Mgmt Method Type Code:	Not reported
EPA ID:	NY0000142133
Facility Name:	DELEVAN AUTO PART
Facility Address:	505 E DELAVAN
Facility City:	BUFFALO
Facility Address 2:	Not reported
Country:	USA
Mailing Name:	DELEVAN AUTO PART
Mailing Contact:	MIKE MCDANEY
Mailing Address:	505 E DELAVAN
Mailing Address 2:	Not reported

DELAVAN AUTO PARTS (Continued) **1000872075**

Mailing City:	BUFFALO
Mailing State:	NY
Mailing Zip:	14211
Mailing Zip4:	Not reported
Mailing Country:	USA
Mailing Phone:	716-892-3312
Document ID:	NYC3183254
Manifest Status:	Completed copy
Trans1 State ID:	NYHJ9192
Trans2 State ID:	Not reported
Generator Ship Date:	940922
Trans1 Recv Date:	940922
Trans2 Recv Date:	Not reported
TSD Site Recv Date:	940923
Part A Recv Date:	Not reported
Part B Recv Date:	941003
Generator EPA ID:	NY0000142133
Trans1 EPA ID:	ILD984908202
Trans2 EPA ID:	Not reported
TSDF ID:	NYD981556541
Waste Code:	D001 - NON-LISTED IGNITABLE WASTES
Quantity:	00003
Units:	G - Gallons (liquids only)* (8.3 pounds)
Number of Containers:	001
Container Type:	DM - Metal drums, barrels
Handling Method:	R Material recovery of more than 75 percent of the total material.
Specific Gravity:	100
Year:	94
Manifest Tracking Num:	Not reported
Import Ind:	Not reported
Export Ind:	Not reported
Discr Quantity Ind:	Not reported
Discr Type Ind:	Not reported
Discr Residue Ind:	Not reported
Discr Partial Reject Ind:	Not reported
Discr Full Reject Ind:	Not reported
Manifest Ref Num:	Not reported
Alt Fac RCRA Id:	Not reported
Alt Fac Sign Date:	Not reported
Mgmt Method Type Code:	Not reported
EPA ID:	NY0000142133
Facility Name:	DELEVAN AUTO PART
Facility Address:	505 E DELAVAN
Facility City:	BUFFALO
Facility Address 2:	Not reported
Country:	USA
Mailing Name:	DELEVAN AUTO PART
Mailing Contact:	MIKE MCDANEY
Mailing Address:	505 E DELAVAN
Mailing Address 2:	Not reported
Mailing City:	BUFFALO
Mailing State:	NY
Mailing Zip:	14211
Mailing Zip4:	Not reported
Mailing Country:	USA
Mailing Phone:	716-892-3312

DELAVAN AUTO PARTS (Continued) 1000872075

Document ID:	NYC3317095
Manifest Status:	Completed copy
Trans1 State ID:	Not reported
Trans2 State ID:	NYIT5466
Generator Ship Date:	941102
Trans1 Recv Date:	941102
Trans2 Recv Date:	Not reported
TSD Site Recv Date:	941103
Part A Recv Date:	Not reported
Part B Recv Date:	941114
Generator EPA ID:	NY0000142133
Trans1 EPA ID:	ILD984908202
Trans2 EPA ID:	Not reported
TSDF ID:	NYD981556541
Waste Code:	D001 - NON-LISTED IGNITABLE WASTES
Quantity:	00006
Units:	G - Gallons (liquids only)* (8.3 pounds)
Number of Containers:	001
Container Type:	DM - Metal drums, barrels
Handling Method:	R Material recovery of more than 75 percent of the total material.
Specific Gravity:	100
Year:	94
Manifest Tracking Num:	Not reported
Import Ind:	Not reported
Export Ind:	Not reported
Discr Quantity Ind:	Not reported
Discr Type Ind:	Not reported
Discr Residue Ind:	Not reported
Discr Partial Reject Ind:	Not reported
Discr Full Reject Ind:	Not reported
Manifest Ref Num:	Not reported
Alt Fac RCRA Id:	Not reported
Alt Fac Sign Date:	Not reported
Mgmt Method Type Code:	Not reported
EPA ID:	NY0000142133
Facility Name:	DELEVAN AUTO PART
Facility Address:	505 E DELAVAN
Facility City:	BUFFALO
Facility Address 2:	Not reported
Country:	USA
Mailing Name:	DELEVAN AUTO PART
Mailing Contact:	MIKE MCDANEY
Mailing Address:	505 E DELAVAN
Mailing Address 2:	Not reported
Mailing City:	BUFFALO
Mailing State:	NY
Mailing Zip:	14211
Mailing Zip4:	Not reported
Mailing Country:	USA
Mailing Phone:	716-892-3312

Document ID:	NYC2413754
Manifest Status:	Completed copy
Trans1 State ID:	Not reported
Trans2 State ID:	Not reported
Generator Ship Date:	940727
Trans1 Recv Date:	940727

DELAVAN AUTO PARTS (Continued) **1000872075**

Trans2 Recv Date:	Not reported
TSD Site Recv Date:	940728
Part A Recv Date:	Not reported
Part B Recv Date:	940812
Generator EPA ID:	NY0000142133
Trans1 EPA ID:	ILD984908202
Trans2 EPA ID:	Not reported
TSDF ID:	NYD981556541
Waste Code:	D001 - NON-LISTED IGNITABLE WASTES
Quantity:	00021
Units:	G - Gallons (liquids only)* (8.3 pounds)
Number of Containers:	003
Container Type:	DM - Metal drums, barrels
Handling Method:	R Material recovery of more than 75 percent of the total material.
Specific Gravity:	100
Year:	94
Manifest Tracking Num:	Not reported
Import Ind:	Not reported
Export Ind:	Not reported
Discr Quantity Ind:	Not reported
Discr Type Ind:	Not reported
Discr Residue Ind:	Not reported
Discr Partial Reject Ind:	Not reported
Discr Full Reject Ind:	Not reported
Manifest Ref Num:	Not reported
Alt Fac RCRA Id:	Not reported
Alt Fac Sign Date:	Not reported
Mgmt Method Type Code:	Not reported
EPA ID:	NY0000142133
Facility Name:	DELEVAN AUTO PART
Facility Address:	505 E DELAVAN
Facility City:	BUFFALO
Facility Address 2:	Not reported
Country:	USA
Mailing Name:	DELEVAN AUTO PART
Mailing Contact:	MIKE MCDANEY
Mailing Address:	505 E DELAVAN
Mailing Address 2:	Not reported
Mailing City:	BUFFALO
Mailing State:	NY
Mailing Zip:	14211
Mailing Zip4:	Not reported
Mailing Country:	USA
Mailing Phone:	716-892-3312
Document ID:	NYC3339911
Manifest Status:	Completed copy
Trans1 State ID:	NYIT5466
Trans2 State ID:	Not reported
Generator Ship Date:	941129
Trans1 Recv Date:	941129
Trans2 Recv Date:	Not reported
TSD Site Recv Date:	941130
Part A Recv Date:	Not reported
Part B Recv Date:	941208
Generator EPA ID:	NY0000142133
Trans1 EPA ID:	ILD984908202

DELAVAN AUTO PARTS (Continued) 1000872075

Trans2 EPA ID:	Not reported
TSDF ID:	NYD981556541
Waste Code:	D001 - NON-LISTED IGNITABLE WASTES
Quantity:	00007
Units:	G - Gallons (liquids only)* (8.3 pounds)
Number of Containers:	001
Container Type:	DM - Metal drums, barrels
Handling Method:	R Material recovery of more than 75 percent of the total material.
Specific Gravity:	100
Year:	94
Manifest Tracking Num:	Not reported
Import Ind:	Not reported
Export Ind:	Not reported
Discr Quantity Ind:	Not reported
Discr Type Ind:	Not reported
Discr Residue Ind:	Not reported
Discr Partial Reject Ind:	Not reported
Discr Full Reject Ind:	Not reported
Manifest Ref Num:	Not reported
Alt Fac RCRA Id:	Not reported
Alt Fac Sign Date:	Not reported
Mgmt Method Type Code:	Not reported
EPA ID:	NY0000142133
Facility Name:	DELEVAN AUTO PART
Facility Address:	505 E DELAVAN
Facility City:	BUFFALO
Facility Address 2:	Not reported
Country:	USA
Mailing Name:	DELEVAN AUTO PART
Mailing Contact:	MIKE MCDANEY
Mailing Address:	505 E DELAVAN
Mailing Address 2:	Not reported
Mailing City:	BUFFALO
Mailing State:	NY
Mailing Zip:	14211
Mailing Zip4:	Not reported
Mailing Country:	USA
Mailing Phone:	716-892-3312
Document ID:	NYC3436806
Manifest Status:	Completed copy
Trans1 State ID:	NYNA1635
Trans2 State ID:	Not reported
Generator Ship Date:	950125
Trans1 Recv Date:	950125
Trans2 Recv Date:	Not reported
TSD Site Recv Date:	950126
Part A Recv Date:	Not reported
Part B Recv Date:	950202
Generator EPA ID:	NY0000142133
Trans1 EPA ID:	ILD984906202
Trans2 EPA ID:	Not reported
TSDF ID:	NYD981556541
Waste Code:	D001 - NON-LISTED IGNITABLE WASTES
Quantity:	00007
Units:	G - Gallons (liquids only)* (8.3 pounds)
Number of Containers:	001

DELAVAN AUTO PARTS (Continued) 1000872075

Container Type:	DM - Metal drums, barrels
Handling Method:	R Material recovery of more than 75 percent of the total material.
Specific Gravity:	100
Year:	95
Manifest Tracking Num:	Not reported
Import Ind:	Not reported
Export Ind:	Not reported
Discr Quantity Ind:	Not reported
Discr Type Ind:	Not reported
Discr Residue Ind:	Not reported.
Discr Partial Reject Ind:	Not reported
Discr Full Reject Ind:	Not reported
Manifest Ref Num:	Not reported
Alt Fac RCRA Id:	Not reported
Alt Fac Sign Date:	Not reported
Mgmt Method Type Code:	Not reported
EPA ID:	NY0000142133
Facility Name:	DELEVAN AUTO PART
Facility Address:	505 E DELAVAN
Facility City:	BUFFALO
Facility Address 2:	Not reported
Country:	USA
Mailing Name:	DELEVAN AUTO PART
Mailing Contact:	MIKE MCDANEY
Mailing Address:	505 E DELAVAN
Mailing Address 2:	Not reported
Mailing City:	BUFFALO
Mailing State:	NY
Mailing Zip:	14211
Mailing Zip4:	Not reported
Mailing Country:	USA
Mailing Phone:	716-892-3312
Document ID:	NYC3457765
Manifest Status:	Completed copy
Trans1 State ID:	NA1635
Trans2 State ID:	Not reported
Generator Ship Date:	950210
Trans1 Recv Date:	950210
Trans2 Recv Date:	Not reported
TSD Site Recv Date:	950213
Part A Recv Date:	Not reported
Part B Recv Date:	950223
Generator EPA ID:	NY0000142133
Trans1 EPA ID:	ILD984908202
Trans2 EPA ID:	Not reported
TSDF ID:	NYD981556541
Waste Code:	D001 - NON-LISTED IGNITABLE WASTES
Quantity:	00017
Units:	G - Gallons (liquids only)* (8.3 pounds)
Number of Containers:	003
Container Type:	DM - Metal drums, barrels
Handling Method:	R Material recovery of more than 75 percent of the total material.
Specific Gravity:	100
Year:	95
Manifest Tracking Num:	Not reported
Import Ind:	Not reported

DELAVAN AUTO PARTS (Continued) 1000872075

Export Ind:	Not reported
Discr Quantity Ind:	Not reported
Discr Type Ind:	Not reported
Discr Residue Ind:	Not reported
Discr Partial Reject Ind:	Not reported
Discr Full Reject Ind:	Not reported
Manifest Ref Num:	Not reported
Alt Fac RCRA Id:	Not reported
Alt Fac Sign Date:	Not reported
Mgmt Method Type Code:	Not reported
EPA ID:	NY0000142133
Facility Name:	DELEVAN AUTO PART
Facility Address:	505 E DELAVAN
Facility City:	BUFFALO
Facility Address 2:	Not reported
Country:	USA
Mailing Name:	DELEVAN AUTO PART
Mailing Contact:	MIKE MCDANEY
Mailing Address:	505 E DELAVAN
Mailing Address 2:	Not reported
Mailing City:	BUFFALO
Mailing State:	NY
Mailing Zip:	14211
Mailing Zip4:	Not reported
Mailing Country:	USA
Mailing Phone:	716-892-3312

Click this hyperlink while viewing on your computer to access
112 additional NY_MANIFEST: record(s) in the EDR Site Report.

RCRA-NonGen:

Date form received by agency:	01/01/2006
Facility name:	DELAVAN AUTO PARTS
Facility address:	505 E DELAVAN AVE BUFFALO, NY 142111005
EPA ID:	NY0000142133
Mailing address:	E DELAVAN AVE BUFFALO, NY 142111005
Contact:	JOSEPH - DIRIENZO
Contact address:	E DELAVAN AVE BUFFALO, NY 142111005
Contact country:	US
Contact telephone:	(716) 892-3312
Contact email:	Not reported
EPA Region:	02
Classification:	Non-Generator
Description:	Handler: Non-Generators do not presently generate hazardous waste

Owner/Operator Summary:

Owner/operator name:	LOR-CEL CORP DBA DELAVAN AUTO PARTS
Owner/operator address:	505 E DELAVAN AVE BUFFALO, NY 14211
Owner/operator country:	Not reported
Owner/operator telephone:	(716) 892-3312
Legal status:	Private
Owner/Operator Type:	Owner

DELAVAN AUTO PARTS (Continued) 1000872075

Owner/Op start date: Not reported
Owner/Op end date: Not reported

Handler accessibilty indicator: Transferred to the program or state equivalent.

Handler Activities Summary:
U.S. importer of hazardous waste: Unknown
Mixed waste (haz. and radioactive): Unknown
Recycler of hazardous waste: No
Transporter of hazardous waste: No
Treater, storer or disposer of HW: No
Underground injection activity: No
On-site burner exemption: Unknown
Furnace exemption: Unknown
Used oil fuel burner: No
Used oil processor: No
User oil refiner: No
Used oil fuel marketer to burner: No
Used oil Specification marketer: No
Used oil transfer facility: No
Used oil transporter: No
Off-site waste receiver: Commercial status unknown

Historical Generators:
Date form received by agency: 03/10/1994
Facility name: DELAVAN AUTO PARTS
Classification: Small Quantity Generator

Hazardous Waste Summary:
Waste code: D001
Waste name: IGNITABLE HAZARDOUS WASTES ARE THOSE WASTES WHICH HAVE A FLASHPOINT OF LESS THAN 140 DEGREES FAHRENHEIT AS DETERMINED BY A PENSKY-MARTENS CLOSED CUP FLASH POINT TESTER. ANOTHER METHOD OF DETERMINING THE FLASH POINT OF A WASTE IS TO REVIEW THE MATERIAL SAFETY DATA SHEET, WHICH CAN BE OBTAINED FROM THE MANUFACTURER OR DISTRIBUTOR OF THE MATERIAL. LACQUER THINNER IS AN EXAMPLE OF A COMMONLY USED SOLVENT WHICH WOULD BE CONSIDERED AS IGNITABLE HAZARDOUS WASTE.

Waste code: D008
Waste name: LEAD

Waste code: D039
Waste name: TETRACHLOROETHYLENE

Violation Status: No violations found

C14
South
1/8-1/4
0.223 mi.
1176 ft.

BEN'S AUTO JUNKYARD
540 EAST DELAVAN AVENUE
BUFFALO, NY

Site 3 of 3 in cluster C

SWF/LF S105056659
NY Spills N/A
NY Hist Spills

Relative:
Lower

Actual:
852 ft.

SWF/LF:
Flag: ACTIVE
Secondary Addr: Not reported
Region Code: 9
Phone Number: 0
Owner Name: Not reported

BEN'S AUTO JUNKYARD (Continued) S105056659

Owner Type:	Not reported
Owner Address:	Not reported
Owner Addr2:	Not reported
Owner City,St,Zip:	Not reported
Owner Email:	Not reported
Owner Phone:	Not reported
Contact Name:	Daniel Dunn
Contact Address:	Dunn Auto Parts
Contact Addr2:	11159 Ridge Road
Contact City,St,Zip:	Medina, NY 14103
Contact Email:	Not reported
Contact Phone:	5857982525
Activity Desc:	Vehicle Dismantling
Activity Number:	15J12
Active:	Yes
East Coordinate:	186828
North Coordinate:	4759307
Accuracy Code:	4.2 - Utilization of GIS and existing spatial data
Regulatory Status:	None
Waste Type:	Not reported
Authorization #:	None
Authorization Date:	Not reported
Expiration Date:	Not reported

NY Spills:

Site ID:	212634
Facility Addr2:	Not reported
Facility ID:	0175041
Spill Number:	0175041
Facility Type:	ER
SWIS:	1502
Region of Spill:	9
Investigator:	FXGALLEG
Referred To:	Not reported
Spill Date:	04/13/01
Reported to Dept:	04/17/01
CID:	30
Spill Cause:	Housekeeping
Water Affected:	Not reported
Spill Source:	Commercial/Industrial
Spill Notifier:	DEC
Cleanup Ceased:	/ /
Cleanup Meets Std:	False
Last Inspection:	/ /
Recommended Penalty:	Penalty Not Recommended
UST Trust:	False
Spill Class:	Possible release with minimal potential for fire or hazard or Known release with no damage. No DEC Response. No corrective action required.
Spill Closed Dt:	05/18/01
Remediation Phase:	0
Date Entered In Computer:	04/17/01
Spill Record Last Update:	05/21/01
Spiller Name:	Not reported
Spiller Company:	BEN'S AUTO
Spiller Address:	450 EAST DELAVAN AVENUE
Spiller City,St,Zip:	BUFFALO, NY

BEN'S AUTO JUNKYARD (Continued) S105056659

Spiller Company: 001
Spiller Phone: Not reported
Contact Name: Not reported
Contact Phone: Not reported
DEC Region: 9
Program Number: 0175041
DER Facility ID: 176155
Site ID: 212634
Operable Unit ID: 852683
Operable Unit: 01
Material ID: 524367
Material Code: 0005A
Material Name: AUTO WASTE FLUIDS
Case No.: Not reported
Material FA: Petroleum
Quantity: 0.00
Units: Gallons
Recovered: 0.00
Resource Affected: Soil
Oxygenate: False
DEC Memo: Start CallerRemark - 0175041 DURING OPERATION OF JUNK YARD, PRACTICES INCLUDE CRUSHING CARS WITH NO PAD BENEATH THEM AND VARIOUS OTHER TYPES OF SPILLAGE ON PREMISES. END CallerRemark - 0175041
Remarks: Start DECRemark - 0175041 Prior to Sept, 2004 data translation this spill Lead DEC Field was "FG" 05/18/01: FG NOTE, REGIONAL DIRECTOR HAS INDICATED THAT ALL JUNKYARD INSPECTIONS SHOULD BE HANDLED BY PETER GRASSO, THIS SPILL SITE IS REFERRED TO MR. GRASSO. NO FURTHER WORK BY SPILLS IS REQUIRED. THE SITE CAN BE CLOSED. END DECRemark - 0175041

NY Hist Spills:
Region of Spill: 9
Spill Number: 0175041
Investigator: FG
Caller Name: Not reported
Caller Agency: Not reported
Caller Phone: Not reported
Notifier Name: Not reported
Notifier Agency: Not reported
Notifier Phone: Not reported
Spill Date/Time: 04/13/2001 12:00
Reported to Dept Date/Time: 04/17/01 12:55
SWIS: 14
Spiller Name: BEN'S AUTO
Spiller Contact: Not reported
Spiller Phone: Not reported
Spiller Address: 450 EAST DELAVAN AVENUE
Spiller City,St,Zip: BUFFALO, NY
Spill Cause: Housekeeping
Reported to Dept: On Land
Water Affected: Not reported
Spill Source: 01
Spill Notifier: DEC
PBS Number: Not reported
Cleanup Ceased: / /
Cleanup Meets Std: False
Last Inspection: / /
Recommended Penalty: Penalty Not Recommended

BEN'S AUTO JUNKYARD (Continued) S105056659

Spiller Cleanup Dt: / /
Enforcement Date: / /
Invstgn Complete: / /
UST Involvement: False
Spill Class: Possible release with minimal potential for fire or hazard or Known release with no damage. No DEC Response. No corrective action required.
Spill Closed Dt: 05/18/01
Corrective Action Plan Submitted: / /
Date Region Sent Summary to Central Office: / /
Date Spill Entered In Computer Data File: 04/17/01
Date Spill Entered In Computer Data File: 12:54
Update Date: 05/21/01
Is Updated: False
PBS Number: Not reported
Tank Number: Not reported
Tank Size: Not reported
Test Method: Not reported
Leak Rate Failed Tank: Not reported
Gross Leak Rate: Not reported
Material Class Type: Petroleum
Quantity Spilled: 0
Unknown Quantity Spilled: True
Units: Gallons
Quantity Recovered: 0
Unknown Quantity Recovered: True
Material: AUTO WASTE FLUIDS
Class Type: AUTO WASTE FLUIDS
Times Material Entry In File: 82
CAS Number: Not reported
Last Date: 19940928
DEC Remarks: 05/18/01: FG NOTE, REGIONAL DIRECTOR HAS INDICATED THAT ALL JUNKYARD INSPECTIONS SHOULD BE HANDLED BY PETER GRASSO, THIS SPILL SITE IS REFERRED TO MR. GRASSO, NO FURTHER WORK BY SPILLS IS REQUIRED. THE SITE CAN BE CLOSED.
Remark: DURING OPERATION OF JUNK YARD, PRACTICES INCLUDE CRUSHING CARS WITH NO PAD BENEATH THEM AND VARIOUS OTHER TYPES OF SPILLAGE ON PREMISES.

E15
SSW
1/8-1/4
0.235 mi.
1243 ft.

473 EAST DELAVAN CORP
473 EAST DELAVAN AVENUE
BUFFALO, NY

LTANKS S100119838
HIST LTANKS N/A

Site 1 of 2 in cluster E

Relative:
Lower

Actual:
647 ft.

LTANKS:
Site ID: 149210
Spill Date: 08/01/89
Facility Addr2: Not reported
Facility ID: 8904709
Program Number: 8904709
SWIS: 1502
Region of Spill: 9
Investigator: SACALAND
Referred To: Not reported
Reported to Dept: 08/10/89
CID: 30
Spill Cause: Tank Failure
Water Affected: Not reported
Spill Source: Commercial/Industrial

473 EAST DELAVAN CORP (Continued) S100119838

Spill Notifier:	DEC
Cleanup Ceased:	/ /
Cleanup Meets Standard:	False
Last Inspection:	01/14/03
Recommended Penalty:	Penalty Not Recommended
UST Involvement:	False
Spill Class:	Known release with minimal potential for fire or hazard. DEC Response. Willing Responsible Party. Corrective action taken.
Spill Closed Dt:	05/10/04
Remediation Phase:	0
Date Entered In Computer:	08/15/89
Spill Record Last Update:	05/10/04
Spills Namer:	Not reported
Spiller Company:	AMERIMART DEVELOPMENT COR
Spiller Phone:	Not reported
Spiller Extention:	Not reported
Spiller Address:	1066 SHERIDAN DRIVE
Spiller City,St,Zip:	TONAWANDA, NY 14150-
Spiller County:	001
Spiller Contact:	Not reported
Spiller Phone:	Not reported
Spiller Extention:	Not reported
DEC Region:	9
Program Number:	8904709
DER Facility ID:	126949
Site ID:	149210
Operable Unit ID:	932312
Operable Unit:	01
Material ID:	448743
Material Code:	0012
Material Name:	Kerosene
Case No.:	Not reported
Material FA:	Petroleum
Quantity:	0.00
Units:	Gallons
Recovered:	0.00
Resource Affected:	Groundwater
Oxygenate:	False
Site ID:	Not reported
Spill Tank Test:	Not reported
Tank Number:	Not reported
Tank Size:	Not reported
Test Method:	Not reported
Leak Rate:	Not reported
Gross Fail:	Not reported
Modified By:	Not reported
Last Modified:	Not reported
Test Method:	Not reported
DEC Memo:	Start CallerRemark - 8904709 UNDERGROUND TANKS REMOVED W/ CONTAMINATION PRESENT IN THE EXCAVATION. MONITORING WELL TO THE NORTH HAS SEVERAL INCHES OF PRODUCT IN IT. END CallerRemark - 8904709
Remarks:	Start DECRemark - 8904709 Prior to Sept, 2004 data translation this spill Lead DEC Field was "SAC" 02/02/89: JDC LEFT MESSAGE FOR MR BRIER TO FORWARD BAILING RESULTS FOR JANUARY 90'. 08/15/89: JDC WILL CONTACT SPILLER AND REQUEST RECOVERY SYSTEMBE INSTALLED TO REMOVE PRODUCT. 08/31/89: WELLS TO BAILED FOR PRODUCT FROM 8/31/89 TO 09/07/89 BY MR BRIER. BAILING RECORD TO BE SUMMITED FOR REVIEW. 09/12/89: MET W/ MR BRIER ON SITE. NORTH WELL 1/2 INCH PRODUCT,

473 EAST DELAVAN CORP (Continued) S100119838

SOUTH WELL DRY. REQUESTED PUMPING OF WELL W/ MONITORING REPORTS TO BE KEPT TO MONITOR PROGRESS. 10/25/89: JDC ON SITE W/ MR BRIER. EXCAVATION FOR NEW KEROSENE TANK NEAR EXSISTING MONITORING WELL SHOWD NO PRODUCT. DEPTH OF EXCAVATION WAS APPROXIMATELY 10 FEET. NEW WELL WILL BE PLACED IN EXCAVATION. 02/26/90: JDC BAILED NORTH WELL AND RECOVERED 1/4 INCH OF PRODUCT. DRAFTED LETTER TO MR BRIER REQUESTING INVENTORY RECORDS OF BAILINGS AND CLEANUP OF CONTAMINATED WELL. 12/11/90: MJH SENT LETTER 12/10/90 REQUESTINGUPDATED STATUS REPORT. 06/13/91: JDC INSPECTED WELLS AND FOUND PETROLEUM LAYER. WAITING FOR STATUS REPORT FROM MR GIERGER. 10/04/91: JDC DRAFTED LETTER TO MR BRIER REQUESTING REMEDIAL STATUS.
07/19/92: JDC INSPECTED SITE AND FOUND THIN LAYER OF PRODUCT IN WELL, WILL DRAFT LETTER REQUESTING REMEDIAL ACTION. 11/04/93: JDC/MR. BRIER/TELECON - REQUESTED THAT MW BE SAMPLED UNDER 8021. HE AGREED TO HAVE SAMPLE DONE. 05/13/94: JDC SENT LETTER REQUESTING SAMPLING, RESPONSE DATE 6/13/94. 06/13/94: JDC LEFT MESSAGE FOR RP TO UPDATE ON STATUS PER 5/13/94 LETTER. 06/14/94: JDC TELCON W/ MR GEIGER, NATURE,S WAY TO DO GW SAMPLING. CK BK 7/30/94. 06/14/94: JDC ON SITE, OBSERVED STEVE FROM NATURE'S WAY BAIL WELL AND COLLECT WATER SAMPLE OF TWO 40ML VIALS AND ONE 1LITER JAR. CK BK 7/15/94. 08/23/94: 8021 RESULTS DATED8/14/94 INDICATE VIOLATION OF GW STANDARDS. SENT LETTER REQUESTING GW TREATMENT VIA PUMP AND TREAT. CK BK 9/21/944. 02/27/95: SENT REMINDER LETTER NO RESPONSE, CK BK 3/13/95. 1/4/96: JDC LEFT VOICE MAIL FOR RP REQUESTING GW SAMPLING AND SITE REMEDIATION PLAN. 2/19/96: NO RESPONSE FROM RP REGARDING SITE REMEDIATION PLAN. WILL INITIATE LEGAL ACTION. 8/13/96: JDC ON SITE AND FOUND NO ACTIVITY. UNABLE TO BAIL WELL FOR CONTENT. WILL INITIATE LEGAL ACTION. 11/15/96: MET W/ TWO PROSPECTIVE BUYERS MR MOHAMAD GALAB AND MR GMAL AHMED OF 2244 SENECA ST, BUFFALO, NY, PH. 826-2723 THEY WILL CONSIDER DOING SITE INVESTIGATION/ CLEANUP AT THE PROPERTY. CURRENTLY NEGOTIATING WITH MR BRIER TO PURCHASE THE PROPERTY WITH CLEANUP CONDITIONS. TO DATE THEY HAVE BEEN DOING SOME SITE RESTORATION. JDC EXPLAINED CURRENT SITE STATUS WITH CLEANUP REQUIREMENTS. RECOMMENDED THEY DO TANK TESTING AND SITE SURVEY TO DETERMINE CONTAMINATION EXTENT BASED ON CURRENT SITE DATA. THEY WILL CONTINUE NEGOTIATIONS W/ MR BREIER AND ADVISE DEC OF PURCHASE STATUS. 12/2/96: JDC TELCON W/ MR GMAL AHMED, HE STATED THAT HIS ATTORNEY HAS SENT PURCHASE PROPOSAL TO MR BRIER. BASIC ELEMENTS ARE THAT MR BRIER WILL HOLD MORTGAGE WITH AN ADJUSTMENT IN THE TOTAL PURCHASE PRICE FORE CLEANUP COSTS. MR AHMED STATED THAT HE AND HIS ASSOCIATE, MR GALAB WOULD INITIATE SITE REMEDIATION REQUIREMENTS AS STATED IN PREVIOUS CORRESPONDANCE TO MR BRIER IF PROPOSAL IS ACCEPTED. HE WILL NOTIFY 12/5/96: DRAFTED SHORT ORDER CONSENT AGAINST MR JAMES BRIER. 3/29/97: JDC RESUBMITTED LEGAL SHORT ORDER CONSENT, INITIAL WAS NOT PROCESSED.11/19/02:AES, SAC INSPECT SITE, 2 MONITORING WELLS FOUND ON-SITE AND A NEW PUMP ISLAND CANOPY WAS INSTALLED, MR. HAROLD GEIGER CAME TO THE SITE, SAC TOLD HIM ABOUT OPEN SPILL, MR. GEIGER SAID HE WAS UNAWARE OF SPILL, SAC TOLD HIM SITE ASSESSMENT ISREQUIRED, WILL FOLLOW UP W/LETTER REQUIRING SITE ASSESSMENT IN A MONTH OR SITE WILL BE REFERRED TO LEGAL DEPARTMENT. 11/21/02:SAC DISCUSS SITE W/PJB, PJB REQUESTED WELLS BE SAMPLED FIRST TO DETERMINE IF PRODUCT REMAINS IN WELL AND TO HAVE WELLS SAMPLED AND ANALYZED, BASED ON RESULTS FURTHER WORK MAYBE REQUIRED, IF NO SAMPLING TAKES PLACE THEN SITE WILL BE REFERED TO LEGAL AFFAIRS. 11/22/02:DRAFTED LETTER REQUIRING SAMPLING AND ANALYZING OF THE WELLS, RESULTS MUST BE RECEIVED BY JANUARY 15, 2003 OR WE REFER SITE TO LEGAL AFFAIRS. 12/17/02:SAC TELECON HAROLD GEIGER, MR. GEIGER SAID THAT HE IS GOING TO CONTACT UPSTATE LABORAOTRIES TO TAKE SAMPLES, HE AGREED TO CONTACT SAC WHEN SAMPLES WILL BE TAKEN AND HE WILL BE PRESENT ALSO. 1/14/03:SAC INSPECT SITE, MET W/HAROLD GEIGER AND SCOTT OVERHOFF - HAZARD EVALUATIONS WHO WAS HIRED TO SAMPLE THE WELLS, BOTH WELLS DID NOT HAVE SEPARATE PHASE PRODUCT, WATER IN BOTH WELLS DID HAVE INTERMITTENT VERY SLIGHT STRINGY SHEEN, WELL NEARESTTHE KEROSENE TANK HAD STRONG STALE/SEWER TYPE ODORS, NO ODORS OBSERVED IN WELL NEAREST THE CORNER.

473 EAST DELAVAN CORP (Continued) S100119838

2/17/03:SAC TELECON SCOTT OVERHOFF - HAZARD EVALUATIONS, MR. OVERHOFF RECEIVED ANALYTICAL RESULTS FROM SAMPLING AND IS WAITING FOR APPROVAL FROM MR. GEIGER TO SEND THEM INTO TO DEC, SAC TELECON HAROLD GEIGER, MR. GEIGER WAS UNAWARE THAT SAMPLE RESULTS WERE NOT SENT TO DEC AND WILL CALL HAZARD EVALUATIONS TO APPROVE HAVING THE RESULTS SENT TO DEC, SAC DRAFTED LETTER REQUIRING RESULTS BY 2/28/03. 2/18/03:SAC TELECON SCOTT OVERHOFF, HE SPOKE TO MR. GEIGER AND HE WILL BE SENDING IN A COPY OF THE RESULTS FROM THE WELL SAMPLING. 2/20/03:RECEIVED COPY OF RESULTS FROM WELL SAMPLING, THE RESULTS OF THE SOUTH WELL ARE ABOVE GROUNDWATER STANDARDS AND THE TOTAL 8260 STARS PARAMETERS ARE ALMOST 11000 ppb WITH A TOLUENE CONCENTRATION OF 9700 ppb, DRAFTED LETTER REQUIRING WORKPLAN BY 4/15/03. 4/2/03:SAC MET W/HAROLD GEIGER, MR. GEIGER REQUESTED THAT HE ONLY TREAT THE WELL, SAC AGREED TOALLOW THIS AS A FIRST APPROACH, MR. GEIGER WILL CONTACT SCOTT OVERHOFF TO DEVELOP WORKPLAN AND DO THE WORK. 4/16/03:RECEIVED WORKPLAN FROM ENSOL TO BIOTREAT THE WELLS ON-SITE THROUGH FOUR INJECTIONS. 8/27/03:RECEIVED FIELD REPORTS FOR THE BIOTREATMENT OF THE WELLS. 10/30/03:RECEIVED RESULTS OF SAMPLING AFTER BIO-TREATMENT, LEVELS IN WELLS HAVE DECREASED, NORTH WELL HAD LEVEL OF 3.07 ug/l FOR VOLATILES AND 29.2 ug/l FOR MTBE, SOUTH WELL LEVEL WAS ND AND 3.04 ug/l FOR MTBE. 11/10/03:DRAFTED LETTER REQUIRING ADDITIONAL SAMPLING OF WELLS NEXT SPRING. 4/22/04:RECEIVED SECOND ROUND OF WELL SAMPLING. 5/10/04:REVIEWED 2ND ROUND OF SAMPLING, RESULTS WERE BELOW GW STANDARDS EXCEPT FOR MTBE ON A LOW LEVEL, NO FURTHER WORK REQUIRED, DRAFTED "I" LETTER. END DECRemark - 8904709

HIST LTANKS:

Region of Spill:	9
Spill Number:	8904709
Investigator:	SAC
Caller Name:	Not reported
Caller Agency:	Not reported
Caller Phone:	Not reported
Caller Extension:	Not reported
Notifier Name:	Not reported
Notifier Agency:	Not reported
Notifier Phone:	Not reported
Notifier Extension:	Not reported
Spill Date:	08/01/1989
Spill Time:	12:00
Reported to Department Date:	08/10/89
Reported to Department Time:	13:30
SWIS:	14
Spiller Contact:	Not reported
Spiller Phone:	Not reported
Spiller Extention:	Not reported
Spiller Name:	473 EAST DELAVAN CORP.
Spiller Address:	Not reported
Spiller City,St,Zip:	GRAND ISLAND, NY
Facility Contact:	Not reported
Facility Phone:	Not reported
Facility Extention:	Not reported
Spill Cause:	Tank Failure
Resource Affectd:	Groundwater
Water Affected:	Not reported
Spill Source:	Other Commercial/Industrial
Spill Notifier:	DEC
PBS Number:	Not reported
Cleanup Ceased:	/ /
Cleanup Meets Standard:	False

473 EAST DELAVAN CORP (Continued) S100119838

Last Inspection: 08/10/89
Recommended Penalty: Penalty Not Recommended
Spiller Cleanup Date: / /
Enforcement Date: / /
Investigation Complete: / /
UST Involvement: False
Spill Class: Known release with minimal potential for fire or hazard. DEC Response. Willing Responsible Party. Corrective action taken.
Spill Closed Dt: / /
Date Region Sent Summary to Central Office: / /
Corrective Action Plan Submitted: / /
Date Spill Entered In Computer Data File: 08/15/89
Time Spill Entered In Computer Data File: Not reported
Spill Record Last Update: 01/10/00
Is Updated: False
PBS Number: Not reported
Tank Number: Not reported
Tank Size: Not reported
Test Method: Not reported
Leak Rate Failed Tank: Not reported
Gross Leak Rate: Not reported
Material Class Type: Petroleum
Quantity Spilled: 0
Unknown Quantity Spilled: False
Units: Gallons
Quantity Recovered: 0
Unkonwn Quantity Recovered: False
Material: KEROSENE
Class Type: KEROSENE
Times Material Entry In File: 2052
CAS Number: Not reported
Last Date: 19940928
DEC Remarks: 02/02/89: JDC LEFT MESSAGE FOR MR BRIER TO FORWARD BAILING RESULTS FOR JANUARY 90 . 08/15/89: JDC WILL CONTACT SPILLER AND REQUEST RECOVERY SYSTEM BE INSTALLED TO REMOVE PRODUCT. 08/31/89: WELLS TO BAILED FOR PRODUCT FROM 8/31/89 TO 09/07/89 BY MR BRIER. BAILING RECORD TO BE SUMMITED FOR REVIEW. 09/12/89: MET W/ MR BRIER ON SITE. NORTH WELL 1/2 INCH PRODUCT, SOUTH WELL DRY. REQUESTED PUMPING OF WELL W/ MONITORING REPORTS TO BE KEPT TO MONITOR PROGRESS. 10/25/89: JDC ON-SITE W/ MR BRIER. EXCAVATION FOR NEW KEROSENE TANK NEAR EXSISTING MONITORING WELL SHOWD NO PRODUCT. DEPTH OF EXCAVATION WAS APPROXIMATELY 10 FEET. NEW WELL WILL BE PLACED IN EXCAVATION. 02/28/90: JDC BAILED NORTH WELL AND RECOVERED 1/4 INCH OF PRODUCT. DRAFTED LETTER TO MRBRIER REQUESTING INVENTORY RECORDS OF BAILINGS AND CLEANUP OF CONTAMINATED WELL. 12/11/90: MJH SENT LETTER 12/10/90 REQUESTING UPDATED STATUS REPORT. 06/13/91: JDC INSPECTED WELLS AND FOUND PETROLEUM LAYER. WAITING FOR STATUS REPORT FROM MR GIERGER.10/04/91: JDC DRAFTED LETTER TO MR BRIER REQUESTING REMEDIAL STATUS. . 07/19/92: JDC INSPECTED SITE AND FOUND THIN LAYER OF PRODUCT IN WELL. WILL DRAFT LETTER REQUESTING REMEDIAL ACTION. 11/04/93: JDC/MR. BRIER/TELECON - REQUESTED THAT MW BE SAMPLEDUNDER 8021. HE AGREED TO HAVE SAMPLE DONE. 05/13/94: JDC SENT LETTER REQUESTING SAMPLING, RESPONSE DATE 6/13/94. 06/13/94: JDC LEFT MESSAGE FOR RP TO UPDATE ON STATUS PER 5/13/94 LETTER. 06/14/94: JDC TELCON W/ MR GEIGER, NATURE,S WAY TO DO GW SAMPLING. CK BK 7/30/94. 06/14/94: JDC ON SITE, OBSERVED STEVE FROM NATURE S WAY BAIL WELL AND COLLECT WATER SAMPLE OF TWO 40ML VIALS AND ONE 1LITER JAR. CK BK 7/15/94. 08/23/94: 8021 RESULTS DATED6/14/94 INDICATE VIOLATION OF GW STANDARDS. SENT LETTER REQUESTING GW TREATMENT VIA PUMP AND TREAT. CK BK 9/21/944. 02/27/95: SENT REMINDER LETTER NO RESPONSE. CK BK 3/13/95. 1/4/96: JDC LEFT VOICE MAIL FOR RP REQUESTING GW

473 EAST DELAVAN CORP (Continued) S100119838

SAMPLING AND SITE REMEDIATION PLAN. 2/19/96: NO RESPONSE FROM RP REGARDING SITE REMEDIATION PLAN. WILL INITIATE LEGAL ACTION. 8/13/96: JDC ON SITE AND FOUND NO ACTIVITY. UNABLE TO BAIL WELL FOR CONTENT. WILL INITIATE LEGAL ACTION. 11/15/96: MET W/ TWO PROSPECTIVE BUYERS MR MOHAMAD GALAB AND MR GMAL AHMED OF 2244 SENECA ST, BUFFALO, NY, PH. 826-2723 THEY WILL CONSIDER DOING SITE INVESTIGATION/ CLEANUP AT THE PROPERTY. CURRENTLY NEGOTIATING WITH MR BRIER TO PURCHASE THE PROPERTY WITH CLEANUP CONDITIONS. TO DATE THEY HAVE BEEN DOING SOME SITE RESTORATION. JDC EXPLAINED CURRENT SITE STATUS WITH CLEANUP REQUIREMENTS. RECOMMENDED THEY DO TANK TESTING AND SITE SURVEY TO DETERMINE CONTAMINATION EXTENT BASED ON CURRENT SITE DATA. THEY WILL CONTINUE NEGOTIATIONS W/ MR BREIER AND ADVISE DEC OF PURCHASE STATUS. 12/2/96: JDC TELCON W/ MR GMAL AHMED, HE STATED THAT HIS ATTORNEY HAS SENT PURCHASE PROPOSAL TO MR BRIER. BASIC ELEMENTS ARE THAT MR BRIER WILL HOLD MORTGAGE WITH AN ADJUSTMENT IN THE TOTAL PURCHASE PRICE FORE CLEANUP COSTS. MR AHMED STATED THAT HE AND HIS ASSOCIATE, MR GALAB WOULD INITIATE SITE REMEDIATION REQUIREMENTS AS STATED IN PREVIOUS CORRESPONDANCE TO MR BRIER IF PROPOSAL IS ACCEPTED. HE WILL NOTIFY 12/5/96: DRAFTED SHORT ORDER CONSENT AGAINST MR JAMES BRIER. 3/29/97: JDC RESUBMITTED LEGAL SHORT ORDERCONSENT, INITIAL WAS NOT PROCESSED.

Spill Cause: UNDERGROUND TANKS REMOVED W/ CONTAMINATION PRESENT IN THE EXCAVATION. MONITORING WELL TO THE NORTH HAS SEVERAL INCHES OF PRODUCT IN IT.

E16 **TEXAS GAS CONVENIENT MARKET** UST U001851696
SSW **473 E DELAVAN AVE** HIST UST N/A
1/8-1/4 **BUFFALO, NY 14215**
0.235 mi.
1243 ft. Site 2 of 2 in cluster E

Relative: **Lower**

Actual: **647 ft.**

UST:

UST:

Facility Id:	9-221090
Region:	STATE
Expiration Date:	07/20/12
Renewal Date:	03/08/02
Total Capacity:	23000
Facility Type:	Not reported
Mailing Company:	AMERIMART DEVELOPMENT CO. INC.
Mailing Title:	Not reported
Mailing Contact:	BERNARD FERER
Mailing Address:	PO BOX 811
Mailing Address 2:	1066 SHERIDAN DR
Mailing City:	TONAWANDA
Mailing State:	NY
Mailing Zip Code:	14150
Mailing Phone No:	(716) 874-7000
Mailing Email:	Not reported
Owner Title:	PRESIDENT
Owner Name:	AMERIMART DEVELOPMENT CO. INC
Owner Address:	P.O. BOX 473
Owner Address 2:	Not reported
Owner State:	NY
Owner Zip Code:	14072
Owner Phone:	(716) 773-1677
Owner Company:	473 E DELAVAN INC
Emergency Contact:	YOUSIF ALEZI
Emergency Phone:	(716) 894-1232
Operator:	YOUSIF ALEZI
Operator Phone:	(716) 894-1232

TEXAS GAS CONVENIENT MARKET (Continued) U001851696

Owner City:	GRAND ISLAND
Owner Sub Type:	Corporate or Commercial
UTM X:	186820.31789
UTM Y:	4759288.35211
Site Type Name:	Retail Gasoline Sales
Site Type Status:	Active
Comments:	01/10/00 Site inspection, approx. 9:45 A.M. One unlabeled fillport. A plain, black lid covers this fillport. PFK 03/12/02 Inspection w/ECO Phelps. Numerous violations. PFK 04/30/02 Documentation received from RP. All issues addressed. "
Program Type:	PBS
Tank Number:	1
Tank Location Name:	Underground
Tank Status:	In Service
Tank Model:	Not reported
Pipe Model:	Not reported
Active Status:	Active
Install Date:	10/01/71
Capacity Gallons:	10000
Material Name:	Gasoline
Percentage:	100.00
Tank Type Name:	Fiberglass Coated Steel
Tank Internal Protection:	Fiberglass Liner (FRP)
Tank Internal Protection 1:	Fiberglass
Tank Internal Protection 2:	Not reported
Pipe Location Name:	Underground/On-ground
Pipe Type Name:	Equivalent Technology
Pipe External Protection 1:	Wrapped
Pipe External Protection 2:	Not reported
Tank Secondary Containment 1:	None
Tank Secondary Containment 2:	Not reported
Pipe Secondary Containment:	Not reported
Tank Leak Detection 1:	Groundwater Well
Tank Leak Detection 2:	Not reported
Pipe Leak Detection 1:	Pressurized Piping Leak Detector
Pipe Leak Detection 2:	Not reported
Type Of Overfill Prevention 1:	None
Type Of Overfill Prevention 2:	Not reported
Dispenser Method:	Submersible
Spill Prevention:	Catch Basin
Tightness Test Method:	Homer EZ Check I or II
Date Tested:	11/11/86
Next Test Date:	/ /
Date Tank Closed:	/ /

Tank Number:	2
Tank Location Name:	Underground
Tank Status:	In Service
Tank Model:	Not reported
Pipe Model:	Not reported
Active Status:	Active
Install Date:	10/01/71
Capacity Gallons:	10000
Material Name:	Gasoline

TEXAS GAS CONVENIENT MARKET (Continued) U001851696

Percentage:	100.00
Tank Type Name:	Fiberglass Coated Steel
Tank Internal Protection:	Fiberglass Liner (FRP)
Tank Internal Protection 1:	Fiberglass
Tank Internal Protection 2:	Not reported
Pipe Location Name:	Underground/On-ground
Pipe Type Name:	Equivalent Technology
Pipe External Protection 1:	Wrapped
Pipe External Protection 2:	Not reported
Tank Secondary Containment 1:	None
Tank Secondary Containment 2:	Not reported
Pipe Secondary Containment:	Not reported
Tank Leak Detection 1:	Groundwater Well
Tank Leak Detection 2:	Not reported
Pipe Leak Detection 1:	Pressurized Piping Leak Detector
Pipe Leak Detection 2:	Not reported
Type Of Overfill Prevention 1:	None
Type Of Overfill Prevention 2:	Not reported
Dispenser Method:	Submersible
Spill Prevention:	Catch Basin
Tightness Test Method:	Horner EZ Check I or II
Date Tested:	12/01/88
Next Test Date:	/ /
Date Tank Closed:	/ /

Tank Number:	3
Tank Location Name:	Underground
Tank Status:	Closed Prior to Micro Conversion, 03/91
Tank Model:	Not reported
Pipe Model:	Not reported
Active Status:	Inactive
Install Date:	10/01/71
Capacity Gallons:	2000
Material Name:	#2 Fuel Oil
Percentage:	100.00
Tank Type Name:	Steel/Carbon Steel/Iron
Tank Internal Protection:	None
Tank Internal Protection 1:	None
Tank Internal Protection 2:	Not reported
Pipe Location Name:	No Piping
Pipe Type Name:	Galvanized Steel
Pipe External Protection 1:	None
Pipe External Protection 2:	Not reported
Tank Secondary Containment 1:	None
Tank Secondary Containment 2:	Not reported
Pipe Secondary Containment:	Not reported
Tank Leak Detection 1:	None
Tank Leak Detection 2:	Not reported
Pipe Leak Detection 1:	Not reported
Pipe Leak Detection 2:	Not reported
Type Of Overfill Prevention 1:	None
Type Of Overfill Prevention 2:	Not reported
Dispenser Method:	Suction
Spill Prevention:	Not reported
Tightness Test Method:	Testing Not Required
Date Tested:	/ /

TEXAS GAS CONVENIENT MARKET (Continued) U001851696

Next Test Date: / /
Date Tank Closed: / /

Tank Number: 4
Tank Location Name: Underground
Tank Status: Closed Prior to Micro Conversion, 03/91
Tank Model: Not reported
Pipe Model: Not reported
Active Status: Inactive
Install Date: 10/01/71
Capacity Gallons: 2000
Material Name: #2 Fuel Oil
Percentage: 100.00
Tank Type Name: Steel/Carbon Steel/Iron
Tank Internal Protection: None
Tank Internal Protection 1: None
Tank Internal Protection 2: Not reported
Pipe Location Name: No Piping
Pipe Type Name: Galvanized Steel
Pipe External Protection 1: None
Pipe External Protection 2: Not reported
Tank Secondary Containment 1: None
Tank Secondary Containment 2: Not reported
Pipe Secondary Containment: Not reported
Tank Leak Detection 1: None
Tank Leak Detection 2: Not reported
Pipe Leak Detection 1: Not reported
Pipe Leak Detection 2: Not reported
Type Of Overfill Prevention 1: None
Type Of Overfill Prevention 2: Not reported
Dispenser Method: Suction
Spill Prevention: Not reported
Tightness Test Method: Testing Not Required
Date Tested: / /
Next Test Date: / /
Date Tank Closed: / /

Tank Number: 5
Tank Location Name: Underground
Tank Status: In Service
Tank Model: Not reported
Pipe Model: Not reported
Active Status: Active
Install Date: 11/01/89
Capacity Gallons: 3000
Material Name: Kerosene
Percentage: 100.00
Tank Type Name: Steel/Carbon Steel/Iron
Tank Internal Protection: None
Tank Internal Protection 1: Original Sacrificial Anode
Tank Internal Protection 2: Not reported
Pipe Location Name: Underground/On-ground
Pipe Type Name: Steel/Carbon Steel/Iron
Pipe External Protection 1: Original Sacrificial Anode
Pipe External Protection 2: Wrapped

TEXAS GAS CONVENIENT MARKET (Continued) U001851696

Next Test Date: / /
Date Tank Closed: / /

Tank Number: 4
Tank Location Name: Underground
Tank Status: Closed Prior to Micro Conversion, 03/91
Tank Model: Not reported
Pipe Model: Not reported
Active Status: Inactive
Install Date: 10/01/71
Capacity Gallons: 2000
Material Name: #2 Fuel Oil
Percentage: 100.00
Tank Type Name: Steel/Carbon Steel/Iron
Tank Internal Protection: None
Tank Internal Protection 1: None
Tank Internal Protection 2: Not reported
Pipe Location Name: No Piping
Pipe Type Name: Galvanized Steel
Pipe External Protection 1: None
Pipe External Protection 2: Not reported
Tank Secondary Containment 1: None
Tank Secondary Containment 2: Not reported
Pipe Secondary Containment: Not reported
Tank Leak Detection 1: None
Tank Leak Detection 2: Not reported
Pipe Leak Detection 1: Not reported
Pipe Leak Detection 2: Not reported
Type Of Overfill Prevention 1: None
Type Of Overfill Prevention 2: Not reported
Dispenser Method: Suction
Spill Prevention: Not reported
Tightness Test Method: Testing Not Required
Date Tested: / /
Next Test Date: / /
Date Tank Closed: / /

Tank Number: 5
Tank Location Name: Underground
Tank Status: In Service
Tank Model: Not reported
Pipe Model: Not reported
Active Status: Active
Install Date: 11/01/89
Capacity Gallons: 3000
Material Name: Kerosene
Percentage: 100.00
Tank Type Name: Steel/Carbon Steel/Iron
Tank Internal Protection: None
Tank Internal Protection 1: Original Sacrificial Anode
Tank Internal Protection 2: Not reported
Pipe Location Name: Underground/On-ground
Pipe Type Name: Steel/Carbon Steel/Iron
Pipe External Protection 1: Original Sacrificial Anode
Pipe External Protection 2: Wrapped

TEXAS GAS CONVENIENT MARKET (Continued) U001851696

Dead Letter:	False
CBS Number:	Not reported
Town or City:	BUFFALO (C)
County Code:	14
Town or City:	02
Region:	9
Tank Id:	1
Tank Location:	UNDERGROUND
Tank Status:	In Service
Install Date:	19711001
Capacity (gals):	10000
Product Stored:	UNLEADED GASOLINE
Tank Type:	Fiberglass reinforced plastic [FRP]
Tank Internal:	None
Tank External:	40
Pipe Location:	Underground
Pipe Type:	GALVANIZED STEEL
Pipe Internal:	None
Pipe External:	None
Second Containment:	None
Leak Detection:	30
Overfill Prot:	None
Dispenser:	Submersible
Date Tested:	12/01/1988
Next Test Date:	Not reported
Missing Data for Tank:	No Missing Data
Date Closed:	Not reported
Test Method:	Homer EZ Check
Deleted:	False
Updated:	True
Lat/long:	Not reported

Tank Id:	2
Tank Location:	UNDERGROUND
Tank Status:	In Service
Install Date:	19711001
Capacity (gals):	10000
Product Stored:	UNLEADED GASOLINE
Tank Type:	Fiberglass reinforced plastic [FRP]
Tank Internal:	None
Tank External:	40
Pipe Location:	Underground
Pipe Type:	GALVANIZED STEEL
Pipe Internal:	None
Pipe External:	None
Second Containment:	None
Leak Detection:	30
Overfill Prot:	None
Dispenser:	Submersible
Date Tested:	12/01/1988
Next Test Date:	Not reported
Missing Data for Tank:	No Missing Data
Date Closed:	Not reported
Test Method:	Homer EZ Check
Deleted:	False

TEXAS GAS CONVENIENT MARKET (Continued) U001851696

Updated: True
Lat/long: Not reported

Tank Id: 3
Tank Location: UNDERGROUND
Tank Status: Closed Before April 1, 1991
Install Date: 19711001
Capacity (gals): 2000
Product Stored: NOS 1,2, OR 4 FUEL OIL
Tank Type: Steel/carbon steel
Tank Internal: Not reported
Tank External: Not reported
Pipe Location: Not reported
Pipe Type: GALVANIZED STEEL
Pipe Internal: Not reported
Pipe External: Not reported
Second Containment: None
Leak Detection: None
Overfill Prot: Not reported
Dispenser: Suction
Date Tested: Not reported
Next Test Date: Not reported
Missing Data for Tank: Minor Data Missing
Date Closed: Not reported
Test Method: Not reported
Deleted: False
Updated: False
Lat/long: Not reported

Tank Id: 4
Tank Location: UNDERGROUND
Tank Status: Closed Before April 1, 1991
Install Date: 19711001
Capacity (gals): 2000
Product Stored: NOS 1,2, OR 4 FUEL OIL
Tank Type: Steel/carbon steel
Tank Internal: Not reported
Tank External: Not reported
Pipe Location: Not reported
Pipe Type: GALVANIZED STEEL
Pipe Internal: Not reported
Pipe External: Not reported
Second Containment: None
Leak Detection: None
Overfill Prot: Not reported
Dispenser: Suction
Date Tested: Not reported
Next Test Date: Not reported
Missing Data for Tank: Minor Data Missing
Date Closed: Not reported
Test Method: Not reported
Deleted: False
Updated: False
Lat/long: Not reported

TEXAS GAS CONVENIENT MARKET (Continued) U001851696

Tank Id:	5
Tank Location:	UNDERGROUND
Tank Status:	In Service
Install Date:	19891101
Capacity (gals):	3000
Product Stored:	KEROSENE
Tank Type:	Steel/carbon steel
Tank Internal:	None
Tank External:	20
Pipe Location:	Underground
Pipe Type:	GALVANIZED STEEL
Pipe Internal:	None
Pipe External:	None
Second Containment:	20
Leak Detection:	30
Overfill Prot:	None
Dispenser:	Suction
Date Tested:	Not reported
Next Test Date:	Not reported
Missing Data for Tank:	No Missing Data
Date Closed:	Not reported
Test Method:	Not reported
Deleted:	False
Updated:	True
Lat/long:	Not reported

17
WNW
1/4-1/2
0.256 mi.
1351 ft.

TRINIDAD PARK - BUFFALO
MONTICELLO STREET
BUFFALO, NY

LTANKS S102234075
HIST LTANKS N/A

Relative:
Lower

Actual:
650 ft.

LTANKS:

Site ID:	237086
Spill Date:	07/01/95
Facility Addr2:	Not reported
Facility ID:	9504827
Program Number:	9504827
SWIS:	1502
Region of Spill:	9
Investigator:	COOKE
Referred To:	Not reported
Reported to Dept:	07/20/95
CID:	Not reported
Spill Cause:	Tank Failure
Water Affected:	Not reported
Spill Source:	Institutional, Educational, Gov:, Other
Spill Notifier:	Citizen
Cleanup Ceased:	12/11/95
Cleanup Meets Standard:	True
Last Inspection:	07/20/95
Recommended Penalty:	Penalty Not Recommended
UST Involvement:	False
Spill Class:	Known release that creates potential for fire or hazard. DEC Response. Unable/unwilling Responsible Party. Corrective action taken. (ISR)
Spill Closed Dt:	12/11/95
Remediation Phase:	0
Date Entered In Computer:	01/30/80

TRINIDAD PARK - BUFFALO (Continued) **S102234075**

Spill Record Last Update:	12/16/97
Spille Namer:	Not reported
Spiller Company:	CITY OF BUFFALO
Spiller Phone:	(716) 851-5803
Spiller Extention:	Not reported
Spiller Address:	CITY HALL
Spiller City,St,Zip:	BUFFALO, NY 14214-
Spiller County:	001
Spiller Contact:	Not reported
Spiller Phone:	Not reported
Spiller Extention:	Not reported
DEC Region:	9
Program Number:	9504827
DER Facility ID:	195326
Site ID:	237086
Operable Unit ID:	1015743
Operable Unit:	01
Material ID:	386347
Material Code:	0004B
Material Name:	BLACKTOP
Case No.:	Not reported
Material FA:	Petroleum
Quantity:	0.00
Units:	Gallons
Recovered:	0.00
Resource Affected:	Soil
Oxygenate:	False
Site ID:	Not reported
Spill Tank Test:	Not reported
Tank Number:	Not reported
Tank Size:	Not reported
Test Method:	Not reported
Leak Rate:	Not reported
Gross Fail:	Not reported
Modified By:	Not reported
Last Modified:	Not reported
Test Method:	Not reported
DEC Memo:	Start CallerRemark - 9504827 MATERIAL OZZING UP FROM AROUND BIKE PATH, CALLER STATED THAT PARK IS AN OLD INDUSTRIAL SITE WERE BLACKTOP WAS MANUFACTURED. END CallerRemark - 9504827
Remarks:	Start DECRemark - 9504827 Prior to Sept, 2004 data translation this spill Lead DEC Field was "JDC" 07/20/95: JDC CONTACTED CITY PARKS AND CONFIRMED SPILL INFORMATION. CITY HAS TAKEN NO ACTION WITH THE MATTER WITH PAST COMPLAINTS. FRANK SALVO, PARK SUPER, REFERRED PARK COMMISSIONER, RON EMPRIC. 07/20/95: JDC TELECON WITH RON EMPRIC AND ADVISED HIM OF SITUATION, WAS REFERRED TO MIKE KANE, ENVIR PLANNING. JDC INSPECTED SITE AND FOUND BLACK TAR AT WALKWAY. WAS NOT MOVING, HAD NO ODOR. 07/20/95: TOOK PHOTO OF AREA. NO SOURCE EVIDENT, RR TRACKS TO THE EAST SHOWED NO SIGNS OF SIMILAR CONTAMINATION AT EMBANKMENT. WILL CONTACT MR KANE ON 7/24. 07/24/95: JDC TELECON WITH MR KANE AND ADVISED ON HIS REQUEST OF POTENTIAL COSTS FOR CLEANUP. WILL RETURN MY CALL WITH WHAT ACTION THE CITY WILL TAKE ON THE MATTER. 08/15/95: JDC TELECON WITH MR KANE WHO WILL BE CONTACTING THE COMMISSIONER REGARDING CURRENT SITE REMEDIATION STATUS. WILL SEND CONFIRMATION LETTER WHEN CLEANUP ACTION IS KNOWN. 08/22/95: JDC TELECON WITH MR KANE, THEY WILL BE DOING CLEANUP PER OUR REQUIREMENTS. REQUESTED HE RESPOND WITH REMMEDIATION PLAN WHEN OUR LETTER IS RECEIVED. 08/30/95: RMC/TOM BRUMMER, CITY/PHONE FD HAS RECEIVED ADDITIONAL COMPLAINTS,RMC ADVISED THAT CITY HAS AGREED TO UNDERTAKE CLEANUP, BRUMMER TO

TRINIDAD PARK - BUFFALO (Continued) S102234075

CONTACT MIKE KANE. 09/05/95: JDC TELECON WITH MIKE KANE AND JIM SMITH, CITY ENVIRO PLANNING AND CONFIRMED THEIR REQUEST TO HAVE DSM INVESTIGATE AND REMEDIATE SITE. MIKE KANE WILL BE CONTACT. 09/08/95: JDC ON SITE WITH P SUOZZI, EPS (SPILL CONTRACTOR) AND MIKE KANE, CITY PARKS AND ENVIRONMENTAL SERVICES. IDENTIFIED PETRO CONTAMINATION ASSOCIATED WITH (4) UNDERGROUND STORAGE TANKS. ROOFING CEMENT AND DIESEL SUSPECTED. 09/08/95: COLLECTED SOIL SAMPLES FOR PCB, LEAD, IGNITABILITY AND PETRO PRODUCTS. WILL CONTINUE WITH SOIL REMOVAL UNTIL PETRO CONTAMINATION IS TOTALLY IDENTIFIED AND REMOVED. RECOMMEND GEOPROBE WORK. 09/11/95: EQUIPMENT AT SITE VANDALISED OVER WEEKEND, BROKEN GLASS. FOUND CONCRETE FLOOR AT 10 FT FROM GRADE, SUSPECT BLDG FOUNDATION OR DIKE AREA. NO NEW CONTAMINATION IDENTIFIED. TEST RESULTS SHOW FUEL OIL. 09/12/95: REMOVED SOILS AND EXPOSED FUEL AND STEAM LINES. NO VISIBLE CONTAMINATION ALONG OUTER WALLS OF EXCAVATION. APPROXIMATELY 600 TONS OF SOIL REMOVED FOR DISPOSAL. TELECON WITH MIKE KANE TO UPDATE. 10/06/95: RECEIVED CALL FROM MR STRICKLAND, NEIGHBORHOOD WATCH ORGANIZATION, REQUESTING COPY OF FOIL. WILL SEND AS REQUESTED.11/10/95: RECEIVED DISPOSAL MANIFESTS FOR SOILS, WILL INSPECT SITE. 12/11/95: JDC INSPECTED SITE AND CONFIRMED DISPOSAL. WILL FORWARD FILE FOR CLOSURE. 12/10/97: REQUESTED BY RNL TO REVISIT THE SITE AND EVALUATE SAMPLE LOCATIONS AS THEY EQUATEWITH TANK REMOVALS. JDC SPOKE WITH DENNIS SUTTON (851-4852), BFLO ENVIR. DEPT AND REQUESTED SITE NOTES THAT HIS PREDISESOR MIKE KANE MAY HAVE TAKEN REGARDING AREA MAP AND LOCATIONS OF TANKS AND LINES. 12/16/97: JDC SPOKE WITH DENNIS SUTTON AND DETERMINED THAT MORE CONTAMINATED HAD BEEN OOZING FROM THE GROUND, ACCORDING TO STATEMENTS MADE BY MIKE KANE, WHO NOW WORKS WITH ECOLOGY AND ENVIRONMENT. DENNIS WILL CONTINUE TO MAINTAIN A DIALOG WITH KANE TO LEARN MORE OF HIS FINDINGS. KANE HAS APPLIED FOR BOND MONIES FROM THE STATE AND FEDERAL AGENCIES FOR ENVIRONMENTAL RESTORATION. WILL INSPECT AREA TO CONFIRM. 12/17/97: JDC ON SITE W/ PAUL SUOZZI, DISCUSSED SAMPLING LOCATIONS, UNABLE TO INSPECT NEW AREA OF CONTAMINATION DUE TO HEAVY SNOWFALL. 12/24/97: JDC ON SITE AND FOUND NO INDICATIONS OF NEW CONTAMINATION AS SHOWN ON SITE MAP FAXED FROM THE CITY. WILL CONTACT MR SUTTON AND OBTAIN SPECIFIC LOCATION INFORMATION. END DECRemark - 9504827

HIST LTANKS:

Region of Spill:	9
Spill Number:	9504827
Investigator:	JDC
Caller Name:	Not reported
Caller Agency:	Not reported
Caller Phone:	Not reported
Caller Extension:	Not reported
Notifier Name:	Not reported
Notifier Agency:	Not reported
Notifier Phone:	Not reported
Notifier Extension:	Not reported
Spill Date:	07/01/1995
Spill Time:	12:00
Reported to Department Date:	07/20/95
Reported to Department Time:	13:50
SWIS:	14
Spiller Contact:	Not reported
Spiller Phone:	Not reported
Spiller Extention:	Not reported
Spiller Name:	CITY OF BUFFALO
Spiller Address:	CITY HALL
Spiller City,St,Zip:	BUFFALO, NY 14214-
Facility Contact:	Not reported

TRINIDAD PARK - BUFFALO (Continued) S102234075

Facility Phone:	(716) 851-5803
Facility Extention:	Not reported
Spill Cause:	Tank Failure
Resource Affectd:	On Land
Water Affected:	Not reported
Spill Source:	Other Non Commercial/Industrial
Spill Notifier:	Citizen
PBS Number:	Not reported
Cleanup Ceased:	12/11/95
Cleanup Meets Standard:	True
Last Inspection:	07/20/95
Recommended Penalty:	Penalty Not Recommended
Spiller Cleanup Date:	/ /
Enforcement Date:	/ /
Investigation Complete:	/ /
UST Involvement:	False
Spill Class:	Known release that creates potential for fire or hazard. DEC Response. Unable/unwilling Responsible Party. Corrective action taken. (ISR)
Spill Closed Dt:	12/11/95
Date Region Sent Summary to Central Office:	02/01/96
Corrective Action Plan Submitted:	/ /
Date Spill Entered In Computer Data File:	01/30/80
Time Spill Entered In Computer Data File:	Not reported
Spill Record Last Update:	12/16/97
Is Updated:	False
PBS Number:	Not reported
Tank Number:	Not reported
Tank Size:	Not reported
Test Method:	Not reported
Leak Rate Failed Tank:	Not reported
Gross Leak Rate:	Not reported
Material Class Type:	Petroleum
Quantity Spilled:	0
Unkonwn Quantity Spilled:	True
Units:	Gallons
Quantity Recovered:	0
Unkonwn Quantity Recovered:	True
Material:	ASPHALT
Class Type:	ASPHALT
Times Material Entry In File:	210
CAS Number:	Not reported
Last Date:	19940728
Material:	BLACKTOP
Class Type:	BLACKTOP
Times Material Entry In File:	0
CAS Number:	Not reported
Last Date:	Not reported

DEC Remarks: 07/20/95: JDC CONTACTED CITY PARKS AND CONFIRMED SPILL INFORMATION. CITY HAS TAKEN NO ACTION WITH THE MATTER WITH PAST COMPLAINTS. FRANK SALVO, PARK SUPER. REFERRED PARK COMMISSIONER, RON EMPRIC. 07/20/95: JDC TELECON WITH RON EMPRIC AND ADVISED HIMOF SITUATION, WAS REFERRED TO MIKE KANE, ENVIR PLANNING. JDC INSPECTED SITE AND FOUND BLACK TAR AT WALKWAY. WAS NOT MOVING, HAD NO ODOR. 07/20/95: TOOK PHOTO OF AREA. NO SOURCE EVIDENT, RR TRACKS TO THE EAST SHOWED NO SIGNS OF SIMILAR CONTAMINATIONAT EMBANKMENT. WILL CONTACT MR KANE ON 7/24. 07/24/95: JDC TELECON WITH MR KANE AND ADVISED ON HIS REQUEST OF POTENTIAL COSTS FOR CLEANUP. WILL RETURN MY CALL WITH WHAT ACTION THE CITY WILL TAKE ON THE MATTER. 08/15/95: JDC TELECON WITH MR KANE WHOWILL BE CONTACTING THE

TRINIDAD PARK.- BUFFALO (Continued) S102234075

COMMISSIONER REGARDING CURRENT SITE REMEDIATION STATUS. WILL SEND CONFIRMATION LETTER WHEN CLEANUP ACTION IS KNOWN. 08/22/95: JDC TELECON WITH MR KANE, THEY WILL BE DOING CLEANUP PER OUR REQUIREMENTS. REQUESTED HE RESPOND WITHREMMEDIATION PLAN WHEN OUR LETTER IS RECEIVED. 08/30/95: RMC/TOM BRUMMER, CITY/PHONE FD HAS RECEIVED ADDITIONAL COMPLAINTS, RMC ADVISED THAT CITY HAS AGREED TO UNDERTAKE CLEANUP, BRUMMER TO CONTACT MIKE KANE. 09/05/95: JDC TELECON WITH MIKE KANE ANDJIM SMITH, CITY ENVIRO PLANNING AND CONFIRMED THEIR REQUEST TO HAVE DSM INVESTIGATE AND REMEDIATE SITE. MIKE KANE WILL BE CONTACT. 09/08/95: JDC ON SITE WITH P SUOZZI, EPS SPILL CONTRACTOR) AND MIKE KANE, CITY PARKS AND ENVIRONMENTAL SERVICES. IDENTIFIED PETRO CONTAMINATION ASSOCIATED WITH 4) UNDERGROUND STORAGE TANKS. ROOFING CEMENT AND DIESEL SUSPECTED. 09/08/95: COLLECTED SOIL SAMPLES FOR PCB, LEAD, IGNITABILITY AND PETRO PRODUCTS. WILL CONTINUE WITH SOIL REMOVAL UNTIL PETRO CONTAMINATIONIS TOTALLY IDENTIFIED AND REMOVED. RECOMMEND GEOPROBE WORK. 09/11/95: EQUIPMENT AT SITE VANDALISED OVER WEEKEND, BROKEN GLASS. FOUND CONCRETE FLOOR AT 10 FT FROM GRADE, SUSPECT BLDG FOUNDATION OR DIKE AREA. NO NEW CONTAMINATION IDENTIFIED. TEST RESULTS SHOW FUEL OIL. 09/12/95: REMOVED SOILS AND EXPOSED FUEL AND STEAM LINES. NO VISIBLE CONTAMINATION ALONG OUTER WALLS OF EXCAVATION. APPROXIMATELY 600 TONS OF SOIL REMOVED FOR DISPOSAL. TELECON WITH MIKE KANE TO UPDATE. 10/06/95: RECEIVED CALL FROM MR STRICKLAND, NEIGHBORHOOD WATCH ORGANIZATION, REQUESTING COPY OF FOIL. WILL SEND AS REQUESTED. 11/10/95: RECEIVED DISPOSAL MANIFESTS FOR SOILS, WILL INSPECT SITE. 12/11/95: JDC INSPECTED SITE AND CONFIRMED DISPOSAL. WILL FORWARD FILE FOR CLOSURE. 12/10/97: REQUESTED BY RNL TO REVISIT THE SITE AND EVALUATE SAMPLE LOCATIONS AS THEY EQUATE WITH TANK REMOVALS. JDC SPOKE WITH DENNIS SUTTON 851-4852), BFLO ENVIR. DEPT AND REQUESTED SITE NOTES THAT HIS PREDISESOR MIKE KANE MAY HAVE TAKEN REGARDING AREA MAP AND LOCATIONS OF TANKS AND LINES. 12/16/97: JDC SPOKE WITH DENNIS SUTTON AND DETERMINED THAT MORE CONTAMINATED HAD BEEN OOZING FROM THE GROUND, ACCORDING TO STATEMENTS MADE BY MIKE KANE, WHO NOW WORKS WITH ECOLOGY AND ENVIRONMENT. DENNISWILL CONTINUE TO MAINTAIN A DIALOG WITH KANE TO LEARN MORE OF HIS FINDINGS. KANE HAS APPLIED FOR BOND MONIES FROM THE STATE AND FEDERAL AGENCIES FOR ENVIRONMENTAL RESTORATION, WILL INSPECT AREA TO CONFIRM. 12/17/97: JDC ON SITE W/ PAUL SUOZZI, DISCUSSED SAMPLING LOCATIONS. UNABLE TO INSPECT NEW AREA OF CONTAMINATION DUE TO HEAVY SNOW FALL. 12/24/97: JDC ON SITE AND FOUND NO INDICATIONS OF NEW CONTAMINATION AS SHOWN ON SITE MAP FAXED FROM THE CITY. WILL CONTACT MR SUTTON AND OBTAIN SPECIFIC LOCATION INFORMATION.

Spill Cause: MATERIAL OZZING UP FROM AROUND BIKE PATH, CALLER STATED THAT PARK IS AN OLD INDUSTRIAL SITE WERE BLACKTOP WAS MANUFACTURED.

18
NW
1/4-1/2
0.282 mi.
1488 ft.

TRINIDAD PARK
237 KENSINGTON AVENUE
BUFFALO (C), NY 14214

BROWNFIELDS **S105589945**
N/A

Relative:
Lower

Actual:
659 ft.

BROWNFIELDS:
Program: ERP
Site Code: 58769
Environmental Problems: The primary contaminants of concern at the site were carcinogenic polycylic aromatic hydrocarbons. Most of the site's surface soil contained cPAHs at concentrations slightly exceeding NYSDEC-recommended cleanup objectives (TAGM 4046). However, the concentrations found on site were similar to levels found in the neighborhood background samples. The subsurface soils contained cPAHs only slightly higher than that found in the surface soils. There was no evidence found of significant impact to thegroundwater.
Site Description: The site is a 1.5 acre neighborhood park located on the east side of the City of Buffalo in a mixed-use area: an active railroad line is located on the eastern perimeter of the site; residential homes are located across Trinidad

TRINIDAD PARK (Continued) S105589945

Place to the west; and industrial/commmerial and residential properties are situated to the north and south. The site was occupied in the early 1900's by asphalt manufacturing, paving and construction companies. The buildings on site were demolished in the 1970s afterthe City acquired the property, and the park was later developed. Based on subsequent site investigation, some of the building demolition debris was left on site in two large mounds, covered with soil to create landscape features. After the park had been constructed there were, on different occassions, reports of tar seeping to the surface which prompted investigation and limited removal actions. In 1992, test pits were completed near the park's basketball courts when tar seeps were observed; tar and soil were removed for off-site disposal but a source was never found. NSYDEC-Spills completed a cleanup in 1995 of another portion of the site; four badly corroded underground tanks with tar and soil were removed. In 1999, a tar seep in another part of the site prompted a site investigation under the ERP. An underground storage tank, partially filled with asphalt tar, was removed. The Site investigation report(2003)concluded, on the basis of a geophysical site survey and test pits, that no other underground storage tanks remained on site. The March 2003 ROD concluded that no further remedial action was required.

Assessment: The site was remediated, and the park has reopened. The area is served by the City of Buffalo public water supply. Therefore, there are no site-related exposure concerns.

19
SW
1/4-1/2
0.344 mi.
1818 ft.

SEARS WAREHOUSE
420 EAST DELAVAN
BUFFALO, NY

LTANKS S100119256
HIST LTANKS N/A

Relative:
Lower

Actual:
636 ft.

LTANKS:

Site ID:	190084
Spill Date:	08/19/87
Facility Addr2:	Not reported
Facility ID:	8704178
Program Number:	8704178
SWIS:	1502
Region of Spill:	9
Investigator:	PRINGLE
Referred To:	Not reported
Reported to Dept:	08/19/87
CID:	30
Spill Cause:	Tank Failure
Water Affected:	Not reported
Spill Source:	Commercial/Industrial
Spill Notifier:	Responsible Party
Cleanup Ceased:	03/29/88
Cleanup Meets Standard:	True
Last Inspection:	03/29/88
Recommended Penalty:	Penalty Not Recommended
UST Involvement:	True
Spill Class:	Not reported
Spill Closed Dt:	03/29/88
Remediation Phase:	0
Date Entered In Computer:	08/21/87
Spill Record Last Update:	01/10/96
Spills Namer:	Not reported
Spiller Company:	SEARS WAREHOUSE
Spiller Phone:	(716) 881-9211
Spiller Extention:	Not reported

SEARS WAREHOUSE (Continued) S100119256

Spiller Address:	420 EAST DELAVAN
Spiller City,St,Zip:	BUFFALO, NY 14208
Spiller County:	001
Spiller Contact:	Not reported
Spiller Phone:	Not reported
Spiller Extention:	Not reported
DEC Region:	9
Program Number:	8704178
DER Facility ID:	158615
Site ID:	190084
Operable Unit ID:	908048
Operable Unit:	01
Material ID:	466826
Material Code:	0008
Material Name:	Diesel
Case No.:	Not reported
Material FA:	Petroleum
Quantity:	0.00
Units:	Gallons
Recovered:	0.00
Resource Affected:	Groundwater
Oxygenate:	False
Site ID:	Not reported
Spill Tank Test:	Not reported
Tank Number:	Not reported
Tank Size:	Not reported
Test Method:	Not reported
Leak Rate:	Not reported
Gross Fail:	Not reported
Modified By:	Not reported
Last Modified:	Not reported
Test Method:	Not reported
DEC Memo:	Start CallerRemark - 8704178 CONTAMINATED SOIL FOUND IN TANK EXCAVATION END CallerRemark - 8704178
Remarks:	Start DECRemark - 8704178 Prior to Sept, 2004 data translation this spill Lead DEC Field was "MNP" / / : 3000 GAL TANK REMOVED, CONTAMINATED SOIL IS BEING REMOVED, MONITORING WELL TO BE INSTALLED.. / / : LQR 09/09/87 TELECON W/GRAPER, ENV. OIL.,MW BEING PLACED HIT POCKET OF METHANE GAS. / / : 8/24/87 TELECON W/GRAPER, ENV. OIL., SOIL FLASHED, TO BE AERATED & DISPOSED, GASOLINE IN SOIL, MW TO BE INSTALLED. / / : 11/12/87 MNP INSP. ENV. OIL ON SITE, MW - O.K.;INSP. NEEDED. // : 3/29/88 MNP INSP. CHECKED MW -O.K. NO SHEEN, SEPTIC ODOR NOTED;NO FURTHER ACTION NEEDED, COMPLETE. END DECRemark - 8704178

HIST LTANKS:

Region of Spill:	9
Spill Number:	8704178
Investigator:	MNP
Caller Name:	Not reported
Caller Agency:	Not reported
Caller Phone:	Not reported
Caller Extension:	Not reported
Notifier Name:	Not reported
Notifier Agency:	Not reported
Notifier Phone:	Not reported
Notifier Extension:	Not reported
Spill Date:	08/19/1987

SEARS WAREHOUSE (Continued) S100119256

Spiller Address:	420 EAST DELAVAN
Spiller City,St,Zip:	BUFFALO, NY 14208
Spiller County:	001
Spiller Contact:	Not reported
Spiller Phone:	Not reported
Spiller Extention:	Not reported
DEC Region:	9
Program Number:	8704178
DER Facility ID:	158615
Site ID:	190084
Operable Unit ID:	908048
Operable Unit:	01
Material ID:	466826
Material Code:	0008
Material Name:	Diesel
Case No.:	Not reported
Material FA:	Petroleum
Quantity:	0.00
Units:	Gallons
Recovered:	0.00
Resource Affected:	Groundwater
Oxygenate:	False
Site ID:	Not reported
Spill Tank Test:	Not reported
Tank Number:	Not reported
Tank Size:	Not reported
Test Method:	Not reported
Leak Rate:	Not reported
Gross Fail:	Not reported
Modified By:	Not reported
Last Modified:	Not reported
Test Method:	Not reported
DEC Memo:	Start CallerRemark - 8704178 CONTAMINATED SOIL FOUND IN TANK EXCAVATION END CallerRemark - 8704178
Remarks:	Start DECRemark - 8704178 Prior to Sept, 2004 data translation this spill Lead DEC Field was "MNP" / / : 3000 GAL TANK REMOVED, CONTAMINATED SOIL IS BEING REMOVED, MONITORING WELL TO BE INSTALLED.. / / : LQR 09/09/87 TELECON W/GRAPER, ENV. OIL.,MW BEING PLACED HIT POCKET OF METHANE GAS. / / : 8/24/87 TELECON W/GRAPER, ENV. OIL., SOIL FLASHED, TO BE AERATED & DISPOSED, GASOLINE IN SOIL, MW TO BE INSTALLED. / / : 11/12/87 MNP INSP. ENV. OIL ON SITE, MW - O.K.;INSP. NEEDED. // : 3/29/88 MNP INSP. CHECKED MW -O.K. NO SHEEN, SEPTIC ODOR NOTED;NO FURTHER ACTION NEEDED, COMPLETE. END DECRemark - 8704178

HIST LTANKS:

Region of Spill:	9
Spill Number:	8704178
Investigator:	MNP
Caller Name:	Not reported
Caller Agency:	Not reported
Caller Phone:	Not reported
Caller Extension:	Not reported
Notifier Name:	Not reported
Notifier Agency:	Not reported
Notifier Phone:	Not reported
Notifier Extension:	Not reported
Spill Date:	08/19/1987

SEARS WAREHOUSE (Continued) S100119256

3/29/88 MNP INSP. CHECKED MW -O.K. NO SHEEN, SEPTIC ODOR NOTED;NO FURTHER ACTION NEEDED, COMPLETE.

Spill Cause: CONTAMINATED SOIL FOUND IN TANK EXCAVATION

20
WNW
1/4-1/2
0.445 mi.
2351 ft.

NIAGARA MOHAWK
144 KENSINGTON AVENUE
BUFFALO, NY

SHWS S102179336
NY Spills N/A
NY Hist Spills

Relative:
Lower

Actual:
648 ft.

SHWS:

Program:	HW
Site Code:	57851
Classification:	SITE IS PROPERLY CLOSED - NO EVIDENCE OF PRESENT OR POTENTIAL ADVERSE IMPACT - NO FURTHER ACTION IS REQUIRED.
Region:	9
Acres:	Not reported
HW Code:	915144
Record Add:	1999-11-18 12:00:00
Record Upd:	2005-03-22 13:53:00
Updated By:	MLDOSTER
Site Description:	The Niagara Mohawk Dewey Ave. Service Station has been servicing electrical equipment with PCB's since the early 1930's, well before PCB's came under regulation. Concerns about potential PCB contamination of soil and groundwater, by prior operations, were raised during the public meetings for a DEC permit for the new facility. Sampling indicated three areas of PCB contamination along the property line bordering the St. Mary's School for the Deaf athletic field, with some migration onto the athletic field. Levels were 20 to 230 ppm PCB on Niagara Mohawk property, 0 to 54 ppm on the school athletic field. Remedial measures were taken by Niagara Mohawk under a Consent Order. The measures included excavation and removal of contaminated soils. The work was concluded in 1990. No further action is needed.
Environmental Problems:	In response to community concern expressed at a public meeting during notice of a DEC permit, a soil sampling program was initiated. PCB contaminated soil found during this program were removed from the site in 1990. No further action is needed.
Health Problems Assesment:	Exposures via drinking water are not expected because public water serves the area. Contaminated soils were removed and replaced with clean soils. These actions eliminated the potential for exposure to site-related PCB contamination.
Dump:	False
Structure:	True
Lagoon:	False
Landfill:	False
Pond:	False
Disp Start:	early 30s
Disp Term:	present
Lat/Long:	42:55:53:0 / 78:50:46:0
Dell:	F
Record Add:	11/18/99
Record Upd:	11/18/99
Updated By:	INITIAL
Own Op:	03
Sub Type:	NNN
Owner Name:	Not reported
Owner Company:	NIAGARA MOHAWK POWER CORPORATION
Owner Address:	Not reported
Owner Addr2:	Not reported
Owner City,St,Zip:	ZZ

NIAGARA MOHAWK (Continued) S102179336

Owner Country:	United States of America
Own Op:	04
Sub Type:	NNN
Owner Name:	Not reported
Owner Company:	Niagara Mohawk Power Corporation
Owner Address:	300 Erie Boulevard West
Owner Addr2:	Not reported
Owner City,St,Zip:	Syracuse, NY 13202
Owner Country:	United States of America
Own Op:	01
Sub Type:	E
Owner Name:	Not reported
Owner Company:	NIAGARA MOHAWK POWER CORPORATION
Owner Address:	300 ERIE BLVD. WEST
Owner Addr2:	Not reported
Owner City,St,Zip:	SYRACUSE, NY
Owner Country:	United States of America
Own Op:	04
Sub Type:	E
Owner Name:	Not reported
Owner Company:	NIAGARA MOHAWK POWER CORPORATION
Owner Address:	300 ERIE BLVD. WEST
Owner Addr2:	Not reported
Owner City,St,Zip:	SYRACUSE, NY
Owner Country:	United States of America
Own Op:	01
Sub Type:	NNN
Owner Name:	Not reported
Owner Company:	Niagara Mohawk Power Corporation
Owner Address:	300 Erie Boulevard West
Owner Addr2:	Not reported
Owner City,St,Zip:	Syracuse, NY 13202
Owner Country:	United States of America
HW Code:	915144
Waste Type:	PCB'S
Waste Quantity:	UNKNOWN
Waste Code:	Not reported
Crossref ID:	Not reported
Cross Ref Type Code:	Not reported
Cross Ref Type:	Not reported
Record Added Date:	Not reported
Record Updated:	Not reported
Updated By:	Not reported

NY Spills:

Site ID:	304782
Facility Addr2:	Not reported
Facility ID:	9609402
Spill Number:	9609402
Facility Type:	ER
SWIS:	1502
Region of Spill:	9
Investigator:	COOKE
Referred To:	Not reported
Spill Date:	10/28/96
Reported to Dept:	10/28/96
CID:	30

NIAGARA MOHAWK (Continued) S102179336

Spill Cause:	Other
Water Affected:	Not reported
Spill Source:	Commercial/Industrial
Spill Notifier:	Responsible Party
Cleanup Ceased:	10/28/96
Cleanup Meets Std:	True
Last Inspection:	10/28/96
Recommended Penalty:	Penalty Not Recommended
UST Trust:	False
Spill Class:	Known release with minimal potential for fire or hazard. DEC Response. Willing Responsible Party. Corrective action taken.
Spill Closed Dt:	10/28/96
Remediation Phase:	0
Date Entered In Computer:	10/28/96
Spill Record Last Update:	11/22/96
Spiller Name:	DAVID KULAK
Spiller Company:	NIAGARA MOHAWK
Spiller Address:	144 KENSINGTON AVENUE
Spiller City,St,Zip:	BUFFALO, NY
Spiller Company:	001
Spiller Phone:	(716) 831-7325
Contact Name:	Not reported
Contact Phone:	Not reported
DEC Region:	9
Program Number:	9609402
DER Facility ID:	246185
Site ID:	304782
Operable Unit ID:	1040887
Operable Unit:	01
Material ID:	345128
Material Code:	0020A
Material Name:	TRANSFORMER OIL
Case No.:	Not reported
Material FA:	Petroleum
Quantity:	300.00
Units:	Gallons
Recovered:	300.00
Resource Affected:	Soil
Oxygenate:	False
DEC Memo:	Start CallerRemark - 9609402 employee was moving a transformer with a fork lift and the transformer slipped off and broke open when it hit the ground - all material was cleaned up with speedi dry END CallerRemark - 9609402
Remarks:	Start DECRemark - 9609402 Prior to Sept, 2004 data translation this spill Lead DEC Field was "JDC" 10/28/96: JDC ON SITE AND MET W/ PAUL STEPHONO AND MIKE MORROW, NIMO AND FOUND AREA CLEANED-UP. NO SEWER AFFECTED, CLAY-SORB WILL BE DISPOSED OF THROUGH BULK LOAD FROM NIMO. BULK LOADS CONSIST OF OTHER SPILL MATERIALS FROM AROUND THE AREA. RECEIVED INCIDENT REPORT, NO FURTHER ACTION REQUIRED. END DECRemark - 9609402
Site ID:	304780
Facility Addr2:	Not reported
Facility ID:	9407921
Spill Number:	9407921
Facility Type:	ER
SWIS:	1502
Region of Spill:	9
Investigator:	RMCROSSE

NIAGARA MOHAWK (Continued) S102179336

Referred To:	Not reported
Spill Date:	09/14/94
Reported to Dept:	09/14/94
CID:	30
Spill Cause:	Human Error
Water Affected:	Not reported
Spill Source:	Commercial/Industrial
Spill Notifier:	Responsible Party
Cleanup Ceased:	10/17/94
Cleanup Meets Std:	True
Last Inspection:	09/17/94
Recommended Penalty:	Penalty Not Recommended
UST Trust:	False
Spill Class:	Known release with minimal potential for fire or hazard. DEC Response. Willing Responsible Party. Corrective action taken.
Spill Closed Dt:	10/17/94
Remediation Phase:	0
Date Entered In Computer:	09/15/94
Spill Record Last Update:	12/19/94
Spiller Name:	Not reported
Spiller Company:	NIAGARA MOWHAWK
Spiller Address:	144 KENSINGTON AVENUE
Spiller City,St,Zip:	BUFFALO, NY
Spiller Company:	001
Spiller Phone:	(716) 831-7325
Contact Name:	Not reported
Contact Phone:	Not reported
DEC Region:	9
Program Number:	9407921
DER Facility ID:	246185
Site ID:	304780
Operable Unit ID:	1005631
Operable Unit:	01
Material ID:	377380
Material Code:	0016A
Material Name:	NON PCB OIL
Case No.:	Not reported
Material FA:	Petroleum
Quantity:	40.00
Units:	Gallons
Recovered:	39.00
Resource Affected:	Soil
Oxygenate:	False

DEC Memo: Start CallerRemark - 9407921 HIT NEW TRANSFORMER W/ FORKLIFT DISPOSAL RECEIPTS IN SPILL NUMBER 9408054 END CallerRemark - 9407921

Remarks: Start DECRemark - 9407921 Prior to Sept, 2004 data translation this spill Lead DEC Field was "RMC" 09/17/94: RMC/FRANK G/PHONE 40 GALLONS LOST FROM NEW TRANSFORMER, CLEANED UP W/ SPEEDY DRY, DISPOSAL RECEIPT DUE 11/15/94. 10/17/94: RMC/RECEIVED DISPOSAL RECEIPTS, OK, CLOSE OUT. END DECRemark - 9407921

Click this hyperlink while viewing on your computer to access additional NY_SPILL: detail in the EDR Site Report.

NY Hist Spills:

Region of Spill:	9
Spill Number:	9609402

NIAGARA MOHAWK (Continued) S102179336

Investigator:	JDC
Caller Name:	Not reported
Caller Agency:	Not reported
Caller Phone:	Not reported
Notifier Name:	Not reported
Notifier Agency:	Not reported
Notifier Phone:	Not reported
Spill Date/Time:	10/28/1996 08:30
Reported to Dept Date/Time:	10/28/96 11:07
SWIS:	14
Spiller Name:	NIAGARA MOHAWK
Spiller Contact:	DAVID KULAK
Spiller Phone:	(716) 831-7325
Spiller Phone:	( ) -
Spiller Address:	144 KENSINGTON AVENUE
Spiller City,St,Zip:	BUFFALO, NY
Spill Cause:	Other
Reported to Dept:	On Land
Water Affected:	Not reported
Spill Source:	01
Spill Notifier:	Responsible Party
PBS Number:	Not reported
Cleanup Ceased:	10/28/96
Cleanup Meets Std:	True
Last Inspection:	10/28/96
Recommended Penalty:	Penalty Not Recommended
Spiller Cleanup Dt:	/ /
Enforcement Date:	/ /
Invstgn Complete:	/ /
UST Involvement:	False
Spill Class:	Known release with minimal potential for fire or hazard. DEC Response. Willing Responsible Party. Corrective action taken.
Spill Closed Dt:	10/28/96
Corrective Action Plan Submitted:	/ /
Date Region Sent Summary to Central Office:	/ /
Date Spill Entered In Computer Data File:	10/28/96
Date Spill Entered In Computer Data File:	Not reported
Update Date:	11/22/96
Is Updated:	False
PBS Number:	Not reported
Tank Number:	Not reported
Tank Size:	Not reported
Test Method:	Not reported
Leak Rate Failed Tank:	Not reported
Gross Leak Rate:	Not reported
Material Class Type:	Petroleum
Quantity Spilled:	300
Unkonwn Quantity Spilled:	False
Units:	Gallons
Quantity Recovered:	300
Unkonwn Quantity Recovered:	False
Material:	TRANSFORMER OIL
Class Type:	TRANSFORMER OIL
Times Material Entry In File:	533
CAS Number:	Not reported
Last Date:	19940926
DEC Remarks:	10/28/96: JDC ON SITE AND MET W/ PAUL STEPHONO AND MIKE MORROW, NIMO AND FOUND

NIAGARA MOHAWK (Continued) **S102179336**

AREA CLEANED-UP. NO SEWER AFFECTED, CLAY-SORB WILL BE DISPOSED OF THROUGH BULK LOAD FROM NIMO. BULK LOADS CONSIST OF OTHER SPILL MATERIALS FROM AROUND THE AREA. RECEIVEDINCIDENT REPORT, NO FURTHER ACTION REQUIRED.

Remark: employee was moving a transformer with a fork lift and the transformer slipped off and broke open when it hit the ground - all material was cleaned up with speedi dry

Region of Spill:	9
Spill Number:	9407921
Investigator:	RMC
Caller Name:	Not reported
Caller Agency:	Not reported
Caller Phone:	Not reported
Notifier Name:	Not reported
Notifier Agency:	Not reported
Notifier Phone:	Not reported
Spill Date/Time:	09/14/1994 14:27
Reported to Dept Date/Time:	09/14/94 13:00
SWIS:	14
Spiller Name:	NIAGARA MOWHAWK
Spiller Contact:	Not reported
Spiller Phone:	(716) 831-7325
Spiller Address:	144 KENSINGTON AVENUE
Spiller City,St,Zip:	BUFFALO, NY
Spill Cause:	Human Error
Reported to Dept:	On Land
Water Affected:	Not reported
Spill Source:	01
Spill Notifier:	Responsible Party
PBS Number:	Not reported
Cleanup Ceased:	10/17/94
Cleanup Meets Std:	True
Last Inspection:	09/17/94
Recommended Penalty:	Penalty Not Recommended
Spiller Cleanup Dt:	/ /
Enforcement Date:	/ /
Invstgn Complete:	/ /
UST Involvement:	False
Spill Class:	Known release with minimal potential for fire or hazard. DEC Response. Willing Responsible Party. Corrective action taken.
Spill Closed Dt:	10/17/94
Corrective Action Plan Submitted:	/ /
Date Region Sent Summary to Central Office:	/ /
Date Spill Entered In Computer Data File:	09/15/94
Date Spill Entered In Computer Data File:	Not reported
Update Date:	12/19/94
Is Updated:	False
PBS Number:	Not reported
Tank Number:	Not reported
Tank Size:	Not reported
Test Method:	Not reported
Leak Rate Failed Tank:	Not reported
Gross Leak Rate:	Not reported
Material Class Type:	Petroleum
Quantity Spilled:	40
Unkonwn Quantity Spilled:	False
Units:	Gallons

NIAGARA MOHAWK (Continued) S102179336

Quantity Recovered: 39
Unkonwn Quantity Recovered: False
Material: NON PCB OIL
Class Type: NON PCB OIL
Times Material Entry In File: 2798
CAS Number: Not reported
Last Date: 19940928
DEC Remarks: 09/17/94: RMC/FRANK G/PHONE 40 GALLONS LOST FROM NEW TRANSFORMER, CLEANED UP W/ SPEEDY DRY, DISPOSAL RECEIPT DUE 11/15/94. 10/17/94: RMC/RECEIVED DISPOSAL RECEIPTS, OK, CLOSE OUT.
Remark: HIT NEW TRANSFORMER W/ FORKLIFT DISPOSAL RECEIPTS IN SPILL NUMBER 9408054

Region of Spill: 9
Spill Number: 9206854
Investigator: RMC
Caller Name: Not reported
Caller Agency: Not reported
Caller Phone: Not reported
Notifier Name: Not reported
Notifier Agency: Not reported
Notifier Phone: Not reported
Spill Date/Time: 09/14/1992 16:00
Reported to Dept Date/Time: 09/14/92 16:55
SWIS: 14
Spiller Name: NIAGARA MOHAWK
Spiller Contact: Not reported
Spiller Phone: (716) 831-7426
Spiller Address: 144 KENSINGTON AVENUE
Spiller City,St,Zip: BUFFALO, NY
Spill Cause: Equipment Failure
Reported to Dept: On Land
Water Affected: Not reported
Spill Source: 01
Spill Notifier: Responsible Party
PBS Number: 9-427632
Cleanup Ceased: 02/08/93
Cleanup Meets Std: True
Last Inspection: 09/22/92
Recommended Penalty: Penalty Not Recommended
Spiller Cleanup Dt: / /
Enforcement Date: / /
Invstgn Complete: / /
UST Involvement: False
Spill Class: Known release that creates potential for fire or hazard. DEC Response. Willing Responsible Party. Corrective action taken.
Spill Closed Dt: 02/08/93
Corrective Action Plan Submitted: / /
Date Region Sent Summary to Central Office: / /
Date Spill Entered In Computer Data File: 09/15/92
Date Spill Entered In Computer Data File: Not reported
Update Date: 02/10/93
Is Updated: False
PBS Number: 7-388939
Tank Number: Not reported
Tank Size: 0
Test Method: Not reported
Leak Rate Failed Tank: 0.00

NIAGARA MOHAWK (Continued) S102179336

Gross Leak Rate:	Not reported
Material Class Type:	Petroleum
Quantity Spilled:	0
Unkonwn Quantity Spilled:	True
Units:	Not reported
Quantity Recovered:	0
Unkonwn Quantity Recovered:	True
Material:	WASTE OIL
Class Type:	WASTE OIL
Times Material Entry In File:	9509
CAS Number:	Not reported
Last Date:	19940927
DEC Remarks:	09/22/92: RMC/JERRY ZERRILO/SITE HAVE THREE ROLL OFFS CONTAMINATED SOIL. HOLE PUMPED TWICE BY EPS, OIL CONTINUES TO COME IN AT HOLE BOTTOM. FRANK GRABOWSKI TO ADVISE ON HOW NIAGARA WILL HANDLE. 10/15/92: RMC/OKED MW PLACEMENT AFTER CONFIRINGWITH STAN RADON. 10/30/92: RMC - MW INSTALLED. FIRST ROUND OF SAMPLING DUE 1/30/93. 02/08/93: RMC/FILE HWR...STAN RADON WILL OVERSEE THIS CLEANUP AS PART OF ONGOING WORK AT THIS SITE....CLOSE OUT.
Remark:	NIMO IN PROCESS OF REMOVING UST AND DISCOVERED CONTAMINATED SOIL

Region of Spill:	9
Spill Number:	9001375
Investigator:	MJH
Caller Name:	Not reported
Caller Agency:	Not reported
Caller Phone:	Not reported
Notifier Name:	Not reported
Notifier Agency:	Not reported
Notifier Phone:	Not reported
Spill Date/Time:	05/05/1990 10:00
Reported to Dept Date/Time:	05/05/90 12:21
SWIS:	14
Spiller Name:	NIAGARA MOHAWK
Spiller Contact:	Not reported
Spiller Phone:	Not reported
Spiller Address:	Not reported
Spiller City,St,Zip:	BUFFALO, NY
Spill Cause:	Human Error
Reported to Dept:	On Land
Water Affected:	Not reported
Spill Source:	07
Spill Notifier:	Responsible Party
PBS Number:	Not reported
Cleanup Ceased:	11/06/90
Cleanup Meets Std:	True
Last Inspection:	/ /
Recommended Penalty:	Penalty Not Recommended
Spiller Cleanup Dt:	/ /
Enforcement Date:	/ /
Invstgn Complete:	/ /
UST Involvement:	False
Spill Class:	Not reported
Spill Closed Dt:	11/06/90
Corrective Action Plan Submitted:	/ /
Date Region Sent Summary to Central Office:	/ /
Date Spill Entered In Computer Data File:	05/18/90
Date Spill Entered In Computer Data File:	Not reported

NIAGARA MOHAWK (Continued) S102179336

Update Date:	11/29/90
Is Updated:	False
PBS Number:	Not reported
Tank Number:	Not reported
Tank Size:	Not reported
Test Method:	Not reported
Leak Rate Failed Tank:	Not reported
Gross Leak Rate:	Not reported
Material Class Type:	Petroleum
Quantity Spilled:	20
Unkonwn Quantity Spilled:	False
Units:	Gallons
Quantity Recovered:	20
Unkonwn Quantity Recovered:	False
Material:	HYDRAULIC OIL
Class Type:	HYDRAULIC OIL
Times Material Entry In File:	1846
CAS Number:	Not reported
Last Date:	19940728
DEC Remarks:	05/18/90: SPILL CLEANED UP BY NIA MO PERSONELL. 11/08/90: NO FURTHER ACTION NEEDED BY SPILL UNIT.
Remark:	TRAINING EXERCISE RESULTED IN SPILL WHEN HYDRAULIC LINE BROKE

Region of Spill:	9
Spill Number:	9416665
Investigator:	KAH
Caller Name:	Not reported.
Caller Agency:	Not reported
Caller Phone:	Not reported
Notifier Name:	Not reported
Notifier Agency:	Not reported
Notifier Phone:	Not reported
Spill Date/Time:	03/24/1995 12:20
Reported to Dept Date/Time:	03/24/95 14:06
SWIS:	14
Spiller Name:	NIAGARA MOHAWK
Spiller Contact:	Not reported
Spiller Phone:	(716) 831-7325
Spiller Address:	144 KENSINGTON AVENUE
Spiller City,St,Zip:	BUFFALO, NY
Spill Cause:	Equipment Failure
Reported to Dept:	On Land
Water Affected:	Not reported
Spill Source:	01
Spill Notifier:	Responsible Party
PBS Number:	Not reported
Cleanup Ceased:	09/20/95
Cleanup Meets Std:	True
Last Inspection:	/ /
Recommended Penalty:	Penalty Not Recommended
Spiller Cleanup Dt:	/ /
Enforcement Date:	/ /
Invstgn Complete:	/ /
UST Involvement:	False
Spill Class:	Possible release with minimal potential for fire or hazard or Known release with no damage. DEC Response. Willing Responsible Party. Corrective action taken.

NIAGARA MOHAWK (Continued) S102179336

Spill Closed Dt: 09/20/95
Corrective Action Plan Submitted: / /
Date Region Sent Summary to Central Office: / /
Date Spill Entered In Computer Data File: 09/20/95
Date Spill Entered In Computer Data File: Not reported
Update Date: 09/21/95
Is Updated: False
PBS Number: Not reported
Tank Number: Not reported
Tank Size: Not reported
Test Method: Not reported
Leak Rate Failed Tank: Not reported
Gross Leak Rate: Not reported
Material Class Type: Petroleum
Quantity Spilled: 10
Unkonwn Quantity Spilled: False
Units: Gallons
Quantity Recovered: 10
Unkonwn Quantity Recovered: False
Material: MINERAL SPIRITS
Class Type: MINERAL SPIRITS
Times Material Entry In File: 369
CAS Number: Not reported
Last Date: Not reported
DEC Remarks: 09/20/95: KAH REQUESTED INCIDENT REPORT FROM BOB KOTAS, NIMO. FAX SENT OF REPORT SHOWING THAT NIMO CLEANED UP 10 GAL. MINERAL OIL SPILL. NO FURTHER ACTION NECESSARY.
Remark: PORTABLE TRANSFORMER HAD LEAK

F21 **ERIE COUNTY MEDICAL CENT.** LTANKS S100494308
ENE **462 GRIDER STREET** HIST LTANKS N/A
1/4-1/2 **BUFFALO, NY**
0.463 mi.
2446 ft. **Site 1 of 4 in cluster F**

Relative: Higher
Actual: 674 ft.

LTANKS:
Site ID: 103863
Spill Date: 11/01/92
Facility Addr2: Not reported
Facility ID: 9209308
Program Number: 9209308
SWIS: 1502
Region of Spill: 9
Investigator: RMCROSSE
Referred To: Not reported
Reported to Dept: 11/10/92
CID: 30
Spill Cause: Tank Test Failure
Water Affected: Not reported
Spill Source: Institutional, Educational, Gov., Other
Spill Notifier: Tank Tester
Cleanup Ceased: 04/15/93
Cleanup Meets Standard: True
Last Inspection: / /
Recommended Penalty: Penalty Not Recommended
UST Involvement: False
Spill Class: Known release that creates potential for fire or hazard. DEC Response. Willing Responsible Party. Corrective action taken.

ERIE COUNTY MEDICAL CENT. (Continued) S100494308

Spill Closed Dt:	04/15/93
Remediation Phase:	0
Date Entered In Computer:	11/12/92
Spill Record Last Update:	03/18/02
Spills Namer:	Not reported
Spiller Company:	ERIE COUNTY MEDICAL CENT.
Spiller Phone:	(716) 898-3581
Spiller Extention:	Not reported
Spiller Address:	462 GRIDER STREET
Spiller City,St,Zip:	BUFFALO, NY 14215
Spiller County:	001
Spiller Contact:	Not reported
Spiller Phone:	Not reported
Spiller Extention:	Not reported
DEC Region:	9
Program Number:	9209308
DER Facility ID:	91657
Site ID:	103663
Operable Unit ID:	972957
Operable Unit:	01
Material ID:	570322
Material Code:	0001
Material Name:	#2 Fuel Oil
Case No.:	Not reported
Material FA:	Petroleum
Quantity:	0.00
Units:	Pounds
Recovered:	0.00
Resource Affected:	Groundwater
Oxygenate:	False
Site ID:	103663
Spill Tank Test:	1540832
Tank Number:	Not reported
Tank Size:	0
Test Method:	00
Leak Rate:	0.00
Gross Fail:	Not reported
Modified By:	Spills
Last Modified:	10/01/04
Test Method:	Unknown
DEC Memo:	Start CallerRemark - 9209308 TANK TEST FAILURE. END CallerRemark - 9209308
Remarks:	Start DECRemark - 9209308 Prior to Sept, 2004 data translation this spill Lead DEC Field was "RMC" 11/13/92: RMC/MIKE BOYD/TELECON - OUTLINED OPTIONS AND SENT LETTER. 12/14/92: RMC - MESSAGE FROM STEVE SANDERS - TANK PASSED RETEST, PAPERWORK TO FOLLOW; DUE 1/30/93. 02/02/93: RMC/GREEN ENVIRONMENTAL/PHONE - TO SEND COPY OF RETEST. DUE 3/1/93. 04/15/93: RMC/RECEIVED REPORT.... TANK PASSED....CLOSE OUT. END DECRemark - 9209308

HIST LTANKS:

Region of Spill:	9
Spill Number:	9209308
Investigator:	RMC
Caller Name:	Not reported
Caller Agency:	Not reported
Caller Phone:	Not reported
Caller Extension:	Not reported
Notifier Name:	Not reported

ERIE COUNTY MEDICAL CENT. (Continued) S100494308

Notifier Agency:	Not reported
Notifier Phone:	Not reported
Notifier Extension:	Not reported
Spill Date:	11/01/1992
Spill Time:	12:00
Reported to Department Date:	11/10/92
Reported to Department Time:	12:00
SWIS:	14
Spiller Contact:	Not reported
Spiller Phone:	Not reported
Spiller Extention:	Not reported
Spiller Name:	ERIE COUNTY MEDICAL CENT.
Spiller Address:	462 GRIDER STREET
Spiller City,St,Zip:	BUFFALO, NY 14215
Facility Contact:	Not reported
Facility Phone:	(716) 898-3581
Facility Extention:	Not reported
Spill Cause:	Tank Test Failure
Resource Affectd:	Groundwater
Water Affected:	Not reported
Spill Source:	Other Non Commercial/Industrial
Spill Notifier:	Tank Tester
PBS Number:	Not reported
Cleanup Ceased:	04/15/93
Cleanup Meets Standard:	True
Last Inspection:	/ /
Recommended Penalty:	Penalty Not Recommended
Spiller Cleanup Date:	/ /
Enforcement Date:	/ /
Investigation Complete:	/ /
UST Involvement:	False
Spill Class:	Known release that creates potential for fire or hazard. DEC Response. Willing Responsible Party. Corrective action taken.
Spill Closed Dt:	04/15/93
Date Region Sent Summary to Central Office:	/ /
Corrective Action Plan Submitted:	/ /
Date Spill Entered In Computer Data File:	11/12/92
Time Spill Entered In Computer Data File:	Not reported
Spill Record Last Update:	11/26/98
Is Updated:	False
PBS Number:	Not reported
Tank Number:	Not reported
Tank Size:	0
Test Method:	Not reported
Leak Rate Failed Tank:	0.00
Gross Leak Rate:	Not reported
Material Class Type:	Petroleum
Quantity Spilled:	0
Unkonwn Quantity Spilled:	True
Units:	Pounds
Quantity Recovered:	0
Unkonwn Quantity Recovered:	True
Material:	#2 FUEL OIL
Class Type:	#2 FUEL OIL
Times Material Entry In File:	24464
CAS Number:	Not reported
Last Date:	19941207

ERIE COUNTY MEDICAL CENT. (Continued) S100494308

DEC Remarks: 11/13/92: RMC/MIKE BOYD/TELECON - OUTLINED OPTIONS AND SENT LETTER. 12/14/92: RMC - MESSAGE FROM STEVE SANDERS - TANK PASSED RETEST, PAPERWORK TO FOLLOW; DUE 1/30/93. 02/02/93: RMC/GREEN ENVIRONMENTAL/PHONE - TO SEND COPY OF RETEST. DUE 3/1/93. 04/15/93: RMC/RECEIVED REPORT.... TANK PASSED....CLOSE OUT.

Spill Cause: TANK TEST FAILURE.

F22
ENE
1/4-1/2
0.463 mi.
2446 ft.

ERIE CO. DPW (ERIE CO. MEDICAL CENTER)
462 GRIDER ST.
BUFFALO, NY 14215

Site 2 of 4 in cluster F

CBS AST S101341641
LTANKS N/A
NY Spills
NY Hist Spills
HIST LTANKS
CBS

Relative:
Higher

Actual:
674 ft.

CBS AST:

CBS Number:	9-000071
Region:	STATE
ICS Number:	9-500006
PBS Number:	9-039357
MOSF Number:	Not reported
Telephone:	(716) 898-4295
Facility Town:	BUFFALO (C)
Operator:	DON VANDERLAAN
Emrgncy Contact:	DON VANDERLAAN
Emrgncy Phone:	(716) 432-5424
Expiration Date:	05/12/1997
Owner Name:	ERIE COUNTY DEPARTMENT OF PUBLIC WORKS (ECMC)
Owner Address:	462 GRIDER STREET
Owner City,St,Zip:	BUFFALO, NY 14215
Owner Telephone:	(716) 898-4488
Owner type:	Local Government
Facility Type:	STORAGE TERMINAL/PETROLEUM DISTRIBUTOR
Mail Name:	ERIE COUNTY MEDICAL CENTER
Mail Contact Addr:	462 GRIDER STREET
Mail Contact Addr2:	PLANT OPERATIONS - G-80
Mail Contact Contact:	DEAN BECKER
Mail Contact City,St,Zip:	BUFFALO, NY 14215
Mail Phone:	(716) 898-4488
SPDES Number:	
Facility Status:	ACTIVE FACILITY
Owner Sub Type:	Not reported

Tank Id:	017
Date Entered:	05/12/1989
Capacity (Gal):	5000
Chemical:	Potassium hydroxide
Tank Closed:	08/96
Tank Status:	0
Tank Type:	Steel/carbon steel
Install Date:	07/84
Certified Date:	07/27/1995
CAS Number:	1310583
Substance:	More than one Hazardous Substance on DEC List
Tank Location:	ABOVEGROUND ON SADDLES LEGS, STILTS, RACK, OR CRADLE
Intml Protection:	None
Extml Protection:	None
Pipe Location:	Aboveground
Pipe Type:	STEEL/IRON
Pipe Internal:	None

ERIE CO. DPW (ERIE CO. MEDICAL CENTER) (Continued) S101341641

Pipe External:	0
Pipe Containment:	None
Tank Containment:	None
Leak Detection:	None
Overfill Protection:	None
Haz Percent:	46
Total Tanks:	0
Tank Secret:	False
Last Test:	Not reported
Due Date:	Not reported
Tank Error Status:	No Missing Data
SWIS Code:	1402
Lat/Long:	42|52|52 / 78|52|21
Pipe Flag:	False
Federal ID:	Not reported
Is Updated:	F
Renew Date:	02/01/93
Is It There:	F
Delinquent:	F
Date Expired:	05/12/95
Owner Mark:	1
Certificate Needs to be Printed:	False
Fiscal Amt for Registration Fee Correct:	True
Renewal Has Been Printed for Facility:	True
Pre-Printed Renewal App Last Printed:	06/27/1995
Total Capacity of All Active Tanks(gal):	0

LTANKS:

Site ID:	103664
Spill Date:	11/11/92
Facility Addr2:	Not reported
Facility ID:	9209359
Program Number:	9209359
SWIS:	1502
Region of Spill:	9
Investigator:	RMCROSSE
Referred To:	Not reported
Reported to Dept:	11/11/92
CID:	30
Spill Cause:	Tank Test Failure
Water Affected:	Not reported
Spill Source:	Institutional, Educational, Gov., Other
Spill Notifier:	Tank Tester
Cleanup Ceased:	11/12/92
Cleanup Meets Standard:	True
Last Inspection:	/ /
Recommended Penalty:	Penalty Not Recommended
UST Involvement:	True
Spill Class:	Known release that creates potential for fire or hazard. DEC Response. Willing Responsible Party. Corrective action taken.
Spill Closed Dt:	11/12/92
Remediation Phase:	0
Date Entered In Computer:	11/12/92
Spill Record Last Update:	11/12/92
Spills Namer:	Not reported
Spiller Company:	ERIE CO. MEDICAL CENTER
Spiller Phone:	(716) 898-4035

ERIE CO. DPW (ERIE CO. MEDICAL CENTER) (Continued) S101341641

Spiller Extention:	Not reported
Spiller Address:	462 GRIDER STREET
Spiller City,St,Zip:	BUFFALO, NY
Spiller County:	001
Spiller Contact:	Not reported
Spiller Phone:	Not reported
Spiller Extention:	Not reported
DEC Region:	9
Program Number:	9209359
DER Facility ID:	91657
Site ID:	103664
Operable Unit ID:	973016
Operable Unit:	01
Material ID:	406409
Material Code:	0008
Material Name:	Diesel
Case No.:	Not reported
Material FA:	Petroleum
Quantity:	0.00
Units:	Not reported
Recovered:	0.00
Resource Affected:	Soil
Oxygenate:	False
Site ID:	103664
Spill Tank Test:	1540839
Tank Number:	Not reported
Tank Size:	0
Test Method:	00
Leak Rate:	0.00
Gross Fail:	Not reported
Modified By:	Spills
Last Modified:	10/01/04
Test Method:	Unknown
DEC Memo:	Start CallerRemark - 9209359 SAME AS SPILL NO. 9209308 - CLOSING THIS SPILL OUT. END CallerRemark - 9209359
Remarks:	Start DECRemark - 9209359 Prior to Sept, 2004 data translation this spill Lead DEC Field was "RMC" 11/12/92: DUPLICATE OF SPILL NO. 9209308 - THIS SPILL CLOSED OUT. END DECRemark - 9209359

NY Spills:

Site ID:	103662
Facility Addr2:	Not reported
Facility ID:	9003066
Spill Number:	9003066
Facility Type:	ER
SWIS:	1502
Region of Spill:	9
Investigator:	ROSS
Referred To:	Not reported
Spill Date:	06/17/90
Reported to Dept:	06/17/90
CID:	30
Spill Cause:	Equipment Failure
Water Affected:	Not reported
Spill Source:	Institutional, Educational, Gov., Other
Spill Notifier:	Fire Department
Cleanup Ceased:	06/17/90

ERIE CO. DPW (ERIE CO. MEDICAL CENTER) (Continued) S101341641

Cleanup Meets Std:	True
Last Inspection:	/ /
Recommended Penalty:	Penalty Not Recommended
UST Trust:	False
Spill Class:	Not reported
Spill Closed Dt:	08/17/90
Remediation Phase:	0
Date Entered In Computer:	08/19/90
Spill Record Last Update:	11/30/90
Spiller Name:	Not reported
Spiller Company:	ERIE CO. MEDICAL CENTER
Spiller Address:	462 GRIDER STREET
Spiller City,St,Zip:	BUFFALO, NY
Spiller Company:	001
Spiller Phone:	Not reported
Contact Name:	Not reported
Contact Phone:	Not reported
DEC Region:	9
Program Number:	9003066
DER Facility ID:	91657
Site ID:	Not reported
Operable Unit ID:	Not reported
Operable Unit:	Not reported
Material ID:	Not reported
Material Code:	Not reported
Material Name:	Not reported
Case No.:	Not reported
Material FA:	Not reported
Quantity:	Not reported
Units:	Not reported
Recovered:	Not reported
Resource Affected:	Not reported
Oxygenate:	Not reported
DEC Memo:	Start CallerRemark - 9003066 PHOSPHOROUS TRICHLORIDE LEAKED OUT OF CONTAINER END CallerRemark - 9003066
Remarks:	Start DECRemark - 9003066 Prior to Sept, 2004 data translation this spill Lead DEC Field was "LQR" 08/17/90: SPILLER HAD FD CLEAN UP. 09/29/95: This is additional information about material spilled from the translation of the old spill file: PHOSPHOROUS TRICHLOR. END DECRemark - 9003066

NY Hist Spills:

Region of Spill:	9
Spill Number:	9003066
Investigator:	LQR
Caller Name:	Not reported
Caller Agency:	Not reported
Caller Phone:	Not reported
Notifier Name:	Not reported
Notifier Agency:	Not reported
Notifier Phone:	Not reported
Spill Date/Time:	06/17/1990 14:33
Reported to Dept Date/Time:	06/17/90 15:16
SWIS:	14
Spiller Name:	ERIE CO. MEDICAL CENTER
Spiller Contact:	Not reported
Spiller Phone:	Not reported
Spiller Address:	462 GRIDER STREET

ERIE CO. DPW (ERIE CO. MEDICAL CENTER) (Continued) S101341641

Spiller City,St,Zip: BUFFALO, NY
Spill Cause: Equipment Failure
Reported to Dept: On Land
Water Affected: Not reported
Spill Source: 02
Spill Notifier: Fire Department
PBS Number: Not reported
Cleanup Ceased: 06/17/90
Cleanup Meets Std: True
Last Inspection: / /
Recommended Penalty: Penalty Not Recommended
Spiller Cleanup Dt: / /
Enforcement Date: / /
Invstgn Complete: / /
UST Involvement: False
Spill Class: Not reported
Spill Closed Dt: 06/17/90
Corrective Action Plan Submitted: / /
Date Region Sent Summary to Central Office: / /
Date Spill Entered In Computer Data File: 06/19/90
Date Spill Entered In Computer Data File: Not reported
Update Date: 11/30/90
Is Updated: False
PBS Number: Not reported
Tank Number: Not reported
Tank Size: Not reported
Test Method: Not reported
Leak Rate Failed Tank: Not reported
Gross Leak Rate: Not reported
Material Class Type: Not reported
Quantity Spilled: Not reported
Unkonwn Quantity Spilled: Not reported
Units: Not reported
Quantity Recovered: Not reported
Unkonwn Quantity Recovered: Not reported
Material: Not reported
Class Type: Not reported
Times Material Entry In File: Not reported
CAS Number: Not reported
Last Date: Not reported
DEC Remarks: 06/17/90: SPILLER HAD FD CLEAN UP. 09/29/95: This is additional information about material spilled from the translation of the old spill file: PHOSPHOROUS TRICHLOR.
Remark: PHOSPHOROUS TRICHLORIDE LEAKED OUT OF CONTAINER

HIST LTANKS:
Region of Spill: 9
Spill Number: 9209359
Investigator: RMC
Caller Name: Not reported
Caller Agency: Not reported
Caller Phone: Not reported
Caller Extension: Not reported
Notifier Name: Not reported
Notifier Agency: Not reported
Notifier Phone: Not reported
Notifier Extension: Not reported

ERIE CO. DPW (ERIE CO. MEDICAL CENTER) (Continued) S101341641

Spill Date:	11/11/1992
Spill Time:	17:20
Reported to Department Date:	11/11/92
Reported to Department Time:	17:50
SWIS:	14
Spiller Contact:	Not reported
Spiller Phone:	Not reported
Spiller Extention:	Not reported
Spiller Name:	ERIE CO. MEDICAL CENTER
Spiller Address:	462 GRIDER STREET
Spiller City,St,Zip:	BUFFALO, NY
Facility Contact:	Not reported
Facility Phone:	(716) 898-4035
Facility Extention:	Not reported
Spill Cause:	Tank Test Failure
Resource Affectd:	On Land
Water Affected:	Not reported
Spill Source:	Other Non Commercial/Industrial
Spill Notifier:	Tank Tester
PBS Number:	Not reported
Cleanup Ceased:	11/12/92
Cleanup Meets Standard:	True
Last Inspection:	/ /
Recommended Penalty:	Penalty Not Recommended
Spiller Cleanup Date:	/ /
Enforcement Date:	/ /
Investigation Complete:	/ /
UST Involvement:	True
Spill Class:.	Known release that creates potential for fire or hazard. DEC Response. Willing Responsible Party. Corrective action taken.
Spill Closed Dt:	11/12/92
Date Region Sent Summary to Central Office:	/ /
Corrective Action Plan Submitted:	/ /
Date Spill Entered In Computer Data File:	11/12/92
Time Spill Entered In Computer Data File:	Not reported
Spill Record Last Update:	11/12/92
Is Updated:	False
PBS Number:	Not reported
Tank Number:	Not reported
Tank Size:	0
Test Method:	Not reported
Leak Rate Failed Tank:	0.00
Gross Leak Rate:	Not reported
Material Class Type:	Petroleum
Quantity Spilled:	0
Unkonwn Quantity Spilled:	True
Units:	Not reported
Quantity Recovered:	0
Unkonwn Quantity Recovered:	True
Material:	DIESEL
Class Type:	DIESEL
Times Material Entry In File:	10625
CAS Number:	Not reported
Last Date:	19940728
DEC Remarks:	11/12/92: DUPLICATE OF SPILL NO. 9209308 - THIS SPILL CLOSED OUT.
Spill Cause:	SAME AS SPILL NO. 9209308 - CLOSING THIS SPILL OUT.

ERIE CO. DPW (ERIE CO. MEDICAL CENTER) (Continued) **S101341641**

CBS:
- CBS Number: 9-000071
- Program Type: CBS
- Dec Region: 9
- Expiration Date: N/A
- UTMX: Not reported
- UTMY: Not reported

F23 **ECMC** LTANKS S103038072
ENE **462 GRIDER STREET** HIST LTANKS N/A
1/4-1/2 **BUFFALO, NY**
0.463 mi.
2446 ft. **Site 3 of 4 in cluster F**

Relative: **Higher**

Actual: **674 ft.**

LTANKS:
- Site ID: 103660
- Spill Date: 12/03/87
- Facility Addr2: Not reported
- Facility ID: 8707585
- Program Number: 8707585
- SWIS: 1502
- Region of Spill: 9
- Investigator: PRINGLE
- Referred To: Not reported
- Reported to Dept: 12/03/87
- CID: 30
- Spill Cause: Tank Overfill
- Water Affected: Not reported
- Spill Source: Institutional, Educational, Gov., Other
- Spill Notifier: Responsible Party
- Cleanup Ceased: 03/04/88
- Cleanup Meets Standard: True
- Last Inspection: 12/03/87
- Recommended Penalty: Penalty Not Recommended
- UST Involvement: False
- Spill Class: Not reported
- Spill Closed Dt: 03/04/88
- Remediation Phase: 0
- Date Entered In Computer: 12/04/87
- Spill Record Last Update: 03/18/02
- Spills Name: Not reported
- Spiller Company: ERIE COUNTY
- Spiller Phone: (716) 898-3275
- Spiller Extention: Not reported
- Spiller Address: 462 GRIDER STREET
- Spiller City,St,Zip: BUFFALO, NY 14215
- Spiller County: 001
- Spiller Contact: Not reported
- Spiller Phone: Not reported
- Spiller Extention: Not reported
- DEC Region: 9
- Program Number: 8707585
- DER Facility ID: 91657
- Site ID: 103660
- Operable Unit ID: 913251
- Operable Unit: 01
- Material ID: 466526

9103038072

ECMC (Continued)

Material Code:	0008
Material Name:	Diesel
Case No.:	Not reported
Material FA:	Petroleum
Quantity:	100.00
Units:	Gallons
Recovered:	100.00
Resource Affected:	Soil
Oxygenate:	False
Site ID:	Not reported
Spill Tank Test:	Not reported
Tank Number:	Not reported
Tank Size:	Not reported
Test Method:	Not reported
Leak Rate:	Not reported
Gross Fail:	Not reported
Modified By:	Not reported
Last Modified:	Not reported
Test Method:	Not reported
DEC Memo:	Start CallerRemark - 8707585 OVERFILLED UNDERGROUND TANK WHILE PREPARING TO TEST END CallerRemark - 8707585
Remarks:	Start DECRemark - 8707585 Prior to Sept, 2004 data translation this spill Lead DEC Field was "MNP" / / : ECMC TO CLEANUP SPILL. / / : 2/1/88 MNP TELECON W/COLUCCI, HE WILL HAVE TESTING CO. SEND COPY OF RESULTS. / / : 12/3/87 MNP INSP.CLEANUP UNDERWAY;12/16-17/87 MNP TELECONS, TANK TO BE TESTED;12/22/87 MNP TELECON, TANK TESTED TIGHT, LEAKING GASKET FOUND. 03/04/88: RECEIVED REQUESTED INFO. & TANK TEST RESULTS, NO FURTHER ACTION NEEDED, COMPLETE. END DECRemark - 8707585

HIST LTANKS:

Region of Spill:	9
Spill Number:	8707585
Investigator:	MNP
Caller Name:	Not reported
Caller Agency:	Not reported
Caller Phone:	Not reported
Caller Extension:	Not reported
Notifier Name:	Not reported
Notifier Agency:	Not reported
Notifier Phone:	Not reported
Notifier Extension:	Not reported
Spill Date:	12/03/1987
Spill Time:	14:00
Reported to Department Date:	12/03/87
Reported to Department Time:	14:20
SWIS:	14
Spiller Contact:	Not reported
Spiller Phone:	Not reported
Spiller Extention:	Not reported
Spiller Name:	ERIE COUNTY
Spiller Address:	462 GRIDER STREET
Spiller City,St,Zip:	BUFFALO, NY 14215
Facility Contact:	Not reported
Facility Phone:	(716) 898-3275
Facility Extention:	Not reported
Spill Cause:	Tank Overfill
Resource Affectd:	On Land

ECMC (Continued) S103038072

Water Affected:	Not reported
Spill Source:	Other Non Commercial/Industrial
Spill Notifier:	Responsible Party
PBS Number:	Not reported
Cleanup Ceased:	03/04/88
Cleanup Meets Standard:	True
Last Inspection:	12/03/87
Recommended Penalty:	Penalty Not Recommended
Spiller Cleanup Date:	/ /
Enforcement Date:	/ /
Investigation Complete:	/ /
UST Involvement:	False
Spill Class:	Not reported
Spill Closed Dt:	03/04/88
Date Region Sent Summary to Central Office:	/ /
Corrective Action Plan Submitted:	/ /
Date Spill Entered In Computer Data File:	12/04/87
Time Spill Entered In Computer Data File:	Not reported
Spill Record Last Update:	03/09/88
Is Updated:	False
PBS Number:	Not reported
Tank Number:	Not reported
Tank Size:	Not reported
Test Method:	Not reported
Leak Rate Failed Tank:	Not reported
Gross Leak Rate:	Not reported
Material Class Type:	Petroleum
Quantity Spilled:	100
Unkonwn Quantity Spilled:	False
Units:	Gallons
Quantity Recovered:	100
Unkonwn Quantity Recovered:	False
Material:	DIESEL
Class Type:	DIESEL
Times Material Entry In File:	10625
CAS Number:	Not reported
Last Date:	19940728
DEC Remarks:	/ / ; ECMC TO CLEANUP SPILL. / / : 2/1/88 MNP TELECON W/COLUCCI, HE WILL HAVE TESTING CO. SEND COPY OF RESULTS. / / ; 12/3/87 MNP INSP. CLEANUP UNDERWAY;12/16-17/87 MNP TELECONS, TANK TO BE TESTED;12/22/87 MNP TELECON, TANK TESTED TIGHT, LEAKING GASKET FOUND. 03/04/88: RECEIVED REQUESTED INFO. TANK TEST RESULTS, NO FURTHER ACTION NEEDED, COMPLETE.
Spill Cause:	OVERFILLED UNDERGROUND TANK WHILE PREPARING TO TEST

F24
ENE
1/4-1/2
0.463 mi.
2446 ft.

ERIE COUNTY MEDICAL CENTER
462 GRIDER ST - HOUSEHOLD HAZ
BUFFALO, NY 14202

Site 4 of 4 in cluster F

AST 1000921996
LTANKS NYD987013216
NY Spills
MANIFEST
HIST UST
NY Hist Spills
HIST LTANKS
RCRA-NonGen

Relative:
Higher

Actual:
674 ft.

AST:

AST:

Region:	STATE
Facility Id:	9-039357

ERIE COUNTY MEDICAL CENTER (Continued) 1000921998

UTM X:	187498.12475
UTM Y:	4759860.41405
Expiration Date:	10/17/11
Renewal Date:	/ /
Total Capacity:	187375
Facility Type:	Not reported
Site Type Name:	Other
Site Type Status:	Active
Mailing Company:	ERIE COUNTY MEDICAL CENTER
Mailing Title:	Not reported
Mailing Contact:	THOMAS L. DAKA
Mailing Address:	462 GRIDER ST
Mailing Address 2:	Not reported
Mailing City:	BUFFALO
Mailing State:	NY
Mailing Zip Code:	14215
Mailing Phone No:	(716) 898-4075
Mailing Email:	Not reported
Owner Title:	SR. STATIONARY ENGINEER
Owner Name:	THOMAS DAKA
Owner Address:	462 GRIDER ST
Owner Address 2:	Not reported
Owner State:	NY
Owner Zip Code:	14215
Owner Phone:	(716) 898-3581
Owner Company:	ERIE COUNTY DEPT OF PUBLIC WKS
Emergency Contact:	THOMAS DAKA
Emergency Phone:	(716) 898-4075
Operator:	THOMAS DAKA
Operator Phone:	(716) 898-4075
Owner City:	BUFFALO
Owner Sub Type:	Local Government
Program Type:	PBS

Tank Number:	14 BC
Tank Location Name:	Aboveground on crib, rack, or cradle
Tank Status:	In Service
Tank Model:	Not reported
Pipe Model:	Not reported
Active Status:	Active
Install Date:	06/01/72
Capacity Gallons:	275
Material Name:	Diesel
Percentage:	100.00
Tank Type Name:	Steel/Carbon Steel/Iron
Tank Internal Protection:	None
Tank Internal Protection 1:	Painted/Asphalt Coating
Tank Internal Protection 2:	Not reported
Pipe Location Name:	Aboveground
Pipe Type Name:	Steel/Carbon Steel/Iron
Pipe External Protection 1:	Painted/Asphalt Coating
Pipe External Protection 2:	Not reported
Tank Secondary Containment 1:	Diking (Aboveground)
Tank Secondary Containment 2:	Not reported
Pipe Secondary Containment:	Not reported
Tank Leak Detection 1:	None
Tank Leak Detection 2:	Not reported

ERIE COUNTY MEDICAL CENTER (Continued) 1000921996

Pipe Leak Detection 1:	Exempt Suction Piping
Pipe Leak Detection 2:	Not reported
Type Of Overfill Prevention 1:	Product Level Gauge (A/G)
Type Of Overfill Prevention 2:	Not reported
Dispenser Method:	Suction
Spill Prevention:	Not reported
Tightness Test Method:	Testing Not Required
Date Tested:	/ /
Next Test Date:	/ /
Date Tank Closed:	/ /

Tank Number:	16 A
Tank Location Name:	Aboveground on crib, rack, or cradle
Tank Status:	In Service
Tank Model:	Not reported
Pipe Model:	Not reported
Active Status:	Active
Install Date:	06/01/72
Capacity Gallons:	275
Material Name:	Kerosene
Percentage:	100.00
Tank Type Name:	Steel/Carbon Steel/Iron
Tank Internal Protection:	None
Tank Internal Protection 1:	Painted/Asphalt Coating
Tank Internal Protection 2:	Not reported
Pipe Location Name:	Aboveground
Pipe Type Name:	Steel/Carbon Steel/Iron
Pipe External Protection 1:	Painted/Asphalt Coating
Pipe External Protection 2:	Not reported
Tank Secondary Containment 1:	Diking (Aboveground)
Tank Secondary Containment 2:	Not reported
Pipe Secondary Containment:	Not reported
Tank Leak Detection 1:	None
Tank Leak Detection 2:	Not reported
Pipe Leak Detection 1:	Exempt Suction Piping
Pipe Leak Detection 2:	Not reported
Type Of Overfill Prevention 1:	Product Level Gauge (A/G)
Type Of Overfill Prevention 2:	Not reported
Dispenser Method:	Suction
Spill Prevention:	Not reported
Tightness Test Method:	Testing Not Required
Date Tested:	/ /
Next Test Date:	/ /
Date Tank Closed:	/ /

Tank Number:	17 C
Tank Location Name:	Aboveground on crib, rack, or cradle
Tank Status:	In Service
Tank Model:	Not reported
Pipe Model:	Not reported
Active Status:	Active
Install Date:	06/01/72
Capacity Gallons:	275
Material Name:	Kerosene
Percentage:	100.00

ERIE COUNTY MEDICAL CENTER (Continued) 1000921998

Date Tank Closed: / /

Tank Number: 19 S
Tank Location Name: Aboveground on crib, rack, or cradle
Tank Status: In Service
Tank Model: Not reported
Pipe Model: Not reported
Active Status: Active
Install Date: 04/09/01
Capacity Gallons: 275
Material Name: Diesel
Percentage: 100.00
Tank Type Name: Steel/Carbon Steel/Iron
Tank Internal Protection: None
Tank Internal Protection 1: Painted/Asphalt Coating
Tank Internal Protection 2: Not reported
Pipe Location Name: Aboveground
Pipe Type Name: Steel/Carbon Steel/Iron
Pipe External Protection 1: Painted/Asphalt Coating
Pipe External Protection 2: Not reported
Tank Secondary Containment 1: Diking (Aboveground)
Tank Secondary Containment 2: Not reported
Pipe Secondary Containment: Not reported
Tank Leak Detection 1: None
Tank Leak Detection 2: Not reported
Pipe Leak Detection 1: Not reported
Pipe Leak Detection 2: Not reported
Type Of Overfill Prevention 1: Product Level Gauge (A/G)
Type Of Overfill Prevention 2: Not reported
Dispenser Method: Suction
Spill Prevention: Catch Basin
Tightness Test Method: Testing Not Required
Date Tested: / /
Next Test Date: / /
Date Tank Closed: / /

LTANKS:
Site ID: 103665
Spill Date: 01/12/98
Facility Addr2: Not reported
Facility ID: 9711481
Program Number: 9711481
SWIS: 1502
Region of Spill: 9
Investigator: SACALAND
Referred To: Not reported
Reported to Dept: 01/13/98
CID: 30
Spill Cause: Tank Test Failure
Water Affected: Not reported
Spill Source: Institutional, Educational, Gov., Other
Spill Notifier: Tank Tester
Cleanup Ceased: / /
Cleanup Meets Standard: True
Last Inspection: / /
Recommended Penalty: Penalty Not Recommended

ERIE COUNTY MEDICAL CENTER (Continued) 1000921996

UST Involvement:	False
Spill Class:	Possible release with minimal potential for fire or hazard or Known release with no damage. No DEC Response. No corrective action required.
Spill Closed Dt:	01/22/98
Remediation Phase:	0
Date Entered In Computer:	01/13/98
Spill Record Last Update:	01/27/98
Spills Namer:	Not reported
Spiller Company:	NONE
Spiller Phone:	Not reported
Spiller Extention:	Not reported
Spiller Address:	Not reported
Spiller City,St,Zip:	NY
Spiller County:	999
Spiller Contact:	TOM DAKA
Spiller Phone:	(716) 898-4075
Spiller Extention:	Not reported
DEC Region:	9
Program Number:	9711481
DER Facility ID:	91657
Site ID:	103665
Operable Unit ID:	1057982
Operable Unit:	01
Material ID:	326139
Material Code:	0001
Material Name:	#2 Fuel Oil
Case No.:	Not reported
Material FA:	Petroleum
Quantity:	0.00
Units:	Gallons
Recovered:	0.00
Resource Affected:	Soil
Oxygenate:	False
Site ID:	103665
Spill Tank Test:	1545556
Tank Number:	Not reported
Tank Size:	0
Test Method:	00
Leak Rate:	0.00
Gross Fail:	Not reported
Modified By:	Spills
Last Modified:	10/01/04
Test Method:	Unknown
DEC Memo:	Start CallerRemark - 9711481 5000 GAL FUEL OIL TANK FAILED TANK TEST.REP FROM B&D SAYS PROBLEM IS ROTTED SEAL ON MANWAY.HOSPITAL PLANS TO REPLACE THE SEAL ON 01/21/98 END CallerRemark - 9711481
Remarks:	Start DECRemark - 9711481 Prior to Sept, 2004 data translation this spill Lead DEC Field was "SAC" 1/13/98: SAC TELECON TOM DAKA, ERIE COUNTY MEDICAL CTR., SEAL IS BEING REPLACED TODAY AND TANK WILL BE RE-TESTED ON 1/21/98, DRAFTED RE-TEST/PULL LETTER. 1/22/98: SAC TELECON TOM DAKA-ECMC, B&D TANK REPAIRED THE TANK AND RE-TESTED THE TANK, RESULTS FOR ALL TESTS ON THE TANKS INCLUDING THE RE-TEST WERE SENT TO PBS A COUPLE OF DAYS AGO. RECEIVED A COPY OF THE PASSING TEST RESULTS. END DECRemark - 9711481

NY Spills:

Site ID:	103666

ERIE COUNTY MEDICAL CENTER (Continued) 1000921996

Facility Addr2:	Not reported
Facility ID:	9900106
Spill Number:	9900106
Facility Type:	ER
SWIS:	1502
Region of Spill:	9
Investigator:	MXFRANKS
Referred To:	Not reported
Spill Date:	04/02/99
Reported to Dept:	04/03/99
CID:	30
Spill Cause:	Deliberate
Water Affected:	Not reported
Spill Source:	Private Dwelling
Spill Notifier:	Local Agency
Cleanup Ceased:	04/07/99
Cleanup Meets Std:	True
Last Inspection:	/ /
Recommended Penalty:	Penalty Not Recommended
UST Trust:	False
Spill Class:	Possible release with minimal potential for fire or hazard or Known release with no damage, DEC Response, Willing Responsible Party, Corrective action taken.
Spill Closed Dt:	04/07/99
Remediation Phase:	0
Date Entered In Computer:	04/03/99
Spill Record Last Update:	04/12/99
Spiller Name:	DON BAKOWSKI
Spiller Company:	ERIE COUNTY MEDICAL CENTE
Spiller Address:	462 GRIDER STREET
Spiller City,St,Zip:	BUFFALO, NY
Spiller Company:	001
Spiller Phone:	(716) 898-9070
Contact Name:	DR BILLITTIER
Contact Phone:	(716) 898-4166
DEC Region:	9
Program Number:	9900106
DER Facility ID:	91657
Site ID:	103666
Operable Unit ID:	1075001
Operable Unit:	01
Material ID:	307245
Material Code:	0031A
Material Name:	MERCURY
Case No.:	07439976
Material FA:	Hazardous Material
Quantity:	1.00
Units:	Gallons
Recovered:	1.00
Resource Affected:	Soil
Oxygenate:	False
DEC Memo:	Start CallerRemark - 9900106 CALLER IS A DOCTOR AT ABOVE LOCATION HE HAS A PERSON WHO IS IN POLICE CUSTODY WHO INJESTED 8 OZ OF MURCURY - THE PATIENT HAS BEEN GIVEN MEDICINE TO GET RID OF THE MURCURY BY DEFICATING IT - THE DOCTOR WANTS TO KNOW WHAT TO DO WITH THE WASTE END CallerRemark - 9900106
Remarks:	Start DECRemark - 9900106 Prior to Sept, 2004 data translation this spill Lead DEC Field was "MF" 04/05/99: MF RECEIVED REPORT FROM DUTY OFFICER. HE HAS BEEN

ERIE COUNTY MEDICAL CENTER (Continued) 1000921996

IN CONTACT WITH DAN BAKOWSKI, CHIEF OF SECURITY, ECMC 898-3506. PATIENT ARRESTED IN ALBANY,TAKEN TO ECMC DUE TO BIZAAR BEHAVIOR. HE HAD TRIED TO KILL HIMSELF BY DOWNING FOUR OZ OF ELEMENTAL MERCURY & TEN OZ'S OF DI-XXX-MERCURY. BOWLES FLUSHED, WANTS TO KNOW WHAT TO DUE WITH WASTE. TELECON WITH SECURITY, TOLD THEM WASTE MUST BE RETAINED TORECOVER MERCURY. I WILL HAVE ADDITIONAL INFO AFTER I TALK WITH TOM CORBETT. 04/07/99: MF TAKED TO TOM CORBETT, HE GAVE ME NAMES OF CO'S THAT WILL PROCESS WASTE. TELECON DON BAKOWSKI, ECMC, CHIEF OF SECURITY. GAVE HIM THE INFO TOM GAVE ME. SPILL CONTAINED, WILL BE SENT FOR REPROCESSING. NO FURTHER ACTION NECESSARY. END DECRemark - 9900106

NY MANIFEST:

Document ID:	NYB5564628
Manifest Status:	Completed copy
Trans1 State ID:	10210PNY
Trans2 State ID:	Not reported
Generator Ship Date:	930922
Trans1 Recv Date:	930922
Trans2 Recv Date:	Not reported
TSD Site Recv Date:	930924
Part A Recv Date:	931108
Part B Recv Date:	931007
Generator EPA ID:	NYD987013216
Trans1 EPA ID:	NYD980769947
Trans2 EPA ID:	Not reported
TSDF ID:	OHD066060809
Waste Code:	F003 - UNKNOWN
Quantity:	00055
Units:	G - Gallons (liquids only)* (8.3 pounds)
Number of Containers:	001
Container Type:	DM - Metal drums, barrels
Handling Method:	8 Incineration, heat recovery, burning.
Specific Gravity:	100
Year:	93
Manifest Tracking Num:	Not reported
Import Ind:	Not reported
Export Ind:	Not reported
Discr Quantity Ind:	Not reported
Discr Type Ind:	Not reported
Discr Residue Ind:	Not reported
Discr Partial Reject Ind:	Not reported
Discr Full Reject Ind:	Not reported
Manifest Ref Num:	Not reported
Alt Fac RCRA Id:	Not reported
Alt Fac Sign Date:	Not reported
Mgmt Method Type Code:	Not reported
EPA ID:	NYD987013216
Facility Name:	ERIE COUNTY MEDICAL CENTER
Facility Address:	462 GRIDER STREET
Facility City:	BUFFALO
Facility Address 2:	Not reported
Country:	USA
Mailing Name:	ERIE COUNTY MEDICAL CENTER
Mailing Contact:	ERIE COUNTY MEDICAL CENTER
Mailing Address:	462 GRIDER STREET
Mailing Address 2:	Not reported
Mailing City:	BUFFALO
Mailing State:	NY

ERIE COUNTY MEDICAL CENTER (Continued) 1000921996

Mailing Zip:	14215
Mailing Zip4:	Not reported
Mailing Country:	USA
Mailing Phone:	716-998-3191
Document ID:	NYG0739908
Manifest Status:	Not reported
Trans1 State ID:	NYD057770109
Trans2 State ID:	Not reported
Generator Ship Date:	07/31/1998
Trans1 Recv Date:	07/31/1998
Trans2 Recv Date:	Not reported
TSD Site Recv Date:	07/31/1998
Part A Recv Date:	Not reported
Part B Recv Date:	Not reported
Generator EPA ID:	NYD987013216
Trans1 EPA ID:	NYD057770109
Trans2 EPA ID:	Not reported
TSDF ID:	35726ANY
Waste Code:	D009 - MERCURY 0.2 MG/L TCLP
Quantity:	00076
Units:	P - Pounds
Number of Containers:	001
Container Type:	DM - Metal drums, barrels
Handling Method:	R Material recovery of more than 75 percent of the total material.
Specific Gravity:	01.00
Waste Code:	D009 - MERCURY 0.2 MG/L TCLP
Quantity:	00074
Units:	P - Pounds
Number of Containers:	001
Container Type:	DM - Metal drums, barrels
Handling Method:	R Material recovery of more than 75 percent of the total material.
Specific Gravity:	01.00
Year:	98
Manifest Tracking Num:	Not reported
Import Ind:	Not reported
Export Ind:	Not reported
Discr Quantity Ind:	Not reported
Discr Type Ind:	Not reported
Discr Residue Ind:	Not reported
Discr Partial Reject Ind:	Not reported
Discr Full Reject Ind:	Not reported
Manifest Ref Num:	Not reported
Alt Fac RCRA Id:	Not reported
Alt Fac Sign Date:	Not reported
Mgmt Method Type Code:	Not reported
EPA ID:	NYD987013216
Facility Name:	ERIE COUNTY MEDICAL CENTER
Facility Address:	462 GRIDER STREET
Facility City:	BUFFALO
Facility Address 2:	Not reported
Country:	USA
Mailing Name:	ERIE COUNTY MEDICAL CENTER
Mailing Contact:	ERIE COUNTY MEDICAL CENTER
Mailing Address:	462 GRIDER STREET
Mailing Address 2:	Not reported
Mailing City:	BUFFALO

ERIE COUNTY MEDICAL CENTER (Continued) 1000921996

Mailing State:	NY
Mailing Zip:	14215
Mailing Zip4:	Not reported
Mailing Country:	USA
Mailing Phone:	716-998-3191
Document ID:	NYB4980411
Manifest Status:	Completed after the designated time period for a TSDF to get a copy to the DEC
Trans1 State ID:	PP8404NY
Trans2 State ID:	86044DNY
Generator Ship Date:	941011
Trans1 Recv Date:	941011
Trans2 Recv Date:	941012
TSD Site Recv Date:	941021
Part A Recv Date:	941021
Part B Recv Date:	941108
Generator EPA ID:	NYD987013216
Trans1 EPA ID:	NYD986903904
Trans2 EPA ID:	NYD986903904
TSDF ID:	GAD093360814
Waste Code:	D001 - NON-LISTED IGNITABLE WASTES
Quantity:	00055
Units:	G - Gallons (liquids only)* (8.3 pounds)
Number of Containers:	001
Container Type:	DM - Metal drums, barrels
Handling Method:	B Incineration, heat recovery, burning.
Specific Gravity:	100
Year:	94
Manifest Tracking Num:	Not reported
Import Ind:	Not reported
Export Ind:	Not reported
Discr Quantity Ind:	Not reported
Discr Type Ind:	Not reported
Discr Residue Ind:	Not reported
Discr Partial Reject Ind:	Not reported
Discr Full Reject Ind:	Not reported
Manifest Ref Num:	Not reported
Alt Fac RCRA Id:	Not reported
Alt Fac Sign Date:	Not reported
Mgmt Method Type Code:	Not reported
EPA ID:	NYD987013216
Facility Name:	ERIE COUNTY MEDICAL CENTER
Facility Address:	462 GRIDER STREET
Facility City:	BUFFALO
Facility Address 2:	Not reported
Country:	USA
Mailing Name:	ERIE COUNTY MEDICAL CENTER
Mailing Contact:	ERIE COUNTY MEDICAL CENTER
Mailing Address:	462 GRIDER STREET
Mailing Address 2:	Not reported
Mailing City:	BUFFALO
Mailing State:	NY
Mailing Zip:	14215
Mailing Zip4:	Not reported
Mailing Country:	USA
Mailing Phone:	716-998-3191

ERIE COUNTY MEDICAL CENTER (Continued) 1000921996

Document ID:	NYB4980267
Manifest Status:	Completed after the designated time period for a TSDF to get a copy to the DEC
Trans1 State ID:	71596ENY
Trans2 State ID:	66044DNY
Generator Ship Date:	940917
Trans1 Recv Date:	940917
Trans2 Recv Date:	940920
TSD Site Recv Date:	940927
Part A Recv Date:	940929
Part B Recv Date:	941017
Generator EPA ID:	NYD987013216
Trans1 EPA ID:	NYD986903904
Trans2 EPA ID:	NYD986903904
TSDF ID:	GAD093360814
Waste Code:	D001 - NON-LISTED IGNITABLE WASTES
Quantity:	00605
Units:	G - Gallons (liquids only)* (8.3 pounds)
Number of Containers:	011
Container Type:	DM - Metal drums, barrels
Handling Method:	B Incineration, heat recovery, burning.
Specific Gravity:	100
Year:	94
Manifest Tracking Num:	Not reported
Import Ind:	Not reported
Export Ind:	Not reported
Discr Quantity Ind:	Not reported
Discr Type Ind:	Not reported
Discr Residue Ind:	Not reported
Discr Partial Reject Ind:	Not reported
Discr Full Reject Ind:	Not reported
Manifest Ref Num:	Not reported
Alt Fac RCRA Id:	Not reported
Alt Fac Sign Date:	Not reported
Mgmt Method Type Code:	Not reported
EPA ID:	NYD987013216
Facility Name:	ERIE COUNTY MEDICAL CENTER
Facility Address:	462 GRIDER STREET
Facility City:	BUFFALO
Facility Address 2:	Not reported
Country:	USA
Mailing Name:	ERIE COUNTY MEDICAL CENTER
Mailing Contact:	ERIE COUNTY MEDICAL CENTER
Mailing Address:	462 GRIDER STREET
Mailing Address 2:	Not reported
Mailing City:	BUFFALO
Mailing State:	NY
Mailing Zip:	14215
Mailing Zip4:	Not reported
Mailing Country:	USA
Mailing Phone:	716-998-3191

Document ID:	NYG1329858
Manifest Status:	Not reported
Trans1 State ID:	NYD986903904
Trans2 State ID:	NYD986903904
Generator Ship Date:	01/05/1999
Trans1 Recv Date:	01/05/1999

ERIE COUNTY MEDICAL CENTER (Continued) **1000921996**

Trans2 Recv Date:	01/08/1999
TSD Site Recv Date:	01/14/1999
Part A Recv Date:	Not reported
Part B Recv Date:	Not reported
Generator EPA ID:	NYD987013216
Trans1 EPA ID:	GAD093380814
Trans2 EPA ID:	Not reported
TSDF ID:	PP8404NY
Waste Code:	F003 - UNKNOWN
Quantity:	00055
Units:	G - Gallons (liquids only)* (8.3 pounds)
Number of Containers:	001
Container Type:	DM - Metal drums, barrels
Handling Method:	B Incineration, heat recovery, burning.
Specific Gravity:	01.00
Year:	99
Manifest Tracking Num:	Not reported
Import Ind:	Not reported
Export Ind:	Not reported
Discr Quantity Ind:	Not reported
Discr Type Ind:	Not reported
Discr Residue Ind:	Not reported
Discr Partial Reject Ind:	Not reported
Discr Full Reject Ind:	Not reported
Manifest Ref Num:	Not reported
Alt Fac RCRA Id:	Not reported
Alt Fac Sign Date:	Not reported
Mgmt Method Type Code:	Not reported
EPA ID:	NYD987013216
Facility Name:	ERIE COUNTY MEDICAL CENTER
Facility Address:	462 GRIDER STREET
Facility City:	BUFFALO
Facility Address 2:	Not reported
Country:	USA
Mailing Name:	ERIE COUNTY MEDICAL CENTER
Mailing Contact:	ERIE COUNTY MEDICAL CENTER
Mailing Address:	462 GRIDER STREET
Mailing Address 2:	Not reported
Mailing City:	BUFFALO
Mailing State:	NY
Mailing Zip:	14215
Mailing Zip4:	Not reported
Mailing Country:	USA
Mailing Phone:	716-998-3191

Document ID:	NYB7873479
Manifest Status:	Completed after the designated time period for a TSDF to get a copy to the DEC
Trans1 State ID:	PP8404NY
Trans2 State ID:	66044DNY
Generator Ship Date:	951109
Trans1 Recv Date:	951109
Trans2 Recv Date:	951113
TSD Site Recv Date:	951130
Part A Recv Date:	951122
Part B Recv Date:	951226
Generator EPA ID:	NYD987013216
Trans1 EPA ID:	NYD986903904

ERIE COUNTY MEDICAL CENTER (Continued) 1000921996

Trans2 EPA ID:	NYD986903804
TSDF ID:	GAD093360814
Waste Code:	D001 - NON-LISTED IGNITABLE WASTES
Quantity:	00055
Units:	G - Gallons (liquids only)* (8.3 pounds)
Number of Containers:	001
Container Type:	DM - Metal drums, barrels
Handling Method:	B Incineration, heat recovery, burning.
Specific Gravity:	100
Year:	95
Manifest Tracking Num:	Not reported
Import Ind:	Not reported
Export Ind:	Not reported
Discr Quantity Ind:	Not reported
Discr Type Ind:	Not reported
Discr Residue Ind:	Not reported
Discr Partial Reject Ind:	Not reported
Discr Full Reject Ind:	Not reported
Manifest Ref Num:	Not reported
Alt Fac RCRA Id:	Not reported
Alt Fac Sign Date:	Not reported
Mgmt Method Type Code:	Not reported
EPA ID:	NYD987013216
Facility Name:	ERIE COUNTY MEDICAL CENTER
Facility Address:	462 GRIDER STREET
Facility City:	BUFFALO
Facility Address 2:	Not reported
Country:	USA
Mailing Name:	ERIE COUNTY MEDICAL CENTER
Mailing Contact:	ERIE COUNTY MEDICAL CENTER
Mailing Address:	462 GRIDER STREET
Mailing Address 2:	Not reported
Mailing City:	BUFFALO
Mailing State:	NY
Mailing Zip:	14215
Mailing Zip4:	Not reported
Mailing Country:	USA
Mailing Phone:	716-998-3191
Document ID:	MOA0424960
Manifest Status:	Completed copy
Trans1 State ID:	H18884697
Trans2 State ID:	Not reported
Generator Ship Date:	960424
Trans1 Recv Date:	960424
Trans2 Recv Date:	Not reported
TSD Site Recv Date:	960426
Part A Recv Date:	Not reported
Part B Recv Date:	960513
Generator EPA ID:	NYD987013216
Trans1 EPA ID:	ARD981908551
Trans2 EPA ID:	Not reported
TSDF ID:	MOD980962849
Waste Code:	F003 - UNKNOWN
Quantity:	00440
Units:	P - Pounds
Number of Containers:	001

ERIE COUNTY MEDICAL CENTER (Continued) 1000921996

Container Type:	DM - Metal drums, barrels
Handling Method:	B Incineration, heat recovery, burning.
Specific Gravity:	100
Year:	96
Manifest Tracking Num:	Not reported
Import Ind:	Not reported
Export Ind:	Not reported
Discr Quantity Ind:	Not reported
Discr Type Ind:	Not reported
Discr Residue Ind:	Not reported
Discr Partial Reject Ind:	Not reported
Discr Full Reject Ind:	Not reported
Manifest Ref Num:	Not reported
Alt Fac RCRA Id:	Not reported
Alt Fac Sign Date:	Not reported
Mgmt Method Type Code:	Not reported
EPA ID:	NYD987013216
Facility Name:	ERIE COUNTY MEDICAL CENTER
Facility Address:	462 GRIDER STREET
Facility City:	BUFFALO
Facility Address 2:	Not reported
Country:	USA
Mailing Name:	ERIE COUNTY MEDICAL CENTER
Mailing Contact:	ERIE COUNTY MEDICAL CENTER
Mailing Address:	462 GRIDER STREET
Mailing Address 2:	Not reported
Mailing City:	BUFFALO
Mailing State:	NY
Mailing Zip:	14215
Mailing Zip4:	Not reported
Mailing Country:	USA
Mailing Phone:	716-998-3191
Document ID:	PAX9596812
Manifest Status:	Not reported
Trans1 State ID:	NYD986960753
Trans2 State ID:	Not reported
Generator Ship Date:	05/25/2000
Trans1 Recv Date:	05/25/2000
Trans2 Recv Date:	Not reported
TSD Site Recv Date:	06/05/2000
Part A Recv Date:	Not reported
Part B Recv Date:	Not reported
Generator EPA ID:	NYD987013216
Trans1 EPA ID:	PAD087098822
Trans2 EPA ID:	Not reported
TSDF ID:	PAAH96656
Waste Code:	D001 - NON-LISTED IGNITABLE WASTES
Quantity:	00030
Units:	G - Gallons (liquids only)* (8.3 pounds)
Number of Containers:	001
Container Type:	DM - Metal drums, barrels
Handling Method:	B Incineration, heat recovery, burning.
Specific Gravity:	01.00
Waste Code:	D002 - NON-LISTED CORROSIVE WASTES
Quantity:	00002
Units:	P - Pounds

ERIE COUNTY MEDICAL CENTER (Continued) 1000921996

Number of Containers:	001
Container Type:	DF - Fiberboard or plastic drums (glass)
Handling Method:	T Chemical, physical, or biological treatment.
Specific Gravity:	01.00
Year:	00
Manifest Tracking Num:	Not reported
Import Ind:	Not reported
Export Ind:	Not reported
Discr Quantity Ind:	Not reported
Discr Type Ind:	Not reported
Discr Residue Ind:	Not reported
Discr Partial Reject Ind:	Not reported
Discr Full Reject Ind:	Not reported
Manifest Ref Num:	Not reported
Alt Fac RCRA Id:	Not reported
Alt Fac Sign Date:	Not reported
Mgmt Method Type Code:	Not reported
EPA ID:	NYD987013216
Facility Name:	ERIE COUNTY MEDICAL CENTER.
Facility Address:	462 GRIDER STREET
Facility City:	BUFFALO
Facility Address 2:	Not reported
Country:	USA
Mailing Name:	ERIE COUNTY MEDICAL CENTER
Mailing Contact:	ERIE COUNTY MEDICAL CENTER
Mailing Address:	462 GRIDER STREET
Mailing Address 2:	Not reported
Mailing City:	BUFFALO
Mailing State:	NY
Mailing Zip:	14215
Mailing Zip4:	Not reported
Mailing Country:	USA
Mailing Phone:	716-998-3191
Document ID:	PAX9596823
Manifest Status:	Not reported
Trans1 State ID:	NYD986980753
Trans2 State ID:	Not reported
Generator Ship Date:	05/25/2000
Trans1 Recv Date:	05/25/2000
Trans2 Recv Date:	Not reported
TSD Site Recv Date:	06/05/2000
Part A Recv Date:	Not reported
Part B Recv Date:	Not reported
Generator EPA ID:	NYD987013216
Trans1 EPA ID:	PAD067098822
Trans2 EPA ID:	Not reported
TSDF ID:	PAAH96656
Waste Code:	D001 - NON-LISTED IGNITABLE WASTES
Quantity:	00001
Units:	P - Pounds
Number of Containers:	001
Container Type:	DF - Fiberboard or plastic drums (glass)
Handling Method:	T Chemical, physical, or biological treatment.
Specific Gravity:	01.00
Waste Code:	D009 - MERCURY 0.2 MG/L TCLP
Quantity:	00010

ERIE COUNTY MEDICAL CENTER (Continued) 1000921998

Units:	P - Pounds
Number of Containers:	001
Container Type:	DF - Fiberboard or plastic drums (glass)
Handling Method:	L Landfill.
Specific Gravity:	01.00
Waste Code:	D002 - NON-LISTED CORROSIVE WASTES
Quantity:	00003
Units:	G - Gallons (liquids only)* (8.3 pounds)
Number of Containers:	001
Container Type:	DF - Fiberboard or plastic drums (glass)
Handling Method:	T Chemical, physical, or biological treatment.
Specific Gravity:	01.00
Year:	00
Manifest Tracking Num:	Not reported
Import Ind:	Not reported
Export Ind:	Not reported
Discr Quantity Ind:	Not reported
Discr Type Ind:	Not reported
Discr Residue Ind:	Not reported
Discr Partial Reject Ind:	Not reported
Discr Full Reject Ind:	Not reported
Manifest Ref Num:	Not reported
Alt Fac RCRA Id:	Not reported
Alt Fac Sign Date:	Not reported
Mgmt Method Type Code:	Not reported
EPA ID:	NYD987013216
Facility Name:	ERIE COUNTY MEDICAL CENTER
Facility Address:	462 GRIDER STREET
Facility City:	BUFFALO
Facility Address 2:	Not reported
Country:	USA
Mailing Name:	ERIE COUNTY MEDICAL CENTER
Mailing Contact:	ERIE COUNTY MEDICAL CENTER
Mailing Address:	462 GRIDER STREET
Mailing Address 2:	Not reported
Mailing City:	BUFFALO
Mailing State:	NY
Mailing Zip:	14215
Mailing Zip4:	Not reported
Mailing Country:	USA
Mailing Phone:	716-998-3191
Document ID:	NYB4742892
Manifest Status:	Completed copy
Trans1 State ID:	OH072
Trans2 State ID:	Not reported
Generator Ship Date:	920915
Trans1 Recv Date:	920915
Trans2 Recv Date:	Not reported
TSD Site Recv Date:	920917
Part A Recv Date:	Not reported
Part B Recv Date:	920928
Generator EPA ID:	NYD987013216
Trans1 EPA ID:	INT190010397
Trans2 EPA ID:	Not reported
TSDF ID:	OHD066060609
Waste Code:	F003 - UNKNOWN

ERIE COUNTY MEDICAL CENTER (Continued) 1000921996

Quantity:	00055
Units:	G - Gallons (liquids only)* (8.3 pounds)
Number of Containers:	001
Container Type:	DM - Metal drums, barrels
Handling Method:	B Incineration, heat recovery, burning.
Specific Gravity:	100
Year:	92
Manifest Tracking Num:	Not reported
Import Ind:	Not reported
Export Ind:	Not reported
Discr Quantity Ind:	Not reported
Discr Type Ind:	Not reported
Discr Residue Ind:	Not reported
Discr Partial Reject Ind:	Not reported
Discr Full Reject Ind:	Not reported
Manifest Ref Num:	Not reported
Alt Fac RCRA Id:	Not reported
Alt Fac Sign Date:	Not reported
Mgmt Method Type Code:	Not reported
EPA ID:	NYD987013216
Facility Name:	ERIE COUNTY MEDICAL CENTER
Facility Address:	462 GRIDER STREET
Facility City:	BUFFALO
Facility Address 2:	Not reported
Country:	USA
Mailing Name:	ERIE COUNTY MEDICAL CENTER
Mailing Contact:	ERIE COUNTY MEDICAL CENTER
Mailing Address:	462 GRIDER STREET
Mailing Address 2:	Not reported
Mailing City:	BUFFALO
Mailing State:	NY
Mailing Zip:	14215
Mailing Zip4:	Not reported
Mailing Country:	USA
Mailing Phone:	716-998-3191
Document ID:	NYB4408335
Manifest Status:	Completed after the designated time period for a TSDF to get a copy to the DEC
Trans1 State ID:	86044DNY
Trans2 State ID:	87992ZNY
Generator Ship Date:	930417
Trans1 Recv Date:	930417
Trans2 Recv Date:	930420
TSD Site Recv Date:	930430
Part A Recv Date:	930505
Part B Recv Date:	930514
Generator EPA ID:	NYD987013216
Trans1 EPA ID:	NYD986903904
Trans2 EPA ID:	NYD986903904
TSDF ID:	GAD093360814
Waste Code:	D001 - NON-LISTED IGNITABLE WASTES
Quantity:	01100
Units:	G - Gallons (liquids only)* (8.3 pounds)
Number of Containers:	020
Container Type:	DM - Metal drums, barrels
Handling Method:	B Incineration, heat recovery, burning.
Specific Gravity:	100

ERIE COUNTY MEDICAL CENTER (Continued) 1000921996

Year:	93
Manifest Tracking Num:	Not reported
Import Ind:	Not reported
Export Ind:	Not reported
Discr Quantity Ind:	Not reported
Discr Type Ind:	Not reported
Discr Residue Ind:	Not reported
Discr Partial Reject Ind:	Not reported
Discr Full Reject Ind:	Not reported
Manifest Ref Num:	Not reported
Alt Fac RCRA Id:	Not reported
Alt Fac Sign Date:	Not reported
Mgmt Method Type Code:	Not reported
EPA ID:	NYD987013216
Facility Name:	ERIE COUNTY MEDICAL CENTER
Facility Address:	462 GRIDER STREET
Facility City:	BUFFALO
Facility Address 2:	Not reported
Country:	USA
Mailing Name:	ERIE COUNTY MEDICAL CENTER
Mailing Contact:	ERIE COUNTY MEDICAL CENTER
Mailing Address:	462 GRIDER STREET
Mailing Address 2:	Not reported
Mailing City:	BUFFALO
Mailing State:	NY
Mailing Zip:	14215
Mailing Zip4:	Not reported
Mailing Country:	USA
Mailing Phone:	716-998-3191
Document ID:	MIA4406177
Manifest Status:	Not reported
Trans1 State ID:	NYD986903904
Trans2 State ID:	NYD986903904
Generator Ship Date:	05/04/1998
Trans1 Recv Date:	05/04/1998
Trans2 Recv Date:	05/07/1998
TSD Site Recv Date:	05/08/1998
Part A Recv Date:	Not reported
Part B Recv Date:	Not reported
Generator EPA ID:	NYD987013216
Trans1 EPA ID:	MID096963194
Trans2 EPA ID:	Not reported
TSDF ID:	PP8404NY
Waste Code:	D006 - CADMIUM 1.0 MG/L TCLP
Quantity:	00035
Units:	P - Pounds
Number of Containers:	001
Container Type:	DF - Fiberboard or plastic drums (glass)
Handling Method:	T Chemical, physical, or biological treatment.
Specific Gravity:	01.00
Year:	98
Manifest Tracking Num:	Not reported
Import Ind:	Not reported
Export Ind:	Not reported
Discr Quantity Ind:	Not reported
Discr Type Ind:	Not reported

ERIE COUNTY MEDICAL CENTER (Continued) 1000921996

Discr Residue Ind:	Not reported
Discr Partial Reject Ind:	Not reported
Discr Full Reject Ind:	Not reported
Manifest Ref Num:	Not reported
Alt Fac RCRA Id:	Not reported
Alt Fac Sign Date:	Not reported
Mgmt Method Type Code:	Not reported
EPA ID:	NYD987013216
Facility Name:	ERIE COUNTY MEDICAL CENTER
Facility Address:	462 GRIDER STREET
Facility City:	BUFFALO
Facility Address 2:	Not reported
Country:	USA
Mailing Name:	ERIE COUNTY MEDICAL CENTER
Mailing Contact:	ERIE COUNTY MEDICAL CENTER
Mailing Address:	462 GRIDER STREET
Mailing Address 2:	Not reported
Mailing City:	BUFFALO
Mailing State:	NY
Mailing Zip:	14215
Mailing Zip4:	Not reported
Mailing Country:	USA
Mailing Phone:	716-998-3191

Document ID:	NYB4408344
Manifest Status:	Completed after the designated time period for a TSDF to get a copy to the DEC
Trans1 State ID:	86044DNY
Trans2 State ID:	87992ZNY
Generator Ship Date:	930417
Trans1 Recv Date:	930417
Trans2 Recv Date:	930420
TSD Site Recv Date:	930430
Part A Recv Date:	930505
Part B Recv Date:	930514
Generator EPA ID:	NYD987013216
Trans1 EPA ID:	NYD986903904
Trans2 EPA ID:	NYD986903904
TSDF ID:	GAD093380814
Waste Code:	D001 - NON-LISTED IGNITABLE WASTES
Quantity:	00605
Units:	G - Gallons (liquids only)* (8.3 pounds)
Number of Containers:	011
Container Type:	DM - Metal drums, barrels
Handling Method:	B Incineration, heat recovery, burning.
Specific Gravity:	100
Year:	93
Manifest Tracking Num:	Not reported
Import Ind:	Not reported
Export Ind:	Not reported
Discr Quantity Ind:	Not reported
Discr Type Ind:	Not reported
Discr Residue Ind:	Not reported
Discr Partial Reject Ind:	Not reported
Discr Full Reject Ind:	Not reported
Manifest Ref Num:	Not reported
Alt Fac RCRA Id:	Not reported
Alt Fac Sign Date:	Not reported

ERIE COUNTY MEDICAL CENTER (Continued) **1000921996**

Mgmt Method Type Code:	Not reported
EPA ID:	NYD987013216
Facility Name:	ERIE COUNTY MEDICAL CENTER
Facility Address:	462 GRIDER STREET
Facility City:	BUFFALO
Facility Address 2:	Not reported
Country:	USA
Mailing Name:	ERIE COUNTY MEDICAL CENTER
Mailing Contact:	ERIE COUNTY MEDICAL CENTER
Mailing Address:	462 GRIDER STREET
Mailing Address 2:	Not reported
Mailing City:	BUFFALO
Mailing State:	NY
Mailing Zip:	14215
Mailing Zip4:	Not reported
Mailing Country:	USA
Mailing Phone:	716-998-3191
Document ID:	MIA7029510
Manifest Status:	Not reported
Trans1 State ID:	NYD097644801
Trans2 State ID:	Not reported
Generator Ship Date:	05/14/1998
Trans1 Recv Date:	05/14/1998
Trans2 Recv Date:	Not reported
TSD Site Recv Date:	05/14/1998
Part A Recv Date:	Not reported
Part B Recv Date:	Not reported
Generator EPA ID:	NYD987013216
Trans1 EPA ID:	MID980615298
Trans2 EPA ID:	Not reported
TSDF ID:	Not reported
Waste Code:	F003 - UNKNOWN
Quantity:	00025
Units:	G - Gallons (liquids only)* (8.3 pounds)
Number of Containers:	001
Container Type:	DM - Metal drums, barrels
Handling Method:	B Incineration, heat recovery, burning.
Specific Gravity:	01.00
Year:	98
Manifest Tracking Num:	Not reported
Import Ind:	Not reported
Export Ind:	Not reported
Discr Quantity Ind:	Not reported
Discr Type Ind:	Not reported
Discr Residue Ind:	Not reported
Discr Partial Reject Ind:	Not reported
Discr Full Reject Ind:	Not reported
Manifest Ref Num:	Not reported
Alt Fac RCRA Id:	Not reported
Alt Fac Sign Date:	Not reported
Mgmt Method Type Code:	Not reported
EPA ID:	NYD987013216
Facility Name:	ERIE COUNTY MEDICAL CENTER
Facility Address:	462 GRIDER STREET
Facility City:	BUFFALO
Facility Address 2:	Not reported

ERIE COUNTY MEDICAL CENTER (Continued) 1000921996

Country:	USA
Mailing Name:	ERIE COUNTY MEDICAL CENTER
Mailing Contact:	ERIE COUNTY MEDICAL CENTER
Mailing Address:	462 GRIDER STREET
Mailing Address 2:	Not reported
Mailing City:	BUFFALO
Mailing State:	NY
Mailing Zip:	14215
Mailing Zip4:	Not reported
Mailing Country:	USA
Mailing Phone:	716-998-3191

HIST UST:

PBS Number:	9-039357
SPDES Number:	Not reported
Emergency Contact:	HAROLD BROCK
Emergency Telephone:	(716) 898-3275
Operator:	HAROLD BROCK
Operator Telephone:	(716) 898-3275
Owner Name:	ERIE COUNTY DEPT OF PUBLIC WKS
Owner Address:	462 GRIDER ST
Owner City,St,Zip:	BUFFALO, NY 14215
Owner Telephone:	(716) 898-3581
Owner Type:	Local Government
Owner Subtype:	Not reported
Mailing Name:	ERIE COUNTY MEDICAL CENTER
Mailing Address:	462 GRIDER ST
Mailing Address 2:	Not reported
Mailing City,St,Zip:	BUFFALO, NY 14215
Mailing Contact:	HAROLD T. BROCK
Mailing Telephone:	(716) 898-3275
Owner Mark:	First Owner
Facility Status:	1 - Active PBS facility, i.e. total capacity of the PBS tanks is greater than 1,100 gallons, regardless if Subpart 360-14 tanks exist or not at the facility.
Facility Addr2:	Not reported
SWIS ID:	1402
Old PBS Number:	Not reported
Facility Type:	OTHER
Inspected Date:	19950523
Inspector:	BAJ
Inspection Result:	Not reported
Federal ID:	Not reported
Certification Flag:	False
Certification Date:	11/30/2001
Expiration Date:	10/17/2006
Renew Flag:	False
Renewal Date:	Not reported
Total Capacity:	166100
FAMT:	True
Facility Screen:	No Missing Data
Owner Screen:	Minor Data Missing
Tank Screen:	No Missing Data
Dead Letter:	False
CBS Number:	9-000071
Town or City:	BUFFALO (C)
County Code:	14

ERIE COUNTY MEDICAL CENTER (Continued) 1000921996

Town or City: 02
Region: 9

Tank Id: 1
Tank Location: UNDERGROUND
Tank Status: Closed-Removed
Install Date: 19720601
Capacity (gals): 5000
Product Stored: DIESEL
Tank Type: Steel/carbon steel
Tank Internal: None
Tank External: None
Pipe Location: Underground
Pipe Type: STEEL/IRON
Pipe Internal: None
Pipe External: None
Second Containment: Diking
Leak Detection: None
Overfill Prot: None
Dispenser: Submersible
Date Tested: 01/01/1998
Next Test Date: Not reported
Missing Data for Tank: No Missing Data
Date Closed: 03/19/2001
Test Method: Horner EZ Check
Deleted: False
Updated: True
Lat/long: 42|52|52 / 78|52|21

Tank Id: 10
Tank Location: UNDERGROUND
Tank Status: Closed-Removed
Install Date: 19820601
Capacity (gals): 8000
Product Stored: DIESEL
Tank Type: Steel/carbon steel
Tank Internal: None
Tank External: None
Pipe Location: Underground
Pipe Type: STEEL/IRON
Pipe Internal: None
Pipe External: None
Second Containment: None
Leak Detection: None
Overfill Prot: None
Dispenser: Submersible
Date Tested: 11/01/1992
Next Test Date: Not reported
Missing Data for Tank: No Missing Data
Date Closed: 11/01/1998
Test Method: Horner EZ Check
Deleted: False
Updated: True
Lat/long: 42|52|52 / 78|52|21

ERIE COUNTY MEDICAL CENTER (Continued) 1000921996

Tank Id:	11
Tank Location:	UNDERGROUND
Tank Status:	In Service
Install Date:	19861001
Capacity (gals):	6000
Product Stored:	UNLEADED GASOLINE
Tank Type:	Fiberglass reinforced plastic [FRP]
Tank Internal:	Fiberglass Liner (FRP)
Tank External:	40
Pipe Location:	Underground
Pipe Type:	STAINLESS STEEL ALLOY
Pipe Internal:	Fiberglass Liner (FRP)
Pipe External:	40
Second Containment:	20
Leak Detection:	10
Overfill Prot:	None
Dispenser:	Suction
Date Tested:	01/01/1998
Next Test Date:	Not reported
Missing Data for Tank:	No Missing Data
Date Closed:	Not reported
Test Method:	Horner EZ Check
Deleted:	False
Updated:	True
Lat/long:	42|52|52 / 78|52|21

Tank Id:	12
Tank Location:	UNDERGROUND
Tank Status:	Closed-Removed
Install Date:	19861001
Capacity (gals):	6000
Product Stored:	NOS 1,2, OR 4 FUEL OIL
Tank Type:	Steel/carbon steel
Tank Internal:	None
Tank External:	None
Pipe Location:	Underground
Pipe Type:	STEEL/IRON
Pipe Internal:	None
Pipe External:	None
Second Containment:	None
Leak Detection:	None
Overfill Prot:	Product Level Gauge
Dispenser:	Submersible
Date Tested:	01/01/1998
Next Test Date:	Not reported
Missing Data for Tank:	No Missing Data
Date Closed:	02/28/2001
Test Method:	Horner EZ Check
Deleted:	False
Updated:	True
Lat/long:	42|52|52 / 78|52|21

Tank Id:	2
Tank Location:	UNDERGROUND
Tank Status:	In Service

ERIE COUNTY MEDICAL CENTER (Continued) 1000921996

Install Date:	19720601
Capacity (gals):	40000
Product Stored:	NOS 1,2, OR 4 FUEL OIL
Tank Type:	Steel/carbon steel
Tank Internal:	None
Tank External:	None
Pipe Location:	Underground
Pipe Type:	STEEL/IRON
Pipe Internal:	None
Pipe External:	None
Second Containment:	Diking
Leak Detection:	None
Overfill Prot:	None
Dispenser:	Submersible
Date Tested:	01/01/1998
Next Test Date:	01/01/2003
Missing Data for Tank:	No Missing Data
Date Closed:	Not reported
Test Method:	Homer EZ Check
Deleted:	False
Updated:	True
Lat/long:	42|52|52 / 78|52|21

Tank Id:	3
Tank Location:	UNDERGROUND
Tank Status:	In Service
Install Date:	19720601
Capacity (gals):	40000
Product Stored:	NOS 5 OR 6 FUEL OIL
Tank Type:	Steel/carbon steel
Tank Internal:	None
Tank External:	None
Pipe Location:	Underground
Pipe Type:	STEEL/IRON
Pipe Internal:	None
Pipe External:	None
Second Containment:	Diking
Leak Detection:	None
Overfill Prot:	None
Dispenser:	Submersible
Date Tested:	Not reported
Next Test Date:	Not reported
Missing Data for Tank:	No Missing Data
Date Closed:	Not reported
Test Method:	Not reported
Deleted:	False
Updated:	True
Lat/long:	42|52|52 / 78|52|21

Tank Id:	4
Tank Location:	UNDERGROUND
Tank Status:	In Service
Install Date:	19720601
Capacity (gals):	40000
Product Stored:	NOS 5 OR 6 FUEL OIL

ERIE COUNTY MEDICAL CENTER (Continued) 1000921996

Tank Type:	Steel/carbon steel
Tank Internal:	None
Tank External:	None
Pipe Location:	Underground
Pipe Type:	STEEL/IRON
Pipe Internal:	None
Pipe External:	None
Second Containment:	Diking
Leak Detection:	None
Overfill Prot:	None
Dispenser:	Submersible
Date Tested:	Not reported
Next Test Date:	Not reported
Missing Data for Tank:	No Missing Data
Date Closed:	Not reported
Test Method:	Not reported
Deleted:	False
Updated:	True
Lat/long:	42|52|52 / 78|52|21

Tank Id:	5
Tank Location:	UNDERGROUND
Tank Status:	In Service
Install Date:	19720601
Capacity (gals):	40000
Product Stored:	NOS 5 OR 6 FUEL OIL
Tank Type:	Steel/carbon steel
Tank Internal:	None
Tank External:	None
Pipe Location:	Underground
Pipe Type:	STEEL/IRON
Pipe Internal:	None
Pipe External:	None
Second Containment:	Diking
Leak Detection:	None
Overfill Prot:	None
Dispenser:	Submersible
Date Tested:	Not reported
Next Test Date:	Not reported
Missing Data for Tank:	No Missing Data
Date Closed:	Not reported
Test Method:	Not reported
Deleted:	False
Updated:	True
Lat/long:	42|52|52 / 78|52|21

Tank Id:	6
Tank Location:	UNDERGROUND
Tank Status:	Closed-Removed
Install Date:	19720601
Capacity (gals):	15000
Product Stored:	DIESEL
Tank Type:	Steel/carbon steel
Tank Internal:	None
Tank External:	None

ERIE COUNTY MEDICAL CENTER (Continued) 1000921996

Pipe Location: Underground
Pipe Type: STEEL/IRON
Pipe Internal: None
Pipe External: None
Second Containment: Diking
Leak Detection: None
Overfill Prot: None
Dispenser: Submersible
Date Tested: 01/01/1998
Next Test Date: Not reported
Missing Data for Tank: No Missing Data
Date Closed: 03/28/2001
Test Method: Horner EZ Check
Deleted: False
Updated: True
Lat/long: 42|52|52 / 78|52|21

Tank Id: 7
Tank Location: UNDERGROUND
Tank Status: In Service
Install Date: 19760601
Capacity (gals): 100
Product Stored: UNKNOWN
Tank Type: Steel/carbon steel
Tank Internal: None
Tank External: None
Pipe Location: Underground
Pipe Type: STEEL/IRON
Pipe Internal: None
Pipe External: None
Second Containment: None
Leak Detection: None
Overfill Prot: None
Dispenser: Submersible
Date Tested: Not reported
Next Test Date: Not reported
Missing Data for Tank: No Missing Data
Date Closed: Not reported
Test Method: Not reported
Deleted: False
Updated: True
Lat/long: 42|52|52 / 78|52|21

Tank Id: 8
Tank Location: UNDERGROUND
Tank Status: Closed Before April 1, 1991
Install Date: 19690601
Capacity (gals): 2000
Product Stored: UNLEADED GASOLINE
Tank Type: Steel/carbon steel
Tank Internal: Not reported
Tank External: Not reported
Pipe Location: Not reported
Pipe Type: STEEL/IRON
Pipe Internal: Not reported

ERIE COUNTY MEDICAL CENTER (Continued) 1000921996

Pipe External: Not reported
Second Containment: None
Leak Detection: None
Overfill Prot: Not reported
Dispenser: Submersible
Date Tested: Not reported
Next Test Date: Not reported
Missing Data for Tank: Minor Data Missing
Date Closed: Not reported
Test Method: Not reported
Deleted: False
Updated: True
Lat/long: 42|52|52 / 78|52|21

Tank Id: 9
Tank Location: UNDERGROUND
Tank Status: Closed-Removed
Install Date: 19810601
Capacity (gals): 1000
Product Stored: DIESEL
Tank Type: Fiberglass coated steel
Tank Internal: Fiberglass Liner (FRP)
Tank External: Fiberglass
Pipe Location: Underground
Pipe Type: STEEL/IRON
Pipe Internal: None
Pipe External: Sacrificial Anode
Second Containment: None
Leak Detection: None
Overfill Prot: None
Dispenser: Submersible
Date Tested: Not reported
Next Test Date: Not reported
Missing Data for Tank: No Missing Data
Date Closed: 03/05/2001
Test Method: Not reported
Deleted: False
Updated: True
Lat/long: 42|52|52 / 78|52|21

NY Hist Spills:
Region of Spill: 9
Spill Number: 9900106
Investigator: MF
Caller Name: Not reported
Caller Agency: Not reported
Caller Phone: Not reported
Notifier Name: Not reported
Notifier Agency: Not reported
Notifier Phone: Not reported
Spill Date/Time: 04/02/1999 12:54
Reported to Dept Date/Time: 04/03/99 12:59
SWIS: 14
Spiller Name: ERIE COUNTY MEDICAL CENTE
Spiller Contact: DON BAKOWSKI
Spiller Phone: (716) 898-9070

ERIE COUNTY MEDICAL CENTER (Continued) 1000921998

Spiller Contact:	DR BILLITTIER
Spiller Phone:	(716) 898-4186
Spiller Address:	462 GRIDER STREET
Spiller City,St,Zip:	BUFFALO, NY
Spill Cause:	Deliberate
Reported to Dept:	On Land
Water Affected:	Not reported
Spill Source:	09
Spill Notifier:	Local Agency
PBS Number:	Not reported
Cleanup Ceased:	04/07/99
Cleanup Meets Std:	True
Last Inspection:	/ /
Recommended Penalty:	Penalty Not Recommended
Spiller Cleanup Dt:	/ /
Enforcement Date:	/ /
Invstgn Complete:	/ /
UST Involvement:	False
Spill Class:	Possible release with minimal potential for fire or hazard or Known release with no damage. DEC Response. Willing Responsible Party. Corrective action taken.
Spill Closed Dt:	04/07/99
Corrective Action Plan Submitted:	/ /
Date Region Sent Summary to Central Office:	/ /
Date Spill Entered In Computer Data File:	04/03/99
Date Spill Entered In Computer Data File:	Not reported
Update Date:	04/12/99
Is Updated:	False
PBS Number:	Not reported
Tank Number:	Not reported
Tank Size:	Not reported
Test Method:	Not reported
Leak Rate Failed Tank:	Not reported
Gross Leak Rate:	Not reported
Material Class Type:	Nonpetroleum/Nonhazardous
Quantity Spilled:	1
Unkonwn Quantity Spilled:	False
Units:	Gallons
Quantity Recovered:	1
Unkonwn Quantity Recovered:	False
Material:	MERCURY
Class Type:	MERCURY
Times Material Entry In File:	0
CAS Number:	07439976
Last Date:	Not reported

DEC Remarks: 04/05/99: MF RECEIVED REPORT FROM DUTY OFFICER. HE HAS BEEN IN CONTACT WITH DAN BAKOWSKI, CHIEF OF SECURITY, ECMC 898-3508. PATIENT ARRESTED IN ALBANY, TAKEN TO ECMC DUE TO BIZAAR BEHAVIOR. HE HAD TRIED TO KILL HIMSELF BY DOWNING FOUR OZ OF ELEMENTAL MERCURY TEN OZ S OF DI-XXX-MERCURY. BOWLES FLUSHED, WANTS TO KNOW WHAT TO DUE WITH WASTE. TELECON WITH SECURITY, TOLD THEM WASTE MUST BE RETAINED TO RECOVER MERCURY. I WILL HAVE ADDITIONAL INFO AFTER I TALK WITH TOM CORBETT. 04/07/99: MF TAKED TO TOM CORBETT, HE GAVE ME NAMES OF CO S THAT WILL PROCESS WASTE. TELECON DON BAKOWSKI, ECMC, CHIEF OF SECURITY. GAVE HIM THE INFO TOM GAVE ME. SPILL CONTAINED, WILL BE SENT FOR REPROCESSING. NO FURTHER ACTION NECESSARY.

Remark: CALLER IS A DOCTOR AT ABOVE LOCATION HE HAS A PERSON WHO IS IN POLICE CUSTODY WHO INJESTED 8 OZ OF MURCURY - THE PATIENT HAS BEEN GIVEN MEDICINE TO GET RID

ERIE COUNTY MEDICAL CENTER (Continued) 1000921996

OF THE MURCURY BY DEFICATING IT - THE DOCTOR WANTS TO KNOW WHAT TO DO WITH THE WASTE

HIST LTANKS:

Region of Spill:	9
Spill Number:	9711481
Investigator:	SAC
Caller Name:	Not reported
Caller Agency:	Not reported
Caller Phone:	Not reported
Caller Extension:	Not reported
Notifier Name:	Not reported.
Notifier Agency:	Not reported
Notifier Phone:	Not reported
Notifier Extension:	Not reported
Spill Date:	01/12/1998
Spill Time:	15:00
Reported to Department Date:	01/13/98
Reported to Department Time:	13:12
SWIS:	14
Spiller Contact:	TOM DAKA
Spiller Phone:	(716) 898-4075
Spiller Extention:	Not reported
Spiller Name:	NONE
Spiller Address:	Not reported
Spiller City,St,Zip:	Not reported
Facility Contact:	Not reported
Facility Phone:	( ) -
Facility Extention:	Not reported
Spill Cause:	Tank Test Failure
Resource Affectd:	On Land
Water Affected:	Not reported
Spill Source:	Other Non Commercial/Industrial
Spill Notifier:	Tank Tester
PBS Number:	9-039357
Cleanup Ceased:	/ /
Cleanup Meets Standard:	True
Last Inspection:	/ /
Recommended Penalty:	Penalty Not Recommended
Spiller Cleanup Date:	/ /
Enforcement Date:	/ /
Investigation Complete:	/ /
UST Involvement:	False
Spill Class:	Possible release with minimal potential for fire or hazard or Known release with no damage. No DEC Response. No corrective action required.
Spill Closed Dt:	01/22/98
Date Region Sent Summary to Central Office:	/ /
Corrective Action Plan Submitted:	/ /
Date Spill Entered In Computer Data File:	01/13/98
Time Spill Entered In Computer Data File:	Not reported
Spill Record Last Update:	01/27/98
Is Updated:	False
PBS Number:	Not reported
Tank Number:	Not reported
Tank Size:	0
Test Method:	Not reported

ERIE COUNTY MEDICAL CENTER (Continued) 1000921996

Leak Rate Failed Tank: 0.00
Gross Leak Rate: Not reported
Material Class Type: Petroleum
Quantity Spilled: 0
Unkonwn Quantity Spilled: False
Units: Gallons
Quantity Recovered: 0
Unkonwn Quantity Recovered: False
Material: #2 FUEL OIL
Class Type: #2 FUEL OIL
Times Material Entry in File: 24464
CAS Number: Not reported
Last Date: 19941207
DEC Remarks: 1/13/98: SAC TELECON TOM DAKA, ERIE COUNTY MEDICAL CTR., SEAL IS BEING REPLACED TODAY AND TANK WILL BE RE-TESTED ON 1/21/98, DRAFTED RE-TEST/PULL LETTER. 1/22/98: SAC TELECON TOM DAKA-ECMC, B D TANK REPAIRED THE TANK AND RE-TESTED THE TANK, RESULTSFOR ALL TESTS ON THE TANKS INCLUDING THE RE-TEST WERE SENT TO PBS A COUPLE OF DAYS AGO. RECEIVED A COPY OF THE PASSING TEST RESULTS.
Spill Cause: 5000 GAL FUEL OIL TANK FAILED TANK TEST.REP FROM B D SAYS PROBLEM IS ROTTED SEAL ON MANWAY.HOSPITAL PLANS TO REPLACE THE SEAL ON 01/21/98

RCRA-NonGen:
Date form received by agency: 01/01/2006
Facility name: ERIE COUNTY MEDICAL CENTER
Facility address: 462 GRIDER ST - HOUSEHOLD HAZ
WASTE COLLECTION DAY
BUFFALO, NY 14202
EPA ID: NYD987013216
Mailing address: GRIDER ST - HOUSEHOLD HAZ
WASTE COLLECTION DAY
BUFFALO, NY 14202
Contact: PAUL - KRANZ
Contact address: GRIDER ST - HOUSEHOLD HAZ WASTE COLLECTION DAY
BUFFALO, NY 14202
Contact country: US
Contact telephone: (716) 858-7897
Contact email: Not reported
EPA Region: 02
Land type: Facility is not located on Indian land. Additional information is not known.
Classification: Non-Generator
Description: Handler: Non-Generators do not presently generate hazardous waste

Owner/Operator Summary:
Owner/operator name: ERIE COUNTY
Owner/operator address: 95 FRANKLIN ST ROOM 1077
BUFFALO, NY 14202
Owner/operator country: Not reported
Owner/operator telephone: (716) 858-7897
Legal status: County
Owner/Operator Type: Owner
Owner/Op start date: Not reported
Owner/Op end date: Not reported

Handler accessibility indicator: Transferred to the program or state equivalent.

Handler Activities Summary:
U.S. importer of hazardous waste: Unknown

ERIE COUNTY MEDICAL CENTER (Continued) 1000921996

Mixed waste (haz. and radioactive): Unknown
Recycler of hazardous waste: No
Transporter of hazardous waste: No
Treater, storer or disposer of HW: No
Underground injection activity: No
On-site burner exemption: Unknown
Furnace exemption: Unknown
Used oil fuel burner: No
Used oil processor: No
User oil refiner: No
Used oil fuel marketer to burner: No
Used oil Specification marketer: No
Used oil transfer facility: No
Used oil transporter: No
Off-site waste receiver: Commercial status unknown

Historical Generators:
Date form received by agency: 08/12/1994
Facility name: ERIE COUNTY MEDICAL CENTER
Classification: Small Quantity Generator

Hazardous Waste Summary:
Waste code: F003
Waste name: THE FOLLOWING SPENT NON-HALOGENATED SOLVENTS: XYLENE, ACETONE, ETHYL ACETATE, ETHYL BENZENE, ETHYL ETHER, METHYL ISOBUTYL KETONE, N-BUTYL ALCOHOL, CYCLOHEXANONE, AND METHANOL; ALL SPENT SOLVENT MIXTURES/BLENDS CONTAINING, BEFORE USE, ONLY THE ABOVE SPENT NON-HALOGENATED SOLVENTS; AND ALL SPENT SOLVENT MIXTURES/BLENDS CONTAINING, BEFORE USE, ONE OR MORE OF THE ABOVE NON-HALOGENATED SOLVENTS, AND, A TOTAL OF TEN PERCENT OR MORE (BY VOLUME) OF ONE OR MORE OF THOSE SOLVENTS LISTED IN F001, F002, F004, AND F005, AND STILL BOTTOMS FROM THE RECOVERY OF THESE SPENT SOLVENTS AND SPENT SOLVENT MIXTURES.

Violation Status: No violations found

Evaluation Action Summary:
Evaluation date: 03/04/2005
Evaluation: COMPLIANCE EVALUATION INSPECTION ON-SITE
Area of violation: Not reported
Date achieved compliance: Not reported
Evaluation lead agency: State

25
ESE
1/4-1/2
0.481 mi.
2539 ft.

SUN 0364-1446
755 EAST DELAVAN STREET
BUFFALO, NY

LTANKS S100781713
NY Spills N/A
NY Hist Spills
HIST LTANKS

Relative:
Lower

Actual:
661 ft.

LTANKS:
Site ID: 135654
Spill Date: 09/13/93
Facility Addr2: Not reported
Facility ID: 9307161
Program Number: 9307161
SWIS: 1502
Region of Spill: 9

SUN 0364-1446 (Continued) S100781713

Investigator:	RMCROSSE
Referred To:	Not reported
Reported to Dept:	09/13/93
CID:	30
Spill Cause:	Tank Test Failure
Water Affected:	Not reported
Spill Source:	Gasoline Station
Spill Notifier:	Tank Tester
Cleanup Ceased:	09/17/93
Cleanup Meets Standard:	True
Last Inspection:	09/17/93
Recommended Penalty:	Penalty Not Recommended
UST Involvement:	True
Spill Class:	Known release with minimal potential for fire or hazard. DEC Response. Willing Responsible Party. Corrective action taken.
Spill Closed Dt:	09/17/93
Remediation Phase:	0
Date Entered In Computer:	09/13/93
Spill Record Last Update:	03/18/02
Spills Namer:	Not reported
Spiller Company:	SUN COMPANY
Spiller Phone:	(315) 468-7609
Spiller Extention:	Not reported
Spiller Address:	Not reported
Spiller City,St,Zip:	ZZ
Spiller County:	001
Spiller Contact:	Not reported
Spiller Phone:	Not reported
Spiller Extention:	Not reported
DEC Region:	9
Program Number:	9307161
DER Facility ID:	116481
Site ID:	135654
Operable Unit ID:	988244
Operable Unit:	01
Material ID:	393433
Material Code:	0009
Material Name:	Gasoline
Case No.:	Not reported
Material FA:	Petroleum
Quantity:	0.00
Units:	Pounds
Recovered:	0.00
Resource Affected:	Soil
Oxygenate:	False
Site ID:	135654
Spill Tank Test:	1541984
Tank Number:	Not reported
Tank Size:	0
Test Method:	00
Leak Rate:	0.00
Gross Fail:	Not reported
Modified By:	Spills
Last Modified:	10/01/04
Test Method:	Unknown
DEC Memo:	Start CallerRemark - 9307161 TANK TEST FAILURE. END CallerRemark - 9307161
Remarks:	Start DECRemark - 9307161 Prior to Sept, 2004 data translation this spill Lead

SUN 0364-1446 (Continued) S100781713

DEC Field was "RMC" 09/17/93: RMC/SITE CONTRACTOR FOUND PROBLEM AT PUMP, LINE REPAIRED, LESS THAN YARD OF CONTAMINED SOIL, TOTAL STATION REFIT NEXT YEAR, NO ACTION REQUIRED, CLOSE OUT. END DECRemark - 9307161

NY Spills:

Site ID:	135655
Facility Addr2:	Not reported
Facility ID:	9613167
Spill Number:	9613167
Facility Type:	ER
SWIS:	1502
Region of Spill:	9
Investigator:	RMCROSSE
Referred To:	Not reported
Spill Date:	02/01/97
Reported to Dept:	02/06/97
CID:	30
Spill Cause:	Unknown
Water Affected:	Not reported
Spill Source:	Gasoline Station
Spill Notifier:	Responsible Party
Cleanup Ceased:	/ /
Cleanup Meets Std:	False
Last Inspection:	12/15/97
Recommended Penalty:	Penalty Not Recommended
UST Trust:	True
Spill Class:	Known release that creates potential for fire or hazard. DEC Response. Willing Responsible Party. Corrective action taken.
Spill Closed Dt:	05/11/98
Remediation Phase:	0
Date Entered In Computer:	02/06/97
Spill Record Last Update:	03/18/02
Spiller Name:	DAVE BENDER
Spiller Company:	SUN COMPANY
Spiller Address:	301 WEST HIAWATHA BLVD
Spiller City,St,Zip:	SYRACUSE, NY 13204-
Spiller Company:	001
Spiller Phone:	(315) 466-6215
Contact Name:	Not reported
Contact Phone:	Not reported
DEC Region:	9
Program Number:	9613167
DER Facility ID:	116481
Site ID:	135655
Operable Unit ID:	1044682
Operable Unit:	01
Material ID:	341813
Material Code:	0009
Material Name:	Gasoline
Case No.:	Not reported
Material FA:	Petroleum
Quantity:	0.00
Units:	Gallons
Recovered:	0.00
Resource Affected:	Groundwater
Oxygenate:	False
DEC Memo:	Start CallerRemark - 9613167 SITE ASSESSMENT DISCOVERED CONTAMINATED, REPORT TO

SUN 0364-1446 (Continued) S100781713

PBS Number: Not reported
Tank Number: Not reported
Tank Size: Not reported
Test Method: Not reported
Leak Rate Failed Tank: Not reported
Gross Leak Rate: Not reported
Material Class Type: Petroleum
Quantity Spilled: 0
Unkonwn Quantity Spilled: True
Units: Gallons
Quantity Recovered: 0
Unknown Quantity Recovered: True
Material: GASOLINE
Class Type: GASOLINE
Times Material Entry In File: 21329
CAS Number: Not reported
Last Date: 19940929
DEC Remarks: 02/06/97 RMC/FILE PREVIOUS SPILLS AT SITE WERE 8807958, 8900518, 8904646, 9401471, AND 9307161 02/06/97 RMC/DAVE BENDER/PHONE PREVIOUS INACTIVE SITE, SAMPLED WELLS, CONTAMINATION FOUND, REPORT TO FOLLOW, DUE 3/15/97 04/08/97 RMC/FILE SUN MEETING, REPORT OVERDUE, DUE 4/30/97 05/12/97 RMC/FILE RECEIVED REPORT, MW1 TOO HIGH FOR INACTIVE, REQUESTED SUN TO RESAMPLE, DUE 7/1/97 07/31/97 RMC/FILE RECEIVED REPORT, LEVELS IN MW1 WHILE DECREASED ARE STILL TOO HIGH FOR INACTIVE, NEXT ROUND DUE 10/31/97 11/03/97 RMC/FILE RECEIVED REPORT, LEVELS DECREASING, NEXT ROUND DUE 1/30/98 02/06/98 RMC/FILE RECEIVED REPORT, LEVELS AGAIN DECREASED, MTBE INCLUDED, NEXT ROUND DUE 5/1/98 05/11/9+8 RMC/FILE RECEIVED REPORT, LEVELS DECREASED ANDAPPEAR TO BE STABLE OVER TIME, SITE TO BE MADE INACTIVE PER RNL, LETTER, INACTIVE
Remark: SITE ASSESSMENT DISCOVERED CONTAMINATED, REPORT TO FOLLOW

HIST LTANKS:
Region of Spill: 9
Spill Number: 9307161
Investigator: RMC
Caller Name: Not reported
Caller Agency: Not reported
Caller Phone: Not reported
Caller Extension: Not reported
Notifier Name: Not reported
Notifier Agency: Not reported
Notifier Phone: Not reported
Notifier Extension: Not reported
Spill Date: 09/13/1993
Spill Time: 10:00
Reported to Department Date: 09/13/93
Reported to Department Time: 10:49
SWIS: 14
Spiller Contact: Not reported
Spiller Phone: Not reported
Spiller Extention: Not reported
Spiller Name: SUN COMPANY
Spiller Address: Not reported
Spiller City,St,Zip: Not reported
Facility Contact: Not reported
Facility Phone: (315) 466-7609
Facility Extention: Not reported
Spill Cause: Tank Test Failure

SUN 0364-1446 (Continued) S100781713

Resource Affectd: On Land
Water Affected: Not reported
Spill Source: Gas Station
Spill Notifier: Tank Tester
PBS Number: Not reported
Cleanup Ceased: 09/17/93
Cleanup Meets Standard: True
Last Inspection: 09/17/93
Recommended Penalty: Penalty Not Recommended
Spiller Cleanup Date: / /
Enforcement Date: / /
Investigation Complete: / /
UST Involvement: True
Spill Class: Known release with minimal potential for fire or hazard. DEC Response. Willing Responsible Party. Corrective action taken.
Spill Closed Dt: 09/17/93
Date Region Sent Summary to Central Office: / /
Corrective Action Plan Submitted: / /
Date Spill Entered In Computer Data File: 09/13/93
Time Spill Entered in Computer Data File: Not reported
Spill Record Last Update: 02/05/97
Is Updated: False
PBS Number: Not reported
Tank Number: Not reported
Tank Size: 0
Test Method: Not reported
Leak Rate Failed Tank: 0.00
Gross Leak Rate: Not reported
Material Class Type: Petroleum
Quantity Spilled: 0
Unkonwn Quantity Spilled: True
Units: Pounds
Quantity Recovered: 0
Unkonwn Quantity Recovered: True
Material: GASOLINE
Class Type: GASOLINE
Times Material Entry In File: 21329
CAS Number: Not reported
Last Date: 19940929
DEC Remarks: 09/17/93: RMC/SITE CONTRACTOR FOUND PROBLEM AT PUMP, LINE REPAIRED, LESS THAN YARD OF CONTAMINED SOIL, TOTAL STATION REFIT NEXT YEAR, NO ACTION REQUIRED, CLOSE OUT.
Spill Cause: TANK TEST FAILURE.

26
South
1/4-1/2
0.488 mi.
2575 ft.

GEIGER ENTERPRIZES
1625 FILLMORE AVENUE
BUFFALO, NY

LTANKS S100119726
HIST LTANKS N/A

Relative:
Lower

Actual:
636 ft.

LTANKS:
Site ID: 79978
Spill Date: 01/12/81
Facility Addr2: Not reported
Facility ID: 8001471
Program Number: 8001471
SWIS: 1502
Region of Spill: 9

GEIGER ENTERPRIZES (Continued) S100119726

Investigator:	NYSDOT
Referred To:	Not reported
Reported to Dept:	01/15/81
CID:	30
Spill Cause:	Tank Failure
Water Affected:	Not reported
Spill Source:	Gasoline Station
Spill Notifier:	DEC
Cleanup Ceased:	05/01/81
Cleanup Meets Standard:	True
Last Inspection:	/ /
Recommended Penalty:	Penalty Not Recommended
UST Involvement:	True
Spill Class:	Not reported
Spill Closed Dt:	05/01/81
Remediation Phase:	0
Date Entered In Computer:	07/28/88
Spill Record Last Update:	09/12/88
Spills Namer:	Not reported
Spiller Company:	GEIGER ENTERPRIZES
Spiller Phone:	(716) 854-3015
Spiller Extention:	Not reported
Spiller Address:	5335 RIVER ROAD
Spiller City,St,Zip:	TONAWANDA, NY
Spiller County:	001
Spiller Contact:	Not reported
Spiller Phone:	Not reported
Spiller Extention:	Not reported
DEC Region:	9
Program Number:	8001471
DER Facility ID:	74175
Site ID:	79978
Operable Unit ID:	892407
Operable Unit:	01
Material ID:	483699
Material Code:	0009
Material Name:	Gasoline
Case No.:	Not reported
Material FA:	Petroleum
Quantity:	1600.00
Units:	Gallons
Recovered:	0.00
Resource Affected:	Sewer
Oxygenate:	False
Site ID:	Not reported
Spill Tank Test:	Not reported
Tank Number:	Not reported
Tank Size:	Not reported
Test Method:	Not reported
Leak Rate:	Not reported
Gross Fail:	Not reported
Modified By:	Not reported
Last Modified:	Not reported
Test Method:	Not reported
DEC Memo:	Start CallerRemark - 8001471 GASOLINE TANK & LINE LEAK AFFECTING SEWERS & GROUNDWATER END CallerRemark - 8001471
Remarks:	Not reported

GEIGER ENTERPRIZES (Continued) S100119726

HIST LTANKS:

Region of Spill:	9
Spill Number:	8001471
Investigator:	NYSDOT
Caller Name:	Not reported
Caller Agency:	Not reported
Caller Phone:	Not reported
Caller Extension:	Not reported
Notifier Name:	Not reported
Notifier Agency:	Not reported
Notifier Phone:	Not reported
Notifier Extension:	Not reported
Spill Date:	01/12/1981
Spill Time:	12:00
Reported to Department Date:	01/15/81
Reported to Department Time:	12:00
SWIS:	14
Spiller Contact:	Not reported
Spiller Phone:	Not reported
Spiller Extention:	Not reported
Spiller Name:	GEIGER ENTERPRIZES
Spiller Address:	5335 RIVER ROAD
Spiller City,St,Zip:	TONAWANDA, NY
Facility Contact:	Not reported
Facility Phone:	(716) 854-3015
Facility Extention:	Not reported
Spill Cause:	Tank Failure
Resource Affectd:	In Sewer
Water Affected:	Not reported
Spill Source:	Gas Station
Spill Notifier:	DEC
PBS Number:	Not reported
Cleanup Ceased:	05/01/81
Cleanup Meets Standard:	True
Last Inspection:	/ /
Recommended Penalty:	Penalty Not Recommended
Spiller Cleanup Date:	/ /
Enforcement Date:	/ /
Investigation Complete:	/ /
UST Involvement:	True
Spill Class:	Not reported
Spill Closed Dt:	05/01/81
Date Region Sent Summary to Central Office:	12/07/87
Corrective Action Plan Submitted:	/ /
Date Spill Entered In Computer Data File:	07/28/88
Time Spill Entered In Computer Data File:	Not reported
Spill Record Last Update:	09/12/88
Is Updated:	False
PBS Number:	Not reported
Tank Number:	Not reported
Tank Size:	Not reported
Test Method:	Not reported
Leak Rate Failed Tank:	Not reported
Gross Leak Rate:	Not reported
Material Class Type:	Petroleum
Quantity Spilled:	1600
Unkonwn Quantity Spilled:	False

GEIGER ENTERPRIZES (Continued) S100119726

Units: Gallons
Quantity Recovered: 0.
Unkonwn Quantity Recovered: False
Material: GASOLINE
Class Type: GASOLINE
Times Material Entry In File: 21329
CAS Number: Not reported
Last Date: 19940929
DEC Remarks: 08/09/88: OLD DOT SPILL, SEE FILE ISR.
Spill Cause: GASOLINE TANK LINE LEAK AFFECTING SEWERS GROUNDWATER

27
SSE
1/2-1
0.771 mi.
4072 ft.

858 EAST FERRY STREET
858 EAST FERRY STREET
BUFFALO, NY 14211

SHWS S104641709
N/A

Relative:
Lower

Actual:
638 ft.

SHWS:
Program: HW
Site Code: 56749
Classification: SIGNIFICANT THREAT TO THE PUBLIC HEALTH OR ENVIRONMENT - ACTION REQUIRED.
Region: 9
Acres: 3.320
HW Code: 915175
Record Add: 2004-07-14 10:13:00
Record Upd: 2007-09-06 10:26:00
Updated By: GWHARRIS
Site Description: The site is located in the City of Buffalo. The site is situated on the north side of East Ferry Street and is zoned as Industrial. The site is bordered on the north by a New York Central Railroad embankment and industrial property occupied by International Extruded Products. The True Bethel Baptist Church is located opposite of the site, on the south side of East Ferry Street. TNT Used Autos, a small used car lot, is located to the west of the site. Under the Environmental Restoration Program (ERP), the City of Buffalo completed an investigation in 1997-1998. The results from this investigation showed significant contamination in soil. The groundwater contamination did not exceed groundwater standards. Based on the results of this investigation, a ROD was signed by NYSDEC in March 1999. The selected remedy included the excavation and off-site disposal of hazardous waste and contaminated soil. The ROD also stated that the remedy will be deferred until further investigation is conducted to the west of the site. An additional investigation was completed in 2001 by the NYSDEC at the adjacent property indicated that the soil is contaminated with lead on this property and the contamination extended to the west of the property line. As part of the Remedial Design, a pre-design investigation was conducted to the west of the TNT property to better define the limits of soil contamination. Based on the new results of the pre-design investigation, the volume of the contaminated soil has increased from 3,575 cubic yards (cu. yds.) to a total of 87,200 cu.yds. for both on-site and off-site properties. The proposed amended remedy is to excavate the contaminated soil from the site and disposal to a permitted landfill to achieve a clean up goal used for unrestricted future use and to excavate the contaminated soil from off-site properties and disposal to a permitted landfill to achieve a clean up goal used for industrial/commercial use consistent with currentzoning. A public meeting was held on June 29, 2005. In general, the public comment received during the public meeting held on June 27, 2005 were supportive of the selected remedy. The proposed amended remedy was finalized in the ROD on August22, 2005. The remedial design was completed in February

858 EAST FERRY STREET (Continued) S104541709

2006. The remedial construction began in October 2006 and the work was kept on hold for winter in early 2007. The construction is on schedule to be completed in 2007.

Environmental Problems: The lead-contaminated soil found at the site and offsite areas are located near and over the top of the covered Scajaquada Creek drain. There is a potential for the contamination from the soil to migrate to Creek Drain and the groundwater. The remedial action will remove the contaminated soil and eliminate the potential for the migration of contaminants from the soil. The remedial action will be completed in 2007.

Health Problems Assessment: Local residents had been seen walking their dogs and collecting antique bottles from the incinerator ash. People entering the site could be exposed to contaminated surface soils by direct contact and incidental ingestion. In 2001, the City of Buffalo secured the site with a chainlink fence and posted "No Trespassing" signs as an interim measure to prevent trespassing and public contact with contaminated materials. The site is heavily overgrown so the generation of windblown dust is not expected. If the site is developed in the future, construction workers also could be exposed through inhalation of dust. Exposures via drinking water are not expected since the area is served by a municipal water system.

Dump:	True
Structure:	False
Lagoon:	False
Landfill:	False
Pond:	False
Disp Start:	unknown
Disp Term:	unknown
Lat/Long:	42:54:54:0 / 78:49:50:0
Dell:	F
Record Add:	07/14/04
Record Upd:	07/14/04
Updated By:	Not reported
Own Op:	04
Sub Type:	NNN
Owner Name:	Not reported
Owner Company:	UNKNOWN3
Owner Address:	Not reported
Owner Addr2:	Not reported
Owner City,St,Zip:	ZZ
Owner Country:	United States of America
Own Op:	01
Sub Type:	NNN
Owner Name:	Not reported
Owner Company:	City of Buffalo
Owner Address:	City Hall - Room 201
Owner Addr2:	Not reported
Owner City,St,Zip:	Buffalo, NY 14202
Owner Country:	United States of America
HW Code:	Not reported
Waste Type:	Not reported
Waste Quantity:	Not reported
Waste Code:	Not reported
Crossref ID:	Not reported
Cross Ref Type Code:	Not reported
Cross Ref Type:	Not reported
Record Added Date:	Not reported
Record Updated:	Not reported
Updated By:	Not reported

Map ID / Direction / Distance / Elevation	Site	Database(s)	EDR ID Number / EPA ID Number
28 SSE 1/2-1 0.786 mi. 4151 ft.	AFPLT NO 49 BUFFALO, NY	FUDS	1009484516 N/A

Relative: Lower

Actual: 647 ft.

FUDS:

Federal Facility ID:	NY9799F1116
FUDS #:	C02NY0574
Facility Name:	AFPLT NO 49
City:	BUFFALO
State:	NY
EPA Region:	2
County:	ERIE
Congressional District:	28
US Army District:	New York District (NAN)
Fiscal Year:	2006
Telephone:	212-264-9113
NPL Status:	Not reported
RAB:	Not reported
CTC:	4.92
Current Owner:	COUNTY
Current Prog:	Not reported
Future Prog:	Not reported

FUDS Description Details:

This 8-acre site is located on Grider Street in Buffalo, New York. The facility was used to produce steel extrusions. No public health or environmental hazards were identified at the site. It is currently being used as an industrial plant.

FUDS History Details:

The site consists of 7.89 acres acquired through purchase. On June 1965, the site was declared excess, and on 28 March 1966, the installation was reinstated into the Air Force. On 2 June 1980, the General Services Administration took custody of Plant t No. 49. On December 1983, 7.65 acres fee and 0.24 acre easement were conveyed to the Erie County Industrial Development Agency.

Map ID / Direction / Distance / Elevation	Site	Database(s)	EDR ID Number / EPA ID Number
G29 East 1/2-1 0.957 mi. 5052 ft.	SAGINAW STEERING GEAR 1001 EAST DELAVAN AVENUE BUFFALO, NY	SHWS NY Spills NY Hist Spills	S100667904 N/A

Site 1 of 2 in cluster G

Relative: Lower

Actual: 645 ft.

SHWS:

Program:	HW
Site Code:	58414
Classification:	SITE IS PROPERLY CLOSED - REQUIRES CONTINUED MANAGEMENT
Region:	9
Acres:	3.000
HW Code:	915152
Record Add:	1999-11-18 12:00:00
Record Upd:	2007-10-03 12:07:00
Updated By:	MLDOSTER

Site Description:

The site is defined as Parking Lot #4 at this active facility that manufactures axles and drive-train components for cars and trucks. In 1989 during a spill cleanup of industrial oil, excavated soil was found to contain Polychlorinated Biphenyls (PCBs) at 142 ppm. Oily liquid found in an abandoned clay pipe sewer contained 8,420 ppm PCBs and samples showed high concentrations of lead as

SAGINAW STEERING GEAR (Continued) S100667904

well. A collection trench was installed to collect oil-contaminated groundwater. General Motors-Saginaw, the previous owner of this site, entered into a Consent Order in 1995 to remove the clay pipe (contaminated with PCBs) and perform a site assessment to determine the environmental problems remaining at the site due to PCBs and lead. The clay piperemoval and disposal was completed in 1995. A Final Site Investigation Report and Engineering Evaluation Report of Alternatives was completed in 1997 which documented elevated levels of lead contamination (ranges up to 23,900 ppm, with the majorityof samples below 1000 ppm) in the soils under the parking lot). A Record of Decision (ROD) was issued in March 1998 which required 1). the further removal of PCB contaminated soil, water and oil; 2). maintenance of the pavement to reduce infiltration and provide a barrier to the lead contaminated soil and 3). long-term monitoring and maintenance. Remediation of this site was completed in 1998. A long term operation and maintenance (O&M) plan is in effect which requires pavement inspection/maintenance and groundwater and sewer monitoring for PCBs and lead contamination.

Environmental Problems: Fill containing elevated concentrations of lead are confined within the parking lot property. On site sewer sediment were found contaminated with PCBs and were cleaned up using a power water washer during the summer of 1996. A long-term O&M plan is in place to ensure the asphalt cap is in place and groundwater is not impacted.

Health Problems Assesment: There is little potential for exposure to contaminated soils because access to the site is restricted and the contaminated soils are covered by a paved parking lot. The existing deed restriction prevents use of the site property for purposes otherthan industrial uses, thereby preventing the use of groundwater for drinking. The area is served by public water so exposures via drinking water are not expected. The remedy which included the removal of contaminated soils, maintenance of existingpavement, and deed restrictions will reduce the potential for exposure to site-related contaminants.

Dump:	False
Structure:	False
Lagoon:	True
Landfill:	False
Pond:	False
Disp Start:	1956
Disp Term:	present
Lat/Long:	42:55:17:0 / 78:49:05:0
Dell:	F
Record Add:	11/18/99
Record Upd:	11/18/99
Updated By:	INITIAL
Own Op:	03
Sub Type:	NNN
Owner Name:	Not reported
Owner Company:	GENERAL MOTORS CORPORATION
Owner Address:	Not reported
Owner Addr2:	Not reported
Owner City,St,Zip:	ZZ
Owner Country:	United States of America
Own Op:	01
Sub Type:	NNN
Owner Name:	Not reported
Owner Company:	American Axle & Manufacturing
Owner Address:	1001 East Delevan Avenue
Owner Addr2:	Not reported
Owner City,St,Zip:	Buffalo, NY 14215
Owner Country:	United States of America

SAGINAW STEERING GEAR (Continued) S100667904

Own Op: 04
Sub Type: E
Owner Name: Not reported
Owner Company: GENERAL MOTORS CORPORATION
Owner Address: 1001 E. DELEVAN AVENUE
Owner Addr2: Not reported
Owner City,St,Zip: BUFFALO, NY 14215
Owner Country: United States of America
Own Op: 04
Sub Type: E
Owner Name: Not reported
Owner Company: GENERAL MOTORS CORPORATION
Owner Address: 1001 E. DELEVAN AVENUE
Owner Addr2: Not reported
Owner City,St,Zip: BUFFALO, NY 14215
Owner Country: United States of America
Own Op: 01
Sub Type: E
Owner Name: Not reported
Owner Company: GENERAL MOTORS CORPORATION
Owner Address: 1001 E. DELEVAN AVENUE
Owner Addr2: Not reported
Owner City,St,Zip: BUFFALO, NY 14215
Owner Country: United States of America
HW Code: 915152
Waste Type: POLYCHLORINATED BIPHENYLS (PCB)
Waste Quantity: UNKNOWN
Waste Code: Not reported
HW Code: 915152
Waste Type: WASTE CONTAINING LEACHABLE LEAD (D008 WASTE)
Waste Quantity: UNKNOWN
Waste Code: Not reported
Crossref ID: NYD002127165
Cross Ref Type Code: 05
Cross Ref Type: EPA Site ID
Record Added Date: 11/18/99
Record Updated: 05/10/01
Updated By: REGTRANS

NY Spills:
Site ID: 330035
Facility Addr2: Not reported
Facility ID: 8909294
Spill Number: 8909294
Facility Type: ER
SWIS: 1502
Region of Spill: 9
Investigator: MJHINTON
Referred To: Not reported
Spill Date: 12/22/89
Reported to Dept: 12/22/89
CID: 30
Spill Cause: Other
Water Affected: Not reported
Spill Source: Major Facility > 400,000 gal
Spill Notifier: Responsible Party
Cleanup Ceased: 02/28/90

SAGINAW STEERING GEAR (Continued) S100667904

Cleanup Meets Std:	True
Last Inspection:	01/17/90
Recommended Penalty:	Penalty Not Recommended
UST Trust:	False
Spill Class:	Not reported
Spill Closed Dt:	02/28/90
Remediation Phase:	0
Date Entered In Computer:	01/02/90
Spill Record Last Update:	01/10/96
Spiller Name:	Not reported
Spiller Company:	SAGINAW DIV GMC
Spiller Address:	PO BOX 972
Spiller City,St,Zip:	BUFFALO, NY
Spiller Company:	001
Spiller Phone:	(716) 891-7078
Contact Name:	Not reported
Contact Phone:	Not reported
DEC Region:	9
Program Number:	8909294
DER Facility ID:	299351
Site ID:	330035
Operable Unit ID:	936466
Operable Unit:	01
Material ID:	442461
Material Code:	0022
Material Name:	Waste Oil/Used Oil
Case No.:	Not reported
Material FA:	Petroleum
Quantity:	0.00
Units:	Gallons
Recovered:	0.00
Resource Affected:	Groundwater
Oxygenate:	False
DEC Memo:	Start CallerRemark - 8909294 CONTAMINATED SOIL FOUND DURING EXCAVATION INSIDE OF PLANT BLDG END CallerRemark - 8909294
Remarks:	Start DECRemark - 8909294 Prior to Sept, 2004 data translation this spill Lead DEC Field was "MJH" 01/02/90: ADVISED TO REMOVE SOIL AND STOCKPILE FOR DISPOSAL. 02/28/90: STONE RR BALLAST REMOVED AND DISPOSED OF THROUGH PRE APPROVED PLANT WASTE STREAM. END DECRemark - 8909294

Site ID:	330029
Facility Addr2:	Not reported
Facility ID:	8807272
Spill Number:	8807272
Facility Type:	ER
SWIS:	1502
Region of Spill:	9
Investigator:	MJHINTON
Referred To:	Not reported
Spill Date:	12/02/88
Reported to Dept:	12/03/88
CID:	30
Spill Cause:	Human Error
Water Affected:	Not reported
Spill Source:	Major Facility > 400,000 gal
Spill Notifier:	Responsible Party
Cleanup Ceased:	03/06/89

SAGINAW STEERING GEAR (Continued) S100687904

Cleanup Meets Std:	True
Last Inspection:	02/22/89
Recommended Penalty:	Penalty Not Recommended
UST Trust:	False
Spill Class:	Not reported
Spill Closed Dt:	03/06/89
Remediation Phase:	0
Date Entered In Computer:	12/07/88
Spill Record Last Update:	03/07/89
Spiller Name:	Not reported
Spiller Company:	SAGINAW STEERING GEAR DIV
Spiller Address:	1001 EAST DELAVAN AVENUE
Spiller City,St,Zip:	BUFFALO, NY 14240
Spiller Company:	001
Spiller Phone:	(716) 891-7078
Contact Name:	Not reported
Contact Phone:	Not reported
DEC Region:	9
Program Number:	8807272
DER Facility ID:	299351
Site ID:	Not reported
Operable Unit ID:	Not reported
Operable Unit:	Not reported
Material ID:	Not reported
Material Code:	Not reported
Material Name:	Not reported
Case No.:	Not reported
Material FA:	Not reported
Quantity:	Not reported
Units:	Not reported
Recovered:	Not reported
Resource Affected:	Not reported
Oxygenate:	Not reported

DEC Memo: Start CallerRemark - 8807272 HUMAN ERROR BY MAINTENANCE CREW ALOWED EXCESS AMOUNT OF OIL TO BE PUMPED BACT TO STORAGE TANK ON SECOND SHIFT 12/2/88 ESTIMATE 2000 GALLONS DISCHARGED THROUGH VENT END CallerRemark - 8807272

Remarks: Start DECRemark - 8807272 Prior to Sept, 2004 data translation this spill Lead DEC Field was "MJH" 12/07/88: SAGINAW CLEANING UP SPILL WITH OWN FORCES AND OUTSIDE CONTRACTOR HELP ESTIMATE 1300 GALLONS ESCAPED INTO BUFFALO SEWER AUTHORITY SYSTEM. 03/06/89: CLEANUP SATISFACTORY, CONTAINMENT STRUCTURE BUILT AT FILL AND VENT LOCATIONS, DISPOSAL AT BFI THROUGH NORMAL APPROVED OILY WASTE PICKUP, NO FURTHER ACTION NEEDED. 09/29/95: This is additional information about material spilled from the translation of the old spill file: MACHINE CUTTING OIL END DECRemark - 8807272

Click this hyperlink while viewing on your computer to access additional NY_SPILL: detail in the EDR Site Report.

NY Hist Spills:

Region of Spill:	9
Spill Number:	8909294
Investigator:	MJH
Caller Name:	Not reported
Caller Agency:	Not reported
Caller Phone:	Not reported
Notifier Name:	Not reported
Notifier Agency:	Not reported

SAGINAW STEERING GEAR (Continued) S100667904

Notifier Phone:	Not reported
Spill Date/Time:	12/22/1989 10:00
Reported to Dept Date/Time:	12/22/89 10:30
SWIS:	14
Spiller Name:	SAGINAW DIV GMC
Spiller Contact:	Not reported
Spiller Phone:	(716) 691-7078
Spiller Address:	PO BOX 972
Spiller City,St,Zip:	BUFFALO, NY
Spill Cause:	Other
Reported to Dept:	Groundwater
Water Affected:	Not reported
Spill Source:	03
Spill Notifier:	Responsible Party
PBS Number:	Not reported
Cleanup Ceased:	02/28/90
Cleanup Meets Std:	True
Last Inspection:	01/17/90
Recommended Penalty:	Penalty Not Recommended
Spiller Cleanup Dt:	/ /
Enforcement Date:	/ /
Invstgn Complete:	/ /
UST Involvement:	False
Spill Class:	Not reported
Spill Closed Dt:	02/28/90
Corrective Action Plan Submitted:	/ /
Date Region Sent Summary to Central Office:	/ /
Date Spill Entered In Computer Data File:	01/02/90
Date Spill Entered In Computer Data File:	Not reported
Update Date:	01/10/96
Is Updated:	False
PBS Number:	Not reported
Tank Number:	Not reported
Tank Size:	Not reported
Test Method:	Not reported
Leak Rate Failed Tank:	Not reported
Gross Leak Rate:	Not reported
Material Class Type:	Petroleum
Quantity Spilled:	0
Unkonwn Quantity Spilled:	False
Units:	Gallons
Quantity Recovered:	0
Unkonwn Quantity Recovered:	False
Material:	WASTE OIL
Class Type:	WASTE OIL
Times Material Entry In File:	9609
CAS Number:	Not reported
Last Date:	19940927
DEC Remarks:	01/02/90: ADVISED TO REMOVE SOIL AND STOCKPILE FOR DISPOSAL. 02/28/90: STONE RR BALLAST REMOVED AND DISPOSED OF THROUGH PRE APPROVED PLANT WASTE STREAM.
Remark:	CONTAMINATED SOIL FOUND DURING EXCAVATION INSIDE OF PLANT BLDG
Region of Spill:	9
Spill Number:	8807272
Investigator:	MJH
Caller Name:	Not reported
Caller Agency:	Not reported

SAGINAW STEERING GEAR (Continued) S100667904

Caller Phone:	Not reported
Notifier Name:	Not reported
Notifier Agency:	Not reported
Notifier Phone:	Not reported
Spill Date/Time:	12/02/1988 24:00
Reported to Dept Date/Time:	12/03/88 10:06
SWIS:	14
Spiller Name:	SAGINAW STEERING GEAR DIV
Spiller Contact:	Not reported
Spiller Phone:	(716) 891-7078
Spiller Address:	1001 EAST DELAVAN AVENUE
Spiller City,St,Zip:	BUFFALO, NY 14240
Spill Cause:	Human Error
Reported to Dept:	On Land
Water Affected:	Not reported
Spill Source:	03
Spill Notifier:	Responsible Party
PBS Number:	Not reported
Cleanup Ceased:	03/06/89
Cleanup Meets Std:	True
Last Inspection:	02/22/89
Recommended Penalty:	Penalty Not Recommended
Spiller Cleanup Dt:	/ /
Enforcement Date:	/ /
Invstgn Complete:	/ /
UST Involvement:	False
Spill Class:	Not reported
Spill Closed Dt:	03/06/89
Corrective Action Plan Submitted:	/ /
Date Region Sent Summary to Central Office:	/ /
Date Spill Entered In Computer Data File:	12/07/88
Date Spill Entered In Computer Data File:	Not reported
Update Date:	03/07/89
Is Updated:	False
PBS Number:	Not reported
Tank Number:	Not reported
Tank Size:	Not reported
Test Method:	Not reported
Leak Rate Failed Tank:	Not reported
Gross Leak Rate:	Not reported
Material Class Type:	Not reported
Quantity Spilled:	Not reported
Unkonwn Quantity Spilled:	Not reported
Units:	Not reported
Quantity Recovered:	Not reported
Unkonwn Quantity Recovered:	Not reported
Material:	Not reported
Class Type:	Not reported
Times Material Entry in File:	Not reported
CAS Number:	Not reported
Last Date:	Not reported

DEC Remarks: 12/07/88: SAGINAW CLEANING UP SPILL WITH OWN FORCES AND OUTSIDE CONTRACTOR HELP ESTIMATE 1300 GALLONS ESCAPED INTO BUFFALO SEWER AUTHORITY SYSTEM. 03/06/89: CLEANUP SATISFACTORY, CONTAINMENT STRUCTURE BUILT AT FILL AND VENT LOCATIONS, DISPOSAL AT BFI THROUGH NORMAL APPROVED OILY WASTE PICKUP, NO FURTHER ACTION NEEDED. 09/29/95: This is additional information about material spilled from the translation of the old spill file: MACHINE CUTTING OIL

SAGINAW STEERING GEAR (Continued) S100667904

Remark: HUMAN ERROR BY MAINTENANCE CREW ALOWED EXCESS AMOUNT OF OIL TO BE PUMPED BACT TO STORAGE TANK ON SECOND SHIFT 12/2/88 ESTIMATE 2000 GALLONS DISCHARGED THROUGH VENT

Region of Spill:	9
Spill Number:	9007772
Investigator:	MJH
Caller Name:	Not reported
Caller Agency:	Not reported
Caller Phone:	Not reported
Notifier Name:	Not reported
Notifier Agency:	Not reported
Notifier Phone:	Not reported
Spill Date/Time:	10/16/1990 11:30
Reported to Dept Date/Time:	10/16/90 13:20
SWIS:	14
Spiller Name:	SAGINAW DIV GMC
Spiller Contact:	Not reported
Spiller Phone:	Not reported
Spiller Address:	1001 EAST DELAVAN AVENUE
Spiller City,St,Zip:	BUFFALO, NY
Spill Cause:	Human Error
Reported to Dept:	On Land
Water Affected:	Not reported
Spill Source:	03
Spill Notifier:	Responsible Party
PBS Number:	Not reported
Cleanup Ceased:	10/16/90
Cleanup Meets Std:	True
Last Inspection:	10/16/90
Recommended Penalty:	Penalty Not Recommended
Spiller Cleanup Dt:	/ /
Enforcement Date:	/ /
Invstgn Complete:	/ /
UST Involvement:	False
Spill Class:	Not reported
Spill Closed Dt:	10/16/90
Corrective Action Plan Submitted:	/ /
Date Region Sent Summary to Central Office:	/ /
Date Spill Entered In Computer Data File:	10/24/90
Date Spill Entered In Computer Data File:	Not reported
Update Date:	12/07/90
Is Updated:	False
PBS Number:	Not reported
Tank Number:	Not reported
Tank Size:	Not reported
Test Method:	Not reported
Leak Rate Failed Tank:	Not reported
Gross Leak Rate:	Not reported
Material Class Type:	Petroleum
Quantity Spilled:	1
Unkonwn Quantity Spilled:	False
Units:	Gallons
Quantity Recovered:	1
Unkonwn Quantity Recovered:	False
Material:	WASTE OIL
Class Type:	WASTE OIL

SAGINAW STEERING GEAR (Continued) S100667904

Times Material Entry In File: 9509
CAS Number: Not reported
Last Date: 19940927
DEC Remarks: 10/24/90: SPILL CLEANED UP BY PLANT PERSONELL.
Remark: SPILL OF SOLUABLE OIL INTO DRIVE AREA ADJACENT TO TANK 18

Region of Spill: 9
Spill Number: 9207880
Investigator: SAC
Caller Name: Not reported
Caller Agency: Not reported
Caller Phone: Not reported
Notifier Name: Not reported
Notifier Agency: Not reported
Notifier Phone: Not reported
Spill Date/Time: 10/05/1992 13:06
Reported to Dept Date/Time: 10/05/92 13:55
SWIS: 14
Spiller Name: SAGINAW STEERING GEAR DIV
Spiller Contact: Not reported
Spiller Phone: (716) 891-7078
Spiller Address: 1001 EAST DELAVAN AVENUE
Spiller City,St,Zip: BUFFALO, NEW YORK 14240
Spill Cause: Other
Reported to Dept: In Sewer
Water Affected: Not reported
Spill Source: 03
Spill Notifier: Responsible Party
PBS Number: Not reported
Cleanup Ceased: 05/19/93
Cleanup Meets Std: True
Last Inspection: 10/13/92
Recommended Penalty: Penalty Not Recommended
Spiller Cleanup Dt: / /
Enforcement Date: / /
Invstgn Complete: / /
UST Involvement: False
Spill Class: Known release that creates potential for fire or hazard. DEC Response. Willing Responsible Party. Corrective action taken.
Spill Closed Dt: 05/19/93
Corrective Action Plan Submitted: / /
Date Region Sent Summary to Central Office: / /
Date Spill Entered In Computer Data File: 10/08/92
Date Spill Entered In Computer Data File: Not reported
Update Date: 05/24/93
Is Updated: False
PBS Number: Not reported
Tank Number: Not reported
Tank Size: Not reported
Test Method: Not reported
Leak Rate Failed Tank: Not reported
Gross Leak Rate: Not reported
Material Class Type: Petroleum
Quantity Spilled: 0
Unkonwn Quantity Spilled: True
Units: Not reported
Quantity Recovered: 0

SAGINAW STEERING GEAR (Continued) S100667904

Unknown Quantity Recovered: True
Material: WASTE OIL
Class Type: WASTE OIL
Times Material Entry In File: 9509
CAS Number: Not reported
Last Date: 19940927
DEC Remarks: 10/13/92: CONTAMINATED SOIL AND MATERIAL REMOVED,STAGED,AND AWAITING DISPOSAL.LETTER ASKING FOR RECEIPTS DRAFTED. 05/19/93: RECEIVED SAMPLE ANALYSIS AND DISPOSAL RECEIPTS.
Remark: DURING EXCAVATION, OIL POOLED IN EXCAVATION. SEWER LINE BROKEN

Region of Spill: 9
Spill Number: 9208317
Investigator: SAC
Caller Name: Not reported
Caller Agency: Not reported
Caller Phone: Not reported
Notifier Name: Not reported
Notifier Agency: Not reported
Notifier Phone: Not reported
Spill Date/Time: 10/01/1992 12:00
Reported to Dept Date/Time: 10/01/92 15:00
SWIS: 14
Spiller Name: SAGINAW STEERING GEAR DIV
Spiller Contact: Not reported
Spiller Phone: Not reported
Spiller Address: 1001 EAST DELAVAN AVENUE
Spiller City,St,Zip: BUFFALO, NEW YORK
Spill Cause: Equipment Failure
Reported to Dept: On Land
Water Affected: Not reported
Spill Source: 03
Spill Notifier: Responsible Party
PBS Number: Not reported
Cleanup Ceased: 05/19/93
Cleanup Meets Std: True
Last Inspection: 11/19/92
Recommended Penalty: Penalty Not Recommended
Spiller Cleanup Dt: / /
Enforcement Date: / /
Invstgn Complete: / /
UST Involvement: False
Spill Class: Known release with minimal potential for fire or hazard. DEC Response. Willing Responsible Party. Corrective action taken.
Spill Closed Dt: 05/19/93
Corrective Action Plan Submitted: / /
Date Region Sent Summary to Central Office: / /
Date Spill Entered In Computer Data File: 10/20/92
Date Spill Entered In Computer Data File: Not reported
Update Date: 05/24/93
Is Updated: False
PBS Number: Not reported
Tank Number: Not reported
Tank Size: Not reported
Test Method: Not reported
Leak Rate Failed Tank: Not reported
Gross Leak Rate: Not reported

SAGINAW STEERING GEAR (Continued) S100667904

Material Class Type: Petroleum
Quantity Spilled: 0
Unknown Quantity Spilled: True
Units: Not reported
Quantity Recovered: 0
Unknown Quantity Recovered: True
Material: #6 FUEL OIL
Class Type: #6 FUEL OIL
Times Material Entry In File: 2190
CAS Number: Not reported
Last Date: 19940728
DEC Remarks: 10/08/92: SAC/SITE - MET W/TONY GLIECO. CONTAMINATED SOIL HAS BEEN STAGED ON AND COVERED WITH PLASTIC. MODIFICATIONS CONTINUING, AND THERE IS STILL MORE STONE AND SOIL TO BE REMOVED. 05/19/93: SAMPLE RESULTS AND DISPOSAL RECEIPTS RECEIVED.
Remark: DURING EXCAVATION FOR PIPING AND CONTAINMENT IMPROVEMENTS, CONTAMINA- TION FOUND.

G30 **AMERICAN AXLE PLANT** SHWS S108239535
East **1001 EAST DELAVAN AVENUE** N/A
1/2-1 **BUFFALO, NY 14240**
0.959 mi.
5063 ft. **Site 2 of 2 in cluster G**

Relative: Lower
Actual: 645 ft.

SHWS:
Program: HW
Site Code: 346870
Classification: SIGNIFICANT THREAT TO THE PUBLIC HEALTH OR ENVIRONMENT - ACTION REQUIRED.
Region: 9
Acres: 5.000
HW Code: 915196
Record Add: 2005-06-01 16:33:00
Record Upd: 2007-11-06 09:34:00
Updated By: MLDOSTER
Site Description: This approximate 5 acre site is located within the American Axle Plant. The production facility was operated by General Motors from the 1920s to 1994. The property was sold to the current owner, American Axle, in 1994. The primary production activity at the facility has been the manufacture and assembly of automotive parts and vehicles. Contamination is due to oil from the plan operations (spills and/or UST) and leakage of PCBs from capacitors. Investigations within the plant site show thepresence of oil (up to several feet thick) in wells located in fill and clay strata. Oil was also observed in bedrock wells. Oil is contaminated with PCBs. The levels of PCBs are up to 444,000 ppm in oil in overburden wells and above 500 ppm in bedrock wells. Oily seeps containing PCBs up to 1500 ppm are also reported in the 5x9 concrete/brick combined sewer which runs through the plant. Samples from scrapings of the side walls of the sewer showed up to 208 ppm PCBs. Currently some exising monitoring wells and a pit are being used to extract subsurface oil. The petroleum hydrocarbons contaminated with PCBs are impacting the main sewer. The sewer is a combined sewer which allows direct discharge into the environment. Remediation is required to address environmental problems due to contamination at the plant site.
Environmental Problems: Oil contaminated with PCBs is seeping into an on-site 5x9 sewer. Further investigation is required to determine the full extent of contamination. Remediation is warranted.
Health Problems Assesment: Assessment to be determined by DOH at a later date.
Dump: False

AMERICAN AXLE PLANT (Continued) S108239635

Structure:	False
Lagoon:	False
Landfill:	False
Pond:	False
Disp Start:	Not reported
Disp Term:	Not reported
Lat/Long:	42:55'15" / 78:49'13"
Dell:	F
Record Add:	06/02/05
Record Upd:	06/02/05
Updated By:	DMMOLOUG
Own Op:	01
Sub Type:	E
Owner Name:	RICHARD E. DAUCH, CEO
Owner Company:	AMERICAN AXLE & MANUFACTURING
Owner Address:	1 DAUCH DRIVE
Owner Addr2:	Not reported
Owner City,St,Zip:	DETROIT, MI 48211
Owner Country:	United States of America
HW Code:	915198
Waste Type:	POLYCHLORINATED BIPHENYLS (PCB)
Waste Quantity:	UNKNOWN
Waste Code:	Not reported
Crossref ID:	Not reported
Cross Ref Type Code:	Not reported
Cross Ref Type:	Not reported
Record Added Date:	Not reported
Record Updated:	Not reported
Updated By:	Not reported

ORPHAN SUMMARY

City	EDR ID	Site Name	Site Address	Zip	Database(s)
BUFFALO	S102175418	TRUCK ACCIDENT I190	I 190 NB AT OAK RAMP		NY Spills, NY Hist Spills
BUFFALO	S104787619	WARD TRUCKING	ROUTE 198 EB		NY Spills, NY Hist Spills
BUFFALO	S104278929	BUFFALO POLICE RADIO TOWE	ROUTE 198 WB		LTANKS, HIST LTANKS
BUFFALO	S100493920	UNKNOWN TRUCK	ROUTE 198 EAST		LTANKS, HIST LTANKS
BUFFALO	S102178777	OIL ON ROUTE 33 WESTBOUND	ROUTE 33 WEST		NY Spills, NY Hist Spills
BUFFALO	S102177197	MOTOR OIL ON KENSINGTON	ROUTE 33		NY Spills, NY Hist Spills
BUFFALO	S106018618	WWTP SLUDGE	ROUTE 5 AT TIFFT		NY Spills
BUFFALO	S106011350	FATHER BAKER BRIDGE	ROUTE 5 / TIFFT ST		NY Spills
BUFFALO	S102447738	TRUCK ON SKYWAY	ROUTE 5 - SKYWAY		NY Spills, NY Hist Spills
BUFFALO	S102179638	BAKERY SALVAGE	ROUTE 5 SKYWAY AT I190		NY Spills, NY Hist Spills
BUFFALO	S102447806	OIL ON SKYWAY	ROUTE 5 - SKYWAY NB		NY Spills, NY Hist Spills
BUFFALO	S103562348	TANKER KIISLA	ROUTE 5 - LAKE ERIE		NY Spills, NY Hist Spills
BUFFALO	S103562349	KIELSA TANKER	ROUTE 5 - BUFFALO HARBOR		NY Spills, NY Hist Spills
BUFFALO	S102178402	FICEL TRUCKING	ROUTE 5		NY Spills, NY Hist Spills
BUFFALO	S102174058	CARGILL DRUMS	ROUTE 5		NY Spills, NY Hist Spills
BUFFALO	S102175501	ARTMEIER, JOHN	ROUTE 5 SKYWAY		NY Spills, NY Hist Spills
BUFFALO	S102174029	SKYWAY CONTRACTOR	ROUTE 5 SKYWAY		NY Spills, NY Hist Spills
BUFFALO	S102176984	COKE BREEZE	ROUTE 5, FURHMAN		NY Spills, NY Hist Spills
BUFFALO	S103562362	TIRE FIRE IN CANADA	ROUTE 70		NY Spills, NY Hist Spills
BUFFALO	S102175659	SCAJAQUADA EXPRY. OIL	ROUTE 98		NY Spills, NY Hist Spills
BUFFALO	S104192776	MODERN DISPOSAL TRUCK	BEST AT ROUTE 33 EB RAMP		NY Spills, NY Hist Spills
BUFFALO	1009225543	BUFFALO CITY OF	GE BLDG FILLMORE AVE	14214	MANIFEST
BUFFALO	S102177872	MARTELLANO BOAT	BOGUART LIVERY RAMP		NY Spills, NY Hist Spills
BUFFALO	S102174044	BOAT SUNK BUFFALO HARBOR	BUFFALO HARBOR - ROUTE 5		NY Spills, NY Hist Spills
BUFFALO	S104881184	SIMON ELECTRIC TRUCK	FILLMORE AVE. @ LEROY ST.		NY Spills, NY Hist Spills
BUFFALO	S102173973	METRO BUS	FILLMORE AVENUE		NY Spills, NY Hist Spills
BUFFALO	S103562465	NFTA - PORT OF BUFFALO	FUHRMAN BLVD. ROUTE 5		NY Spills, NY Hist Spills
BUFFALO	S107407885	INTEGRATED WASTE SYSTEM	FUHRMANN BLVD. - ROUTE 5		NY Spills
BUFFALO	S103273838	WASTE OIL NEAR RR YARD	FUHRMANN BLVD - ROUTE 5		NY Spills, NY Hist Spills
BUFFALO	S102178179	INTEGRATED WASTE SYSTEM	FUHRMANN BLVD. - ROUTE 5		NY Spills, NY Hist Spills
BUFFALO	S102174861	ERIE BASIN MARINA	FUHRMANN BLVD - ROUTE 5		NY Spills, NY Hist Spills
BUFFALO	S103562308	SOUTHEND MARINA	FURHMAN BLVD - ROUTE 5		NY Spills, NY Hist Spills
BUFFALO	S102176777	BUFFALO HARBOR	901 FURHMAN BLVD. ROUTE 5		NY Spills, NY Hist Spills
BUFFALO	S102176781	ABANDONED DRUM	FURHMAN BLVD - ROUTE 5		NY Spills, NY Hist Spills
BUFFALO	S103562576	MARK TWAIN MV NY9104GH	FURHMANN BLVD - ROUTE 5		NY Spills, NY Hist Spills
BUFFALO	S102174237	SMALL BOAT HARBOR	HAMBURG TURNPIKE ROUTE 5		NY Spills, NY Hist Spills
BUFFALO	S104507083	NATIONAL RECYCLING TRUCK	I190 NB AT ROUTE 198		NY Spills, NY Hist Spills
BUFFALO	S102177351	AT-6 AIRCRAFT	NIAGARA RIVER - ROUTE 5		NY Spills, NY Hist Spills
BUFFALO	1000890345	NYSDOT BIN 1071980 D256194	PEDESTRIAN BRG OVER RTE 33	14215	FINDS, MANIFEST, RCRA-NonGen
BUFFALO	1004758914	NYSDOT BIN: 1022630	EAST UTICA STREET OVER RT. 33	14211	RCRA-SQG, FINDS, MANIFEST
BUFFALO	S103272343	GRIFFITH OIL TRUCK	I90 WB OFF RAMP		NY Spills, NY Hist Spills

GOVERNMENT RECORDS SEARCHED / DATA CURRENCY TRACKING

To maintain currency of the following federal and state databases, EDR contacts the appropriate governmental agency on a monthly or quarterly basis, as required.

Number of Days to Update: Provides confirmation that EDR is reporting records that have been updated within 90 days from the date the government agency made the information available to the public.

FEDERAL RECORDS

NPL: National Priority List

National Priorities List (Superfund). The NPL is a subset of CERCLIS and identifies over 1,200 sites for priority cleanup under the Superfund Program. NPL sites may encompass relatively large areas. As such, EDR provides polygon coverage for over 1,000 NPL site boundaries produced by EPA's Environmental Photographic Interpretation Center (EPIC) and regional EPA offices.

Date of Government Version: 01/31/2008
Date Data Arrived at EDR: 02/08/2008
Date Made Active in Reports: 03/17/2008
Number of Days to Update: 38

Source: EPA
Telephone: N/A
Last EDR Contact: 01/28/2008
Next Scheduled EDR Contact: 04/28/2008
Data Release Frequency: Quarterly

NPL Site Boundaries

Sources:

EPA's Environmental Photographic Interpretation Center (EPIC)
Telephone: 202-564-7333

EPA Region 1
Telephone 617-918-1143

EPA Region 3
Telephone 215-814-5418

EPA Region 4
Telephone 404-562-8033

EPA Region 5
Telephone 312-886-6686

EPA Region 10
Telephone 206-553-8665

EPA Region 6
Telephone: 214-655-6659

EPA Region 7
Telephone: 913-551-7247

EPA Region 8
Telephone: 303-312-6774

EPA Region 9
Telephone: 415-947-4246

Proposed NPL: Proposed National Priority List Sites

A site that has been proposed for listing on the National Priorities List through the issuance of a proposed rule in the Federal Register. EPA then accepts public comments on the site, responds to the comments, and places on the NPL those sites that continue to meet the requirements for listing.

Date of Government Version: 01/31/2008
Date Data Arrived at EDR: 02/04/2008
Date Made Active in Reports: 03/17/2008
Number of Days to Update: 42

Source: EPA
Telephone: N/A
Last EDR Contact: 01/28/2008
Next Scheduled EDR Contact: 04/28/2008
Data Release Frequency: Quarterly

DELISTED NPL: National Priority List Deletions

The National Oil and Hazardous Substances Pollution Contingency Plan (NCP) establishes the criteria that the EPA uses to delete sites from the NPL. In accordance with 40 CFR 300.425.(e), sites may be deleted from the NPL where no further response is appropriate.

Date of Government Version: 01/31/2008
Date Data Arrived at EDR: 02/08/2008
Date Made Active in Reports: 03/17/2008
Number of Days to Update: 38

Source: EPA
Telephone: N/A
Last EDR Contact: 01/28/2008
Next Scheduled EDR Contact: 04/28/2008
Data Release Frequency: Quarterly

GOVERNMENT RECORDS SEARCHED / DATA CURRENCY TRACKING

NPL LIENS: Federal Superfund Liens

Federal Superfund Liens. Under the authority granted the USEPA by CERCLA of 1980, the USEPA has the authority to file liens against real property in order to recover remedial action expenditures or when the property owner received notification of potential liability. USEPA compiles a listing of filed notices of Superfund Liens.

Date of Government Version: 10/15/1991
Date Data Arrived at EDR: 02/02/1994
Date Made Active in Reports: 03/30/1994
Number of Days to Update: 56

Source: EPA
Telephone: 202-564-4267
Last EDR Contact: 02/19/2008
Next Scheduled EDR Contact: 05/19/2008
Data Release Frequency: No Update Planned

CERCLIS: Comprehensive Environmental Response, Compensation, and Liability Information System

CERCLIS contains data on potentially hazardous waste sites that have been reported to the USEPA by states, municipalities, private companies and private persons, pursuant to Section 103 of the Comprehensive Environmental Response, Compensation, and Liability Act (CERCLA). CERCLIS contains sites which are either proposed to or on the National Priorities List (NPL) and sites which are in the screening and assessment phase for possible inclusion on the NPL.

Date of Government Version: 01/09/2008
Date Data Arrived at EDR: 02/05/2008
Date Made Active in Reports: 02/20/2008
Number of Days to Update: 15

Source: EPA
Telephone: 703-412-9810
Last EDR Contact: 03/20/2008
Next Scheduled EDR Contact: 06/16/2008
Data Release Frequency: Quarterly

CERCLIS-NFRAP: CERCLIS No Further Remedial Action Planned

Archived sites are sites that have been removed and archived from the inventory of CERCLIS sites. Archived status indicates that, to the best of EPA's knowledge, assessment at a site has been completed and that EPA has determined no further steps will be taken to list this site on the National Priorities List (NPL), unless information indicates this decision was not appropriate or other considerations require a recommendation for listing at a later time. This decision does not necessarily mean that there is no hazard associated with a given site; it only means that, based upon available information, the location is not judged to be a potential NPL site.

Date of Government Version: 12/03/2007
Date Data Arrived at EDR: 12/06/2007
Date Made Active in Reports: 02/20/2008
Number of Days to Update: 76

Source: EPA
Telephone: 703-412-9810
Last EDR Contact: 03/17/2008
Next Scheduled EDR Contact: 06/16/2008
Data Release Frequency: Quarterly

LIENS 2: CERCLA Lien Information

A Federal CERCLA ('Superfund') lien can exist by operation of law at any site or property at which EPA has spent Superfund monies. These monies are spent to investigate and address releases and threatened releases of contamination. CERCLIS provides information as to the identity of these sites and properties.

Date of Government Version: 02/08/2008
Date Data Arrived at EDR: 03/07/2008
Date Made Active in Reports: 03/20/2008
Number of Days to Update: 13

Source: Environmental Protection Agency
Telephone: 202-564-6023
Last EDR Contact: 02/15/2008
Next Scheduled EDR Contact: 05/19/2008
Data Release Frequency: Varies

CORRACTS: Corrective Action Report

CORRACTS identifies hazardous waste handlers with RCRA corrective action activity.

Date of Government Version: 12/12/2007
Date Data Arrived at EDR: 12/18/2007
Date Made Active in Reports: 02/20/2008
Number of Days to Update: 64

Source: EPA
Telephone: 800-424-9346
Last EDR Contact: 03/03/2008
Next Scheduled EDR Contact: 06/02/2008
Data Release Frequency: Quarterly

RCRA-TSDF: RCRA - Transporters, Storage and Disposal

RCRAinfo is EPA's comprehensive information system, providing access to data supporting the Resource Conservation and Recovery Act (RCRA) of 1976 and the Hazardous and Solid Waste Amendments (HSWA) of 1984. The database includes selective information on sites which generate, transport, store, treat and/or dispose of hazardous waste as defined by the Resource Conservation and Recovery Act (RCRA). Transporters are individuals or entities that move hazardous waste from the generator offsite to a facility that can recycle, treat, store, or dispose of the waste. TSDFs treat, store, or dispose of the waste.

GOVERNMENT RECORDS SEARCHED / DATA CURRENCY TRACKING

Date of Government Version: 09/11/2007
Date Data Arrived at EDR: 12/03/2007
Date Made Active in Reports: 12/28/2007
Number of Days to Update: 25

Source: Environmental Protection Agency
Telephone: (212) 637-3660
Last EDR Contact: 03/06/2008
Next Scheduled EDR Contact: 05/19/2008
Data Release Frequency: Quarterly

RCRA-LQG: RCRA - Large Quantity Generators

RCRAInfo is EPA's comprehensive information system, providing access to data supporting the Resource Conservation and Recovery Act (RCRA) of 1976 and the Hazardous and Solid Waste Amendments (HSWA) of 1984. The database includes selective information on sites which generate, transport, store, treat and/or dispose of hazardous waste as defined by the Resource Conservation and Recovery Act (RCRA). Large quantity generators (LQGs) generate over 1,000 kilograms (kg) of hazardous waste, or over 1 kg of acutely hazardous waste per month.

Date of Government Version: 09/11/2007
Date Data Arrived at EDR: 12/03/2007
Date Made Active in Reports: 12/28/2007
Number of Days to Update: 25

Source: Environmental Protection Agency
Telephone: (212) 637-3660
Last EDR Contact: 03/06/2008
Next Scheduled EDR Contact: 05/19/2008
Data Release Frequency: Quarterly

RCRA-SQG: RCRA - Small Quantity Generators

RCRAInfo is EPA's comprehensive information system, providing access to data supporting the Resource Conservation and Recovery Act (RCRA) of 1976 and the Hazardous and Solid Waste Amendments (HSWA) of 1984. The database includes selective information on sites which generate, transport, store, treat and/or dispose of hazardous waste as defined by the Resource Conservation and Recovery Act (RCRA). Small quantity generators (SQGs) generate between 100 kg and 1,000 kg of hazardous waste per month.

Date of Government Version: 09/11/2007
Date Data Arrived at EDR: 12/03/2007
Date Made Active in Reports: 12/28/2007
Number of Days to Update: 25

Source: Environmental Protection Agency
Telephone: (212) 637-3660
Last EDR Contact: 03/06/2008
Next Scheduled EDR Contact: 05/19/2008
Data Release Frequency: Quarterly

RCRA-CESQG: RCRA - Conditionally Exempt Small Quantity Generators

RCRAInfo is EPA's comprehensive information system, providing access to data supporting the Resource Conservation and Recovery Act (RCRA) of 1976 and the Hazardous and Solid Waste Amendments (HSWA) of 1984. The database includes selective information on sites which generate, transport, store, treat and/or dispose of hazardous waste as defined by the Resource Conservation and Recovery Act (RCRA). Conditionally exempt small quantity generators (CESQGs) generate less than 100 kg of hazardous waste, or less than 1 kg of acutely hazardous waste per month.

Date of Government Version: 09/11/2007
Date Data Arrived at EDR: 12/03/2007
Date Made Active in Reports: 12/28/2007
Number of Days to Update: 25

Source: Environmental Protection Agency
Telephone: (212) 637-3660
Last EDR Contact: 03/06/2008
Next Scheduled EDR Contact: 05/19/2008
Data Release Frequency: Varies

RCRA-NonGen: RCRA - Non Generators

RCRAInfo is EPA's comprehensive information system, providing access to data supporting the Resource Conservation and Recovery Act (RCRA) of 1976 and the Hazardous and Solid Waste Amendments (HSWA) of 1984. The database includes selective information on sites which generate, transport, store, treat and/or dispose of hazardous waste as defined by the Resource Conservation and Recovery Act (RCRA). Non-Generators do not presently generate hazardous waste.

Date of Government Version: 09/11/2007
Date Data Arrived at EDR: 12/03/2007
Date Made Active in Reports: 12/28/2007
Number of Days to Update: 25

Source: Environmental Protection Agency
Telephone: (212) 637-3660
Last EDR Contact: 03/06/2008
Next Scheduled EDR Contact: 05/19/2008
Data Release Frequency: Varies

GOVERNMENT RECORDS SEARCHED / DATA CURRENCY TRACKING

US ENG CONTROLS: Engineering Controls Sites List
A listing of sites with engineering controls in place. Engineering controls include various forms of caps, building foundations, liners, and treatment methods to create pathway elimination for regulated substances to enter environmental media or effect human health.

Date of Government Version: 01/18/2008
Date Data Arrived at EDR: 01/31/2008
Date Made Active in Reports: 03/17/2008
Number of Days to Update: 46

Source: Environmental Protection Agency
Telephone: 703-603-8905
Last EDR Contact: 01/02/2008
Next Scheduled EDR Contact: 03/31/2008
Data Release Frequency: Varies

US INST CONTROL: Sites with Institutional Controls
A listing of sites with institutional controls in place. Institutional controls include administrative measures, such as groundwater use restrictions, construction restrictions, property use restrictions, and post remediation care requirements intended to prevent exposure to contaminants remaining on site. Deed restrictions are generally required as part of the institutional controls.

Date of Government Version: 01/18/2008
Date Data Arrived at EDR: 01/31/2008
Date Made Active in Reports: 03/17/2008
Number of Days to Update: 46

Source: Environmental Protection Agency
Telephone: 703-603-8905
Last EDR Contact: 01/02/2008
Next Scheduled EDR Contact: 03/31/2008
Data Release Frequency: Varies

ERNS: Emergency Response Notification System
Emergency Response Notification System. ERNS records and stores information on reported releases of oil and hazardous substances.

Date of Government Version: 12/31/2007
Date Data Arrived at EDR: 01/23/2008
Date Made Active in Reports: 03/17/2008
Number of Days to Update: 54

Source: National Response Center, United States Coast Guard
Telephone: 202-267-2180
Last EDR Contact: 01/23/2008
Next Scheduled EDR Contact: 04/21/2008
Data Release Frequency: Annually

HMIRS: Hazardous Materials Information Reporting System
Hazardous Materials Incident Report System. HMIRS contains hazardous material spill incidents reported to DOT.

Date of Government Version: 10/31/2007
Date Data Arrived at EDR: 01/17/2008
Date Made Active in Reports: 03/17/2008
Number of Days to Update: 60

Source: U.S. Department of Transportation
Telephone: 202-366-4555
Last EDR Contact: 01/17/2008
Next Scheduled EDR Contact: 04/14/2008
Data Release Frequency: Annually

DOT OPS: Incident and Accident Data
Department of Transporation, Office of Pipeline Safety Incident and Accident data.

Date of Government Version: 02/14/2008
Date Data Arrived at EDR: 02/27/2008
Date Made Active in Reports: 03/20/2008
Number of Days to Update: 22

Source: Department of Transporation, Office of Pipeline Safety
Telephone: 202-366-4595
Last EDR Contact: 02/27/2008
Next Scheduled EDR Contact: 05/26/2008
Data Release Frequency: Varies

CDL: Clandestine Drug Labs
A listing of clandestine drug lab locations. The U.S. Department of Justice ("the Department") provides this web site as a public service. It contains addresses of some locations where law enforcement agencies reported they found chemicals or other items that indicated the presence of either clandestine drug laboratories or dumpsites. In most cases, the source of the entries is not the Department, and the Department has not verified the entry and does not guarantee its accuracy. Members of the public must verify the accuracy of all entries by, for example, contacting local law enforcement and local health departments.

Date of Government Version: 09/01/2007
Date Data Arrived at EDR: 12/03/2007
Date Made Active in Reports: 12/28/2007
Number of Days to Update: 25

Source: Drug Enforcement Administration
Telephone: 202-307-1000
Last EDR Contact: 12/28/2007
Next Scheduled EDR Contact: 03/24/2008
Data Release Frequency: Quarterly

US BROWNFIELDS: A Listing of Brownfields Sites

Included in the listing are brownfields properties addresses by Cooperative Agreement Recipients and brownfields properties addressed by Targeted Brownfields Assessments. Targeted Brownfields Assessments-EPA's Targeted Brownfields Assessments (TBA) program is designed to help states, tribes, and municipalities--especially those without EPA Brownfields Assessment Demonstration Pilots--minimize the uncertainties of contamination often associated with brownfields. Under the TBA program, EPA provides funding and/or technical assistance for environmental assessments at brownfields sites throughout the country. Targeted Brownfields Assessments supplement and work with other efforts under EPA's Brownfields initiative to promote cleanup and redevelopment of brownfields. Cooperative Agreement Recipients-States, political subdivisions, territories, and Indian tribes become Brownfields Cleanup Revolving Loan Fund (BCRLF) cooperative agreement recipients when they enter into BCRLF cooperative agreements with the U.S. EPA. EPA selects BCRLF cooperative agreement recipients based on a proposal and application process. BCRLF cooperative agreement recipients must use EPA funds provided through BCRLF cooperative agreement for specified brownfields-related cleanup activities.

Date of Government Version: 01/03/2008
Date Data Arrived at EDR: 01/17/2008
Date Made Active in Reports: 02/20/2008
Number of Days to Update: 34

Source: Environmental Protection Agency
Telephone: 202-566-2777
Last EDR Contact: 01/17/2008
Next Scheduled EDR Contact: 03/10/2008
Data Release Frequency: Semi-Annually

DOD: Department of Defense Sites

This data set consists of federally owned or administered lands, administered by the Department of Defense, that have any area equal to or greater than 640 acres of the United States, Puerto Rico, and the U.S. Virgin Islands.

Date of Government Version: 12/31/2005
Date Data Arrived at EDR: 11/10/2006
Date Made Active in Reports: 01/11/2007
Number of Days to Update: 62

Source: USGS
Telephone: 703-692-8801
Last EDR Contact: 02/08/2008
Next Scheduled EDR Contact: 05/05/2008
Data Release Frequency: Semi-Annually

FUDS: Formerly Used Defense Sites

The listing includes locations of Formerly Used Defense Sites properties where the US Army Corps of Engineers is actively working or will take necessary cleanup actions.

Date of Government Version: 12/31/2006
Date Data Arrived at EDR: 08/31/2007
Date Made Active in Reports: 10/11/2007
Number of Days to Update: 41

Source: U.S. Army Corps of Engineers
Telephone: 202-528-4285
Last EDR Contact: 01/02/2008
Next Scheduled EDR Contact: 03/31/2008
Data Release Frequency: Varies

LUCIS: Land Use Control Information System

LUCIS contains records of land use control information pertaining to the former Navy Base Realignment and Closure properties.

Date of Government Version: 12/09/2005
Date Data Arrived at EDR: 12/11/2006
Date Made Active in Reports: 01/11/2007
Number of Days to Update: 31

Source: Department of the Navy
Telephone: 843-820-7326
Last EDR Contact: 03/10/2008
Next Scheduled EDR Contact: 08/09/2008
Data Release Frequency: Varies

CONSENT: Superfund (CERCLA) Consent Decrees

Major legal settlements that establish responsibility and standards for cleanup at NPL (Superfund) sites. Released periodically by United States District Courts after settlement by parties to litigation matters.

GOVERNMENT RECORDS SEARCHED / DATA CURRENCY TRACKING

Date of Government Version: 09/01/2007
Date Data Arrived at EDR: 12/03/2007
Date Made Active in Reports: 12/28/2007
Number of Days to Update: 25

Source: Department of Justice, Consent Decree Library
Telephone: Varies
Last EDR Contact: 01/21/2008
Next Scheduled EDR Contact: 04/21/2008
Data Release Frequency: Varies

ROD: Records Of Decision

Record of Decision. ROD documents mandate a permanent remedy at an NPL (Superfund) site containing technical and health information to aid in the cleanup.

Date of Government Version: 01/14/2008
Date Data Arrived at EDR: 01/22/2008
Date Made Active in Reports: 01/30/2008
Number of Days to Update: 8

Source: EPA
Telephone: 703-416-0223
Last EDR Contact: 01/02/2008
Next Scheduled EDR Contact: 03/31/2008
Data Release Frequency: Annually

UMTRA: Uranium Mill Tailings Sites

Uranium ore was mined by private companies for federal government use in national defense programs. When the mills shut down, large piles of the sand-like material (mill tailings) remain after uranium has been extracted from the ore. Levels of human exposure to radioactive materials from the piles are low; however, in some cases tailings were used as construction materials before the potential health hazards of the tailings were recognized.

Date of Government Version: 07/13/2007
Date Data Arrived at EDR: 12/03/2007
Date Made Active in Reports: 01/24/2008
Number of Days to Update: 52

Source: Department of Energy
Telephone: 505-845-0011
Last EDR Contact: 03/17/2008
Next Scheduled EDR Contact: 06/16/2008
Data Release Frequency: Varies

DEBRIS REGION 9: Torres Martinez Reservation Illegal Dump Site Locations

A listing of illegal dump sites location on the Torres Martinez Indian Reservation located in eastern Riverside County and northern Imperial County, California.

Date of Government Version: 12/28/2007
Date Data Arrived at EDR: 12/28/2007
Date Made Active in Reports: 01/24/2008
Number of Days to Update: 27

Source: EPA, Region 9
Telephone: 415-972-3336
Last EDR Contact: 03/24/2008
Next Scheduled EDR Contact: 06/23/2008
Data Release Frequency: Varies

ODI: Open Dump Inventory

An open dump is defined as a disposal facility that does not comply with one or more of the Part 257 or Part 258 Subtitle D Criteria.

Date of Government Version: 06/30/1985
Date Data Arrived at EDR: 06/09/2004
Date Made Active in Reports: 09/17/2004
Number of Days to Update: 39

Source: Environmental Protection Agency
Telephone: 800-424-9346
Last EDR Contact: 06/09/2004
Next Scheduled EDR Contact: N/A
Data Release Frequency: No Update Planned

MINES: Mines Master Index File

Contains all mine identification numbers issued for mines active or opened since 1971. The data also includes violation information.

Date of Government Version: 11/20/2007
Date Data Arrived at EDR: 01/03/2008
Date Made Active in Reports: 02/20/2008
Number of Days to Update: 48

Source: Department of Labor, Mine Safety and Health Administration
Telephone: 303-231-5959
Last EDR Contact: 03/26/2008
Next Scheduled EDR Contact: 06/23/2008
Data Release Frequency: Semi-Annually

TRIS: Toxic Chemical Release Inventory System

Toxic Release Inventory System. TRIS identifies facilities which release toxic chemicals to the air, water and land in reportable quantities under SARA Title III Section 313.

GOVERNMENT RECORDS SEARCHED / DATA CURRENCY TRACKING

Date of Government Version: 12/31/2005
Date Data Arrived at EDR: 04/27/2007
Date Made Active in Reports: 07/05/2007
Number of Days to Update: 69

Source: EPA
Telephone: 202-566-0250
Last EDR Contact: 02/29/2008
Next Scheduled EDR Contact: 06/16/2008
Data Release Frequency: Annually

TSCA: Toxic Substances Control Act

Toxic Substances Control Act. TSCA identifies manufacturers and importers of chemical substances included on the TSCA Chemical Substance Inventory list. It includes data on the production volume of these substances by plant site.

Date of Government Version: 12/31/2002
Date Data Arrived at EDR: 04/14/2008
Date Made Active in Reports: 05/30/2008
Number of Days to Update: 46

Source: EPA
Telephone: 202-260-5521
Last EDR Contact: 01/28/2008
Next Scheduled EDR Contact: 04/14/2008
Data Release Frequency: Every 4 Years

FTTS: FIFRA/ TSCA Tracking System - FIFRA (Federal Insecticide, Fungicide, & Rodenticide Act)/TSCA (Toxic Substances Control Act)

FTTS tracks administrative cases and pesticide enforcement actions and compliance activities related to FIFRA, TSCA and EPCRA (Emergency Planning and Community Right-to-Know Act). To maintain currency, EDR contacts the Agency on a quarterly basis.

Date of Government Version: 01/15/2008
Date Data Arrived at EDR: 01/22/2008
Date Made Active in Reports: 01/30/2008
Number of Days to Update: 8

Source: EPA/Office of Prevention, Pesticides and Toxic Substances
Telephone: 202-566-1667
Last EDR Contact: 03/17/2008
Next Scheduled EDR Contact: 06/16/2008
Data Release Frequency: Quarterly

FTTS INSP: FIFRA/ TSCA Tracking System - FIFRA (Federal Insecticide, Fungicide, & Rodenticide Act)/TSCA (Toxic Substances Control Act)

A listing of FIFRA/TSCA Tracking System (FTTS) inspections and enforcements.

Date of Government Version: 01/15/2008
Date Data Arrived at EDR: 01/22/2008
Date Made Active in Reports: 01/30/2008
Number of Days to Update: 8

Source: EPA
Telephone: 202-566-1667
Last EDR Contact: 03/17/2008
Next Scheduled EDR Contact: 06/16/2008
Data Release Frequency: Quarterly

HIST FTTS: FIFRA/TSCA Tracking System Administrative Case Listing

A complete administrative case listing from the FIFRA/TSCA Tracking System (FTTS) for all ten EPA regions. The information was obtained from the National Compliance Database (NCDB). NCDB supports the implementation of FIFRA (Federal Insecticide, Fungicide, and Rodenticide Act) and TSCA (Toxic Substances Control Act). Some EPA regions are now closing out records. Because of that, and the fact that some EPA regions are not providing EPA Headquarters with updated records, it was decided to create a HIST FTTS database. It included records that may not be included in the newer FTTS database updates. This database is no longer updated.

Date of Government Version: 10/19/2006
Date Data Arrived at EDR: 03/01/2007
Date Made Active in Reports: 04/10/2007
Number of Days to Update: 40

Source: Environmental Protection Agency
Telephone: 202-564-2501
Last EDR Contact: 12/17/2007
Next Scheduled EDR Contact: 03/17/2008
Data Release Frequency: No Update Planned

HIST FTTS INSP: FIFRA/TSCA Tracking System Inspection & Enforcement Case Listing

A complete inspection and enforcement case listing from the FIFRA/TSCA Tracking System (FTTS) for all ten EPA regions. The information was obtained from the National Compliance Database (NCDB). NCDB supports the implementation of FIFRA (Federal Insecticide, Fungicide, and Rodenticide Act) and TSCA (Toxic Substances Control Act). Some EPA regions are now closing out records. Because of that, and the fact that some EPA regions are not providing EPA Headquarters with updated records, it was decided to create a HIST FTTS database. It included records that may not be included in the newer FTTS database updates. This database is no longer updated.

GOVERNMENT RECORDS SEARCHED / DATA CURRENCY TRACKING

Date of Government Version: 10/19/2006
Date Data Arrived at EDR: 03/01/2007
Date Made Active in Reports: 04/10/2007
Number of Days to Update: 40

Source: Environmental Protection Agency
Telephone: 202-564-2501
Last EDR Contact: 12/17/2008
Next Scheduled EDR Contact: 03/17/2008
Data Release Frequency: No Update Planned

SSTS: Section 7 Tracking Systems
Section 7 of the Federal Insecticide, Fungicide and Rodenticide Act, as amended (92 Stat. 829) requires all registered pesticide-producing establishments to submit a report to the Environmental Protection Agency by March 1st each year. Each establishment must report the types and amounts of pesticides, active ingredients and devices being produced, and those having been produced and sold or distributed in the past year.

Date of Government Version: 12/31/2005
Date Data Arrived at EDR: 03/13/2007
Date Made Active in Reports: 04/27/2007
Number of Days to Update: 45

Source: EPA
Telephone: 202-564-4203
Last EDR Contact: 01/28/2008
Next Scheduled EDR Contact: 04/14/2008
Data Release Frequency: Annually

ICIS: Integrated Compliance Information System
The Integrated Compliance Information System (ICIS) supports the information needs of the national enforcement and compliance program as well as the unique needs of the National Pollutant Discharge Elimination System (NPDES) program.

Date of Government Version: 07/27/2007
Date Data Arrived at EDR: 08/13/2007
Date Made Active in Reports: 10/11/2007
Number of Days to Update: 59

Source: Environmental Protection Agency
Telephone: 202-564-5088
Last EDR Contact: 02/07/2008
Next Scheduled EDR Contact: 04/14/2008
Data Release Frequency: Quarterly

PADS: PCB Activity Database System
PCB Activity Database. PADS Identifies generators, transporters, commercial storers and/or brokers and disposers of PCB's who are required to notify the EPA of such activities.

Date of Government Version: 12/04/2007
Date Data Arrived at EDR: 02/07/2008
Date Made Active in Reports: 03/17/2008
Number of Days to Update: 39

Source: EPA
Telephone: 202-566-0500
Last EDR Contact: 02/07/2008
Next Scheduled EDR Contact: 05/05/2008
Data Release Frequency: Annually

MLTS: Material Licensing Tracking System
MLTS is maintained by the Nuclear Regulatory Commission and contains a list of approximately 8,100 sites which possess or use radioactive materials and which are subject to NRC licensing requirements. To maintain currency, EDR contacts the Agency on a quarterly basis.

Date of Government Version: 01/15/2008
Date Data Arrived at EDR: 02/07/2008
Date Made Active in Reports: 03/17/2008
Number of Days to Update: 39

Source: Nuclear Regulatory Commission
Telephone: 301-415-7169
Last EDR Contact: 01/02/2008
Next Scheduled EDR Contact: 03/31/2008
Data Release Frequency: Quarterly

RADINFO: Radiation Information Database
The Radiation Information Database (RADINFO) contains information about facilities that are regulated by U.S. Environmental Protection Agency (EPA) regulations for radiation and radioactivity.

Date of Government Version: 01/29/2008
Date Data Arrived at EDR: 01/31/2008
Date Made Active in Reports: 03/17/2008
Number of Days to Update: 46

Source: Environmental Protection Agency
Telephone: 202-343-9775
Last EDR Contact: 01/31/2008
Next Scheduled EDR Contact: 04/28/2008
Data Release Frequency: Quarterly

GOVERNMENT RECORDS SEARCHED / DATA CURRENCY TRACKING

FINDS: Facility Index System/Facility Registry System
Facility Index System. FINDS contains both facility information and 'pointers' to other sources that contain more detail. EDR includes the following FINDS databases in this report: PCS (Permit Compliance System), AIRS (Aerometric Information Retrieval System), DOCKET (Enforcement Docket used to manage and track information on civil judicial enforcement cases for all environmental statutes), FURS (Federal Underground Injection Control), C-DOCKET (Criminal Docket System used to track criminal enforcement actions for all environmental statutes), FFIS (Federal Facilities Information System), STATE (State Environmental Laws and Statutes), and PADS (PCB Activity Data System).

Date of Government Version: 01/04/2008
Date Data Arrived at EDR: 01/10/2008
Date Made Active in Reports: 02/20/2008
Number of Days to Update: 41
Source: EPA
Telephone: (212) 637-3000
Last EDR Contact: 01/02/2008
Next Scheduled EDR Contact: 03/31/2008
Data Release Frequency: Quarterly

RAATS: RCRA Administrative Action Tracking System
RCRA Administration Action Tracking System. RAATS contains records based on enforcement actions issued under RCRA pertaining to major violators and includes administrative and civil actions brought by the EPA. For administration actions after September 30, 1995, data entry in the RAATS database was discontinued. EPA will retain a copy of the database for historical records. It was necessary to terminate RAATS because a decrease in agency resources made it impossible to continue to update the information contained in the database.

Date of Government Version: 04/17/1995
Date Data Arrived at EDR: 07/03/1995
Date Made Active in Reports: 08/07/1995
Number of Days to Update: 35
Source: EPA
Telephone: 202-564-4104
Last EDR Contact: 03/03/2008
Next Scheduled EDR Contact: 06/02/2008
Data Release Frequency: No Update Planned

BRS: Biennial Reporting System
The Biennial Reporting System is a national system administered by the EPA that collects data on the generation and management of hazardous waste. BRS captures detailed data from two groups: Large Quantity Generators (LQG) and Treatment, Storage, and Disposal Facilities.

Date of Government Version: 12/31/2005
Date Data Arrived at EDR: 03/06/2007
Date Made Active in Reports: 04/13/2007
Number of Days to Update: 38
Source: EPA/NTIS
Telephone: 800-424-9346
Last EDR Contact: 03/13/2008
Next Scheduled EDR Contact: 06/09/2008
Data Release Frequency: Biennially

STATE AND LOCAL RECORDS

SHWS: Inactive Hazardous Waste Disposal Sites in New York State
Referred to as the State Superfund Program, the Inactive Hazardous Waste Disposal Site Remedial Program is the cleanup program for inactive hazardous waste sites and now includes hazardous substance sites

Date of Government Version: 12/06/2007
Date Data Arrived at EDR: 12/13/2007
Date Made Active in Reports: 02/05/2008
Number of Days to Update: 54
Source: Department of Environmental Conservation
Telephone: 518-402-9622
Last EDR Contact: 03/13/2008
Next Scheduled EDR Contact: 06/09/2008
Data Release Frequency: Annually

HSWDS: Hazardous Substance Waste Disposal Site Inventory
The list includes any known or suspected hazardous substance waste disposal sites. Also included are sites delisted from the Registry of Inactive Hazardous Waste Disposal Sites and non-Registry sites that U.S. EPA Preliminary Assessment (PA) reports or Site Investigation (SI) reports were prepared. Hazardous Substance Waste Disposal Sites are eligible to be Superfund sites now that the New York State Superfund has been refinanced and changed. This means that the study inventory has served its purpose and will no longer be maintained as a separate entity. The last version of the study inventory is frozen in time. The sites on the study will not automatically be made Superfund sites, rather each site will be further evaluated for listing on the Registry. So overtime they will be added to the registry or not.

GOVERNMENT RECORDS SEARCHED / DATA CURRENCY TRACKING

Date of Government Version: 01/01/2003
Date Data Arrived at EDR: 10/20/2006
Date Made Active in Reports: 11/30/2006
Number of Days to Update: 41

Source: Department of Environmental Conservation
Telephone: 518-402-9584
Last EDR Contact: 02/25/2008
Next Scheduled EDR Contact: 05/26/2008
Data Release Frequency: No Update Planned

DEL SHWS: Delisted Registry Sites
A database listing of sites delisted from the Registry of Inactive Hazardous Waste Disposal Sites.

Date of Government Version: 12/06/2007
Date Data Arrived at EDR: 12/13/2007
Date Made Active in Reports: 02/05/2008
Number of Days to Update: 54

Source: Department of Environmental Conservation
Telephone: 518-402-9622
Last EDR Contact: 03/13/2008
Next Scheduled EDR Contact: 06/09/2008
Data Release Frequency: Annually

SWF/LF: Facility Register
Solid Waste Facilities/Landfill Sites. SWF/LF type records typically contain an inventory of solid waste disposal facilities or landfills in a particular state. Depending on the state, these may be active or inactive facilities or open dumps that failed to meet RCRA Subtitle D Section 4004 criteria for solid waste landfills or disposal sites.

Date of Government Version: 01/03/2008
Date Data Arrived at EDR: 01/03/2008
Date Made Active in Reports: 02/05/2008
Number of Days to Update: 33

Source: Department of Environmental Conservation
Telephone: 518-457-2051
Last EDR Contact: 04/28/2008
Next Scheduled EDR Contact: 04/28/2008
Data Release Frequency: Semi-Annually

SWRCY: Registered Recycling Facility List
A listing of recycling facilities.

Date of Government Version: 01/03/2008
Date Data Arrived at EDR: 01/03/2008
Date Made Active in Reports: 02/05/2008
Number of Days to Update: 33

Source: Department of Environmental Conservation
Telephone: 518-402-8705
Last EDR Contact: 01/03/2008
Next Scheduled EDR Contact: 04/28/2008
Data Release Frequency: Semi-Annually

SWTIRE: Registered Waste Tire Storage & Facility List
A listing of facilities registered to accept waste tires.

Date of Government Version: 08/01/2006
Date Data Arrived at EDR: 11/15/2006
Date Made Active in Reports: 11/30/2006
Number of Days to Update: 15

Source: Department of Environmental Conservation
Telephone: 518-402-8694
Last EDR Contact: 02/15/2008
Next Scheduled EDR Contact: 05/12/2008
Data Release Frequency: Annually

LTANKS: Spills Information Database
Leaking Storage Tank Incident Reports. These records contain an inventory of reported leaking storage tank incidents reported from 4/1/86 through the most recent update. They can be either leaking underground storage tanks or leaking aboveground storage tanks. The causes of the incidents are tank test failures, tank failures or tank overfills.

Date of Government Version: 12/06/2007
Date Data Arrived at EDR: 01/23/2008
Date Made Active in Reports: 03/05/2008
Number of Days to Update: 42

Source: Department of Environmental Conservation
Telephone: 518-402-9549
Last EDR Contact: 03/13/2008
Next Scheduled EDR Contact: 06/09/2008
Data Release Frequency: Varies

HIST LTANKS: Listing of Leaking Storage Tanks
A listing of leaking underground and aboveground storage tanks. The causes of the incidents are tank test failures, tank failures or tank overfills. In 2002, the Department of Environmental Conservation stopped providing updates to its original Spills Information Database. This database includes fields that are no longer available from the NYDEC as of January 1, 2002. Current information may be found in the NY LTANKS database. Department of Environmental Conservation.

GOVERNMENT RECORDS SEARCHED / DATA CURRENCY TRACKING

Date of Government Version: 01/01/2002
Date Data Arrived at EDR: 07/08/2005
Date Made Active in Reports: 07/14/2005
Number of Days to Update: 6

Source: Department of Environmental Conservation
Telephone: 518-402-9549
Last EDR Contact: 07/07/2005
Next Scheduled EDR Contact: N/A
Data Release Frequency: No Update Planned

UST: Petroleum Bulk Storage (PBS) Database
Facilities that have petroleum storage capacities in excess of 1,100 gallons and less than 400,000 gallons.

Date of Government Version: 12/06/2007
Date Data Arrived at EDR: 01/23/2008
Date Made Active in Reports: 02/29/2008
Number of Days to Update: 37

Source: Department of Environmental Conservation
Telephone: 518-402-9549
Last EDR Contact: 01/23/2008
Next Scheduled EDR Contact: 04/21/2008
Data Release Frequency: No Update Planned

CBS UST: Chemical Bulk Storage Database
Facilities that store regulated hazardous substances in underground tanks of any size

Date of Government Version: 01/01/2002
Date Data Arrived at EDR: 02/20/2002
Date Made Active in Reports: 03/22/2002
Number of Days to Update: 30

Source: NYSDEC
Telephone: 518-402-9549
Last EDR Contact: 10/24/2005
Next Scheduled EDR Contact: 01/23/2006
Data Release Frequency: No Update Planned

MOSF UST: Major Oil Storage Facilities Database
Facilities that may be onshore facilities or vessels, with petroleum storage capacities of 400,000 gallons or greater.

Date of Government Version: 01/01/2002
Date Data Arrived at EDR: 02/20/2002
Date Made Active in Reports: 03/22/2002
Number of Days to Update: 30

Source: NYSDEC
Telephone: 518-402-9549
Last EDR Contact: 07/25/2005
Next Scheduled EDR Contact: 10/24/2005
Data Release Frequency: Varies

HIST UST: Historical Petroleum Bulk Storage Database
These facilities have petroleum storage capacities in excess of 1,100 gallons and less than 400,000 gallons. This database contains detailed information per site. It is no longer updated due to the sensitive nature of the information involved. See UST for more current data.

Date of Government Version: 01/01/2002
Date Data Arrived at EDR: 06/02/2006
Date Made Active in Reports: 07/20/2006
Number of Days to Update: 48

Source: Department of Environmental Conservation
Telephone: 518-402-9549
Last EDR Contact: 10/23/2006
Next Scheduled EDR Contact: 01/22/2007
Data Release Frequency: Varies

AST: Petroleum Bulk Storage
Registered Aboveground Storage Tanks.

Date of Government Version: 12/06/2007
Date Data Arrived at EDR: 01/23/2008
Date Made Active in Reports: 02/29/2008
Number of Days to Update: 37

Source: Department of Environmental Conservation
Telephone: 518-402-9549
Last EDR Contact: 01/23/2008
Next Scheduled EDR Contact: 04/21/2008
Data Release Frequency: No Update Planned

HIST AST: Historical Petroleum Bulk Storage Database
These facilities have petroleum storage capabilities in excess of 1,100 gallons and less than 400,000 gallons. This database contains detailed information per site. No longer updated due to the sensitive nature of the information involved. See AST for more current data.

GOVERNMENT RECORDS SEARCHED / DATA CURRENCY TRACKING

Date of Government Version: 01/01/2002
Date Data Arrived at EDR: 08/02/2006
Date Made Active in Reports: 07/20/2006
Number of Days to Update: 48

Source: Department of Environmental Conservation
Telephone: 518-402-9549
Last EDR Contact: 10/23/2006
Next Scheduled EDR Contact: 01/22/2007
Data Release Frequency: No Update Planned

CBS AST: Chemical Bulk Storage Database
Facilities that store regulated hazardous substances in aboveground tanks with capacities of 185 gallons or greater, and/or in underground tanks of any size.

Date of Government Version: 01/01/2002
Date Data Arrived at EDR: 02/20/2002
Date Made Active in Reports: 03/22/2002
Number of Days to Update: 30

Source: NYSDEC
Telephone: 518-402-9549
Last EDR Contact: 07/25/2005
Next Scheduled EDR Contact: 10/24/2005
Data Release Frequency: No Update Planned

MOSF AST: Major Oil Storage Facilities Database
Facilities that may be onshore facilities or vessels, with petroleum storage capacities of 400,000 gallons or greater.

Date of Government Version: 01/01/2002
Date Data Arrived at EDR: 02/20/2002
Date Made Active in Reports: 03/22/2002
Number of Days to Update: 30

Source: NYSDEC
Telephone: 518-402-9549
Last EDR Contact: 07/25/2005
Next Scheduled EDR Contact: 10/24/2005
Data Release Frequency: No Update Planned

NY MANIFEST: Facility and Manifest Data
Manifest is a document that lists and tracks hazardous waste from the generator through transporters to a TSD facility.

Date of Government Version: 11/28/2007
Date Data Arrived at EDR: 11/29/2007
Date Made Active in Reports: 02/05/2008
Number of Days to Update: 68

Source: Department of Environmental Conservation
Telephone: 518-402-8651
Last EDR Contact: 02/28/2008
Next Scheduled EDR Contact: 05/26/2008
Data Release Frequency: Annually

SPILLS: Spills Information Database
Data collected on spills reported to NYSDEC as required by one or more of the following: Article 12 of the Navigation Law, 6 NYCRR Section 613-8 (from PBS regs), or 6 NYCRR Section 595.2 (from CBS regs). It includes spills active as of April 1, 1986, as well as spills occurring since this date.

Date of Government Version: 12/06/2007
Date Data Arrived at EDR: 01/23/2008
Date Made Active in Reports: 03/05/2008
Number of Days to Update: 42

Source: Department of Environmental Conservation
Telephone: 518-402-9549
Last EDR Contact: 03/13/2008
Next Scheduled EDR Contact: 06/09/2008
Data Release Frequency: Varies

HIST SPILLS: SPILLS Database
This database contains records of chemical and petroleum spill incidents. Under State law, petroleum and hazardous chemical spills that can impact the waters of the state must be reported by the spiller (and, in some cases, by anyone who has knowledge of the spills). In 2002, the Department of Environmental Conservation stopped providing updates to its original Spills Information Database. This database includes fields that are no longer available from the NYDEC as of January 1, 2002. Current information may be found in the NY SPILLS database. Department of Environmental Conservation.

Date of Government Version: 01/01/2002
Date Data Arrived at EDR: 07/08/2005
Date Made Active in Reports: 07/14/2005
Number of Days to Update: 6

Source: Department of Environmental Conservation
Telephone: 518-402-9549
Last EDR Contact: 07/07/2005
Next Scheduled EDR Contact: N/A
Data Release Frequency: No Update Planned

GOVERNMENT RECORDS SEARCHED / DATA CURRENCY TRACKING

ENG CONTROLS: Registry of Engineering Controls
Environmental Remediation sites that have engineering controls in place.

Date of Government Version: 12/06/2007
Date Data Arrived at EDR: 12/13/2007
Date Made Active in Reports: 02/05/2008
Number of Days to Update: 54

Source: Department of Environmental Conservation
Telephone: 518-402-9553
Last EDR Contact: 03/13/2008
Next Scheduled EDR Contact: 06/09/2008
Data Release Frequency: Quarterly

INST CONTROL: Registry of Institutional Controls
Environmental Remediation sites that have institutional controls in place.

Date of Government Version: 12/06/2007
Date Data Arrived at EDR: 12/13/2007
Date Made Active in Reports: 02/05/2008
Number of Days to Update: 54

Source: Department of Environmental Conservation
Telephone: 518-402-9553
Last EDR Contact: 03/13/2008
Next Scheduled EDR Contact: 06/09/2008
Data Release Frequency: Quarterly

VCP: Voluntary Cleanup Agreements
New York established its Voluntary Cleanup Program (VCP) to address the environmental, legal and financial barriers that often hinder the redevelopment and reuse of contaminated properties. The Voluntary Cleanup Program was developed to enhance private sector cleanup of brownfields by enabling parties to remediate sites using private rather than public funds and to reduce the development pressures on "greenfield" sites.

Date of Government Version: 12/06/2007
Date Data Arrived at EDR: 12/13/2007
Date Made Active in Reports: 02/05/2008
Number of Days to Update: 54

Source: Department of Environmental Conservation
Telephone: 518-402-9711
Last EDR Contact: 03/13/2008
Next Scheduled EDR Contact: 06/09/2008
Data Release Frequency: Semi-Annually

DRYCLEANERS: Registered Drycleaners
A listing of all registered drycleaning facilities.

Date of Government Version: 08/15/2004
Date Data Arrived at EDR: 08/15/2004
Date Made Active in Reports: 07/29/2004
Number of Days to Update: 44

Source: Department of Environmental Conservation
Telephone: 518-402-8403
Last EDR Contact: 05/21/2004
Next Scheduled EDR Contact: N/A
Data Release Frequency: Varies

BROWNFIELDS: Brownfields Site List
A Brownfield is any real property where redevelopment or re-use may be complicated by the presence or potential presence of a hazardous waste, petroleum, pollutant, or contaminant.

Date of Government Version: 12/06/2007
Date Data Arrived at EDR: 12/13/2007
Date Made Active in Reports: 02/05/2008
Number of Days to Update: 54

Source: Department of Environmental Conservation
Telephone: 518-402-9764
Last EDR Contact: 03/13/2008
Next Scheduled EDR Contact: 06/09/2008
Data Release Frequency: Semi-Annually

SPDES: State Pollutant Discharge Elimination System
New York State has a state program which has been approved by the United States Environmental Protection Agency for the control of wastewater and stormwater discharges in accordance with the Clean Water Act. Under New York State law the program is known as the State Pollutant Discharge Elimination System (SPDES) and is broader in scope than that required by the Clean Water Act in that it controls point source discharges to groundwaters as well as surface waters.

Date of Government Version: 02/05/2008
Date Data Arrived at EDR: 02/05/2008
Date Made Active in Reports: 03/06/2008
Number of Days to Update: 29

Source: Department of Environmental Conservation
Telephone: 518-402-8233
Last EDR Contact: 02/04/2008
Next Scheduled EDR Contact: 05/05/2008
Data Release Frequency: No Update Planned

GOVERNMENT RECORDS SEARCHED / DATA CURRENCY TRACKING

AIRS: Air Emissions Data
Point source emissions inventory data.

Date of Government Version: 12/31/2005
Date Data Arrived at EDR: 09/05/2007
Date Made Active in Reports: 10/17/2007
Number of Days to Update: 42

Source: Department of Environmental Conservation
Telephone: 518-402-8452
Last EDR Contact: 02/19/2008
Next Scheduled EDR Contact: 05/19/2008
Data Release Frequency: Annually

CBS: Chemical Bulk Storage Site Listing
These facilities store regulated hazardous substances in aboveground tanks with capacities of 185 gallons or greater, and/or in underground tanks of any size

Date of Government Version: 12/06/2007
Date Data Arrived at EDR: 01/23/2008
Date Made Active in Reports: 03/05/2008
Number of Days to Update: 42

Source: Department of Environmental Conservation
Telephone: 518-402-9549
Last EDR Contact: 01/23/2008
Next Scheduled EDR Contact: 04/21/2008
Data Release Frequency: Quarterly

MOSF: Major Oil Storage Facility Site Listing
These facilities may be onshore facilities or vessels, with petroleum storage capacities of 400,000 gallons or greater.

Date of Government Version: 12/06/2007
Date Data Arrived at EDR: 01/23/2008
Date Made Active in Reports: 03/05/2008
Number of Days to Update: 42

Source: Department of Environmental Conservation
Telephone: 518-402-9549
Last EDR Contact: 01/23/2008
Next Scheduled EDR Contact: 04/21/2008
Data Release Frequency: Quarterly

RES DECL: Restrictive Declarations Listing
A restrictive declaration is a covenant running with the land which binds the present and future owners of the property. As a condition of certain special permits, the City Planning Commission may require an applicant to sign and record a restrictive declaration that places specified conditions on the future use and development of the property. Certain restrictive declarations are indicated by a 'D' on zoning maps.

Date of Government Version: 12/31/1992
Date Data Arrived at EDR: 01/31/2007
Date Made Active in Reports: 04/19/2007
Number of Days to Update: 78

Source: NYC Department of City Planning
Telephone: 212-720-3401
Last EDR Contact: 01/17/2008
Next Scheduled EDR Contact: 04/16/2007
Data Release Frequency: No Update Planned

E DESIGNATION: E DESIGNATION SITE LISTING
The (E (Environmental)) designation would ensure that sampling and remediation take place on the subject properties, and would avoid any significant impacts related to hazardous materials at these locations. The (E) designations would require that the fee owner of the sites conduct a testing and sampling protocol, and remediation where appropriate, to the satisfaction of the NYCDEP before the issuance of a building permit by the Department of Buildings pursuant to the provisions of Section 11-15 of the Zoning Resolution (Environmental Requirements). The (E) designations also include a mandatory construction-related health and safety plan which must be approved by NYCDEP.

Date of Government Version: 12/11/2007
Date Data Arrived at EDR: 02/07/2008
Date Made Active in Reports: 03/06/2008
Number of Days to Update: 27

Source: New York City Department of City Planning
Telephone: 718-595-6656
Last EDR Contact: 03/06/2008
Next Scheduled EDR Contact: 04/14/2008
Data Release Frequency: Varies

TRIBAL RECORDS

INDIAN RESERV: Indian Reservations
This map layer portrays Indian administered lands of the United States that have any area equal to or greater than 640 acres.

Date of Government Version: 12/31/2005
Date Data Arrived at EDR: 12/08/2006
Date Made Active in Reports: 01/11/2007
Number of Days to Update: 34

Source: USGS
Telephone: 202-208-3710
Last EDR Contact: 02/08/2008
Next Scheduled EDR Contact: 05/05/2008
Data Release Frequency: Semi-Annually

INDIAN ODI: Report on the Status of Open Dumps on Indian Lands
Location of open dumps on Indian land.

Date of Government Version: 12/31/1998
Date Data Arrived at EDR: 12/03/2007
Date Made Active in Reports: 01/24/2008
Number of Days to Update: 52

Source: Environmental Protection Agency
Telephone: 703-308-8245
Last EDR Contact: 02/25/2008
Next Scheduled EDR Contact: 05/26/2008
Data Release Frequency: Varies

INDIAN LUST R8: Leaking Underground Storage Tanks on Indian Land
LUSTs on Indian land in Colorado, Montana, North Dakota, South Dakota, Utah and Wyoming.

Date of Government Version: 02/20/2008
Date Data Arrived at EDR: 03/04/2008
Date Made Active in Reports: 03/17/2008
Number of Days to Update: 13

Source: EPA Region 8
Telephone: 303-312-6271
Last EDR Contact: 02/15/2008
Next Scheduled EDR Contact: 05/19/2008
Data Release Frequency: Quarterly

INDIAN LUST R9: Leaking Underground Storage Tanks on Indian Land
LUSTs on Indian land in Arizona, California, New Mexico and Nevada

Date of Government Version: 02/25/2008
Date Data Arrived at EDR: 02/26/2008
Date Made Active in Reports: 03/17/2008
Number of Days to Update: 20

Source: Environmental Protection Agency
Telephone: 415-972-3372
Last EDR Contact: 02/15/2008
Next Scheduled EDR Contact: 05/19/2008
Data Release Frequency: Quarterly

INDIAN LUST R10: Leaking Underground Storage Tanks on Indian Land
LUSTs on Indian land in Alaska, Idaho, Oregon and Washington.

Date of Government Version: 02/21/2008
Date Data Arrived at EDR: 02/26/2008
Date Made Active in Reports: 03/20/2008
Number of Days to Update: 23

Source: EPA Region 10
Telephone: 206-553-2857
Last EDR Contact: 02/15/2008
Next Scheduled EDR Contact: 05/19/2008
Data Release Frequency: Quarterly

INDIAN LUST R7: Leaking Underground Storage Tanks on Indian Land
LUSTs on Indian land in Iowa, Kansas, and Nebraska

Date of Government Version: 06/01/2007
Date Data Arrived at EDR: 06/14/2007
Date Made Active in Reports: 07/05/2007
Number of Days to Update: 21

Source: EPA Region 7
Telephone: 913-551-7003
Last EDR Contact: 02/15/2008
Next Scheduled EDR Contact: 05/19/2008
Data Release Frequency: Varies

INDIAN LUST R6: Leaking Underground Storage Tanks on Indian Land
LUSTs on Indian land in New Mexico and Oklahoma.

Date of Government Version: 02/28/2008
Date Data Arrived at EDR: 02/29/2008
Date Made Active in Reports: 03/17/2008
Number of Days to Update: 17

Source: EPA Region 6
Telephone: 214-665-6597
Last EDR Contact: 02/15/2008
Next Scheduled EDR Contact: 05/19/2008
Data Release Frequency: Varies

GOVERNMENT RECORDS SEARCHED / DATA CURRENCY TRACKING

INDIAN LUST R4: Leaking Underground Storage Tanks on Indian Land
LUSTs on Indian land in Florida, Mississippi and North Carolina.

Date of Government Version: 09/05/2007
Date Data Arrived at EDR: 10/02/2007
Date Made Active in Reports: 10/11/2007
Number of Days to Update: 9

Source: EPA Region 4
Telephone: 404-562-8677
Last EDR Contact: 02/15/2008
Next Scheduled EDR Contact: 05/19/2008
Data Release Frequency: Semi-Annually

INDIAN LUST R1: Leaking Underground Storage Tanks on Indian Land
A listing of leaking underground storage tank locations on Indian Land.

Date of Government Version: 03/12/2008
Date Data Arrived at EDR: 03/14/2008
Date Made Active in Reports: 03/20/2008
Number of Days to Update: 6

Source: EPA Region 1
Telephone: 617-918-1313
Last EDR Contact: 02/15/2008
Next Scheduled EDR Contact: 05/19/2008
Data Release Frequency: Varies

INDIAN UST R7: Underground Storage Tanks on Indian Land
No description is available for this data

Date of Government Version: 06/01/2007
Date Data Arrived at EDR: 06/14/2007
Date Made Active in Reports: 07/05/2007
Number of Days to Update: 21

Source: EPA Region 7
Telephone: 913-551-7003
Last EDR Contact: 02/15/2008
Next Scheduled EDR Contact: 05/19/2008
Data Release Frequency: Varies

INDIAN UST R6: Underground Storage Tanks on Indian Land
No description is available for this data

Date of Government Version: 02/28/2008
Date Data Arrived at EDR: 02/29/2008
Date Made Active in Reports: 03/17/2008
Number of Days to Update: 17

Source: EPA Region 6
Telephone: 214-665-7591
Last EDR Contact: 02/15/2008
Next Scheduled EDR Contact: 05/19/2008
Data Release Frequency: Semi-Annually

INDIAN UST R1: Underground Storage Tanks on Indian Land
A listing of underground storage tank locations on Indian Land.

Date of Government Version: 03/12/2008
Date Data Arrived at EDR: 03/14/2008
Date Made Active in Reports: 03/20/2008
Number of Days to Update: 6

Source: EPA, Region 1
Telephone: 617-918-1313
Last EDR Contact: 02/15/2008
Next Scheduled EDR Contact: 05/19/2008
Data Release Frequency: Varies

INDIAN UST R8: Underground Storage Tanks on Indian Land
No description is available for this data

Date of Government Version: 02/20/2008
Date Data Arrived at EDR: 03/04/2008
Date Made Active in Reports: 03/17/2008
Number of Days to Update: 13

Source: EPA Region 8
Telephone: 303-312-6137
Last EDR Contact: 02/15/2008
Next Scheduled EDR Contact: 05/19/2008
Data Release Frequency: Quarterly

INDIAN UST R10: Underground Storage Tanks on Indian Land
No description is available for this data

Date of Government Version: 02/21/2008
Date Data Arrived at EDR: 02/26/2008
Date Made Active in Reports: 03/20/2008
Number of Days to Update: 23

Source: EPA Region 10
Telephone: 206-553-2857
Last EDR Contact: 02/15/2008
Next Scheduled EDR Contact: 05/19/2008
Data Release Frequency: Quarterly

GOVERNMENT RECORDS SEARCHED / DATA CURRENCY TRACKING

INDIAN UST R9: Underground Storage Tanks on Indian Land
No description is available for this data

Date of Government Version: 02/25/2008
Date Data Arrived at EDR: 02/26/2008
Date Made Active in Reports: 03/20/2008
Number of Days to Update: 23

Source: EPA Region 9
Telephone: 415-972-3368
Last EDR Contact: 02/15/2008
Next Scheduled EDR Contact: 05/19/2008
Data Release Frequency: Quarterly

INDIAN UST R5: Underground Storage Tanks on Indian Land
No description is available for this data

Date of Government Version: 12/21/2007
Date Data Arrived at EDR: 12/21/2007
Date Made Active in Reports: 01/24/2008
Number of Days to Update: 34

Source: EPA Region 5
Telephone: 312-886-6136
Last EDR Contact: 12/21/2007
Next Scheduled EDR Contact: 05/19/2008
Data Release Frequency: Varies

INDIAN UST R4: Underground Storage Tanks on Indian Land
No description is available for this data

Date of Government Version: 09/05/2007
Date Data Arrived at EDR: 10/02/2007
Date Made Active in Reports: 10/11/2007
Number of Days to Update: 9

Source: EPA Region 4
Telephone: 404-562-9424
Last EDR Contact: 02/15/2008
Next Scheduled EDR Contact: 05/19/2008
Data Release Frequency: Semi-Annually

EDR PROPRIETARY RECORDS

Manufactured Gas Plants: EDR Proprietary Manufactured Gas Plants
The EDR Proprietary Manufactured Gas Plant Database includes records of coal gas plants (manufactured gas plants) compiled by EDR's researchers. Manufactured gas sites were used in the United States from the 1800's to 1950's to produce a gas that could be distributed and used as fuel. These plants used whale oil, rosin, coal, or a mixture of coal, oil, and water that also produced a significant amount of waste. Many of the byproducts of the gas production, such as coal tar (oily waste containing volatile and non-volatile chemicals), sludges, oils and other compounds are potentially hazardous to human health and the environment. The byproduct from this process was frequently disposed of directly at the plant site and can remain or spread slowly, serving as a continuous source of soil and groundwater contamination.

Date of Government Version: N/A
Date Data Arrived at EDR: N/A
Date Made Active in Reports: N/A
Number of Days to Update: N/A

Source: EDR, Inc.
Telephone: N/A
Last EDR Contact: N/A
Next Scheduled EDR Contact: N/A
Data Release Frequency: No Update Planned

COUNTY RECORDS

CORTLAND COUNTY:

Cortland County Storage Tank Listing
A listing of aboveground storage tank sites located in Cortland County.

Date of Government Version: 10/25/2007
Date Data Arrived at EDR: 01/08/2008
Date Made Active in Reports: 02/14/2008
Number of Days to Update: 37

Source: Cortland County Health Department
Telephone: 607-753-5035
Last EDR Contact: 02/25/2008
Next Scheduled EDR Contact: 05/26/2008
Data Release Frequency: Quarterly

Cortland County Storage Tank Listing
A listing of underground storage tank sites located in Cortland County.

GOVERNMENT RECORDS SEARCHED / DATA CURRENCY TRACKING

Date of Government Version: 10/25/2007
Date Data Arrived at EDR: 01/08/2008
Date Made Active in Reports: 02/14/2008
Number of Days to Update: 37

Source: Cortland County Health Department
Telephone: 607-753-5035
Last EDR Contact: 02/25/2008
Next Scheduled EDR Contact: 05/26/2008
Data Release Frequency: Quarterly

NASSAU COUNTY:

Registered Tank Database
A listing of aboveground storage tank sites located in Nassau County.

Date of Government Version: 05/21/2003
Date Data Arrived at EDR: 05/27/2003
Date Made Active in Reports: 06/09/2003
Number of Days to Update: 13

Source: Nassau County Health Department
Telephone: 516-571-3314
Last EDR Contact: 01/28/2008
Next Scheduled EDR Contact: 04/28/2008
Data Release Frequency: No Update Planned

Storage Tank Database
A listing of aboveground storage tank sites located in Nassau County.

Date of Government Version: 08/20/2007
Date Data Arrived at EDR: 10/10/2007
Date Made Active in Reports: 11/19/2007
Number of Days to Update: 40

Source: Nassau County Office of the Fire Marshal
Telephone: 516-572-1000
Last EDR Contact: 03/14/2008
Next Scheduled EDR Contact: 05/05/2008
Data Release Frequency: Varies

Registered Tank Database
A listing of underground storage tank sites located in Nassau County.

Date of Government Version: 05/21/2003
Date Data Arrived at EDR: 05/27/2003
Date Made Active in Reports: 06/09/2003
Number of Days to Update: 13

Source: Nassau County Health Department
Telephone: 516-571-3314
Last EDR Contact: 01/28/2008
Next Scheduled EDR Contact: 04/28/2008
Data Release Frequency: No Update Planned

Storage Tank Database
A listing of underground storage tank sites located in Nassau County.

Date of Government Version: 08/20/2007
Date Data Arrived at EDR: 10/10/2007
Date Made Active in Reports: 11/19/2007
Number of Days to Update: 40

Source: Nassau County Office of the Fire Marshal
Telephone: 516-572-1000
Last EDR Contact: 03/14/2008
Next Scheduled EDR Contact: 05/05/2008
Data Release Frequency: Varies

ROCKLAND COUNTY:

Petroleum Bulk Storage Database
A listing of aboveground storage tank sites located in Rockland County.

Date of Government Version: 01/03/2008
Date Data Arrived at EDR: 01/11/2008
Date Made Active in Reports: 02/21/2008
Number of Days to Update: 41

Source: Rockland County Health Department
Telephone: 914-364-2605
Last EDR Contact: 01/02/2008
Next Scheduled EDR Contact: 03/31/2008
Data Release Frequency: Quarterly

Petroleum Bulk Storage Database
A listing of underground storage tank sites located in Rockland County.

GOVERNMENT RECORDS SEARCHED / DATA CURRENCY TRACKING

Date of Government Version: 01/03/2008
Date Data Arrived at EDR: 01/11/2008
Date Made Active in Reports: 02/21/2008
Number of Days to Update: 41

Source: Rockland County Health Department
Telephone: 914-364-2605
Last EDR Contact: 01/02/2008
Next Scheduled EDR Contact: 03/31/2008
Data Release Frequency: Quarterly

SUFFOLK COUNTY:

Storage Tank Database
A listing of aboveground storage tank sites located in Suffolk County.

Date of Government Version: 09/13/2006
Date Data Arrived at EDR: 01/11/2007
Date Made Active in Reports: 02/07/2007
Number of Days to Update: 27

Source: Suffolk County Department of Health Services
Telephone: 631-854-2521
Last EDR Contact: 03/12/2008
Next Scheduled EDR Contact: 05/26/2008
Data Release Frequency: Annually

Storage Tank Database
A listing of underground storage tank sites located in Suffolk County.

Date of Government Version: 09/13/2006
Date Data Arrived at EDR: 01/11/2007
Date Made Active in Reports: 02/07/2007
Number of Days to Update: 27

Source: Suffolk County Department of Health Services
Telephone: 631-854-2521
Last EDR Contact: 03/12/2008
Next Scheduled EDR Contact: 05/26/2008
Data Release Frequency: Annually

WESTCHESTER COUNTY:

Listing of Storage Tanks
A listing of aboveground storage tank sites located in Westchester County.

Date of Government Version: 05/05/2005
Date Data Arrived at EDR: 05/31/2005
Date Made Active in Reports: 06/30/2005
Number of Days to Update: 30

Source: Westchester County Department of Health
Telephone: 914-813-5161
Last EDR Contact: 02/25/2008
Next Scheduled EDR Contact: 05/26/2008
Data Release Frequency: Varies

Listing of Storage Tanks
A listing of underground storage tank sites located in Westchester County.

Date of Government Version: 05/05/2005
Date Data Arrived at EDR: 05/31/2005
Date Made Active in Reports: 06/30/2005
Number of Days to Update: 30

Source: Westchester County Department of Health
Telephone: 914-813-5161
Last EDR Contact: 02/25/2008
Next Scheduled EDR Contact: 05/26/2008
Data Release Frequency: Varies

OTHER DATABASE(S)

Depending on the geographic area covered by this report, the data provided in these specialty databases may or may not be complete. For example, the existence of wetlands information data in a specific report does not mean that all wetlands in the area covered by the report are included. Moreover, the absence of any reported wetlands information does not necessarily mean that wetlands do not exist in the area covered by the report.

CT MANIFEST: Hazardous Waste Manifest Data
Facility and manifest data. Manifest is a document that lists and tracks hazardous waste from the generator through transporters to a tsd facility.

GOVERNMENT RECORDS SEARCHED / DATA CURRENCY TRACKING

Date of Government Version: 12/31/2005
Date Data Arrived at EDR: 06/15/2007
Date Made Active in Reports: 08/20/2007
Number of Days to Update: 66

Source: Department of Environmental Protection
Telephone: 860-424-3375
Last EDR Contact: 03/14/2008
Next Scheduled EDR Contact: 06/09/2008
Data Release Frequency: Annually

NJ MANIFEST: Manifest Information
Hazardous waste manifest information.

Date of Government Version: 09/30/2007
Date Data Arrived at EDR: 12/04/2007
Date Made Active in Reports: 12/31/2007
Number of Days to Update: 27

Source: Department of Environmental Protection
Telephone: N/A
Last EDR Contact: 01/03/2008
Next Scheduled EDR Contact: 03/31/2008
Data Release Frequency: Annually

PA MANIFEST: Manifest Information
Hazardous waste manifest information.

Date of Government Version: 12/31/2006
Date Data Arrived at EDR: 12/21/2007
Date Made Active in Reports: 01/10/2008
Number of Days to Update: 20

Source: Department of Environmental Protection
Telephone: N/A
Last EDR Contact: 03/10/2008
Next Scheduled EDR Contact: 06/09/2008
Data Release Frequency: Annually

RI MANIFEST: Manifest Information
Hazardous waste manifest information

Date of Government Version: 10/01/2007
Date Data Arrived at EDR: 11/09/2007
Date Made Active in Reports: 01/15/2008
Number of Days to Update: 67

Source: Department of Environmental Management
Telephone: 401-222-2797
Last EDR Contact: 03/17/2008
Next Scheduled EDR Contact: 06/16/2008
Data Release Frequency: Annually

VT MANIFEST: Hazardous Waste Manifest Data
Hazardous waste manifest information.

Date of Government Version: 12/31/2006
Date Data Arrived at EDR: 04/03/2007
Date Made Active in Reports: 04/24/2007
Number of Days to Update: 21

Source: Department of Environmental Conservation
Telephone: 802-241-3443
Last EDR Contact: 02/11/2008
Next Scheduled EDR Contact: 05/12/2008
Data Release Frequency: Annually

WI MANIFEST: Manifest Information
Hazardous waste manifest information.

Date of Government Version: 12/31/2006
Date Data Arrived at EDR: 04/27/2007
Date Made Active in Reports: 06/08/2007
Number of Days to Update: 42

Source: Department of Natural Resources
Telephone: N/A
Last EDR Contact: 01/07/2008
Next Scheduled EDR Contact: 04/07/2008
Data Release Frequency: Annually

Oil/Gas Pipelines: This data was obtained by EDR from the USGS in 1994. It is referred to by USGS as GeoData Digital Line Graphs from 1:100,000-Scale Maps. It was extracted from the transportation category including some oil, but primarily gas pipelines.

Electric Power Transmission Line Data
Source: PennWell Corporation
Telephone: (800) 823-6277
This map includes information copyrighted by PennWell Corporation. This information is provided on a best effort basis and PennWell Corporation does not guarantee its accuracy nor warrant its fitness for any particular purpose. Such information has been reprinted with the permission of PennWell.

Sensitive Receptors: There are individuals deemed sensitive receptors due to their fragile immune systems and special sensitivity to environmental discharges. These sensitive receptors typically include the elderly, the sick, and children. While the location of all sensitive receptors cannot be determined, EDR indicates those buildings and facilities - schools, daycares, hospitals, medical centers, and nursing homes - where individuals who are sensitive receptors are likely to be located.

GOVERNMENT RECORDS SEARCHED / DATA CURRENCY TRACKING

AHA Hospitals:
Source: American Hospital Association, Inc.
Telephone: 312-280-5991
The database includes a listing of hospitals based on the American Hospital Association's annual survey of hospitals.

Medical Centers: Provider of Services Listing
Source: Centers for Medicare & Medicaid Services
Telephone: 410-786-3000
A listing of hospitals with Medicare provider number, produced by Centers of Medicare & Medicaid Services, a federal agency within the U.S. Department of Health and Human Services.

Nursing Homes
Source: National Institutes of Health
Telephone: 301-594-6248
Information on Medicare and Medicaid certified nursing homes in the United States.

Public Schools
Source: National Center for Education Statistics
Telephone: 202-502-7300
The National Center for Education Statistics' primary database on elementary and secondary public education in the United States. It is a comprehensive, annual, national statistical database of all public elementary and secondary schools and school districts, which contains data that are comparable across all states.

Private Schools
Source: National Center for Education Statistics
Telephone: 202-502-7300
The National Center for Education Statistics' primary database on private school locations in the United States.

Daycare Centers: Day Care Providers
Source: Department of Health
Telephone: 212-676-2444

Flood Zone Data: This data, available in select counties across the country, was obtained by EDR in 1999 from the Federal Emergency Management Agency (FEMA). Data depicts 100-year and 500-year flood zones as defined by FEMA.

NWI: National Wetlands Inventory. This data, available in select counties across the country, was obtained by EDR in 2002 and 2005 from the U.S. Fish and Wildlife Service.

State Wetlands Data: Freshwater Wetlands
Source: Department of Environmental Conservation
Telephone: 518-402-8961

Scanned Digital USGS 7.5' Topographic Map (DRG)
Source: United States Geologic Survey
A digital raster graphic (DRG) is a scanned image of a U.S. Geological Survey topographic map. The map images are made by scanning published paper maps on high-resolution scanners. The raster image is georeferenced and fit to the Universal Transverse Mercator (UTM) projection.

STREET AND ADDRESS INFORMATION

© 2008 Tele Atlas North America, Inc. All rights reserved. This material is proprietary and the subject of copyright protection and other intellectual property rights owned by or licensed to Tele Atlas North America, Inc. The use of this material is subject to the terms of a license agreement. You will be held liable for any unauthorized copying or disclosure of this material.

GEOCHECK®- PHYSICAL SETTING SOURCE ADDENDUM

TARGET PROPERTY ADDRESS

ELLICOTT TOWERS
GLENNY DRIVE
BUFFALO, NY 14214

TARGET PROPERTY COORDINATES

Latitude (North):	42.92500 - 42° 55' 30.0"
Longitude (West):	78.8378 - 78° 50' 16.1"
Universal Tranverse Mercator:	Zone 17
UTM X (Meters):	676459.6
UTM Y (Meters):	4754539.5
Elevation:	666 ft. above sea level

USGS TOPOGRAPHIC MAP

Target Property Map:	42078-H7 BUFFALO NE, NY
Most Recent Revision:	1965

EDR's GeoCheck Physical Setting Source Addendum is provided to assist the environmental professional in forming an opinion about the impact of potential contaminant migration.

Assessment of the impact of contaminant migration generally has two principle investigative components:

1. Groundwater flow direction, and
2. Groundwater flow velocity.

Groundwater flow direction may be impacted by surface topography, hydrology, hydrogeology, characteristics of the soil, and nearby wells. Groundwater flow velocity is generally impacted by the nature of the geologic strata.

GEOCHECK® - PHYSICAL SETTING SOURCE SUMMARY

GROUNDWATER FLOW DIRECTION INFORMATION

Groundwater flow direction for a particular site is best determined by a qualified environmental professional using site-specific well data. If such data is not reasonably ascertainable, it may be necessary to rely on other sources of information, such as surface topographic information, hydrologic information, hydrogeologic data collected on nearby properties, and regional groundwater flow information (from deep aquifers).

TOPOGRAPHIC INFORMATION

Surface topography may be indicative of the direction of surficial groundwater flow. This information can be used to assist the environmental professional in forming an opinion about the impact of nearby contaminated properties or, should contamination exist on the target property, what downgradient sites might be impacted.

TARGET PROPERTY TOPOGRAPHY

General Topographic Gradient: General WSW

SURROUNDING TOPOGRAPHY: ELEVATION PROFILES

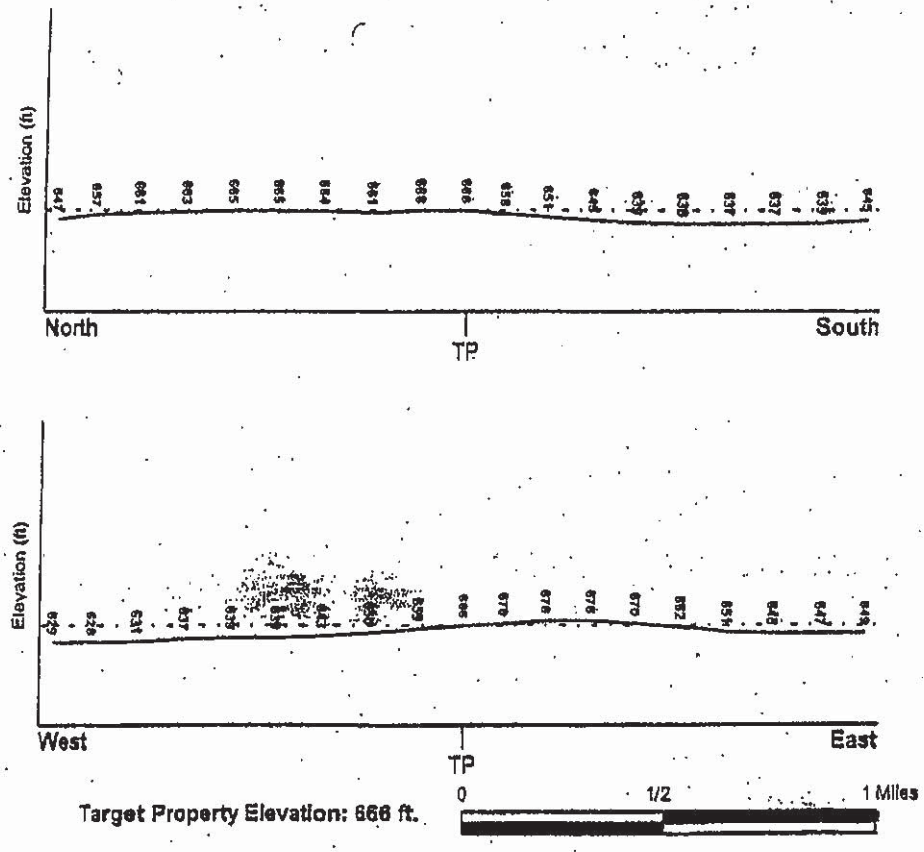

Source: Topography has been determined from the USGS 7.5' Digital Elevation Model and should be evaluated on a relative (not an absolute) basis. Relative elevation information between sites of close proximity should be field verified.

GEOCHECK® - PHYSICAL SETTING SOURCE SUMMARY

HYDROLOGIC INFORMATION

Surface water can act as a hydrologic barrier to groundwater flow. Such hydrologic information can be used to assist the environmental professional in forming an opinion about the impact of nearby contaminated properties or, should contamination exist on the target property, what downgradient sites might be impacted.

Refer to the Physical Setting Source Map following this summary for hydrologic information (major waterways and bodies of water).

FEMA FLOOD ZONE

Target Property County	FEMA Flood Electronic Data
ERIE, NY	YES - refer to the Overview Map and Detail Map

Flood Plain Panel at Target Property: 36023000058

Additional Panels in search area:

3602260008E
3602600006B
3602600002B
3602600005B
3602260011D
3602260012E
3602600004B
3602600009B
00000000000
3602600008B
3602630001B
3602300015B
3602420012B
3602260014D
3602260015D
3602600007B
3602420014B
3602310005E
3602360003B
3602300010B
3602310010F
3602300020B
3602620002B
3602620001B

NATIONAL WETLAND INVENTORY

NWI Quad at Target Property	NWI Electronic Data Coverage
BUFFALO NE	YES - refer to the Overview Map and Detail Map

HYDROGEOLOGIC INFORMATION

Hydrogeologic information obtained by installation of wells on a specific site can often be an indicator of groundwater flow direction in the immediate area. Such hydrogeologic information can be used to assist the environmental professional in forming an opinion about the impact of nearby contaminated properties or, should contamination exist on the target property, what downgradient sites might be impacted.

GEOCHECK® - PHYSICAL SETTING SOURCE SUMMARY

Site-Specific Hydrogeological Data:*
Search Radius: 1.25 miles
Status: Not found

AQUIFLOW®

Search Radius: 1.000 Mile.

EDR has developed the AQUIFLOW Information System to provide data on the general direction of groundwater flow at specific points. EDR has reviewed reports submitted by environmental professionals to regulatory authorities at select sites and has extracted the date of the report, groundwater flow direction as determined hydrogeologically, and the depth to water table.

MAP ID	LOCATION FROM TP	GENERAL DIRECTION GROUNDWATER FLOW
Not Reported		

* ©1998 Site-specific hydrogeological data gathered by CERCLIS Alerts, Inc., Bainbridge Island, WA. All rights reserved. All of the information and opinions presented are those of the cited EPA report(s), which were completed under a Comprehensive Environmental Response Compensation and Liability Information System (CERCLIS) investigation.

GEOCHECK® - PHYSICAL SETTING SOURCE SUMMARY

GROUNDWATER FLOW VELOCITY INFORMATION

Groundwater flow velocity information for a particular site is best determined by a qualified environmental professional using site specific geologic and soil strata data. If such data are not reasonably ascertainable, it may be necessary to rely on other sources of information, including geologic age identification, rock stratigraphic unit and soil characteristics data collected on nearby properties and regional soil information. In general, contaminant plumes move more quickly through sandy-gravelly types of soils than silty-clayey types of soils.

GEOLOGIC INFORMATION IN GENERAL AREA OF TARGET PROPERTY

Geologic information can be used by the environmental professional in forming an opinion about the relative speed at which contaminant migration may be occurring.

ROCK STRATIGRAPHIC UNIT		GEOLOGIC AGE IDENTIFICATION	
Era:	Paleozoic	Category:	Stratified Sequence
System:	Devonian		
Series:	Middle Devonian		
Code:	D2 *(decoded above as Era, System & Series)*		

Geologic Age and Rock Stratigraphic Unit Source: P.G. Schruben, R.E. Arndt and W.J. Bawiec, Geology of the Conterminous U.S. at 1:2,500,000 Scale - a digital representation of the 1974 P.B. King and H.M. Beikman Map, USGS Digital Data Series DDS - 11 (1994).

SSURGO SOIL MAP - 2179331.2s

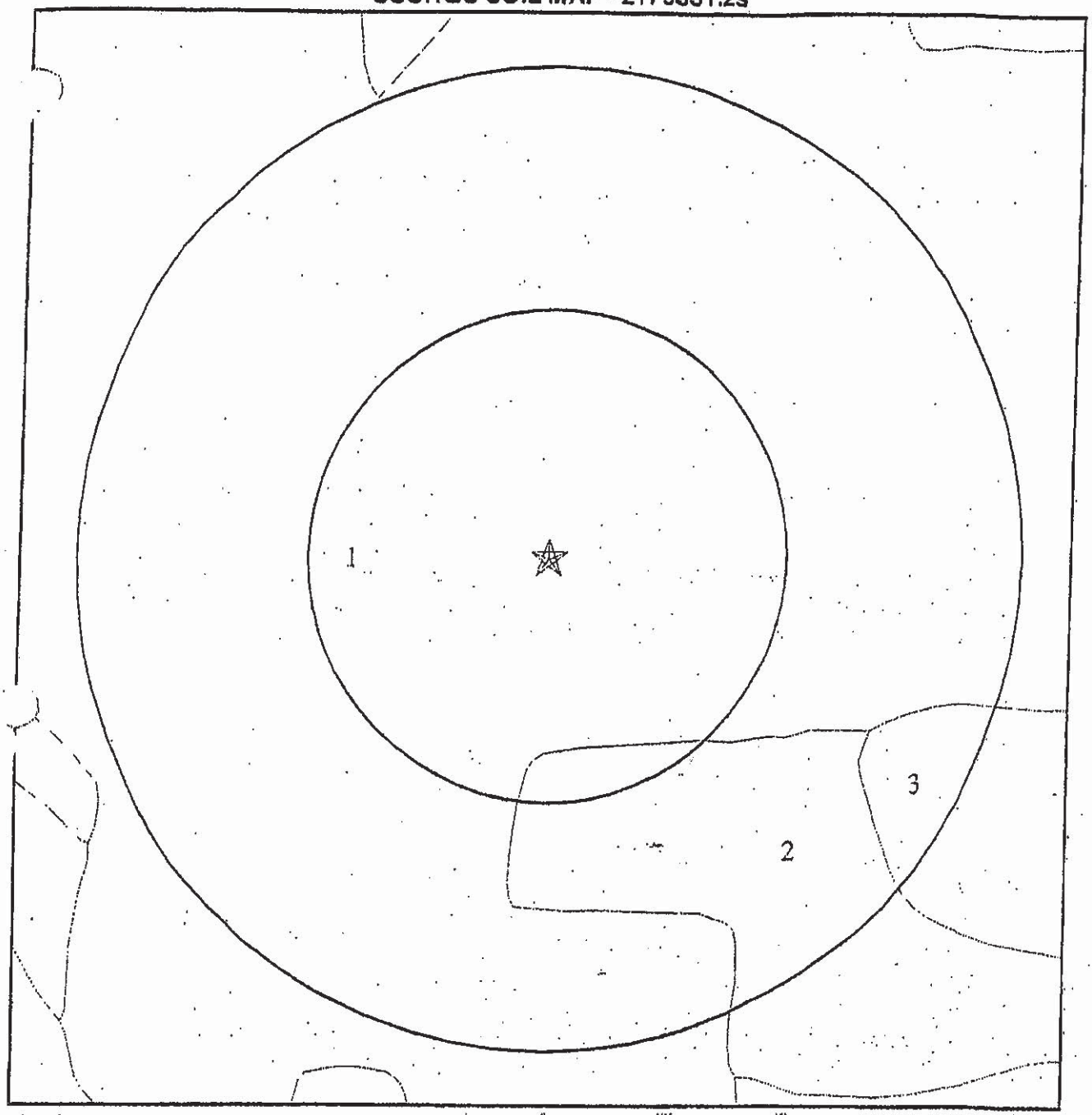

★ Target Property
SSURGO Soil
Water

SITE NAME: Ellicott Towers ADDRESS: Glenny Drive Buffalo NY 14214 LAT/LONG: 42.9250 / 78.8378	CLIENT: CEM Inc. CONTACT: Raj Chopra INQUIRY #: 2179331.2s DATE: March 27, 2008 5:48 pm

Copyright © 2008 EDR, Inc. © 2007 Tele Atlas Rel. 07/2006.

GEOCHECK® - PHYSICAL SETTING SOURCE SUMMARY

DOMINANT SOIL COMPOSITION IN GENERAL AREA OF TARGET PROPERTY

The U.S. Department of Agriculture's (USDA) Soil Conservation Service (SCS) leads the National Cooperative Soil Survey (NCSS) and is responsible for collecting, storing, maintaining and distributing soil survey information for privately owned lands in the United States. A soil map in a soil survey is a representation of soil patterns in a landscape. The following information is based on Soil Conservation Service SSURGO data.

Soil Map ID: 1

Soil Component Name: Urban land

Soil Surface Texture:
Hydrologic Group: Not reported

Soil Drainage Class:
Hydric Status: Unknown

Corrosion Potential - Uncoated Steel: Not Reported

Depth to Bedrock Min: > 0 inches

Depth to Watertable Min: > 0 inches

No Layer Information available.

Soil Map ID: 2

Soil Component Name: Urban

Soil Surface Texture:
Hydrologic Group: Not reported

Soil Drainage Class:
Hydric Status: Unknown

Corrosion Potential - Uncoated Steel: Not Reported

Depth to Bedrock Min: > 36 inches

Depth to Watertable Min: > 0 inches

No Layer Information available.

Soil Map ID: 3

Soil Component Name: Urban

Soil Surface Texture:
Hydrologic Group: Not reported

Soil Drainage Class:

GEOCHECK® - PHYSICAL SETTING SOURCE SUMMARY

Hydric Status: Unknown

Corrosion Potential - Uncoated Steel: Not Reported

Depth to Bedrock Min: > 77 inches

Depth to Watertable Min: > 66 inches

No Layer Information available.

LOCAL / REGIONAL WATER AGENCY RECORDS

EDR Local/Regional Water Agency records provide water well information to assist the environmental professional in assessing sources that may impact ground water flow direction, and in forming an opinion about the impact of contaminant migration on nearby drinking water wells.

WELL SEARCH DISTANCE INFORMATION

DATABASE	SEARCH DISTANCE (miles)
Federal USGS	1.000
Federal FRDS PWS	Nearest PWS within 1 mile
State Database	1.000

FEDERAL USGS WELL INFORMATION

MAP ID	WELL ID	LOCATION FROM TP
1	USGS2240690	1/8 - 1/4 Mile WSW
2	USGS2240697	1/8 - 1/4 Mile North
3	USGS2240688	1/4 - 1/2 Mile WSW
4	USGS2240669	1/4 - 1/2 Mile SSW
5	USGS2240665	1/2 - 1 Mile SSW
6	USGS2240652	1/2 - 1 Mile SSE
7	USGS2240663	1/2 - 1 Mile SSW
8	USGS2240705	1/2 - 1 Mile NE
10	USGS2240650	1/2 - 1 Mile SSW
11	USGS2240659	1/2 - 1 Mile SE
12	USGS2240513	1/2 - 1 Mile NNW
13	USGS2240671	1/2 - 1 Mile WSW
14	USGS2240647	1/2 - 1 Mile SSW

FEDERAL FRDS PUBLIC WATER SUPPLY SYSTEM INFORMATION

MAP ID	WELL ID	LOCATION FROM TP
No PWS System Found		

Note: PWS System location is not always the same as well location.

GEOCHECK® - PHYSICAL SETTING SOURCE SUMMARY

STATE DATABASE WELL INFORMATION

MAP ID	WELL ID	LOCATION FROM TP
No Wells Found		

OTHER STATE DATABASE INFORMATION

STATE OIL/GAS WELL INFORMATION

DISTANCE FROM TP (Miles)	DISTANCE FROM TP (Miles)
1/2 - 1 Mile NW	1/4 - 1/2 Mile NE

PHYSICAL SETTING SOURCE MAP - 2179331.2s

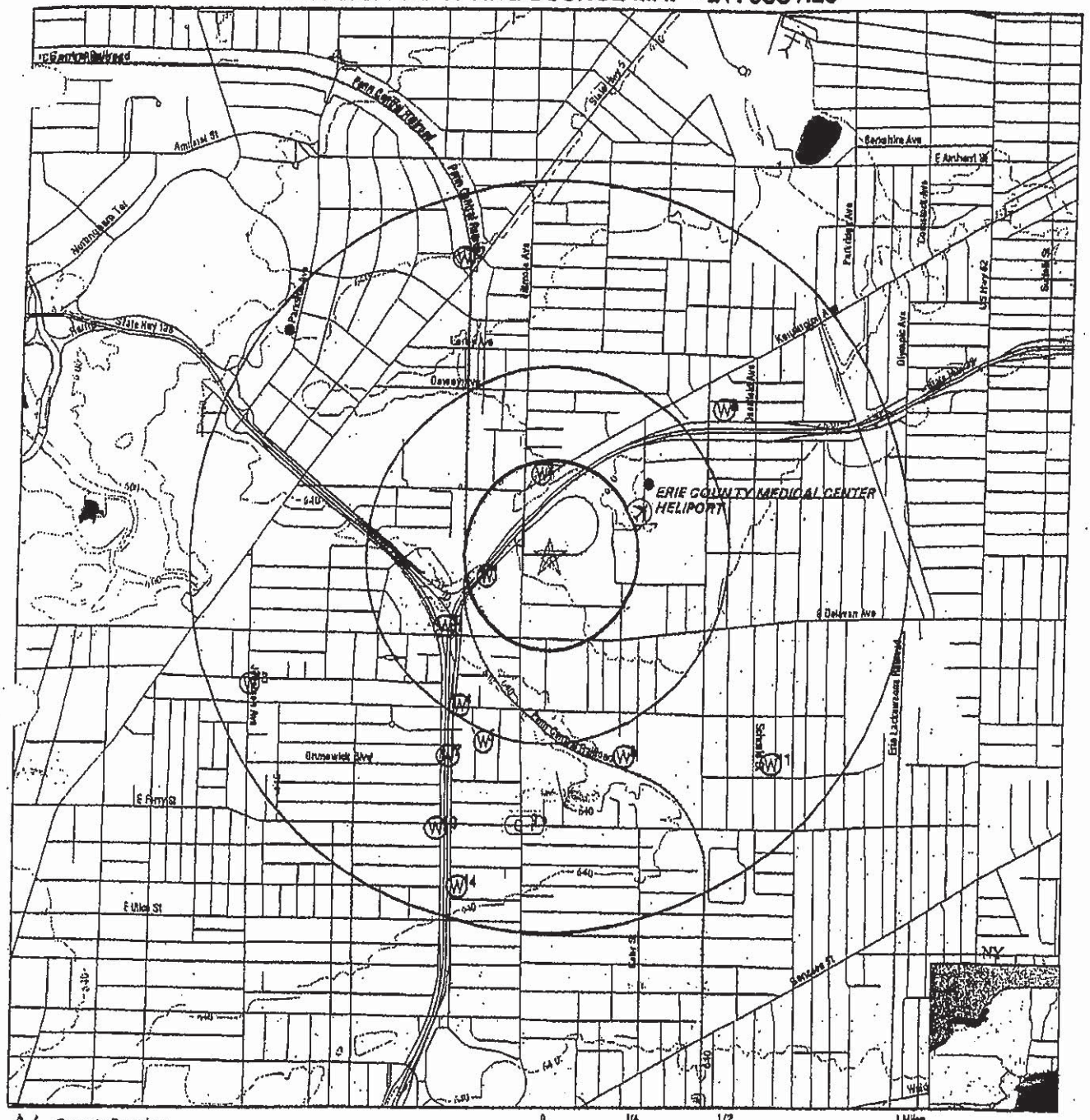
ERIE COUNTY MEDICAL CENTER
HELIPORT
Amherst St
Berkshire Ave
E Amherst St
Parkside Ave
Bailey Ave
Kensington Ave
Delaware Ave
Grosvenor Ave
Elmwood Ave
Main St
Hertel Ave
Grosvenor Rd
Grosvenor Rd
Grosvenor Rd

GEOCHECK®- PHYSICAL SETTING SOURCE MAP FINDINGS

Map ID
Direction
Distance
Elevation | Database | EDR ID Number

1
WSW
1/8 - 1/4 Mile
Lower

FED USGS **USGS2240690**

Agency cd:	USGS	Site no:	425527078503001
Site name:	E 364		
Latitude:	425527		
Longitude:	0785030	Dec lat:	42.92422448
Dec lon:	-78.84142354	Coor meth:	M
Coor accr:	T	Latlong datum:	NAD27
Dec latlong datum:	NAD83	District:	36
State:	36	County:	029
Country:	US	Land net:	Not Reported
Location map:	BUFFALO NE J-05-2	Map scale:	24000
Altitude:	650		
Altitude method:	Interpolated from topographic map		
Altitude accuracy:	5		
Altitude datum:	National Geodetic Vertical Datum of 1929		
Hydrologic:	Not Reported		
Topographic:	Not Reported		
Site type:	Ground-water other than Spring	Date construction:	Not Reported
Date inventoried:	19880429	Mean greenwich time offset:	EST
Local standard time flag:	N		
Type of ground water site:	Test hole, not completed as a well		
Aquifer Type:	Not Reported		
Aquifer:	Not Reported		
Well depth:	Not Reported	Hole depth:	Not Reported
Source of depth data:	Not Reported		
Project number:	NY86-16400		
Real time data flag:	Not Reported	Daily flow data begin date:	Not Reported
Daily flow data end date:	Not Reported	Daily flow data count:	Not Reported
Peak flow data begin date:	Not Reported	Peak flow data end date:	Not Reported
Peak flow data count:	Not Reported	Water quality data begin date:	Not Reported
Water quality data end date:	Not Reported	Water quality data count:	Not Reported
Ground water data begin date:	Not Reported	Ground water data end date:	Not Reported
Ground water data count:	Not Reported		

Ground-water levels, Number of Measurements: 0

2
North
1/8 - 1/4 Mile
Lower

FED USGS **USGS2240697**

Agency cd:	USGS	Site no:	425541078501901
Site name:	E 369		
Latitude:	425541		
Longitude:	0785019	Dec lat:	42.92811336
Dec lon:	-78.83836792	Coor meth:	M
Coor accr:	F	Latlong datum:	NAD27
Dec latlong datum:	NAD83	District:	36
State:	36	County:	029
Country:	US	Land net:	Not Reported
Location map:	BUFFALO NE J-05-2	Map scale:	24000

Altitude:	660.00		
Altitude method:	Interpolated from topographic map		
Altitude accuracy:	10		
Altitude datum:	National Geodetic Vertical Datum of 1929		
Hydrologic:	Niagara, New York, Area = 774 sq.mi.		
Topographic:	Not Reported		
Site type:	Ground-water other than Spring	Date construction:	Not Reported
Date inventoried:	Not Reported	Mean greenwich time offset:	EST
Local standard time flag:	N		
Type of ground water site:	Single well, other than collector or Ranney type		
Aquifer Type:	Not Reported		
Aquifer:	ONONDAGA LIMESTONE		
Well depth:	90.0	Hole depth:	Not Reported
Source of depth data:	other reported		
Project number:	NY86-16400		
Real time data flag:	0	Daily flow data begin date:	0000-00-00
Daily flow data end date:	0000-00-00	Daily flow data count:	0
Peak flow data begin date:	0000-00-00	Peak flow data end date:	0000-00-00
Peak flow data count:	0	Water quality data begin date:	0000-00-00
Water quality data end date:	0000-00-00	Water quality data count:	0
Ground water data begin date:	1951-00-00	Ground water data end date:	1951-00-00
Ground water data count:	1		

Ground-water levels, Number of Measurements: 1

Date	Feet below Surface	Feet to Sealevel
1951	20	

Note: A nearby site that taps the same aquifer was being pumped.

3
WSW
1/4 - 1/2 Mile
Lower

FED USGS USGS2240688

Agency cd:	USGS	Site no:	425520078503801
Site name:	E 362		
Latitude:	425520		
Longitude:	0785038	Dec lat:	42.92226004
Dec lon:	-78.84364583	Coor meth:	M
Coor accr:	T	Latlong datum:	NAD27
Dec latlong datum:	NAD83	District:	36
State:	36	County:	029
Country:	US	Land net:	Not Reported
Location map:	BUFFALO NE J-05-2	Map scale:	24000
Altitude:	650		
Altitude method:	Interpolated from topographic map		
Altitude accuracy:	5		
Altitude datum:	National Geodetic Vertical Datum of 1929		
Hydrologic:	Not Reported		
Topographic:	Not Reported		
Site type:	Ground-water other than Spring	Date construction:	Not Reported
Date inventoried:	19880429	Mean greenwich time offset:	EST
Local standard time flag:	N		
Type of ground water site:	Test hole, not completed as a well		
Aquifer Type:	Not Reported		
Aquifer:	Not Reported		
Well depth:	Not Reported	Hole depth:	Not Reported
Source of depth data:	Not Reported		
Project number:	NY86-16400		
Real time data flag:	Not Reported	Daily flow data begin date:	Not Reported
Daily flow data end date:	Not Reported	Daily flow data count:	Not Reported
Peak flow data begin date:	Not Reported	Peak flow data end date:	Not Reported

Peak flow data count:	Not Reported	Water quality data begin date:	Not Reported
Water quality data end date:	Not Reported	Water quality data count:	Not Reported
Ground water data begin date:	Not Reported	Ground water data end date:	Not Reported
Ground water data count:	Not Reported		

Ground-water levels, Number of Measurements: 0

4
SSW
1/4 - 1/2 Mile
Lower

FED USGS USGS2240669

Agency cd:	USGS	Site no:	425509078503501
Site name:	E 348		
Latitude:	425509		
Longitude:	0785035	Dec lat:	42.91922451
Dec lon:	-78.84281243	Coor meth:	M
Coor accr:	T	Latlong datum:	NAD27
Dec latlong datum:	NAD83	District:	36
State:	36	County:	029
Country:	US	Land net:	Not Reported
Location map:	BUFFALO NE J-05-2	Map scale:	24000
Altitude:	660		
Altitude method:	Interpolated from topographic map		
Altitude accuracy:	5		
Altitude datum:	National Geodetic Vertical Datum of 1929		
Hydrologic:	Not Reported		
Topographic:	Not Reported		
Site type:	Ground-water other than Spring	Date construction:	Not Reported
Date inventoried:	19880429	Mean greenwich time offset:	EST
Local standard time flag:	N		
Type of ground water site:	Test hole, not completed as a well		
Aquifer Type:	Not Reported		
Aquifer:	Not Reported		
Well depth:	Not Reported	Hole depth:	Not Reported
Source of depth data:	Not Reported		
Project number:	NY86-16400		
Real time data flag:	Not Reported	Daily flow data begin date:	Not Reported
Daily flow data end date:	Not Reported	Daily flow data count:	Not Reported
Peak flow data begin date:	Not Reported	Peak flow data end date:	Not Reported
Peak flow data count:	Not Reported	Water quality data begin date:	Not Reported
Water quality data end date:	Not Reported	Water quality data count:	Not Reported
Ground water data begin date:	Not Reported	Ground water data end date:	Not Reported
Ground water data count:	Not Reported		

Ground-water levels, Number of Measurements: 0

5
SSW
1/2 - 1 Mile
Lower

FED USGS USGS2240665

GEOCHECK® - PHYSICAL SETTING SOURCE MAP FINDINGS

Agency cd:	USGS	Site no:	425504078503001
Site name:	E 344		
Latitude:	425504		
Longitude:	0785030	Dec lat:	42.91783564
Dec lon:	-78.84142348	Coor meth:	M
Coor accr:	T	Latlong datum:	NAD27
Dec latlong datum:	NAD83	District:	36
State:	36	County:	029
Country:	US	Land net:	Not Reported
Location map:	BUFFALO NE J-05-2	Map scale:	24000
Altitude:	633		
Altitude method:	Interpolated from topographic map		
Altitude accuracy:	5		
Altitude datum:	National Geodetic Vertical Datum of 1929		
Hydrologic:	Not Reported		
Topographic:	Not Reported		
Site type:	Ground-water other than Spring	Date construction:	Not Reported
Date inventoried:	19880426	Mean greenwich time offset:	EST
Local standard time flag:	N		
Type of ground water site:	Test hole, not completed as a well		
Aquifer Type:	Not Reported		
Aquifer:	Not Reported		
Well depth:	Not Reported	Hole depth:	Not Reported
Source of depth data:	Not Reported		
Project number:	NY86-16400		
Real time data flag:	Not Reported	Daily flow data begin date:	Not Reported
Daily flow data end date:	Not Reported	Daily flow data count:	Not Reported
Peak flow data begin date:	Not Reported	Peak flow data end date:	Not Reported
Peak flow data count:	Not Reported	Water quality data begin date:	Not Reported
Water quality data end date:	Not Reported	Water quality data count:	Not Reported
Ground water data begin date:	Not Reported	Ground water data end date:	Not Reported
Ground water data count:	Not Reported		

Ground-water levels, Number of Measurements: 0

6
SSE
1/2 - 1 Mile
Lower

FED USGS USGS2240682

Agency cd:	USGS	Site no:	425502078500101
Site name:	E 342		
Latitude:	425502		
Longitude:	0785001	Dec lat:	42.91728013
Dec lon:	-78.83336763	Coor meth:	M
Coor accr:	T	Latlong datum:	NAD27
Dec latlong datum:	NAD83	District:	36
State:	36	County:	029
Country:	US	Land net:	Not Reported
Location map:	BUFFALO NE J-05-2	Map scale:	24000
Altitude:	643		
Altitude method:	Interpolated from topographic map		
Altitude accuracy:	5		
Altitude datum:	National Geodetic Vertical Datum of 1929		
Hydrologic:	Not Reported		
Topographic:	Not Reported		
Site type:	Ground-water other than Spring	Date construction:	Not Reported
Date inventoried:	19880426	Mean greenwich time offset:	EST

Local standard time flag:	N		
Type of ground water site:	Test hole, not completed as a well		
Aquifer Type:	Not Reported		
Aquifer:	Not Reported		
Well depth:	Not Reported	Hole depth:	Not Reported
Source of depth data:	Not Reported		
Project number:	NY86-16400		
Real time data flag:	Not Reported	Daily flow data begin date:	Not Reported
Daily flow data end date:	Not Reported	Daily flow data count:	Not Reported
Peak flow data begin date:	Not Reported	Peak flow data end date:	Not Reported
Peak flow data count:	Not Reported	Water quality data begin date:	Not Reported
Water quality data end date:	Not Reported	Water quality data count:	Not Reported
Ground water data begin date:	Not Reported	Ground water data end date:	Not Reported
Ground water data count:	Not Reported		

Ground-water levels, Number of Measurements: 0

7
SSW
1/2 - 1 Mile
Lower

FED USGS USGS2240663

Agency cd:	USGS	Site no:	425502078503701
Site name:	E 343		
Latitude:	425502		
Longitude:	0785037	Dec lat:	42.91728008
Dec lon:	-78.84336799	Coor meth:	M
Coor accr:	T	Latlong datum:	NAD27
Dec latlong datum:	NAD83	District:	36
State:	36	County:	029
Country:	US	Land net:	Not Reported
Location map:	BUFFALO NE J-05-2	Map scale:	24000
Altitude:	680		
Altitude method:	Interpolated from topographic map		
Altitude accuracy:	5		
Altitude datum:	National Geodetic Vertical Datum of 1929		
Hydrologic:	Not Reported		
Topographic:	Not Reported		
Site type:	Ground-water other than Spring	Date construction:	Not Reported
Date inventoried:	19880426	Mean greenwich time offset:	EST
Local standard time flag:	N		
Type of ground water site:	Test hole, not completed as a well		
Aquifer Type:	Not Reported		
Aquifer:	Not Reported		
Well depth:	Not Reported	Hole depth:	Not Reported
Source of depth data:	Not Reported		
Project number:	NY86-16400		
Real time data flag:	Not Reported	Daily flow data begin date:	Not Reported
Daily flow data end date:	Not Reported	Daily flow data count:	Not Reported
Peak flow data begin date:	Not Reported	Peak flow data end date:	Not Reported
Peak flow data count:	Not Reported	Water quality data begin date:	Not Reported
Water quality data end date:	Not Reported	Water quality data count:	Not Reported
Ground water data begin date:	Not Reported	Ground water data end date:	Not Reported
Ground water data count:	Not Reported		

Ground-water levels, Number of Measurements: 0

GEOCHECK® - PHYSICAL SETTING SOURCE MAP FINDINGS

Map ID
Direction
Distance
Elevation

	Database	EDR ID Number
8 NE 1/2 - 1 Mile Higher	FED USGS	USGS2240705

Agency cd:	USGS	Site no:	425550078494301
Site name:	E 376		
Latitude:	425550		
Longitude:	0784943	Dec lat:	42.93061339
Dec lon:	-78.82836758	Coor meth:	M
Coor accr:	T	Latlong datum:	NAD27
Dec latlong datum:	NAD83	District:	36
State:	36	County:	029
Country:	US	Land net:	Not Reported
Location map:	BUFFALO NE J-05-2	Map scale:	24000
Altitude:	675		
Altitude method:	Interpolated from topographic map		
Altitude accuracy:	5		
Altitude datum:	National Geodetic Vertical Datum of 1929		
Hydrologic:	Not Reported		
Topographic:	Not Reported		
Site type:	Ground-water other than Spring	Date construction:	Not Reported
Date inventoried:	19880429	Mean greenwich time offset:	EST
Local standard time flag:	N		
Type of ground water site:	Test hole, not completed as a well		
Aquifer Type:	Not Reported		
Aquifer:	Not Reported		
Well depth:	Not Reported	Hole depth:	Not Reported
Source of depth data:	Not Reported		
Project number:	NY86-16400		
Real time data flag:	Not Reported	Daily flow data begin date:	Not Reported
Daily flow data end date:	Not Reported	Daily flow data count:	Not Reported
Peak flow data begin date:	Not Reported	Peak flow data end date:	Not Reported
Peak flow data count:	Not Reported	Water quality data begin date:	Not Reported
Water quality data end date:	Not Reported	Water quality data count:	Not Reported
Ground water data begin date:	Not Reported	Ground water data end date:	Not Reported
Ground-water data count:	Not Reported		

Ground-water levels, Number of Measurements: 0

9 South 1/2 - 1 Mile Lower	Site ID:	8804436	AQUIFLOW	43676
	Groundwater Flow:	Not Reported		
	Shallowest Water Table Depth:	81.40		
	Deepest Water Table Depth:	Not Reported		
	Average Water Table Depth:	Not Reported		
	Date:	Not Reported		

10 SSW 1/2 - 1 Mile Lower	FED USGS	USGS2240650

GEOCHECK®- PHYSICAL SETTING SOURCE MAP FINDINGS

Agency cd:	USGS	Site no:	425452078503901
Site name:	E 332		
Latitude:	425452		
Longitude:	0785039	Dec lat:	42.91450232
Dec lon:	-78.84392354	Coor meth:	M
Coor accr:	T	Latlong datum:	NAD27
Dec latlong datum:	NAD83	District:	36
State:	36	County:	029
Country:	US	Land net:	Not Reported
Location map:	BUFFALO NE J-05-2	Map scale:	24000
Altitude:	660		
Altitude method:	Interpolated from topographic map		
Altitude accuracy:	5		
Altitude datum:	National Geodetic Vertical Datum of 1929		
Hydrologic:	Not Reported		
Topographic:	Not Reported		
Site type:	Ground-water other than Spring	Date construction:	Not Reported
Date inventoried:	19880426	Mean greenwich time offset:	EST
Local standard time flag:	N		
Type of ground water site:	Test hole, not completed as a well		
Aquifer Type:	Not Reported		
Aquifer:	Not Reported		
Well depth:	Not Reported	Hole depth:	Not Reported
Source of depth data:	Not Reported		
Project number:	NY88-18400		
Real time data flag:	Not Reported	Daily flow data begin date:	Not Reported
Daily flow data end date:	Not Reported	Daily flow data count:	Not Reported
Peak flow data begin date:	Not Reported	Peak flow data end date:	Not Reported
Peak flow data count:	Not Reported	Water quality data begin date:	Not Reported
Water quality data end date:	Not Reported	Water quality data count:	Not Reported
Ground water data begin date:	Not Reported	Ground water data end date:	Not Reported
Ground water data count:	Not Reported		

Ground-water levels, Number of Measurements: 0

11
SE
1/2 - 1 Mile
Lower

FED USGS USGS2240659

Agency cd:	USGS	Site no:	425501078493301
Site name:	E 339		
Latitude:	425501		
Longitude:	0784933	Dec lat:	42.91700239
Dec lon:	-78.82558957	Coor meth:	M
Coor accr:	T	Latlong datum:	NAD27
Dec latlong datum:	NAD83	District:	36
State:	36	County:	029
Country:	US	Land net:	Not Reported
Location map:	BUFFALO NE J-05-2	Map scale:	24000
Altitude:	641		
Altitude method:	Interpolated from topographic map		
Altitude accuracy:	5		
Altitude datum:	National Geodetic Vertical Datum of 1929		
Hydrologic:	Not Reported		
Topographic:	Not Reported		
Site type:	Ground-water other than Spring	Date construction:	Not Reported
Date inventoried:	19880426	Mean greenwich time offset:	EST

Local standard time flag:	N		
Type of ground water site:	Test hole, not completed as a well		
Aquifer Type:	Not Reported		
Aquifer:	Not Reported		
Well depth:	Not Reported	Hole depth:	Not Reported
Source of depth data:	Not Reported		
Project number:	NY86-16400		
Real time data flag:	Not Reported	Daily flow data begin date:	Not Reported
Daily flow data end date:	Not Reported	Daily flow data count:	Not Reported
Peak flow data begin date:	Not Reported	Peak flow data end date:	Not Reported
Peak flow data count:	Not Reported	Water quality data begin date:	Not Reported
Water quality data end date:	Not Reported	Water quality data count:	Not Reported
Ground water data begin date:	Not Reported	Ground water data end date:	Not Reported
Ground water data count:	Not Reported		

Ground-water levels, Number of Measurements: 0

12
NNW
1/2 - 1 Mile
Lower

FED USGS USGS2240513

Agency cd:	USGS	Site no:	425611078503601
Site name:	E 396		
Latitude:	425611		
Longitude:	0785036	Dec lat:	42.93644681
Dec lon:	-78.84309039	Coor meth:	M
Coor accr:	T	Latlong datum:	NAD27
Dec latlong datum:	NAD83	District:	36
State:	36	County:	029
Country:	US	Land net:	Not Reported
Location map:	BUFFALO NE J-05-2	Map scale:	24000
Altitude:	650		
Altitude method:	Interpolated from topographic map		
Altitude accuracy:	5		
Altitude datum:	National Geodetic Vertical Datum of 1929		
Hydrologic:	Not Reported		
Topographic:	Not Reported		
Site type:	Ground-water+Meteorological	Date construction:	Not Reported
Date inventoried:	19880429	Mean greenwich time offset:	EST
Local standard time flag:	N		
Type of ground water site:	Test hole, not completed as a well		
Aquifer Type:	Not Reported		
Aquifer:	Not Reported		
Well depth:	Not Reported	Hole depth:	Not Reported
Source of depth data:	Not Reported		
Project number:	NY86-16400		
Real-time data flag:	Not Reported	Daily flow data begin date:	Not Reported
Daily flow data end date:	Not Reported	Daily flow data count:	Not Reported
Peak flow data begin date:	Not Reported	Peak flow data end date:	Not Reported
Peak flow data count:	Not Reported	Water quality data begin date:	Not Reported
Water quality data end date:	Not Reported	Water quality data count:	Not Reported
Ground water data begin date:	Not Reported	Ground water data end date:	Not Reported
Ground water data count:	Not Reported		

Ground-water levels, Number of Measurements: 0

GEOCHECK®- PHYSICAL SETTING SOURCE MAP FINDINGS

Map ID
Direction
Distance
Elevation

	Database	EDR ID Number
13 WSW 1/2 - 1 Mile Lower	FED USGS	USGS2240671

Agency cd:	USGS	Site no:	425512078511501
Site name:	E 349		
Latitude:	425512		
Longitude:	0785115	Dec lat:	42.92005778
Dec lon:	-78.85392395	Coor meth:	M
Coor accr:	T	Latlong datum:	NAD27
Dec latlong datum:	NAD83	District:	36
State:	36	County:	029
Country:	US	Land net:	Not Reported
Location map:	BUFFALO NE J-05-2	Map scale:	24000
Altitude:	621		
Altitude method:	Interpolated from topographic map		
Altitude accuracy:	5		
Altitude datum:	National Geodetic Vertical Datum of 1929		
Hydrologic:	Not Reported		
Topographic:	Not Reported		
Site type:	Ground-water other than Spring	Date construction:	Not Reported
Date inventoried:	19880429	Mean greenwich time offset:	EST
Local standard time flag:	N		
Type of ground water site:	Test hole, not completed as a well		
Aquifer Type:	Not Reported		
Aquifer:	Not Reported		
Well depth:	Not Reported	Hole depth:	Not Reported
Source of depth data:	Not Reported		
Project number:	NY86-16400		
Real time data flag:	Not Reported	Daily flow data begin date:	Not Reported
Daily flow data end date:	Not Reported	Daily flow data count:	Not Reported
Peak flow data begin date:	Not Reported	Peak flow data end date:	Not Reported
Peak flow data count:	Not Reported	Water quality data begin date:	Not Reported
Water quality data end date:	Not Reported	Water quality data count:	Not Reported
Ground water data begin date:	Not Reported	Ground water data end date:	Not Reported
Ground water data count:	Not Reported		

Ground-water levels, Number of Measurements: 0

	Database	EDR ID Number
14 SSW 1/2 - 1 Mile Lower	FED USGS	USGS2240647

Agency cd:	USGS	Site no:	425444078503601
Site name:	E 329		
Latitude:	425444		
Longitude:	0785035	Dec lat:	42.91228012
Dec lon:	-78.84281236	Coor meth:	M
Coor accr:	T	Latlong datum:	NAD27
Dec latlong datum:	NAD83	District:	36
State:	36	County:	029
Country:	US	Land net:	Not Reported
Location map:	BUFFALO NE J-05-2	Map scale:	24000

GEOCHECK® - PHYSICAL SETTING SOURCE MAP FINDINGS

Altitude:	860		
Altitude method:	Interpolated from topographic map		
Altitude accuracy:	10		
Altitude datum:	National Geodetic Vertical Datum of 1929		
Hydrologic:	Not Reported		
Topographic:	Not Reported		
Site type:	Ground-water other than Spring	Date construction:	Not Reported
Date inventoried:	19880426	Mean greenwich time offset:	EST
Local standard time flag:	N		
Type of ground water site:	Test hole, not completed as a well		
Aquifer Type:	Not Reported		
Aquifer:	Not Reported		
Well depth:	Not Reported	Hole depth:	Not Reported
Source of depth data:	Not Reported		
Project number:	NY86-16400		
Real time data flag:	Not Reported	Daily flow data begin date:	Not Reported
Daily flow data end date:	Not Reported	Daily flow data count:	Not Reported
Peak flow data begin date:	Not Reported	Peak flow data end date:	Not Reported
Peak flow data count:	Not Reported	Water quality data begin date:	Not Reported
Water quality data end date:	Not Reported	Water quality data count:	Not Reported
Ground water data begin date:	Not Reported	Ground water data end date:	Not Reported
Ground water data count:	Not Reported		

Ground-water levels, Number of Measurements: 0

GEOCHECK® - PHYSICAL SETTING SOURCE MAP FINDINGS

Direction Distance	Database	EDR ID Number

NW
1/2 - 1 Mile

OIL_GAS NYO1032111

Api wellno:	31029055450000		
Cnty:	Erie		
Hole:	05545	Sidetrck:	0
Completion:	0		
Well nm:	Elmwood Avenue Gas Well		
Coname:	Buffalo, City of		
Opno:	9041		
Dt approv:	Not Reported	Dt spud:	Not Reported
Dt comp:	Not Reported		
Well typ:	Gas Development		
Dtd:	3550		
Wl status:	PA		
Town:	Buffalo	Field:	Buffalo
Prodform:	Medina		
Xloc:	-78.86216		
Yloc:	42.93364		
Confid:	Well does not have confidential information.		
Wellst:	Gas Well Plugged		
Quad:	Buffalo NE	Quadsec:	D
Deepestfor:	Trenton	Elevation:	600
Dt mod:	Not Reported	Site id:	NYO1032111

NE
1/4 - 1/2 Mile

OIL_GAS NYO1032035

Api wellno:	31029008400000		
Cnty:	Erie		
Hole:	00840	Sidetrck:	0
Completion:	0		
Well nm:	City Hospital Grounds 1		
Coname:	Buffalo, City of		
Opno:	9041		
Dt approv:	Not Reported	Dt spud:	Not Reported
Dt comp:	Not Reported		
Well typ:	Gas Wildcat		
Dtd:	3420		
Wl status:	UN		
Town:	Buffalo	Field:	Buffalo
Prodform:	Medina		
Xloc:	-78.83234		
Yloc:	42.92773		
Confid:	Well does not have confidential information.		
Wellst:	Gas Well		
Quad:	Buffalo NE	Quadsec:	E
Deepestfor:	Trenton	Elevation:	680
Dt mod:	Not Reported	Site id:	NYO1032035

GEOCHECK® - PHYSICAL SETTING SOURCE MAP FINDINGS
RADON

AREA RADON INFORMATION

State Database: NY Radon

Radon Test Results

Zip	Num Sites	< 4 Pci/L	>= 4 Pci/L	>= 20 Pci/L	Avg > 4 Pci/L	Max Pci/L
14214	103	89 (86.4%)	14 (13.6%)	0 (0%)	1.94	10.7

Federal EPA Radon Zone for ERIE County: 1.

Note: Zone 1 indoor average level > 4 pCi/L.
: Zone 2 indoor average level >= 2 pCi/L and <= 4 pCi/L.
: Zone 3 indoor average level < 2 pCi/L.

Federal Area Radon Information for ERIE COUNTY, NY

Number of sites tested: 822

Area	Average Activity	% <4 pCi/L	% 4-20 pCi/L	% >20 pCi/L
Living Area	1.000 pCi/L	89%	11%	0%
Basement	1.150 pCi/L	87%	11%	2%

PHYSICAL SETTING SOURCE RECORDS SEARCHED

TOPOGRAPHIC INFORMATION

USGS 7.5' Digital Elevation Model (DEM)
Source: United States Geologic Survey
EDR acquired the USGS 7.5' Digital Elevation Model in 2002 and updated it in 2006. The 7.5 minute DEM corresponds to the USGS 1:24,000- and 1:25,000-scale topographic quadrangle maps. The DEM provides elevation data with consistent elevation units and projection.

Scanned Digital USGS 7.5' Topographic Map (DRG)
Source: United States Geologic Survey
A digital raster graphic (DRG) is a scanned image of a U.S. Geological Survey topographic map. The map images are made by scanning published paper maps on high-resolution scanners. The raster image is georeferenced and fit to the Universal Transverse Mercator (UTM) projection.

HYDROLOGIC INFORMATION

Flood Zone Data: This data, available in select counties across the country, was obtained by EDR in 1999 from the Federal Emergency Management Agency (FEMA). Data depicts 100-year and 500-year flood zones as defined by FEMA.

NWI: National Wetlands Inventory. This data, available in select counties across the country, was obtained by EDR in 2002 and 2006 from the U.S. Fish and Wildlife Service.

State Wetlands Data: Freshwater Wetlands
Source: Department of Environmental Conservation
Telephone: 518-402-8961

HYDROGEOLOGIC INFORMATION

AQUIFLOW^R Information System
Source: EDR proprietary database of groundwater flow information
EDR has developed the AQUIFLOW Information System (AIS) to provide data on the general direction of groundwater flow at specific points. EDR has reviewed reports submitted to regulatory authorities at select sites and has extracted the date of the report, hydrogeologically determined groundwater flow direction and depth to water table information.

GEOLOGIC INFORMATION

Geologic Age and Rock Stratigraphic Unit
Source: P.G. Schruben, R.E. Arndt and W.J. Bawiec, Geology of the Conterminous U.S. at 1:2,500,000 Scale - A digital representation of the 1974 P.B. King and H.M. Beikman Map, USGS Digital Data Series DDS - 11 (1994).

STATSGO: State Soil Geographic Database
Source: Department of Agriculture, Natural Resources Conservation Services
The U.S. Department of Agriculture's (USDA) Natural Resources Conservation Service (NRCS) leads the national Conservation Soil Survey (NCSS) and is responsible for collecting, storing, maintaining and distributing soil survey information for privately owned lands in the United States. A soil map in a soil survey is a representation of soil patterns in a landscape. Soil maps for STATSGO are compiled by generalizing more detailed (SSURGO) soil survey maps.

SSURGO: Soil Survey Geographic Database
Source: Department of Agriculture, Natural Resources Conservation Services (NRCS)
Telephone: 800-672-5559
SSURGO is the most detailed level of mapping done by the Natural Resources Conservation Services, mapping scales generally range from 1:12,000 to 1:63,360. Field mapping methods using national standards are used to construct the soil maps in the Soil Survey Geographic (SSURGO) database. SSURGO digitizing duplicates the original soil survey maps. This level of mapping is designed for use by landowners, townships and county natural resource planning and management.

PHYSICAL SETTING SOURCE RECORDS SEARCHED

LOCAL / REGIONAL WATER AGENCY RECORDS

FEDERAL WATER WELLS

PWS: Public Water Systems
Source: EPA/Office of Drinking Water
Telephone: 202-564-3750
Public Water System data from the Federal Reporting Data System. A PWS is any water system which provides water to at least 25 people for at least 60 days annually. PWSs provide water from wells, rivers and other sources.

PWS ENF: Public Water Systems Violation and Enforcement Data
Source: EPA/Office of Drinking Water
Telephone: 202-564-3750
Violation and Enforcement data for Public Water Systems from the Safe Drinking Water Information System (SDWIS) after August 1995. Prior to August 1995, the data came from the Federal Reporting Data System (FRDS).

USGS Water Wells: USGS National Water Inventory System (NWIS)
This database contains descriptive information on sites where the USGS collects or has collected data on surface water and/or groundwater. The groundwater data includes information on wells, springs, and other sources of groundwater.

STATE RECORDS

New York Public Water Wells
Source: New York Department of Health
Telephone: 518-458-6731

OTHER STATE DATABASE INFORMATION

Oil and Gas Well Database
Department of Environmental Conservation
Telephone: 518-402-8056
These files contain records, in the database, of wells that have been drilled.

RADON

State Database: NY Radon
Source: Department of Health
Telephone: 518-402-7556
Radon Test Results

Area Radon Information
Source: USGS
Telephone: 703-356-4020
The National Radon Database has been developed by the U.S. Environmental Protection Agency (USEPA) and is a compilation of the EPA/State Residential Radon Survey and the National Residential Radon Survey. The study covers the years 1986 - 1992. Where necessary data has been supplemented by information collected at private sources such as universities and research institutions.

EPA Radon Zones
Source: EPA
Telephone: 703-356-4020
Sections 307 & 309 of IRAA directed EPA to list and identify areas of U.S. with the potential for elevated indoor radon levels.

OTHER

Airport Landing Facilities: Private and public use landing facilities
Source: Federal Aviation Administration, 800-457-6656

Epicenters: World earthquake epicenters, Richter 5 or greater
Source: Department of Commerce, National Oceanic and Atmospheric Administration

PHYSICAL SETTING SOURCE RECORDS SEARCHED

STREET AND ADDRESS INFORMATION

© 2008 Tele Atlas North America, Inc. All rights reserved. This material is proprietary and the subject of copyright protection and other intellectual property rights owned by or licensed to Tele Atlas North America, Inc. The use of this material is subject to the terms of a license agreement. You will be held liable for any unauthorized copying or disclosure of this material.



Asbestos Containing Pipe Insulation/Debris - Typical Apartment



Asbestos Containing Insulation Boiler Room



PCB Contamination and Tank



PCB Oil filled tramsformer



Wood debris on site



Kolaga, John T.

From: Larry Rubin <lrubin@kavinokycook.com>
Sent: Wednesday, November 02, 2016 4:50 PM
To: Kolaga, John T.
Cc: Deborah J. Chadsey ESQ.; Erin L. Flynn; Barbara A. Turner
Subject: FW: Your email of 10/31/16
Attachments: meeting minutes - meeting 17.pdf; wp.4861.002.2.doc.pdf; D.C.L 10%<7.pdf; D.C.L 10%<8.pdf; D.C.L 10%<9.pdf; D.C.L 10%<12.pdf; D.C.L 10%<13.pdf; D.C.L 10%<14.pdf; D.C.L 10%<15.pdf; D.C.L 10%<27.pdf; meeting minutes - meeting 2.pdf; meeting minutes - meeting 3.pdf; meeting minutes - meeting 9.pdf; meeting minutes - meeting 10.pdf; meeting minutes - meeting 11.pdf; meeting minutes - meeting 12.pdf; meeting minutes - meeting 14.pdf; meeting minutes - meeting 15.pdf; meeting minutes - meeting 16.pdf

Larry Rubin

kavinoky cook LLP
SHAPED BY HISTORY, DRIVEN BY CHANGE.

Laurence K. Rubin *O-716 845 6000 M-716 867 1321 F- 716 845 6474*
Kavinoky Cook LLP 726 Exchange Street Buffalo, NY 14210
www.kavinokycook.com

From: Lawrence Senear [mailto:architect48@roadrunner.com]
Sent: Wednesday, November 2, 2016 3:22 PM
To: Larry Rubin <lrubin@kavinokycook.com>; 'Chris Stohl' <CStohl@stohlenv.com>; 'David Rodriguez' <drodriguez@bmhahousing.com>; 'Modesto Candelario' <mcandelario@bmhahousing.com>
Cc: Deborah J. Chadsey ESQ. <dchadsey@kavinokycook.com>; Barbara A. Turner <bturner@kavinokycook.com>; Erin L. Flynn <eflynn@kavinokycook.com>
Subject: RE: Your email of 10/31/16

Larry,

As you know I did not arrive at the project until 12/2009 and the project had commenced in 06/2009. However, upon my arrival I asked Cambria & EI Team to update me with what work had transpired prior to my arrival and to provide me with copies of any project meeting minutes, etc., just to bring me up to speed. The attachments herewith are all items that preceded my arrival but do have references to your inquires and subject matter.

I have reviewed the original drawings prepared by EI Team in 2008/2009 for this project and cannot find any reference to any above ground or underground tanks or similar structures that required removal. During all of my time on this project I have never been aware that there ever was any above or below grade tanks that required removal or had in fact been removed. The original project work required all of the existing underground utility lines to be completely removed, i.e. water, gas, sewer to make way for the future site development. The only underground structure I'm aware of is the concrete water meter vault behind Bldg. B-4 which is still there. The only above ground tank I've ever witnessed was a large steel fuel oil tank that I had always presumed Cambria brought to the site for their machinery. When Cambria abandoned the work site in 2010 this steel tank was left behind. When Apollo Construction came to the site in 2011 they had moved this tank around the site a couple of times, it was on skids, and then stole it

when they abandoned the project in 12/2010. I had informed the BMHA of this incident at the time it happened and corroborated it with photos of before and after.

The attached item designated as "wp.4861.002.2.doc" is a copy of Cambria's original Work Plan prepared as a submission to either HLM, EI Team, DEC, DOL or all of them. In that plan Cambria references removal of PCB's at transformers and contaminated surrounding areas and material, but does not make any reference to any above or below grade tanks or other type structures. The Work Plan also references the stripping and stockpiling of topsoil for use in re-grading the site after demolition.

The attached items designated as D.C.L. 10.7, etc. are copies of certain Dailey Construction Logs prepared by Cambria's on-site project manager Joel Ruggiero during the month of October, 2009. D.C.L.'s 7,8,9,12,13,14 & 15 all have reference to the topsoil being stripped and D.C.L. 15 indicates the topsoil is completed. D.C.L. 10.27 mentions PCB testing was discussed at a weekly project meeting, but nothing more definitive. I have reviewed all of the D.C.L.'s provided to me that ran up to the end of 2009 and there is no mention of removal of any above or below grade tanks or similar type structures. It should be noted that once the DEC & DOL came to the project site in January, 2009 to commence their investigation, Cambria's project manager Joel informed me he was directed by his bosses not to provide me with any more minutes, etc.

The attached items designated as "meeting minutes" are copies of certain weekly project meeting minutes which were prepared by EI Team. EI Team typically also ran the project meetings. Meeting No.'s 2,3,10, 14, 15,16 & 17 all reference PCB testing with #17 indicating PCB test results are negative. Meeting No.'s 9,10,11 & 12 reference stripping of the topsoil with #12 indicating the stripping of the topsoil is 100% complete.

Please note this about the most extensive information I have available and can provide to you for your use and reference. I hope this satisfies your inquiry at this time.

Larry
Lawrence D. Senear, R.A.

Lawrence D. Senear, R.A.
Architect
241 Wellington Road
Buffalo, N.Y. 14216-2417
Phone: (716) 837-3260
E-mail: architect48@roadrunner.com

From: Chris Stohl [mailto:CStohl@stohlenv.com]
Sent: Wednesday, November 2, 2016 11:14 AM
To: David Rodriguez <drodriguez@bmhahousing.com>; Larry Rubin <lrubin@kavinokycook.com>; 'Larry Senear' <architect48@roadrunner.com>; 'Modesto Candelario' <mcandelario@bmhahousing.com>
Cc: Deborah J. Chadsey ESQ. <dchadsey@kavinokycook.com>; Barbara A. Turner <bturner@kavinokycook.com>; Erin L. Flynn <eflynn@kavinokycook.com>
Subject: RE: Your email of 10/31/16

All
My responses are below, in red.
Thanks

Chris Stohl | General Manager
Stohl Environmental, LLC
4169 Allendale Parkway
Buffalo, New York 14219
Office: (716) 312-0070 | Cell: (716) 998-7392 | Fax: (716) 312-8092 | E-Mail: cstohl@stohlenv.com

Stay Connected with Stohl Environmental (A Member of the Stohl Group of Companies):

Serving Our Clients With Cost Effective Environmental Solutions Since 1988

- ***Asbestos Inspections, Specifications & Project Monitoring***
- ***ASTM Phase I & II***
- ***Abatement Services***
- ***NYSDOH/EPA Asbestos Training; EPA Lead-based Paint Training***

This electronic message contains information generated by Stohl Environmental, LLC solely for the intended recipients. Any unauthorized interception of this message or the use or disclosure of the information it contains may violate the law and subject the violator to civil or criminal penalties. If you believe you have received this message in error, please notify the sender and delete the email immediately.

From: Kolaga, John T. [mailto:Kolaga@ruppbaase.com]
Sent: Tuesday, November 1, 2016 10:59 AMlawr
To: Larry Rubin <lrubin@kavinokycook.com>
Subject: Your email of 10/31/16

Larry:

Reviewed your email of yesterday, forwarding the email and certain materials from Larry Senear and now make the request for the following materials:

1. The Senear email says that, to his understanding, in or about 2009, 3-4" inches of topsoil was bulldozed to the center of the site and was never tested. I would appreciate any documentation of this earthmoving activity (when it occurred, who was involved, what was the scope of work, any follow up report, etc.); I agree with Larry's comment, as related by John Kolaga, regarding the pile of soil in the middle of the site. I observed that the pile of soil was already there when Stohl Environmental became involved with the project. I do not know how it got there. During the portion of the project that we were involved with it was observed that there was some suspect asbestos appearing materials on the surface of the soil pile.
2. The Senear email says that in or about 2012 Stohl Environmental was involved in the inspection and abatement of soils around the 5 demolished buildings on site. Stohl was involved with the soils as described in an asbestos project air sampling and asbestos project monitoring capacity. Aria Contracting, operated by James Jerge, was involved as the abatement contractor. I would appreciate obtaining any and all reports related to these investigation and abatement activities by Stohl; and, The reports requested by John Kolaga were previously circulated to this group on October 14, 2016 - 3:21pm (transmittal email excerpted below). I did not send them again because of their size. Note that I did receive notice that the BMHA staff on the email did not receive the

October 14 email because of the file size. I am confirming that the asbestos in soil was abated around all of the site buildings, by Aria Contracting, as part of the work that Stohl monitored. The only asbestos remaining on site when our work was completed was the asbestos in the soil pile in the middle of the site and the tar on the façade of the last building standing.

3. As I previously indicated to Deb Chadsey, the 2008 Phase I from Fifty-Six Services references the presence of an aboveground storage tank (AST) and 2 underground storage tanks (USTs) on-site. While I presume these were subsequently removed, I haven't seen any documentation of this and would appreciate obtain same. I believe that this work (if done) was likely done between 2008 and 2010. Stohl Environmental was not part of the project during this phase of the project. When we became involved with the project I did not observe AST's. There was no part of the project that Stohl was involved with that included our oversight of AST, UST or PCB work.

From: Chris Stohl
To: 'Larry Rubin'
Cc: David Rodriguez; Modesto Candelario; Barbara A. Turner; Deborah J. Chadsey ESQ.
Subject: RE: Kensington Heights
Message
2011-667- BMHA Kensington Heights- Visual Inspection for Surficial Debris 10-5-11 and 9-13-11.pdf (3 MB)
2011-667 Kensington Heights Phase II Soil Remediation Asbestos- Project and Air Monitoring Report 1-16-14.pdf (16 MB)
2011-667 BMHA Kensington Heights P&A reports Transmittal.doc (98 KB)

Larry

The documents regarding asbestos in soil are attached to this email. We delivered the original of the originals. I hand carried boxes of the records to Larry Sherlick so he should have them i discuss so that I can look for particular records. The volume of records is immense.

The first attachment above is a record of the asbestos debris present before the start of the w Monitoring report that documents the remediation.

Note that the large soil pile in the middle of the parcel was never abated. Asbestos debris was pile may not have been part of the EPA Order and was therefore not handled as part of the pr

Thanks

Chris Stohl

From: Larry Rubin [mailto:lrubin@kavinokycook.com]

Thanks in advance for your assistance on this.

John Kolaga

John T. Kolaga
Partner

RUPP
BAASE
PFALZGRAF
CUNNINGHAM LLC
ATTORNEYS

Innovation in Practice

1600 Liberty Building | Buffalo, New York | 14202 | 716.854.3400 ext. 239 | email | website

The information contained herein is intended only for the person or entity to which it is addressed and may contain confidential and/or privileged material. Any review, distribution or or entities other than the intended recipient is prohibited. If you receive this email in error, please contact the sender and delete the material from your computer. Email communicati computer or other business device or via a third party's email system may be viewed by others and, for that reason, may not be protected. Clients should not send any communicati Cunningham LLC from a computer or email account other than their own.

jkolaga

Microsoft Outlook - Memo Style
11/02/16 04:52 PM

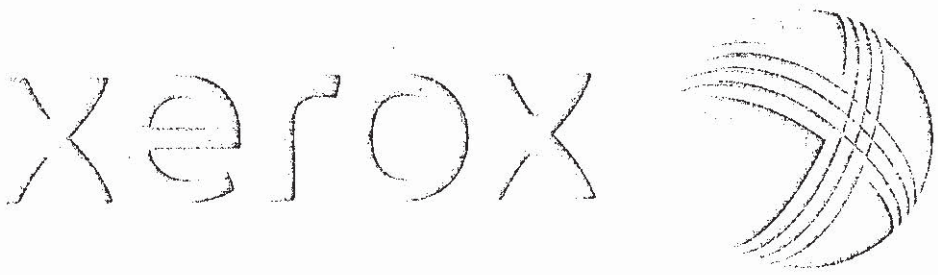

jkolaga

meeting minutes - meeting 17.pdf
11/03/16 08:10 AM

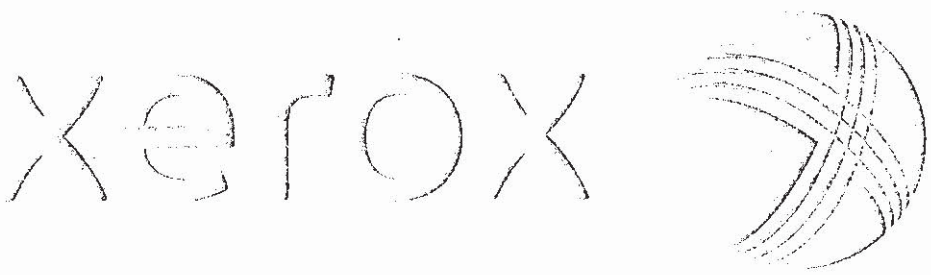

Weekly Project Site Meeting – Meeting Minutes

HLM Holding – Demo and Abatement of Kensington Heights

EI Team

EI Team
2060 Sheridan Drive
Buffalo, NY 14223
Phone: (716) 876-4669

MINUTES of Meeting No. 17
Project No. 030024.01

Meeting Date: 11/24/2009 @ 9 AM

Location: Kensington Heights - Project Site
1827 Fillmore Avenue
Buffalo, NY

Attendees:

Joel Ruggiero, Project Manager	Cambria Construction	joel@cambriacontracting.com
Ray Johnson, Partner	Johnson Contracting of WNY	johnsoncontractingofwny@yahoo.com
Jessie Stokes, Compliance Monitor	Going Up Construction	Telephone: (716) 828-5391
Dave Szuflita, Project Manager	EI Team	dszuflita@eiteam.com
Shannon Walsh, Administrative Assistant	EI Team	swalsh@eiteam.com

General:

The purpose of the meeting was to review project progress since the last project meeting and observe the project site / work in progress.

Topics of Discussion:

Item 1	Status	Due	Responsibility
Building Abatement Status	Ongoing	Per Schedule	Cambria

Reviewed project progress regarding hazardous material abatement:

- Building B-4 abatement is almost completed. Johnson Contracting expects to have boiler done today, columns are expected to be completed on 11/27/09. Estimated 100% completion on 11/27/09.
- Prep of Building A-5 has begun. Estimated start of abatement on 11/30/09. Estimated completion 12/18/09.
- Cambria Contracting states that JMD's test results came back negative for PCBs.

EI Team
2060 Sheridan Drive
Buffalo, NY 14223
Phone: (716) 876-4669

MINUTES of Meeting No. 17
Project No. 030024.01

Item 2	Status	Due	Responsibility
Project Schedule	Ongoing	During Project	Cambria

Reviewed the updated project schedule (attached). Project progress is on-schedule

Item 3	Status	Due	Responsibility
Site Work	Ongoing	Per Project Schedule	Cambria

Previous Comments:

Curb Removals:

Cambria requested direction on curb removals adjacent to the existing City of Buffalo sidewalk to remain, located adjacent to the South entry to the site. Removal of this curb will damage the existing sidewalk. EI Team is working with the City of Buffalo to make a determination. EI Team will respond to Cambria with decision.

Water Service:

EI Team directed Cambria not to demolish or damage the existing water service line which is located below the existing perimeter roadway (which currently serves the existing fire hydrants and the site meter pit), until such time as it's current condition can be determined. If it is determined that the condition of this system is adequate for reuse for future development, then it will remain in place and not be demolished.

EI Team is in continuing talks with the City of Buffalo Division of Water to determine the condition of the existing water service mains, ownership and future steps.

Time Capsule:

Cambria removed cornerstone and time capsule per specifications. The cornerstone and time capsule have been moved to a secure location in their shop. EI Team requests that Cambria continues to hold on to the cornerstone and time capsule until further notice.

Roadway Removal:

EI Team is working on gathering information on what is included in any roadway removal. Cambria states that there was mention of re-using roadway for future project. Cambria will issue change order proposal regarding this.

Silt Fence:

Cambria checks and repairs fence if necessary on daily basis.

EI Team
2060 Sheridan Drive
Buffalo, NY 14223
Phone: (716) 876-4669

MINUTES of Meeting No. 17
Project No. 030024.01

New Comments:

Water Lines to Building

Water lines to building cut from water pit (has been this way for a while)
Cambria's permit is good until January. After January, City wants meter installed.
Johnson Contracting has noticed a water pressure issue – Water pressure currently only goes to 4th floor. They have been using a pump to get water to higher floors.

Item 5	Status	Due	Responsibility
Site Observations	Ongoing	During Project	EI Team / Cambria

EI Team walked the site and photographed current status:

- Small pile of vehicle tires located outside of Building A-5. Tires will be taken to Cambria's site for re-use.
- Small non-contaminated debris pile outside of Building B-4.
- Piping material laying at site outside of Building B-4 – From Meter pit.
- Some garbage is located around the site and should be removed.

Photos of site inspection attached.

End of topics

The next project meeting (Monthly Meeting) is scheduled for Tuesday, December 1, 2009, 9:00 am, at the construction trailer on the project site.

Respectfully submitted,

David Szuflita

David Szuflita - Project Manager
E.I. Team

Shannon Walsh

Shannon Walsh – Administrative Assistant
E.I. Team

Weekly Project Site Meeting – Meeting Minutes

HLM Holding – Demo and Abatement of Kensington Heights

EI Team

EI Team
2060 Sheridan Drive
Buffalo, NY 14223
Phone: (716) 876-4669

MINUTES of Meeting No. 17
Project No. 030024.01

Attached: Project Schedule (separate document), Site Map & Photos of site inspection.

Note: Minutes shall stand as reported herein unless revisions are received within seven days of issue date

Copies:	Project File	
	Bill Eichhorn - Cambria Contracting	electronically via Email at weichhorn@cambriacontracting.com
	Joel Ruggiero - Cambria	electronically via Email at joel@cambriacontracting.com
	Ernst Johnson - Johnson Contracting of WNY	electronically via Email at johnsoncontractingofwny@yahoo.com
	Ron Stokes- Going Up Construction	electronically via Email c/o joel@cambriacontracting.com
	Dawn Sanders - BMHA	electronically via Email at dsanders@bmha.ci.buffalo.ny.us
	Modesto Candelario - BMHA	electronically via Email at mcandelario@bmha.ci.buffalo.ny.us
	Maurice Garner – Urban Focus	electronically via Email at urbanfocus09@hotmail.com
	Hormoz Mansouri, P.E - EI Team:	electronically via Email at hmansouri@eiteam.com
	Daniel L. Baccari -EI Team	electronically via Email at dbaccari@eiteam.com
	Dave Szuflita - EI Team	electronically via Email at dszuflita@eiteam.com
	Shannon Walsh - EI Team	electronically via Email at swalsh@eiteam.com
	All persons present, not listed above	

(Project Schedule is attached via separate PDF)

Site Drawing - For Building Location and Photograph Reference

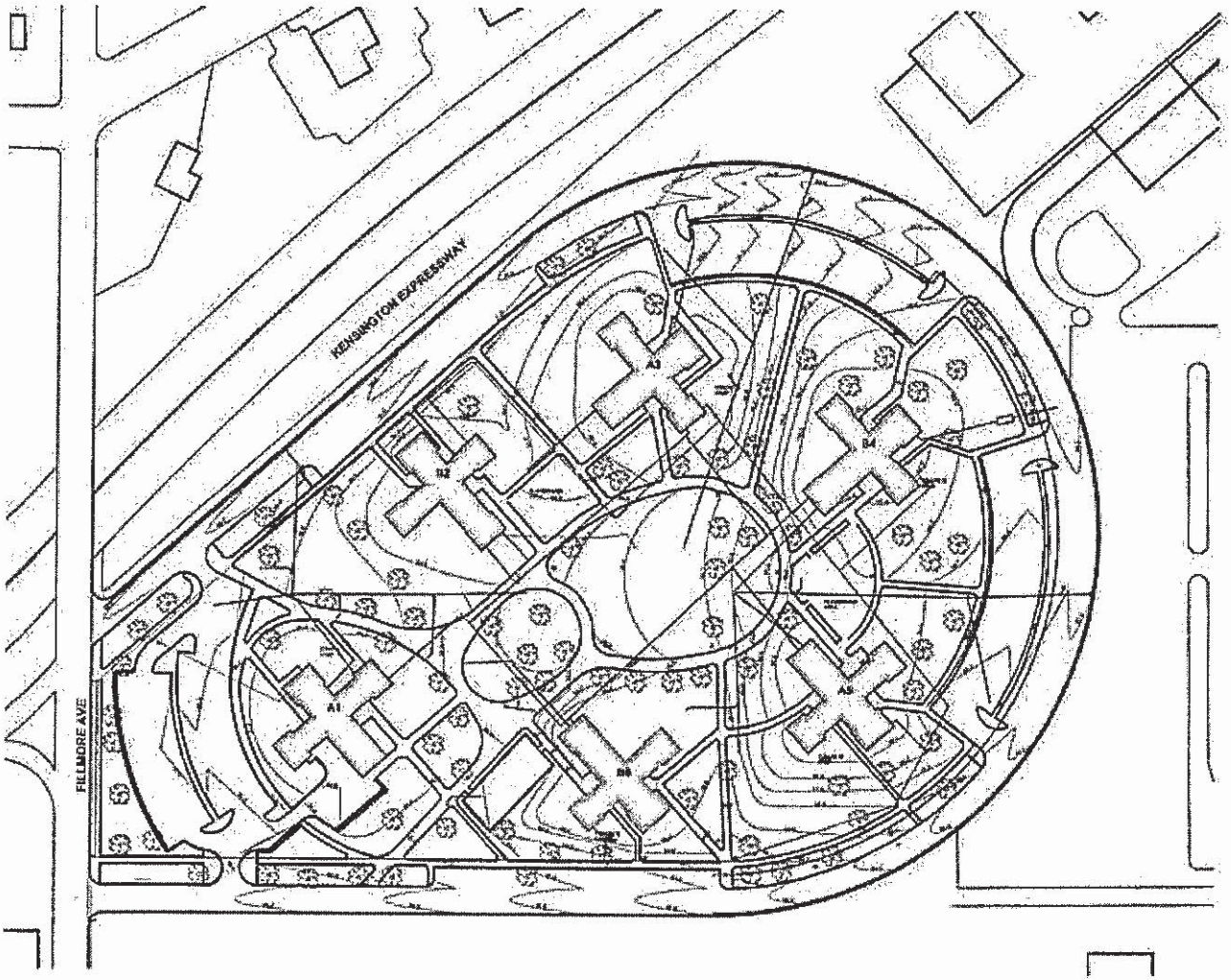

SITE DEMO PLAN

Site Inspection Photos:



Building B-4: Photo taken from Southeast side of site looking Northwest.

Abatement is ongoing.
Expected completion by November 27, 2009



Building A-5: Photo taken from East side of site looking Southwest.

Contractor is prepping the building by removing non-hazardous material from the building. Abatement is scheduled to begin November 30, 2009.



Existing meter pit East of Bldg B-4

Cambria will be installing a new water meter before the end of the year per their agreement with Buffalo Division of Water.

jkolaga

wp.4861.002.2.doc.pdf
11/03/16 08:10 AM

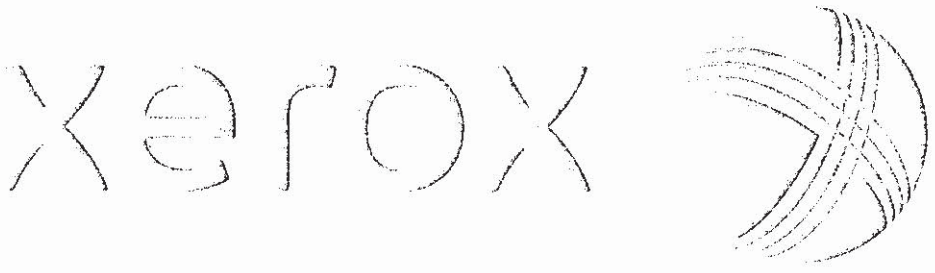

CAMBRIA CONTRACTING

Work Plan

for

Kensington Heights Housing Environmental Abatement & Demolition of Buildings & Site

Rev. P2

Distribution List

Table of Contents

1. Project Description 3

2. Scope of Work 3

2.1 Environmental Abatement 3
2.2 Demolition 4
2.2.1 Demolition Procedure 4
2.3 Site Work 4

3. Schedule 4

4. Protection Procedures 5

4.1 General 5
4.1.1 Site Protection 5
4.1.2 Dust Control 5
4.1.3 Noise Control 6
4.2 Environmental Protection 6
4.2.1 Transporting 6
4.3 Employee Protection 7
4.4 Public Protection 7

5. Applicable Codes 7

Appendices:

Cambria Health & Safety Plan

1. Project Description

The demolition of the Kensington Heights Housing includes the complete demolition of six, seven story apartment buildings known as Kensington Heights Housing. The project is comprised of three major divisions of work, environmental abatement, building demolition and site demolition/restoration. The buildings have been abandoned for many years and have been looted and vandalized through-out the seven stories. The abatement, demolition and site restoration is the first phase in a planned redevelopment of the property.

Each structure will undergo environmental remediation prior to soft demolition, demolition and final backfill. Environmental remediation includes removal of asbestos containing material, removal of bulbs, ballasts, and mercury switches, removal of PCB transformers and contaminated concrete. The site work scope of work includes the removal of sidewalks, abandoned utilities, asphalt and Glenny Drive and will be done concurrently with environmental remediation and building demolition. When removals and backfill are complete final grading and seeding of the site will take place.

2. Scope of Work

2.1 Environmental Abatement

Abatement of each tower will take approximately four weeks from the start thru final air clearance. The asbestos removal will be completed prior to PCB's, bulbs, ballasts and mercury switch removals due to contamination from disturbance of the ACM by vandals. Work methods and rules set forth in NYSDOL ICR56 will be used. A site specific variance will be used to facilitate the removals of pre-disturbed ACM. The removal of ACM material will generally start on the seventh floor and move down systematically to the lower floors. Large items will be removed during pre-abatement activities to allow access to the ACM. Four work crews will be used to complete the work with-in the scheduled timeframe. The crews will operate in several buildings at once in four phases; pre-clean and establish isolation barriers; friable ACM removal; non-friable ACM removal; exterior removals.

The remaining environmental hazards will be remediated after satisfactory final air clearance results have been achieved. The PCB transformers will be drained of any remaining fluids, drummed, sampled and profiled for disposal. Concrete in the area of the transformer will be sampled to determine the levels of PCB contamination. Contaminated concrete will be scarified and containerized for disposal consistent with EPA rules for contaminated concrete.

Remaining bulbs, ballasts, mercury switches, etc. will be removed from the structures, containerized and disposed of as universal waste.

2.2 Demolition

Demolition of the structure will commence after all environmental remediation is complete. The demolition will start with "soft demolition" or the removal or interior gutting of the organic material such as wood, fixtures, etc. The interior gutting will take approximately two to three days. After gutting operations are complete preparation for dropping the building will begin. Prepping for demolition will involve weakening interior structural columns and the elevator shaft of each tower to aid in the controlled dropping. Each wing of the tower will be dropped separately to ensure a controlled drop. The debris from the demolition of the building will be hauled off site to a location to be further processed for recycling or disposal. The columns, pile caps and the crawl space slab will be broken up and removed with the other debris. The demolition of each tower will take approximately four weeks. The resulting hole from the demolition will be backfilled using satisfactory soil material. The fill will be placed in 8" lifts and compacted. The Backfilling will require approximately five days.

2.2.1 Demolition Procedure

Demolition will begin with building A5 and continued clockwise to building B6, A1, B2, A3 and to the final building B4. Demolition of buildings will include the following procedures for all six buildings. One wing of building A5's exterior walls will be removed to expose interior floors and columns. The first four floors will be removed to expose interior columns. Interior columns will be weakened and a controlled drop of the building's wing will take place. This procedure will take place on all remaining wings and including the elevator shaft. After the building has been safely dropped, sorting and processing of materials will begin. Materials will be loaded into appropriate trucks and hauled off site. The remaining foundation, footers and caps will be removed by excavation of surrounding soil and hauled off site.

2.3 Site Work

The site work consists of the removal of terminated underground utilities, sidewalks, light poles, asphalt parking areas, Glenny Drive and spoil piles and, after the demolition of the structures, the site will be restored. During abatement activities the topsoil from the site will be stripped and stockpiled on-site for re-use. Perimeter fencing will be installed and maintained prior to starting work at the site. Erosion control, ie. silt fence, hay bales, etc. will be placed around any disturbed areas and stockpiles. Spoil piles located through-out the site will be removed and disposed of or recycled. Asphalt will be removed and U/G utilities will be excavated and removed from site.

After site demolition and the structure basements have been backfilled the entire site will be final graded. Topsoil stockpiled on-site and if required imported will be spread to a 4" thickness. The site will be hydroseeded to complete the project.

3. Schedule

The work is scheduled to be substantially completed in 180 calendar days. Environmental abatement will require approx. four weeks per building. Crews will be working in several building simultaneously to complete the abatement in a total of 14 weeks or 98 calendar days.

The demolition including soft demolition and backfill is anticipated to take approx. six weeks for each structure. Several crews will be working on the demolition to complete the work in 16 weeks or 112 calendar days. The site work will be on-going through-out the abatement and structural demolition. The final grading and topsoil/seeding will require an additional four weeks from the backfill of the last structure.

4. Protection Procedures

4.1 General

The following measures may be used at the demolition site to protect the personnel performing the work, the environment, and the public. Additional procedures are detailed in Appendix A, The Cambria Contraction Site Specific Health and Safety Plan.

4.1.1 Site Protection

Safety control measures must be used and applied during work activities at the demolition site to provide a proper health and safety conscious job. It is our goal to properly ensure a safe and controlled work atmosphere during all phases of the job. This program is intended for the protection of on-site personnel as well as the public and is our highest priority during job activities. The following safety procedures may be employed at the site during demolition and other activities which warrant its use:

- Emergency Response Program at the site.
- Onsite Safety meetings each week.
- Cambria Contracting Safety and Health plan onsite at all times
- Erecting of temporary safety fencing surrounding demolition site.
- Protection of adjacent exterior building during the demolition of the towers.
- Control Foreman to ORDER STOP WORK if necessary for Emergencies.

These Safety measures will be used during the following activities: Demolition, excavation, and grading to ensure a clean, organized, safe and well planned jobsite.

4.1.2 Dust Control

Dust control measures must be used and applied during work activities at the demolition site to provide and contribute a proper health and safety program. Implementing a dust control program is our goal to properly ensure a safe and controlled work environment. With an adequate dust suppression program, we can aid in preventing the off-site migration of soil and also protect both on-site personnel and the public exposure to high levels of dust. The following dust suppression methods may be employed at the site during demolition and other activities which warrant its use:

- Applying water on haul roads.
- Wetting equipment and excavation faces.
- Spraying water on buckets during excavation and dumping.
- Hauling materials in properly covered or watertight containers.
- Restricting vehicle speeds to 10 mph.

- Covering excavated areas and material after excavation activity ceases.
- Reducing the excavation size and/or number of excavations.

Experience has shown that utilizing the above-mentioned dust suppression techniques, within reason as not to burden the contractor or create excess water that would result in unacceptable wet conditions is the most effective way to provide a means of suppressing the dust. If the dust suppression techniques being utilized at the site do not lower particulate to an acceptable level, we will suspend work until appropriate corrective measures are planned to remedy the situation. Also, the evaluation of weather conditions will be necessary for proper dust control, when extreme wind conditions make dust control ineffective we will stop work activities. These measures will be used during the following activities: Demolition, excavation, grading, or placement of clean fill or topsoil. Control measures will be considered.

4.1.3 Noise Control

Noise control measures must be implemented during work activities at the demolition site to provide and contribute to a proper health and safety program. The following noise suppression procedures may be employed at the site during demolition and other activities that warrant its use:

- The use of munchers and grapple as opposed to using other methods
- Controlled methods of separation and demolition
- Condensing the demolition in one area
- The use of Hand Methods, Cranes and Hydraulic Machines
- Restricting vehicle speeds to 10 mph.

Experience has shown that utilizing the above-mentioned noise suppression techniques, within reason as not to burden the contractor or create excess expense is the most effective way to reduce noise.

4.2 Environmental Protection

4.2.1 Transporting

This program is intended for the protection of on-site personnel as well as the public from excessive traffic congestion, noise and dust and to provide and contribute to safety and the minimal disruption to the surrounding areas. The goal of these measures is to suppress traffic on and off site and to not place an undue burden on activities while still being protective of health and environment. Implementation of the following measures will ensure a safe and controlled work environment:

- Pre-determine a route that is the most accessible and which provides the least residential disturbance
- Hauling materials in properly covered containers.
- Restricting vehicle speeds to 10 mph. (On site)
- Reducing the excavation size and/or number of excavations.
- Destination for Hard Fill: Cambria Contracting Yard for recycling.

- Destination for Debris: To be determined
- Destination for Steel: Salvage destination to be determined.

4.3 Employee Protection

Refer to the Cambria Contracting "Safety and Health Plan", Appendix A, for personnel safety measures used during demolition.

4.4 Public Protection

Prior to the start of demolition the work area will be fenced off utilizing the existing fence and installation of new fencing as required. Man-gates and a truck gate will provide controlled access to the site. Access to the work site will be limited to those involved in the project and will be strictly enforced.

5. Applicable Codes

NY Industrial Code Rule, Part 23 Protection in Construction, Demolition and Excavation Operations

Code of Federal Regulations:

- 29 CFR 1910 General Industry Standards
- 29 CFR 1910.25 General Industry Standards, Lead
- 29 CFR 1926 Safety and Health Regulations for Labor
- 40 CFR 260 Hazardous Waste Management System, General
- 40 CFR 261 Identification and listing of hazardous waste
- 40 CFR 262 Standards applicable to generators of hazardous waste
- 40 CFR 263 Standards applicable to transporters of hazardous waste
- 40 CFR 264 Standards for owners and operators of hazardous waste treatment, storage, and disposal facilities
- 40 CFR 265 Interim status standards for owners and operators of hazardous waste treatment, storage, and disposal facilities
- 40 CFR 268 Land disposal restrictions
- 40 CFR 171 Transportation, General information, regulations, and definitions
- 40 CFR 172 Hazardous material table, special provisions, hazardous materials communications, emergency response information, and training requirements
- 40 CFR 173 General requirements for shipments and packagings
- 40 CFR 177 Carriage by public highways

- 40 CFR 178 Specifications for packagings
- ANSI Z88.21980 Respiratory Protection

jkolaga

D.C.L 10?7.pdf
11/03/16 08:11 AM

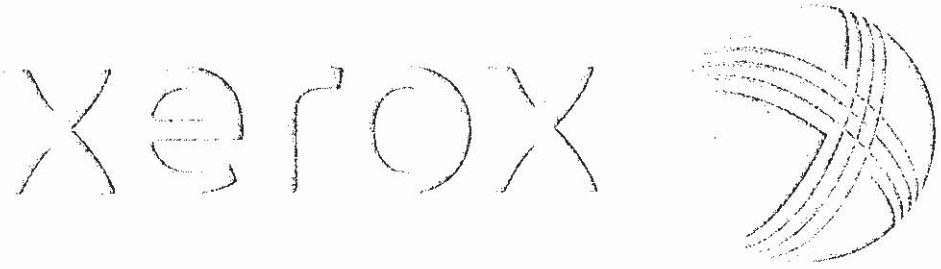

Daily Construction Log

10/7/2009

Project: Kensington Heights
Project No. 1424
Contractors on Site: Johnson Contracting of WNY, Cambria Contracting
Weather: 61° Windy

Asbestos abatement laborers arrived on jobsite at 7:00 a.m. and began prepping tools for the days work. Asbestos laborers held safety/job assignment meeting before work started. Asbestos laborers resumed exposing counter flashing in building B6. Asbestos laborers also resumed removing floor tile in building A3, with the 3rd to the 7th floors complete. Cambria Contracting began stripping topsoil. Three loads of tree stumps and one load of concrete were disposed of. Jessie Stokes from Going Up Construction arrived at 1:00 p.m. and turned in hours for Johnson Contracting of W.N.Y. Inspected fence and jobsite, everything is in spec according to the project manual. The asbestos laborers left jobsite at 1:30 pm and the Cambria Contracting laborer left at 3:30 p.m.

jkolaga

D.C.L 10?8.pdf
11/03/16 08:11 AM



Daily Construction Log

10/8/2009

Project: Kensington Heights
Project No. 1424
Contractors on Site: Johnson Contracting of WNY, Cambria Contracting
Weather: 59° Partly Cloudy

Asbestos abatement laborers arrived on jobsite at 7:00 a.m. and began prepping tools for the days work. Asbestos laborers held safety/job assignment meeting before work started. Asbestos laborers completed removal of counter flashing in building B6. ACM needs to be loaded out. Asbestos laborers also resumed removing floor tile in building A3 with the 2nd to the 7th floors complete. Cambria Contracting resumed stripping topsoil. Jessie Stokes from Going Up Construction arrived at 1:00 p.m. and turned in hours for Johnson Contracting of W.N.Y. Inspected fence and jobsite, everything is in spec according to the project manual. The asbestos laborers left jobsite at 1:30 p.m. and the Cambria Contracting laborer left at 3:30 p.m.

jkolaga

D.C.L 10?9.pdf
11/03/16 08:11 AM



Daily Construction Log

10/9/2009

Project: Kensington Heights
Project No. 1424
Contractors on Site: Johnson Contracting of WNY, Cambria Contracting
Weather: 56° Light Rain

Asbestos abatement laborers arrived on jobsite at 7:00 a.m. and began prepping tools for the days work. Asbestos laborers held safety/job assignment meeting before work started. Asbestos laborers began removing ACM in building B6. Asbestos laborers also resumed removing floor tile in building A3 with the 2nd to the 7th floors complete. Cambria Contracting resumed stripping topsoil. Jessie Stokes from Going Up Construction arrived at 1:00 p.m. and turned in hours for Johnson Contracting of W.N.Y. Inspected fence and jobsite, everything is in spec according to the project manual. The asbestos laborers left jobsite at 1:30 p.m. and the Cambria Contracting laborer left at 3:30 p.m.

jkolaga

D.C.L 10?12.pdf
11/03/16 08:11 AM



Daily Construction Log

10/12/2009

Project: Kensington Heights
Project No. 1424
Contractors on Site: Johnson Contracting of WNY, Cambria Contracting
Weather: 47° Cloudy

Asbestos abatement laborers arrived on jobsite at 7:00 a.m. and began prepping tools for the days work. Asbestos laborers held safety/job assignment meeting before work started. Asbestos laborers completed removing ACM in building B6. Asbestos laborers also resumed removing floor tile in building A3 with the 1st to the 7th floors complete. Cambria Contracting resumed stripping topsoil. Jessie Stokes from Going Up Construction arrived at 1:00 p.m. and turned in hours for Johnson Contracting of W.N.Y. Inspected fence and jobsite, everything is in spec according to the project manual. The asbestos laborers left jobsite at 1:30 p.m. and the Cambria Contracting laborer left at 3:30 p.m.

jkolaga

D.C.L 10?13.pdf
11/03/16 08:11 AM



Daily Construction Log

10/13/2009

Project: Kensington Heights
Project No. 1424
Contractors on Site: Johnson Contracting of WNY, Cambria Contracting
Weather: 50° Cloudy

Asbestos abatement laborers arrived on jobsite at 7:30 a.m. and began prepping tools for the days work. Asbestos laborers held safety/job assignment meeting before work started. Asbestos laborers began fine cleaning of floor tile in building A3 with the 7th floor complete. Cambria Contracting resumed stripping topsoil. Weekly meeting was held on site, schedule and the weekly progress were discussed. Jessie Stokes from Going Up Construction arrived at 1:00 p.m. and turned in hours for Johnson Contracting of W.N.Y. Inspected fence and jobsite, everything is in spec according to the project manual. The asbestos laborers left jobsite at 2:00 p.m. and the Cambria Contracting employees left at 3:30 p.m.

jkolaga

D.C.L 10?14.pdf
11/03/16 08:12 AM



Daily Construction Log

10/14/2009

Project: Kensington Heights
Project No. 1424
Contractors on Site: Johnson Contracting of WNY, Cambria Contracting
Weather: 44° Sunny

Asbestos abatement laborers arrived on jobsite at 7:30 a.m. and began prepping tools for the days work. Asbestos laborers held safety/job assignment meeting before work started. Asbestos laborers continued fine cleaning of floor tile in building A3 with the 6th and 7th floors completed. Cambria Contracting resumed stripping topsoil. Jessie Stokes from Going Up Construction arrived at 1:00 p.m. and turned in hours for Johnson Contracting of W.N.Y. Inspected fence and jobsite, everything is in spec according to the project manual. The asbestos laborers left jobsite at 2:00 p.m. and the Cambria Contracting employees left at 3:30 p.m.

jkolaga

D.C.L 10?15.pdf
11/03/16 08:12 AM



Daily Construction Log

10/15/2009

Project: Kensington Heights
Project No. 1424
Contractors on Site: Johnson Contracting of WNY, Cambria Contracting
Weather: 42° Cloudy

Asbestos abatement laborers arrived on jobsite at 7:30 a.m. and began prepping tools for the days work. Asbestos laborers held safety/job assignment meeting before work started. Asbestos laborers continued fine cleaning of floor tile in building A3 with the 4th to the 7th floors completed. Asbestos laborers also completed prepping of boiler room. Cambria Contracting completed stripping topsoil. Cambria Contracting began tree stump removal. Jessie Stokes from Going Up Construction arrived at 1:00 p.m. and turned in hours for Johnson Contracting of W.N.Y. Inspected fence and jobsite, everything is in spec according to the project manual. The asbestos laborers left jobsite at 2:00 p.m. and the Cambria Contracting employees left at 3:30 p.m.

jkolaga

D.C.L 10?27.pdf
11/03/16 08:12 AM



Daily Construction Log

10/27/2009

Project: Kensington Heights
Project No. 1424
Contractors on Site: Johnson Contracting of WNY, Cambria Contracting
Weather: 62° Sunny

Asbestos abatement laborers arrived on jobsite at 7:30 a.m. and began prepping tools for the days work. Asbestos laborers held safety/job assignment meeting before work started. Asbestos laborers began removing counter flashing in building A3 with the 2nd to the 5th floors complete. Cambria Contracting resumed soft demo of building B4. Weekly meeting was held onsite, schedule and PCB testing was discussed. Jessie Stokes from Going Up Construction arrived at 1:00 p.m. and turned in hours for Johnson Contracting of W.N.Y. Inspected fence and jobsite, everything is in spec according to the project manual. The asbestos laborers left jobsite at 2:00 p.m. and the Cambria Contracting employees left at 3:30 p.m.

jkolaga

meeting minutes - meeting 2.pdf
11/03/16 08:12 AM



Weekly Project Site Meeting – Meeting Minutes

HLM Holding – Demo and Abatement of Kensington Heights

EI Team

EI Team
2060 Sheridan Drive
Buffalo, NY 14223
Phone: (716) 876-4669

MINUTES of Meeting No. 2
Project No. 030024.01

Meeting Date: 08/11/2009 @ 9 AM

Location: Kensington Heights – Project Site
1827 Fillmore Avenue
Buffalo, NY

Attendees:

Joel Ruggiero, Project Manager	Cambria Construction	joel@cambriacontracting.com
Ray Johnson, Partner	Johnson Contracting of WNY	johnsoncontractingofwny.com
Mark Williams, Project Coordinator	EI Team	mwilliams@eiteam.com

General:

The purpose of the meeting was to review project progress since the last project meeting and observe the project site / work in progress.

Topics of Discussion:

Item 1	Status	Due	Responsibility
Building Abatement Status	Ongoing	Per Schedule	Cambria

Reviewed project progress regarding hazardous material abatement:

- Building B-2 abatement was initiated last Tuesday (8/4/09) beginning with the removal of the 9x9 floor tiles from the 5th, 6th and 7th floors. Cambria Contracting is planning on completing the entire abatement in an aggressive three-week time frame.
- There were no other issues other than the transformer located in building B-4 where the concrete will require testing to determine if any PCP contamination is present before any actual remediation can be initiated.

Item 2	Status	Due	Responsibility
Project Schedule	Ongoing	During Project	Cambria

Reviewed the project schedule (attached). Project progress is on-schedule

EI Team
2060 Sheridan Drive
Buffalo, NY 14223
Phone: (716) 876-4669

MINUTES of Meeting No. 2
Project No. 030024.01

Item 3	Status	Due	Responsibility
Site Work	Awaiting Permitting	Per Project Schedule	Cambria

Cambria Contracting has submitted an application for permit to the DEC in order to begin site work and is awaiting approval.

Item 4	Status	Due	Responsibility
Site Observations	Ongoing	During Project	EI Team

EI Team walked the site and photographed current status. Abatement is underway for Buildings B2. Site has been cleared of the bulk of the trees, brush and debris. Removal of curbing is underway.

Photos of site observations attached.

end of topics

EI Team

Weekly Project Site Meeting – Meeting Minutes

HLM Holding – Demo and Abatement of Kensington Heights

EI Team
2060 Sheridan Drive
Buffalo, NY 14223
Phone: (716) 876-4669

MINUTES of Meeting No. 2
Project No. 030024.01

The next project meeting is scheduled for Tuesday, August 18, 2009, 9:00 am, at the construction trailer on the project site

Respectfully submitted,

Mark Williams

Mark Williams- Project Coordinator
E.I. Team

Attached: Project Schedule (separate document), Site Map & Photos of site inspection.

Note: Minutes shall stand as reported herein unless revisions are received within seven days of issue date

Copies: Project File

Bill Eichhorn - Cambria Contracting	electronically via Email at weichhorn@cambriacontracting.com
Joel Ruggiero - Cambria	electronically via Email at joel@cambriacontracting.com
Ernst Johnson - Johnson Contracting of WNY	electronically via Email at johnsoncontractingofwny.com
Ron Stokes- Going Up Construction	electronically via Email c/o joel@cambriacontracting.com
Dawn Sanders - BMHA	electronically via Email at dsanders@bmha.ci.buffalo.ny.us
Modesto Candelario - BMHA	electronically via Email at mcandelario@bmha.ci.buffalo.ny.us
Hormoz Mansouri, P.E - EI Team:	electronically via Email at hmansouri@eiteam.com
Daniel L. Baccari -EI Team	electronically via Email at dbaccari@eiteam.com
Mark Williams - EI Team	electronically via Email at mwilliams@eiteam.com
Dave Szuflita - EI Team	electronically via Email at dszuflita@eiteam.com
Shannon Walsh - EI Team	electronically via Email at swalsh@eiteam.com
All persons present, not listed above	

(Project Schedule is attached via separate PDF)

Site Drawing - For Building Location and Photograph Reference

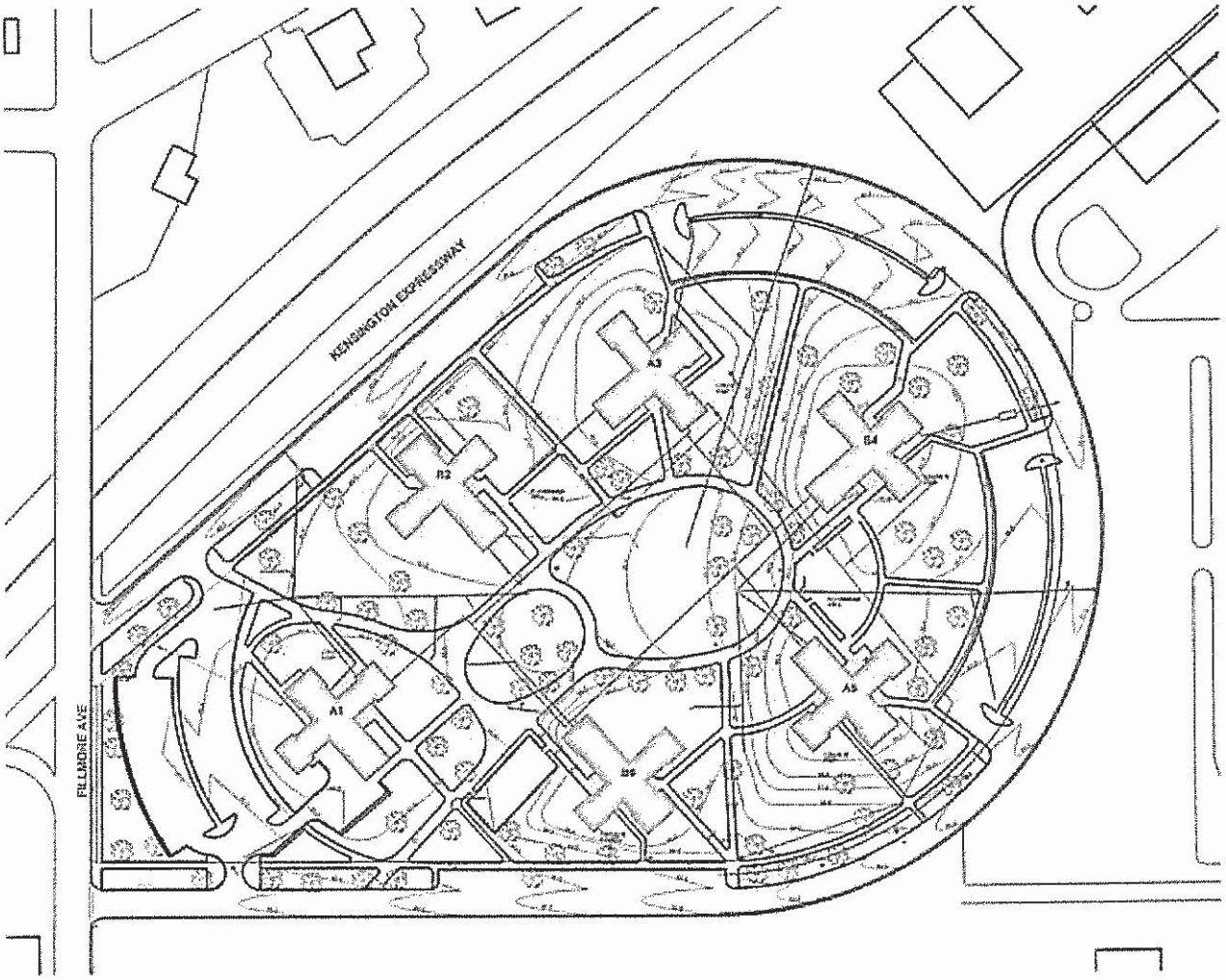

N SITE DEMO PLAN

Site Inspection Photos:



Clean-up of miscellaneous (non-hazardous) debris at building A-1 - photo looking North



Existing storm sewer access: brick-type construction

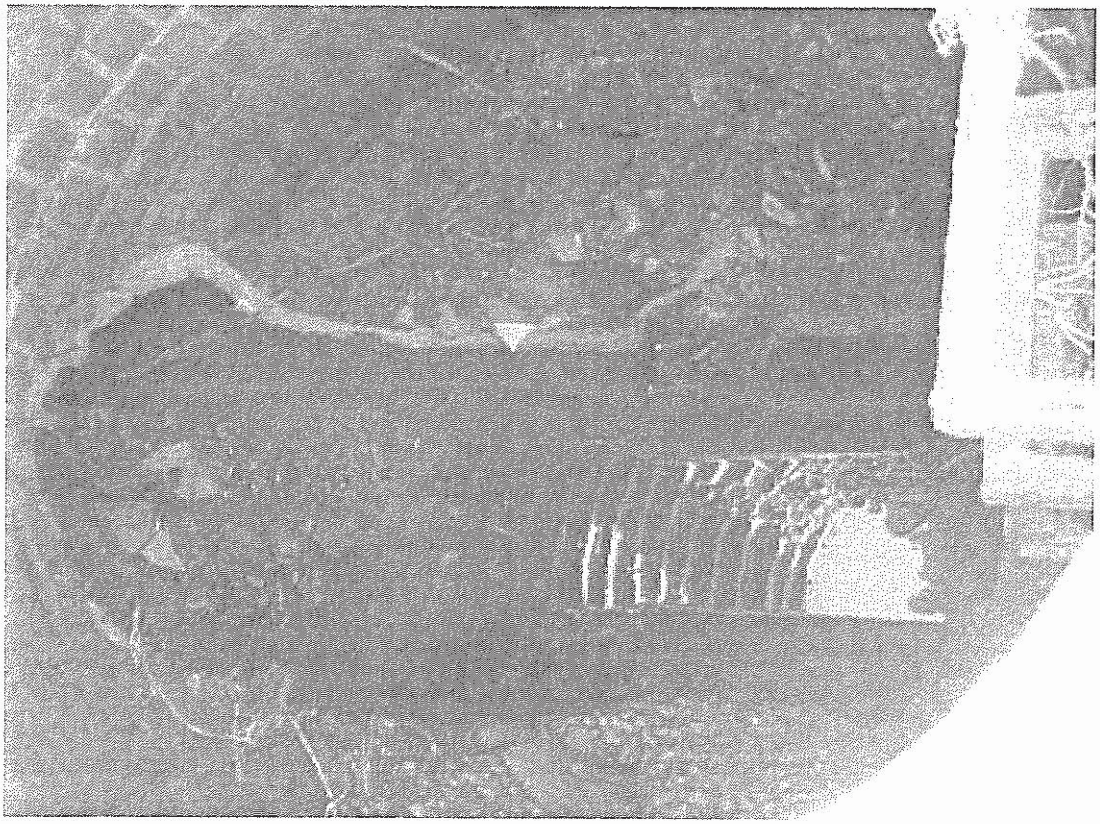

Inside view of existing storm sewer: brick-type construction



Building B-2 - 9x9 tile abatement progress



Building B-2 - 9x9 tile abatement progress



Site work - opening sewer manhole cover to view existing system



Perimeter curb removal in progress - photo of South road, looking West

jkolaga

meeting minutes - meeting 3.pdf
11/03/16 08:12 AM



Weekly Project Site Meeting – Meeting Minutes

HLM Holding – Demo and Abatement of Kensington Heights

EI Team

EI Team
2060 Sheridan Drive
Buffalo, NY 14223
Phone: (716) 876-4669

MINUTES of Meeting No. 3
Project No. 030024.01

Meeting Date: 08/18/2009 @ 9 AM

Location: Kensington Heights - Project Site
1827 Fillmore Avenue
Buffalo, NY

Attendees:

Joel Ruggiero, Project Manager	Cambria Construction	joel@cambriacontracting.com
Ernest Johnson, Partner	Johnson Contracting of WNY	johnsoncontractingofwny.com
Ron Stokes, Compliance Monitor	Going Up Construction	Telephone: (716) 828-5391
Maurice Garner, Compliance Monitor	Urban Focus	urbanfocus@hotmail.com
Mark Williams, Project Coordinator	EI Team	mwilliams@eiteam.com
Shannon Walsh, Administrative Assistant	EI Team	swalsh@eiteam.com

General:

The purpose of the meeting was to review project progress since the last project meeting and observe the project site / work in progress.

Topics of Discussion:

Item 1	Status	Due	Responsibility
Building Abatement Status	Ongoing	Per Schedule	Cambria

Reviewed project progress regarding hazardous material abatement:

- Building B-2 - 9x9 floor tile abatement is 95% complete with the crew finishing-up on the 1st and 2nd floors.
- Building B-2 - basement and tunnel abatement will begin tomorrow (8/19/09).
- Building B-2, as a whole, is 40% complete and is on-schedule to be fully abated by next Friday (8/28/09).
- Next building scheduled for abatement is B-6 which should begin on 8/31/09.
- There were no other issues other than the transformer located in building B-4 where the concrete requires testing to determine if any PCP contamination is present before any actual remediation can be initiated. Building B-4 may be the final building to be abated and demolished pending the decision on testing.

EI Team
2060 Sheridan Drive
Buffalo, NY 14223
Phone: (716) 876-4669

MINUTES of Meeting No. 3
Project No. 030024.01

Item 2	Status	Due	Responsibility
Project Schedule	Ongoing	During Project	Cambria

Reviewed the project schedule (attached). Project progress is on-schedule

Item 3	Status	Due	Responsibility
Site Work	Awaiting Permitting	Per Project Schedule	Cambria

Cambria Contracting has submitted an application for permit to the DEC in order to begin site work and is awaiting approval.

Item 4	Status	Due	Responsibility
Site Observations	Ongoing	During Project	EI Team

EI Team walked the site and photographed current status:

- Abatement is underway for Building B2.
- Curbing at the north perimeter roadway is being removed and progressing on-schedule.
- There are some miscellaneous removal items (non-hazardous debris) on site, scheduled for disposal by the end of the week.
- Cambria requested direction on curb removals adjacent to the existing City of Buffalo sidewalk to remain, located adjacent to the South entry to the site. Removal of this curb will damage the existing sidewalk.

Photos of site inspection attached.

EI Team
2060 Sheridan Drive
Buffalo, NY 14223
Phone: (716) 876-4669

MINUTES of Meeting No. 3
Project No. 030024.01

End of topics

The next project meeting is scheduled for Tuesday, August 25, 2009, 9:00 am, at the construction trailer on the project site

Respectfully submitted,

Mark Williams

Mark Williams- Project Coordinator
E.I. Team

Shannon Walsh

Shannon Walsh – Administrative Assistant
E.I. Team

Attached: Project Schedule (separate document), Site Map & Photos of site inspection.

Note: Minutes shall stand as reported herein unless revisions are received within seven days of issue date

Copies: Project File

Bill Eichhorn - Cambria Contracting	electronically via Email at weichhorn@cambriacontracting.com
Joel Ruggiero - Cambria	electronically via Email at joel@cambriacontracting.com
Ernst Johnson - Johnson Contracting of WNY	electronically via Email at johnsoncontractingofwny.com
Ron Stokes- Going Up Construction	electronically via Email c/o joel@cambriacontracting.com
Dawn Sanders - BMHA	electronically via Email at dsanders@bmha.ci.buffalo.ny.us
Modesto Candelario - BMHA	electronically via Email at mcandelario@bmha.ci.buffalo.ny.us
Hormoz Mansouri, P.E - EI Team:	electronically via Email at hmansouri@eiteam.com
Daniel L. Baccari -EI Team	electronically via Email at dbaccari@eiteam.com
Mark Williams - EI Team	electronically via Email at mwilliams@eiteam.com
Dave Szuflita - EI Team	electronically via Email at dszuflita@eiteam.com
Shannon Walsh - EI Team	electronically via Email at swalsh@eiteam.com
All persons present, not listed above	

(Project Schedule is attached via separate PDF)

Site Drawing - For Building Location and Photograph Reference

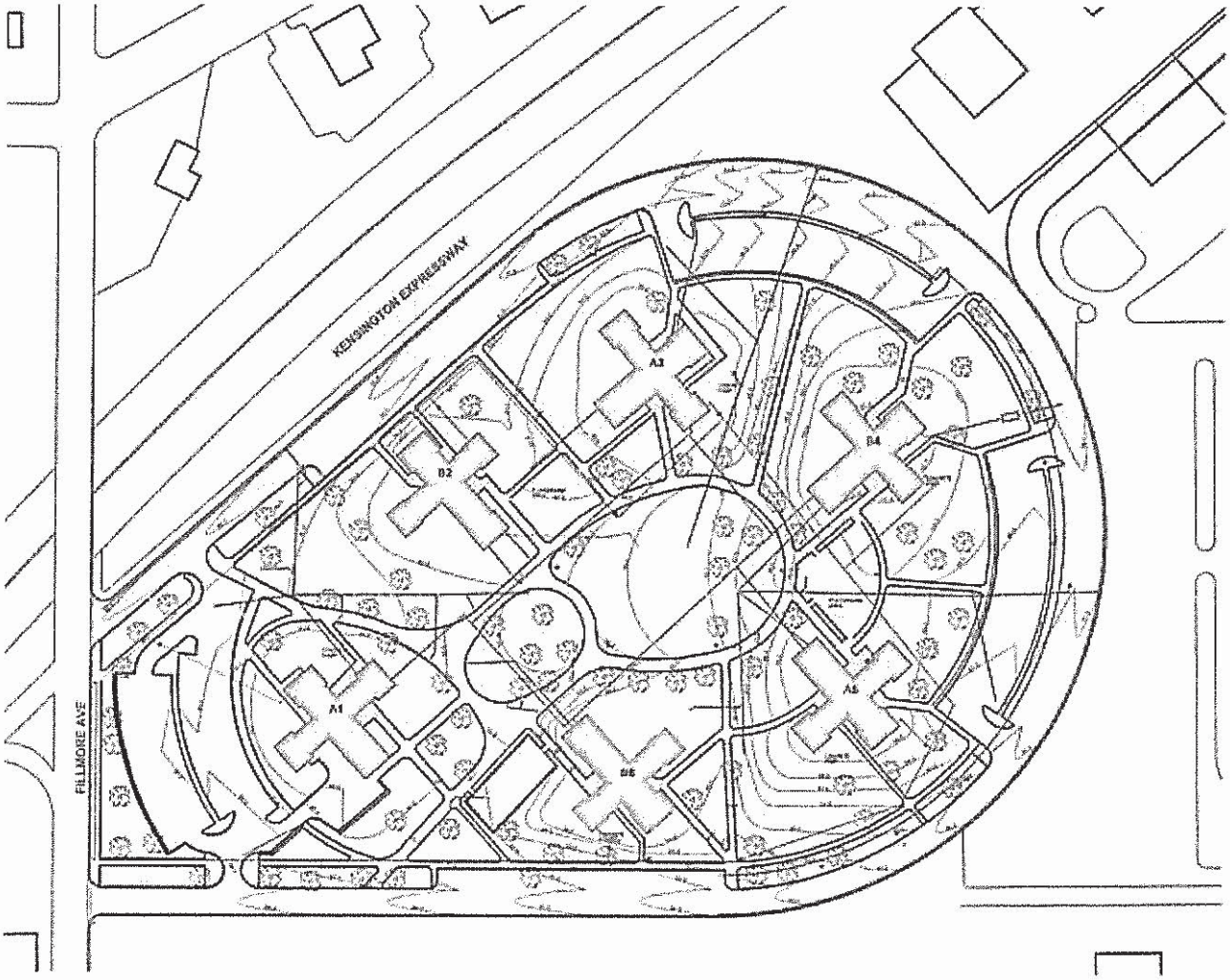

N
SITE DEMO PLAN

Site Inspection Photos:



Building A-1, abatement completed - photo looking North



Building A-1, non-hazardous debris awaiting removal - photo at Southeast side of building



Building A-1, non-hazardous debris awaiting removal - photo at Northeast side of building



Curb removal North of Building A-1



Curb & paving removal at North side of site - photo looking West toward Building B-2



Curb and paving removal in progress, Northeast side of site - photo looking South



Curbing removals North side of site - photo looking West



Building B-2, abatement progressing - 1st & 2nd floor window frames removed



Building B-2, non-hazardous debris removal (window frames, cabinets, doors, etc.)

jkolaga

meeting minutes - meeting 9.pdf
11/03/16 08:13 AM



Weekly Project Site Meeting – Meeting Minutes

HLM Holding – Demo and Abatement of Kensington Heights

EI Team

EI Team
2060 Sheridan Drive
Buffalo, NY 14223
Phone: (716) 876-4669

MINUTES of Meeting No. 9
Project No. 030024.01

Meeting Date: 09/29/2009 @ 9 AM

Location: Kensington Heights - Project Site
1827 Fillmore Avenue
Buffalo, NY

Attendees:

Joel Ruggiero, Project Manager	Cambria Construction	joel@cambriacontracting.com
William Eichhorn, Project Manager	Cambria Construction	weichhorn@cambriacontracting.com
Ernest Johnson, Partner	Johnson Contracting of WNY	johnsoncontractingofwny@yahoo.com
Maurice Garner, Compliance Monitor	Urban Focus	urbanfocus09@hotmail.com
Jessie Stokes, Compliance Monitor	Going Up Construction	Telephone: (716) 828-5391
Dave Szuflita, Project Manager	EI Team	dszuflita@eiteam.com
Shannon Walsh, Administrative Assistant	EI Team	swalsh@eiteam.com

General:

The purpose of the meeting was to review project progress since the last project meeting and observe the project site / work in progress.

Topics of Discussion:

Item 1	Status	Due	Responsibility
Building Abatement Status	Ongoing	Per Schedule	Cambria

Reviewed project progress regarding hazardous material abatement:

- Abatement of hazardous materials in Building B-2 is 100% complete overall. Removal of windows and frames is 100% complete.

  JMD was at the site on 9/29 to do walkthrough of B-2 for clearance letter. JMD made few recommendations to fix before clearance. Johnson Contracting to fix issues on 9/29/09. JMD to give clearance letter once items are fixed.

- Abatement of building B-6 is ongoing. Estimated completion date is 9/30/09. Johnson Contracting states windows are prepped for removal. Expects window removal to take 2-3 days, estimated 100% completion of B-6 on 10/2/09.

  While on site, JMD inspected basement and floor tiles of B-6, stated this was okay, good to continue.

EI Team
2060 Sheridan Drive
Buffalo, NY 14223
Phone: (716) 876-4669

MINUTES of Meeting No. 9
Project No. 030024.01

- Next building scheduled for abatement is Bldg. A-3. Per Johnson Contracting, building is prepped for abatement, work to commence on 9/30/09. Johnson Contracting expects approximately 3 weeks to do abatement of A-3 with estimated completion date end of October.

Item 2	Status	Due	Responsibility
Project Schedule	Ongoing	During Project	Cambria

Reviewed the updated project schedule (attached). Project progress is on-schedule

Item 3	Status	Due	Responsibility
Site Work	Awaiting Permitting	Per Project Schedule	Cambria

Previous Comments:

Storm Water Discharge Permit:

SWPPP application was rejected by the City of Buffalo. Cambria resubmitted application and has received verbal approval from the City of Buffalo.

Cambria Contracting will submit letter from City of Buffalo once it is received to DEC. Cambria Contracting will order materials for silt fencing on 09/29/09. Once materials are received they will start the silt fence installation.

Curb Removals:

Cambria requested direction on curb removals adjacent to the existing City of Buffalo sidewalk to remain, located adjacent to the South entry to the site. Removal of this curb will damage the existing sidewalk. EI Team is working with the City of Buffalo to make a determination. EI Team will respond to Cambria with decision.

Water Service:

EI Team directed Cambria not to demolish or damage the existing water service line which is located below the existing perimeter roadway (which currently serves the existing fire hydrants and the site meter pit), until such time as it's current condition can be determined. If it is determined that the condition of this system is adequate for reuse for future development, then it will remain in place and not be demolished.

EI Team is in continuing talks with the City of Buffalo Division of Water to determine the condition of the existing water service mains, ownership and future steps.

EI Team
2060 Sheridan Drive
Buffalo, NY 14223
Phone: (716) 876-4669

MINUTES of Meeting No. 9
Project No. 030024.01

Time Capsule:

Cambria removed cornerstone and time capsule per specifications. The cornerstone and time capsule have been moved to a secure location in their shop. EI Team requests that Cambria continues to hold on to the cornerstone and time capsule until further notice.

New Comments:

Water Hoses:

EI Team passed along message from City of Buffalo Water Department that Cambria needs to place ramps for hoses so that trucks/vehicles are not driving over the hoses causing surges.

Topsoil:

Cambria Contracting states that they are hoping to start stripping topsoil at the site during the week of October 5, 2009.

Roadway Removal:

EI Team is working on gathering information on what is included in any roadway removal.

Piping test:

Cambria Contracting to get CEM to test for PCBs in Building B-4.

Item 4	Status	Due	Responsibility
Site Observations	Ongoing	During Project	EI Team / Cambria

EI Team walked the site and photographed current status:

- Abatement is finishing up on Building B-6. Some windows/ frames have visibly been removed from building.
- Some non-contaminated debris is visible at Building B-2.
- Building A-3 has been prepped. Some metal window coverings have been removed. Non-contaminated debris is visible in area.
- Majority of hose from fire hydrant has been moved to side of the road to avoid vehicle traffic. Noted that section of hose that lays over sidewalk area at Building B-6 is not protected with ramp.

EI Team
2060 Sheridan Drive
Buffalo, NY 14223
Phone: (716) 876-4669

MINUTES of Meeting No. 9
Project No. 030024.01

Photos of site inspection attached.

End of topics

The next project meeting (Monthly Meeting) is scheduled for Tuesday, October 6, 2009, 9:00 am, at the construction trailer on the project site.

Respectfully submitted,

David Szuflita

David Szuflita - Project Manager
E.I. Team

Shannon Walsh

Shannon Walsh – Administrative Assistant
E.I. Team

Attached: Project Schedule (separate document), Site Map & Photos of site inspection.

Note: Minutes shall stand as reported herein unless revisions are received within seven days of issue date

Copies:

Project File	
Bill Eichhorn - Cambria Contracting	electronically via Email at weichhorn@cambriacontracting.com
Joel Ruggiero - Cambria	electronically via Email at joel@cambriacontracting.com
Ernst Johnson - Johnson Contracting of WNY	electronically via Email at johnsoncontractingofwny@yahoo.com
Ron Stokes- Going Up Construction	electronically via Email c/o joel@cambriacontracting.com
Dawn Sanders - BMHA	electronically via Email at dsanders@bmha.ci.buffalo.ny.us
Modesto Candelario - BMHA	electronically via Email at mcandelario@bmha.ci.buffalo.ny.us
Maurice Garner – Urban Focus	electronically via Email at urbanfocus09@hotmail.com
Hormoz Mansouri, P.E - EI Team:	electronically via Email at hmansouri@eiteam.com
Daniel L. Baccari -EI Team	electronically via Email at dbaccari@eiteam.com
Dave Szuflita - EI Team	electronically via Email at dszuflita@eiteam.com
Shannon Walsh - EI Team	electronically via Email at swalsh@eiteam.com
All persons present, not listed above	

(Project Schedule is attached via separate PDF)

Site Drawing - For Building Location and Photograph Reference

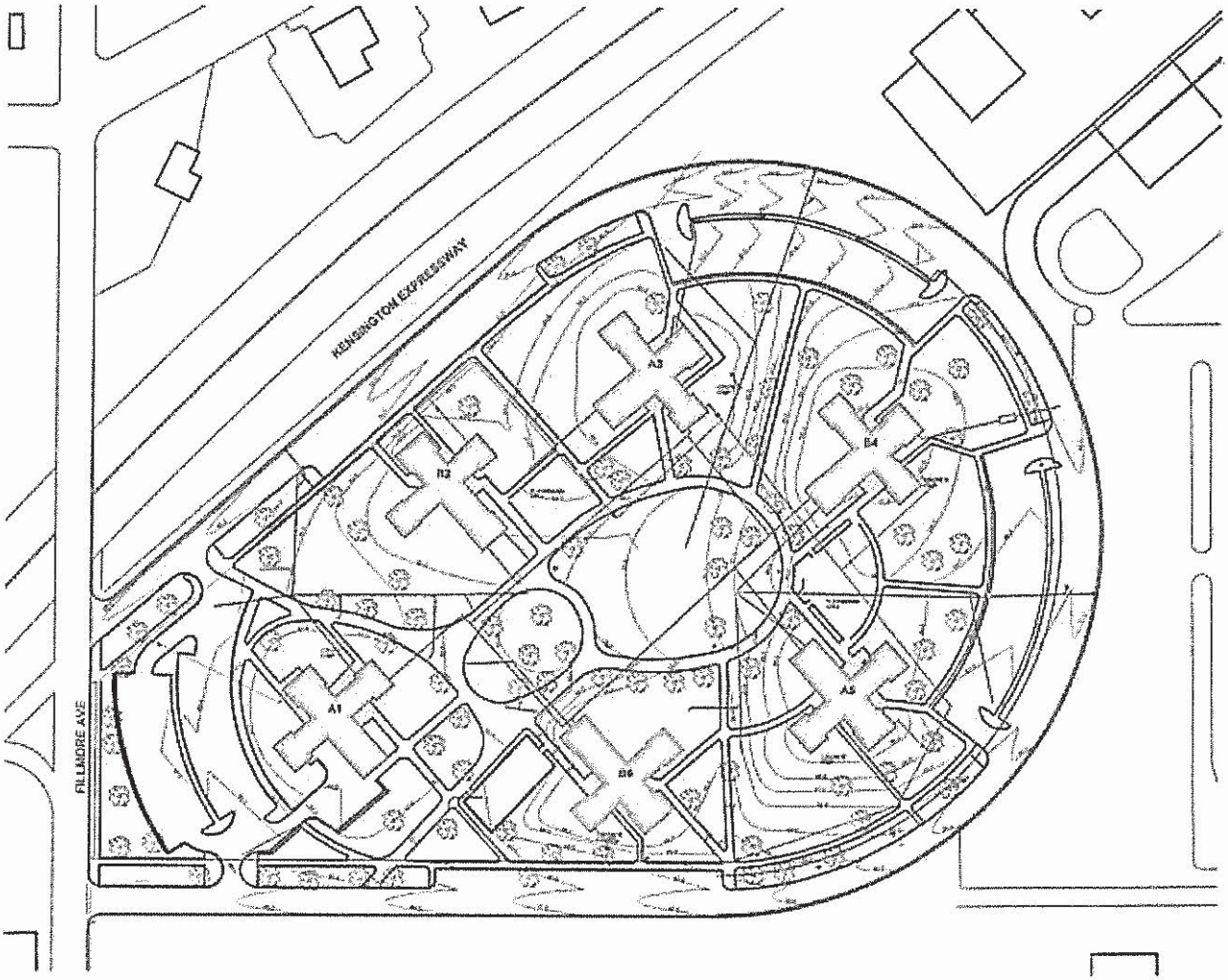

N SITE DEMO PLAN

Site Inspection Photos:



Water Connection: Photo taken from South side of site looking North.



Water Supply Hose: Photo taken from South side of site looking Northwest.

Temporary water lines MUST be protected from vehicular traffic. Contractor to provide ramps over the water lines.

jkolaga

meeting minutes - meeting 10.pdf
11/03/16 08:13 AM



Weekly Project Site Meeting – Meeting Minutes

HLM Holding – Demo and Abatement of Kensington Heights

EI Team

EI Team
2060 Sheridan Drive
Buffalo, NY 14223
Phone: (716) 876-4669

MINUTES of Meeting No. 10
Project No. 030024.01

Meeting Date: 10/6/2009 @ 9 AM

Location: Kensington Heights - Project Site
1827 Fillmore Avenue
Buffalo, NY

Attendees:

Joel Ruggiero, Project Manager	Cambria Construction	joel@cambriacontracting.com
Ernest Johnson, Partner	Johnson Contracting of WNY	johnsoncontractingofwny@yahoo.com
Maurice Garner, Compliance Monitor	Urban Focus	urbanfocus09@hotmail.com
Jessie Stokes, Compliance Monitor	Going Up Construction	Telephone: (716) 828-5391
Dave Szuflita, Project Manager	EI Team	dszuflita@eiteam.com
Shannon Walsh, Administrative Assistant	EI Team	swalsh@eiteam.com

General:

The purpose of the meeting was to review project progress since the last project meeting and observe the project site / work in progress.

Topics of Discussion:

Item 1	Status	Due	Responsibility
Building Abatement Status	Ongoing	Per Schedule	Cambria

Reviewed project progress regarding hazardous material abatement:

- Abatement of building B-6 is 100% complete.

  City of Buffalo representative and JMD were at site this week for clearance of B-6 and B-2.

- Abatement has begun on Bldg. A-3. Johnson Contracting reported that they are currently working on tile removals. Estimate completion of tiles 10/9/09.

  Johnson Contracting expects approximately 2-3 weeks to accomplish abatement of A-3 with estimated completion date at end of October. Unforeseen conditions (plaster walls/cabinetry on the floors) are slowing tile abatement on this building.

- Building B-4 is scheduled next for abatement. Johnson Contracting will be handling notification next week.

EI Team
2060 Sheridan Drive
Buffalo, NY 14223
Phone: (716) 876-4669

MINUTES of Meeting No. 10
Project No. 030024.01

Item 2	Status	Due	Responsibility
Project Schedule	Ongoing	During Project	Cambria

Reviewed the updated project schedule (attached). Project progress is on-schedule

Item 3	Status	Due	Responsibility
Site Work	Awaiting Permitting	Per Project Schedule	Cambria

Previous Comments:

Storm Water Discharge Permit:

Cambria Contracting will submit letter from City of Buffalo to DEC once it is received.

Curb Removals:

Cambria requested direction on curb removals adjacent to the existing City of Buffalo sidewalk to remain, located adjacent to the South entry to the site. Removal of this curb will damage the existing sidewalk. EI Team is working with the City of Buffalo to make a determination. EI Team will respond to Cambria with decision.

Water Service:

EI Team directed Cambria not to demolish or damage the existing water service line which is located below the existing perimeter roadway (which currently serves the existing fire hydrants and the site meter pit), until such time as it's current condition can be determined. If it is determined that the condition of this system is adequate for reuse for future development, then it will remain in place and not be demolished.

EI Team is in continuing talks with the City of Buffalo Division of Water to determine the condition of the existing water service mains, ownership and future steps.

Time Capsule:

Cambria removed cornerstone and time capsule per specifications. The cornerstone and time capsule have been moved to a secure location in their shop. EI Team requests that Cambria continues to hold on to the cornerstone and time capsule until further notice.

Water Hoses:

EI Team passed along message from City of Buffalo Water Department that Cambria needs to place ramps for hoses so that trucks/vehicles are not driving over the hoses causing surges.

Roadway Removal:

EI Team is working on gathering information on what is included in any roadway removal.

EI Team
2060 Sheridan Drive
Buffalo, NY 14223
Phone: (716) 876-4669

MINUTES of Meeting No. 10
Project No. 030024.01

New Comments:

Water Hoses:

Cambria states that ramps will be installed 10/6/09 to protect the water hose.

Topsoil:

Silt fence materials have arrived at the site. Installation began on 10/5/09 and is approximately 1/3 complete.
Cambria Contracting states that they are hoping to start stripping topsoil at the site during the week of October 5, 2009.

Piping test:

Cambria Contracting to get CEM to test for PCBs in Building B-4. Cambria brought up that they also need pipes in Building A-1 tested as well.

Fiber Optic Cable:

Cambria Contracting states that while installing the silt fence on the South Side of the property, Fiber optic cable was found to be present. The cable is approximately 1 foot from the DI and Buried approximately 1 foot. Work in this area was halted as they believe this was cable going to ECMC. Utility will be on site on Thursday 10/8/09 to mark location of cable.

Item 4	Status	Due	Responsibility
Site Observations	Ongoing	During Project	EI Team / Cambria

EI Team walked the site and photographed current status:

- Abatement is complete at Building B-6. Some non-contaminated debris is visible at Building B-6.
- Building A-3 abatement has begun. Some window removal on first floor is evident..
- Majority of hose from fire hydrant has been moved to side of the road to avoid vehicle traffic.
- Silt fence installation is taking place on the South and East sides of the property.

Photos of site inspection attached.

End of topics

The next project meeting (Monthly Meeting) is scheduled for Tuesday, October 15, 2009, 9:00 am, at the construction trailer on the project site.

EI Team
2060 Sheridan Drive
Buffalo, NY 14223
Phone: (716) 876-4669

MINUTES of Meeting No. 10
Project No. 030024.01

Respectfully submitted,

David Szuflita

David Szuflita - Project Manager
E.I. Team

Shannon Walsh

Shannon Walsh – Administrative Assistant
E.I. Team

Attached: Project Schedule (separate document), Site Map & Photos of site inspection.

Note: Minutes shall stand as reported herein unless revisions are received within seven days of issue date

Copies: Project File

Bill Eichhorn - Cambria Contracting	electronically via Email at weichhorn@cambriacontracting.com
Joel Ruggiero - Cambria	electronically via Email at joel@cambriacontracting.com
Ernst Johnson - Johnson Contracting of WNY	electronically via Email at johnsoncontractingofwny@yahoo.com
Ron Stokes- Going Up Construction	electronically via Email c/o joel@cambriacontracting.com
Dawn Sanders - BMHA	electronically via Email at dsanders@bmha.ci.buffalo.ny.us
Modesto Candelario - BMHA	electronically via Email at mcandelario@bmha.ci.buffalo.ny.us
Maurice Garner – Urban Focus	electronically via Email at urbanfocus09@hotmail.com
Hormoz Mansouri, P.E - EI Team:	electronically via Email at hmansouri@eiteam.com
Daniel L. Baccari -EI Team	electronically via Email at dbaccari@eiteam.com
Dave Szuflita - EI Team	electronically via Email at dszuflita@eiteam.com
Shannon Walsh - EI Team	electronically via Email at swalsh@eiteam.com
All persons present, not listed above	

(Project Schedule is attached via separate PDF)

Site Drawing - For Building Location and Photograph Reference

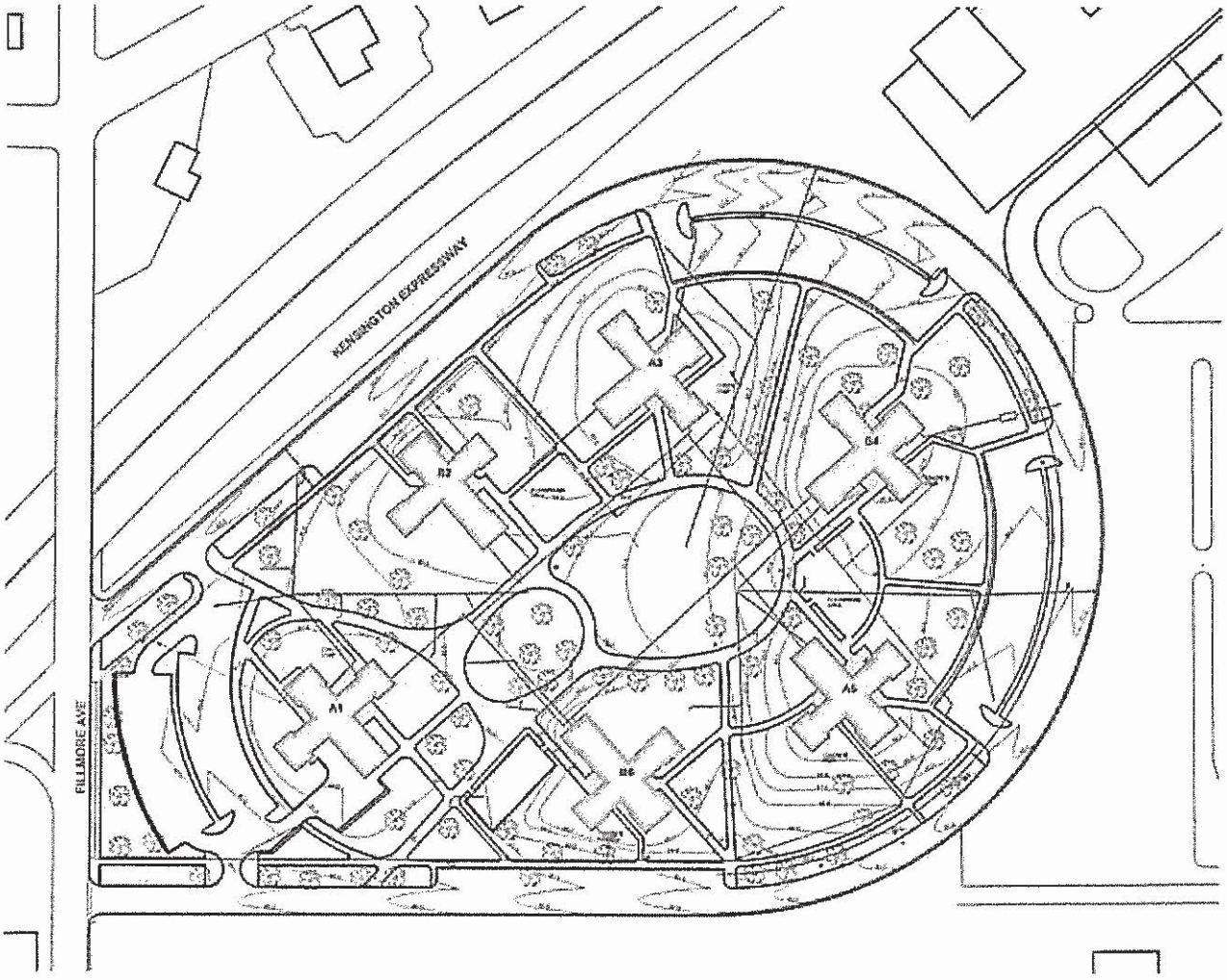

SITE DEMO PLAN

Site Inspection Photos:



Building A-3: Photo taken from North side of site looking Southeast.

Abatement has begun. Scheduled for completion at the end of October.



Building B-6: Photo taken from South side of site looking North.

Abatement has been completed. Waiting for letter clearing the building.



Silt fence installation is proceeding. Approximately 30% complete.



Typical catch basin being exposed and cleaned. Silt fence will surround the catch basin as temporary erosion control.



Silt fence installation is proceeding. Approximately 30% complete.



Typical catch basin being exposed and cleaned. Silt fence will surround the catch basin as temporary erosion control.

jkolaga

meeting minutes - meeting 11.pdf
11/03/16 08:13 AM



Weekly Project Site Meeting – Meeting Minutes

HLM Holding – Demo and Abatement of Kensington Heights

EI Team

EI Team
2060 Sheridan Drive
Buffalo, NY 14223
Phone: (716) 876-4669

MINUTES of Meeting No. 11
Project No. 030024.01

Meeting Date: 10/13/2009 @ 9 AM

Location: Kensington Heights - Project Site
1827 Fillmore Avenue
Buffalo, NY

Attendees:

Joel Ruggiero, Project Manager	Cambria Construction	joel@cambriacontracting.com
Ernest Johnson, Partner	Johnson Contracting of WNY	johnsoncontractingofwny@yahoo.com
Maurice Garner, Compliance Monitor	Urban Focus	urbanfocus09@hotmail.com
Jessie Stokes, Compliance Monitor	Going Up Construction	Telephone: (716) 828-5391
Dave Szuflita, Project Manager	EI Team	dszuflita@eiteam.com
Shannon Walsh, Administrative Assistant	EI Team	swalsh@eiteam.com

General:

The purpose of the meeting was to review project progress since the last project meeting and observe the project site / work in progress.

Topics of Discussion:

Item 1	Status	Due	Responsibility
Building Abatement Status	Ongoing	Per Schedule	Cambria

Reviewed project progress regarding hazardous material abatement:

- Abatement of building B-6 is 100% complete. Johnson Contracting received clearance letter and will forward to Cambria. Clearance letters will now incorporate entire building, not just specific tasks in the building.

- Abatement has begun on Bldg. A-3. Johnson Contracting reported that they are currently working on tile removals. Tiles expected to be completed on 10/13/09.

  Johnson Contracting will begin work on boiler room on 10/14/09 and expects approximately 2weeks to accomplish abatement of A-3 with estimated completion date at end of October. Unforeseen conditions (plaster walls/cabinetry on the floors) are slowing tile abatement on this building.

- Building B-4 is scheduled next for abatement. Johnson Contracting will be handling notification next week.

EI Team
2060 Sheridan Drive
Buffalo, NY 14223
Phone: (716) 876-4669

MINUTES of Meeting No. 11
Project No. 030024.01

Item 2	Status	Due	Responsibility
Project Schedule	Ongoing	During Project	Cambria

Reviewed the updated project schedule (attached). Project progress is on-schedule

Item 3	Status	Due	Responsibility
Site Work	Awaiting Permitting	Per Project Schedule	Cambria

Previous Comments:

Storm Water Discharge Permit:

Cambria Contracting has received verbal clearance and will submit letter from City of Buffalo / DEC once it is received. Waiting on City of Buffalo for inspection of silt fence installation.

Curb Removals:

Cambria requested direction on curb removals adjacent to the existing City of Buffalo sidewalk to remain, located adjacent to the South entry to the site. Removal of this curb will damage the existing sidewalk. EI Team is working with the City of Buffalo to make a determination. EI Team will respond to Cambria with decision.

Water Service:

EI Team directed Cambria not to demolish or damage the existing water service line which is located below the existing perimeter roadway (which currently serves the existing fire hydrants and the site meter pit), until such time as it's current condition can be determined. If it is determined that the condition of this system is adequate for reuse for future development, then it will remain in place and not be demolished.

EI Team is in continuing talks with the City of Buffalo Division of Water to determine the condition of the existing water service mains, ownership and future steps.

Time Capsule:

Cambria removed cornerstone and time capsule per specifications. The cornerstone and time capsule have been moved to a secure location in their shop. EI Team requests that Cambria continues to hold on to the cornerstone and time capsule until further notice.

Roadway Removal:

EI Team is working on gathering information on what is included in any roadway removal.

New Comments:

Water Hoses:

EI Team
2060 Sheridan Drive
Buffalo, NY 14223
Phone: (716) 876-4669

MINUTES of Meeting No. 11
Project No. 030024.01

Cambria states that ramps will be installed 10/6/09 to protect the water hose. Currently, the hose is not in an area where trucks/vehicles would drive over it, however, Cambria does have the ramps on site should the hose need to be moved.

Topsoil:

Silt fence materials have arrived at the site. Installation began on 10/5/09 and is 100% complete. Cambria Contracting states stripping of topsoil began on 10/8/09.

Piping test:

Cambria Contracting to get CEM to test for PCBs in Building B-4. Cambria brought up that they also need pipes in Building A-1 tested as well.

Fiber Optic Cable:

Cambria Contracting states that while installing the silt fence on the South Side of the property, Fiber optic cable was found to be present. The cable is approximately 1 foot from the DI and Buried approximately 1 foot. Work in this area was halted as they believe this was cable going to ECMC. Utility will be on site on Thursday 10/8/09 to mark location of cable. Fibertech was at the site and marked the location of the fiber optic cable. Cambria has marked up the plans with location of the cable – no damage was done.

Item 4	Status	Due	Responsibility
Site Observations	Ongoing	During Project	EI Team / Cambria

EI Team walked the site and photographed current status:

- Abatement is complete at Building B-6. Some non-contaminated debris is visible at Building B-6.
- Building A-3 abatement has begun. Some window removal on first floor is evident..
- Silt fence installation is complete; however there are some gaps around drainage areas that need to be filled in. Also, some areas of the fencing look to be loose and needs to be tightened.
- Large pile of topsoil is evident in the middle of the property.

Photos of site inspection attached.

End of topics

The next project meeting (Monthly Meeting) is scheduled for Tuesday, October 20, 2009, 9:00 am, at the construction trailer on the project site.

EI Team
2060 Sheridan Drive
Buffalo, NY 14223
Phone: (716) 876-4669

MINUTES of Meeting No. 11
Project No. 030024.01

Respectfully submitted,

David Szuflita

David Szuflita - Project Manager
E.I. Team

Shannon Walsh

Shannon Walsh – Administrative Assistant
E.I. Team

Attached: Project Schedule (separate document), Site Map & Photos of site inspection.

Note: Minutes shall stand as reported herein unless revisions are received within seven days of issue date

Copies:

Project File	
Bill Eichhorn - Cambria Contracting	electronically via Email at weichhorn@cambriacontracting.com
Joel Ruggiero - Cambria	electronically via Email at joel@cambriacontracting.com
Ernst Johnson - Johnson Contracting of WNY	electronically via Email at johnsoncontractingofwny@yahoo.com
Ron Stokes- Going Up Construction	electronically via Email c/o joel@cambriacontracting.com
Dawn Sanders - BMHA	electronically via Email at dsanders@bmha.ci.buffalo.ny.us
Modesto Candelario - BMHA	electronically via Email at mcandelario@bmha.ci.buffalo.ny.us
Maurice Garner – Urban Focus	electronically via Email at urbanfocus09@hotmail.com
Hormoz Mansouri, P.E - EI Team:	electronically via Email at hmansouri@eiteam.com
Daniel L. Baccari -EI Team	electronically via Email at dbaccari@eiteam.com
Dave Szuflita - EI Team	electronically via Email at dszuflita@eiteam.com
Shannon Walsh - EI Team	electronically via Email at swalsh@eiteam.com
All persons present, not listed above	

(Project Schedule is attached via separate PDF)

Site Drawing - For Building Location and Photograph Reference

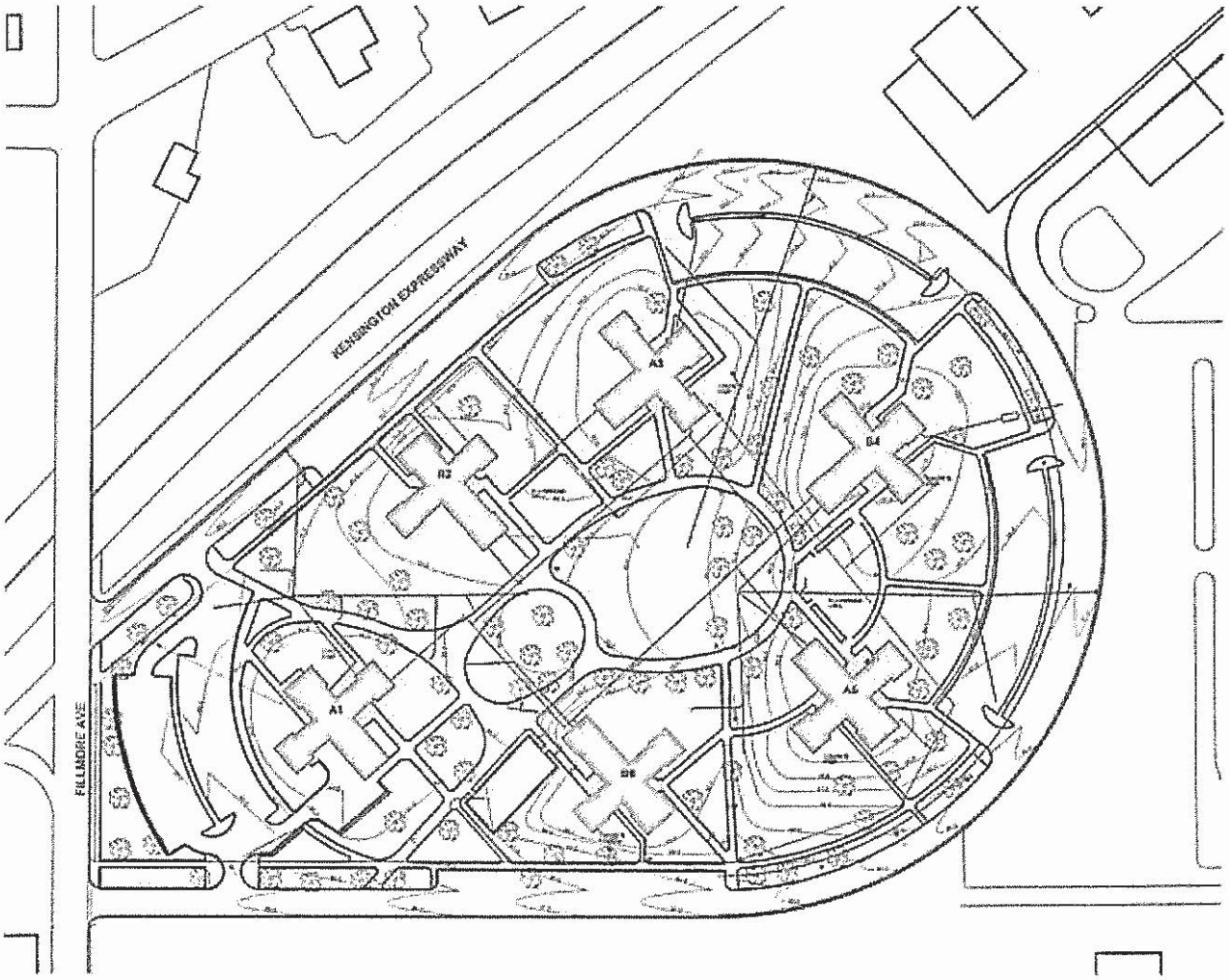

Site Inspection Photos:



Building A-3: Photo taken from North side of site looking Southeast.

Abatement is underway. Scheduled for completion at the end of October.



Building B-6: Photo taken from South side of site looking North.

Abatement has been completed. Some non-contaminated debris is visible.



Damaged catch basin South of Building B-6.
Replacement of the catch basin needs to be addressed and the debris needs to be removed.





Silt fence has been installed. The silt fence needs to be adjusted to remove slack and spacing between sections.

jkolaga

meeting minutes - meeting 12.pdf
11/03/16 08:13 AM



Weekly Project Site Meeting – Meeting Minutes

HLM Holding – Demo and Abatement of Kensington Heights

EI Team

EI Team
2060 Sheridan Drive
Buffalo, NY 14223
Phone: (716) 876-4669

MINUTES of Meeting No. 12
Project No. 030024.01

Meeting Date: 10/20/2009 @ 9 AM

Location: Kensington Heights - Project Site
1827 Fillmore Avenue
Buffalo, NY

Attendees:

Joel Ruggiero, Project Manager	Cambria Construction	joel@cambriacontracting.com
Ray Johnson, Partner	Johnson Contracting of WNY	johnsoncontractingofwny@yahoo.com
Maurice Garner, Compliance Monitor	Urban Focus	urbanfocus09@hotmail.com
Jessie Stokes, Compliance Monitor	Going Up Construction	Telephone: (716) 828-5391
Dave Szuflita, Project Manager	EI Team	dszuflita@eiteam.com
Shannon Walsh, Administrative Assistant	EI Team	swalsh@eiteam.com

General:

The purpose of the meeting was to review project progress since the last project meeting and observe the project site / work in progress.

Topics of Discussion:

Item 1	Status	Due	Responsibility
Building Abatement Status	Ongoing	Per Schedule	Cambria

Reviewed project progress regarding hazardous material abatement:

- Abatement is ongoing at Bldg. A-3. Johnson Contracting reported that tile removal is complete, boiler room to be completed 10/21/09. Abatement of building excluding windows estimated completion on 10/23/09. Building 100% estimated completion date of 10/30/09.

- Building B-4 is scheduled next for abatement. Johnson Contracting expects to begin abatement work on this building on 10/26/09. Estimated completion by 11/26/09.

EI Team
2060 Sheridan Drive
Buffalo, NY 14223
Phone: (716) 876-4669

MINUTES of Meeting No. 12
Project No. 030024.01

Item 2	Status	Due	Responsibility
Project Schedule	Ongoing	During Project	Cambria

Reviewed the updated project schedule (attached). Project progress is on-schedule

Item 3	Status	Due	Responsibility
Site Work	Awaiting Permitting	Per Project Schedule	Cambria

Previous Comments:

Storm Water Discharge Permit:

Cambria Contracting has received verbal clearance from the City; still waiting for the letter from City of Buffalo. City of Buffalo will need to do inspection of silt fence installation.

Curb Removals:

Cambria requested direction on curb removals adjacent to the existing City of Buffalo sidewalk to remain, located adjacent to the South entry to the site. Removal of this curb will damage the existing sidewalk. EI Team is working with the City of Buffalo to make a determination. EI Team will respond to Cambria with decision.

Water Service:

EI Team directed Cambria not to demolish or damage the existing water service line which is located below the existing perimeter roadway (which currently serves the existing fire hydrants and the site meter pit), until such time as it's current condition can be determined. If it is determined that the condition of this system is adequate for reuse for future development, then it will remain in place and not be demolished.

EI Team is in continuing talks with the City of Buffalo Division of Water to determine the condition of the existing water service mains, ownership and future steps.

Time Capsule:

Cambria removed cornerstone and time capsule per specifications. The cornerstone and time capsule have been moved to a secure location in their shop. EI Team requests that Cambria continues to hold on to the cornerstone and time capsule until further notice.

Roadway Removal:

EI Team is working on gathering information on what is included in any roadway removal.

Water Hoses:

Currently, the hose is not in an area where trucks/vehicles would drive over it, however, Cambria does have the ramps on site should the hose need to be moved.

New Comments:

EI Team
2060 Sheridan Drive
Buffalo, NY 14223
Phone: (716) 876-4669

MINUTES of Meeting No. 12
Project No. 030024.01

Topsoil:

Silt fence installation is 100% complete. Cambria has tightened/ patched in problems areas. Cambria Contracting states stripping of topsoil is 100% complete.

Piping test:

Cambria Contracting to get CEM to test for PCBs in Building B-4. Cambria brought up that they also need pipes in Building A-1 tested as well.

Catch Basin:

EI Team noticed at 10/13/09 site visit that one of the catch basins south of Building B-6 had debris in the basin and damage. Cambria will remove debris and replace the cover with an undamaged cover.

Item 4	Status	Due	Responsibility
Contract Payments	New	ASAP	Cambria

Cambria Contracting was informed that EI Team had received complaints from subcontractors that they were not being paid.

Cambria stated that they will address this issue.

Item 5	Status	Due	Responsibility
Site Observations	Ongoing	During Project	EI Team / Cambria

EI Team walked the site and photographed current status:

- Abatement is complete at Building B-6.
- Building A-3 abatement is continuing.
- Silt fence installation is complete; repairs/tightening of fence have occurred.
- Large pile of topsoil is evident in the middle of the property.
- Concrete debris from walkway removal is being removed from the site.

Photos of site inspection attached.

End of topics

EI Team

Weekly Project Site Meeting – Meeting Minutes

HLM Holding – Demo and Abatement of Kensington Heights

EI Team
2060 Sheridan Drive
Buffalo, NY 14223
Phone: (716) 876-4669

MINUTES of Meeting No. 12
Project No. 030024.01

The next project meeting (Monthly Meeting) is s cheduled for Tuesday, October 27, 2009, 9:00 am, at the construction trailer on t he project site.

Respectfully submitted,

David Szuflita

David Szuflita - Project Manager
E.I. Team

Shannon Walsh

Shannon Walsh – Administrative Assistant
E.I. Team

Attached: Project Schedule (separate document), Site Map & Photos of site inspection.

Note: Minutes shall stand as reported herein unless revisions are received within seven days of issue date

Copies: Project File

Bill Eichhorn - Cambria Contracting	electronically via Email at weichhorn@cambriacontracting.com
Joel Ruggiero - Cambria	electronically via Email at joel@cambriacontracting.com
Ernst Johnson - Johnson Contracting of WNY	electronically via Email at johnsoncontractingofwny@yahoo.com
Ron Stokes- Going Up Construction	electronically via Email c/o joel@cambriacontracting.com
Dawn Sanders - BMHA	electronically via Email at dsanders@bmha.ci.buffalo.ny.us
Modesto Candelario - BMHA	electronically via Email at mcandelario@bmha.ci.buffalo.ny.us
Maurice Garner – Urban Focus	electronically via Email at urbanfocus09@hotmail.com
Hormoz Mansouri, P.E - EI Team:	electronically via Email at hmansouri@eiteam.com
Daniel L. Baccari -EI Team	electronically via Email at dbaccari@eiteam.com
Dave Szuflita - EI Team	electronically via Email at dszuflita@eiteam.com
Shannon Walsh - EI Team	electronically via Email at swalsh@eiteam.com
All persons present, not listed above	

(Project Schedule is attached via separate PDF)

Site Drawing - For Building Location and Photograph Reference

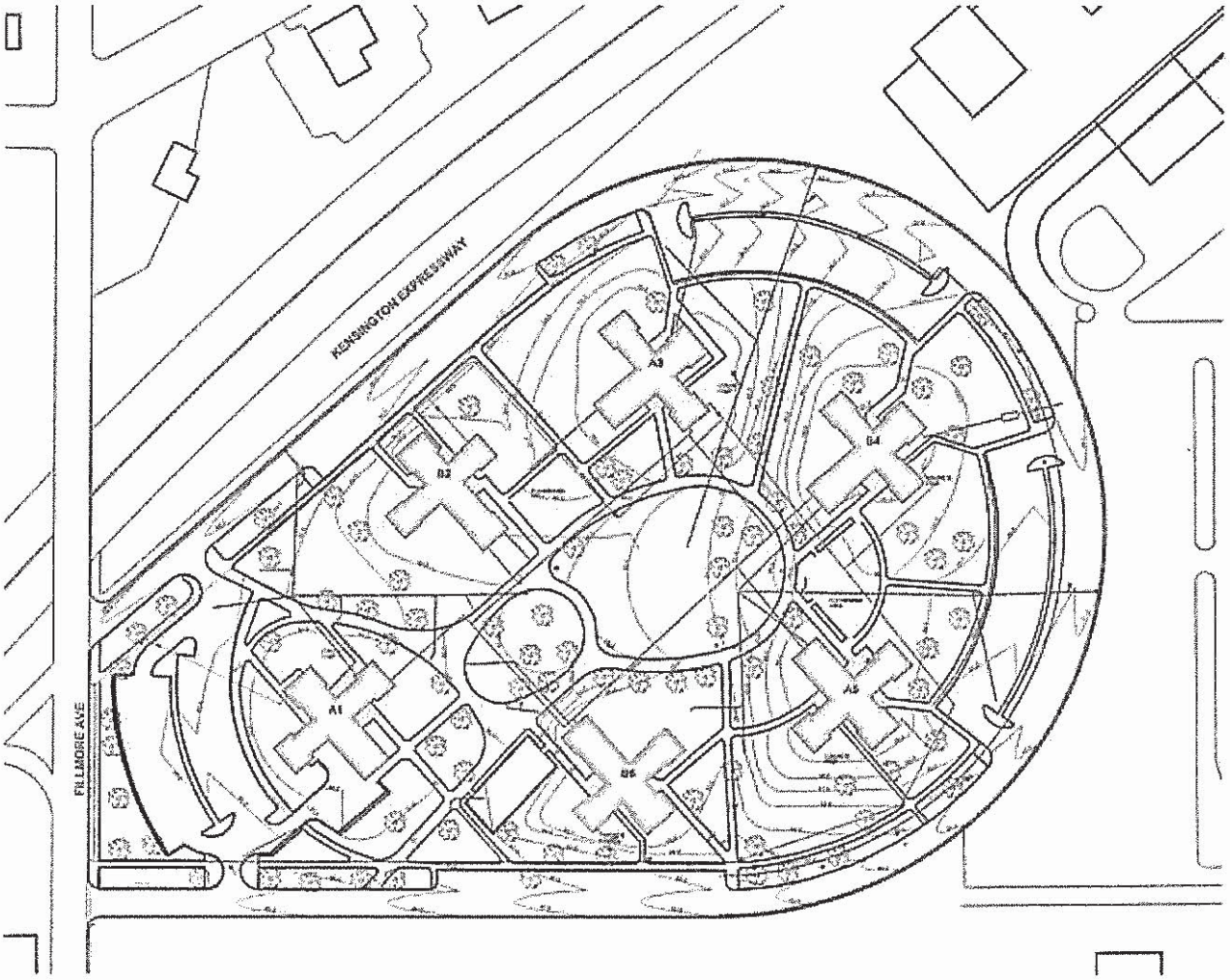

N SITE DEMO PLAN

Site Inspection Photos:



Building B-6: Photo taken from South side of site looking North.

Concrete walkways are being removed.



Building B-6: Photo taken from South side of site looking Northeast.

Concrete walkway debris is being hauled off site.



Non-contaminated debris is being removed from building B-6.

jkolaga

meeting minutes - meeting 14.pdf
11/03/16 08:13 AM



Weekly Project Site Meeting – Meeting Minutes

HLM Holding – Demo and Abatement of Kensington Heights

EI Team

EI Team
2060 Sheridan Drive
Buffalo, NY 14223
Phone: (716) 876-4669

MINUTES of Meeting No. 14
Project No. 030024.01

Meeting Date: 11/3/2009 @ 9 AM

Location: Kensington Heights - Project Site
1827 Fillmore Avenue
Buffalo, NY

Attendees:

Joel Ruggiero, Project Manager	Cambria Construction	joel@cambriacontracting.com
Ernest Johnson, Partner	Johnson Contracting of WNY	johnsoncontractingofwny@yahoo.com
Jessie Stokes, Compliance Monitor	Going Up Construction	Telephone: (716) 828-5391
Dave Szuflita, Project Manager	EI Team	dszuflita@eiteam.com
Shannon Walsh, Administrative Assistant	EI Team	swalsh@eiteam.com

General:

The purpose of the meeting was to review project progress since the last project meeting and observe the project site / work in progress.

Topics of Discussion:

Item 1	Status	Due	Responsibility
Building Abatement Status	Ongoing	Per Schedule	Cambria

Reviewed project progress regarding hazardous material abatement:

- Abatement is ongoing at Bldg. A-3. Johnson Contracting reported that tile removal, boiler room are complete. Windows and counterflashing will be 100% complete on 11/4/09.
- Building B-4 is scheduled next for abatement. Johnson Contracting began prepping on Thursday 10/29/09. Estimated completion by 11/26/09.
- Cambria Contracting to get JMD to test for PCBs in Building B-4. Cambria brought up that they also need Building A-1 tested as well. Cambria states that JMD will be at the site on Thursday, November 5 to inspect the buildings.

EI Team
2060 Sheridan Drive
Buffalo, NY 14223
Phone: (716) 876-4669

MINUTES of Meeting No. 14
Project No. 030024.01

Item 2	Status	Due	Responsibility
Project Schedule	Ongoing	During Project	Cambria

Reviewed the updated project schedule (attached). Project progress is on-schedule

Item 3	Status	Due	Responsibility
Site Work	Awaiting Permitting	Per Project Schedule	Cambria

Previous Comments:

Curb Removals:

Cambria requested direction on curb removals adjacent to the existing City of Buffalo sidewalk to remain, located adjacent to the South entry to the site. Removal of this curb will damage the existing sidewalk. EI Team is working with the City of Buffalo to make a determination. EI Team will respond to Cambria with decision.

Water Service:

EI Team directed Cambria not to demolish or damage the existing water service line which is located below the existing perimeter roadway (which currently serves the existing fire hydrants and the site meter pit), until such time as it's current condition can be determined. If it is determined that the condition of this system is adequate for reuse for future development, then it will remain in place and not be demolished.

EI Team is in continuing talks with the City of Buffalo Division of Water to determine the condition of the existing water service mains, ownership and future steps.

Time Capsule:

Cambria removed cornerstone and time capsule per specifications. The cornerstone and time capsule have been moved to a secure location in their shop. EI Team requests that Cambria continues to hold on to the cornerstone and time capsule until further notice.

Roadway Removal:

EI Team is working on gathering information on what is included in any roadway removal. Cambria states that there was mention of re-using roadway for future project. Cambria will issue change order proposal regarding this.

New Comments:

Silt Fence:

Wind damage from recent storm caused some damage to fence. Cambria has repaired any damage/loosening of the fence.

EI Team
2060 Sheridan Drive
Buffalo, NY 14223
Phone: (716) 876-4669

MINUTES of Meeting No. 14
Project No. 030024.01

Item 5	Status	Due	Responsibility
Site Observations	Ongoing	During Project	EI Team / Cambria

EI Team walked the site and photographed current status:

- Building A-3 abatement is continuing. Window removal is almost complete.
- Small non-contaminated debris piles are located outside of B-4 and B-5.
- Concrete debris from walkway removal has been removed from the site.

Photos of site inspection attached.

End of topics

The next project meeting (Monthly Meeting) is scheduled for Tuesday, November 10, 2009, 9:00 am, at the construction trailer on the project site.

Respectfully submitted,

David Szuflita

David Szuflita - Project Manager
E.I. Team

Shannon Walsh

Shannon Walsh – Administrative Assistant
E.I. Team

Attached: Project Schedule (separate document), Site Map & Photos of site inspection.

Note: Minutes shall stand as reported herein unless revisions are received within seven days of issue date

Copies: Project File
Bill Eichhorn - Cambria Contracting electronically via Email at weichhorn@cambriacontracting.com

EI Team
2060 Sheridan Drive
Buffalo, NY 14223
Phone: (716) 876-4669

MINUTES of Meeting No. 14
Project No. 030024.01

Joel Ruggiero - Cambria	electronically via Email at joel@cambriacontracting.com
Ernst Johnson - Johnson Contracting of WNY	electronically via Email at johnsoncontractingofwny@yahoo.com
Ron Stokes- Going Up Construction	electronically via Email c/o joel@cambriacontracting.com
Dawn Sanders - BMHA	electronically via Email at dsanders@bmha.ci.buffalo.ny.us
Modesto Candelario - BMHA	electronically via Email at mcandelario@bmha.ci.buffalo.ny.us
Maurice Garner – Urban Focus	electronically via Email at urbanfocus09@hotmail.com
Hormoz Mansouri, P.E - EI Team:	electronically via Email at hmansouri@eiteam.com
Daniel L. Baccari -EI Team	electronically via Email at dbaccari@eiteam.com
Dave Szuflita - EI Team	electronically via Email at dszuflita@eiteam.com
Shannon Walsh - EI Team	electronically via Email at swalsh@eiteam.com
All persons present, not listed above	

(Project Schedule is attached via separate PDF)

Site Drawing - For Building Location and Photograph Reference

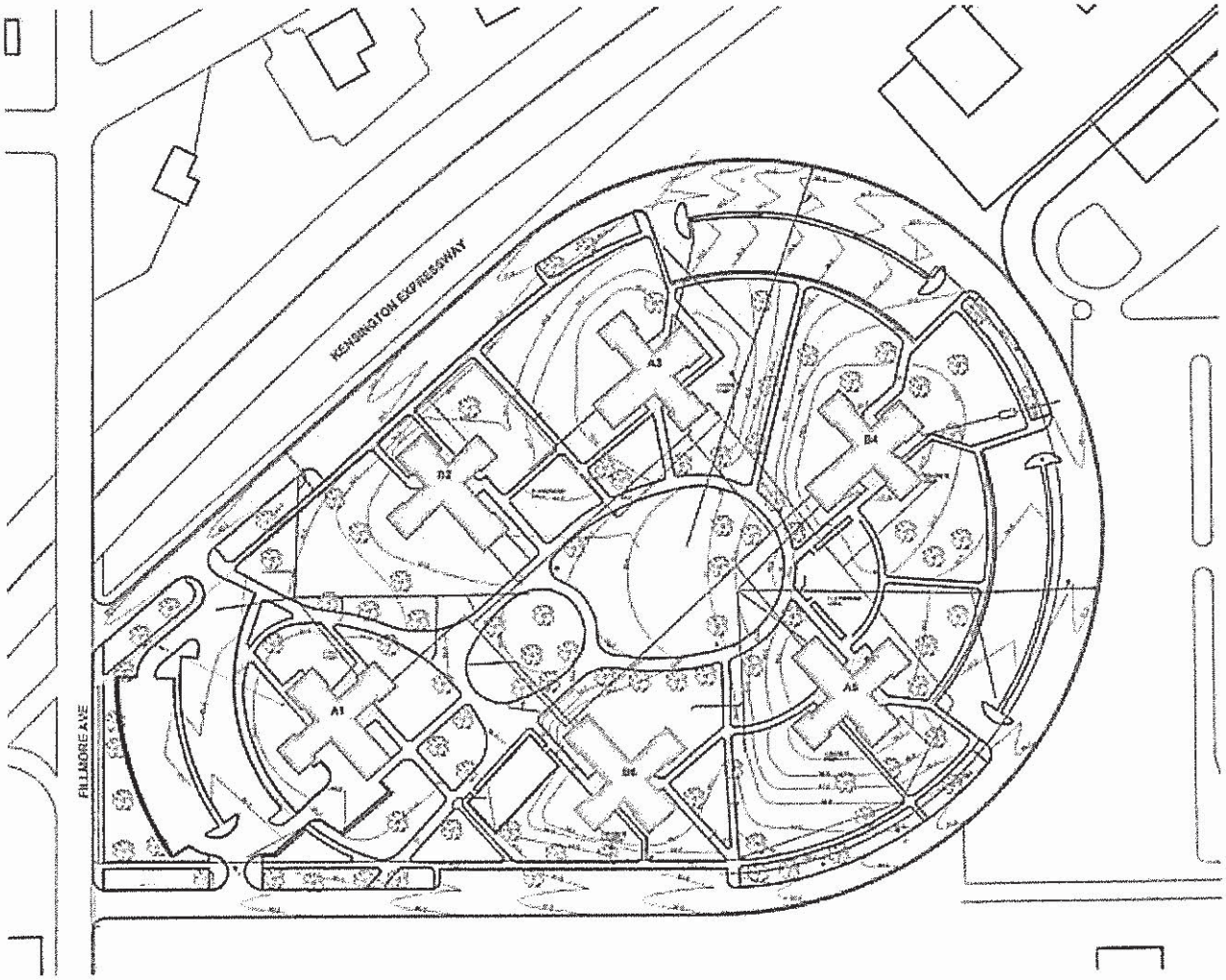

N

SITE DEMO PLAN

Site Inspection Photos:



Building A-5: Photo taken from East side of site looking West.

Contractor is prepping the building by removing non-hazardous material from the building.



Building B-4: Photo taken from Northeast side of site looking Southwest.

Building is being prepped. Abatement to begin this week.



Photo taken along South drive looking West.

Silt fence was damaged during recent wind storms and is being re-adjusted.

jkolaga

meeting minutes - meeting 15.pdf
11/03/16 08:13 AM



Weekly Project Site Meeting – Meeting Minutes

HLM Holding – Demo and Abatement of Kensington Heights

EI Team

EI Team
2060 Sheridan Drive
Buffalo, NY 14223
Phone: (716) 876-4669

MINUTES of Meeting No. 15
Project No. 030024.01

Meeting Date: 11/10/2009 @ 9 AM

Location: Kensington Heights - Project Site
1827 Fillmore Avenue
Buffalo, NY

Attendees:

Joel Ruggiero, Project Manager	Cambria Construction	joel@cambriacontracting.com
Ernest Johnson, Partner	Johnson Contracting of WNY	johnsoncontractingofwny@yahoo.com
Jessie Stokes, Compliance Monitor	Going Up Construction	Telephone: (716) 828-5391
Dave Szuflita, Project Manager	EI Team	dszuflita@eiteam.com
Shannon Walsh, Administrative Assistant	EI Team	swalsh@eiteam.com

General:

The purpose of the meeting was to review project progress since the last project meeting and observe the project site / work in progress.

Topics of Discussion:

Item 1	Status	Due	Responsibility
Building Abatement Status	Ongoing	Per Schedule	Cambria

Reviewed project progress regarding hazardous material abatement:

- Abatement is complete at Bldg. A-3. Clearance letter should be sent to EI Team by 11/13/09.
- Building B-4 abatement has started. Floor tile should be completed by 11/13/09. Estimated completion of windows & counterflashing by 11/20/09.
- Prep of Building A-5 has begun. Estimated start of abatement on 11/23/09. Estimated completion mid-December 2009.
- Cambria Contracting states that JMD was on site to inspect the PCBs. States samples were taken from each building and results are expected by 11/12/09.

EI Team
2060 Sheridan Drive
Buffalo, NY 14223
Phone: (716) 876-4669

MINUTES of Meeting No. 15
Project No. 030024.01

Item 2	Status	Due	Responsibility
Project Schedule	Ongoing	During Project	Cambria

Reviewed the updated project schedule (attached). Project progress is on-schedule

Item 3	Status	Due	Responsibility
Site Work	Ongoing	Per Project Schedule	Cambria

Previous Comments:

Curb Removals:

Cambria requested direction on curb removals adjacent to the existing City of Buffalo sidewalk to remain, located adjacent to the South entry to the site. Removal of this curb will damage the existing sidewalk. EI Team is working with the City of Buffalo to make a determination. EI Team will respond to Cambria with decision.

Water Service:

EI Team directed Cambria not to demolish or damage the existing water service line which is located below the existing perimeter roadway (which currently serves the existing fire hydrants and the site meter pit), until such time as it's current condition can be determined. If it is determined that the condition of this system is adequate for reuse for future development, then it will remain in place and not be demolished.

EI Team is in continuing talks with the City of Buffalo Division of Water to determine the condition of the existing water service mains, ownership and future steps.

Time Capsule:

Cambria removed cornerstone and time capsule per specifications. The cornerstone and time capsule have been moved to a secure location in their shop. EI Team requests that Cambria continues to hold on to the cornerstone and time capsule until further notice.

Roadway Removal:

EI Team is working on gathering information on what is included in any roadway removal. Cambria states that there was mention of re-using roadway for future project. Cambria will issue change order proposal regarding this.

New Comments:

Silt Fence:

Cambria checks and repairs fence if necessary on daily basis.

EI Team
2060 Sheridan Drive
Buffalo, NY 14223
Phone: (716) 876-4669

MINUTES of Meeting No. 15
Project No. 030024.01

Item 5	Status	Due	Responsibility
Site Observations	Ongoing	During Project	EI Team / Cambria

EI Team walked the site and photographed current status:

- Building A-3 abatement is complete. Clean up of site is occurring.
- Small non-contaminated debris piles are located outside of B-4 andA-5.
- Small pile of vehicle tires located outside of Building A-5.
- Some lower level windows and frames have been removed from Building B-4.
- Noticed some garbage around perimeter of site that should be picked up.

Photos of site inspection attached.

End of topics

The next project meeting (Monthly Meeting) is scheduled for Tuesday, November 17, 2009, 9:00 am, at the construction trailer on the project site.

Respectfully submitted,

David Szuflita

David Szuflita - Project Manager
E.I. Team

Shannon Walsh

Shannon Walsh – Administrative Assistant
E.I. Team

Attached: Project Schedule (separate document), Site Map & Photos of site inspection.

Note: Minutes shall stand as reported herein unless revisions are received within seven days of issue date

EI Team
2060 Sheridan Drive
Buffalo, NY 14223
Phone: (716) 876-4669

MINUTES of Meeting No. 15
Project No. 030024.01

Copies:	Project File	
	Bill Eichhorn - Cambria Contracting	electronically via Email at weichhorn@cambriacontracting.com
	Joel Ruggiero - Cambria	electronically via Email at joel@cambriacontracting.com
	Ernst Johnson - Johnson Contracting of WNY	electronically via Email at johnsoncontractingofwny@yahoo.com
	Ron Stokes- Going Up Construction	electronically via Email c/o joel@cambriacontracting.com
	Dawn Sanders - BMHA	electronically via Email at dsanders@bmha.ci.buffalo.ny.us
	Modesto Candelario - BMHA	electronically via Email at mcandelario@bmha.ci.buffalo.ny.us
	Maurice Garner – Urban Focus	electronically via Email at urbanfocus09@hotmail.com
	Hormoz Mansouri, P.E - EI Team:	electronically via Email at hmansouri@eiteam.com
	Daniel L. Baccari -EI Team	electronically via Email at dbaccari@eiteam.com
	Dave Szuflita - EI Team	electronically via Email at dszuflita@eiteam.com
	Shannon Walsh - EI Team	electronically via Email at swalsh@eiteam.com
	All persons present, not listed above	

MINUTES of Meeting No. 15
Project No. 030024.01

(Project Schedule is attached via separate PDF)

Site Drawing - For Building Location and Photograph Reference

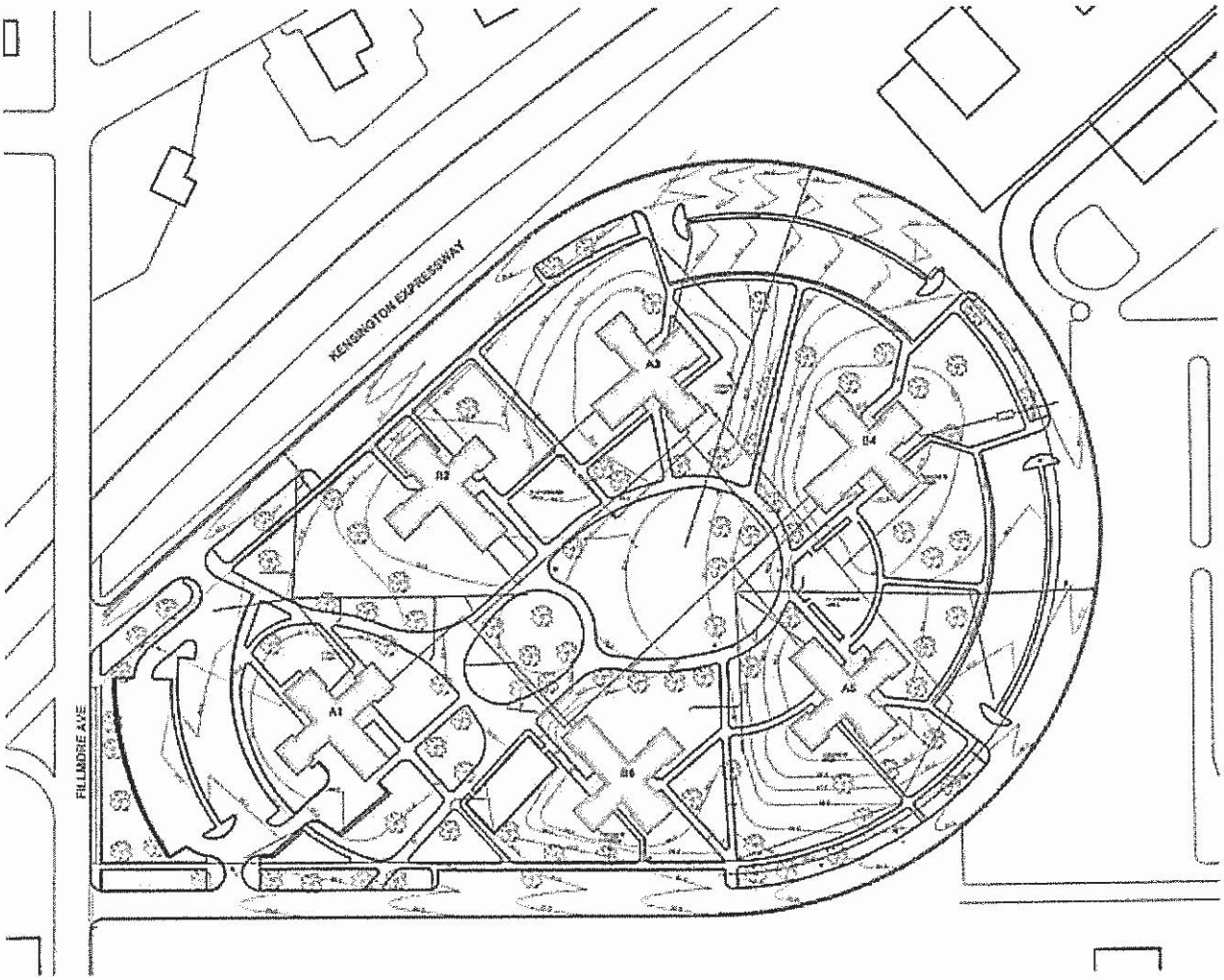

Site Inspection Photos:



Building B-4: Photo taken from East side of site looking West.

Abatement is ongoing.
Contractor is prepping the building by removing non-hazardous material from the building.



Building A-5: Photo taken from Southeast side of site looking Northwest.

Contractor is prepping the building by removing non-hazardous material from the building including a stockpile of old tires.

jkolaga

meeting minutes - meeting 16.pdf
11/03/16 08:14 AM



Weekly Project Site Meeting – Meeting Minutes

HLM Holding – Demo and Abatement of Kensington Heights

EI Team

EI Team
2060 Sheridan Drive
Buffalo, NY 14223
Phone: (716) 876-4669

MINUTES of Meeting No. 16
Project No. 030024.01

Meeting Date: 11/17/2009 @ 9 AM

Location: Kensington Heights - Project Site
1827 Fillmore Avenue
Buffalo, NY

Attendees:

Joel Ruggiero, Project Manager	Cambria Construction	joel@cambriacontracting.com
Ray Johnson, Partner	Johnson Contracting of WNY	johnsoncontractingofwny@yahoo.com
Jessie Stokes, Compliance Monitor	Going Up Construction	Telephone: (716) 828-5391
Dave Szuflita, Project Manager	EI Team	dszuflita@eiteam.com
Shannon Walsh, Administrative Assistant	EI Team	swalsh@eiteam.com

General:

The purpose of the meeting was to review project progress since the last project meeting and observe the project site / work in progress.

Topics of Discussion:

Item 1	Status	Due	Responsibility
Building Abatement Status	Ongoing	Per Schedule	Cambria

Reviewed project progress regarding hazardous material abatement:

- Building B-4 abatement has started. Johnson Contracting is currently working on the basement. Estimated completion of windows & counterflashing by 11/25/09.
- Prep of Building A-5 has begun. Estimated start of abatement on 11/30/09. Estimated completion 12/18/09.
- Cambria Contracting states that JMD was on site to inspect the PCBs. States samples were taken from each building and results are expected by 11/12/09. JMD returned to site 11/11/09 to do additional testing. JMD was supposed to test transformer and concrete on first visit, however, only tested transformer. Results should be in by 11/20/09.

EI Team
2060 Sheridan Drive
Buffalo, NY 14223
Phone: (716) 876-4669

MINUTES of Meeting No. 16
Project No. 030024.01

Item 2	Status	Due	Responsibility
Project Schedule	Ongoing	During Project	Cambria

Reviewed the updated project schedule (attached). Project progress is on-schedule

Item 3	Status	Due	Responsibility
Site Work	Ongoing	Per Project Schedule	Cambria

Previous Comments:

Curb Removals:

Cambria requested direction on curb removals adjacent to the existing City of Buffalo sidewalk to remain, located adjacent to the South entry to the site. Removal of this curb will damage the existing sidewalk. EI Team is working with the City of Buffalo to make a determination. EI Team will respond to Cambria with decision.

Water Service:

EI Team directed Cambria not to demolish or damage the existing water service line which is located below the existing perimeter roadway (which currently serves the existing fire hydrants and the site meter pit), until such time as it's current condition can be determined. If it is determined that the condition of this system is adequate for reuse for future development, then it will remain in place and not be demolished.

EI Team is in continuing talks with the City of Buffalo Division of Water to determine the condition of the existing water service mains, ownership and future steps.

Time Capsule:

Cambria removed cornerstone and time capsule per specifications. The cornerstone and time capsule have been moved to a secure location in their shop. EI Team requests that Cambria continues to hold on to the cornerstone and time capsule until further notice.

Roadway Removal:

EI Team is working on gathering information on what is included in any roadway removal. Cambria states that there was mention of re-using roadway for future project. Cambria will issue change order proposal regarding this.

New Comments:

Silt Fence:

Cambria checks and repairs fence if necessary on daily basis.

Fire Hydrant:

City of Buffalo installed a new fire hydrant on site.

EI Team
2060 Sheridan Drive
Buffalo, NY 14223
Phone: (716) 876-4669

MINUTES of Meeting No. 16
Project No. 030024.01

Item 5	Status	Due	Responsibility
Site Observations	Ongoing	During Project	EI Team / Cambria

EI Team walked the site and photographed current status:

- Building A-3 abatement is complete. Clean up of site is complete.
- Small pile of vehicle tires located outside of Building A-5. Tires will be taken to Cambria's site for re-use.
- Some lower level windows and frames have been removed from Building B-4.

Photos of site inspection attached.

End of topics

The next project meeting (Monthly Meeting) is scheduled for Tuesday, November 24, 2009, 9:00 am, at the construction trailer on the project site.

Respectfully submitted,

David Szuflita

David Szuflita - Project Manager
E.I. Team

Shannon Walsh

Shannon Walsh – Administrative Assistant
E.I. Team

Attached: Project Schedule (separate document), Site Map & Photos of site inspection.

Note: Minutes shall stand as reported herein unless revisions are received within seven days of issue date

Copies: Project File

EI Team
2060 Sheridan Drive
Buffalo, NY 14223
Phone: (716) 876-4669

MINUTES of Meeting No. 16
Project No. 030024.01

Bill Eichhorn - Cambria Contracting	electronically via Email at weichhorn@cambriacontracting.com
Joel Ruggiero - Cambria	electronically via Email at joel@cambriacontracting.com
Ernst Johnson - Johnson Contracting of WNY	electronically via Email at johnsoncontractingofwny@yahoo.com
Ron Stokes- Going Up Construction	electronically via Email c/o joel@cambriacontracting.com
Dawn Sanders - BMHA	electronically via Email at dsanders@bmha.ci.buffalo.ny.us
Modesto Candelario - BMHA	electronically via Email at mcandelario@bmha.ci.buffalo.ny.us
Maurice Garner – Urban Focus	electronically via Email at urbanfocus09@hotmail.com
Hormoz Mansouri, P.E - EI Team:	electronically via Email at hmansouri@eiteam.com
Daniel L. Baccari -EI Team	electronically via Email at dbaccari@eiteam.com
Dave Szuflita - EI Team	electronically via Email at dszuflita@eiteam.com
Shannon Walsh - EI Team	electronically via Email at swalsh@eiteam.com
All persons present, not listed above	

(Project Schedule is attached via separate PDF)

Site Drawing - For Building Location and Photograph Reference

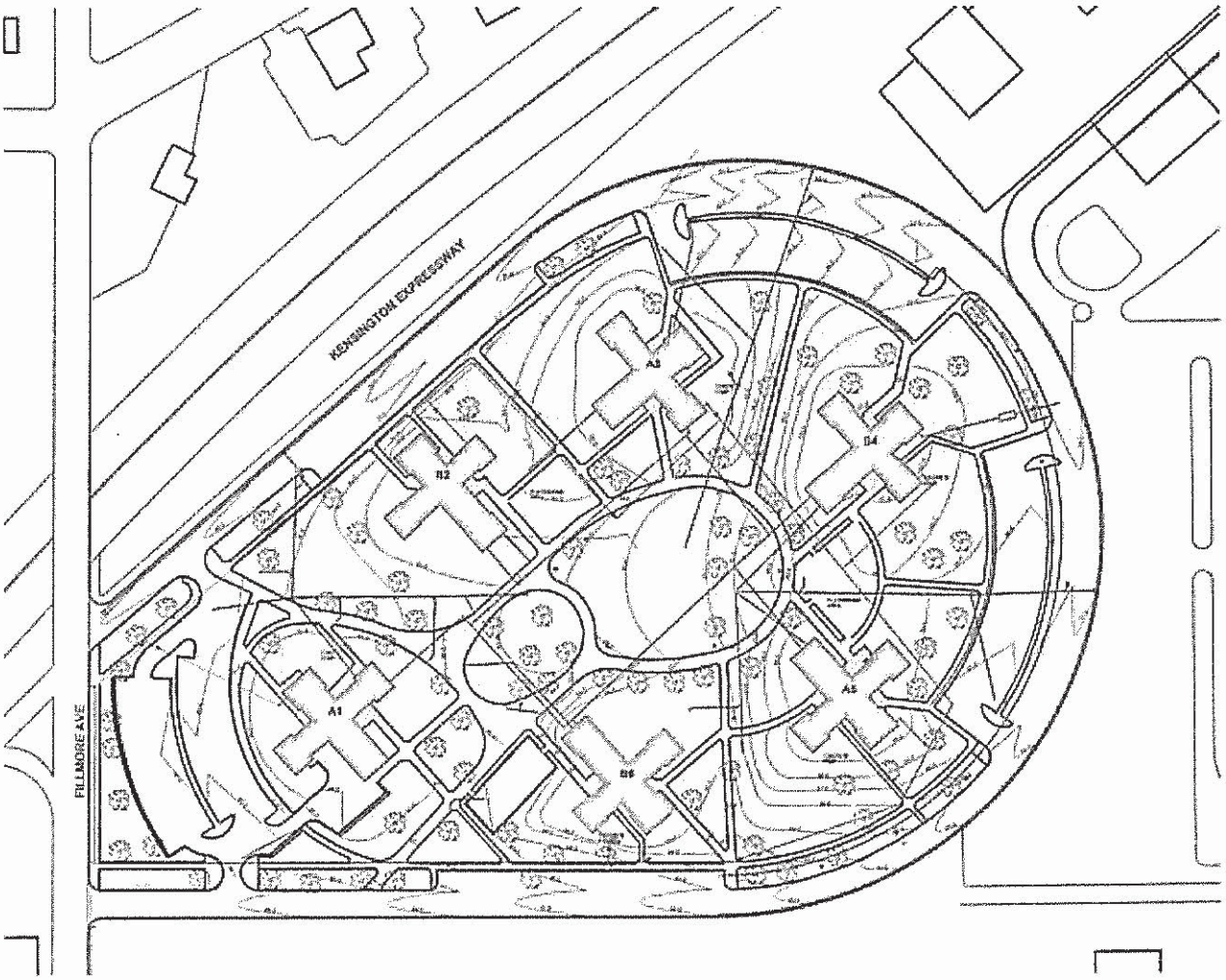

N SITE DEMO PLAN

Site Inspection Photos:



Building B-4: Photo taken from East side of site looking West.

Abatement is ongoing.
Contractor is looking for completion by November 25, 2009



Building A-5: Photo taken from East side of site looking Southwest.

Contractor is prepping the building by removing non-hazardous material from the building. Abatement is scheduled to begin November 30, 2009.



New Fire Hydrant along Glenny Drive in front of Bldg. B-6

Buffalo Division of Water installed a new hydrant this past week. No one knows why or who may have requested it.

Kolaga, John T.

From: Deborah J. Chadsey ESQ. <dchadsey@kavinokycook.com>
Sent: Friday, October 28, 2016 5:15 PM
To: Kolaga, John T.
Cc: Larry Rubin; 'David Rodriguez'; Erin L. Flynn
Subject: FW: Kensington Heights
Attachments: Stohl Kensington Heights Hazardous Materials Inspection Jan 10.pdf; meeting minutes - meeting 31.pdf; Kensington A1 2010 ACM 09 Mar 2010.pdf

Dear John,

Below and attached is the information Larry Senear was able to provide to us. I will be out of pocket after tonight and Larry Rubin will set in on Monday. After your review please contact Larry Rubin with any further questions.

Thank you,
Deborah

kavinoky cook
SHAPED BY HISTORY DRIVEN BY CHANGE

Deborah J. Chadsey, Partner
726 Exchange Street, Suite 800, Buffalo, New York 14210
Tel: 716-845-6000 (Ext 218) **Fax:** 716-845-6474
E-mail dchadsey@kavinokycook.com **Web:** www.kavinokycook.com

The information contained in this e-mail message is confidential, may be attorney privileged, and is intended only for the use of the individual(s) named above. If you are not the intended recipient, you are hereby notified that any dissemination, distribution or copy of this communication is strictly prohibited. If you have received this communication in error, please contact the sender by reply e-mail and destroy all copies of the original message.

From: Lawrence Senear [mailto:architect48@roadrunner.com]
Sent: Friday, October 28, 2016 4:54 PM
To: Deborah J. Chadsey ESQ. <dchadsey@kavinokycook.com>
Cc: Larry Rubin <lrubin@kavinokycook.com>; 'David Rodriguez' <drodriguez@bmhahousing.com>
Subject: RE: Kensington Heights

Hello Deborah, nice to hear from you again.

1. HLM Holdings was assigned as the developer in 2008 and hired El Team to prepare the plans and specs and 56 Services to provide an environmental inspection and report. I do not have a copy of this report. El Team's project documents did require the bidders to reference an environmental report that had been prepared and also made the bidders obligated to remove all HAZMAT above and below the ground as per the referenced report.

2. The project commenced in June 2009 with Cambria Construction. I was not retained by the BMHA until the end of Nov. 2009. Upon my arrival at the site four buildings had already been supposedly abated, a fifth building was almost done and only one was left to abate prior to demolition which was to take place right after the first of the year 2010. All of the site's topsoil had been previously bulldozed into a large pile at the center of the project site apparently to be re-used to re-grade the site after demolition work. I was not retained to provide any environmental inspections or monitoring. Therefore, abatement work was the responsibility of the contractor and developer. In Jan. 2010 everything came to a halt with the DEC & DOL investigation.

3. In Jan. 2010 HLM retained Stohl Environmental to perform a Post Remediation HAZMAT Inspection and the report dated 01/29/2010 is attached herewith for your review. In Stohl's report he references the PCB's, etc. as needing to be tested. His report also indicates for each building's transformer room that PCB residue identified in 56 Services original report (2008?) is still evident on the floor and had not been cleaned up.

4. According to EI Team's Weekly Project Meeting Minutes, 56 Services, Inc. had been directed to immediately undertake re-survey work and produce a report to be used for the re-abatement work.

5. In EI Team's Weekly Project Meeting Minutes, meeting No. 31 of 03/02/2010 (copy attached herewith), a reference is made on page 1 regarding hazardous material abatement that "56 Services states that PCB testing in the boiler room came back as negative". I cannot find any evidence or reports that the PCB's had been tested to validate this statement.

6. 56 Services, Inc. prepared a report dated 03/09/2010 (copy attached herewith) which compared their original 2008 report to the conditions observed in 02/2010. I cannot find any evidence in this report that PCB's had been tested, it appears to only deal with ACM's.

7. Sienna Environmental was hired by Cambria in spring of 2010 to prepare the NYS Variances required to proceed with the re-abatement work. Sienna did the variances for three buildings but apparently only dealt with the ACM's. I can provide these variances to you if you require, but due to their size it will require separate e-mail transmissions. Cambria abandoned the project in July of 2010 and the re-abatement work was never completed.

8. The BMHA hired Apollo Contracting in the spring of 2011 to complete the project. Apollo retained 56 Services, Inc. to re-inspect the project and provided an updated survey and report. 56 Services supplied reports for each of the six buildings in June & July of 2011. 56 Services references that the reports are prepared with benefit of its 2008 and 2010 previous inspections. The 2011 reports only deal with the presence of ACM's and make no reference to PCB's. I can provide these reports to you if you require, but due to their size it will require separate e-mail transmissions. Apollo retained LiRo Environmental to provide air monitoring services and who also prepared more NYS project variances to deal with the work plan but only addressed ACM's. I can provide these variances to you if you require, but due to their size it will require separate e-mail transmissions. Apollo abandoned the project in Dec. of 2011.

9. In 2012 the BMHA hired Aria Contracting to finish the project and hired Stohl Environmental for independent air & abatement monitoring. All six of the six buildings have been completely abated by Aria and cleared by Stohl and NYS DEC. Five of the buildings have been completely demolished with one remaining. Therefore, all evidence of transformers, boilers, PCB's and ACM's at these buildings are removed. All of the surface soil has been inspected and any contaminated areas determined by Stohl has been abated to a depth of 2". The soil around each demolished building in a 25' perimeter was removed to a depth of 2", inspected, tested and cleared by Stohl after demolition. The soil around the last remaining building has not been final abated or cleared.

10. I have no information regarding a 6" removal of soil from the project. As I've indicated above, the topsoil was bulldozed and retained on-site. I presume to a depth of approx. 3"- 4" and then the remainder of the entire site

has been inspected by Stohl for visible ACM and contaminates and those areas were abated to a depth of 2". I believe Stohl's warranty of the soil only deals with visual and superficial contaminates. Please note, that to the best of my knowledge the bulldozed pile of topsoil in the middle of the project site has not been tested for contaminates. This pile was not required to be addressed by the EPA Compliance Order nor was it addressed by the BMHA Work Plan prepared and approved to meet the Compliance Order.

Please let me know if you require any other information and any of the variances or reports I referenced.

Thank you.
Lavvy
Lawrence D. Senear, R.A.

Lawrence D. Senear, R.A.
Architect
241 Wellington Road
Buffalo, N.Y. 14216-2417
Phone: (716) 837-3260
E-mail: architect48@roadrunner.com