



Panamerican  
Environmental, Inc.

1270 Niagara St.  
Buffalo, NY  
14227 Ph: (716)  
249-6880

# **PHASE I ENVIRONMENTAL SITE ASSESSMENT for 19 DOAT STREET AND 9 LANSDALE STREETS PROPERTIES BUFFALO, NEW YORK**



**Prepared by:**

**Panamerican Environmental, Inc.  
BE3 Corp.  
1270 Niagara Street  
Buffalo, New York 14213  
Tel: (716) 821-1650  
Fax: (716) 821-1607**

**October 2017**




**PHASE I ENVIRONMENTAL SITE ASSESSMENT  
for  
19 DOAT STREET AND 9 LANSDALE STREETS  
PROPERTIES  
BUFFALO, NEW YORK 14211**

Prepared for:  
Regan Development Corporation  
1055 Saw Mill River Road #204  
Ardsley, NY 10502

Prepared by:

  
**PANAMERICAN**  
1270 Niagara St  
Buffalo, New York, 14213

October 2017

<b>Prepared By:</b> Peter J. Gorton, MPH CHCM	<b>Signature:</b> 	<b>Date:</b> 10/17	<b>Title:</b> PM

## EXECUTIVE SUMMARY

A Phase I Environmental Site Assessment (ESA) was completed by Panamerican Environmental, Inc. (PEI) and Brydges – environment, engineering, energy (BE3) during September-October 2017 for two adjacent parcels; 19 Doat Street and 9 Lansdale Street located in Buffalo, New York. The total property size of the two adjacent parcels is approximately 1.9-acres. The middle of the target property is approximately located at latitude 42°54'32.66" N; longitude 78°49'11.40" W with an elevation of 648 feet. The subject property is currently used as a tire sale-vehicle repair location. The property has always been commercial since its original use initially as cloths/textile manufacturer in the early 1900s and later as other manufacturing.

The site is bounded to north by mixed residential and commercial along city streets and to the east and south by commercial and the Concordia Cemetery. According to Wikipedia , the Concordia Cemetery is a historic cemetery consisting of a 15-acre rectangular plot that was founded in 1859 by three German congregations: First Trinity Lutheran Church, St. Peter's Evangelical Church, and St. Stephen's Evangelical Church. The cemetery includes approximately 16,800 plots and was listed on the National Registry of Historic Places in 2008. The subject property is bound to the west by residential properties with commercial along Genesee Street. The property is located in the Genesee Moselle neighborhood on the east side of the city of Buffalo. The surrounding area is developed and urbanized.

The Phase I ESA was completed for Regan Development Corporation for the subject parcels mentioned above. The Phase I ESA has been conducted as part of a due diligence review and has been prepared in accordance with the Phase I Environmental Site Assessment Practice E 1527-13 (ASTM Standard). Phase I ESA tasks included interviews (when possible), reconnaissance of the property and general area, and a review of government and historical records.

The Phase I Environmental Site Assessment meets the Environmental Protection Agency (EPA) All Appropriate Inquiries (AAI) rule requirements. The goal of the process established by the ASTM Standard is to identify to the extent feasible pursuant to the ASTM process recognized environmental conditions in connection with the property. The standard defines specific environmental conditions including **Recognized Environmental Conditions (RECs)** defined as the presence or likely presence of any hazardous substances or petroleum products in, on, or at a property; **Historical Recognized Environmental Condition (HREC)** defined as a past release of any hazardous substances or petroleum products that has occurred in connection with the property and has been addressed meeting unrestricted use criteria without any required; and **Controlled Recognized Environmental Condition (CREC)** defined as a REC that has been addressed with hazardous substances or petroleum products allowed to remain in place subject to controls. The standard also identifies **De Minimis Conditions**, which generally do not present a threat to human health or the environment and would not be the subject of an enforcement action (i.e., not RECs or CRECs).

The Standard Guide for Vapor Encroachment Screening - ASTM E 2600-10 was also followed with regard to Tier 1 vapor intrusion screening. Tier 1 is an initial screening that includes a database review within certain search radii of the subject property to identify sites where vapor intrusion may

likely be an issue of concern in connection with the property.

The property contains an L-shaped, four-story, 91,000 square-foot brick industrial building located on 1.9-acres. Most of the upper two floors of the building are vacant. The second floor is used for storage including miscellaneous items and paper products. The first floor contains the main location where tire sales and vehicle repair occur. This area contains tools and compressors and vehicle storage. The former boiler room and shipping area are used for tire storage and repair. The basement contains miscellaneous items and old machines/equipment, boxes of paper and other items. Various basement rooms contain drums and other containers and various tanks and motors. A total of approximately twenty-two (22) 55-gallon drums and at least thirteen (13) smaller containers as well as a number of tanks and motors were observed in the basement in various rooms and sections as follows: nine (9) 55-gallon drums (6 metal and 3 cardboard) in the northwest corner; nine (9) 55-gallon drums and thirteen (13) other smaller containers in a room labeled “poison”; at least one old 55-gallon drum behind wall in the meter room; three (3) 55-gallon drums in the south end and one (1) 55-gallon drum in the stairwell.

The building is bordered on three sides by Lansdale Street, Rustic Place and Doat Street. An asphalt and soil covered area makes up the remaining area on the eastern side of the property. The eastern side of the property contains numerous storage containers (some locked and not entered) that are full of tires. Also located on the eastern side of the property are: a large tire pile; a group of approximately forty 55-gallon drums and a separate area of four-five 55-gallon drum full of oily material and leaking. There are at least ten vehicles parked in random fashion and this “yard” area is overgrown by weeds and brush/trees. A small fenced-in storage area is located on the southern side. This area contains at least seventeen plastic/metal 55-gallon drums and two 250+-gallon cube-containers partially to mostly full of oily material. This area also had various pipes exiting/cut off at the outside wall to the building.

Historical maps and information indicate that the property was vacant in 1900. In 1912 the four-story long section of the current building was constructed by the Monarch Knitting Company and the boiler house was built in 1918. The Monarch Knitting Co. was a Canadian firm founded in 1903 with multiple locations including the one in Buffalo. It became one of Canada’s largest textile producing firms and landed contracts to supply uniforms to National Hockey League teams like the Toronto Maple Leafs. The historic street directories indicate that in 1925 the property was used by the Butterworth Dyeing and Bleach Works. By the 1929 the property was occupied by the Spencer Lens Company. The Spencer lens company was established in 1833 as a small spectacle manufacturing concern in Southbridge, Massachusetts. The company grew rapidly, gradually acquiring additional facilities for manufacturing a range of optical products. In 1935 American Optical purchased the Spencer Lens Company of Buffalo, New York. For several years after the acquisition the Spencer Lens Company continued operation under its own name before becoming known as the Instrument Division of American Optical (AO) Company in 1945. The Spencer Lens Co. manufactured high grade optical glass, photographic lenses and projection apparatus in addition to microscopes, microtomes and microscope accessories as well as various other scientific instruments and custom-built instruments. In 1946 the building was occupied by the Bond stores. Bond Clothing Stores, Bond Clothes, Bond Clothiers, or Bond Stores, was a men's clothing manufacturing company and retailer. From at least 1950 to at least the early 2000’s the property was



occupied by the Royal Bedding Company and a series of small tenants including Restonic Mattress & Box Spring (in 1998). By 2009 the property was sold to its current owner with Big Moe's Tires as the primary occupant. The Patriarch Towing Company was listed at the property in 2014.

The property has a history of petroleum use and storage including:

- 1929 permit for Spencer Lens Company to install a 550-gallon gasoline tank.
- 1950 permit for Royal Bedding to install a 1,000-gallon gasoline tank.
- 1966 permit for Royal Bedding Company to install a 1,000-gallon gasoline tank "to replace a leaker". Fire Bureau drawing shows it on the north corner of the one-story shipping portion of the building in the "yard".
- 1972 Bureau of Fire Record indicating a 5,000-gallon fuel oil tank located in the yard.
- 2010 and 2013 - various violations of City ordinances especially with regard to tire storage on floors 1-3.

A review of readily available government agency records was conducted by PEI/BE3 using the government records search firm, EDR. The **subject property** was identified in a number of environmental databases including historical cleaner site associated with Butterworth Dyeing and Bleach Works use in the 1920s; FINDS (EPA Facility Index System- facilities monitored or regulated by the EPA) associated with Royal Bedding as well as the current owner; and NY UST database (PBS#9-385298) for Royal Bedding Company associated with an 8,000-gallon #6 fuel oil tank and a 1,000-gallon diesel tank.

A review of governmental records of within the ASTM radius indicated a total of seventy-four (74) database records were found within the search radius. These include two (2) Superfund Enterprise Management System (SEMS) site; one (1) Resource Conservation and Recovery Act Small Quantity Generator (RCRA-SQG); four (4) NY State Hazardous Waste Site (SHWS) site; two (2) solid waste facility/landfill (SWL/LF) sites; eighteen (18) Leaking Underground Storage Tanks (LTANKS) sites; three (3) Underground Storage Tank (UST) sites; one (1) Aboveground Storage Tank (AST) sites; one(1) engineering control and one (1) institutional control sites; one (1) NY SWTIRE site; six (6) NY Spills sites; ten (10) RCRA Non Generator sties, one (1) Formerly Utilized defense site (FUDS) site; two (2) FINDS sites; six (6) NY MANIFEST sites; and five (5) historic auto site and ten (10) historic cleaner sites.

Some of these records are associated with nearby properties that have had spills or were historic dry cleaning or gasoline services stations. It is unknown whether any impacts to the subsurface environment exist from these sources. Additionally, a total of seven (7) orphan sites (sites with inadequate or poor database address information), were identified in the EDR report. None of these appear to be adjacent to the subject property.

## Findings Summary (note, these will be repeated in the conclusion section of this report)

This commercial property is considered to be of medium risk in terms of environmental impairment based on its past manufacturing use, petroleum storage/USTs and the observation of various drums and containers with unknown contents. Lead-Based paint and asbestos containing materials may be associated with the building. Other potentially hazardous materials such as PCBs may be associated with light ballasts, motors and former transformer areas. A number of former gasoline service stations and dry cleaners are associated with nearby properties. It is unknown if any of these may have affected the subject property, however, most are a distance away. The property also contains a large number of tires which need to be disposed of properly. RECs are listed in the conclusion section below.

## Data Gaps

The ASTM standard requires that significant data gaps that affect the ability of the environmental professional to identify RECs be identified and that the sources of information that were consulted to address the data gaps be identified.

A few of the storage containers were locked or PEI/BE3 staff was not able to gain entrance. This represents a data gap.

## Conclusions and RECs

PEI has completed a Phase I Environmental Site Assessment in conformance with the scope and limitations of the ASTM Practice E1527 for the two adjacent properties located at 19 Doat and 9 Lansdale Streets in the City of Buffalo, Erie County, New York. Any exceptions to, or deletions from, this practice are described in Sections 1.4 and 1.5 and data gaps are identified above in this section. This assessment has revealed the following recognized environmental conditions (RECs):

- Historic use of portions of the property for textile manufacturing, textile dyeing and bleaching, optical glass and instrument manufacturing, and vehicle and tire repair represent uses that typically create environmental impairment and thus represent a potential REC.
- Records indicate at least four different USTs were associated with the property. One permit record suggests a history of leaks from one of the UST. There were no spill reports or documentation of removal of any of these USTs.
- A number of drums and containers of unknown content were observed within the basement of the building and outside on the southern and eastern portions of the property. **Please note**, the property transfer agreement includes a stipulation that the current owner will remove contents and leave the facility “broom clean”.
- Two gasoline service stations were historically located on adjacent northern property across Doat Street.

The potential for lead based-paint, asbestos and mold as well as small quantities of PCBs in light ballasts and motors is possible.

# TABLE OF CONTENTS

1.0	INTRODUCTION.....	1
1.1	PURPOSE .....	1
1.2	PROPERTY LOCATION AND LEGAL DESCRIPTION.....	1
1.3	SCOPE OF SERVICES .....	2
1.4	SIGNIFICANT ASSUMPTIONS .....	2
1.5	LIMITING CONDITIONS, DEVIATIONS AND EXCEPTIONS.....	2
1.5.1	Limiting Conditions .....	2
1.5.2	Deviations .....	3
1.5.3	Exceptions.....	3
1.6	USER RELIANCE .....	4
2.0	USER PROVIDED INFORMATION .....	4
2.1	TITLE RECORDS .....	4
2.2	ENVIRONMENTAL LIENS OR ACTIVITY AND USE LIMITATIONS .....	4
2.3	SPECIALIZED KNOWLEDGE .....	4
2.4	COMMONLY KNOWN OR REASONABLY ASCERTAINABLE INFORMATION .....	5
2.5	OTHER USER INFORMATION.....	5
3.0	RECORDS REVIEW.....	5
3.1	STANDARD REGULATORY/TRIBAL ENVIRONMENTAL RECORDS.....	5
3.2	ADDITIONAL ENVIRONMENTAL RECORDS .....	6
3.2.1	City Offices .....	6
3.2.2	County Offices .....	6
3.2.3	New York State Department of Environmental Conservation.....	6
3.2.4	Previous Environmental Studies/Historical Data.....	6
3.3	PHYSICAL SETTING SOURCES.....	6
3.3.1	Topography and Drainage.....	7
3.3.2	Site Geology and Hydrogeology .....	7
3.3.3	Hydrology and Waterbodies.....	8
3.4	HISTORICAL USE INFORMATION .....	8
3.4.1	General Characteristics .....	8
3.4.2	Target Property Use .....	8
3.4.3	Adjacent Property Use .....	9
3.4.4	Aerial Photographs.....	9
3.4.5	Sanborn Maps .....	9
3.4.6	Property Title, and Lien Information .....	10
3.4.7	USGS Topographical Maps .....	10
3.4.8	Local Street Directories & Historical Use .....	10
3.4.9	Building Department and Land/Zoning Records .....	11
4.0	SITE RECONNAISSANCE .....	11
4.1	OBJECTIVES, OBSERVATIONS, AND METHODOLOGY .....	11
4.2	GENERAL SITE SETTING .....	12
4.3	SUMMARY OF EXTERIOR AND INTERIOR OBSERVATIONS .....	12
4.3.1	Treatment, Storage, or Disposal Facilities (TSDF).....	13
4.3.2	Hazardous Waste/Substances/Drums/Containers .....	13

4.3.3	Aboveground/Underground Chemical/Petroleum Storage Tanks (AST/UST).....	13
4.3.4	PCB Containing Equipment.....	13
4.3.5	Stains, Spills, Stressed Vegetation.....	13
4.3.6	Landfills/Dumping Activities/Solid Waste/Wastewater.....	14
4.3.7	Pits, Sumps, and Wells .....	14
4.3.8	Ponds and Lagoons .....	14
4.3.9	Coastal Areas .....	14
4.3.10	Odors and Vapor Intrusion Assessment.....	14
4.4	VAPOR ENCROACHMENT SCREEN.....	14
5.0	INTERVIEWS CONDUCTED.....	15
5.1	OWNER .....	15
5.2	SITE MANAGER .....	15
5.3	OCCUPANTS .....	15
5.4	LOCAL GOVERNMENT OFFICIALS .....	15
5.5	OTHERS/ADJACENT PROPERTY OWNERS .....	15
6.0	FINDINGS, OPINIONS, AND CONCLUSIONS .....	15
7.0	NON-SCOPE SERVICES .....	17
7.1	Radon.....	17
7.2	Mold.....	17
7.3	Asbestos Containing Material/Lead-Based Paint .....	17
8.0	REFERENCES .....	18
9.0	SIGNATURE OF ENVIRONMENTAL PROFESSIONALS .....	18

## Appendices

- A. Property Maps
- B. User Questionnaire
- C. Titles, Liens, AULs, and Other User Information
- D. Radius Environmental Database Report
- E. Building Permits/City Records
- F. Topographical Maps
- G. Aerial Photographs
- H. Sanborn Maps
- I. Tax, Deed/Title, and Lien Information
- J. Street Directory
- K. Photographs
- L. Vapor Encroachment Screen
- M. Environmental Professional Qualifications

## **1.0 INTRODUCTION**

### **1.1 PURPOSE**

PEI/BE3 completed a Phase I Environmental Site Assessment (ESA) for two adjacent parcels; 19 Doat Street and 9 Lansdale Street located in Buffalo, New York. The total property size with the two adjacent parcels is approximately 1.9-acres. The middle of the target property is approximately located at latitude 42°54'32.66" N; longitude 78°49'11.40" W with an elevation of 648 feet. The subject property is currently used as a tire sale-vehicle repair location. The property has always been commercial since its original use initially as cloths/textile manufacturer in the early 1900s.

The ASTM standard practice defines a customary process for conducting an ESA on a parcel of commercial land with respect to CERCLA contaminants and petroleum products. Accordingly, the goal of the process is to identify recognized environmental conditions in connection with the property through all appropriate inquiries into the current conditions and previous ownership and activities at the property and adjacent properties. The standard defines specific environmental conditions as follows:

**Recognized Environmental Conditions (RECs)** are defined in the ASTM Standard as the presence or likely presence of any hazardous substances or petroleum products in, on, or at a property: (1) due to any release to the environment; (2) under conditions indicative of a release to the environment; or (3) under conditions that pose a material threat of a future release to the environment.

**Historical Recognized Environmental Condition (HREC)** is defined as a past release of any hazardous substances or petroleum products that has occurred in connection with the property and has been addressed to the satisfaction of the applicable regulatory authority or meeting unrestricted use criteria established by a regulatory authority, without subjecting the property to any required controls (e.g., property use restrictions, AULs, ICs, or ECs). Before calling the past release an HREC, it must be considered if the past release is a REC at the time the current Phase I ESA (e.g., if regulatory criteria has changed).

**Controlled Recognized Environmental Condition (CREC)** is defined as a REC resulting from a past release of hazardous substances or petroleum products that has been addressed to the satisfaction of the applicable regulatory authority with hazardous substances or petroleum products allowed to remain in place subject to the implementation of required controls (e.g., property use restrictions, AULs, ICs, or ECs).

The standard also identifies a **De Minimis Condition**. As a condition that generally does not present a threat to human health or the environment and that generally would not be the subject of an enforcement action if brought to the attention of appropriate governmental agencies. Conditions determined to be de minimis conditions are not RECs or CRECs.

### **1.2 PROPERTY LOCATION AND LEGAL DESCRIPTION**

The legal description and location of the property per the Erie County Mapping System, the NYS Real Property System, and the Erie County Real Property Tax Services is the following:

<u>Property</u>	<u>SBL Number</u>	<u>Ownership</u>
1. 19 Doat Street	101.55-5-21	Mohamud Khalil
2. 9 Lansdale Street	101.56-9-8	Mohamud Khalil

Assessment information and deed/legal description was obtained through EDR and the City of Buffalo. Refer to Section 4.3 for a more detailed parcel description and Appendix C for further assessment information on each parcel. See **Appendix A** for location, overview, detail, and tax maps of the properties.

### **1.3 SCOPE OF SERVICES**

The scope of services for this ESA was performed in accordance with American Society for Testing and Materials (ASTM) Standards E-1527-13, "Standard Practice for Environmental Site Assessments: Phase I Environmental Site Assessment Process" that incorporates the EPA All Appropriate Inquiries (AAI) rule and allows the user to qualify for landowner liability protections (LLPs). Specifically, the Phase I ESA included the following for the subject property and adjacent properties, as applicable:

- research of the current land-use within 0.5 mile of the site (see Section 3.0)
- identification of known environmental problems within 1 mile of the site (see Section 3.0)
- a property reconnaissance that included visual observations of site and surrounding area
- research conducted at municipal offices
- acquisition and review of aerial photographs and historic maps and information
- acquisition and review of available local, state and city records and documents
- completion of a vapor encroachment screen

### **1.4 SIGNIFICANT ASSUMPTIONS**

The following items were assumed during the completion of this Phase I ESA:

- Information obtained from third parties is essentially complete and correct, or stipulated otherwise within the report;
- This report relates to assessment of environmental conditions on or affecting the subject parcel or parcels;
- As applicable to a property transaction, an inquiry into the ownership and previous uses of the property will qualify an individual for one of the threshold criteria for satisfying the LLPs (assuming compliance with the other CERCLA elements of defense); in addition, an inquiry should not be construed as not 'all appropriate' because it did not identify a REC associated with the property.

### **1.5 LIMITING CONDITIONS, DEVIATIONS AND EXCEPTIONS**

#### **1.5.1 Limiting Conditions**

This report is based on information from field reconnaissance and visual observations of the subject parcel or parcels and the property immediately surrounding; as well as interpretation of the available information

and documentation reviewed and provided in the user questionnaire. The property and this site assessment are limited to the footprint of the subject parcel. This report is intended for the sole use of Regan Development Corporation. The scope of services performed in this assessment may not be appropriate to satisfy the needs of other entities associated with the subject property, and any re-use of this document or the findings, conclusions, or recommendations presented, is at the sole risk of the user.

The conclusions set forth in this report are based upon and limited by the government data and other available information. As such and within the scope of the project, the accuracy of all data supplied by government entities and third parties could not always be verified. Therefore, we are not responsible for any conclusion contained in this report that is based on, in whole or in part, upon inaccurate data obtained from third parties.

It should be noted that all surface environmental assessments are inherently limited in the sense that conclusions are drawn and recommendations developed from information obtained from limited research and site evaluation at a specific time. The passage of time may result in unknown site changes that have not been evaluated, and therefore a change in environmental circumstances at this site and surrounding properties or beneath the surface that may be present but undetectable during this Phase I ESA.

#### 1.5.2 Deviations

As stated in the ASTM standard 1527-13 - all appropriate inquiry does not mean an exhaustive assessment of a property. There is a point at which the cost of information obtained or the time required to gather it outweighs the usefulness of the information. One of the purposes completing the Phase I in accordance with the standard is to identify a balance between the competing goals of limiting the costs and time demands inherent in performing environmental site assessments and the reduction of uncertainty about unknown conditions resulting from additional information.

Professional legal or title insurance services are not provided by completing this document, and no guarantee explicit or implied has been made that the property assessment represents a comprehensive delineation of past site ownership or tenancy, land title or lien records. The work performed in conjunction with this assessment and the data developed are intended as a description of available information at the dates and locations given.

Formal interviews of state/local governments, occupants, owners, operators, adjacent land owners were not conducted, and all adjacent structures or vacant properties were not observed/surveyed during the site reconnaissance as there were locations of inaccessibility. Based on the extent of the other information covered in this ESA, it is believed that the noted deviations do not impair the user's LLPs.

#### 1.5.3 Exceptions

The only exceptions beyond the standard Phase I ESA scope that were assessed in this report include information provided on radon, mold, and lead based paint. Additional considerations beyond the scope of this ASTM practice may be addressed in other documents, such as cultural and historic

resources, endangered species, and wetlands reports. The quality and quantity of material covered meets or exceeds the practice except where otherwise noted.

## 1.6 USER RELIANCE

This report is intended for the sole use of the Regan Development Corporation, who can use for reference and rely upon the information, findings, and conclusions contained in this report. Only at the user's request will this report be granted to other parties for reliance.

## **2.0 USER PROVIDED INFORMATION**

If applicable, to qualify for one of the Landowner Liability Protections (LLPs) offered by the Small Business Liability Relief and Brownfields Revitalization Act of 2001, the user must provide information, if available, for use in this report. Failure to provide available information could result in a determination that all appropriate inquiry is not complete. The user is defined as the party seeking to use PRACTICE E 1527 to complete an ESA of the property. A user may include, without limitation, a potential purchaser of property, a potential tenant of property, an owner of property, a lender, or a property manager.

The owner of the property provided limited information such as indicating that a tank had been removed, however, no documentation was produced.

## 2.1 TITLE RECORDS

At the time of submission of this report, no land title records were provided by the User or owner.

## 2.2 ENVIRONMENTAL LIENS OR ACTIVITY AND USE LIMITATIONS

A lien Search was completed by EDR. No environmental liens were found and no other activity and use limitations (AULs) were found. Additionally, the property user/owner was questioned regarding any AULs such as engineering controls, land use restrictions or institutional controls that are in place at the property and/or have been filed or recorded in a registry under federal, tribal, state, or local law. No information was provided concerning environmental liens or activity and use limitations for the subject property – refer to **Appendix C**.

## 2.3 SPECIALIZED KNOWLEDGE

A lien Search was completed by EDR. No environmental liens were found and no other activity and use limitations (AULs) were found. No additional specialized knowledge was indicated. The property user was questioned regarding any knowledge or experience of any environmental lien or AULs encumbering the property or in connection with the property or nearby properties. No environmental liens or activity and use limitations were reported for the subject property. No other information was provided to PEI which would suggest environmental liens or AUL.

No additional specialized knowledge or experience of the user identified any conditions indicative



of a release or threatened release. The property user was questioned regarding any knowledge or experience of any environmental issues encumbering the property or in connection with the property or nearby properties.

## **2.4 COMMONLY KNOWN OR REASONABLY ASCERTAINABLE INFORMATION**

The owner and City officials were questioned regarding any knowledge of any commonly known or reasonably ascertainable information within the local community about the property that is material to recognized environmental conditions in connection with the property. No additional information was provided to PEI concerning any recognized environmental conditions.

## **2.5 OTHER USER INFORMATION**

This Phase I ESA is being performed for due diligence purposes and to obtain a certain degree of liability protection regarding business environmental risk as contractor for future site development. No other user information has been provided beyond that already presented or awaiting delivery from questionnaires.

## **3.0 RECORDS REVIEW**

A review of readily available government agency records was conducted by PEI/BE3 using the government records search firm, EDR. A summary of the ASTM record search is provided below and in in Appendix D - Refer to page 2 and pages 4-7 of the radius reports. PEI has reviewed spill records as part of the database and the vapor intrusion reports.

### **3.1 STANDARD REGULATORY/TRIBAL ENVIRONMENTAL RECORDS**

The **subject property** was identified in a number of environmental databases including historical cleaner site associated with Butterworth Dyeing and Bleach Works use in the 1920s; FINDS (EPA Facility Index System- facilities monitored or regulated by the EPA) associated with Royal Bedding as well as the current owner; and NY UST database (PBS#9-385298) for Royal Bedding Company associated with an 8,000-gallon #6 fuel oil tank and a 1,000-gallon diesel tank.

A review of governmental records within the ASTM radius indicated a total of seventy-four (74) database records were found within the search radius. These include two (2) Superfund Enterprise Management System (SEMS) site; one (1) Resource Conservation and Recovery Act Small Quantity Generator (RCRA-SQG); four (4) NY State Hazardous Waste Site (SHWS) site; two (2) solid waste facility/landfill (SWL/LF) sites; eighteen (18) Leaking Underground Storage Tanks (LTANKS) sites, three (3) Underground Storage Tank (UST) sites; one (1) Aboveground Storage Tank (AST) sites; one(1) engineering control and one (1) institutional control sites; one (1) NY SWTIRE site; six (6) NY Spills sites; ten (10) RCRA Non Generator sties, one (1) Formerly Utilized defense site (FUDS) site; two (2) FINDS sites; six (6) NY MANIFEST sites; and five (5) historic auto site and ten (10) historic cleaner sites.

Some of these records are associated with nearby properties that have had spills or were historic dry

cleaning or gasoline services stations. It is unknown whether any impacts to the subsurface environment exist from these sources. Additionally, a total of seven (7) orphan sites (sites with inadequate or poor database address information), were identified in the EDR report. None of these appear to be adjacent to the subject property.

### **3.2 ADDITIONAL ENVIRONMENTAL RECORDS**

#### **3.2.1 City Offices**

PEI visited or contacted the City offices for this ESA as follows:

City of Buffalo Fire Prevention Office: This office maintains information on USTs and fire code violations.

City of Buffalo Assessors Office: Real property and assessment information was obtained online.

City of Buffalo Building Department: This office maintains building and general files for this property.

Refer to **Appendix E** for copies of the permits and Fire Department records obtained.

#### **3.2.2 County Offices**

County and City GIS was reviewed to obtain some information concerning parcels.

County Assessment information was reviewed at the following web page

<http://gis1.erie.gov/GC/ErieCountyNY/default.htm>

#### **3.2.3 New York State Department of Environmental Conservation**

PEI/BE3 requested NYSDEC records through their FOIL system. No records have been obtained as of this writing. PEI/BE3 did however also review the EDR database records which would contain the information available through FOIL and that information is provided in various sections in this report.

#### **3.2.4 Previous Environmental Studies/Historical Data**

No previous environmental reports or environmental data was provided to PEI/BE3 concerning the property or nearby properties.

### **3.3 PHYSICAL SETTING SOURCES**

Current and historical topographic maps that show the area of the target property were reviewed and are presented in **Appendix F**. These maps and the additional physical setting sources from the

Radius Map Report provide details of geologic, hydrogeologic, hydrologic, and topographic characteristics of the target property and surrounding area to assess the impact of potential RECs in connection with the target property.

### 3.3.1 Topography and Drainage

The subject property and surrounding area are relatively flat with an elevation of approximately 643' above sea level on the north end and 650' at the south end of the building. The local topography slopes from south to north and west to east. However, regional topography typically slopes towards the south and west towards the Buffalo river and Lake Erie. Local surface drainage is generally towards the streets and low spots on the property. Project personnel indicate that an elevation increase of approximately 5 feet was noted from Doat to Lansdale Street. The property is located in an urbanized area with many impervious surfaces, most of the drainage is through the municipal stormwater sewer system.

### 3.3.2 Site Geology and Hydrogeology

A soils map provided by the City of Buffalo was reviewed (City of Buffalo Soils Map – completed by Earth Dimensions in Jan 1982). This map indicates that the soils are Com- urban land and Cazenovia silt loam (CgA) 0-3% slope (coded 58A on the map).

The United States Department of Agriculture (USDA) Soil Conservation Service *Soil Survey of Erie County, New York* (1986) was also reviewed to determine soil types. The map of this area identified the predominant soil type pertinent to the property to be Urban land- Lima complex (CgA) 1-6% slope and Urban land (Ud). Soils classified as consisting of nearly level areas of urban land mostly covered by concrete, asphalt, buildings, or other impervious surfaces (Owens et al. 1986: General Soil Map, sheet 41).

The area has been significant developed as dense urban commercial/residential area since at least the late 1800s. The soils present today is most likely a mixture of original soil/fill and fills used during the subsequent re-development. The immediate adjacent property to the east and south is cemetery

Bedrock beneath the subject properties, consists of Onondaga limestone (Owens et al. 1986:3-4). It lies buried beneath glacial deposits and no rock outcrops are visible on the ground surface. Relatively flat, the bedrock underlying Erie County tilts to the southwest at approximately 50 ft (15 m) per mile (Owens et al. 1986:2-4).

There are no streams or other naturally occurring water sources which are located in the heavily urbanized location of the city. The nearly two centuries of construction and development within the City of Buffalo, as well as the existing buildings and roadways, have altered any natural drainage patterns.

A copy of the soil survey map is presented in Appendix A.

### 3.3.3 Hydrology and Waterbodies

Various agencies are involved with wetlands and surface water bodies at the federal and State levels, such as FEMA, NYSDEC, and US Fish and Wildlife. In general, vegetation and saturated soil are observed as critical items for sensitive areas, including the presence of hydric soils that are defined as soils saturated or flooded at least one week during the growing season that develop anaerobic conditions.

For the subject property, no surface water bodies, wetland areas, or flood plains were located within the property line. Topography also suggests runoff generally flows towards the south and east and to adjacent streets and low spots on the property.

## 3.4 HISTORICAL USE INFORMATION

Several sources were used to develop a historical use profile for the property discussed in this report, and included:

- Aerial photographs
- Fire insurance or Sanborn maps
- Recorded land title records
- USGS topographical maps
- Local street directories
- Building department records and
- Land/zoning use records
- Other sources from the NYSDEC or additional city departments

### 3.4.1 General Current Characteristics

The property contains an L-shaped, four-story, 91,000 square-foot brick industrial building located on 1.9-acres. The building is bordered on three sides by Lansdale Street, Rustic Place and Doat Street. An asphalt and soil covered area makes up the remaining area on the eastern side of the property. The general area is mixed residential and commercial use.

### 3.4.2 Target Property Use Summary

Historical maps and information indicate that the property was vacant in 1900. In 1912 the four-story long section of the current building was constructed by the Monarch Knitting Company and the boiler house was built in 1918. The Monarch Knitting Co. was a Canadian firm founded in 1903 with multiple locations including the one in Buffalo. It became one of Canada's largest textile producing firms and landed contracts to supply uniforms to National Hockey League teams like the Toronto Maple Leafs. The historic street directories indicate that in 1925 the property was used by the Butterworth Dyeing and Bleach Works. By the 1929 the property was occupied by the Spencer Lens Company. The Spencer lens company was established in 1833 as a small spectacle manufacturing concern in Southbridge, Massachusetts. The company grew rapidly, gradually acquiring additional facilities for manufacturing a range of optical products. In 1935 American Optical purchased the Spencer Lens Company of Buffalo, New York. For several years after the

acquisition the Spencer Lens Company continued operation under its own name before becoming known as the Instrument Division of American Optical (AO) Company in 1945. The Spencer Lens Co. manufactured high grade optical glass, photographic lenses and projection apparatus in addition to microscopes, microtomes and microscope accessories as well as various other scientific instruments and custom-built instruments. In 1946 the building was occupied by the Bond stores. Bond Clothing Stores, Bond Clothes, Bond Clothiers, or Bond Stores, was a men's clothing manufacturing company and retailer. From at least 1950 to at least the early 2000's the property was occupied by the Royal Bedding Company and a series of small tenants including Restonic Mattress & Box Spring (in 1998). By 2009 the property was sold to its current owner with Big Moe's Tires as the primary occupant. The Patriarch Towing Company was listed at the property in 2014.

### 3.4.3 Adjacent Property Use

The subject property is immediately surrounded to the north and west by residential homes and commercial/retail uses. The Concordia Cemetery is located adjacent east and south of the property. In 2008 Concordia Cemetery was listed on both the State and National Registers of Historic Places. Concordia was cited as a significant historic property because of its representation of Buffalo's early German immigrant population and its collection of grave monuments of the period. Formed in 1859, Concordia Cemetery is one of the oldest cemeteries in Western New York. Encompassing 15 acres on Walden Avenue at Sycamore Street, the cemetery contains early burials of residents of Buffalo including over 450 war veterans of which 125 are Civil War veterans. Currently there are over 16,800 people of all ethnic backgrounds buried there.

### 3.4.4 Aerial Photographs

Aerial Photographs for the following years were obtained from EDR: 1938, 1951, 1958, 1966, 1970, 1978, 1983, 1985, 1995, 2006, 2008, 2009, and 2011. These, historical aerial photographs indicate that the subject property has been developed commercial property prior 1938. From 1995 through 2011 the general area shows various stages of vacant lots as demolition of structures occurred in this area of Buffalo. The property itself shows various exterior structures (storage sheds and compartments mostly present in the 2011 and 2006 aerials. The 1958 Aerial shows a structure along the eastern side of the property most likely a wood frame structure for employee car shelter constructed in 1926. The cemetery is shown in all the aerials east and south of the property. The aerial photographs are contained in **Appendix G**.

### 3.4.5 Sanborn Maps

Historical Sanborn maps for this target property and adjacent properties were available for the following years: 1900, 1917, 1939, 1950, and 1986. The Sanborn maps reveal that the subject properties were residential with retail/commercial storefronts along Niagara St and the corner of 7<sup>th</sup> & Niagara St. The surrounding properties were also mainly residential and commercial spaces as well. Significant non-residential uses on the target or nearby properties are described below.

**1900 Sanborn Map** – The property and surrounding area is shown as mostly vacant with a few residential properties to the west and north. A coal and wood yard is shown northeast.

**1917 Sanborn Map** - The property is shown containing the Spencer Lens Company with additions of additional factory space and a boiler room on the southeast portion of the property making the building L-Shaped. An auto shed for 30 cars is shown along the eastern border. The property is surrounded by residential properties north and west with the Beth Jacob Society Cemetery east and the Lutheran Cemetery south of residential properties along Lansdale Street. A filling station is shown adjacent to the northwest corner of the property across Doat Street.

**1950 Sanborn Map** - The property is shown containing the Royal Bedding company. Two gasoline filling stations and an auto sales lot is shown across Doat.

**1986 Sanborn Map** - The property is shown containing the Royal Bedding company. The gasoline filling stations across Doat are not shown.

Sanborn Maps are located in **Appendix H**.

#### 3.4.6 Property Title, and Lien Information

Lien information was obtained through a lien search completed by EDR. No environmental liens were found. Assessment information was obtained on line through county and city assessors. A recent Deed and property deed description was obtained through EDR. This information is contained in the attached **Appendix I**.

#### 3.4.7 USGS Topographical Maps

A series of historic topographic maps of the city of Niagara Falls from 1894, 1901, 1946, 1948, 1950, 1965, and 2013 were obtained through EDR. These maps do not add any additional significant information other than topography indicating that the general topography slopes west and south towards the lake.

#### 3.4.8 Local Street Directories & Historical Use

Historic Street directories for the subject property and nearby properties were reviewed using EDR – refer to **Appendix J**.

The historic street directories indicate that in 1925 the property was used by the Butterworth Dyeing and Bleach Works.

By the 1929 the property was occupied by the Spencer Lens Company. The Spencer lens company was established in 1833 as a small spectacle manufacturing concern in Southbridge, Massachusetts. The company grew rapidly, gradually acquiring additional facilities for manufacturing a range of

optical products. In 1935 American Optical purchased the Spencer Lens Company of Buffalo, New York. For several years after the acquisition the Spencer Lens Company continued operation under its own name before becoming known as the Instrument Division of American Optical (AO) Company in 1945. The Spencer Lens Co. manufactured high grade optical glass, photographic lenses and projection apparatus in addition to microscopes, microtomes and microscope accessories as well as various other scientific instruments and custom-built instruments.

In 1946 the building was occupied by the Bond stores. Bond Clothing Stores, Bond Clothes, Bond Clothiers, or Bond Stores, was a men's clothing manufacturing company and retailer.

From at least 1950 to at least the early 2000's the property was occupied by the Royal Bedding Company and a series of small tenants including Restonic Mattress & Box Spring (in 1998). By 2009 the property was sold to its current owner with Big Moe's Tires as the primary occupant. The Patriarch Towing Company was listed at the property in 2014.

### 3.4.9 Building Department and Land/Zoning Records

Information from the City of Buffalo Permits and Fire Prevention Bureau Building Department was reviewed. These records show that the property has a history of petroleum use and storage including:

- 1929 permit for Spencer Lens Company to install a 550-gallon gasoline tank.
- 1950 permit for Royal Bedding to install a 1,000-gallon gasoline tank.
- 1966 permit for Royal Bedding Company to install a 1,000-gallon gasoline tank "to replace a leaker". Fire Bureau drawing shows it on the north corner of the one-story shipping portion of the building in the "yard".
- 1972 Bureau of Fire Record indicating a 5,000-gallon fuel oil tank located in the yard.
- 2010 and 2013 - various violations of City ordinances especially regarding tire storage on floors 1-3.

Building records are contained in **Appendix E**.

The City of Buffalo green code lists the property as zoning code D-C. The former zoning code was M1.

## **4.0 SITE RECONNAISSANCE**

### **4.1 OBJECTIVES, OBSERVATIONS, AND METHODOLOGY**

A site reconnaissance was conducted to inspect physical features and make general observations regarding the subject property and vicinity with respect to the likelihood of identifying RECs. The following tasks were completed:

- visual inspection of the property and surrounding property was conducted to identify potential environmental impacts existing on the property or from adjacent areas;
- various property features were photographed as the accessible portions of the site

- were systematically walked to obtain as close to 100% coverage as possible;
- visual surface observations were made to identify any evidence of spills, such as stained soil/concrete or vegetative stress;
- all structures were visually and physically observed both inside and out (as applicable), including access roads to determine potential paths for disposal of hazardous substances or petroleum products.

The results of the reconnaissance are summarized below to provide a representation of property uses and conditions at the time of the site visit. Any limitations that existed during the reconnaissance such as physical obstructions were documented. A photographic record of the site visit is included in **Appendix K**.

## **4.2 GENERAL SITE SETTING**

The site is bounded to north by mixed residential and commercial along city streets and to the east and south by commercial and the Concordia Cemetery. The property contains a

## **4.3 SUMMARY OF EXTERIOR AND INTERIOR OBSERVATIONS**

The property contains an L-shaped, four-story, 91,000 square-foot brick industrial building located on 1.9-acres. Most of the upper two floors of the building are vacant. The second floor is used for storage including miscellaneous items and paper products. The first floor contains the main location where tire sales and vehicle repair occur. This area contains tools and compressors and vehicle storage. The former boiler room and shipping area are used for tire storage and repair. The basement contains miscellaneous items and old machines/equipment, boxes of paper and other items. Various basement rooms contain drums and other containers and various tanks and motors. A total of approximately twenty-two (22) 55-gallon drums and at least thirteen (13) smaller containers as well as a number of tanks and motors were observed in the basement in various rooms and sections as follows: nine (9) 55-gallon drums (6 metal and 3 cardboard) in the northwest corner; nine (9) 55-gallon drums and thirteen (13) other smaller containers in a room labeled “poison”; at least one old 55-gallon drum behind wall in the meter room; three (3) 55-gallon drums in the south end and one (1) 55-gallon drum in the stairwell.

The building is bordered on three sides by Lansdale Street, Rustic Place and Doat Street. An asphalt and soil covered area makes up the remaining area on the eastern side of the property. The eastern side of the property contains numerous storage containers (some locked and not entered) that are full of tires. Also located on the eastern side of the property are: a large tire pile; a group of approximately forty 55-gallon drums and a separate area of four-five 55-gallon drum full of oily material and leaking. There are at least ten vehicles parked in random fashion and this “yard” area is overgrown by weeds and brush/trees. A small fenced-in storage area is located on the southern side. This area contains at least seventeen plastic/metal 55-gallon drums and two 250+-gallon cube-containers partially to mostly full of oily material. This area also had various pipes exiting/cut off at the outside wall to the building.



#### 4.3.1 Treatment, Storage, or Disposal Facilities (TSDF)

The properties are not currently associated with a TSDF and no areas characteristic of same were observed. The property has never been identified as a TSDF.

#### 4.3.2 Hazardous Waste/Substances/Drums/Containers

Various basement rooms contain drums and other containers and various tanks and motors. A total of approximately twenty-two (22) 55-gallon drums and at least thirteen (13) smaller containers as well as a number of tanks and motors were observed in the basement in various rooms and sections as follows: nine (9) 55-gallon drums (6 metal and 3 cardboard) in the northwest corner; nine (9) 55-gallon drums and thirteen (13) other smaller containers in a room labeled “poison”; at least one old 55-gallon drum behind wall in the meter room; three (3) 55-gallon drums in the south end and one (1) 55-gallon drum in the stairwell.

Located on the eastern side of the property are a group of approximately forty 55-gallon drums and a separate area of four-five 55-gallon drum full of oily material and leaking. A small fenced-in storage area is located on the southern side. This area contains at least seventeen plastic/metal 55-gallon drums and two 250+-gallon cube-containers partially to mostly full of oily material.

#### 4.3.3 Aboveground/Underground Chemical/Petroleum Storage Tanks (AST/UST)

Information from the City of Buffalo Permits and Fire Prevention Bureau Building Department was reviewed. These records show that the property has a history of petroleum use and storage including:

- 1929 permit for Spencer Lens Company to install a 550-gallon gasoline tank.
- 1950 permit for Royal Bedding to install a 1,000-gallon gasoline tank.
- 1966 permit for Royal Bedding Company to install a 1,000-gallon gasoline tank “to replace a leaker”. Fire Bureau drawing shows it on the north corner of the one-story shipping portion of the building in the “yard”.
- 1972 Bureau of Fire Record indicating a 5,000-gallon fuel oil tank located in the yard.
- 2010 and 2013 - various violations of City ordinances especially regarding tire storage on floors 1-3.

#### 4.3.4 PCB Containing Equipment

No transformers or PCB containing equipment was observed on the properties. Florescent lamp fixtures were noted throughout the structure and various motors were observed.

#### 4.3.5 Stains, Spills, Stressed Vegetation

Some staining and spills were observed in the basement room labeled “poison” and some spillage was noted around drums outside.

#### 4.3.6 Landfills/Dumping Activities/Solid Waste/Wastewater

This property is not associated with landfill or dumping. The property may contain urban fill.

#### 4.3.7 Pits, Sumps, and Wells

No Pits, sumps or wells were observed in the areas walked during the site visit and there is not history or records of these associated with the property.

#### 4.3.8 Ponds and Lagoons

No ponds or lagoons are associated with the properties.

#### 4.3.9 Coastal Areas

The property is not associated with a coastal area.

#### 4.3.10 Odors and Vapor Intrusion Assessment

Odor was not noted on the property. Vapor screen is addressed below

### 4.4 VAPOR ENCROACHMENT SCREEN

Vapor intrusion is an indoor air quality issue that develops when volatile chemicals from impacted soil or groundwater evaporate into the air of overlying buildings. This is very similar to the process through which naturally occurring radon gas seeps into structures and buildings. Standard Guide for Vapor Encroachment Screening on Property Involved in Real Estate Transactions - ASTM E 2600-10 is the guideline used to assess the need for a vapor intrusion assessment (VIA) of a property. The goal of a VIA is to identify whether or not a vapor intrusion condition (VIC) exists or is likely to exist on the property (i.e., presence or likely presence of a COC in indoor air from the vapor of a contaminated soil or groundwater at a concentration that presents or may present an unacceptable health risk to occupants). This should not include de minimis conditions that are trace concentrations or do not normally represent an unacceptable risk and that generally would not be subject of enforcement actions.

A vapor encroachment or intrusion screen was performed using EDR's vapor intrusion database report and ASTM radius report as well as a review of the historical documentation. A report was generated for the property and is presented in **Appendix L**. Using findings from the Radius Map, Spill reports, Sanborn Maps, and groundwater flow direction, BE3/PEI cannot rule out the potential for vapor intrusion concerns. This indication that groundwater and/or soil vapor is a concern for the property based upon the following:

- Historical use and storage of petroleum in UST on the property.
- Historical manufacturing use of the property
- Adjacent property petroleum use and storage

## **5.0 INTERVIEWS CONDUCTED**

### **5.1 OWNER**

PEI/BE3 briefly discussed the property with the owner. The owner indicated that an UST was removed but provided no documentation.

### **5.2 SITE MANAGER**

PEI/BE3 spoke to the owner who is the site manager – see above

### **5.3 OCCUPANTS**

PEI/BE3 spoke to the owner who is the occupant – see above

### **5.4 LOCAL GOVERNMENT OFFICIALS**

Information was obtained from the city, state and county representatives as summarized in Section 3.2. Most information was obtained through the City. Additional information will be amended to this report as appropriate and as further obtained from City and County personnel.

### **5.5 OTHERS/ADJACENT PROPERTY OWNERS**

Owners and owner's representatives of adjacent properties were not contacted. Adjacent properties to the north, east, and west were residential. Due to the nature of the types of adjacent properties and the past and current use of the property as well as the property size, no adjacent property individuals or other individuals were interviewed.

## **6.0 FINDINGS, OPINIONS, AND CONCLUSIONS**

A Phase I Environmental Site Assessment (ESA) was completed by Panamerican Environmental, Inc. (PEI) and Brydges – environment, engineering, energy (BE3) during September-October 2017 for two adjacent parcels; 19 Doat Street and 9 Lansdale Street located in Buffalo, New York. The Phase I ESA was completed for Regan Development Corporation for the subject parcels. The Phase I ESA has been conducted as part of a due diligence review and has been prepared in accordance with the Phase I Environmental Site Assessment Practice E 1527-13 (ASTM Standard).

The property contains an L-shaped, four-story, 91,000 square-foot brick industrial building located on 1.9-acres. The building is bordered on three sides by Lansdale Street, Rustic Place and Doat Street. An asphalt and soil covered area makes up the remaining area on the eastern side of the property.

## **Findings Summary (note, these are repeated from the Executive Summary section of this report)**

This commercial property is considered to be of medium risk in terms of environmental impairment based on its past manufacturing use, petroleum storage/USTs and the observation of various drums and containers with unknown contents. Lead-Based paint and asbestos containing materials may be associated with the building. Other potentially hazardous materials such as PCBs may be associated with light ballasts, motors and former transformer areas. A number of former gasoline service stations and dry cleaners are associated with nearby properties. It is unknown if any of these may have affected the subject property, however, most are a distance away. The property also contains a large number of tires which need to be disposed of properly. RECs are listed in the conclusion section below.

## **Data Gaps**

The ASTM standard requires that significant data gaps that affect the ability of the environmental professional to identify RECs be identified and that the sources of information that were consulted to address the data gaps be identified.

A few of the storage containers were locked or PEI/BE3 staff was not able to gain entrance. This represents a data gap.

## **Conclusions and RECs**

PEI has completed a Phase I Environmental Site Assessment in conformance with the scope and limitations of the ASTM Practice E1527 for the two adjacent properties located at 19 Doat and 9 Lansdale Streets in the City of Buffalo, Erie County, New York. Any exceptions to, or deletions from, this practice are described in Sections 1.4 and 1.5 and data gaps are identified above in this section. This assessment has revealed the following recognized environmental conditions (RECs):

- Historic use of portions of the property for textile manufacturing, textile dyeing and bleaching, optical glass and instrument manufacturing, and vehicle and tire repair represent uses that typically create environmental impairment and thus represent a potential REC.
- Records indicate at least four different USTs were associated with the property. One permit record suggests a history of leaks from one of the UST. There were no spill reports or documentation of removal of any of these USTs.
- A number of drums and containers of unknown content were observed within the basement of the building and outside on the southern and eastern portions of the property. **Please note**, the property transfer agreement includes a stipulation that the current owner will remove contents and leave the facility “broom clean”.
- Two gasoline service stations were historically located on adjacent northern property across Doat Street.

The potential for lead based-paint, asbestos and mold as well as small quantities of PCBs in light

ballasts and motors is possible.

## **7.0 NON-SCOPE SERVICES**

### **7.1 Radon**

Radon is a naturally occurring radioactive gas that is a daughter product within the uranium-238 decay chain and has been associated with increased risk of developing lung cancer. It is colorless, odorless, and tasteless and can be found in high concentrations in soils and rock in the subsurface. Radon can migrate through small fractures into structures through floors and walls, drains, sump pipes and pores. The concentrations that occur within structures are dependent upon source quantity, radioactive decay, and ventilation.

Surveys across the US indicate that as many as 21 percent of homes may exceed the maximum radon level suggested by the U.S. Environmental Protection Agency (EPA). Exposure levels can be quite variable depending on the amount of time spent in the home and the percentage of that time spent in the high-radon areas. Outdoor concentrations of radon gas tend to be minimal. Radon exposure is typically measured in picocuries per liter (pCi/L). The EPA and NYSDOH strongly recommend that property owners take remedial action if the levels recorded are higher than 4 pCi/L.

The subject properties are located within the City of Buffalo, Erie County, New York. As of January 2016, The New York State Health Department reports that a total 1093 homes have been screened for radon in the City of Buffalo. The average radon level in the City of Buffalo is reported as 1.13 pCi/L. Further, only 1,045 of the homes screened were greater than 4 pCi/L, 45 had levels from 4 to 20 pCi/L and only 3 were greater than 20 pCi/L.

(source: [www.health.state.ny.us/nysdoh/radon/towns.htm](http://www.health.state.ny.us/nysdoh/radon/towns.htm) )

### **7.2 Mold**

Mold can germinate and colonize when a food source (drywall, wood, insulation, paper, etc) is present accompanied by ideal temperatures and moisture content. Structural leaks often lead to accelerated mold growth, and the odor commonly associated with mold is from Microbial Volatile Organic Compounds (mVOCs). Some mold produces various mycotoxins that are considered toxic and may have negative health effects on humans.

Conditions for mold and water damage were observed in the building during the site walkthrough.

### **7.3 Asbestos Containing Material/Lead-Based Paint**

Asbestos is a naturally occurring material fiber that was once widely used in building materials and products for its thermal insulating properties and fire resistance. EPA defines asbestos-containing material (ACM) as material that contains more than 1% asbestos.

Lead is a soft, bluish metallic element that has been used in a variety of products. According to EPA,

paint manufacturers frequently used lead as a primary ingredient in many oil-based interior and exterior house paints through the 1940s and generally decreased its use in the 1950s and 1960s as latex paints became more wide-spread. The federal Department of Housing and Urban Development (HUD) estimated that 75% of the houses built in the United States before 1978 contain some lead-based paint. Lead from paint, chips, and dust can pose health hazards if not properly managed.

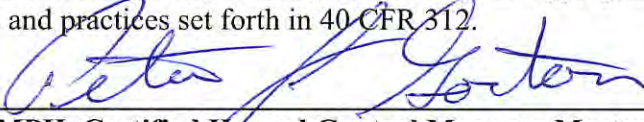
Based on the age of the building, it is possible that asbestos and lead-based paint are associated with building materials. During the site visit, potential asbestos related materials were observed on process and other piping and in building materials. An asbestos/mold/lead-based paint survey should be completed as appropriate for future use/demolition. Photos taken illustrate peeling paint as well as tiles and lath that could be associated with asbestos.

## **8.0 REFERENCES**

- 1) Standard Practice for Environmental Site Assessments: Phase I Environmental Site Assessment Process, ASTM Designation: E1527-13, Copyright ASTM International, 100 Barr Harbor Drive, PO Box C700, West Conshohocken, PA 19428.
- 2) Standards and Practices for All Appropriate Inquiries. Federal Register: November 1, 2005 (Volume 70, Number 210)] [Rules and Regulations]. Environmental Protection Agency 40 CFR Part 312.
- 3) ASTM Standard E 2600-10, Standard Guide For Vapor Encroachment Screening on Property Involved In Real Estate Transactions.
- 4) The EDR Radius Map with Geocheck. Environmental Data Resources, Inc., 440 Wheelers Farms Road, Milford, Connecticut 06461.
- 5) Certified Sanborn Map Report. Environmental Data Resources, Inc., 440 Wheelers Farms Road, Milford, Connecticut 06461.
- 6) The EDR Aerial Photograph and Topo Map Decade Package. Environmental Data Resources, Inc., 440 Wheelers Farms Road, Milford, Connecticut 06461.
- 7) NYSDEC Spill Reports.

## **9.0 SIGNATURE OF ENVIRONMENTAL PROFESSIONALS**

I declare that, to the best of my professional knowledge and belief, I meet the definition of environmental professional as defined in 312.10 of 40CFR312 and I have the specific qualifications based on education, training, and experience to assess a property of the nature, history, and setting of the subject property. I have developed and performed the all appropriate inquiries in conformance with the standards and practices set forth in 40 CFR 312.

  
**Peter J. Gorton, MPH, Certified Hazard Control Manager Masters Level**  
**Total Years of Environmental Work Experience – Over 30**

**Date**

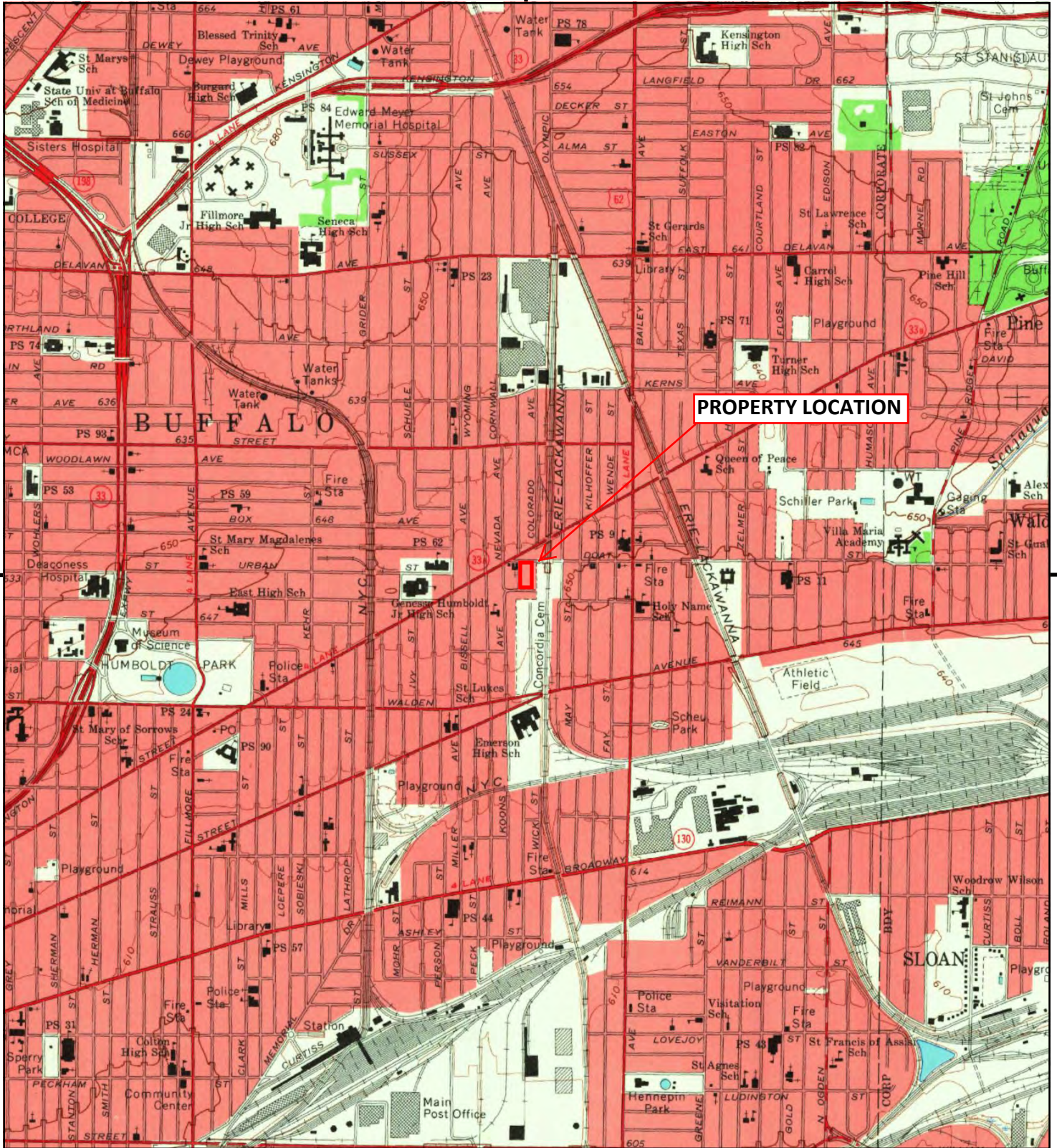
10-30-2017

In accordance with the ASTM Standard, A Phase I Environmental Assessment must be performed by an environmental professional meeting certain minimal requirements. PEI staff credentials far exceed these minimum credentials. Resumes for individuals that developed this Phase I Environmental Assessment are provided in **Appendix M**.

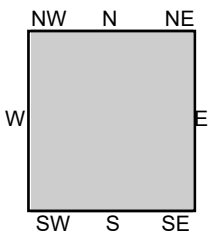
**Appendix A**

**Property Maps**





This report includes information from the following map sheet(s).



TP, Buffalo NE, 1965, 7.5-minute

SITE NAME: 19 Doat & 9 Lansdale  
ADDRESS: 19 Doat Stree & 9 Lansdale Place  
Buffalo, NY 14211  
CLIENT: Panamerican Environmental, Inc

**Figure: Property Location  
1965 Topo Map**



Property location: 19 Doat Street & 9 Lansdale Street

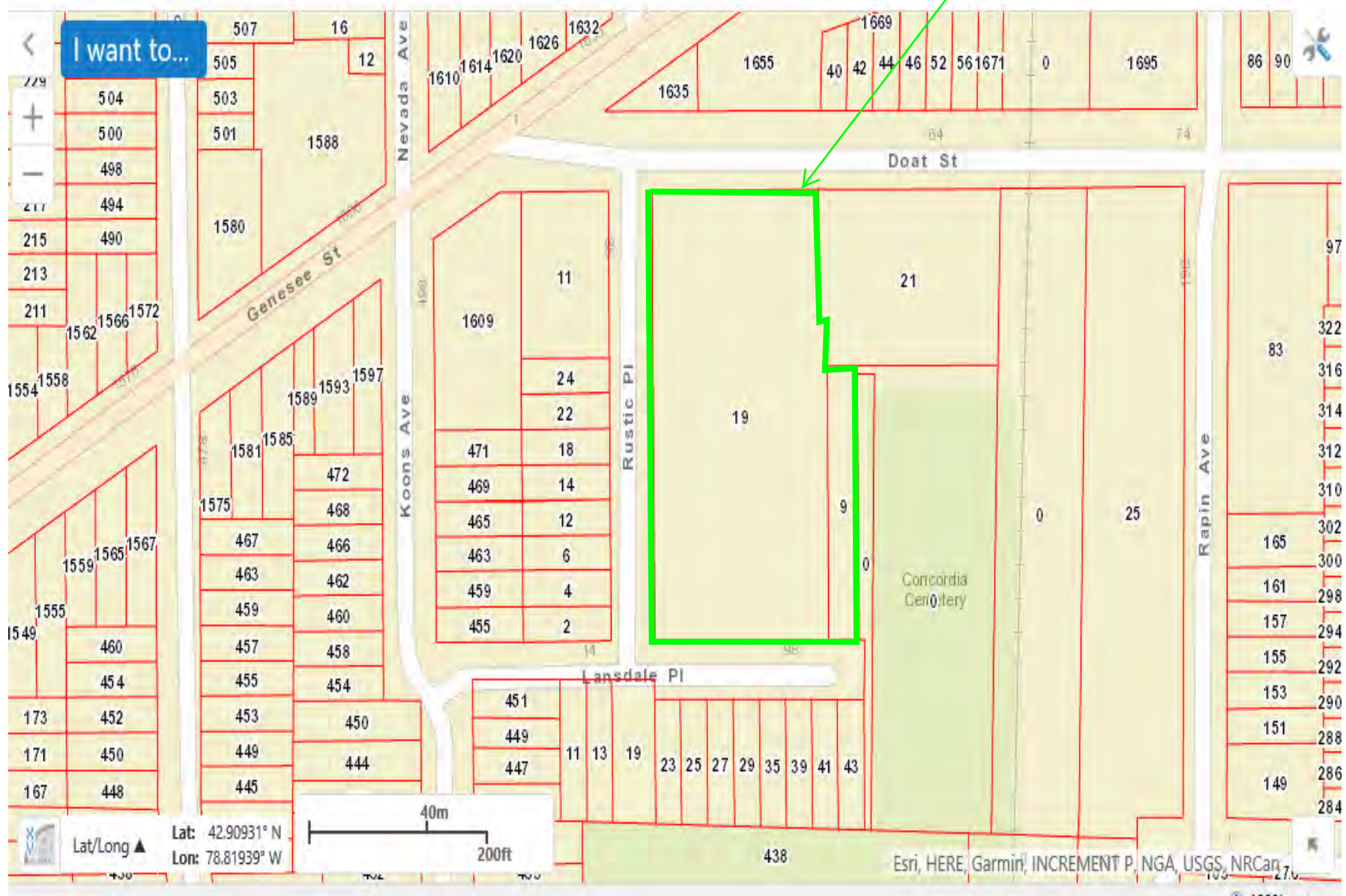


Figure: City Assessor Parcel Map



# City of Buffalo GIS Detailed Parcel Report

## Taxlot Information:

Report Generated: 10/24/2017 9:48:45 AM

**PIN: 1402001015500005021000**

**SBL: 101.55-5-21**

**Address: 19 DOAT**

**City / Zip Code: Buffalo, NY 14211**

**Property Owner 1: KHALIL MOHAMUD**

**Mailing Address 1:**

**Property Owner 2:**

**Mailing Address 2:**

**Property Class: 710**

**Front: 192**

**Property Class Description:**

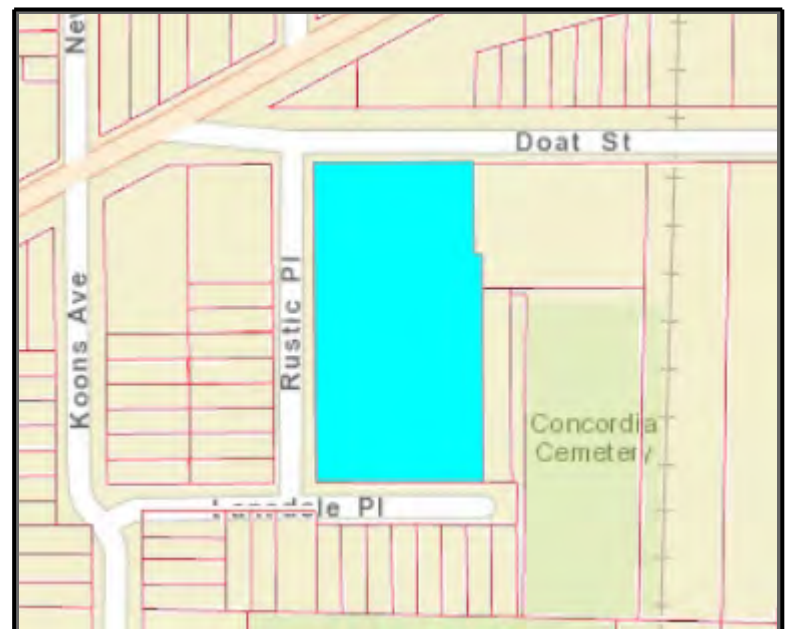
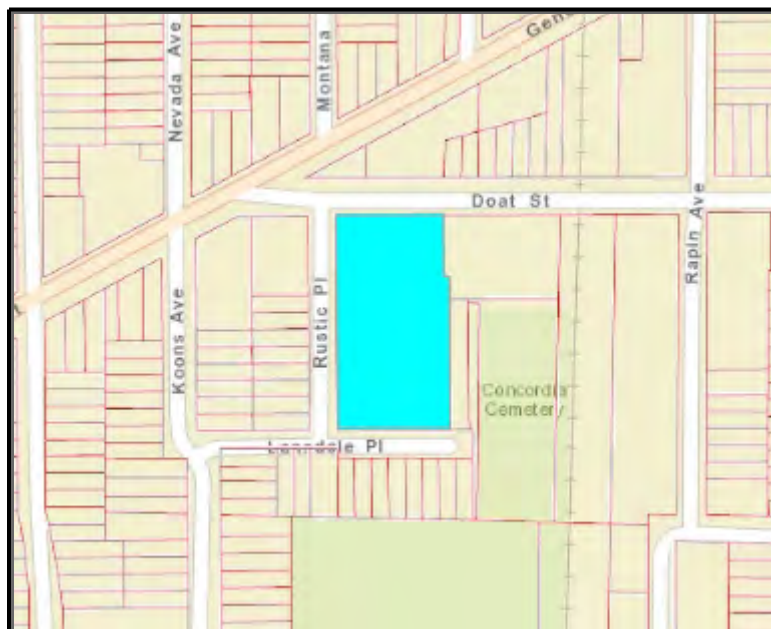
**MANUFACTURING & PROCESSING**

**Depth: 382**

**Year Built: 0**

**Calculated Acres: 1.73**

**Living Area: 0 SqFt**



Taxlot highlighted in blue



# City of Buffalo GIS Detailed Parcel Report

## Taxlot Information:

Report Generated: 10/24/2017 9:56:38 AM

PIN: 1402001015600009008000

SBL: 101.56-9-8

Address: 9 LANSDALE

City / Zip Code: Buffalo, NY 14211

Property Owner 1: KHALIL MOHAMUD

Mailing Address 1:

Property Owner 2:

Mailing Address 2:

Property Class: 330

Front: 42

Property Class Description:

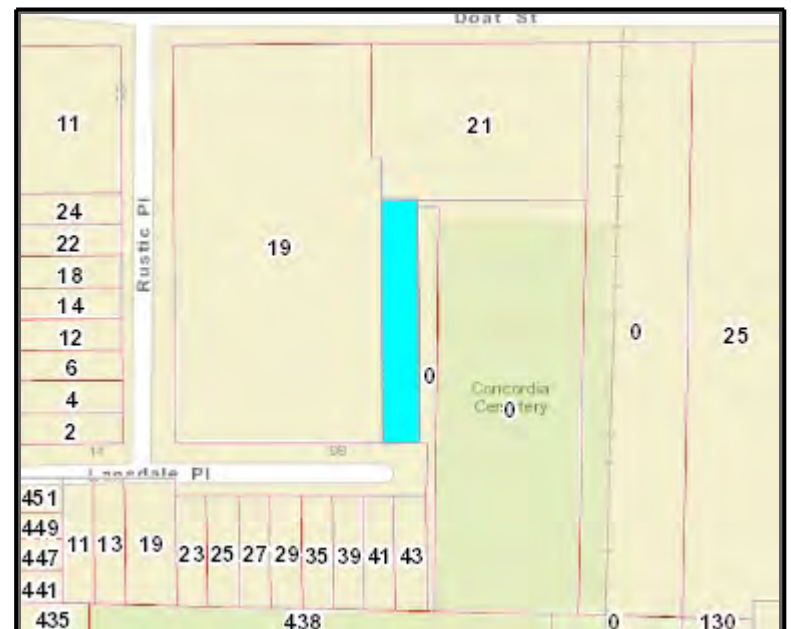
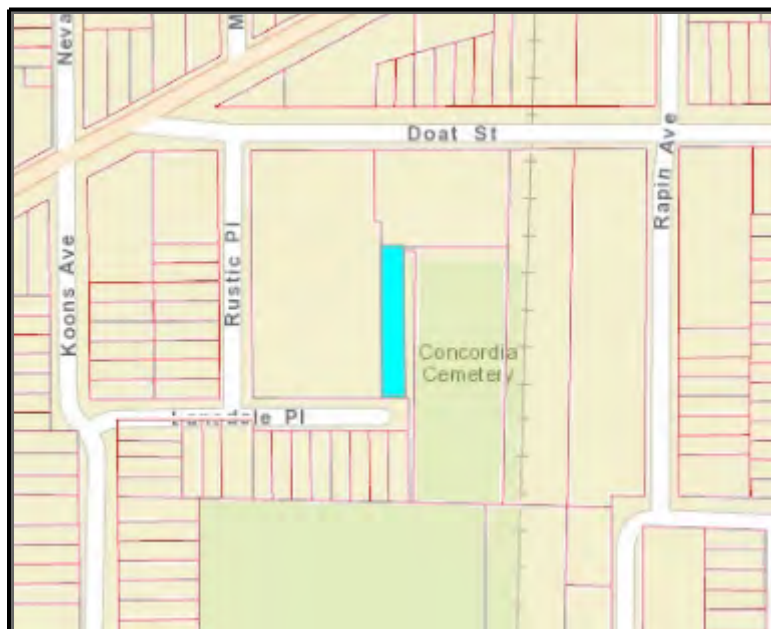
COMMERCIAL VACANT LAND

Depth: 270

Calculated Acres: 0.19

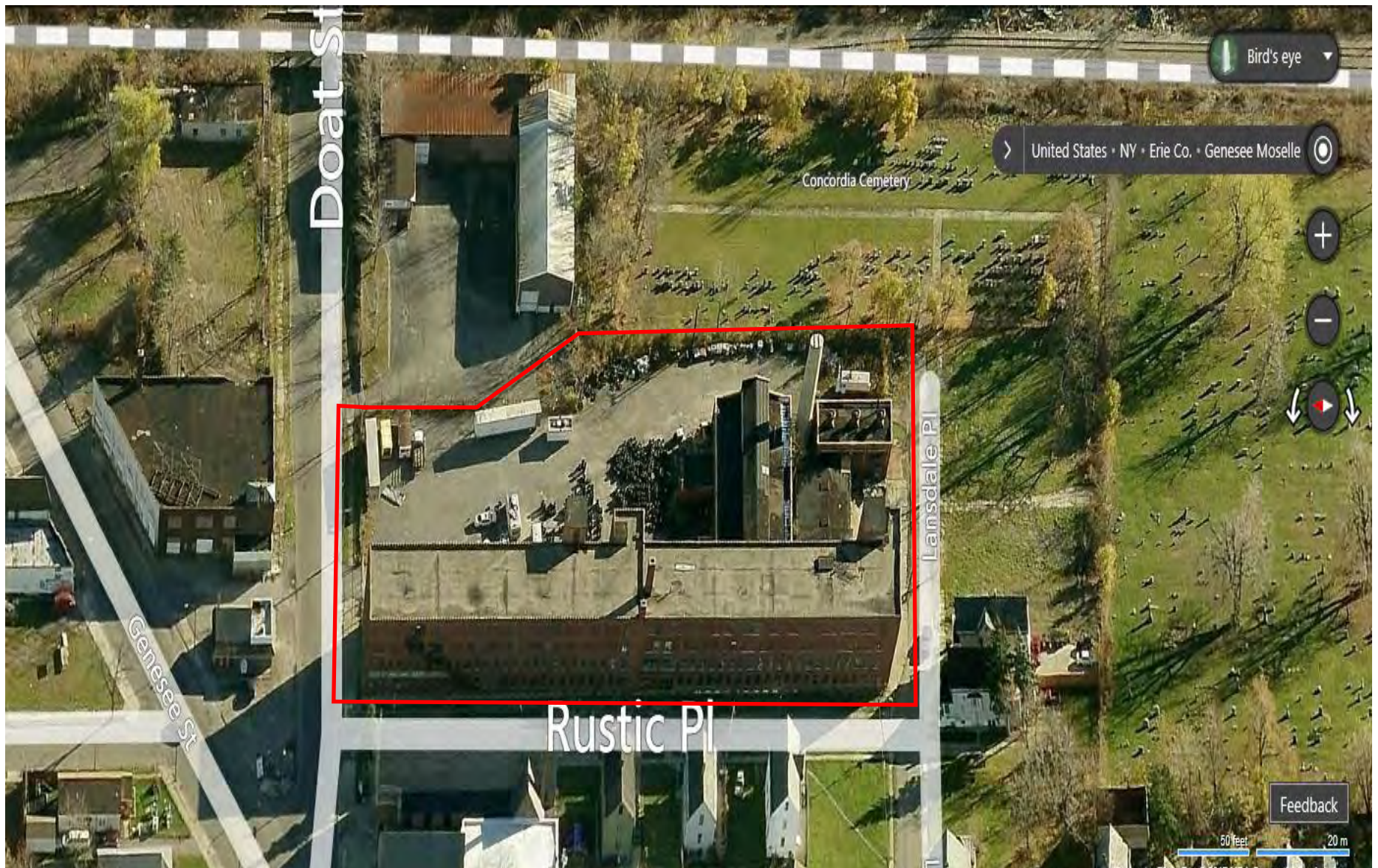
Year Built: 0

Living Area: 0 SqFt



Taxlot highlighted in blue





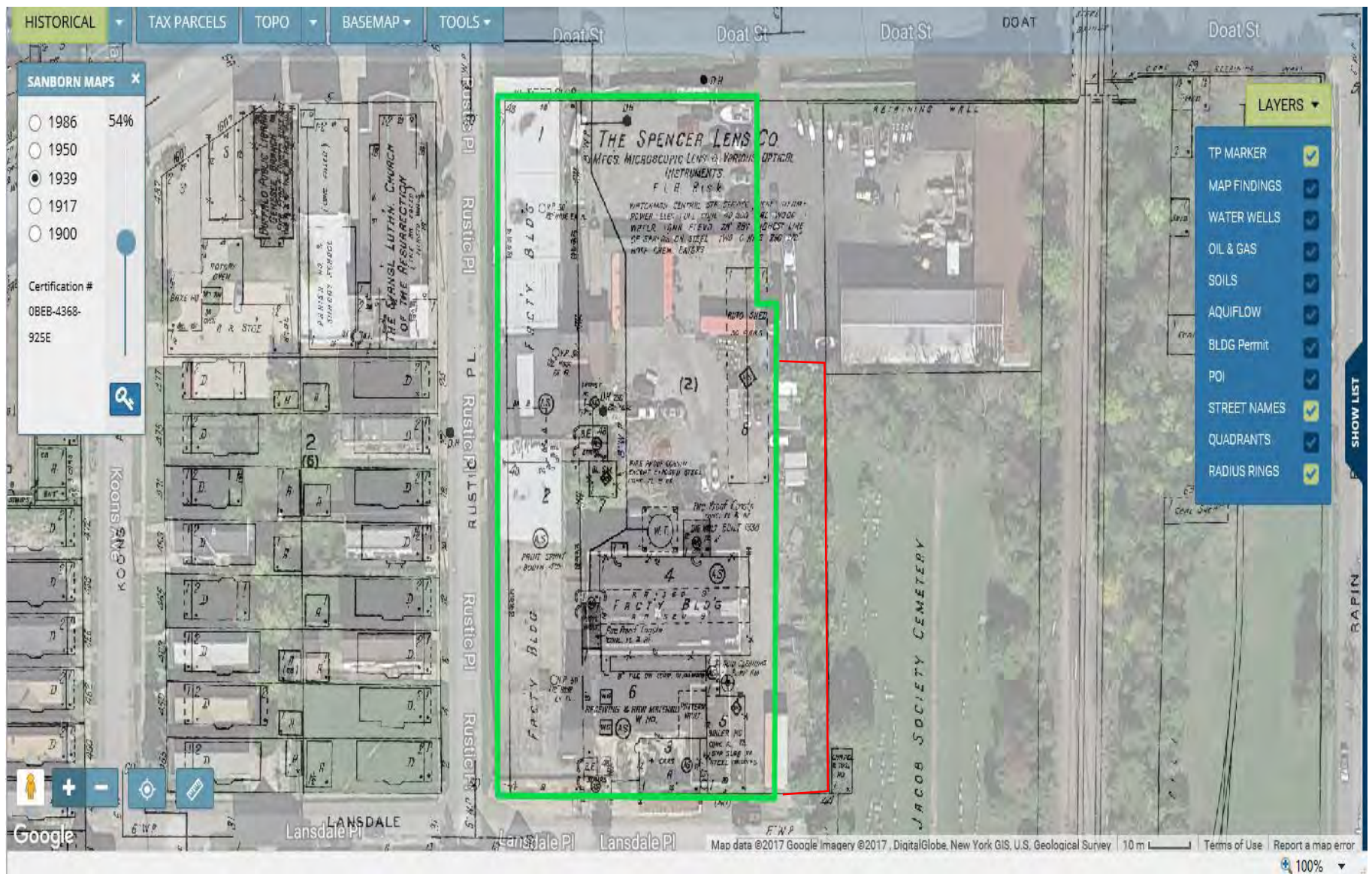
Property Location - 19 Doat Street & 9 Lansdale Street - Facing East  
Source: Bing Maps 2017





**Property Location - 19 Doat Street & 9 Lansdale Street - Facing West**  
**Source: Bing Maps 2017**





**Figure: Aerial overlay with 1939 Sanborn Map**





**Figure: Soil Map**  
**Source: Goggle Earth Soil**






OFFICIAL CITY MAP

ITEM NO 163 C.C.P. SEPTEMBER 24, 1968  
ITEM NO 139 C.C.P. NOVEMBER 24, 1970

PREPARED BY  EARTH DIMENSIONS, INC.  
East Aurora, New York

JANUARY 1982

SOILS MAP  
CITY OF BUFFALO





## **Appendix B**

### **User Questionnaire**

**A user questionnaire was not completed**

## **Appendix C**

### **Titles, Liens, AULs and Other User Provided Information**

**19 Doat & 9 Lansdale**

19 Doat Stree & 9 Lansdale Place  
Buffalo, NY 14211

Inquiry Number: 5052089.7  
September 19, 2017

## EDR Environmental Lien and AUL Search

## EDR Environmental Lien and AUL Search

The EDR Environmental Lien and AUL Search Report provides results from a search of available current land title records for environmental cleanup liens and other activity and use limitations, such as engineering controls and institutional controls.

A network of professional, trained researchers, following established procedures, uses client supplied address information to:

- search for parcel information and/or legal description;
- search for ownership information;
- research official land title documents recorded at jurisdictional agencies such as recorders' offices, registries of deeds, county clerks' offices, etc.;
- access a copy of the deed;
- search for environmental encumbering instrument(s) associated with the deed;
- provide a copy of any environmental encumbrance(s) based upon a review of key words in the instrument(s) (title, parties involved, and description); and
- provide a copy of the deed or cite documents reviewed.

***Thank you for your business.***

Please contact EDR at 1-800-352-0050  
with any questions or comments.

### Disclaimer - Copyright and Trademark Notice

This Report contains certain information obtained from a variety of public and other sources reasonably available to Environmental Data Resources, Inc. It cannot be concluded from this Report that coverage information for the target and surrounding properties does not exist from other sources. **NO WARRANTY EXPRESSED OR IMPLIED, IS MADE WHATSOEVER IN CONNECTION WITH THIS REPORT. ENVIRONMENTAL DATA RESOURCES, INC. SPECIFICALLY DISCLAIMS THE MAKING OF ANY SUCH WARRANTIES, INCLUDING WITHOUT LIMITATION, MERCHANTABILITY OR FITNESS FOR A PARTICULAR USE OR PURPOSE. ALL RISK IS ASSUMED BY THE USER. IN NO EVENT SHALL ENVIRONMENTAL DATA RESOURCES, INC. BE LIABLE TO ANYONE, WHETHER ARISING OUT OF ERRORS OR OMISSIONS, NEGLIGENCE, ACCIDENT OR ANY OTHER CAUSE, FOR ANY LOSS OR DAMAGE, INCLUDING, WITHOUT LIMITATION, SPECIAL, INCIDENTAL, CONSEQUENTIAL, OR EXEMPLARY DAMAGES. ANY LIABILITY ON THE PART OF ENVIRONMENTAL DATA RESOURCES, INC. IS STRICTLY LIMITED TO A REFUND OF THE AMOUNT PAID FOR THIS REPORT.** Purchaser accepts this Report "AS IS". Any analyses, estimates, ratings, environmental risk levels or risk codes provided in this Report are provided for illustrative purposes only, and are not intended to provide, nor should they be interpreted as providing any facts regarding, or prediction or forecast of, any environmental risk for any property. Only a Phase I Environmental Site Assessment performed by an environmental professional can provide information regarding the environmental risk for any property. Additionally, the information provided in this Report is not to be construed as legal advice.

Copyright 2017 by Environmental Data Resources, Inc. All rights reserved. Reproduction in any media or format, in whole or in part, of any report or map of Environmental Data Resources, Inc. or its affiliates is prohibited without prior written permission.

EDR and its logos (including Sanborn and Sanborn Map) are trademarks of Environmental Data Resources, Inc. or its affiliates. All other trademarks used herein are the property of their respective owners.

## EDR Environmental Lien and AUL Search

### TARGET PROPERTY INFORMATION

#### ADDRESS

19 Doat Stree & 9 Lansdale Place  
19 Doat & 9 Lansdale  
Buffalo, NY 14211

#### RESEARCH SOURCE

##### **Source 1:**

Erie County Recorder  
Erie, NY

### PROPERTY INFORMATION

#### **Deed 1:**

Type of Deed:	Quit Claim Deed
Title is vested in:	Mohamud Khalil
Title received from:	19 Doat Street, Inc
Deed Dated	10/29/2009
Deed Recorded:	10/30/2009
Book:	11172
Page:	1655
Volume:	NA
Instrument:	2009219338
Docket:	NA
Land Record Comments:	see exhibit
Miscellaneous Comments:	NA
<b>Legal Description:</b>	see exhibit
<b>Legal Current Owner:</b>	Mohamud Khalil
<b>Parcel # / Property Identifier:</b>	101.55-5-21, 101.56-9-8
<b>Comments:</b>	see exhibit


### ENVIRONMENTAL LIEN

Environmental Lien: Found ☐ Not Found ☒

### OTHER ACTIVITY AND USE LIMITATIONS (AULs)

AULs: Found ☐ Not Found ☒

## **Deed Exhibit 1**



**ERIE COUNTY CLERKS OFFICE**  
**County Clerk's Recording Page**

Book: 11172 Page: 1655

Return To:

BOX 139

Page Count: 3

Doc Type: **DEED-\$250 EQUIL**

Rec Date: **10/30/2009**

Rec Time: **02:09:31 PM**

Control #: **2009219338**

User ID: jc

Trans Num: **798566**

DEED SEQ: **TT2009006243**

MTG SEQ:

UCC:

SCAR:

INDEX:

Party 1:

**19 DOAT STREET INC**

Party 2:

**KHALIL MOHAMUD**

**Recording Fees:**

RECORDING	\$35.00
COE CO \$1 RET	1.00
TRANSFER	\$32.00
NFTA TT	\$40.00
COE STATE \$14.25 GEN	\$14.25
COE STATE \$4.75 RM	\$4.75
RP5217 ST-NON RES \$241	\$241.00
RP5217 COUNTY \$9 RET	\$9.00
	\$10.00
TP584	10.00

**Consideration Amount:**

**\$8,000.00**

BASIC	\$0.00
SONYMA	\$0.00
ADDL	\$0.00
NFTA MT	\$0.00
TRANSFER	\$32.00
NFTA TT	\$40.00

**Total: \$387.00**

**STATE OF NEW YORK**  
**ERIE COUNTY CLERK'S OFFICE**

**WARNING - THIS SHEET CONSTITUTES THE CLERK'S ENDORSEMENT,  
 REQUIRED BY SECTIONS 319&316-a (5) OF THE REAL PROPERTY LAW  
 OF THE STATE OF NEW YORK. DO NOT DETACH. THIS IS NOT A BILL.**

**Kathleen C. Hochul**  
**County Clerk**



Dot 139

**QUIT CLAIM DEED**  
(Corporation)

**THIS INDENTURE**, made this 29<sup>th</sup> day of October, in the year 2009

**BETWEEN 19 Doat Street, Inc.**, a corporation organized under the laws of the State of New York, with offices at 19 Doat Street, Buffalo, NY 14211 party of the first part, and

**Mohamud Khalil**, an individual residing at 784 Losson Road, Cheektowaga, NY 14227, party of the second part,

**WITNESSETH**, that the said party of the first part, in consideration of One and More Dollars (\$1.00 & More) lawful money of the United States, paid by the party of the second part, does hereby remise, release and forever Quit Claim unto the said party of the second part, his heirs and assigns forever, the premises described on Schedule A attached hereto.

**TOGETHER** with the appurtenances and all the estate and rights of the party of the first part in and to the said premises.


**THIS CONVEYANCE** is not all or substantially all of the property of the party of the first part and is made in the regular course of business actually conducted by the party of the first part.

**TO HAVE AND TO HOLD**, the above granted premises unto the said party of the second part, his heirs and assigns forever.

**IN WITNESS WHEREOF**, the said party of the first part has hereunter set its hand(s) and seal(s) the day and year first above written.

**IN PRESENCE OF**


19 Doat Street, Inc.

By:   
Thomas Comer, President

STATE OF NEW YORK )  
COUNTY OF ERIE ) SS:

On this 29<sup>th</sup> day of October in the year 2009 before me, the undersigned, a notary public in and for said state, personally appeared Thomas Comer, personally known to me or proved to me on the basis of satisfactory evidence to be the individual(s) whose name(s) is (are) subscribed to the within instrument and acknowledged to me that he/she/they executed the same in his/her/their capacity(ies), and that by his/her/their signature(s) on the instrument, the individual(s) or the person upon behalf of which the individual(s) acted, executed the instrument.

795546  
219933824  
CTY-8  
52  
DB 0-2

  
Notary Public  
MARCIA ZGODA  
NOTARY PUBLIC, STATE OF NEW YORK  
Reg. No. 01ZG6082153  
QUALIFIED IN ERIE COUNTY  
My Commission Expires October 21, 2010

## Schedule A

ALL THOSE TWO TRACTS OR PARCELS OF LAND together with the improvements thereof, situate in the City of Buffalo, County of Erie and State of New York, briefly described as follows:

BEING part of Lot No. 52, Township 11, Range 7 of the Holland Land Company's Survey and being more particularly bounded and described as follows:

PARCEL 1

ALL THAT TRACT OR PARCEL OF LAND BEGINNING at the point of intersection of the southerly line of Doat Street with the easterly line of Rustic Place, as said Rustic Place now exists as a street 49 1/4 feet wide; running thence southerly along said easterly line of Rustic Place, 381.96 feet to the point of intersection of said easterly line of Rustic Place with the northerly line of Lansdale Place; running thence easterly along said northerly line of Lansdale Place, 200 feet, 6 inches; running thence northerly on a line parallel with said easterly line of Rustic Place, 270 feet; running thence westerly on a line drawn at right angles to said easterly line of Rustic Place to a point where such line drawn at right angles as aforesaid is intersected by a line drawn from a point in the southerly line of Doat Street, 56 1/2 feet easterly from the place of beginning, and drawn at right angles to said southerly line of Doat Street; running thence northerly on said line drawn at right angles to the southerly line of Doat Street, about 111.86 feet to said southerly line of Doat Street and intersecting said southerly line of Doat Street at a point 56 1/2 feet easterly from the place of beginning; running thence westerly along said southerly line of Doat Street, 56 1/2 feet to the place of beginning.

PARCEL 2

ALL THAT TRACT OR PARCEL OF LAND BEGINNING at a point in the southerly line of Doat Street at the distance of 56 feet easterly measured along the said southerly line of Doat Street, from the point of intersection of the said southerly line of Doat Street with the easterly line of Rustic Place as said Rustic Place formerly existed as a street 50 feet wide; running thence easterly along the southerly line of Doat Street a distance of 135 feet; running thence southerly at right angles to Doat Street a distance of about 111.65 feet to the northerly line of property formerly owned by Spencer Lens Co.; thence westerly along the said northerly line of said lands formerly owned by Spencer Lens Co., a distance of 135 feet; thence northerly at right angles to Doat Street a distance of 111.85 feet to the point or place of beginning.

PARCEL 3

ALL THAT TRACT OR PARCEL OF LAND situate in the City of Buffalo, County of Erie and State of New York, being part of Lot No. 52, Township 11, Range 7 of the Holland Land Company's Survey and more particularly bounded and described as follows:

BEGINNING at a point in the northerly line of Lansdale Place at the distance of 200 feet easterly from the point of intersection of said northerly line of Lansdale Place with the easterly line of Rustic Place, as the said Rustic Place formerly existed as a street 50 feet wide, measured along the said northerly line of Lansdale Place; running thence northerly on a line drawn parallel with the said easterly line of Rustic Place, 231.80 feet; running thence easterly on a line parallel with the said northerly line of Lansdale Place, 35 feet; running thence southerly and parallel with the said easterly line of Rustic Place, 231.73 feet to the northerly line of Lansdale Place; running thence westerly along the said northerly line of Lansdale Place, 35 feet to the place of beginning.

FOR COUNTY USE ONLY

C1. SWIS Code

140200

C2. Date Deed Recorded

10/30/09  
Month Day Year

C3. Book

11172

C4. Page

1655



REAL PROPERTY TRANSFER REPORT

STATE OF NEW YORK

STATE BOARD OF REAL PROPERTY SERVICES

RP - 5217

RP-5217 Rev 3/97

PROPERTY INFORMATION

1. Property Location 19 Doat Street  
9 Lansdale  
STREET NUMBER STREET NAME

Buffalo 14211  
CITY OR TOWN VILLAGE ZIP CODE

2. Buyer Name Khalil Mohamud  
LAST NAME / COMPANY FIRST NAME

LAST NAME / COMPANY FIRST NAME

3. Tax Billing Address Indicate where future Tax Bills are to be sent  
if other than buyer address (at bottom of form)  
LAST NAME / COMPANY FIRST NAME

STREET NUMBER AND STREET NAME CITY OR TOWN STATE ZIP CODE

4. Indicate the number of Assessment Roll parcels transferred on the deed 2 # of Parcels OR Part of a Parcel (Only if Part of a Parcel) Check as they apply:

191.50 381.96 4A. Planning Board with Subdivision Authority Exists

41.53 x 270.00 4B. Subdivision Approval was Required for Transfer

6. Seller Name 19 Doat Street, Inc. 4C. Parcel Approved for Subdivision with Map Provided

LAST NAME / COMPANY FIRST NAME

LAST NAME / COMPANY FIRST NAME

7. Check the box below which most accurately describes the use of the property at the time of sale: Check the boxes below as they apply:

A One Family Residential E Agricultural I Community Service 8. Ownership Type is Condominium

B 2 or 3 Family Residential F Commercial J Industrial 9. New Construction on Vacant Land

C Residential Vacant Land G Apartment K Public Service 10A. Property Located within an Agricultural District

D Non-Residential Vacant Land H Entertainment / Amusement L Forest 10B. Buyer received a disclosure notice indicating that the property is in an Agricultural District

11. Sale Contract Date 9 / 12 / 09

12. Date of Sale / Transfer 10 / 29 / 09

13. Full Sale Price 8,000,000

(Full Sale Price is the total amount paid for the property including personal property. This payment may be in the form of cash, other property or goods, or the assumption of mortgages or other obligations.) Please round to the nearest whole dollar amount.

14. Indicate the value of personal property included in the sale 0

15. Check one or more of these conditions as applicable to transfer:

A Sale Between Relatives or Former Relatives

B Sale Between Related Companies or Partners in Business

C One of the Buyers is also a Seller

D Buyer or Seller is Government Agency or Lending Institution

E Deed Type not Warranty or Bargain and Sale (Specify Below)

F Sale of Fractional or Less than Fee Interest (Specify Below)

G Significant Change in Property Between Taxable Status and Sale Dates

H Sale of Business is Included in Sale Price

I Other Unusual Factors Affecting Sale Price (Specify Below)

J None

ASSESSMENT INFORMATION - Data should reflect the latest Final Assessment Roll and Tax Bill

16. Year of Assessment Roll from which information taken 09

17. Total Assessed Value (of all parcels in transfer) 1,505,000

18. Property Class 330 19. School District Name City of Buffalo

20. Tax Map Identifier(s) / Roll Identifier(s) (If more than four, attach sheet with additional identifier(s))

101.55-5-21 101.56-9-8

101.55-5-21 101.56-9-8

101.55-5-21 101.56-9-8

101.55-5-21 101.56-9-8

101.55-5-21 101.56-9-8

101.55-5-21 101.56-9-8

101.55-5-21 101.56-9-8

CERTIFICATION

I certify that all of the items of information entered on this form are true and correct (to the best of my knowledge and belief) and I understand that the making of any willful false statement of material fact herein will subject me to the provisions of the penal law relative to the making and filing of false instruments.

BUYER

BUYER SIGNATURE DATE 10/29/09

411 WAden Ave  
STREET NUMBER STREET NAME (AFTER SALE)

Buffalo NY 14211  
CITY OR TOWN STATE ZIP CODE

SELLER

19 Doat Street, Inc.  
SELLER SIGNATURE DATE 10/29/09

By: Thomas Comer, President

BUYER'S ATTORNEY

BUYER'S ATTORNEY SIGNATURE DATE

AREA CODE TELEPHONE NUMBER

NEW YORK STATE  
COPY

## **Appendix D**

### **Radius Map Report**

**Note, attached is a summary report. Due to size, the full radius report is in project files and sent to client as separate file**

**19 Doat & 9 Lansdale**

19 Doat Stree & 9 Lansdale Place  
Buffalo, NY 14211

Inquiry Number: 5052089.2s  
September 18, 2017

## EDR Summary Radius Map Report



6 Armstrong Road, 4th floor  
Shelton, CT 06484  
Toll Free: 800.352.0050  
[www.edrnet.com](http://www.edrnet.com)

# TABLE OF CONTENTS

<u>SECTION</u>	<u>PAGE</u>
Executive Summary .....	ES1
Overview Map .....	2
Detail Map .....	3
Map Findings Summary .....	4
Map Findings .....	8
Orphan Summary .....	189
Government Records Searched/Data Currency Tracking .....	GR-1
 <b><u>GEOCHECK ADDENDUM</u></b>	
Physical Setting Source Addendum .....	A-1
Physical Setting Source Summary .....	A-2
Physical Setting SSURGO Soil Map .....	A-5
Physical Setting Source Map .....	A-8
Physical Setting Source Map Findings .....	A-10
Physical Setting Source Records Searched .....	PSGR-1

***Thank you for your business.***  
Please contact EDR at 1-800-352-0050  
with any questions or comments.

## Disclaimer - Copyright and Trademark Notice

This Report contains certain information obtained from a variety of public and other sources reasonably available to Environmental Data Resources, Inc. It cannot be concluded from this Report that coverage information for the target and surrounding properties does not exist from other sources. **NO WARRANTY EXPRESSED OR IMPLIED, IS MADE WHATSOEVER IN CONNECTION WITH THIS REPORT. ENVIRONMENTAL DATA RESOURCES, INC. SPECIFICALLY DISCLAIMS THE MAKING OF ANY SUCH WARRANTIES, INCLUDING WITHOUT LIMITATION, MERCHANTABILITY OR FITNESS FOR A PARTICULAR USE OR PURPOSE. ALL RISK IS ASSUMED BY THE USER. IN NO EVENT SHALL ENVIRONMENTAL DATA RESOURCES, INC. BE LIABLE TO ANYONE, WHETHER ARISING OUT OF ERRORS OR OMISSIONS, NEGLIGENCE, ACCIDENT OR ANY OTHER CAUSE, FOR ANY LOSS OF DAMAGE, INCLUDING, WITHOUT LIMITATION, SPECIAL, INCIDENTAL, CONSEQUENTIAL, OR EXEMPLARY DAMAGES. ANY LIABILITY ON THE PART OF ENVIRONMENTAL DATA RESOURCES, INC. IS STRICTLY LIMITED TO A REFUND OF THE AMOUNT PAID FOR THIS REPORT.** Purchaser accepts this Report "AS IS". Any analyses, estimates, ratings, environmental risk levels or risk codes provided in this Report are provided for illustrative purposes only, and are not intended to provide, nor should they be interpreted as providing any facts regarding, or prediction or forecast of, any environmental risk for any property. Only a Phase I Environmental Site Assessment performed by an environmental professional can provide information regarding the environmental risk for any property. Additionally, the information provided in this Report is not to be construed as legal advice.

Copyright 2017 by Environmental Data Resources, Inc. All rights reserved. Reproduction in any media or format, in whole or in part, of any report or map of Environmental Data Resources, Inc., or its affiliates, is prohibited without prior written permission.

EDR and its logos (including Sanborn and Sanborn Map) are trademarks of Environmental Data Resources, Inc. or its affiliates. All other trademarks used herein are the property of their respective owners.

## EXECUTIVE SUMMARY

A search of available environmental records was conducted by Environmental Data Resources, Inc (EDR). The report was designed to assist parties seeking to meet the search requirements of EPA's Standards and Practices for All Appropriate Inquiries (40 CFR Part 312), the ASTM Standard Practice for Environmental Site Assessments (E 1527-13) or custom requirements developed for the evaluation of environmental risk associated with a parcel of real estate.

### TARGET PROPERTY INFORMATION

#### ADDRESS

19 DOAT STREE & 9 LANSDALE PLACE  
BUFFALO, NY 14211

#### COORDINATES

Latitude (North):	42.9090420 - 42° 54' 32.55"
Longitude (West):	78.8196420 - 78° 49' 10.71"
Universal Tranverse Mercator:	Zone 17
UTM X (Meters):	677987.5
UTM Y (Meters):	4752805.5
Elevation:	647 ft. above sea level

### USGS TOPOGRAPHIC MAP ASSOCIATED WITH TARGET PROPERTY

Target Property:	TP
Source:	U.S. Geological Survey

### AERIAL PHOTOGRAPHY IN THIS REPORT

Portions of Photo from:	20150529
Source:	USDA

# MAPPED SITES SUMMARY

Target Property Address:  
19 DOAT STREE & 9 LANSDALE PLACE  
BUFFALO, NY 14211

Click on Map ID to see full detail.

MAP ID	SITE NAME	ADDRESS	DATABASE ACRONYMS	RELATIVE ELEVATION	DIST (ft. & mi.) DIRECTION
<a href="#">A1</a>	BUTTERWORTH DYEING &	19 DOAT ST	EDR Hist Cleaner		TP
<a href="#">A2</a>	MOHAMED KHALIL	19 DOAT STREET	FINDS		TP
<a href="#">A3</a>	ROYAL BEDDING CO INC	19 DOAT ST	UST		TP
<a href="#">A4</a>	ROYAL BEDDING CO	19 DOAT ST	FINDS		TP
<a href="#">B5</a>	KESSLER ADAM J FILLI	1631 GENESEE ST	EDR Hist Auto	Lower	98, 0.019, NNW
<a href="#">6</a>	BEACH ELLSWORTH CRAF	2 RUSTIC PL	EDR Hist Cleaner	Lower	99, 0.019, WSW
<a href="#">B7</a>	KESSLER ADAM J GASOL	1637 GENESEE ST	EDR Hist Auto	Lower	108, 0.020, NNW
<a href="#">B8</a>	NATIONAL FUEL GAS CO	MONTANA & GENESEE ST	RCRA NonGen / NLR, MANIFEST	Lower	123, 0.023, NNW
<a href="#">B9</a>	HELPEE SELFEE LAUNDR	1628 GENESEE ST	EDR Hist Cleaner	Lower	168, 0.032, NW
<a href="#">B10</a>		1610 GENESEE ST	EDR Hist Cleaner	Lower	245, 0.046, NW
<a href="#">B11</a>	OLD SERVICE STATION	1656 GENESEE STREET	NY Spills	Lower	249, 0.047, North
<a href="#">B12</a>	GENESEE THEATRE BLDG	1604 GENESEE ST	EDR Hist Cleaner	Lower	251, 0.048, NW
<a href="#">C13</a>	REPMAN KENNETH FILLI	1671 GENESEE ST	EDR Hist Auto	Higher	330, 0.062, NNE
<a href="#">D14</a>	BUFFALO DART CLNRS S	1597 GENESEE ST	EDR Hist Cleaner	Lower	336, 0.064, West
<a href="#">D15</a>	LUDSCANOFF DIMITRI H	1598 GENESEE ST	EDR Hist Cleaner	Lower	346, 0.066, WNW
<a href="#">D16</a>	DAILY CLNS CLO CLN	1590 GENESEE ST	EDR Hist Cleaner	Lower	360, 0.068, WNW
<a href="#">D17</a>	RAPID SERVICE ENGRAV	1593 GENESEE ST	RCRA-SQG, EPA WATCH LIST, MANIFEST	Lower	374, 0.071, West
<a href="#">18</a>	H & L CARPET SERVICE	16 NEVADA AVE	EDR Hist Cleaner	Lower	375, 0.071, NW
<a href="#">E19</a>	NY GLASS HOLDINGS IN	45 DOAT STREET	UST	Lower	382, 0.072, ENE
<a href="#">D20</a>	CANS OF PAINT & OIL	1585 GENESEE ST.	NY Spills	Lower	438, 0.083, West
<a href="#">E21</a>	200 RAPIN PLACE	200 RAPIN PLACE	NY Spills	Lower	451, 0.085, NE
<a href="#">E22</a>	LEAKING DRUMS ON DOA	RAPIN AND DOAT STREE	NY Spills	Lower	456, 0.086, ENE
<a href="#">23</a>	ABANDONED DRUMS, CSX	HAZEL & RAPIN	NY Spills	Higher	465, 0.088, SE
<a href="#">F24</a>	PETROSKI STANLEY LND	35 MONTANA AVE	EDR Hist Cleaner	Lower	476, 0.090, North
<a href="#">E25</a>	CARMODY MAURICE AUTO	173 RAPIN PL	EDR Hist Auto	Higher	482, 0.091, East
<a href="#">G26</a>	WITCO	102 RAPIN PLACE	LTANKS, NY Spills	Higher	534, 0.101, SSE
<a href="#">G27</a>	SUN COMPANY, INC. (R	102 RAPIN PLACE	AST	Higher	534, 0.101, SSE
<a href="#">G28</a>	SUN COMPANY, INC. (R	102 RAPIN PLACE	UST	Higher	534, 0.101, SSE
<a href="#">C29</a>	RAMAC FABRICATORS	1695 GENESEE ST	RCRA NonGen / NLR, FINDS, ECHO, MANIFEST	Lower	537, 0.102, NE
<a href="#">30</a>	SCHAEFERS COLLISION	227 RAPIN PL	EDR Hist Auto	Lower	611, 0.116, NE
<a href="#">F31</a>	COLLINS JEAN	51 MONTANA ST	RCRA NonGen / NLR, FINDS, ECHO	Lower	654, 0.124, North
<a href="#">G32</a>	ENVIROTIRE USA; INC.	95 RAPIN PLACE	SWF/LF, SWTIRE	Higher	688, 0.130, SE
<a href="#">33</a>	BURKLEY DEBORAH	119 BISSELL AVE	RCRA NonGen / NLR, FINDS, ECHO, MANIFEST	Lower	948, 0.180, SW
<a href="#">H34</a>	FINCHER ELMORE H	134 DOAT ST	RCRA NonGen / NLR, FINDS, ECHO	Higher	978, 0.185, ENE
<a href="#">I35</a>	USEPA REGION 2 LESLI	50 LESLIE ST	RCRA NonGen / NLR	Lower	988, 0.187, NNE
<a href="#">I36</a>	LESLIE STREET ASBEST	50 LESLIE STREET	SEMS, PRP	Lower	988, 0.187, NNE
<a href="#">37</a>	JONES ROCHELLE	581 GOODYEAR AVE	RCRA NonGen / NLR, FINDS, ECHO	Lower	1004, 0.190, NNW
<a href="#">H38</a>	NYSDEC REGION 9	34 RAWLINS RD	NY Spills, MANIFEST	Lower	1057, 0.200, ENE
<a href="#">39</a>	PECAK STANLEY & JOSE	211 MAY ST	RCRA NonGen / NLR, FINDS, ECHO, MANIFEST	Lower	1077, 0.204, SE



# MAPPED SITES SUMMARY

Target Property Address:  
19 DOAT STREE & 9 LANSDALE PLACE  
BUFFALO, NY 14211

Click on Map ID to see full detail.

MAP ID	SITE NAME	ADDRESS	DATABASE ACRONYMS	RELATIVE ELEVATION	DIST (ft. & mi.) DIRECTION
<a href="#">40</a>	THREET PAUL	88 BURGARD PL	RCRA NonGen / NLR, FINDS, ECHO	Higher	1263, 0.239, ESE
<a href="#">41</a>	LYNCH LOVELLA	230 BURGARD PL	RCRA NonGen / NLR, FINDS, ECHO	Lower	1320, 0.250, ENE
<a href="#">42</a>	NEW YORK GLASS CO.	95 LESLIE AVE.	LTANKS	Lower	1505, 0.285, NNE
<a href="#">J43</a>	BUFFALO FIRE HOUSE #	BAILEY AVENUE AT DOA	LTANKS	Higher	1517, 0.287, East
<a href="#">K44</a>	CONRAIL YARD IN MID	SYCAMORE AVENUE	LTANKS	Lower	1590, 0.301, South
<a href="#">J45</a>	VERIZON NEW YORK INC	2045 BAILEY AVENUE	LTANKS, TANKS, NY Spills	Higher	1594, 0.302, ENE
<a href="#">K46</a>	BISON CITY TRUCK PAR	489 WALDEN AVENUE	SWF/LF	Lower	1675, 0.317, SSE
<a href="#">L47</a>	TANKS AT LEWANOWSKI	1402 SYCAMORE	LTANKS	Lower	1729, 0.327, South
<a href="#">L48</a>	HARVEY AUSTIN #302/9	1405 SYCAMORE ST	LTANKS, UST	Lower	1764, 0.334, South
<a href="#">49</a>	560 WALDEN AVE	560 WALDEN AVE	LTANKS, UST, NY Spills	Lower	1772, 0.336, SE
<a href="#">50</a>	INTERSTATE BRANDS CO	313 FOUGERON ST	LTANKS, UST, NY Spills	Higher	1907, 0.361, West
<a href="#">51</a>	NYSDOT / RITE-AIDE	BAILEY NORTH OF WALD	LTANKS	Lower	1930, 0.366, SE
<a href="#">52</a>	FERRY STREET ASBESTO	1254 EAST FERRY STRE	SEMS, PRP	Lower	1960, 0.371, NNE
<a href="#">53</a>	GENERAL ELECTRIC - F	318 URBAN ST	SHWS, ENG CONTROLS, INST CONTROL, RCRA NonGen /...	Lower	2061, 0.390, West
<a href="#">54</a>	J&M DIST. 1014 NORTH	1014 NORTHHAMPTON	LTANKS	Higher	2219, 0.420, WSW
<a href="#">55</a>	HARMAC MEDICAL	2201 BAILEY AVENUE	LTANKS	Lower	2308, 0.437, NE
<a href="#">56</a>	BUILD ACADEMY NO. 91	340 FOUGERON STREET	LTANKS, UST, NY Spills	Higher	2337, 0.443, West
<a href="#">57</a>	ST. LUKE'S RC CHURCH	325 WALDEN AVENUE	LTANKS	Lower	2340, 0.443, SSW
<a href="#">58</a>	VIVE, INC	50 WYOMING STREET	LTANKS	Lower	2572, 0.487, NNW
<a href="#">M59</a>	RAY GWINNER	2242 BAILEY AVENUE	LTANKS	Lower	2607, 0.494, NNE
<a href="#">M60</a>	STEVE HALL'S AUTOMOT	2239 BAILEY AVE	LTANKS, UST, NY Spills	Lower	2629, 0.498, NE
<a href="#">61</a>	GENERAL MILLS	243 URBAN STREET	LTANKS, NY Spills	Lower	2631, 0.498, West
<a href="#">62</a>	AFPLT NO 49		FUDS	Higher	3263, 0.618, NW
<a href="#">63</a>	SAGINAW - BUFFALO	320 SCAJAQUADA ST.	SHWS	Lower	3412, 0.646, North
<a href="#">64</a>	858 EAST FERRY STREE	858 EAST FERRY STREE	SHWS, NY Spills	Lower	3653, 0.692, WNW
<a href="#">65</a>	AMERICAN AXLE & MANU	1001 EAST DELAVAN AV	SHWS, LTANKS, CBS, MOSF, NY Spills	Lower	4685, 0.887, North

## EXECUTIVE SUMMARY

### TARGET PROPERTY SEARCH RESULTS

The target property was identified in the following records. For more information on this property see page 8 of the attached EDR Radius Map report:

Site	Database(s)	EPA ID
BUTTERWORTH DYEING & 19 DOAT ST BUFFALO, NY	EDR Hist Cleaner	N/A
MOHAMED KHALIL 19 DOAT STREET BUFFALO, NY 14211	FINDS Registry ID:: 110064693540	N/A
ROYAL BEDDING CO INC 19 DOAT ST BUFFALO, NY 14211	UST Database: UST, Date of Government Version: 12/28/2016	N/A
ROYAL BEDDING CO 19 DOAT ST BUFFALO, NY 14211	FINDS Registry ID:: 110019459469	N/A

### SURROUNDING SITES: SEARCH RESULTS

Surrounding sites were identified in the following databases.

Elevations have been determined from the USGS Digital Elevation Model and should be evaluated on a relative (not an absolute) basis. Relative elevation information between sites of close proximity should be field verified. Sites with an elevation equal to or higher than the target property have been differentiated below from sites with an elevation lower than the target property. Page numbers and map identification numbers refer to the EDR Radius Map report where detailed data on individual sites can be reviewed.

Sites listed in ***bold italics*** are in multiple databases.

Unmappable (orphan) sites are not considered in the foregoing analysis.

### STANDARD ENVIRONMENTAL RECORDS

#### ***Federal CERCLIS list***

SEMS: A review of the SEMS list, as provided by EDR, and dated 02/07/2017 has revealed that there are 2 SEMS sites within approximately 0.5 miles of the target property.

Lower Elevation	Address	Direction / Distance	Map ID	Page
<b><i>LESLIE STREET ASBEST</i></b>	<b><i>50 LESLIE STREET</i></b>	<b><i>NNE 1/8 - 1/4 (0.187 mi.)</i></b>	<b><i>I36</i></b>	<b><i>15</i></b>
<b><i>FERRY STREET ASBESTO</i></b>	<b><i>1254 EAST FERRY STRE</i></b>	<b><i>NNE 1/4 - 1/2 (0.371 mi.)</i></b>	<b><i>52</i></b>	<b><i>20</i></b>

## EXECUTIVE SUMMARY

### ***Federal RCRA generators list***

RCRA-SQG: A review of the RCRA-SQG list, as provided by EDR, and dated 12/12/2016 has revealed that there is 1 RCRA-SQG site within approximately 0.25 miles of the target property.

<u>Lower Elevation</u>	<u>Address</u>	<u>Direction / Distance</u>	<u>Map ID</u>	<u>Page</u>
<b>RAPID SERVICE ENGRAV</b>	<b>1593 GENESEE ST</b>	<b>W 0 - 1/8 (0.071 mi.)</b>	<b>D17</b>	<b>11</b>

### ***State- and tribal - equivalent CERCLIS***

SHWS: A review of the SHWS list, as provided by EDR, and dated 05/16/2017 has revealed that there are 4 SHWS sites within approximately 1 mile of the target property.

<u>Lower Elevation</u>	<u>Address</u>	<u>Direction / Distance</u>	<u>Map ID</u>	<u>Page</u>
<b>GENERAL ELECTRIC - F</b> Site Code: 57878 Class Code: Site is properly closed - requires continued management.	<b>318 URBAN ST</b>	<b>W 1/4 - 1/2 (0.390 mi.)</b>	<b>53</b>	<b>20</b>
SAGINAW - BUFFALO Site Code: 58414 Class Code: Site is properly closed - requires continued management.	320 SCAJAQUADA ST.	N 1/2 - 1 (0.646 mi.)	63	23
<b>858 EAST FERRY STREE</b> Site Code: 56749	<b>858 EAST FERRY STREE</b>	<b>WNW 1/2 - 1 (0.692 mi.)</b>	<b>64</b>	<b>23</b>
<b>AMERICAN AXLE &amp; MANU</b> Site Code: 346870 Class Code: Significant threat to the public health or environment - action required.	<b>1001 EAST DELAVAN AV</b>	<b>N 1/2 - 1 (0.887 mi.)</b>	<b>65</b>	<b>23</b>

### ***State and tribal landfill and/or solid waste disposal site lists***

SWF/LF: A review of the SWF/LF list, as provided by EDR, and dated 01/04/2017 has revealed that there are 2 SWF/LF sites within approximately 0.5 miles of the target property.

<u>Equal/Higher Elevation</u>	<u>Address</u>	<u>Direction / Distance</u>	<u>Map ID</u>	<u>Page</u>
<b>ENVIROTIRE USA; INC.</b>	<b>95 RAPIN PLACE</b>	<b>SE 1/8 - 1/4 (0.130 mi.)</b>	<b>G32</b>	<b>14</b>
<u>Lower Elevation</u>	<u>Address</u>	<u>Direction / Distance</u>	<u>Map ID</u>	<u>Page</u>
BISON CITY TRUCK PAR	489 WALDEN AVENUE	SSE 1/4 - 1/2 (0.317 mi.)	K46	18

### ***State and tribal leaking storage tank lists***

LTANKS: A review of the LTANKS list, as provided by EDR, and dated 05/16/2017 has revealed that there

## EXECUTIVE SUMMARY

are 18 LTANKS sites within approximately 0.5 miles of the target property.

<u>Equal/Higher Elevation</u>	<u>Address</u>	<u>Direction / Distance</u>	<u>Map ID</u>	<u>Page</u>
<b>WITCO</b> Spill Number/Closed Date: 8605238 / 1988-08-23 Site ID: 278350 Program Number: 8605238	<b>102 RAPIN PLACE</b>	<b>SSE 0 - 1/8 (0.101 mi.)</b>	<b>G26</b>	<b>13</b>
<b>BUFFALO FIRE HOUSE #</b> Spill Number/Closed Date: 9910702 / 2000-05-26 Site ID: 297136 Program Number: 9910702	<b>BAILEY AVENUE AT DOA</b>	<b>E 1/4 - 1/2 (0.287 mi.)</b>	<b>J43</b>	<b>17</b>
<b>VERIZON NEW YORK INC</b> Spill Number/Closed Date: 8606453 / 1987-01-22 Site ID: 222741 Program Number: 8606453	<b>2045 BAILEY AVENUE</b>	<b>ENE 1/4 - 1/2 (0.302 mi.)</b>	<b>J45</b>	<b>18</b>
<b>INTERSTATE BRANDS CO</b> Spill Number/Closed Date: 0003540 / 2000-11-15 Spill Number/Closed Date: 9805209 / 1998-11-09 Site ID: 293799 Site ID: 293802 Program Number: 0003540 Program Number: 9805209	<b>313 FOUGERON ST</b>	<b>W 1/4 - 1/2 (0.361 mi.)</b>	<b>50</b>	<b>19</b>
<b>J&amp;M DIST. 1014 NORTH</b> Spill Number/Closed Date: 9415522 / 1995-05-23 Site ID: 213150 Program Number: 9415522	<b>1014 NORTHHAMPTON</b>	<b>WSW 1/4 - 1/2 (0.420 mi.)</b>	<b>54</b>	<b>20</b>
<b>BUILD ACADEMY NO. 91</b> Spill Number/Closed Date: 0375354 / 2004-03-01 Site ID: 198745 Program Number: 0375354	<b>340 FOUGERON STREET</b>	<b>W 1/4 - 1/2 (0.443 mi.)</b>	<b>56</b>	<b>21</b>
<u>Lower Elevation</u>	<u>Address</u>	<u>Direction / Distance</u>	<u>Map ID</u>	<u>Page</u>
<b>NEW YORK GLASS CO.</b> Spill Number/Closed Date: 0750397 / 2007-11-16 Site ID: 382906 Program Number: 0750397	<b>95 LESLIE AVE.</b>	<b>NNE 1/4 - 1/2 (0.285 mi.)</b>	<b>42</b>	<b>17</b>
<b>CONRAIL YARD IN MID</b> Spill Number/Closed Date: 9875050 / 1998-09-30 Site ID: 189720 Program Number: 9875050	<b>SYCAMORE AVENUE</b>	<b>S 1/4 - 1/2 (0.301 mi.)</b>	<b>K44</b>	<b>17</b>
<b>TANKS AT LEWANOWSKI</b> Spill Number/Closed Date: 9975507 / 2000-02-23 Site ID: 156211 Program Number: 9975507	<b>1402 SYCAMORE</b>	<b>S 1/4 - 1/2 (0.327 mi.)</b>	<b>L47</b>	<b>18</b>
<b>HARVEY AUSTIN #302/9</b> Spill Number/Closed Date: 0475027 / 2004-08-20 Site ID: 255094 Program Number: 0475027	<b>1405 SYCAMORE ST</b>	<b>S 1/4 - 1/2 (0.334 mi.)</b>	<b>L48</b>	<b>18</b>
<b>560 WALDEN AVE</b> Spill Number/Closed Date: 0075562 / 2001-01-18 Site ID: 315336	<b>560 WALDEN AVE</b>	<b>SE 1/4 - 1/2 (0.336 mi.)</b>	<b>49</b>	<b>19</b>

## EXECUTIVE SUMMARY

Program Number: 0075562				
NYS DOT / RITE-AIDE	BAILEY NORTH OF WALD	SE 1/4 - 1/2 (0.366 mi.)	51	19
Spill Number/Closed Date: 9405788 / 1994-12-19				
Site ID: 133153				
Program Number: 9405788				
HARMAC MEDICAL	2201 BAILEY AVENUE	NE 1/4 - 1/2 (0.437 mi.)	55	21
Spill Number/Closed Date: 9312134 / 2000-11-06				
Site ID: 199825				
Program Number: 9312134				
ST. LUKE'S RC CHURCH	325 WALDEN AVENUE	SSW 1/4 - 1/2 (0.443 mi.)	57	21
Spill Number/Closed Date: 9305868 / 1994-01-24				
Site ID: 211358				
Program Number: 9305868				
VIVE, INC	50 WYOMING STREET	NNW 1/4 - 1/2 (0.487 mi.)	58	21
Spill Number/Closed Date: 9504727 / 1995-09-20				
Site ID: 294492				
Program Number: 9504727				
RAY GWINNER	2242 BAILEY AVENUE	NNE 1/4 - 1/2 (0.494 mi.)	M59	22
Spill Number/Closed Date: 9308740 / 1995-06-01				
Site ID: 61017				
Program Number: 9308740				
<b>STEVE HALL'S AUTOMOT</b>	<b>2239 BAILEY AVE</b>	<b>NE 1/4 - 1/2 (0.498 mi.)</b>	<b>M60</b>	<b>22</b>
Spill Number/Closed Date: 9807887 / 2007-10-03				
Site ID: 151780				
Program Number: 9807887				
<b>GENERAL MILLS</b>	<b>243 URBAN STREET</b>	<b>W 1/4 - 1/2 (0.498 mi.)</b>	<b>61</b>	<b>22</b>
Spill Number/Closed Date: 9003086 / 1990-07-30				
Site ID: 143036				
Program Number: 9003086				

### State and tribal registered storage tank lists

UST: A review of the UST list, as provided by EDR, has revealed that there are 2 UST sites within approximately 0.25 miles of the target property.

<u>Equal/Higher Elevation</u>	<u>Address</u>	<u>Direction / Distance</u>	<u>Map ID</u>	<u>Page</u>
SUN COMPANY, INC. (R Database: UST, Date of Government Version: 12/28/2016	102 RAPIN PLACE	SSE 0 - 1/8 (0.101 mi.)	G28	13
<u>Lower Elevation</u>	<u>Address</u>	<u>Direction / Distance</u>	<u>Map ID</u>	<u>Page</u>
NY GLASS HOLDINGS IN Database: UST, Date of Government Version: 12/28/2016	45 DOAT STREET	ENE 0 - 1/8 (0.072 mi.)	E19	11

## EXECUTIVE SUMMARY

AST: A review of the AST list, as provided by EDR, has revealed that there is 1 AST site within approximately 0.25 miles of the target property.

<u>Equal/Higher Elevation</u>	<u>Address</u>	<u>Direction / Distance</u>	<u>Map ID</u>	<u>Page</u>
SUN COMPANY, INC. (R Database: AST, Date of Government Version: 12/28/2016 Facility Id: 9-088609	102 RAPIN PLACE	SSE 0 - 1/8 (0.101 mi.)	G27	13

### ***State and tribal institutional control / engineering control registries***

ENG CONTROLS: A review of the ENG CONTROLS list, as provided by EDR, and dated 05/16/2017 has revealed that there is 1 ENG CONTROLS site within approximately 0.5 miles of the target property.

<u>Lower Elevation</u>	<u>Address</u>	<u>Direction / Distance</u>	<u>Map ID</u>	<u>Page</u>
<b>GENERAL ELECTRIC - F</b> Site Code: 57878	<b>318 URBAN ST</b>	<b>W 1/4 - 1/2 (0.390 mi.)</b>	<b>53</b>	<b>20</b>

INST CONTROL: A review of the INST CONTROL list, as provided by EDR, and dated 05/16/2017 has revealed that there is 1 INST CONTROL site within approximately 0.5 miles of the target property.

<u>Lower Elevation</u>	<u>Address</u>	<u>Direction / Distance</u>	<u>Map ID</u>	<u>Page</u>
<b>GENERAL ELECTRIC - F</b> Site Code: 57878	<b>318 URBAN ST</b>	<b>W 1/4 - 1/2 (0.390 mi.)</b>	<b>53</b>	<b>20</b>

### **ADDITIONAL ENVIRONMENTAL RECORDS**

#### ***Local Lists of Landfill / Solid Waste Disposal Sites***

SWTIRE: A review of the SWTIRE list, as provided by EDR, and dated 08/01/2006 has revealed that there is 1 SWTIRE site within approximately 0.5 miles of the target property.

<u>Equal/Higher Elevation</u>	<u>Address</u>	<u>Direction / Distance</u>	<u>Map ID</u>	<u>Page</u>
<b>ENVIROTIRE USA; INC.</b>	<b>95 RAPIN PLACE</b>	<b>SE 1/8 - 1/4 (0.130 mi.)</b>	<b>G32</b>	<b>14</b>

#### ***Records of Emergency Release Reports***

NY Spills: A review of the NY Spills list, as provided by EDR, and dated 05/16/2017 has revealed that there are 6 NY Spills sites within approximately 0.125 miles of the target property.

## EXECUTIVE SUMMARY

<u>Equal/Higher Elevation</u>	<u>Address</u>	<u>Direction / Distance</u>	<u>Map ID</u>	<u>Page</u>
ABANDONED DRUMS, CSX Spill Number/Closed Date: 0375063 / 2003-10-29 spillno: 0375063 Site ID: 224436	HAZEL & RAPIN	SE 0 - 1/8 (0.088 mi.)	23	12
<b>WITCO</b> Spill Number/Closed Date: 9512607 / 2000-09-11 spillno: 9512607 Site ID: 278351	<b>102 RAPIN PLACE</b>	<b>SSE 0 - 1/8 (0.101 mi.)</b>	<b>G26</b>	<b>13</b>

<u>Lower Elevation</u>	<u>Address</u>	<u>Direction / Distance</u>	<u>Map ID</u>	<u>Page</u>
OLD SERVICE STATION Spill Number/Closed Date: 0275486 / 2003-01-30 spillno: 0275486 Site ID: 201571	1656 GENESEE STREET	N 0 - 1/8 (0.047 mi.)	B11	10
CANS OF PAINT & OIL Spill Number/Closed Date: 0475177 / 2005-03-30 spillno: 0475177 Site ID: 312461	1585 GENESEE ST.	W 0 - 1/8 (0.083 mi.)	D20	11
200 RAPIN PLACE Spill Number/Closed Date: 0305343 / 2003-08-20 Spill Number/Closed Date: 9100263 / 1991-05-20 spillno: 9100263 spillno: 0305343 Site ID: 276753 Site ID: 276752	200 RAPIN PLACE	NE 0 - 1/8 (0.085 mi.)	E21	12
LEAKING DRUMS ON DOA Spill Number/Closed Date: 9205410 / 1992-09-15 spillno: 9205410 Site ID: 245945	RAPIN AND DOAT STREE	ENE 0 - 1/8 (0.086 mi.)	E22	12

### Other Ascertainable Records

RCRA NonGen / NLR: A review of the RCRA NonGen / NLR list, as provided by EDR, and dated 12/12/2016 has revealed that there are 10 RCRA NonGen / NLR sites within approximately 0.25 miles of the target property.

<u>Equal/Higher Elevation</u>	<u>Address</u>	<u>Direction / Distance</u>	<u>Map ID</u>	<u>Page</u>
<b>FINCHER ELMORE H</b>	<b>134 DOAT ST</b>	<b>ENE 1/8 - 1/4 (0.185 mi.)</b>	<b>H34</b>	<b>15</b>
<b>THREET PAUL</b>	<b>88 BURGARD PL</b>	<b>ESE 1/8 - 1/4 (0.239 mi.)</b>	<b>40</b>	<b>16</b>
<u>Lower Elevation</u>	<u>Address</u>	<u>Direction / Distance</u>	<u>Map ID</u>	<u>Page</u>
<b>NATIONAL FUEL GAS CO</b>	<b>MONTANA &amp; GENESEE ST</b>	<b>NNW 0 - 1/8 (0.023 mi.)</b>	<b>B8</b>	<b>9</b>
<b>RAMAC FABRICATORS</b>	<b>1695 GENESEE ST</b>	<b>NE 0 - 1/8 (0.102 mi.)</b>	<b>C29</b>	<b>13</b>
<b>COLLINS JEAN</b>	<b>51 MONTANA ST</b>	<b>N 0 - 1/8 (0.124 mi.)</b>	<b>F31</b>	<b>14</b>
<b>BURKLEY DEBORAH</b>	<b>119 BISSELL AVE</b>	<b>SW 1/8 - 1/4 (0.180 mi.)</b>	<b>33</b>	<b>14</b>
USEPA REGION 2 LESLI	50 LESLIE ST	NNE 1/8 - 1/4 (0.187 mi.)	I35	15
<b>JONES ROCHELLE</b>	<b>581 GOODYEAR AVE</b>	<b>NNW 1/8 - 1/4 (0.190 mi.)</b>	<b>37</b>	<b>15</b>
<b>PECAK STANLEY &amp; JOSE</b>	<b>211 MAY ST</b>	<b>SE 1/8 - 1/4 (0.204 mi.)</b>	<b>39</b>	<b>16</b>

## EXECUTIVE SUMMARY

<u>Lower Elevation</u>	<u>Address</u>	<u>Direction / Distance</u>	<u>Map ID</u>	<u>Page</u>
<b>LYNCH LOVELLA</b>	<b>230 BURGARD PL</b>	<b>ENE 1/8 - 1/4 (0.250 mi.)</b>	<b>41</b>	<b>17</b>

FUDS: A review of the FUDS list, as provided by EDR, and dated 01/31/2015 has revealed that there is 1 FUDS site within approximately 1 mile of the target property.

<u>Equal/Higher Elevation</u>	<u>Address</u>	<u>Direction / Distance</u>	<u>Map ID</u>	<u>Page</u>
AFPLT NO 49		NW 1/2 - 1 (0.618 mi.)	62	23

MANIFEST: A review of the MANIFEST list, as provided by EDR, and dated 01/30/2017 has revealed that there are 6 MANIFEST sites within approximately 0.25 miles of the target property.

<u>Lower Elevation</u>	<u>Address</u>	<u>Direction / Distance</u>	<u>Map ID</u>	<u>Page</u>
<b>NATIONAL FUEL GAS CO</b> EPA ID: NYD982791089	<b>MONTANA &amp; GENESEE ST</b>	<b>NNW 0 - 1/8 (0.023 mi.)</b>	<b>B8</b>	<b>9</b>
<b>RAPID SERVICE ENGRAV</b> EPA ID: NYR000113811	<b>1593 GENESEE ST</b>	<b>W 0 - 1/8 (0.071 mi.)</b>	<b>D17</b>	<b>11</b>
<b>RAMAC FABRICATORS</b> EPA ID: NY0000187237	<b>1695 GENESEE ST</b>	<b>NE 0 - 1/8 (0.102 mi.)</b>	<b>C29</b>	<b>13</b>
<b>BURKLEY DEBORAH</b> EPA ID: NYR000059337	<b>119 BISSELL AVE</b>	<b>SW 1/8 - 1/4 (0.180 mi.)</b>	<b>33</b>	<b>14</b>
<b>NYSDEC REGION 9</b> EPA ID: NYP000947127	<b>34 RAWLINS RD</b>	<b>ENE 1/8 - 1/4 (0.200 mi.)</b>	<b>H38</b>	<b>16</b>
<b>PECAK STANLEY &amp; JOSE</b> EPA ID: NYR000087098	<b>211 MAY ST</b>	<b>SE 1/8 - 1/4 (0.204 mi.)</b>	<b>39</b>	<b>16</b>

### EDR HIGH RISK HISTORICAL RECORDS

#### **EDR Exclusive Records**

EDR Hist Auto: A review of the EDR Hist Auto list, as provided by EDR, has revealed that there are 5 EDR Hist Auto sites within approximately 0.125 miles of the target property.

<u>Equal/Higher Elevation</u>	<u>Address</u>	<u>Direction / Distance</u>	<u>Map ID</u>	<u>Page</u>
REPMAN KENNETH FILLI	1671 GENESEE ST	NNE 0 - 1/8 (0.062 mi.)	C13	10
CARMODY MAURICE AUTO	173 RAPIN PL	E 0 - 1/8 (0.091 mi.)	E25	13
<u>Lower Elevation</u>	<u>Address</u>	<u>Direction / Distance</u>	<u>Map ID</u>	<u>Page</u>
KESSLER ADAM J FILLI	1631 GENESEE ST	NNW 0 - 1/8 (0.019 mi.)	B5	8
KESSLER ADAM J GASOL	1637 GENESEE ST	NNW 0 - 1/8 (0.020 mi.)	B7	9
SCHAEFERS COLLISION	227 RAPIN PL	NE 0 - 1/8 (0.116 mi.)	30	14



## EXECUTIVE SUMMARY

EDR Hist Cleaner: A review of the EDR Hist Cleaner list, as provided by EDR, has revealed that there are 9 EDR Hist Cleaner sites within approximately 0.125 miles of the target property.

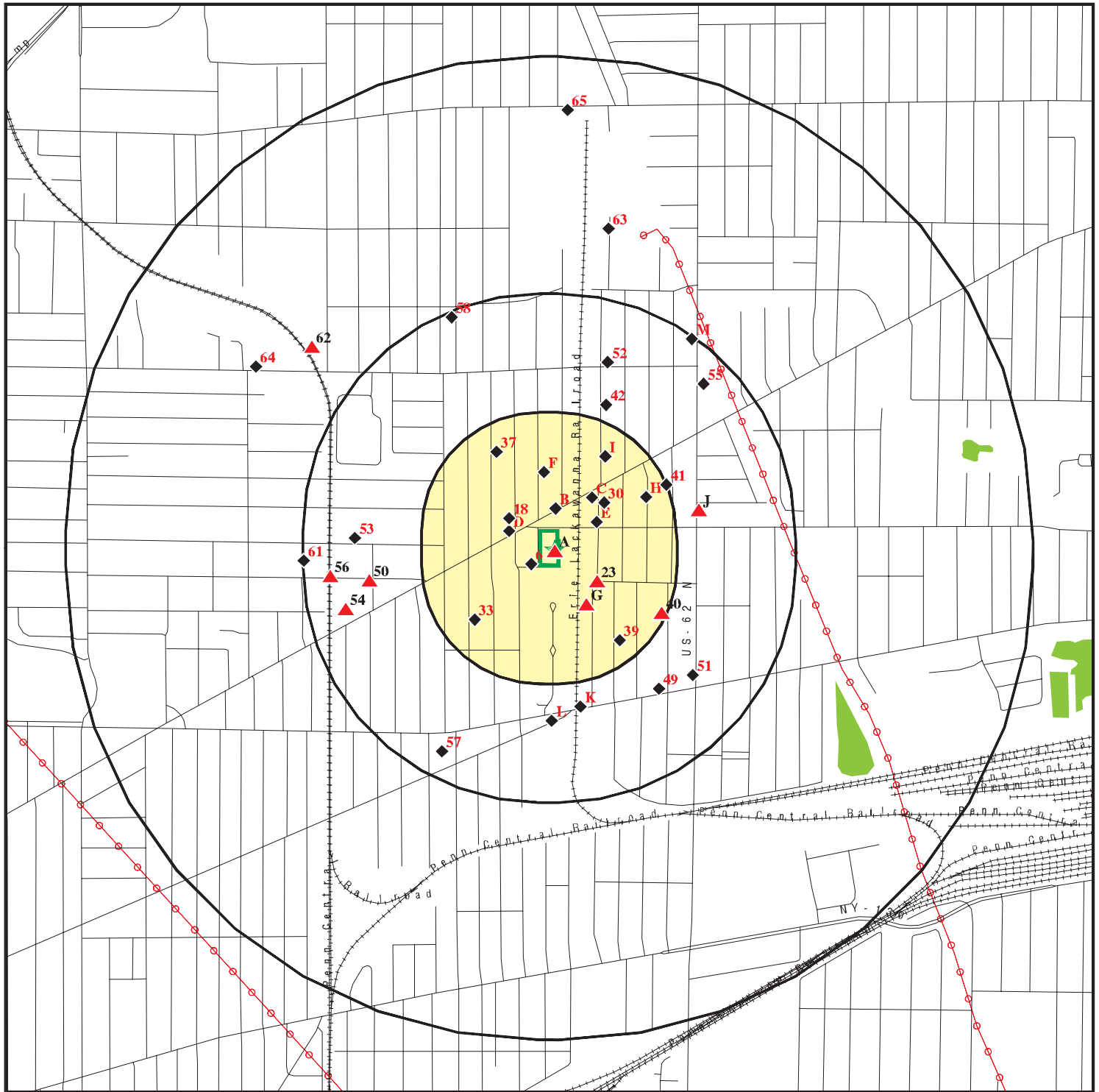
<u>Lower Elevation</u>	<u>Address</u>	<u>Direction / Distance</u>	<u>Map ID</u>	<u>Page</u>
BEACH ELLSWORTH CRAF	2 RUSTIC PL	WSW 0 - 1/8 (0.019 mi.)	6	9
HELPEE SELFEE LAUNDR	1628 GENESEE ST	NW 0 - 1/8 (0.032 mi.)	B9	9
Not reported	1610 GENESEE ST	NW 0 - 1/8 (0.046 mi.)	B10	9
GENESEE THEATRE BLDG	1604 GENESEE ST	NW 0 - 1/8 (0.048 mi.)	B12	10
BUFFALO DART CLNRS S	1597 GENESEE ST	W 0 - 1/8 (0.064 mi.)	D14	10
LUDSCANOFF DIMITRI H	1598 GENESEE ST	WNW 0 - 1/8 (0.066 mi.)	D15	10
DAILY CLNS CLO CLN	1590 GENESEE ST	WNW 0 - 1/8 (0.068 mi.)	D16	11
H & L CARPET SERVICE	16 NEVADA AVE	NW 0 - 1/8 (0.071 mi.)	18	11
PETROSKI STANLEY LND	35 MONTANA AVE	N 0 - 1/8 (0.090 mi.)	F24	12

Count: 7 records.

ORPHAN SUMMARY

City	EDR ID	Site Name	Site Address	Zip	Database(s)
BUFFALO	S113917042	ERIE-LACKAWANNA	SE CORNER OF BAILEY AVE. AND W	14206	SHWS
BUFFALO	S120702933	ALAWDE FOOD MARKET	471 EAST FERRY		LTANKS
BUFFALO	S113916924	OTIS ELEVATOR	GRIDER STREET		SHWS
BUFFALO	S113917117	NEW BUFFALO INDUSTRIAL PARK	SOUTH OGDEN, DINGENS, BAILEY		SHWS
CHEEKTOWAGA	S113916922	NYS THRUWAY EXIT 52	EXIT 52 (WALDEN AVE) INTERCHAN		SHWS
CHEEKTOWAGA	S105586500	CMS ASSOCIATES, INC.	210 FRENCH ROAD		VAPOR REOPENED
WEST SENECA	S113916931	NORTHERN DEMOLITION	FRENCH ROAD		SHWS

# OVERVIEW MAP - 5052089.2S



Target Property

Sites at elevations higher than or equal to the target property

Sites at elevations lower than the target property

Manufactured Gas Plants

National Priority List Sites

Dept. Defense Sites

Indian Reservations BIA

Power transmission lines

100-year flood zone

500-year flood zone

National Wetland Inventory

State Wetlands

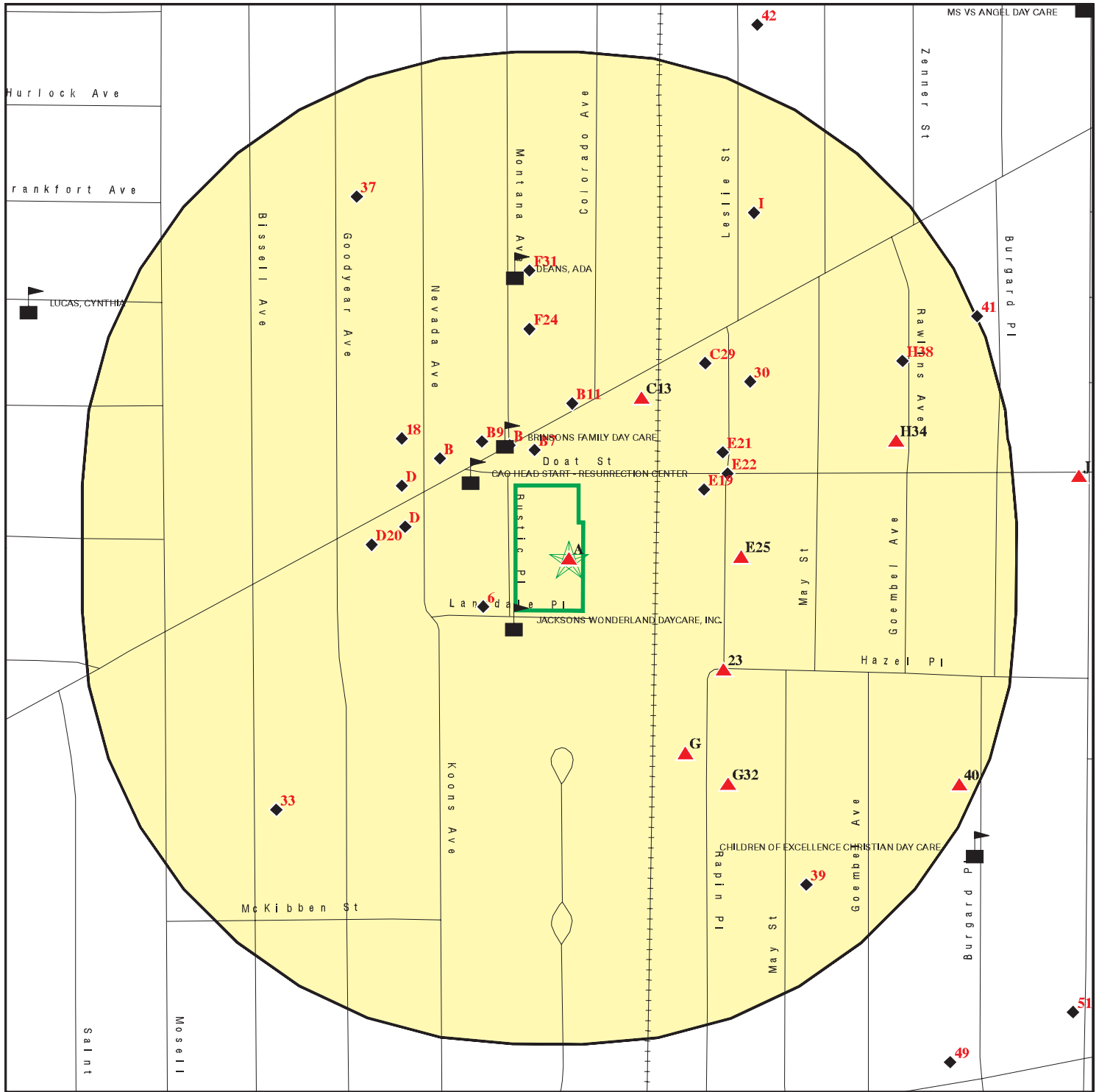
Upgradient Area











This report includes Interactive Map Layers to display and/or hide map information. The legend includes only those icons for the default map view.

SITE NAME: 19 Doat & 9 Lansdale  
ADDRESS: 19 Doat Stree & 9 Lansdale Place  
Buffalo NY 14211  
LAT/LONG: 42.909042 / 78.819642

CLIENT: Panamerican Environmental, Inc  
CONTACT: Peter J. Gorton  
INQUIRY #: 5052089.2s  
DATE: September 18, 2017 3:01 pm

# DETAIL MAP - 5052089.2S



-  Target Property
-  Sites at elevations higher than or equal to the target property
-  Sites at elevations lower than the target property
-  Manufactured Gas Plants
-  Sensitive Receptors
-  National Priority List Sites
-  Dept. Defense Sites
-  Indian Reservations BIA
-  100-year flood zone
-  500-year flood zone

This report includes Interactive Map Layers to display and/or hide map information. The legend includes only those icons for the default map view.

SITE NAME: 19 Doat & 9 Lansdale  
 ADDRESS: 19 Doat Stree & 9 Lansdale Place  
 Buffalo NY 14211  
 LAT/LONG: 42.909042 / 78.819642

CLIENT: Panamerican Environmental, Inc  
 CONTACT: Peter J. Gorton  
 INQUIRY #: 5052089.2s  
 DATE: September 18, 2017 4:06 pm

## MAP FINDINGS SUMMARY

Database	Search Distance (Miles)	Target Property	< 1/8	1/8 - 1/4	1/4 - 1/2	1/2 - 1	> 1	Total Plotted
<b>STANDARD ENVIRONMENTAL RECORDS</b>								
<b><i>Federal NPL site list</i></b>								
NPL	1.000		0	0	0	0	NR	0
Proposed NPL	1.000		0	0	0	0	NR	0
NPL LIENS	TP		NR	NR	NR	NR	NR	0
<b><i>Federal Delisted NPL site list</i></b>								
Delisted NPL	1.000		0	0	0	0	NR	0
<b><i>Federal CERCLIS list</i></b>								
FEDERAL FACILITY	0.500		0	0	0	NR	NR	0
SEMS	0.500		0	1	1	NR	NR	2
<b><i>Federal CERCLIS NFRAP site list</i></b>								
SEMS-ARCHIVE	0.500		0	0	0	NR	NR	0
<b><i>Federal RCRA CORRACTS facilities list</i></b>								
CORRACTS	1.000		0	0	0	0	NR	0
<b><i>Federal RCRA non-CORRACTS TSD facilities list</i></b>								
RCRA-TSDF	0.500		0	0	0	NR	NR	0
<b><i>Federal RCRA generators list</i></b>								
RCRA-LQG	0.250		0	0	NR	NR	NR	0
RCRA-SQG	0.250		1	0	NR	NR	NR	1
RCRA-CESQG	0.250		0	0	NR	NR	NR	0
<b><i>Federal institutional controls / engineering controls registries</i></b>								
LUCIS	0.500		0	0	0	NR	NR	0
US ENG CONTROLS	0.500		0	0	0	NR	NR	0
US INST CONTROL	0.500		0	0	0	NR	NR	0
<b><i>Federal ERNS list</i></b>								
ERNS	TP		NR	NR	NR	NR	NR	0
<b><i>State- and tribal - equivalent CERCLIS</i></b>								
SHWS	1.000		0	0	1	3	NR	4
VAPOR REOPENED	1.000		0	0	0	0	NR	0
<b><i>State and tribal landfill and/or solid waste disposal site lists</i></b>								
SWF/LF	0.500		0	1	1	NR	NR	2
<b><i>State and tribal leaking storage tank lists</i></b>								
INDIAN LUST	0.500		0	0	0	NR	NR	0
LTANKS	0.500		1	0	17	NR	NR	18
HIST LTANKS	0.500		0	0	0	NR	NR	0

## MAP FINDINGS SUMMARY

Database	Search Distance (Miles)	Target Property	< 1/8	1/8 - 1/4	1/4 - 1/2	1/2 - 1	> 1	Total Plotted
State and tribal registered storage tank lists								
FEMA UST	0.250	1	0	0	NR	NR	NR	0
UST	0.250		2	0	NR	NR	NR	3
CBS UST	0.250		0	0	NR	NR	NR	0
MOSF UST	0.500		0	0	0	NR	NR	0
CBS	0.250		0	0	NR	NR	NR	0
MOSF	0.500		0	0	0	NR	NR	0
AST	0.250		1	0	NR	NR	NR	1
CBS AST	0.250		0	0	NR	NR	NR	0
MOSF AST	0.500		0	0	0	NR	NR	0
INDIAN UST	0.250		0	0	NR	NR	NR	0
TANKS	0.250		0	0	NR	NR	NR	0
State and tribal institutional control / engineering control registries								
RES DECL	0.125		0	NR	NR	NR	NR	0
ENG CONTROLS	0.500		0	0	1	NR	NR	1
INST CONTROL	0.500		0	0	1	NR	NR	1
State and tribal voluntary cleanup sites								
VCP	0.500		0	0	0	NR	NR	0
INDIAN VCP	0.500		0	0	0	NR	NR	0
State and tribal Brownfields sites								
BROWNFIELDS	0.500		0	0	0	NR	NR	0
ERP	0.500		0	0	0	NR	NR	0
ADDITIONAL ENVIRONMENTAL RECORDS								
Local Brownfield lists								
US BROWNFIELDS	0.500		0	0	0	NR	NR	0
Local Lists of Landfill / Solid Waste Disposal Sites								
SWRCY	0.500		0	0	0	NR	NR	0
SWTIRE	0.500		0	1	0	NR	NR	1
INDIAN ODI	0.500		0	0	0	NR	NR	0
ODI	0.500		0	0	0	NR	NR	0
DEBRIS REGION 9	0.500		0	0	0	NR	NR	0
IHS OPEN DUMPS	0.500		0	0	0	NR	NR	0
Local Lists of Hazardous waste / Contaminated Sites								
US HIST CDL	TP		NR	NR	NR	NR	NR	0
DEL SHWS	1.000		0	0	0	0	NR	0
US CDL	TP		NR	NR	NR	NR	NR	0
Local Lists of Registered Storage Tanks								
HIST UST	0.250		0	0	NR	NR	NR	0

## MAP FINDINGS SUMMARY

Database	Search Distance (Miles)	Target Property	< 1/8	1/8 - 1/4	1/4 - 1/2	1/2 - 1	> 1	Total Plotted
HIST AST	TP		NR	NR	NR	NR	NR	0
<b>Local Land Records</b>								
LIENS	TP		NR	NR	NR	NR	NR	0
LIENS 2	TP		NR	NR	NR	NR	NR	0
<b>Records of Emergency Release Reports</b>								
HMIRS	TP		NR	NR	NR	NR	NR	0
NY Spills	0.125		6	NR	NR	NR	NR	6
NY Hist Spills	0.125		0	NR	NR	NR	NR	0
SPILLS 90	0.125		0	NR	NR	NR	NR	0
SPILLS 80	0.125		0	NR	NR	NR	NR	0
<b>Other Ascertainable Records</b>								
RCRA NonGen / NLR	0.250		3	7	NR	NR	NR	10
FUDS	1.000		0	0	0	1	NR	1
DOD	1.000		0	0	0	0	NR	0
SCRD DRYCLEANERS	0.500		0	0	0	NR	NR	0
US FIN ASSUR	TP		NR	NR	NR	NR	NR	0
EPA WATCH LIST	TP		NR	NR	NR	NR	NR	0
2020 COR ACTION	0.250		0	0	NR	NR	NR	0
TSCA	TP		NR	NR	NR	NR	NR	0
TRIS	TP		NR	NR	NR	NR	NR	0
SSTS	TP		NR	NR	NR	NR	NR	0
ROD	1.000		0	0	0	0	NR	0
RMP	TP		NR	NR	NR	NR	NR	0
RAATS	TP		NR	NR	NR	NR	NR	0
PRP	TP		NR	NR	NR	NR	NR	0
PADS	TP		NR	NR	NR	NR	NR	0
ICIS	TP		NR	NR	NR	NR	NR	0
FTTS	TP		NR	NR	NR	NR	NR	0
MLTS	TP		NR	NR	NR	NR	NR	0
COAL ASH DOE	TP		NR	NR	NR	NR	NR	0
COAL ASH EPA	0.500		0	0	0	NR	NR	0
PCB TRANSFORMER	TP		NR	NR	NR	NR	NR	0
RADINFO	TP		NR	NR	NR	NR	NR	0
HIST FTTS	TP		NR	NR	NR	NR	NR	0
DOT OPS	TP		NR	NR	NR	NR	NR	0
CONSENT	1.000		0	0	0	0	NR	0
INDIAN RESERV	1.000		0	0	0	0	NR	0
FUSRAP	1.000		0	0	0	0	NR	0
UMTRA	0.500		0	0	0	NR	NR	0
LEAD SMELTERS	TP		NR	NR	NR	NR	NR	0
US AIRS	TP		NR	NR	NR	NR	NR	0
US MINES	0.250		0	0	NR	NR	NR	0
ABANDONED MINES	0.250		0	0	NR	NR	NR	0
FINDS	TP	2	NR	NR	NR	NR	NR	2
UXO	1.000		0	0	0	0	NR	0
DOCKET HWC	TP		NR	NR	NR	NR	NR	0
ECHO	TP		NR	NR	NR	NR	NR	0
FUELS PROGRAM	0.250		0	0	NR	NR	NR	0

## MAP FINDINGS SUMMARY

Database	Search Distance (Miles)	Target Property	< 1/8	1/8 - 1/4	1/4 - 1/2	1/2 - 1	> 1	Total Plotted
AIRS	TP		NR	NR	NR	NR	NR	0
COAL ASH	0.500		0	0	0	NR	NR	0
DRYCLEANERS	0.250		0	0	NR	NR	NR	0
E DESIGNATION	0.125		0	NR	NR	NR	NR	0
Financial Assurance	TP		NR	NR	NR	NR	NR	0
HSWDS	0.500		0	0	0	NR	NR	0
MANIFEST	0.250		3	3	NR	NR	NR	6
SPDES	TP		NR	NR	NR	NR	NR	0
UIC	TP		NR	NR	NR	NR	NR	0

### EDR HIGH RISK HISTORICAL RECORDS

#### ***EDR Exclusive Records***

EDR MGP	1.000		0	0	0	0	NR	0
EDR Hist Auto	0.125		5	NR	NR	NR	NR	5
EDR Hist Cleaner	0.125	1	9	NR	NR	NR	NR	10

### EDR RECOVERED GOVERNMENT ARCHIVES

#### ***Exclusive Recovered Govt. Archives***

RGA HWS	TP		NR	NR	NR	NR	NR	0
RGA LF	TP		NR	NR	NR	NR	NR	0

- Totals --		4	31	13	22	4	0	74
-------------	--	---	----	----	----	---	---	----

#### NOTES:

TP = Target Property

NR = Not Requested at this Search Distance

Sites may be listed in more than one database



Map ID  
Direction  
Distance  
Elevation

MAP FINDINGS

Site

Database(s)

EDR ID Number  
EPA ID Number

**A1**  
**Target**  
**Property**  
**BUTTERWORTH DYEING & BLEACHING WORKS FREDK W BUTTE**  
**19 DOAT ST**  
**BUFFALO, NY**

**EDR Hist Cleaner**

**1014536627**  
**N/A**

**Actual:**  
**647 ft.**

[Click here for full text details](#)

**A2**  
**Target**  
**Property**  
**MOHAMED KHALIL**  
**19 DOAT STREET**  
**BUFFALO, NY 14211**

**FINDS**

**1023200091**  
**N/A**

**Actual:**  
**647 ft.**

[Click here for full text details](#)

**FINDS**  
Registry ID:: 110064693540

**A3**  
**Target**  
**Property**  
**ROYAL BEDDING CO INC**  
**19 DOAT ST**  
**BUFFALO, NY 14211**

**UST**

**U003317130**  
**N/A**

**Actual:**  
**647 ft.**

[Click here for full text details](#)

**A4**  
**Target**  
**Property**  
**ROYAL BEDDING CO**  
**19 DOAT ST**  
**BUFFALO, NY 14211**

**FINDS**

**1007783478**  
**N/A**

**Actual:**  
**647 ft.**

[Click here for full text details](#)

**FINDS**  
Registry ID:: 110019459469

**B5**  
**NNW**  
**< 1/8**  
**0.019 mi.**  
**98 ft.**

**EDR Hist Auto**

**1014539661**  
**N/A**

**Relative:**  
**Lower**

[Click here for full text details](#)

Map ID  
Direction  
Distance  
Elevation

MAP FINDINGS

Site

Database(s)

EDR ID Number  
EPA ID Number

6  
WSW  
< 1/8  
0.019 mi.  
99 ft.

BEACH ELLSWORTH CRAFTSMAN LAUNDRY H  
2 RUSTIC PL  
BUFFALO, NY

EDR Hist Cleaner

1014534843  
N/A

Relative:  
Lower

[Click here for full text details](#)

B7  
NNW  
< 1/8  
0.020 mi.  
108 ft.

KESSLER ADAM J GASOLINE STA  
1637 GENESEE ST  
BUFFALO, NY

EDR Hist Auto

1014538915  
N/A

Relative:  
Lower

[Click here for full text details](#)

B8  
NNW  
< 1/8  
0.023 mi.  
123 ft.

NATIONAL FUEL GAS CO REG STA CB93D  
MONTANA & GENESEE STS  
BUFFALO, NY 14202

RCRA NonGen / NLR  
MANIFEST

1000274231  
NYD982791089

Relative:  
Lower

[Click here for full text details](#)

RCRA NonGen / NLR  
EPA Id: NYD982791089

MANIFEST  
EPA ID: NYD982791089

B9  
NW  
< 1/8  
0.032 mi.  
168 ft.

HELPEE SELFEE LAUNDRY  
1628 GENESEE ST  
BUFFALO, NY 14211

EDR Hist Cleaner

1014535132  
N/A

Relative:  
Lower

[Click here for full text details](#)

B10  
NW  
< 1/8  
0.046 mi.  
245 ft.

1610 GENESEE ST  
BUFFALO, NY 14211

EDR Hist Cleaner

1014535679  
N/A

Relative:  
Lower

[Click here for full text details](#)

Map ID  
Direction  
Distance  
Elevation

MAP FINDINGS

Site

Database(s)

EDR ID Number  
EPA ID Number

B11  
North  
< 1/8  
0.047 mi.  
249 ft.

OLD SERVICE STATION  
1656 GENESEE STREET  
BUFFALO, NY

NY Spills

S106010765  
N/A

Relative:  
Lower

[Click here for full text details](#)

NY Spills

Spill Number/Closed Date: 0275486 / 2003-01-30  
spillno: 0275486  
Site ID: 201571

B12  
NW  
< 1/8  
0.048 mi.  
251 ft.

GENESEE THEATRE BLDG  
1604 GENESEE ST  
BUFFALO, NY

EDR Hist Cleaner

1014535678  
N/A

Relative:  
Lower

[Click here for full text details](#)

C13  
NNE  
< 1/8  
0.062 mi.  
330 ft.

REPMAN KENNETH FILLING STA  
1671 GENESEE ST  
BUFFALO, NY

EDR Hist Auto

1014537346  
N/A

Relative:  
Higher

[Click here for full text details](#)

D14  
West  
< 1/8  
0.064 mi.  
336 ft.

BUFFALO DART CLNRS SHIRT LDRY\*  
1597 GENESEE ST  
BUFFALO, NY 14211

EDR Hist Cleaner

1014536642  
N/A

Relative:  
Lower

[Click here for full text details](#)

D15  
WNW  
< 1/8  
0.066 mi.  
346 ft.

LUDSCANOFF DIMITRI HAT CLNR  
1598 GENESEE ST  
BUFFALO, NY

EDR Hist Cleaner

1014535110  
N/A

Relative:  
Lower

[Click here for full text details](#)

Map ID  
Direction  
Distance  
Elevation

MAP FINDINGS

Site

Database(s)

EDR ID Number  
EPA ID Number

D16  
WNW  
< 1/8  
0.068 mi.  
360 ft.

DAILY CLNS CLO CLN  
1590 GENESEE ST  
BUFFALO, NY

EDR Hist Cleaner

1014535118  
N/A

Relative:  
Lower

[Click here for full text details](#)

D17  
West  
< 1/8  
0.071 mi.  
374 ft.

RAPID SERVICE ENGRAVING CO INC  
1593 GENESEE ST  
BUFFALO, NY 14211

RCRA-SQG  
EPA WATCH LIST  
MANIFEST

1006810570  
NYR000113811

Relative:  
Lower

[Click here for full text details](#)

RCRA-SQG

EPA Id: NYR000113811

EPA WATCH LIST

Facility ID: NYR000113811

MANIFEST

EPA ID: NYR000113811

18  
NW  
< 1/8  
0.071 mi.  
375 ft.

H & L CARPET SERVICE CLN & INSTALLING  
16 NEVADA AVE  
BUFFALO, NY 14211

EDR Hist Cleaner

1014535962  
N/A

Relative:  
Lower

[Click here for full text details](#)

E19  
ENE  
< 1/8  
0.072 mi.  
382 ft.

NY GLASS HOLDINGS INC  
45 DOAT STREET  
BUFFALO, NY 14211

UST

U004109489  
N/A

Relative:  
Lower

[Click here for full text details](#)

D20  
West  
< 1/8  
0.083 mi.  
438 ft.

CANS OF PAINT & OIL  
1585 GENESEE ST.  
BUFFALO, NY

NY Spills

S106470711  
N/A

Relative:  
Lower

[Click here for full text details](#)

NY Spills

Spill Number/Closed Date: 0475177 / 2005-03-30

spillno: 0475177

Site ID: 312461

Map ID  
Direction  
Distance  
Elevation

MAP FINDINGS

Site

Database(s)

EDR ID Number  
EPA ID Number

E21  
NE  
< 1/8  
0.085 mi.  
451 ft.

200 RAPIN PLACE  
200 RAPIN PLACE  
BUFFALO, NY

NY Spills S102173928  
N/A

Relative:  
Lower

[Click here for full text details](#)

NY Spills

Spill Number/Closed Date: 0305343 / 2003-08-20  
Spill Number/Closed Date: 9100263 / 1991-05-20  
spillno: 9100263  
spillno: 0305343  
Site ID: 276753  
Site ID: 276752

E22  
ENE  
< 1/8  
0.086 mi.  
456 ft.

LEAKING DRUMS ON DOAT ST.  
RAPIN AND DOAT STREETS  
BUFFALO, NY

NY Spills S102174746  
N/A

Relative:  
Lower

[Click here for full text details](#)

NY Spills

Spill Number/Closed Date: 9205410 / 1992-09-15  
spillno: 9205410  
Site ID: 245945

23  
SE  
< 1/8  
0.088 mi.  
465 ft.

ABANDONED DRUMS, CSX PROP  
HAZEL & RAPIN  
BUFFALO, NY

NY Spills S106013649  
N/A

Relative:  
Higher

[Click here for full text details](#)

NY Spills

Spill Number/Closed Date: 0375063 / 2003-10-29  
spillno: 0375063  
Site ID: 224436

F24  
North  
< 1/8  
0.090 mi.  
476 ft.

PETROSKI STANLEY LNDRY  
35 MONTANA AVE  
BUFFALO, NY

EDR Hist Cleaner 1014535256  
N/A

Relative:  
Lower

[Click here for full text details](#)

Map ID  
Direction  
Distance  
Elevation

MAP FINDINGS

Site

Database(s)

EDR ID Number  
EPA ID Number

**E25**  
**East**  
**< 1/8**  
**0.091 mi.**  
**482 ft.**

**Relative:**  
**Higher**

**CARMODY MAURICE AUTO REPR**  
**173 RAPIN PL**  
**BUFFALO, NY**

[Click here for full text details](#)

**EDR Hist Auto**    **1014538413**  
**N/A**

**G26**  
**SSE**  
**< 1/8**  
**0.101 mi.**  
**534 ft.**

**Relative:**  
**Higher**

**WITCO**  
**102 RAPIN PLACE**  
**BUFFALO, NY**

[Click here for full text details](#)

**LTANKS**    **S102245066**  
**NY Spills**    **N/A**

**LTANKS**

Spill Number/Closed Date: 8605238 / 1988-08-23  
Site ID: 278350  
Program Number: 8605238

**NY Spills**

Spill Number/Closed Date: 9512607 / 2000-09-11  
spillno: 9512607  
Site ID: 278351

**G27**  
**SSE**  
**< 1/8**  
**0.101 mi.**  
**534 ft.**

**Relative:**  
**Higher**

**SUN COMPANY, INC. (R&M)/KENDALL**  
**102 RAPIN PLACE**  
**BUFFALO, NY 14211**

[Click here for full text details](#)

**AST**    **A100382971**  
**N/A**

**AST**

Facility Id: 9-088609

**G28**  
**SSE**  
**< 1/8**  
**0.101 mi.**  
**534 ft.**

**Relative:**  
**Higher**

**SUN COMPANY, INC. (R&M)/KENDALL**  
**102 RAPIN PLACE**  
**BUFFALO, NY 14211**

[Click here for full text details](#)

**UST**    **U004199445**  
**N/A**

**C29**  
**NE**  
**< 1/8**  
**0.102 mi.**  
**537 ft.**

**Relative:**  
**Lower**

**RAMAC FABRICATORS**  
**1695 GENESEE ST**  
**BUFFALO, NY 14211**

[Click here for full text details](#)

**RCRA NonGen / NLR**    **1000889882**  
**FINDS**    **NY0000187237**  
**ECHO**  
**MANIFEST**

**RCRA NonGen / NLR**  
EPA Id: NY0000187237

**FINDS**

Map ID  
Direction  
Distance  
Elevation

MAP FINDINGS

Site

Database(s)

EDR ID Number  
EPA ID Number

**RAMAC FABRICATORS (Continued)**

1000889882

Registry ID:: 110004313243

**MANIFEST**

EPA ID: NY0000187237

30  
NE  
< 1/8  
0.116 mi.  
611 ft.

**SCHAEFERS COLLISION SERV**  
227 RAPIN PL  
BUFFALO, NY

EDR Hist Auto

1014538280  
N/A

[Click here for full text details](#)

Relative:  
Lower

F31  
North  
< 1/8  
0.124 mi.  
654 ft.

**COLLINS JEAN**  
51 MONTANA ST  
BUFFALO, NY 14211

RCRA NonGen / NLR  
FINDS  
ECHO

1004761250  
NYR000082263

[Click here for full text details](#)

Relative:  
Lower

**RCRA NonGen / NLR**  
EPA Id: NYR000082263

**FINDS**

Registry ID:: 110004559585

G32  
SE  
1/8-1/4  
0.130 mi.  
688 ft.

**ENVIROTIRE USA; INC.**  
95 RAPIN PLACE  
BUFFALO, NY 14211

SWF/LF  
SWTIRE

S104779956  
N/A

[Click here for full text details](#)

Relative:  
Higher

33  
SW  
1/8-1/4  
0.180 mi.  
948 ft.

**BURKLEY DEBORAH**  
119 BISSELL AVE  
BUFFALO, NY 14211

RCRA NonGen / NLR  
FINDS  
ECHO  
MANIFEST

1004760744  
NYR000059337

[Click here for full text details](#)

Relative:  
Lower

**RCRA NonGen / NLR**  
EPA Id: NYR000059337

**FINDS**

Registry ID:: 110004545984

**MANIFEST**

Map ID  
Direction  
Distance  
Elevation

MAP FINDINGS

Site

Database(s)

EDR ID Number  
EPA ID Number

**BURKLEY DEBORAH (Continued)**

**1004760744**

EPA ID: NYR000059337

**H34**  
**ENE**  
**1/8-1/4**  
**0.185 mi.**  
**978 ft.**

**FINCHER ELMORE H**  
**134 DOAT ST**  
**BUFFALO, NY 14212**

**RCRA NonGen / NLR**  
**FINDS**  
**ECHO**

**1004761015**  
**NYR000070102**

[Click here for full text details](#)

**Relative:**  
**Higher**

**RCRA NonGen / NLR**  
EPA Id: NYR000070102

**FINDS**

Registry ID:: 110004552350

**I35**  
**NNE**  
**1/8-1/4**  
**0.187 mi.**  
**988 ft.**

**USEPA REGION 2 LESLIE ST ASBESTOS DUMP SUPERFUND S**  
**50 LESLIE ST**  
**BUFFALO, NY 14211**

**RCRA NonGen / NLR**

**1011863442**  
**NYR000159533**

[Click here for full text details](#)

**Relative:**  
**Lower**

**RCRA NonGen / NLR**  
EPA Id: NYR000159533

**I36**  
**NNE**  
**1/8-1/4**  
**0.187 mi.**  
**988 ft.**

**LESLIE STREET ASBESTOS DUMP**  
**50 LESLIE STREET**  
**BUFFALO, NY 14211**

**SEMS**  
**PRP**

**1011487944**  
**NYC200400091**

[Click here for full text details](#)

**Relative:**  
**Lower**

**SEMS**  
Site ID: 0206271  
EPA Id: NYC200400091

**37**  
**NNW**  
**1/8-1/4**  
**0.190 mi.**  
**1004 ft.**

**JONES ROCHELLE**  
**581 GOODYEAR AVE**  
**BUFFALO, NY 14211**

**RCRA NonGen / NLR**  
**FINDS**  
**ECHO**

**1004760780**  
**NYR000060475**

[Click here for full text details](#)

**Relative:**  
**Lower**

**RCRA NonGen / NLR**  
EPA Id: NYR000060475

**FINDS**

Registry ID:: 110004546741



Map ID  
Direction  
Distance  
Elevation

MAP FINDINGS

Site

Database(s)

EDR ID Number  
EPA ID Number

H38  
ENE  
1/8-1/4  
0.200 mi.  
1057 ft.

**NYSDEC REGION 9**  
**34 RAWLINS RD**  
**BUFFALO, NY 14203**

**NY Spills**  
**MANIFEST**

**1009234865**  
**N/A**

[Click here for full text details](#)

Relative:  
Lower

**NY Spills**

Spill Number/Closed Date: 0075203 / 2000-06-29  
Spill Number/Closed Date: 0075080 / 2000-09-25  
spillno: 0075080  
spillno: 0075203  
Site ID: 286204  
Site ID: 286205

**MANIFEST**

EPA ID: NYP000947127

39  
SE  
1/8-1/4  
0.204 mi.  
1077 ft.

**PECAK STANLEY & JOSEPHINE**  
**211 MAY ST**  
**BUFFALO, NY 14211**

**RCRA NonGen / NLR**  
**FINDS**  
**ECHO**  
**MANIFEST**

**1004761460**  
**NYR000087098**

[Click here for full text details](#)

Relative:  
Lower

**RCRA NonGen / NLR**

EPA Id: NYR000087098

**FINDS**

Registry ID:: 110004562759

**MANIFEST**

EPA ID: NYR000087098

40  
ESE  
1/8-1/4  
0.239 mi.  
1263 ft.

**THREET PAUL**  
**88 BURGARD PL**  
**BUFFALO, NY 14212**

**RCRA NonGen / NLR**  
**FINDS**  
**ECHO**

**1004760925**  
**NYR000065359**

[Click here for full text details](#)

Relative:  
Higher

**RCRA NonGen / NLR**

EPA Id: NYR000065359

**FINDS**

Registry ID:: 110004550049

Map ID  
Direction  
Distance  
Elevation

MAP FINDINGS

EDR ID Number  
EPA ID Number

	Site	Database(s)	
41 ENE 1/8-1/4 0.250 mi. 1320 ft.  Relative: Lower	<b>LYNCH LOVELLA</b> <b>230 BURGARD PL</b> <b>BUFFALO, NY 14211</b>  <a href="#">Click here for full text details</a>  <b>RCRA NonGen / NLR</b> EPA Id: NYR000079129  <b>FINDS</b> Registry ID:: 110004557952	<b>RCRA NonGen / NLR</b> <b>FINDS</b> <b>ECHO</b>	<b>1004761185</b> <b>NYR000079129</b>
42 NNE 1/4-1/2 0.285 mi. 1505 ft.  Relative: Lower	<b>NEW YORK GLASS CO.</b> <b>95 LESLIE AVE.</b> <b>BUFFALO, NY 14211</b>  <a href="#">Click here for full text details</a>  <b>LTANKS</b> Spill Number/Closed Date: 0750397 / 2007-11-16 Site ID: 382906 Program Number: 0750397	<b>LTANKS</b>	<b>S108640049</b> <b>N/A</b>
J43 East 1/4-1/2 0.287 mi. 1517 ft.  Relative: Higher	<b>BUFFALO FIRE HOUSE #31</b> <b>BAILEY AVENUE AT DOAT ST</b> <b>BUFFALO, NY</b>  <a href="#">Click here for full text details</a>  <b>LTANKS</b> Spill Number/Closed Date: 9910702 / 2000-05-26 Site ID: 297136 Program Number: 9910702	<b>LTANKS</b>	<b>S104621310</b> <b>N/A</b>
K44 South 1/4-1/2 0.301 mi. 1590 ft.  Relative: Lower	<b>CONRAIL YARD IN MID TRACK</b> <b>SYCAMORE AVENUE</b> <b>BUFFALO, NY</b>  <a href="#">Click here for full text details</a>  <b>LTANKS</b> Spill Number/Closed Date: 9875050 / 1998-09-30 Site ID: 189720 Program Number: 9875050	<b>LTANKS</b>	<b>S103479639</b> <b>N/A</b>

Map ID  
Direction  
Distance  
Elevation

MAP FINDINGS

Site

Database(s)

EDR ID Number  
EPA ID Number

**J45**  
**ENE**  
**1/4-1/2**  
**0.302 mi.**  
**1594 ft.**

Relative:  
Higher

**VERIZON NEW YORK INC-NY-62868**  
**2045 BAILEY AVENUE**  
**BUFFALO, NY 14211**

[Click here for full text details](#)

**LTANKS**

Spill Number/Closed Date: 8606453 / 1987-01-22  
Site ID: 222741  
Program Number: 8606453

**TANKS**

Site Status: Active  
Facility Id: 9-418420

**NY Spills**

Spill Number/Closed Date: 8607501 / 1990-04-23  
spillno: 8607501  
Site ID: 148122

**LTANKS**  
**TANKS**  
**NY Spills**

**S100154839**  
**N/A**

**K46**  
**SSE**  
**1/4-1/2**  
**0.317 mi.**  
**1675 ft.**

Relative:  
Lower

**BISON CITY TRUCK PARTS INC.**  
**489 WALDEN AVENUE**  
**BUFFALO, NY 14211**

[Click here for full text details](#)

**SWF/LF**  
**S108468081**  
**N/A**

**L47**  
**South**  
**1/4-1/2**  
**0.327 mi.**  
**1729 ft.**

Relative:  
Lower

**TANKS AT LEWANOWSKI SITE**  
**1402 SYCAMORE**  
**BUFFALO, NY**

[Click here for full text details](#)

**LTANKS**

Spill Number/Closed Date: 9975507 / 2000-02-23  
Site ID: 156211  
Program Number: 9975507

**LTANKS**  
**S104516053**  
**N/A**

**L48**  
**South**  
**1/4-1/2**  
**0.334 mi.**  
**1764 ft.**

Relative:  
Lower

**HARVEY AUSTIN #302/97**  
**1405 SYCAMORE ST**  
**BUFFALO, NY 14211**

[Click here for full text details](#)

**LTANKS**

Spill Number/Closed Date: 0475027 / 2004-08-20  
Site ID: 255094  
Program Number: 0475027

**LTANKS**  
**UST**  
**U003318030**  
**N/A**

Map ID  
Direction  
Distance  
Elevation

MAP FINDINGS

Site

Database(s)

EDR ID Number  
EPA ID Number

49  
SE  
1/4-1/2  
0.336 mi.  
1772 ft.

560 WALDEN AVE  
560 WALDEN AVE  
BUFFALO, NY 14211

LTANKS  
UST  
NY Spills

U003316272  
N/A

Relative:  
Lower

[Click here for full text details](#)

LTANKS

Spill Number/Closed Date: 0075562 / 2001-01-18  
Site ID: 315336  
Program Number: 0075562

NY Spills

Spill Number/Closed Date: 0375397 / 2004-03-19  
spillno: 0375397  
Site ID: 67946

50  
West  
1/4-1/2  
0.361 mi.  
1907 ft.

INTERSTATE BRANDS CORPORATION  
313 FOUGERON ST  
BUFFALO, NY 14211

LTANKS  
UST  
NY Spills

U003317851  
N/A

Relative:  
Higher

[Click here for full text details](#)

LTANKS

Spill Number/Closed Date: 0003540 / 2000-11-15  
Spill Number/Closed Date: 9805209 / 1998-11-09  
Site ID: 293799  
Site ID: 293802  
Program Number: 0003540  
Program Number: 9805209

NY Spills

Spill Number/Closed Date: 9300668 / 1993-06-28  
Spill Number/Closed Date: 9109309 / 1992-01-28  
spillno: 9109309  
spillno: 9300668  
Site ID: 293800  
Site ID: 293801

51  
SE  
1/4-1/2  
0.366 mi.  
1930 ft.

NYSDOT / RITE-AIDE  
BAILEY NORTH OF WALDEN  
BUFFALO, NY

LTANKS

S101174739  
N/A

Relative:  
Lower

[Click here for full text details](#)

LTANKS

Spill Number/Closed Date: 9405788 / 1994-12-19  
Site ID: 133153  
Program Number: 9405788

Map ID  
Direction  
Distance  
Elevation

MAP FINDINGS

Site

Database(s)

EDR ID Number  
EPA ID Number

52  
NNE  
1/4-1/2  
0.371 mi.  
1960 ft.

FERRY STREET ASBESTOS  
1254 EAST FERRY STREET  
BUFFALO, NY 14202

SEMS 1009805601  
PRP NYN000206032

Relative:  
Lower

[Click here for full text details](#)

SEMS

Site ID: 0206032  
EPA Id: NYN000206032

53  
West  
1/4-1/2  
0.390 mi.  
2061 ft.

GENERAL ELECTRIC - FORMER SHOP  
318 URBAN ST  
BUFFALO, NY 14211

SHWS 1000833429  
ENG CONTROLS NYD987012762  
INST CONTROL  
RCRA NonGen / NLR  
FINDS  
ECHO  
MANIFEST

Relative:  
Lower

[Click here for full text details](#)

SHWS

Site Code: 57878  
Class Code: Site is properly closed - requires continued management.

ENG CONTROLS

Site Code: 57878

INST CONTROL

Site Code: 57878

RCRA NonGen / NLR

EPA Id: NYD987012762

FINDS

Registry ID:: 110000810757

MANIFEST

EPA ID: NYD987012762

54  
WSW  
1/4-1/2  
0.420 mi.  
2219 ft.

J&M DIST. 1014 NORTHHAMPT  
1014 NORTHHAMPTON  
BUFFALO, NY

LTANKS S101659207  
N/A

Relative:  
Higher

[Click here for full text details](#)

LTANKS

Spill Number/Closed Date: 9415522 / 1995-05-23  
Site ID: 213150  
Program Number: 9415522

Map ID  
Direction  
Distance  
Elevation

MAP FINDINGS

Site

Database(s)

EDR ID Number  
EPA ID Number

55  
NE  
1/4-1/2  
0.437 mi.  
2308 ft.

**HARMAC MEDICAL**  
**2201 BAILEY AVENUE**  
**BUFFALO, NY**

**LTANKS** **S100879062**  
**N/A**

Relative:  
Lower

[Click here for full text details](#)

**LTANKS**

Spill Number/Closed Date: 9312134 / 2000-11-06  
Site ID: 199825  
Program Number: 9312134

56  
West  
1/4-1/2  
0.443 mi.  
2337 ft.

**BUILD ACADEMY NO. 91**  
**340 FOUGERON STREET**  
**BUFFALO, NY 14211**

**LTANKS** **U003318020**  
**UST** **N/A**  
**NY Spills**

Relative:  
Higher

[Click here for full text details](#)

**LTANKS**

Spill Number/Closed Date: 0375354 / 2004-03-01  
Site ID: 198745  
Program Number: 0375354

**NY Spills**

Spill Number/Closed Date: 0650501 / 2006-10-03  
spillno: 0650501  
Site ID: 366529

57  
SSW  
1/4-1/2  
0.443 mi.  
2340 ft.

**ST. LUKE'S RC CHURCH**  
**325 WALDEN AVENUE**  
**BUFFALO, NY**

**LTANKS** **S100560447**  
**N/A**

Relative:  
Lower

[Click here for full text details](#)

**LTANKS**

Spill Number/Closed Date: 9305868 / 1994-01-24  
Site ID: 211358  
Program Number: 9305868

58  
NNW  
1/4-1/2  
0.487 mi.  
2572 ft.

**VIVE, INC**  
**50 WYOMING STREET**  
**BUFFALO, NY**

**LTANKS** **S101659295**  
**N/A**

Relative:  
Lower

[Click here for full text details](#)

**LTANKS**

Spill Number/Closed Date: 9504727 / 1995-09-20  
Site ID: 294492  
Program Number: 9504727

Map ID  
Direction  
Distance  
Elevation

MAP FINDINGS

EDR ID Number  
EPA ID Number

M59  
NNE  
1/4-1/2  
0.494 mi.  
2607 ft.

RAY GWINNER  
2242 BAILEY AVENUE  
BUFFALO, NY

LTANKS S100781940  
N/A

Relative:  
Lower

[Click here for full text details](#)

LTANKS

Spill Number/Closed Date: 9308740 / 1995-06-01  
Site ID: 61017  
Program Number: 9308740

M60  
NE  
1/4-1/2  
0.498 mi.  
2629 ft.

STEVE HALL'S AUTOMOTIVE CENTER  
2239 BAILEY AVE  
BUFFALO, NY 14211

LTANKS U001327786  
UST N/A  
NY Spills

Relative:  
Lower

[Click here for full text details](#)

LTANKS

Spill Number/Closed Date: 9807887 / 2007-10-03  
Site ID: 151780  
Program Number: 9807887

NY Spills

Spill Number/Closed Date: 1407900 / 2015-03-18  
Spill Number/Closed Date: 1004801 / 2010-07-29  
spillno: 1407900  
spillno: 1004801  
Site ID: 501438  
Site ID: 438088

61  
West  
1/4-1/2  
0.498 mi.  
2631 ft.

GENERAL MILLS  
243 URBAN STREET  
BUFFALO, NY

LTANKS S102178445  
NY Spills N/A

Relative:  
Lower

[Click here for full text details](#)

LTANKS

Spill Number/Closed Date: 9003086 / 1990-07-30  
Site ID: 143036  
Program Number: 9003086

NY Spills

Spill Number/Closed Date: 9315115 / 1995-02-22  
spillno: 9315115  
Site ID: 143037

Map ID  
Direction  
Distance  
Elevation

MAP FINDINGS

EDR ID Number  
EPA ID Number

62  
NW  
1/2-1  
0.618 mi.  
3263 ft.

AFPLT NO 49  
BUFFALO, NY

FUDS 1009484516  
N/A

Relative:  
Higher

[Click here for full text details](#)

FUDS

Federal Facility ID:: NY9799F1116  
INST ID:: 58292

63  
North  
1/2-1  
0.646 mi.  
3412 ft.

SAGINAW - BUFFALO  
320 SCAJAQUADA ST.  
BUFFALO, NY 14215

SHWS S120706246  
N/A

Relative:  
Lower

[Click here for full text details](#)

SHWS

Site Code: 58414  
Class Code: Site is properly closed - requires continued management.

64  
WNW  
1/2-1  
0.692 mi.  
3653 ft.

858 EAST FERRY STREET  
858 EAST FERRY STREET  
BUFFALO, NY 14211

SHWS S104541709  
NY Spills N/A

Relative:  
Lower

[Click here for full text details](#)

SHWS

Site Code: 56749

NY Spills

Spill Number/Closed Date: 1211523 / 2013-02-22  
spillno: 1211523  
Site ID: 474663

65  
North  
1/2-1  
0.887 mi.  
4685 ft.

AMERICAN AXLE & MANUFACTURING, INC.  
1001 EAST DELAVAN AVENUE  
BUFFALO, NY 14240

SHWS S104497613  
LTANKS N/A  
CBS  
MOSF  
NY Spills

Relative:  
Lower

[Click here for full text details](#)

SHWS

Site Code: 346870  
Class Code: Significant threat to the public health or environment - action required.

LTANKS

Spill Number/Closed Date: 8907900 / 1990-03-29  
Spill Number/Closed Date: 9500171 / 1995-10-13  
Spill Number/Closed Date: 9606709 / 1996-08-30  
Site ID: 330034  
Site ID: 330051  
Site ID: 330057



Map ID  
Direction  
Distance  
Elevation

MAP FINDINGS

Site

Database(s)

EDR ID Number  
EPA ID Number

**AMERICAN AXLE & MANUFACTURING, INC. (Continued)**

**S104497613**

Program Number: 8907900  
Program Number: 9500171  
Program Number: 9606709

**CBS**

Facility Status: Active  
Facility Status: Unregulated/Closed  
CBS Number: 9-000081  
CBS Number: 9-000110

**MOSF**

Facility Id: 9-1600  
Tank Status: Unregulated/Closed

**NY Spills**

Spill Number/Closed Date: 0806969 / 2008-09-23  
Spill Number/Closed Date: 0650723 / 2006-11-01  
Spill Number/Closed Date: 0550925 / 2005-09-29  
Spill Number/Closed Date: 0485542 / 2005-03-04  
Spill Number/Closed Date: 0375420 / 2004-01-14  
Spill Number/Closed Date: 0375399 / 2003-11-24  
Spill Number/Closed Date: 0275475 / 2003-01-17  
Spill Number/Closed Date: 0175494 / 2002-02-19  
Spill Number/Closed Date: 0175422 / 2001-11-23  
Spill Number/Closed Date: 0075566 / 2001-01-24  
Spill Number/Closed Date: 0075412 / 2000-10-04  
Spill Number/Closed Date: 9975235 / 1999-09-14  
Spill Number/Closed Date: 9975084 / 1999-04-28  
Spill Number/Closed Date: 9712514 / 1998-04-03  
Spill Number/Closed Date: 9710473 / 1998-02-24  
Spill Number/Closed Date: 9707147 / 1997-11-19  
Spill Number/Closed Date: 9708298 / 1997-10-16  
Spill Number/Closed Date: 9702521 / 1997-06-02  
Spill Number/Closed Date: 9612017 / 1997-01-24  
Spill Number/Closed Date: 9608029 / 1996-09-26  
Spill Number/Closed Date: 9600057 / 1996-04-24  
Spill Number/Closed Date: 9514005 / 1996-02-09  
Spill Number/Closed Date: 9509191 / 1995-10-25  
Spill Number/Closed Date: 9505510 / 1995-08-04  
Spill Number/Closed Date: 9504582 / 1995-07-19  
Spill Number/Closed Date: 9408008 / 1994-09-21  
Spill Number/Closed Date: 9407284 / 1994-12-29  
Spill Number/Closed Date: 9400806 / 1995-01-10  
Spill Number/Closed Date: 9400506 / 1994-04-20  
Spill Number/Closed Date: 9400483 / 2004-08-11  
Spill Number/Closed Date: 9311274 / 1995-06-02  
Spill Number/Closed Date: 9310120 / 1993-12-16  
Spill Number/Closed Date: 9304023 / 1993-07-06  
Spill Number/Closed Date: 9302434 / 1993-05-20  
Spill Number/Closed Date: 9207860 / 1993-05-19  
Spill Number/Closed Date: 9208317 / 1993-05-19  
Spill Number/Closed Date: 9104671 / 2004-08-11  
Spill Number/Closed Date: 9012457 / 1991-04-23

Map ID  
Direction  
Distance  
Elevation

MAP FINDINGS

Site

Database(s)

EDR ID Number  
EPA ID Number

**AMERICAN AXLE & MANUFACTURING, INC. (Continued)**

**S104497613**

Spill Number/Closed Date: 9011592 / 1991-02-08  
Spill Number/Closed Date: 9010810 / 1991-02-26  
Spill Number/Closed Date: 9009894 / 1991-01-18  
Spill Number/Closed Date: 9007772 / 1990-10-16  
Spill Number/Closed Date: 9005706 / 1990-12-07  
Spill Number/Closed Date: 9002340 / 1990-06-07  
Spill Number/Closed Date: 9000357 / 1990-11-06  
Spill Number/Closed Date: 8909294 / 1990-02-28  
Spill Number/Closed Date: 8904704 / 1989-08-11  
Spill Number/Closed Date: 8904705 / 1989-08-11  
Spill Number/Closed Date: 8904544 / 1989-08-11  
Spill Number/Closed Date: 8903820 / 1990-10-16  
Spill Number/Closed Date: 8807272 / 1989-03-06  
Spill Number/Closed Date: 8803589 / 1988-08-22  
Spill Number/Closed Date: 8710311 / 1988-05-02  
Spill Number/Closed Date: 8709255 / 1988-01-30  
Spill Number/Closed Date: 8700422 / 1992-05-15  
spillno: 0175494  
spillno: 0375420  
spillno: 0075412  
spillno: 0075566  
spillno: 0275475  
spillno: 0375399  
spillno: 8710311  
spillno: 8803589  
spillno: 9012457  
spillno: 9104671  
spillno: 9310120  
spillno: 9400483  
spillno: 9408008  
spillno: 9712514  
spillno: 0550925  
spillno: 0806969  
spillno: 0650723  
spillno: 0485542  
spillno: 8700422  
spillno: 8709255  
spillno: 8807272  
spillno: 8903820  
spillno: 8904544  
spillno: 8904704  
spillno: 8904705  
spillno: 8909294  
spillno: 9000357  
spillno: 9002340  
spillno: 9005706  
spillno: 9007772  
spillno: 9009894  
spillno: 9010810  
spillno: 9011592  
spillno: 9207860  
spillno: 9208317  
spillno: 9302434  
spillno: 9304023  
spillno: 9311274  
spillno: 9400506

Map ID  
Direction  
Distance  
Elevation

MAP FINDINGS

Site

Database(s)

EDR ID Number  
EPA ID Number

**AMERICAN AXLE & MANUFACTURING, INC. (Continued)**

**S104497613**

spillNo: 9400806  
spillNo: 9407284  
spillNo: 9504582  
spillNo: 9505510  
spillNo: 9509191  
spillNo: 9514005  
spillNo: 9600057  
spillNo: 9608029  
spillNo: 9612017  
spillNo: 9702521  
spillNo: 9707147  
spillNo: 9708298  
spillNo: 9710473  
spillNo: 9975084  
spillNo: 9975235  
spillNo: 0175422  
Site ID: 254333  
Site ID: 254334  
Site ID: 82122  
Site ID: 82123  
Site ID: 82124  
Site ID: 82125  
Site ID: 82126  
Site ID: 82127  
Site ID: 82128  
Site ID: 82129  
Site ID: 82130  
Site ID: 82131  
Site ID: 82132  
Site ID: 82133  
Site ID: 352055  
Site ID: 404278  
Site ID: 367973  
Site ID: 337381  
Site ID: 330027  
Site ID: 330028  
Site ID: 330029  
Site ID: 330030  
Site ID: 330031  
Site ID: 330032  
Site ID: 330033  
Site ID: 330035  
Site ID: 330036  
Site ID: 330037  
Site ID: 330038  
Site ID: 330039  
Site ID: 330040  
Site ID: 330041  
Site ID: 330042  
Site ID: 330043  
Site ID: 330044  
Site ID: 330045  
Site ID: 330046  
Site ID: 330047  
Site ID: 330048  
Site ID: 330049

Map ID  
Direction  
Distance  
Elevation

MAP FINDINGS

Site

Database(s)

EDR ID Number  
EPA ID Number

**AMERICAN AXLE & MANUFACTURING, INC. (Continued)**

**S104497613**

Site ID: 330050  
Site ID: 330052  
Site ID: 330053  
Site ID: 330054  
Site ID: 330055  
Site ID: 330056  
Site ID: 330058  
Site ID: 330059  
Site ID: 330060  
Site ID: 330061  
Site ID: 330062  
Site ID: 330063  
Site ID: 330064  
Site ID: 150994  
Site ID: 248675

## GOVERNMENT RECORDS SEARCHED / DATA CURRENCY TRACKING

St	Acronym	Full Name	Government Agency	Gov Date	Arvl Date	Active Date
NY	AIRS	Air Emissions Data	Department of Environmental Conservation	11/09/2016	11/18/2016	01/04/2017
NY	AST	Petroleum Bulk Storage	Department of Environmental Conservation	12/28/2016	12/28/2016	02/10/2017
NY	BROWNFIELDS	Brownfields Site List	Department of Environmental Conservation	05/16/2017	05/18/2017	08/10/2017
NY	CBS	Chemical Bulk Storage Site Listing	Department of Environmental Conservation	12/28/2016	12/28/2016	02/10/2017
NY	CBS AST	Chemical Bulk Storage Database	NYSDEC	01/01/2002	02/20/2002	03/22/2002
NY	CBS UST	Chemical Bulk Storage Database	NYSDEC	01/01/2002	02/20/2002	03/22/2002
NY	COAL ASH	Coal Ash Disposal Site Listing	Department of Environmental Conservation	01/04/2017	01/10/2017	02/10/2017
NY	DEL SHWS	Delisted Registry Sites	Department of Environmental Conservation	11/14/2016	11/16/2016	01/04/2017
NY	DRYCLEANERS	Registered Drycleaners	Department of Environmental Conservation	10/27/2016	01/10/2017	02/10/2017
NY	E DESIGNATION	E DESIGNATION SITE LISTING	New York City Department of City Planning	11/08/2016	12/27/2016	02/13/2017
NY	ENG CONTROLS	Registry of Engineering Controls	Department of Environmental Conservation	05/16/2017	05/18/2017	08/10/2017
NY	ENV RES DECL	Environmental Restrictive Declarations	New York City Department of City Planning	11/23/2016	12/21/2016	02/13/2017
NY	ERP	Environmental Restoration Program Listing	Department of Environmental Conservation	05/16/2017	05/18/2017	08/10/2017
NY	Financial Assurance 1	Financial Assurance Information Listing	Department of Environmental Conservation	01/03/2017	01/04/2017	02/13/2017
NY	Financial Assurance 2	Financial Assurance Information Listing	Department of Environmental Conservation	12/01/2015	12/29/2015	02/11/2016
NY	HIST AST	Historical Petroleum Bulk Storage Database	Department of Environmental Conservation	01/01/2002	06/02/2006	07/20/2006
NY	HIST LTANKS	Listing of Leaking Storage Tanks	Department of Environmental Conservation	01/01/2002	07/08/2005	07/14/2005
NY	HIST SPILLS	SPILLS Database	Department of Environmental Conservation	01/01/2002	07/08/2005	07/14/2005
NY	HIST UST	Historical Petroleum Bulk Storage Database	Department of Environmental Conservation	01/01/2002	06/02/2006	07/20/2006
NY	HSWDS	Hazardous Substance Waste Disposal Site Inventory	Department of Environmental Conservation	01/01/2003	10/20/2006	11/30/2006
NY	INST CONTROL	Registry of Institutional Controls	Department of Environmental Conservation	05/16/2017	05/18/2017	08/10/2017
NY	LIENS	Spill Liens Information	Office of the State Comptroller	12/29/2016	12/30/2016	02/13/2017
NY	LTANKS	Spills Information Database	Department of Environmental Conservation	05/16/2017	05/18/2017	08/09/2017
NY	MOSF	Major Oil Storage Facility Site Listing	Department of Environmental Conservation	12/28/2016	12/28/2016	02/10/2017
NY	MOSF AST	Major Oil Storage Facilities Database	NYSDEC	01/01/2002	02/20/2002	03/22/2002
NY	MOSF UST	Major Oil Storage Facilities Database	NYSDEC	01/01/2002	02/20/2002	03/22/2002
NY	NY MANIFEST	Facility and Manifest Data	Department of Environmental Conservation	01/30/2017	02/01/2017	02/13/2017
NY	RES DECL	Restrictive Declarations Listing	NYC Department of City Planning	11/18/2010	06/30/2014	07/21/2014
NY	RGA HWS	Recovered Government Archive State Hazardous Waste Facilitie	Department of Environmental Conservation		07/01/2013	12/30/2013
NY	RGA LF	Recovered Government Archive Solid Waste Facilities List	Department of Environmental Conservation		07/01/2013	01/10/2014
NY	SHWS	Inactive Hazardous Waste Disposal Sites in New York State	Department of Environmental Conservation	05/16/2017	05/18/2017	08/10/2017
NY	SPDES	State Pollutant Discharge Elimination System	Department of Environmental Conservation	01/30/2017	02/03/2017	02/22/2017
NY	SPILLS	Spills Information Database	Department of Environmental Conservation	05/16/2017	05/18/2017	08/09/2017
NY	SPILLS 80	SPILLS80 data from FirstSearch	FirstSearch	11/02/2010	01/03/2013	03/07/2013
NY	SPILLS 90	SPILLS90 data from FirstSearch	FirstSearch	12/14/2012	01/03/2013	02/12/2013
NY	SWF/LF	Facility Register	Department of Environmental Conservation	01/04/2017	01/10/2017	02/13/2017
NY	SWRCY	Registered Recycling Facility List	Department of Environmental Conservation	01/04/2017	01/10/2017	02/13/2017
NY	SWTIRE	Registered Waste Tire Storage & Facility List	Department of Environmental Conservation	08/01/2006	11/15/2006	11/30/2006
NY	TANKS	Storage Tank Faciliy Listing	Department of Environmental Conservation	12/28/2016	12/28/2016	02/13/2017
NY	UIC	Underground Injection Control Wells	Department of Environmental Conservation	12/05/2016	12/08/2016	02/13/2017
NY	UST	Petroleum Bulk Storage (PBS) Database	Department of Environmental Conservation	12/28/2016	12/28/2016	02/10/2017
NY	VAPOR REOPENED	Vapor Intrusion Legacy Site List	Department of Environmental Conservation	06/01/2016	08/19/2016	01/05/2017
NY	VCP	Voluntary Cleanup Agreements	Department of Environmental Conservation	05/16/2017	05/18/2017	08/10/2017
NY	VCP NYC	Voluntary Cleanup Program Listing NYC	New York City Office of Environmental Protect	12/19/2016	12/20/2016	05/12/2017
US	2020 COR ACTION	2020 Corrective Action Program List	Environmental Protection Agency	04/22/2013	03/03/2015	03/09/2015
US	ABANDONED MINES	Abandoned Mines	Department of Interior	03/14/2017	03/17/2017	04/07/2017
US	BRS	Biennial Reporting System	EPANTIS	12/31/2013	02/24/2015	09/30/2015

## GOVERNMENT RECORDS SEARCHED / DATA CURRENCY TRACKING

St	Acronym	Full Name	Government Agency	Gov Date	Arvl Date	Active Date
US	COAL ASH DOE	Steam-Electric Plant Operation Data	Department of Energy	12/31/2005	08/07/2009	10/22/2009
US	COAL ASH EPA	Coal Combustion Residues Surface Impoundments List	Environmental Protection Agency	07/01/2014	09/10/2014	10/20/2014
US	CONSENT	Superfund (CERCLA) Consent Decrees	Department of Justice, Consent Decree Library	09/30/2016	11/18/2016	02/03/2017
US	CORRACTS	Corrective Action Report	EPA	12/12/2016	12/28/2016	02/10/2017
US	DEBRIS REGION 9	Torres Martinez Reservation Illegal Dump Site Locations	EPA, Region 9	01/12/2009	05/07/2009	09/21/2009
US	DOCKET HWC	Hazardous Waste Compliance Docket Listing	Environmental Protection Agency	06/02/2016	06/03/2016	09/02/2016
US	DOD	Department of Defense Sites	USGS	12/31/2005	11/10/2006	01/11/2007
US	DOT OPS	Incident and Accident Data	Department of Transportation, Office of Pipeli	07/31/2012	08/07/2012	09/18/2012
US	Delisted NPL	National Priority List Deletions	EPA	05/30/2017	06/09/2017	09/15/2017
US	ECHO	Enforcement & Compliance History Information	Environmental Protection Agency	03/19/2017	03/21/2017	05/12/2017
US	EDR Hist Auto	EDR Exclusive Historic Gas Stations	EDR, Inc.			
US	EDR Hist Cleaner	EDR Exclusive Historic Dry Cleaners	EDR, Inc.			
US	EDR MGP	EDR Proprietary Manufactured Gas Plants	EDR, Inc.			
US	EPA WATCH LIST	EPA WATCH LIST	Environmental Protection Agency	08/30/2013	03/21/2014	06/17/2014
US	ERNS	Emergency Response Notification System	National Response Center, United States Coast	09/26/2016	09/29/2016	11/11/2016
US	FEDERAL FACILITY	Federal Facility Site Information listing	Environmental Protection Agency	11/07/2016	01/05/2017	04/07/2017
US	FEDLAND	Federal and Indian Lands	U.S. Geological Survey	12/31/2005	02/06/2006	01/11/2007
US	FEMA UST	Underground Storage Tank Listing	FEMA	01/01/2010	02/16/2010	04/12/2010
US	FINDS	Facility Index System/Facility Registry System	EPA	07/23/2017	09/06/2017	09/15/2017
US	FTTS	FIFRA/ TSCA Tracking System - FIFRA (Federal Insecticide, Fu	EPA/Office of Prevention, Pesticides and Toxi	04/09/2009	04/16/2009	05/11/2009
US	FTTS INSP	FIFRA/ TSCA Tracking System - FIFRA (Federal Insecticide, Fu	EPA	04/09/2009	04/16/2009	05/11/2009
US	FUDS	Formerly Used Defense Sites	U.S. Army Corps of Engineers	01/31/2015	07/08/2015	10/13/2015
US	FUELS PROGRAM	EPA Fuels Program Registered Listing	EPA	08/17/2017	08/17/2017	09/15/2017
US	FUSRAP	Formerly Utilized Sites Remedial Action Program	Department of Energy	12/23/2016	12/27/2016	02/17/2017
US	HIST FTTS	FIFRA/TSCA Tracking System Administrative Case Listing	Environmental Protection Agency	10/19/2006	03/01/2007	04/10/2007
US	HIST FTTS INSP	FIFRA/TSCA Tracking System Inspection & Enforcement Case Lis	Environmental Protection Agency	10/19/2006	03/01/2007	04/10/2007
US	HMIRS	Hazardous Materials Information Reporting System	U.S. Department of Transportation	12/28/2016	12/28/2016	02/03/2017
US	ICIS	Integrated Compliance Information System	Environmental Protection Agency	11/18/2016	11/23/2016	02/10/2017
US	IHS OPEN DUMPS	Open Dumps on Indian Land	Department of Health & Human Services, Indian	04/01/2014	08/06/2014	01/29/2015
US	INDIAN LUST R1	Leaking Underground Storage Tanks on Indian Land	EPA Region 1	11/14/2016	01/26/2017	05/05/2017
US	INDIAN LUST R10	Leaking Underground Storage Tanks on Indian Land	EPA Region 10	10/07/2016	01/26/2017	05/05/2017
US	INDIAN LUST R4	Leaking Underground Storage Tanks on Indian Land	EPA Region 4	10/14/2016	01/27/2017	05/05/2017
US	INDIAN LUST R5	Leaking Underground Storage Tanks on Indian Land	EPA, Region 5	11/14/2016	01/26/2017	05/05/2017
US	INDIAN LUST R6	Leaking Underground Storage Tanks on Indian Land	EPA Region 6	10/01/2016	01/26/2017	05/05/2017
US	INDIAN LUST R7	Leaking Underground Storage Tanks on Indian Land	EPA Region 7	09/01/2016	01/26/2017	05/05/2017
US	INDIAN LUST R8	Leaking Underground Storage Tanks on Indian Land	EPA Region 8	10/17/2016	01/26/2017	05/05/2017
US	INDIAN LUST R9	Leaking Underground Storage Tanks on Indian Land	Environmental Protection Agency	10/06/2016	01/26/2017	05/05/2017
US	INDIAN ODI	Report on the Status of Open Dumps on Indian Lands	Environmental Protection Agency	12/31/1998	12/03/2007	01/24/2008
US	INDIAN RESERV	Indian Reservations	USGS	12/31/2014	07/14/2015	01/10/2017
US	INDIAN UST R1	Underground Storage Tanks on Indian Land	EPA, Region 1	11/14/2016	01/26/2017	05/05/2017
US	INDIAN UST R10	Underground Storage Tanks on Indian Land	EPA Region 10	10/07/2016	01/26/2017	05/05/2017
US	INDIAN UST R4	Underground Storage Tanks on Indian Land	EPA Region 4	10/14/2016	01/27/2017	05/05/2017
US	INDIAN UST R5	Underground Storage Tanks on Indian Land	EPA Region 5	01/14/2017	01/26/2017	05/05/2017
US	INDIAN UST R6	Underground Storage Tanks on Indian Land	EPA Region 6	10/01/2016	01/26/2017	05/05/2017
US	INDIAN UST R7	Underground Storage Tanks on Indian Land	EPA Region 7	09/01/2016	01/26/2017	05/05/2017
US	INDIAN UST R8	Underground Storage Tanks on Indian Land	EPA Region 8	10/17/2016	01/26/2017	05/05/2017
US	INDIAN UST R9	Underground Storage Tanks on Indian Land	EPA Region 9	10/06/2016	01/26/2017	05/05/2017

## GOVERNMENT RECORDS SEARCHED / DATA CURRENCY TRACKING

St	Acronym	Full Name	Government Agency	Gov Date	Arvl Date	Active Date
US	INDIAN VCP R1	Voluntary Cleanup Priority Listing	EPA, Region 1	07/27/2015	09/29/2015	02/18/2016
US	INDIAN VCP R7	Voluntary Cleanup Priority Listing	EPA, Region 7	03/20/2008	04/22/2008	05/19/2008
US	LEAD SMELTER 1	Lead Smelter Sites	Environmental Protection Agency	05/30/2017	06/09/2017	09/15/2017
US	LEAD SMELTER 2	Lead Smelter Sites	American Journal of Public Health	04/05/2001	10/27/2010	12/02/2010
US	LIENS 2	CERCLA Lien Information	Environmental Protection Agency	02/18/2014	03/18/2014	04/24/2014
US	LUCIS	Land Use Control Information System	Department of the Navy	05/22/2017	06/13/2017	09/15/2017
US	MLTS	Material Licensing Tracking System	Nuclear Regulatory Commission	08/30/2016	09/08/2016	10/21/2016
US	NPL	National Priority List	EPA	05/30/2017	06/08/2017	09/15/2017
US	NPL LIENS	Federal Superfund Liens	EPA	10/15/1991	02/02/1994	03/30/1994
US	ODI	Open Dump Inventory	Environmental Protection Agency	06/30/1985	08/09/2004	09/17/2004
US	PADS	PCB Activity Database System	EPA	01/20/2016	04/28/2016	09/02/2016
US	PCB TRANSFORMER	PCB Transformer Registration Database	Environmental Protection Agency	02/01/2011	10/19/2011	01/10/2012
US	PRP	Potentially Responsible Parties	EPA	10/25/2013	10/17/2014	10/20/2014
US	Proposed NPL	Proposed National Priority List Sites	EPA	05/30/2017	06/09/2017	09/15/2017
US	RAATS	RCRA Administrative Action Tracking System	EPA	04/17/1995	07/03/1995	08/07/1995
US	RADINFO	Radiation Information Database	Environmental Protection Agency	01/04/2017	01/06/2017	02/10/2017
US	RCRA NonGen / NLR	RCRA - Non Generators / No Longer Regulated	Environmental Protection Agency	12/12/2016	12/28/2016	02/10/2017
US	RCRA-CESQG	RCRA - Conditionally Exempt Small Quantity Generators	Environmental Protection Agency	12/12/2016	12/28/2016	02/10/2017
US	RCRA-LQG	RCRA - Large Quantity Generators	Environmental Protection Agency	12/12/2016	12/28/2016	02/10/2017
US	RCRA-SQG	RCRA - Small Quantity Generators	Environmental Protection Agency	12/12/2016	12/28/2016	02/10/2017
US	RCRA-TSDF	RCRA - Treatment, Storage and Disposal	Environmental Protection Agency	12/12/2016	12/28/2016	02/10/2017
US	RMP	Risk Management Plans	Environmental Protection Agency	02/01/2017	02/09/2017	04/07/2017
US	ROD	Records Of Decision	EPA	11/25/2013	12/12/2013	02/24/2014
US	SCRD DRYCLEANERS	State Coalition for Remediation of Drycleaners Listing	Environmental Protection Agency	01/01/2017	02/03/2017	04/07/2017
US	SEMS	Superfund Enterprise Management System	EPA	02/07/2017	04/19/2017	05/05/2017
US	SEMS-ARCHIVE	Superfund Enterprise Management System Archive	EPA	02/07/2017	04/19/2017	05/05/2017
US	SSTS	Section 7 Tracking Systems	EPA	12/31/2009	12/10/2010	02/25/2011
US	TRIS	Toxic Chemical Release Inventory System	EPA	12/31/2014	11/24/2015	04/05/2016
US	TSCA	Toxic Substances Control Act	EPA	12/31/2012	01/15/2015	01/29/2015
US	UMTRA	Uranium Mill Tailings Sites	Department of Energy	09/14/2010	10/07/2011	03/01/2012
US	US AIRS (AFS)	Aerometric Information Retrieval System Facility Subsystem (	EPA	10/12/2016	10/26/2016	02/03/2017
US	US AIRS MINOR	Air Facility System Data	EPA	10/12/2016	10/26/2016	02/03/2017
US	US BROWNFIELDS	A Listing of Brownfields Sites	Environmental Protection Agency	06/19/2017	06/20/2017	09/15/2017
US	US CDL	Clandestine Drug Labs	Drug Enforcement Administration	02/09/2017	03/08/2017	06/09/2017
US	US ENG CONTROLS	Engineering Controls Sites List	Environmental Protection Agency	02/13/2017	02/28/2017	06/09/2017
US	US FIN ASSUR	Financial Assurance Information	Environmental Protection Agency	05/10/2017	05/17/2017	09/15/2017
US	US HIST CDL	National Clandestine Laboratory Register	Drug Enforcement Administration	02/09/2017	03/08/2017	06/09/2017
US	US INST CONTROL	Sites with Institutional Controls	Environmental Protection Agency	02/13/2017	02/28/2017	06/09/2017
US	US MINES	Mines Master Index File	Department of Labor, Mine Safety and Health A	02/08/2017	02/28/2017	04/07/2017
US	US MINES 2	Ferrous and Nonferrous Metal Mines Database Listing	USGS	12/05/2005	02/29/2008	04/18/2008
US	US MINES 3	Active Mines & Mineral Plants Database Listing	USGS	04/14/2011	06/08/2011	09/13/2011
US	UXO	Unexploded Ordnance Sites	Department of Defense	10/25/2015	01/29/2016	04/05/2016

## GOVERNMENT RECORDS SEARCHED / DATA CURRENCY TRACKING

St	Acronym	Full Name	Government Agency	Gov Date	Arvl. Date	Active Date
CT	CT MANIFEST	Hazardous Waste Manifest Data	Department of Energy & Environmental Protecti	07/30/2013	08/19/2013	10/03/2013
NJ	NJ MANIFEST	Manifest Information	Department of Environmental Protection	12/31/2016	04/11/2017	07/27/2017
PA	PA MANIFEST	Manifest Information	Department of Environmental Protection	12/31/2015	07/22/2016	11/22/2016
RI	RI MANIFEST	Manifest information	Department of Environmental Management	12/31/2013	06/19/2015	07/15/2015
VT	VT MANIFEST	Hazardous Waste Manifest Data	Department of Environmental Conservation	05/12/2017	05/23/2017	08/16/2017
WI	WI MANIFEST	Manifest Information	Department of Natural Resources	12/31/2016	04/13/2017	07/14/2017
US	AHA Hospitals	Sensitive Receptor: AHA Hospitals	American Hospital Association, Inc.			
US	Medical Centers	Sensitive Receptor: Medical Centers	Centers for Medicare & Medicaid Services			
US	Nursing Homes	Sensitive Receptor: Nursing Homes	National Institutes of Health			
US	Public Schools	Sensitive Receptor: Public Schools	National Center for Education Statistics			
US	Private Schools	Sensitive Receptor: Private Schools	National Center for Education Statistics			
NY	Daycare Centers	Sensitive Receptor: Day Care Providers	Department of Health			
US	Flood Zones	100-year and 500-year flood zones	Emergency Management Agency (FEMA)			
US	NWI	National Wetlands Inventory	U.S. Fish and Wildlife Service			
NY	State Wetlands	Freshwater Wetlands	Department of Environmental Conservation			
US	Topographic Map		U.S. Geological Survey			
US	Oil/Gas Pipelines		PennWell Corporation			
US	Electric Power Transmission Line Data		PennWell Corporation			

### STREET AND ADDRESS INFORMATION

© 2015 TomTom North America, Inc. All rights reserved. This material is proprietary and the subject of copyright protection and other intellectual property rights owned by or licensed to Tele Atlas North America, Inc. The use of this material is subject to the terms of a license agreement. You will be held liable for any unauthorized copying or disclosure of this material.



## **GEOCHECK<sup>®</sup> - PHYSICAL SETTING SOURCE ADDENDUM**

### **TARGET PROPERTY ADDRESS**

19 DOAT & 9 LANSDALE  
19 DOAT STREE & 9 LANSDALE PLACE  
BUFFALO, NY 14211

### **TARGET PROPERTY COORDINATES**

Latitude (North):	42.909042 - 42° 54' 32.55"
Longitude (West):	78.819642 - 78° 49' 10.71"
Universal Tranverse Mercator:	Zone 17
UTM X (Meters):	677987.5
UTM Y (Meters):	4752805.5
Elevation:	647 ft. above sea level

### **USGS TOPOGRAPHIC MAP**

Target Property Map:	5937939 BUFFALO NE, NY
Version Date:	2013

EDR's GeoCheck Physical Setting Source Addendum is provided to assist the environmental professional in forming an opinion about the impact of potential contaminant migration.

Assessment of the impact of contaminant migration generally has two principal investigative components:

1. Groundwater flow direction, and
2. Groundwater flow velocity.

Groundwater flow direction may be impacted by surface topography, hydrology, hydrogeology, characteristics of the soil, and nearby wells. Groundwater flow velocity is generally impacted by the nature of the geologic strata.

## GEOCHECK® - PHYSICAL SETTING SOURCE SUMMARY

### GROUNDWATER FLOW DIRECTION INFORMATION

Groundwater flow direction for a particular site is best determined by a qualified environmental professional using site-specific well data. If such data is not reasonably ascertainable, it may be necessary to rely on other sources of information, such as surface topographic information, hydrologic information, hydrogeologic data collected on nearby properties, and regional groundwater flow information (from deep aquifers).

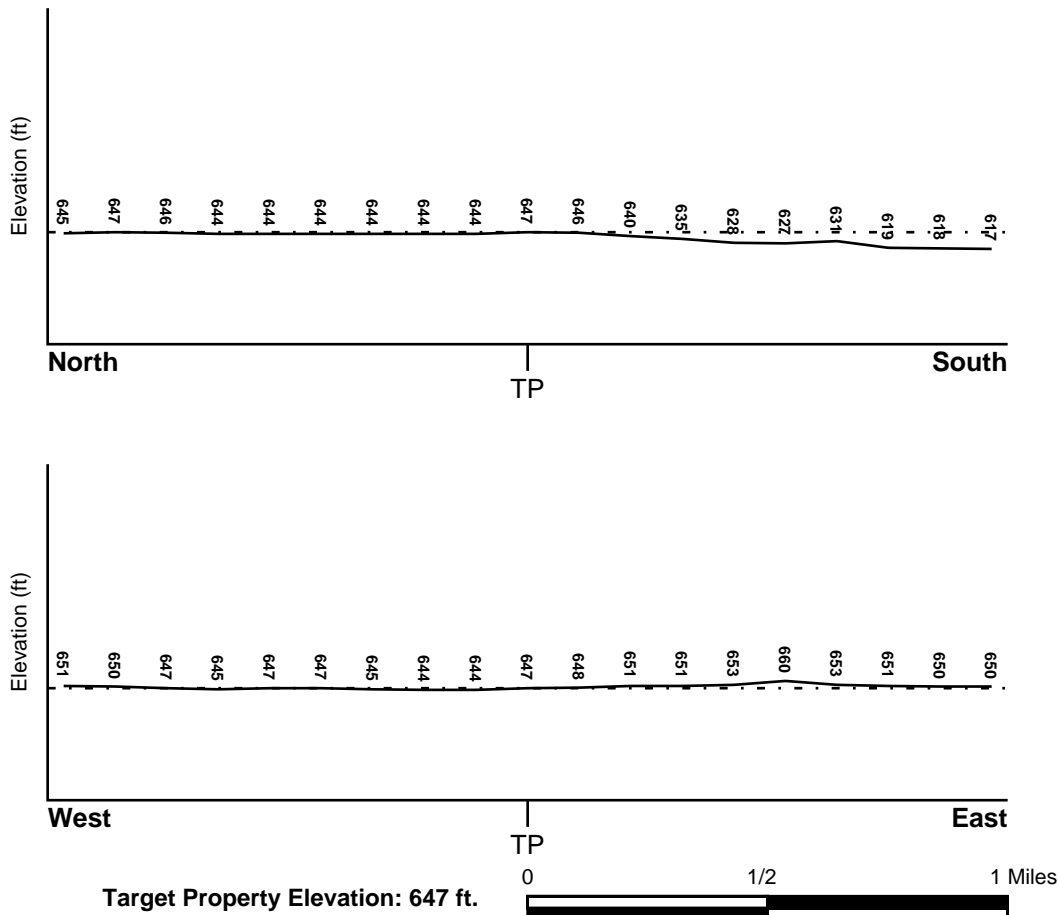
### TOPOGRAPHIC INFORMATION

Surface topography may be indicative of the direction of surficial groundwater flow. This information can be used to assist the environmental professional in forming an opinion about the impact of nearby contaminated properties or, should contamination exist on the target property, what downgradient sites might be impacted.

### TARGET PROPERTY TOPOGRAPHY

General Topographic Gradient: General SW

### SURROUNDING TOPOGRAPHY: ELEVATION PROFILES



Source: Topography has been determined from the USGS 7.5' Digital Elevation Model and should be evaluated on a relative (not an absolute) basis. Relative elevation information between sites of close proximity should be field verified.

## GEOCHECK® - PHYSICAL SETTING SOURCE SUMMARY

### HYDROLOGIC INFORMATION

Surface water can act as a hydrologic barrier to groundwater flow. Such hydrologic information can be used to assist the environmental professional in forming an opinion about the impact of nearby contaminated properties or, should contamination exist on the target property, what downgradient sites might be impacted.

Refer to the Physical Setting Source Map following this summary for hydrologic information (major waterways and bodies of water).

### FEMA FLOOD ZONE

<u>Flood Plain Panel at Target Property</u>	<u>FEMA Source Type</u>
3602300005B	FEMA Q3 Flood data
<u>Additional Panels in search area:</u>	<u>FEMA Source Type</u>
3602300010B	FEMA Q3 Flood data

### NATIONAL WETLAND INVENTORY

<u>NWI Quad at Target Property</u>	<u>NWI Electronic Data Coverage</u>
BUFFALO NE	YES - refer to the Overview Map and Detail Map

### HYDROGEOLOGIC INFORMATION

Hydrogeologic information obtained by installation of wells on a specific site can often be an indicator of groundwater flow direction in the immediate area. Such hydrogeologic information can be used to assist the environmental professional in forming an opinion about the impact of nearby contaminated properties or, should contamination exist on the target property, what downgradient sites might be impacted.

#### ***Site-Specific Hydrogeological Data\*:***

Search Radius:	1.25 miles
Status:	Not found

### AQUIFLOW®

Search Radius: 1.000 Mile.

EDR has developed the AQUIFLOW Information System to provide data on the general direction of groundwater flow at specific points. EDR has reviewed reports submitted by environmental professionals to regulatory authorities at select sites and has extracted the date of the report, groundwater flow direction as determined hydrogeologically, and the depth to water table.

<u>MAP ID</u>	<u>LOCATION FROM TP</u>	<u>GENERAL DIRECTION GROUNDWATER FLOW</u>
Not Reported		

## **GEOCHECK® - PHYSICAL SETTING SOURCE SUMMARY**

### **GROUNDWATER FLOW VELOCITY INFORMATION**

Groundwater flow velocity information for a particular site is best determined by a qualified environmental professional using site specific geologic and soil strata data. If such data are not reasonably ascertainable, it may be necessary to rely on other sources of information, including geologic age identification, rock stratigraphic unit and soil characteristics data collected on nearby properties and regional soil information. In general, contaminant plumes move more quickly through sandy-gravelly types of soils than silty-clayey types of soils.

### **GEOLOGIC INFORMATION IN GENERAL AREA OF TARGET PROPERTY**

Geologic information can be used by the environmental professional in forming an opinion about the relative speed at which contaminant migration may be occurring.

#### **ROCK STRATIGRAPHIC UNIT**

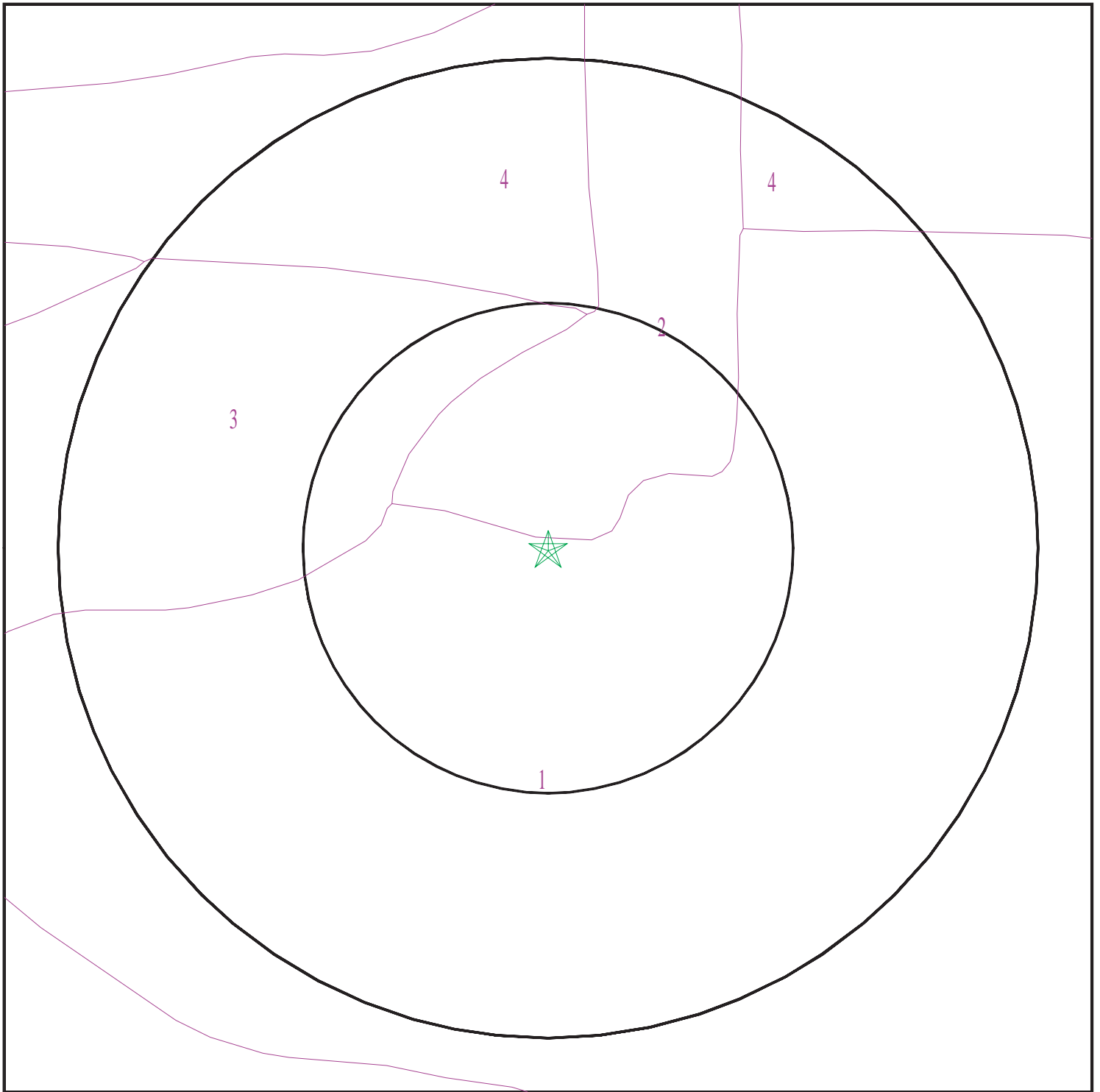
Era:	Paleozoic
System:	Devonian
Series:	Middle Devonian
Code:	D2 <i>(decoded above as Era, System &amp; Series)</i>

#### **GEOLOGIC AGE IDENTIFICATION**

Category: Stratified Sequence

Geologic Age and Rock Stratigraphic Unit Source: P.G. Schruben, R.E. Arndt and W.J. Bawiec, Geology of the Conterminous U.S. at 1:2,500,000 Scale - a digital representation of the 1974 P.B. King and H.M. Beikman Map, USGS Digital Data Series DDS - 11 (1994).

# SSURGO SOIL MAP - 5052089.2s



- ★ Target Property
- SSURGO Soil
- Water

0 1/16 1/8 1/4 Miles



SITE NAME: 19 Doat & 9 Lansdale  
ADDRESS: 19 Doat Stree & 9 Lansdale Place  
Buffalo NY 14211  
LAT/LONG: 42.909042 / 78.819642

CLIENT: Panamerican Environmental, Inc  
CONTACT: Peter J. Gorton  
INQUIRY #: 5052089.2s  
DATE: September 18, 2017 4:14 pm

## **GEOCHECK® - PHYSICAL SETTING SOURCE SUMMARY**

### **DOMINANT SOIL COMPOSITION IN GENERAL AREA OF TARGET PROPERTY**

The U.S. Department of Agriculture's (USDA) Soil Conservation Service (SCS) leads the National Cooperative Soil Survey (NCSS) and is responsible for collecting, storing, maintaining and distributing soil survey information for privately owned lands in the United States. A soil map in a soil survey is a representation of soil patterns in a landscape. The following information is based on Soil Conservation Service SSURGO data.

---

#### **Soil Map ID: 1**

Soil Component Name: Urban

Soil Surface Texture:  
Hydrologic Group: Not reported

Soil Drainage Class:  
Hydric Status: Unknown

Corrosion Potential - Uncoated Steel: Not Reported

Depth to Bedrock Min: > 0 inches

Depth to Watertable Min: > 54 inches

No Layer Information available.

---

#### **Soil Map ID: 2**

Soil Component Name: Urban land

Soil Surface Texture:  
Hydrologic Group: Not reported

Soil Drainage Class:  
Hydric Status: Unknown

Corrosion Potential - Uncoated Steel: Not Reported

Depth to Bedrock Min: > 0 inches

Depth to Watertable Min: > 0 inches

No Layer Information available.

---

#### **Soil Map ID: 3**

Soil Component Name: Urban

Soil Surface Texture:  
Hydrologic Group: Not reported

Soil Drainage Class:

## GEOCHECK® - PHYSICAL SETTING SOURCE SUMMARY

Hydric Status: Unknown

Corrosion Potential - Uncoated Steel: Not Reported

Depth to Bedrock Min: > 0 inches

Depth to Watertable Min: > 69 inches

No Layer Information available.

---

### Soil Map ID: 4

Soil Component Name: Urban

Soil Surface Texture:  
Hydrologic Group: Not reported

Soil Drainage Class:  
Hydric Status: Unknown

Corrosion Potential - Uncoated Steel: Not Reported

Depth to Bedrock Min: > 0 inches

Depth to Watertable Min: > 31 inches

No Layer Information available.

### LOCAL / REGIONAL WATER AGENCY RECORDS

EDR Local/Regional Water Agency records provide water well information to assist the environmental professional in assessing sources that may impact ground water flow direction, and in forming an opinion about the impact of contaminant migration on nearby drinking water wells.

### WELL SEARCH DISTANCE INFORMATION

<u>DATABASE</u>	<u>SEARCH DISTANCE (miles)</u>
Federal USGS	1.000
Federal FRDS PWS	Nearest PWS within 1 mile
State Database	1.000

### FEDERAL USGS WELL INFORMATION

<u>MAP ID</u>	<u>WELL ID</u>	<u>LOCATION FROM TP</u>
---------------	----------------	-----------------------------

## GEOCHECK® - PHYSICAL SETTING SOURCE SUMMARY

### FEDERAL USGS WELL INFORMATION

MAP ID	WELL ID	LOCATION FROM TP
1	USGS40000865324	1/2 - 1 Mile North
2	USGS40000865325	1/2 - 1 Mile NNW
3	USGS40000865365	1/2 - 1 Mile NNE
4	USGS40000865364	1/2 - 1 Mile NE
5	USGS40000865307	1/2 - 1 Mile ENE
6	USGS40000865336	1/2 - 1 Mile NW

### FEDERAL FRDS PUBLIC WATER SUPPLY SYSTEM INFORMATION

MAP ID	WELL ID	LOCATION FROM TP
No PWS System Found		

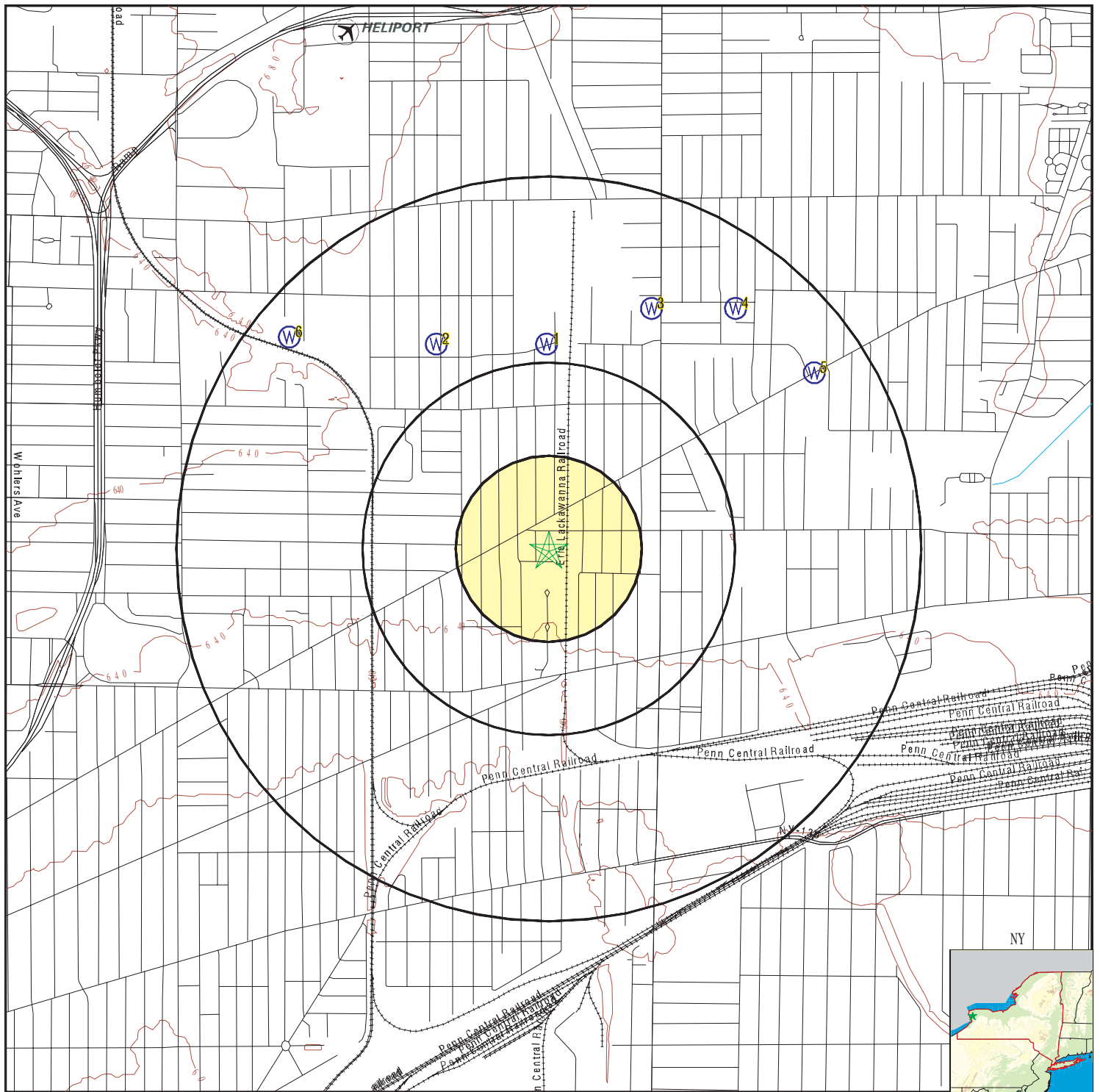
Note: PWS System location is not always the same as well location.

### STATE DATABASE WELL INFORMATION

MAP ID	WELL ID	LOCATION FROM TP
No Wells Found		



# PHYSICAL SETTING SOURCE MAP - 5052089.2s



- County Boundary
- Major Roads
- Contour Lines
- Airports
- Earthquake epicenter, Richter 5 or greater
- Water Wells
- Public Water Supply Wells
- Cluster of Multiple Icons

- Groundwater Flow Direction
- Indeterminate Groundwater Flow at Location
- Groundwater Flow Varies at Location
- Closest Hydrogeological Data
- Oil, gas or related wells

SITE NAME: 19 Doat & 9 Lansdale  
 ADDRESS: 19 Doat Stree & 9 Lansdale Place  
 Buffalo NY 14211  
 LAT/LONG: 42.909042 / 78.819642

CLIENT: Panamerican Environmental, Inc  
 CONTACT: Peter J. Gorton  
 INQUIRY #: 5052089.2s  
 DATE: September 18, 2017 4:08 pm

## GEOCHECK® - PHYSICAL SETTING SOURCE MAP FINDINGS

Map ID  
Direction  
Distance  
Elevation

Database

EDR ID Number

---

1 North 1/2 - 1 Mile Lower	<a href="#">Click here for full text details</a>	FED USGS	USGS40000865324
-------------------------------------	--	----------	-----------------

---

2 NNW 1/2 - 1 Mile Lower	<a href="#">Click here for full text details</a>	FED USGS	USGS40000865325
-----------------------------------	--	----------	-----------------

---

3 NNE 1/2 - 1 Mile Lower	<a href="#">Click here for full text details</a>	FED USGS	USGS40000865365
-----------------------------------	--	----------	-----------------

---

4 NE 1/2 - 1 Mile Lower	<a href="#">Click here for full text details</a>	FED USGS	USGS40000865364
----------------------------------	--	----------	-----------------

---

5 ENE 1/2 - 1 Mile Lower	<a href="#">Click here for full text details</a>	FED USGS	USGS40000865307
-----------------------------------	--	----------	-----------------

---

6 NW 1/2 - 1 Mile Higher	<a href="#">Click here for full text details</a>	FED USGS	USGS40000865336
-----------------------------------	--	----------	-----------------

# GEOCHECK® - PHYSICAL SETTING SOURCE MAP FINDINGS

## RADON

### AREA RADON INFORMATION

State Database: NY Radon

#### Radon Test Results

County	Town	Num Tests	Avg Result	Geo Mean	Max Result
ERIE	ALDEN	123	5.69	1.93	185.3
ERIE	AMHERST	864	2.57	1.15	115.6
ERIE	AURORA	436	10.94	4.46	215.6
ERIE	BOSTON	101	9.51	4.47	49.9
ERIE	BRANT	9	12.9	4.13	78.7
ERIE	BUFFALO	936	1.18	0.62	63.2
ERIE	CHEEKTOWAGA	444	1.03	0.71	30.8
ERIE	CLARENCE	244	6.79	2.37	207.8
ERIE	COLDEN	45	5.4	3.44	38
ERIE	COLLINS	48	11.83	4.76	115.1
ERIE	CONCORD	180	15.75	7.87	163
ERIE	EDEN	163	6.74	3.33	206.7
ERIE	ELMA	282	8.17	3.15	213.6
ERIE	EVANS	121	5.77	2.92	92.3
ERIE	GRAND ISLAND	85	1.41	1.03	7.5
ERIE	HAMBURG	753	4.9	2.2	136.8
ERIE	HOLLAND	55	8.09	3.57	122.9
ERIE	KENMORE	146	0.75	0.56	4.8
ERIE	LACKAWANNA	42	1.45	0.83	11.4
ERIE	LANCASTER	177	2.76	1.17	155.1
ERIE	MARILLA	239	28.88	9.31	371.9
ERIE	NEWSTEAD	88	3.44	2.35	18
ERIE	NO. COLLINS	28	7.97	3.88	75.6
ERIE	ORCHARD PARK	490	4.8	2.37	116.9
ERIE	SARDINIA	25	22.28	8.33	121.2
ERIE	TONAWANDA	392	1.04	0.72	18.9
ERIE	W. SENECA	266	2.51	1.35	55.8
ERIE	WALES	44	11.97	4.35	181.7

Federal EPA Radon Zone for ERIE County: 1

Note: Zone 1 indoor average level > 4 pCi/L.

: Zone 2 indoor average level >= 2 pCi/L and <= 4 pCi/L.

: Zone 3 indoor average level < 2 pCi/L.

#### Federal Area Radon Information for ERIE COUNTY, NY

Number of sites tested: 622

Area	Average Activity	% <4 pCi/L	% 4-20 pCi/L	% >20 pCi/L
Living Area	1.000 pCi/L	89%	11%	0%
Basement	1.150 pCi/L	87%	11%	2%

# PHYSICAL SETTING SOURCE RECORDS SEARCHED

## **TOPOGRAPHIC INFORMATION**

### **USGS 7.5' Digital Elevation Model (DEM)**

Source: United States Geologic Survey

EDR acquired the USGS 7.5' Digital Elevation Model in 2002 and updated it in 2006. The 7.5 minute DEM corresponds to the USGS 1:24,000- and 1:25,000-scale topographic quadrangle maps. The DEM provides elevation data with consistent elevation units and projection.

Source: U.S. Geological Survey

## **HYDROLOGIC INFORMATION**

**Flood Zone Data:** This data was obtained from the Federal Emergency Management Agency (FEMA). It depicts 100-year and 500-year flood zones as defined by FEMA. It includes the National Flood Hazard Layer (NFHL) which incorporates Flood Insurance Rate Map (FIRM) data and Q3 data from FEMA in areas not covered by NFHL.

Source: FEMA

Telephone: 877-336-2627

Date of Government Version: 2003, 2015

**NWI:** National Wetlands Inventory. This data, available in select counties across the country, was obtained by EDR in 2002, 2005 and 2010 from the U.S. Fish and Wildlife Service.

### **State Wetlands Data: Freshwater Wetlands**

Source: Department of Environmental Conservation

Telephone: 518-402-8961

## **HYDROGEOLOGIC INFORMATION**

### **AQUIFLOW<sup>R</sup> Information System**

Source: EDR proprietary database of groundwater flow information

EDR has developed the AQUIFLOW Information System (AIS) to provide data on the general direction of groundwater flow at specific points. EDR has reviewed reports submitted to regulatory authorities at select sites and has extracted the date of the report, hydrogeologically determined groundwater flow direction and depth to water table information.

## **GEOLOGIC INFORMATION**

### **Geologic Age and Rock Stratigraphic Unit**

Source: P.G. Schruben, R.E. Arndt and W.J. Bawiec, Geology of the Conterminous U.S. at 1:2,500,000 Scale - A digital representation of the 1974 P.B. King and H.M. Beikman Map, USGS Digital Data Series DDS - 11 (1994).

### **STATSGO: State Soil Geographic Database**

Source: Department of Agriculture, Natural Resources Conservation Service (NRCS)

The U.S. Department of Agriculture's (USDA) Natural Resources Conservation Service (NRCS) leads the national Conservation Soil Survey (NCSS) and is responsible for collecting, storing, maintaining and distributing soil survey information for privately owned lands in the United States. A soil map in a soil survey is a representation of soil patterns in a landscape. Soil maps for STATSGO are compiled by generalizing more detailed (SSURGO) soil survey maps.

### **SSURGO: Soil Survey Geographic Database**

Source: Department of Agriculture, Natural Resources Conservation Service (NRCS)

Telephone: 800-672-5559

SSURGO is the most detailed level of mapping done by the Natural Resources Conservation Service, mapping scales generally range from 1:12,000 to 1:63,360. Field mapping methods using national standards are used to construct the soil maps in the Soil Survey Geographic (SSURGO) database. SSURGO digitizing duplicates the original soil survey maps. This level of mapping is designed for use by landowners, townships and county natural resource planning and management.

# PHYSICAL SETTING SOURCE RECORDS SEARCHED

## LOCAL / REGIONAL WATER AGENCY RECORDS

### FEDERAL WATER WELLS

#### PWS: Public Water Systems

Source: EPA/Office of Drinking Water

Telephone: 202-564-3750

Public Water System data from the Federal Reporting Data System. A PWS is any water system which provides water to at least 25 people for at least 60 days annually. PWSs provide water from wells, rivers and other sources.

#### PWS ENF: Public Water Systems Violation and Enforcement Data

Source: EPA/Office of Drinking Water

Telephone: 202-564-3750

Violation and Enforcement data for Public Water Systems from the Safe Drinking Water Information System (SDWIS) after August 1995. Prior to August 1995, the data came from the Federal Reporting Data System (FRDS).

#### USGS Water Wells: USGS National Water Inventory System (NWIS)

This database contains descriptive information on sites where the USGS collects or has collected data on surface water and/or groundwater. The groundwater data includes information on wells, springs, and other sources of groundwater.

### STATE RECORDS

#### New York Public Water Wells

Source: New York Department of Health

Telephone: 518-458-6731

## OTHER STATE DATABASE INFORMATION

#### Oil and Gas Well Database

Department of Environmental Conservation

Telephone: 518-402-8072

These files contain records, in the database, of wells that have been drilled.

### RADON

#### State Database: NY Radon

Source: Department of Health

Telephone: 518-402-7556

Radon Test Results

#### Area Radon Information

Source: USGS

Telephone: 703-356-4020

The National Radon Database has been developed by the U.S. Environmental Protection Agency (USEPA) and is a compilation of the EPA/State Residential Radon Survey and the National Residential Radon Survey. The study covers the years 1986 - 1992. Where necessary data has been supplemented by information collected at private sources such as universities and research institutions.

#### EPA Radon Zones

Source: EPA

Telephone: 703-356-4020

Sections 307 & 309 of IRRA directed EPA to list and identify areas of U.S. with the potential for elevated indoor radon levels.

### OTHER

#### Airport Landing Facilities: Private and public use landing facilities

Source: Federal Aviation Administration, 800-457-6656

#### Epicenters: World earthquake epicenters, Richter 5 or greater

Source: Department of Commerce, National Oceanic and Atmospheric Administration

Earthquake Fault Lines: The fault lines displayed on EDR's Topographic map are digitized quaternary faultlines, prepared in 1975 by the United State Geological Survey

## PHYSICAL SETTING SOURCE RECORDS SEARCHED

### STREET AND ADDRESS INFORMATION

© 2015 TomTom North America, Inc. All rights reserved. This material is proprietary and the subject of copyright protection and other intellectual property rights owned by or licensed to Tele Atlas North America, Inc. The use of this material is subject to the terms of a license agreement. You will be held liable for any unauthorized copying or disclosure of this material.

**Appendix E**

**Building Permits**

ADDRESS 19 Doat St.  
 OWNER Royal Bedding Co.  
 ADDRESS 19 Doat St.  
 CONTRACTOR Plat...  
 ADDRESS 71 Ch...  
 DATE 12/13/46 APPLICATION 103000  
Place a one (1) 1000 gal. steel gasoline stor-  
age tank, let cost \$101.00.  
 No. **A 34712** PLAN FILE NO. 4400.00

LOCATION 19 Doat St **C-163**  
 PERMIT NO. R012695 DATE 5-15-46 **1-SHEET**  
 OWNER Royal Bedding Co.  
 DESCRIPTION Alter brick factory

"V AND E" 38-6-45-F11523

LOCATION 19 Doat St.  
 PERMIT NO. 45401 DATE 8/3/50  
 OWNER Royal Bedding  
 DESCRIPTION Place one 1000 gallon steel tank  
for gasoline storage - private.  
 \$100  
 PWB-308

LOCATION 19 Doat St. **NO Plans**  
 PERMIT NO. R026962 DATE December 11, 1935  
 OWNER Spencer Lens Co.  
 DESCRIPTION Install skylights and sheath walls of  
frame warehouse.

"V AND E" BUFFALO & ROCHESTER, N. Y. 2M 6-4 913 B 1



LOCATION 19 Doab St C-47  
10-SHEETS  
PERMIT NO. 37899 DATE NOV 13 1912  
OWNER Monarch Knitting Mills  
DESCRIPTION Hp. Brick Knitting Mill

LOCATION 19 Doat E-58  
8-SHEETS  
PERMIT NO. 49496 DATE Aug 22 1916  
OWNER Monarch Knitting Co.  
DESCRIPTION 4 story br. steel factory

YAWMAN & ERBE MFG. CO., ROCHESTER AND BUFFALO

4286 5H 10-12

YAWMAN & ERBE MFG. CO., ROCHESTER AND BUFFALO

~1565~

J-107  
1 SHEET  
LOCATION 19 Doat  
PERMIT No. 1257 Z DATE 5/4/26  
OWNER Spencer Lens Co.  
DESCRIPTION tile 1 story factory

E-132  
2 SHEETS  
LOCATION 19 Doat St.  
PERMIT No. 4871 Z DATE 10/1/26  
OWNER Spencer Lens Co.  
DESCRIPTION frame car shelter (employees)

LOCATION 19 Doat St.  
PERMIT No. 18153 DATE 12/18/29  
OWNER Spencer Lens Co.  
DESCRIPTION 550 gallon gasoline tank.

VEN #1 + Rustic Place  
LOCATION

PERMIT NO. 55541 DATE SEP 27 1918

OWNER Monarch Knitting Co. Inc.

DESCRIPTION 1 S.B. Dry House

1 " " Boiler House

1 " fr Sulphur Bleach House

15000  
7000  
500

YAWMAN & ERBE MFG. CO., ROCHESTER AND BUFFALO

~1565~

LOCATION 2 Rustic

PERMIT NO. 44554 DATE APR - 5 1915

OWNER Andreas Finster

DESCRIPTION 2 s.f. 2 f. dwlg (in rear p.a.b.)

YAWMAN & ERBE MFG. CO., ROCHESTER AND BUFFALO

~1565~ 5039 10M. 8-18

LOCATION 2 Rustic Place DATE 5/21/70  
 OWNER Restoration Lutheran Church  
 ADDRESS 2 Rustic Place Buffalo, NY  
 CONTRACTOR Patti's Tree Service, Inc.  
 DESCRIPTION OF WORK Dem. to gr. a 2 sty. 2 fam. fr. field. Pub. land use - vacant. Sewer & water - cut. Pvt. demo.  
 CONDITIONS  
 VALUE \$3900.00 FEE \$58.00 GR.  
 APPLICATION 151419 PLAN FILE  
**BUILDING PERMIT # B 22712**

LOCATION 2 Rustic Place DATE 5/21/70  
 OWNER Restoration Lutheran Church  
 ADDRESS 2 Rustic Place Buffalo, NY  
 CONTRACTOR Patti's Tree Service, Inc.  
 DESCRIPTION OF WORK Dem. to gr. a 2 sty. 2 fam. fr. field. Pub. land use - vacant. Insurance waived as per common council 7/11/70  
 CONDITIONS Sewer, water and street control waived City Emergency Block Grant Project 7903100  
 VALUE \$3900.00 FEE \$58.00 GR.  
 APPLICATION 151419 PLAN FILE  
**BUILDING PERMIT # B 19365**

ADDRESS 2 Rustic Place  
 OWNER Charles Flanagan  
 ADDRESS 2 Rustic Place  
 CONTRACTOR Veterans Revolution  
 ADDRESS 120 William St.  
 DATE August 21, 1971 APPLICATION NO. 121676  
 Dem. to gr. 12 sty. fr. gar. - rear. Pub. use vac. No water or sewer involved. Pbt. chlg. to remain.  
 Ins. exp. Comp. 1/1/72; Lib 5/10/72; O.F.L. 5/10/72/  
 City Order D549 PLAN FILE NO. 31083.00  
**10.55572**

LOCATION 34-36 Lansing  
 PERMIT NO. 32810 DATE DEC. 9 - 1919 PLAN FILE  
 OWNER George Schaaf  
 DESCRIPTION 3 STORY brick USE factory addn  
 PERMIT NO. DATE 191 PLAN FILE  
 OWNER  
 DESCRIPTION STORY USE  
 LOCKWOOD, STATIONER, BUFFALO 32500

Port of  
 LOCATION Lansdale Place  
 PERMIT NO. 43278 DATE SEP 25 1914  
 OWNER Beth Jacob Cemetery Assn.  
 DESCRIPTION 1 Sty. Frame Chapel

# BUREAU OF FIRE PREVENTION

Date JULY 26, 1972  
Time Entered Building  
Time Left

## VIOLATIONS AND FLOOR FOUND ON

Aisles, insufficient or blocked  
Ashes in wooden boxes, etc.  
Acids, dangerous, not placarded  
Baled papers, storing too much of  
Chimney defective  
Celluloid improperly stored  
Concealed spaces

Doors or windows, blocked or nailed  
Are there sufficient exits?  
No zinc under stoves, etc.  
No hood or vent over ranges, etc.  
No metal cans for oily rags, etc.  
No metal bins for excelsior, etc.  
Ovens, etc., not properly protected  
Partitions, too near stoves, etc.  
Rubbish in yard or building  
Rubber hose on gas appliances  
Smoke pipes too near woodwork  
Steam pipes, too near woodwork or stock  
Storing explosives contrary to law  
Ventilators full of grease, dust, etc.  
Windows to fire escapes, out of order

## QUESTIONS

Yes or No

Did you examine behind machines, ranges, shelves, benches, under stairs, dressing rooms, lockers, etc., for litter and fire hazards?  
Is boiler room kept clean, cut off?  
Are there any loose electric wires?  
Do they use paper shades on electric lights, or tie up wires on nails, pipes, etc.?  
Do they use any oil or electric appliances which would be likely to cause a fire?  
Do they use any substance which would be detrimental to firemen in case of fire? If so, what is it, where is it stored and what amount is carried in stock?

Construction MILL

Stories 4 Area

Owner ROYAL BEDDING CO.

Address SAME

Occupant SAME

Address SAME

Occupancy MATTRESS MFG.

Sprinklers: Wet ☒ Dry ☐ Condition

Location, Shut-off Valves 2 IN Basement

No. Tenants

Standpipe No. Location

Supply

Condition Water Supply

Siamese Conn. Location

Portable Fire Apparatus—No. & Kind on each floor

Fire Appliance Recommended: Kind

Condition

Location

Stairways: Number & Location

Fire Escapes: Number - Location - Type

2 east & west side

Enclosed

Elevators: Number - Location - How Enclosed

2 E Side Fire doors

Do Elevator Gates Work Properly?

Condition of Pit

Has building fire doors?

Condition good

Will they work?

If not automatic, are they kept closed? yes

Are openings through fire walls protected?

What floors

Are floors overloaded?

What conditions are skylights in?

none

Is there a ladder to scuttle in roof of building?

yes

Are all openings in floors protected?

Condition good

Heating system: Type Low Pressure steam

Fuel oil

Fuel Oil Tank: Capacity

5000 gal

Location

yard

Volatile liquids—Oils or Acids

Where kept?

Quantity

Main Shut-off: Gas compressor Rm

Electric Switch room E side

Any Violations of Laws or Ordinances?

Condition of Building FAIR

Premises FAIR

Whom interviewed MR. DANIEL KANTOR

Re-inspected

Inspector LT. L.A. ZIELINSKI

Company Officer

Batt. Chief

Name of Occupant in Violation and Floor Found On

See attached letter for recommendations

**BUFFALO FIRE DEPARTMENT  
VOLATILE FLAMMABLE LIQUID  
TANK STORAGE AND USE**

APPLICATION  
INSTALLATION  
SURVEY



Gasoline  
KIND OF LIQUID

I  
CLASS

BATTALION 3rd  
COMPANY  
DATE July 31-1950

COMMISSIONER OF FIRE: Harold R. Becker

LOCATION 19 Doat St.

CITY PROPERTY (CURB) ☐  
PRIVATE PROPERTY ☒

NAME Royal Bedding Co.

ZONED USE DISTRICT 1st Dist.

PURPOSE OF USE: ☐ COMMERCIAL FILLING STATION  
☐ PRIVATE FILLING STATION  
☐ PRIVATE STORAGE 280 GAL. OR LESS

TYPE OF SYSTEM: ☐ PRESSURE  
☐ SUCTION

APPLICATION NUMBER \_\_\_\_\_ DATE 7-28-50

IS LICENSE REQUIRED no

PERMIT NUMBER \_\_\_\_\_ DATE \_\_\_\_\_

CONTRACTOR D. G. G. G.

INSTALLATION \_\_\_\_\_ DATE \_\_\_\_\_

ADDRESS 747 Plymouth Ave

**TANKS:**

1 NUMBER OF  
1000 CAPACITY OF EACH  
1000 CAPACITY TOTAL  
\_\_\_\_ ABOVE GROUND  
\_\_\_\_ FEET UNDERGROUND  
\_\_\_\_ FEET FROM BLDG. LINE  
\_\_\_\_ FEET FROM STREET LINE  
\_\_\_\_ FEET FROM CELLAR  
\_\_\_\_ UNDERWRITERS LAB. LABEL

**VENT PIPE:**

\_\_\_\_ NUMBER OF  
\_\_\_\_ SIZE  
\_\_\_\_ TERMINATES OUTSIDE  
\_\_\_\_ FEET ABOVE FILL PIPE  
\_\_\_\_ FEET FROM BLDG. OPENING  
\_\_\_\_ WEATHERPROOF HOOD  
\_\_\_\_ FLAME ARRESTER

**FILL PIPE:**

\_\_\_\_ LOCATED OUTSIDE  
\_\_\_\_ FEET FROM BLDG. OPENING  
\_\_\_\_ PROTECTED AGAINST DAMAGE

**PUMPS**

\_\_\_\_ QUANTITY  
\_\_\_\_ FEET FROM BLDG. LINE  
\_\_\_\_ FEET FROM STREET LINE  
\_\_\_\_ UNDERWRITERS LAB. LABEL

WILL BE  
AS ALL TANKS, PUMPS AND PIPING ARE INSTALLED IN ACCORDANCE WITH THE  
REQUIREMENTS OF THE CITY ORDINANCE AND STANDARDS OF THE NATIONAL BOARD  
OF FIRE UNDERWRITERS, I THEREFORE,

APPROVAL ☒ William M. Daly TITLE Batt. Chief  
RECOMMEND DISAPPROVAL ☐  
APPROVED Harold R. Becker DATE 7/31/50  
COMMISSIONER OF FIRE R.F.D.

NOTE: INCLUDE REMARKS, SKETCH OF TANK AND PUMP LOCATION ON OTHER SIDE.

19 DOAT

F29 (Revised 6/56)

BUFFALO FIRE DEPARTMENT  
FLAMMABLE LIQUID ORDINANCE CHAP. XXIX  
STORAGE AND USE

APPLICATION  
INSTALLATION  
SURVEY

☒  
☐  
☐

Gasoline  
TYPE OF LIQUID

I  
CLASS

BATTALION 3rd  
COMPANY E-18  
DATE 12/8 1966

LOCATION

COMMISSIONER OF FIRE:

LOCATION 19 Doat

NAME Royal Bedding Co.

PURPOSE OF USE: COMMERCIAL ☐ PRIVATE ☒  
Date: \_\_\_\_\_

APPLICATION NO. \_\_\_\_\_

PERMIT NO. \_\_\_\_\_

CITY PROPERTY (CURB) ☐  
PRIVATE PROPERTY ☒  
ZONED USE DISTRICT m1

IS LICENSE REQUIRED? yes

CONTRACTOR Fleischmann Bros

ADDRESS 74 Skillen

TANKS:

Number of one (to replace leaky)

Capacity of Each 1000

Capacity Total 1000

Above Ground no

Feet Underground 3'

Ft. from Property Line 10' no cellar

Ft. from Street Line (Min. 10 ft.) over 10'

Ft. from Cellar or Bldg. no cellar

U. L. Label Numbers \_\_\_\_\_

Public Assemblage Bldg. within 300 ft.? no

Less than 50 ft. from RR & docks?  
(Sec. 16, Chap. LXX) no

FILL PIPE:

Size \_\_\_\_\_

Located Outside \_\_\_\_\_

Ft. from Bldg. Opening \_\_\_\_\_

Protected against damage \_\_\_\_\_

VENT PIPE:

Number of \_\_\_\_\_

Size \_\_\_\_\_

Terminates Outside \_\_\_\_\_

Ft. above Fill Pipe \_\_\_\_\_

Ft. from Bldg. Opening \_\_\_\_\_

Weatherproof hood \_\_\_\_\_

Flame Arrester \_\_\_\_\_

PUMPS:

Number of Pumps one

Ft. from Bldg. Line \_\_\_\_\_

Ft. from Street Line (Min. 10 ft.) \_\_\_\_\_

U. L. Label Numbers \_\_\_\_\_

If inside bldg., are pumps protected as  
required by Sec. 148? \_\_\_\_\_

TESTS:

(Sec. 91) AP PROVED \_\_\_\_\_

DISAPPROVED \_\_\_\_\_

ALL TANKS, PUMPS AND PIPING, WILL BE \_\_\_\_\_, ARE \_\_\_\_\_, ARE NOT \_\_\_\_\_, INSTALLED IN  
ACCORDANCE WITH THE REQUIREMENTS OF THE CITY ORDINANCE, I THEREFORE, RECOMMEND

APPROVED ☒  
DISAPPROVED ☐

F. Birmingham

TITLE Batt Chief

APPROVED \_\_\_\_\_

DATE \_\_\_\_\_

IMPORTANT: Include Remarks, Sketch of Tank and Pump Location on other side.  
Forward copy to Bureau of Fire Prevention.

SECTION  
ADDITIONAL  
YES

NOV 11 1966  
YMA YMO  
LIBRARY

91

222

*Rustee*

MOIRAS

Blz

ST-VIP  
: 100  
19  
11/18/60  
100 40 11/18/60

25-1

Yard

Chiuso a 100

U. S. ...  
 Lt. from ...  
 Lt. from ...  
 Lt. from ...  
 Lt. from ...  
 Post Undersigned  
 Above Ground  
 Capacity Total  
 Capacity of each  
 Number of

(. + 2. 111) 111

U. S. DEPARTMENT OF AGRICULTURE  
BUREAU OF PLANT INDUSTRY  
WASHINGTON, D. C.

*aker*

replace heater

50 500 500 500

Handwritten: *Handwritten*

DEV-8102  
CERVON-151210

SECRET

DATE \_\_\_\_\_ TIME \_\_\_\_\_



# **BUFFALO FIRE DEPARTMENT**

## **INTER-DEPARTMENTAL MEMO**



**TO:** CAPT. COYNE  
ALARM OFFICE

**FROM:** MARK A. MORGANTI, CHIEF  
BUREAU OF FIRE PREVENTION

**DATE:** JANUARY 18, 2013

**SUBJECT:** DANGEROUS CONDITIONS  
19 DOAT ST - TIRE STORAGE BUILDING  
(Formerly – Royal Bedding Co)

---

**PLEASE INSTRUCT COMPANIES TO USE CAUTION WHEN RESPONDING TO THIS LOCATION.**

- Tires are stored on 1<sup>st</sup>, 2<sup>nd</sup> and 3<sup>rd</sup> floors
- Sprinkler System is presently out of service
- Storage Building is a 4.0 story, in excess of 90,000 sq ft, Type 3 Construction

**Fire Prevention is in contact with owner to get this building in compliance.**


**MARK A. MORGANTI, CHIEF  
BUREAU OF FIRE PREVENTION  
BUFFALO FIRE DEPARTMENT**

**MAM/ik**

**CC:** James Comerford, Jr, Commissioner, Economic Development, Permits & Inspection Services  
Pat Sole, Director, Housing & Inspections  
Lou Petrucci, District Chief, Housing & Inspections  
Buffalo Fire Dept: C1; B56; B43; E31

**FILE:** 19Doat;011813;AlarmOfc





# CITY OF BUFFALO

## DEPARTMENT OF PERMIT AND INSPECTION SERVICES

65 NIAGARA SQUARE, ROOM 304 CITY HALL \* BUFFALO, NEW YORK 14202-3393

BYRON W BROWN, Mayor

JAMES W COMERFORD, Commissioner

### NOTICE OF VIOLATION

DATE: **January 18, 2013**

RE: 19 DOAT

TO: MOHAMUD KHALIL  
411 WALDEN  
BUFFALO, N.Y. 14211

Dear Owner:

Our records reflect that you are the current OWNER of record of the subject property. Accordingly, please be advised that a re-inspection of this property reveals that the Ordinances of the City of Buffalo are being violated for the following reasons:

- 1) THE EXTERIOR OF THE BLDG. HAS SEVERAL BROKEN WINDOWS AND CRACKS IN THE MASONRY.
- 2) THE YARD HAS HIGH WEEDS AND DEBRIS.
- 3) HOLE IN THE FLOOR ON THE INSIDE AND SPRINKLER REPORT MUST BE FINISHED IMMEDIATELY.
- 4) ALL APPLICABLE LICENSES MUST BE OBTAINED AND ISSUED PRIOR TO OCCUPYING BLDG.
- 5) ARCH. STAMPED DRAWINGS MUST BE PROVIDED TO THIS OFFICE PRIOR TO OCCUPYING BLDG.

*THIS OFFICE HAS BEEN INFORMED THAT YOU ARE USING THIS BLDG. FOR TIRE STORAGE. WITH THIS, YOU NOW HAVE UNTIL 1/22/13 @ 10: a.m. TO CLEAR THE ENTIRE BLDG OF THIS FIRE HAZARD. (TIRES) YOU ARE ALSO ORDERED TO CEASE AND DESIST ANY BUSINESS OPERATION AT THE ABOVE MENTIONED ADDRESS UNTIL FULL COMPLIANCE WITH THIS DIRECTIVE IS MET.*

In view of the above, it is your responsibility to (1) arrange for the correction of the above-stated violations within **3 days** from the date of this notice, and (2) contact this office at **851- 5407** to arrange for an inspection date prior to the end of the below-mentioned **3 day** time period.

Please be advised that the City of Buffalo is authorized to fine property owners \$75.00 for each inspection after the second inspection in which violations are found. Pursuant to chapter 242 housing standards section 242-12 inspection enforcement.

PLEASE NOTE THAT, IF YOU DO NOT RESPOND AS HEREBY DIRECTED TO THIS NOTICE WITHIN ABOVE STATED TIME PERIOD, IT WILL BE ASSUMED THAT YOU DO NOT INTEND TO COMPLY WITH THIS DIRECTIVE AND THIS MATTER WILL BE REFERRED FOR PROSECUTION BY THE CITY COURT OF BUFFALO.

If you wish to schedule a hearing concerning this matter, please advise by no later than 01/21/01

SIGNED: Vince Ferraraccio

**Vince Ferraraccio**  
**BUILDING INSPECTOR**

CC: Director, PAT SOLE Jr /Department of Permit & Inspection Services  
ATTENTION: CHIEF BUILDING INSPECTOR; LOU PETRUCCI

Office of Inspections  
304 City Hall 65 Niagara Square • Buffalo, New York 14202  
(716) 851-4949 • FAX: (716) 851-5043



Department of Fire  
195 Court Street  
Buffalo, New York 14202

**CITY OF BUFFALO**  
**BUREAU OF FIRE PREVENTION**  
65 Niagara Square, Room 321 City Hall  
Buffalo, New York 14202  
(716) 851-5707 EXT 752 • FAX (716) 851-4680



Mark A. Morganti, Chief  
Bureau of Fire Prevention

January 18, 2013

Mohamud Khalil  
411 Walden Avenue  
Buffalo, NY 14211

Re: 19 Doat Street, Buffalo, NY 14211

Dear Mr. Khalil:

As you have been aware for some time, the tire storage warehouse at 19 Doat Street is out of compliance with the Fire Code of New York State, Sec. 903.2.8:

**903.2.8 Group S-1.** An automatic sprinkler system shall be provided throughout all buildings containing a Group S-1 Occupancy where one of the following conditions exist:


- 1) Where a Group S-1 fire area exceeds 12,000 square feet ( $1115 \text{ m}^2$ );
- 2) Where a Group S-1 fire area is located more than three stories above grade; or
- 3) Where the combined area of all Group s-1 fire areas on all floors including any mezzanines, exceeds 24,000 square feet ( $2230 \text{ m}^2$ ).

**903.2.8.2 Bulk storage of tires.** Buildings and structures where the area for the storage of tires exceeds 20,000 cubic feet ( $566 \text{ m}^3$ ) shall be equipped throughout with an automatic sprinkler system in accordance with Section 903.3.1.1.


As of January 18, 2013, and until this facility complies with the Fire Code of New York State, you must cease and desist all operations. **All tires and combustibles must be removed from building within 3 days from the date of this letter.**

Failure to comply will result in criminal and court actions.

BUFFALO FIRE DEPARTMENT

  
\_\_\_\_\_  
CHIEF MARK A. MORGANTI  
BUREAU OF FIRE PREVENTION

FILE: 19Doat;Khalil



CITY OF BUFFALO  
DEPARTMENT OF ECONOMIC DEVELOPMENT,  
PERMIT & INSPECTION SERVICES  
DIRECTOR'S OFFICE



BYRON W. BROWN  
Mayor

JAMES COMERFORD, Jr.  
Acting Commissioner

PATRICK SOLE, Jr.  
Director

**CERTIFIED MAIL**

August 20, 2010

Mohamud Khalil  
411 Walden  
Buffalo, New York 14211

**RE: 19 DOAT**

Dear Mr. Khalil:

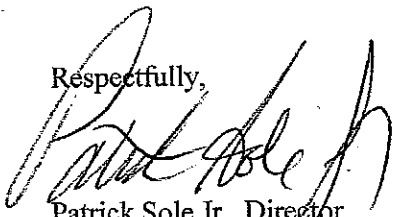
The City of Buffalo's Office of Licenses has become aware that the property you own at 19 Doat in the City of Buffalo is being used for the storage of used tires. A check of the records and files in the City of Buffalo's Office of Licenses reveals that there is no valid **Tire Handler license as required per Chapter 263-8 "Other combustible materials" of the ordinances of the City of Buffalo**. Further, a review of the records and files of the City of Buffalo's Permit Office reveal that this premise's current "Legal Use" does not indicate tire storage.

Additionally, it appears that there have been alterations to the building at 19 Doat and Permit Office records do not indicate that any building permits have been obtained.

**You are hereby ordered to immediately cease and desist all operations at 19 Doat until said time that tire storage "Use" is established and you have obtained all required licenses to operate this facility.** Failure to abide by this notice will result in fines being issued and legal action being taken.

Should you have any questions concerning this matter, please contact this office at 851-4078.

Respectfully,



Patrick Sole Jr., Director  
Permits & Inspection Services

# Commercial Inventory Information

Property Address:	11111 12345	Apt #	
SWR	1111111111111111		
Site No:	1	Gross Floor Area:	1537
Blkg No:	2	No. of Stories:	1
Blkg Section:	1	Story Height:	20
No. Identical Bldgs:	1	Air Cond. Pct:	0
Actual Yr Built:	1920	No. Elevators:	0
Est. Yr Built:	1920	Build. Type:	
Const. Quality:	2 Average	Exam. Perimeter:	0
Condition:	2 Fair	Build. Sq. Ft:	0
Blkg Perimeter:	164		

## Commercial Uses

Use No.	Use No.	Used As Code	SQFT	No. of Units	Unit Description
1	1	F09 Light mfg	41055	0	Square foot
1	2	F03 Dry warehouse	41055	0	Square foot
1	3	E02 Walk-up off	2000	0	Square foot





# **BUFFALO FIRE DEPARTMENT**

## **INTER-DEPARTMENTAL MEMO**



**TO:** CAPT. COYNE  
ALARM OFFICE

**FROM:** MARK A. MORGANTI, CHIEF  
BUREAU OF FIRE PREVENTION

**DATE:** AUGUST 24, 2010

**SUBJECT:** DANGEROUS CONDITIONS  
19 DOAT ST - TIRE STORAGE BUILDING  
(Formerly – Royal Bedding Co)

---

PLEASE INSTRUCT COMPANIES TO USE CAUTION WHEN RESPONDING TO THIS LOCATION.

- Large hole in floor between 1<sup>st</sup> & 2<sup>nd</sup> floors
- Tires are stored on 1<sup>st</sup> & 2<sup>nd</sup> floors
- Sprinkler System is presently out of service
- Storage Building is a 4.0 story, in excess of 90,000 sq ft, Type 3 Construction

Fire Prevention is in contact with owner to get this building in compliance.

*Mark A. Morganti*

---


MARK A. MORGANTI, CHIEF  
BUREAU OF FIRE PREVENTION  
BUFFALO FIRE DEPARTMENT

MAM/ik

CC: James Comerford, Jr, Commissioner, Economic Development, Permits & Inspection Services  
Pat Sole, Director, Housing & Inspections  
Lou Petrucci, District Chief, Housing & Inspections  
Buffalo Fire Dept: C1; B56; B43; E31

FILE: 19Doat;DangerousConditions

19  
DOAT



CITY OF BUFFALO  
DEPARTMENT OF ECONOMIC DEVELOPMENT,  
PERMIT & INSPECTION SERVICES  
DIRECTOR'S OFFICE



BYRON W. BROWN  
Mayor

JAMES COMERFORD, Jr.  
Acting Commissioner

PATRICK SOLE, Jr.  
Director

**CERTIFIED MAIL**

August 20, 2010

Mohamud Khalil  
411 Walden  
Buffalo, New York 14211

RE: 19 DOAT

Dear Mr. Khalil:

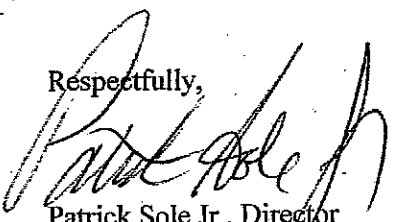
The City of Buffalo's Office of Licenses has become aware that the property you own at 19 Doat in the City of Buffalo is being used for the storage of used tires. A check of the records and files in the City of Buffalo's Office of Licenses reveals that there is no valid **Tire Handler license** as required per Chapter 263-8 "Other combustible materials" of the ordinances of the City of Buffalo. Further, a review of the records and files of the City of Buffalo's Permit Office reveal that this premise's current "Legal Use" does not indicate tire storage.

Additionally, it appears that there have been alterations to the building at 19 Doat and Permit Office records do not indicate that any building permits have been obtained.

**You are hereby ordered to immediately cease and desist all operations at 19 Doat until said time that tire storage "Use" is established and you have obtained all required licenses to operate this facility. Failure to abide by this notice will result in fines being issued and legal action being taken.**

Should you have any questions concerning this matter, please contact this office at 851-4078.

Respectfully,

  
Patrick Sole Jr., Director  
Permits & Inspection Services

19 Doat

**19 Doat & 9 Lansdale**

19 Doat Street & 9 Lansdale Place  
Buffalo, NY 14211

Inquiry Number: 5052089.8  
September 18, 2017

# EDR Building Permit Report

Target Property and Adjoining Properties



## TABLE OF CONTENTS

### **SECTION**

About This Report

Executive Summary

Findings

Glossary

***Thank you for your business.***

Please contact EDR at 1-800-352-0050  
with any questions or comments.

### **Disclaimer - Copyright and Trademark Notice**

This Report contains certain information obtained from a variety of public and other sources reasonably available to Environmental Data Resources, Inc. It cannot be concluded from this Report that coverage information for the target and surrounding properties does not exist from other sources. **NO WARRANTY EXPRESSED OR IMPLIED, IS MADE WHATSOEVER IN CONNECTION WITH THIS REPORT. ENVIRONMENTAL DATA RESOURCES, INC. SPECIFICALLY DISCLAIMS THE MAKING OF ANY SUCH WARRANTIES, INCLUDING WITHOUT LIMITATION, MERCHANTABILITY OR FITNESS FOR A PARTICULAR USE OR PURPOSE. ALL RISK IS ASSUMED BY THE USER. IN NO EVENT SHALL ENVIRONMENTAL DATA RESOURCES, INC. BE LIABLE TO ANYONE, WHETHER ARISING OUT OF ERRORS OR OMISSIONS, NEGLIGENCE, ACCIDENT OR ANY OTHER CAUSE, FOR ANY LOSS OR DAMAGE, INCLUDING, WITHOUT LIMITATION, SPECIAL, INCIDENTAL, CONSEQUENTIAL, OR EXEMPLARY DAMAGES. ANY LIABILITY ON THE PART OF ENVIRONMENTAL DATA RESOURCES, INC. IS STRICTLY LIMITED TO A REFUND OF THE AMOUNT PAID FOR THIS REPORT.** Purchaser accepts this Report "AS IS". Any analyses, estimates, ratings, environmental risk levels or risk codes provided in this Report are provided for illustrative purposes only, and are not intended to provide, nor should they be interpreted as providing any facts regarding, or prediction or forecast of, any environmental risk for any property. Only a Phase I Environmental Site Assessment performed by an environmental professional can provide information regarding the environmental risk for any property. Additionally, the information provided in this Report is not to be construed as legal advice.

Copyright 2017 by Environmental Data Resources, Inc. All rights reserved. Reproduction in any media or format, in whole or in part, of any report or map of Environmental Data Resources, Inc. or its affiliates is prohibited without prior written permission.

EDR and its logos (including Sanborn and Sanborn Map) are trademarks of Environmental Data Resources, Inc. or its affiliates. All other trademarks used herein are the property of their respective owners.

# EDR BUILDING PERMIT REPORT

## About This Report

The EDR Building Permit Report provides a practical and efficient method to search building department records for indications of environmental conditions. Generated via a search of municipal building permit records gathered from more than 1,600 cities nationwide, this report will assist you in meeting the search requirements of EPA's Standards and Practices for All Appropriate Inquiries (40 CFR Part 312), the ASTM Standard Practice for Environmental Site Assessments (E 1527-13), or custom requirements developed for the evaluation of environmental risk associated with a parcel of real estate.

Building permit data can be used to identify current and/or former operations and structures/features of environmental concern. The data can provide information on a target property and adjoining properties such as the presence of underground storage tanks, pump islands, sumps, drywells, etc., as well as information regarding water, sewer, natural gas, electrical connection dates, and current/former septic tanks.

## ASTM and EPA Requirements

ASTM E 1527-13 lists building department records as a "standard historical source," as detailed in § 8.3.4.7: "Building Department Records - The term building department records means those records of the local government in which the property is located indicating permission of the local government to construct, alter, or demolish improvements on the property." ASTM also states that "Uses in the area surrounding the property shall be identified in the report, but this task is required only to the extent that this information is revealed in the course of researching the property itself."

EPA's Standards and Practices for All Appropriate Inquiries (AAI) states: "§312.24: Reviews of historical sources of information. (a) Historical documents and records must be reviewed for the purposes of achieving the objectives and performance factors of §312.20(e) and (f). Historical documents and records may include, but are not limited to, aerial photographs, fire insurance maps, building department records, chain of title documents, and land use records."

## Methodology

EDR has developed the EDR Building Permit Report through our partnership with BuildFax, the nation's largest repository of building department records. BuildFax collects, updates, and manages building department records from local municipal governments. The database now includes 30 million permits, on more than 10 million properties across 1,600 cities in the United States.

The EDR Building Permit Report comprises local municipal building permit records, gathered directly from local jurisdictions, including both target property and adjoining properties. Years of coverage vary by municipality. Data reported includes (where available): date of permit, permit type, permit number, status, valuation, contractor company, contractor name, and description.

Incoming permit data is checked at seven stages in a regimented quality control process, from initial data source interview, to data preparation, through final auditing. To ensure the building department is accurate, each of the seven quality control stages contains, on average, 15 additional quality checks, resulting in a process of approximately 105 quality control "touch points."

For more information about the EDR Building Permit Report, please contact your EDR Account Executive at (800) 352-0050.



## EXECUTIVE SUMMARY: SEARCH DOCUMENTATION

A search of building department records was conducted by Environmental Data Resources, Inc (EDR) on behalf of Panamerican Environmental, Inc on Sep 18, 2017.

### TARGET PROPERTY

19 Doat Street & 9 Lansdale Place  
Buffalo, NY 14211

### SEARCH METHODS

EDR searches available lists for both the Target Property and Surrounding Properties.

### RESEARCH SUMMARY

Building permits identified: **YES**

The following research sources were consulted in the preparation of this report. An "X" indicates where information was identified in the source and provided in this report.

#### Buffalo

<u>Year</u>	<u>Source</u>	<u>TP</u>	<u>Adjoining</u>
2017	City of Buffalo, Permit Office		
2016	City of Buffalo, Permit Office		X
2015	City of Buffalo, Permit Office		X
2014	City of Buffalo, Permit Office		X
	City of Buffalo, Permit Office	X	
2013	City of Buffalo, Permit Office		X
	City of Buffalo, Permit Office	X	
2012	City of Buffalo, Permit Office		X
2011	City of Buffalo, Permit Office		X
	City of Buffalo, Permit Office	X	
2010	City of Buffalo, Permit Office		X
2009	City of Buffalo, Permit Office		X
2008	City of Buffalo, Permit Office		X
2007	City of Buffalo, Permit Office		X
2006	City of Buffalo, Permit Office		X
2005	City of Buffalo, Permit Office		
2004	City of Buffalo, Permit Office		X
2003	City of Buffalo, Permit Office		X
2002	City of Buffalo, Permit Office		X
2001	City of Buffalo, Permit Office		X
2000	City of Buffalo, Permit Office		X
1999	City of Buffalo, Permit Office		X

### BUILDING DEPARTMENT RECORDS SEARCHED

Name: Buffalo  
Years: 1999-2017  
Source: City of Buffalo, Permit Office, BUFFALO, NY  
Phone: (716) 851-4667

Name: Albany  
Years: 1999-2010  
Source: City of Albany, Building and Codes, ALBANY, NY  
Phone: (518) 434-5165

Name: Cheektowaga town  
Years: 1995-2014  
Source: Town of Cheektowaga, Community Development, BUFFALO, NY  
Phone: (716) 686-3434

Name: Ithaca town  
Years: 1960-2010  
Source: Town of Ithaca, Building and Code Enforcement Department, ITHACA, NY  
Phone: (607) 273-1721

Name: Kingston  
Years: 1977-2010  
Source: City of Kingston, Building Safety Division, NEW YORK, NY  
Phone: (845) 331-1217

Name: Niagara Falls  
Years: 1993-2016  
Source: City of Niagara Falls, Department of Code Enforcement, NIAGARA FALLS, NY  
Phone: (716) 286-4450

Name: Poughkeepsie town  
Years: 1960-2016  
Source: Town of Poughkeepsie, Building Department, Poughkeepsie, NY  
Phone: (845) 485-3655

Name: Williamsville village  
Years: 2002-2009  
Source: Village of Williamsville, Building Department, BUFFALO, NY  
Phone: (716) 632-4120

Name: Amherst town  
Years: 1998-2016  
Source: Town of Amherst, Building Department, BUFFALO, NY  
Phone: (716) 631-7080

Name: Tonawanda town  
Years: 1995-2012  
Source: Town of Tonawanda, Building Department, BUFFALO, NY  
Phone: (716) 695-1800

Name: West Seneca town  
Years: 2000-2013  
Source: Town of, Code Enforcement, BUFFALO, NY  
Phone: (716) 558-3242

Name: Clarence town  
Years: 1990-2013  
Source: Town of Clarence Building Department, BUFFALO, NY  
Phone: (716) 741-8950

## TARGET PROPERTY FINDINGS

### TARGET PROPERTY DETAIL

**19 Doat Street & 9 Lansdale Place  
Buffalo, NY 14211**

#### **19 DOAT ST**

Date: **7/1/2014**  
Permit Type:  
Description: **install 200 amp service on commercial building esr#17001209 and any additional wiring as needed.**  
Permit Description: **Electrical**  
Work Class:  
Proposed Use: Commercial Property  
Permit Number: 209418  
Status: Final Docs Pending  
Valuation: \$0.00  
Contractor Company:  
Contractor Name: O.S. CONSTRUCTION

Date: **3/20/2013**  
Permit Type:  
Description: **ALTER THE USE OF THE GROUNDS OF A 4 STORY MASONRY WAREHOUSE IN AN M-1 ZONING FOR CONTRACTOR STORAGE. ADJACENT R DISTRICTS SHALL REMAIN SCREENED BY EXISTING BUILDING.**  
Permit Description: **ALTER OF USE PERMIT**  
Work Class:  
Proposed Use:  
Permit Number: 192101  
Status: Issued  
Valuation: \$0.00  
Contractor Company:  
Contractor Name: OWNER/TENANT

## TARGET PROPERTY FINDINGS

Date: **1/31/2013**  
Permit Type:  
Description: **security system**  
Permit Description: **ELECTRICAL PERMIT**  
Work Class:  
Proposed Use:  
Permit Number: 190784  
Status: Issued  
Valuation: \$0.00  
Contractor Company:  
Contractor Name: ADT SECURITY SERVICES

Date: **12/15/2011**  
Permit Type: **ELECTRICAL**  
Description: **install 200 amp service in rear garage eso#11700517 and any additional wiring asneeded.**  
Permit Description: **ELECTRICAL PERMIT**  
Work Class:  
Proposed Use:  
Permit Number: 175244  
Status: Issued  
Valuation: \$0.00  
Contractor Company:  
Contractor Name: O. S. ELECTRIC



## **Appendix F**

### **Topographical Maps**

19 Doat & 9 Lansdale

19 Doat Stree & 9 Lansdale Place

Buffalo, NY 14211

Inquiry Number: 5052089.4

September 18, 2017

# EDR Historical Topo Map Report

with QuadMatch™



6 Armstrong Road, 4th floor  
Shelton, CT 06484  
Toll Free: 800.352.0050  
[www.edrnet.com](http://www.edrnet.com)

# EDR Historical Topo Map Report

09/18/17

**Site Name:**

19 Doat & 9 Lansdale  
19 Doat Stree & 9 Lansdale Pl  
Buffalo, NY 14211  
EDR Inquiry # 5052089.4

**Client Name:**

Panamerican Environmental, Inc  
1270 Niagara Street  
BUFFALO, NY 14213  
Contact: Peter J. Gorton



EDR Topographic Map Library has been searched by EDR and maps covering the target property location as provided by Panamerican Environmental, Inc were identified for the years listed below. EDR's Historical Topo Map Report is designed to assist professionals in evaluating potential liability on a target property resulting from past activities. EDRs Historical Topo Map Report includes a search of a collection of public and private color historical topographic maps, dating back to the late 1800s.

**Search Results:****Coordinates:**

<b>P.O.#</b>	NA	<b>Latitude:</b>	42.909042 42° 54' 33" North
<b>Project:</b>	19 Doat & 9 Lansdale	<b>Longitude:</b>	-78.819642 -78° 49' 11" West
		<b>UTM Zone:</b>	Zone 17 North
		<b>UTM X Meters:</b>	677982.51
		<b>UTM Y Meters:</b>	4753020.39
		<b>Elevation:</b>	647.00' above sea level

**Maps Provided:**

2013  
1965  
1950  
1948  
1946  
1901  
1894

**Disclaimer - Copyright and Trademark Notice**

This Report contains certain information obtained from a variety of public and other sources reasonably available to Environmental Data Resources, Inc. It cannot be concluded from this Report that coverage information for the target and surrounding properties does not exist from other sources. NO WARRANTY EXPRESSED OR IMPLIED, IS MADE WHATSOEVER IN CONNECTION WITH THIS REPORT. ENVIRONMENTAL DATA RESOURCES, INC. SPECIFICALLY DISCLAIMS THE MAKING OF ANY SUCH WARRANTIES, INCLUDING WITHOUT LIMITATION, MERCHANTABILITY OR FITNESS FOR A PARTICULAR USE OR PURPOSE. ALL RISK IS ASSUMED BY THE USER. IN NO EVENT SHALL ENVIRONMENTAL DATA RESOURCES, INC. BE LIABLE TO ANYONE, WHETHER ARISING OUT OF ERRORS OR OMISSIONS, NEGLIGENCE, ACCIDENT OR ANY OTHER CAUSE, FOR ANY LOSS OF DAMAGE, INCLUDING, WITHOUT LIMITATION, SPECIAL, INCIDENTAL, CONSEQUENTIAL, OR EXEMPLARY DAMAGES. ANY LIABILITY ON THE PART OF ENVIRONMENTAL DATA RESOURCES, INC. IS STRICTLY LIMITED TO A REFUND OF THE AMOUNT PAID FOR THIS REPORT. Purchaser accepts this Report "AS IS". Any analyses, estimates, ratings, environmental risk levels or risk codes provided in this Report are provided for illustrative purposes only, and are not intended to provide, nor should they be interpreted as providing any facts regarding, or prediction or forecast of, any environmental risk for any property. Only a Phase I Environmental Site Assessment performed by an environmental professional can provide information regarding the environmental risk for any property. Additionally, the information provided in this Report is not to be construed as legal advice.

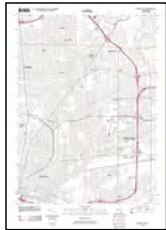
Copyright 2017 by Environmental Data Resources, Inc. All rights reserved. Reproduction in any media or format, in whole or in part, of any report or map of Environmental Data Resources, Inc., or its affiliates, is prohibited without prior written permission.

EDR and its logos (including Sanborn and Sanborn Map) are trademarks of Environmental Data Resources, Inc. or its affiliates. All other trademarks used herein are the property of their respective owners.

## ***Topo Sheet Key***

This EDR Topo Map Report is based upon the following USGS topographic map sheets.

### **2013 Source Sheets**



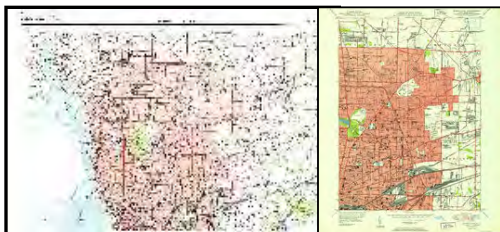
Buffalo NE  
2013  
7.5-minute, 24000

### **1965 Source Sheets**



Buffalo NE  
1965  
7.5-minute, 24000  
Aerial Photo Revised 1942

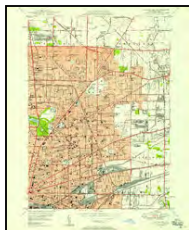
### **1950 Source Sheets**



BUFFALO VICINITY 1 OF 2  
1950  
7.5-minute, 24000

Buffalo NE  
1950  
7.5-minute, 24000  
Aerial Photo Revised 1942

### **1948 Source Sheets**



Buffalo NE  
1948  
7.5-minute, 24000  
Aerial Photo Revised 1942

## ***Topo Sheet Key***

This EDR Topo Map Report is based upon the following USGS topographic map sheets.

### **1946 Source Sheets**



BUFFALO NE  
1946  
7.5-minute, 25000

### **1901 Source Sheets**



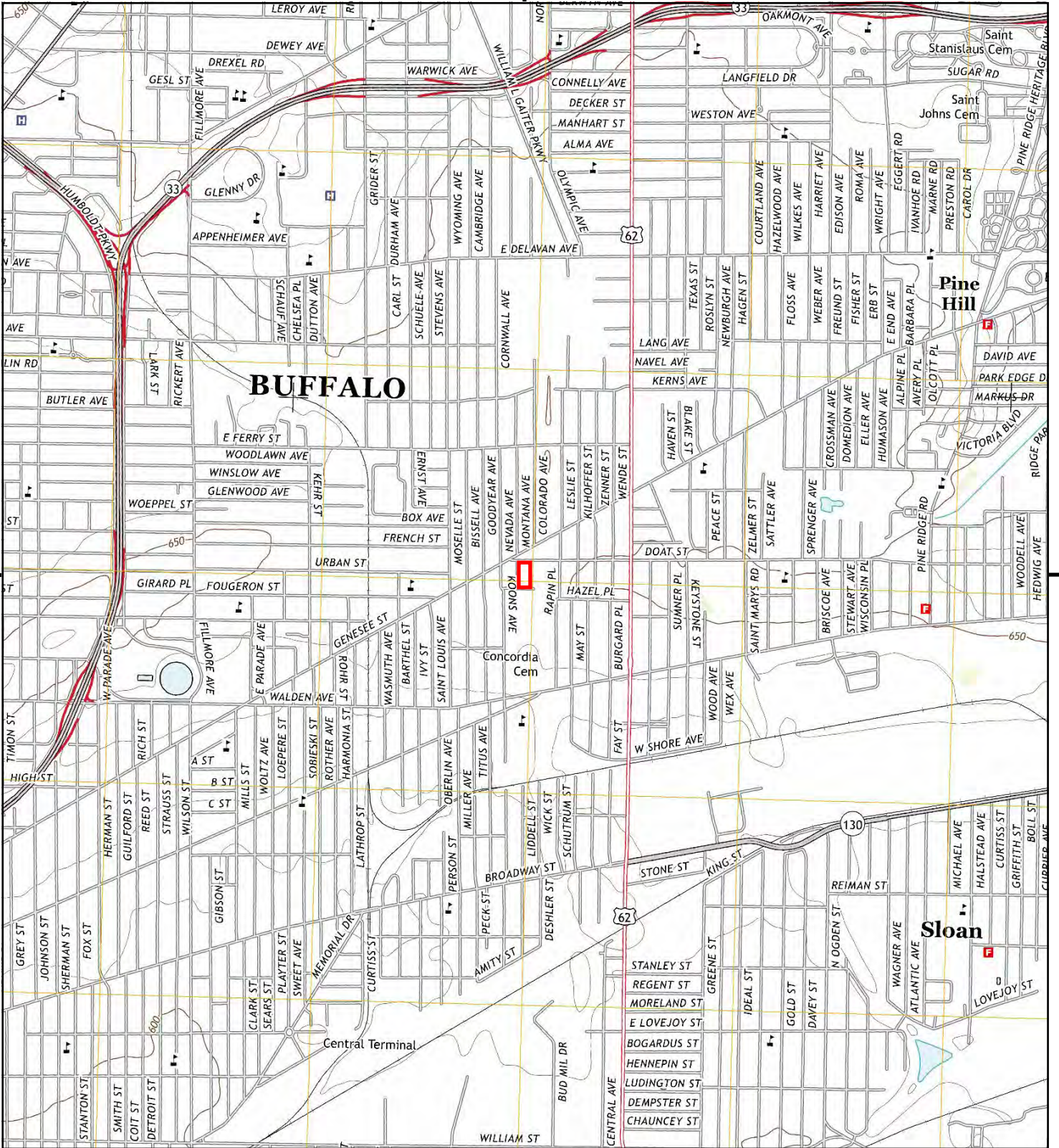
Buffalo  
1901  
15-minute, 62500

### **1894 Source Sheets**

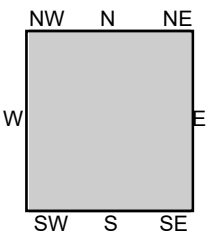


Buffalo  
1894  
15-minute, 62500





This report includes information from the following map sheet(s).

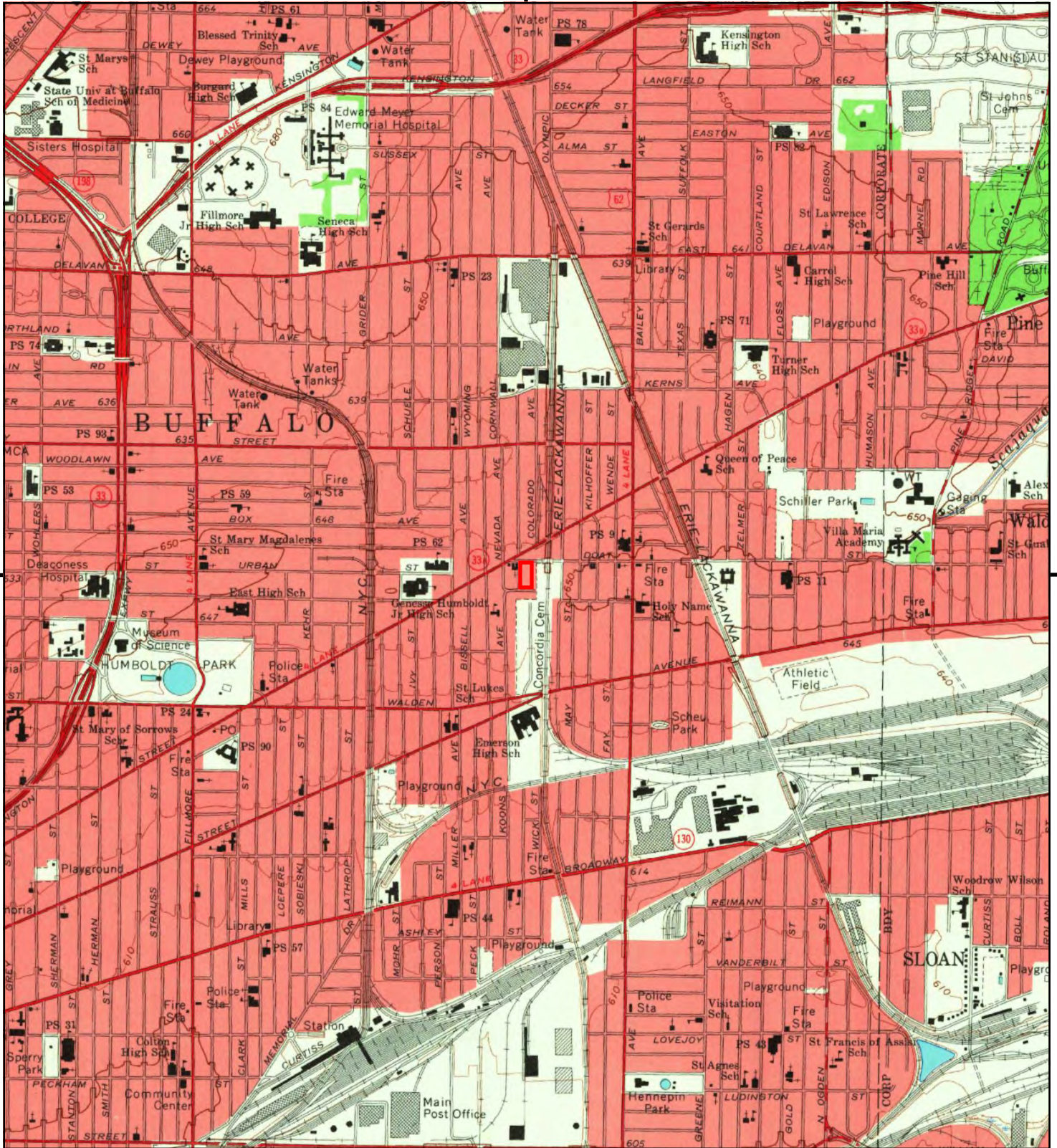


TP, Buffalo NE, 2013, 7.5-minute

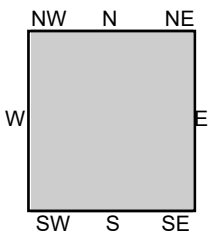
SITE NAME: 19 Doat & 9 Lansdale  
 ADDRESS: 19 Doat Stree & 9 Lansdale Place  
 Buffalo, NY 14211  
 CLIENT: Panamerican Environmental, Inc







This report includes information from the following map sheet(s).

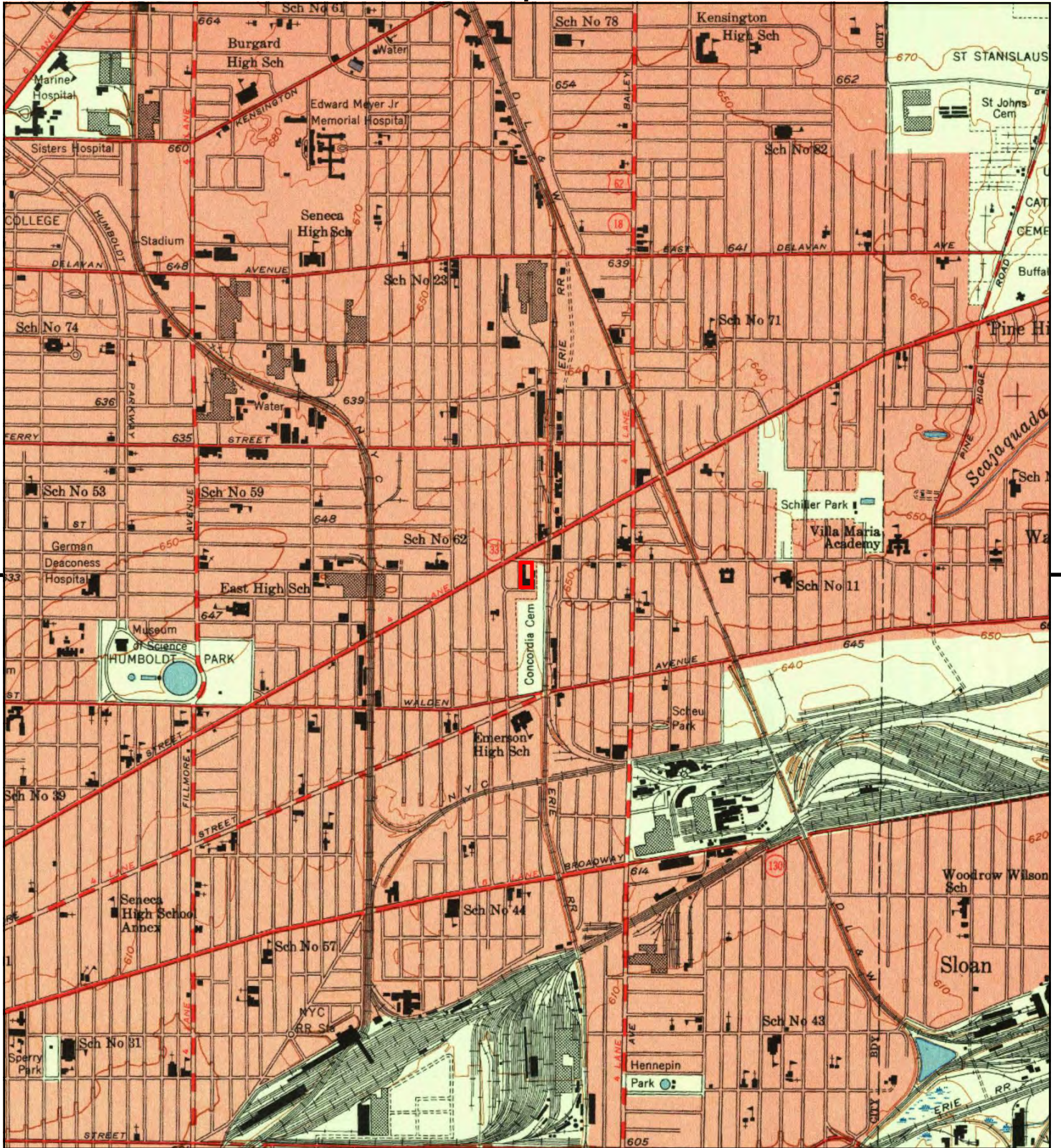


TP, Buffalo NE, 1965, 7.5-minute

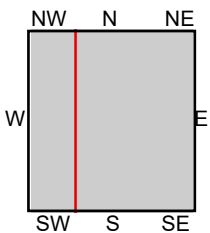
SITE NAME: 19 Doat & 9 Lansdale  
 ADDRESS: 19 Doat Stree & 9 Lansdale Place  
 Buffalo, NY 14211  
 CLIENT: Panamerican Environmental, Inc







This report includes information from the following map sheet(s).

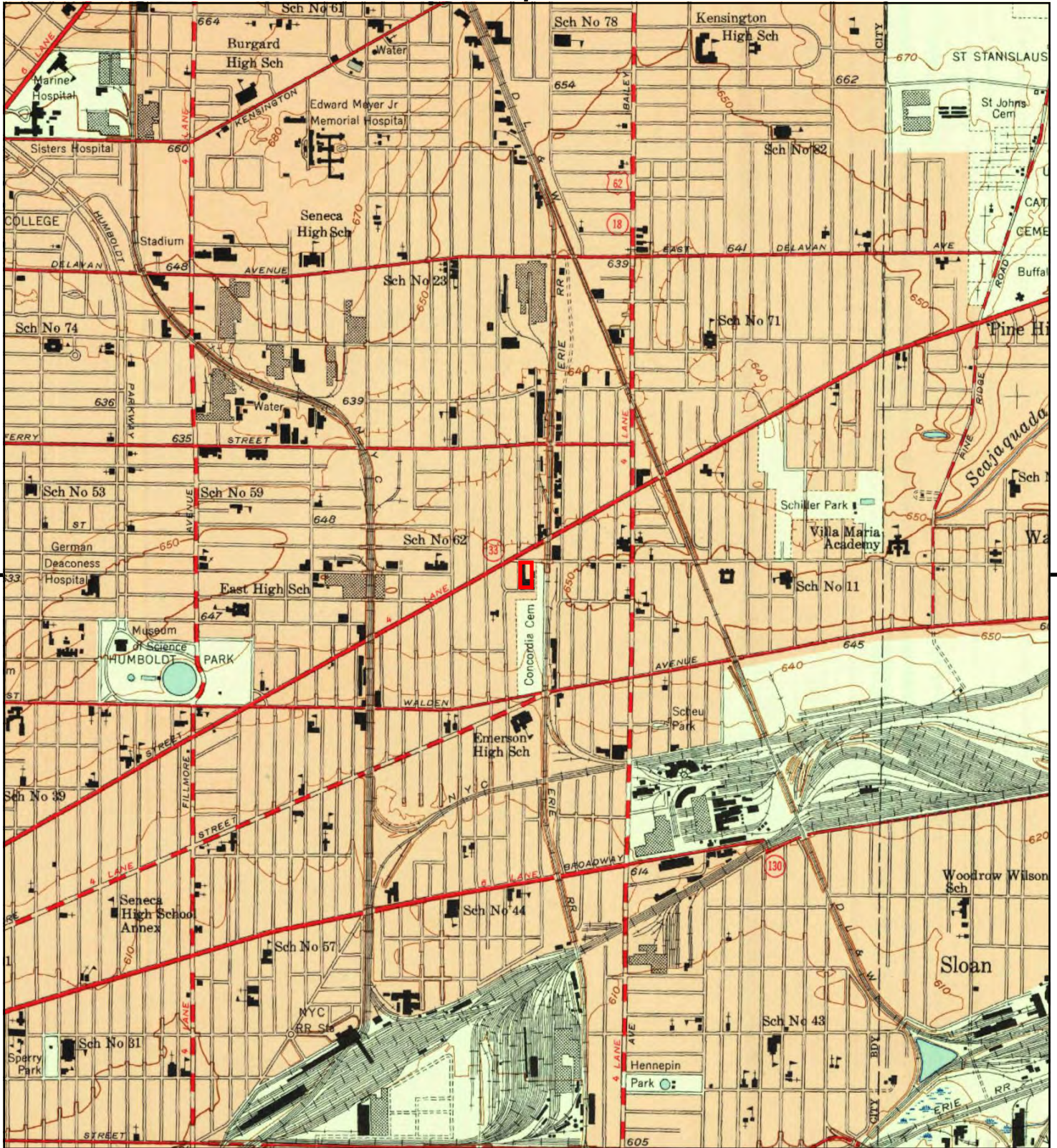


TP, BUFFALO VICINITY 1 OF 2, 1950, 7.5-minute  
TP, Buffalo NE, 1950, 7.5-minute

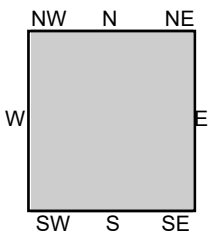
SITE NAME: 19 Doat & 9 Lansdale  
ADDRESS: 19 Doat Stree & 9 Lansdale Place  
Buffalo, NY 14211  
CLIENT: Panamerican Environmental, Inc







This report includes information from the following map sheet(s).

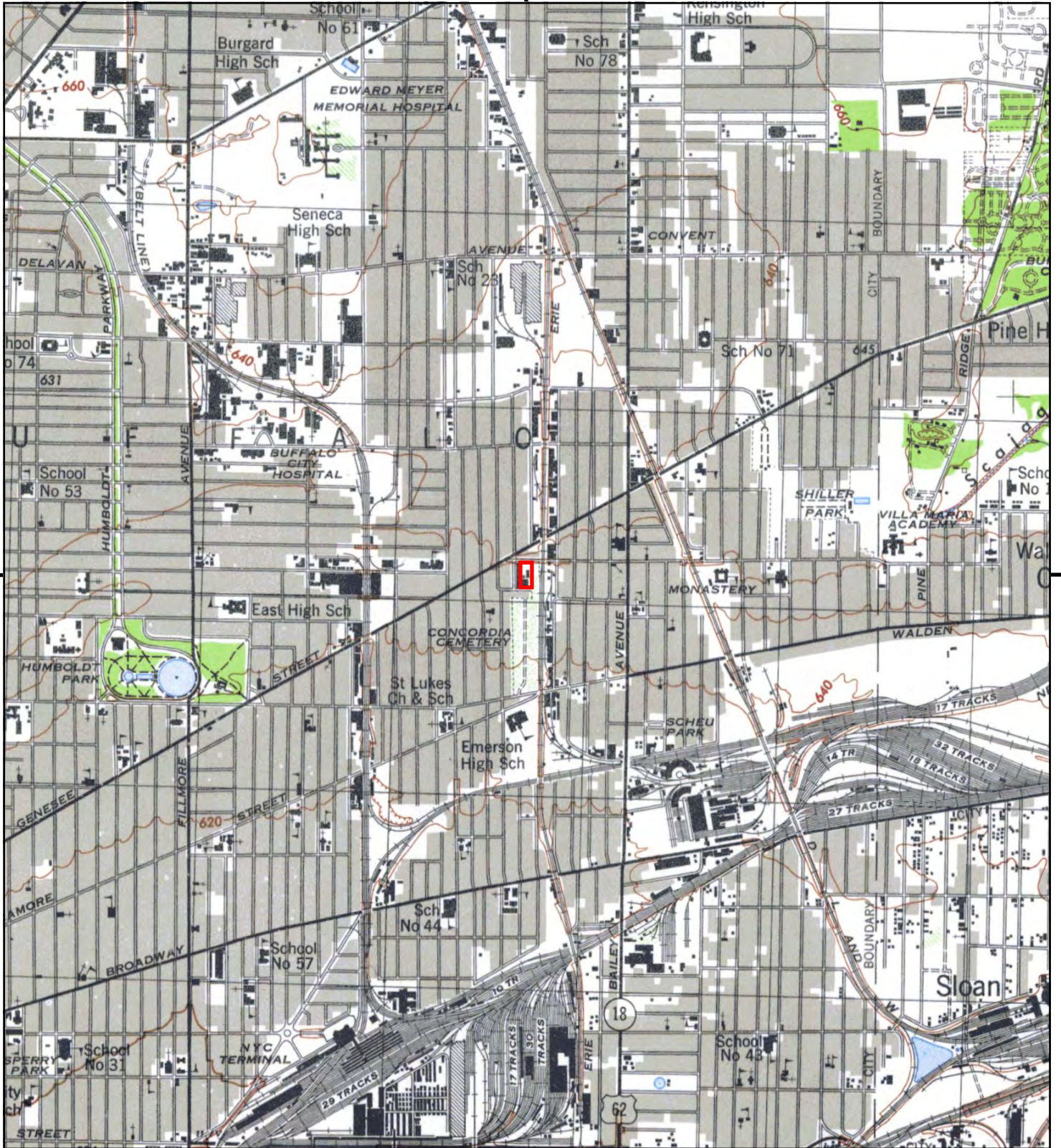


TP, Buffalo NE, 1948, 7.5-minute

SITE NAME: 19 Doat & 9 Lansdale  
ADDRESS: 19 Doat Stree & 9 Lansdale Place  
Buffalo, NY 14211  
CLIENT: Panamerican Environmental, Inc







This report includes information from the following map sheet(s).

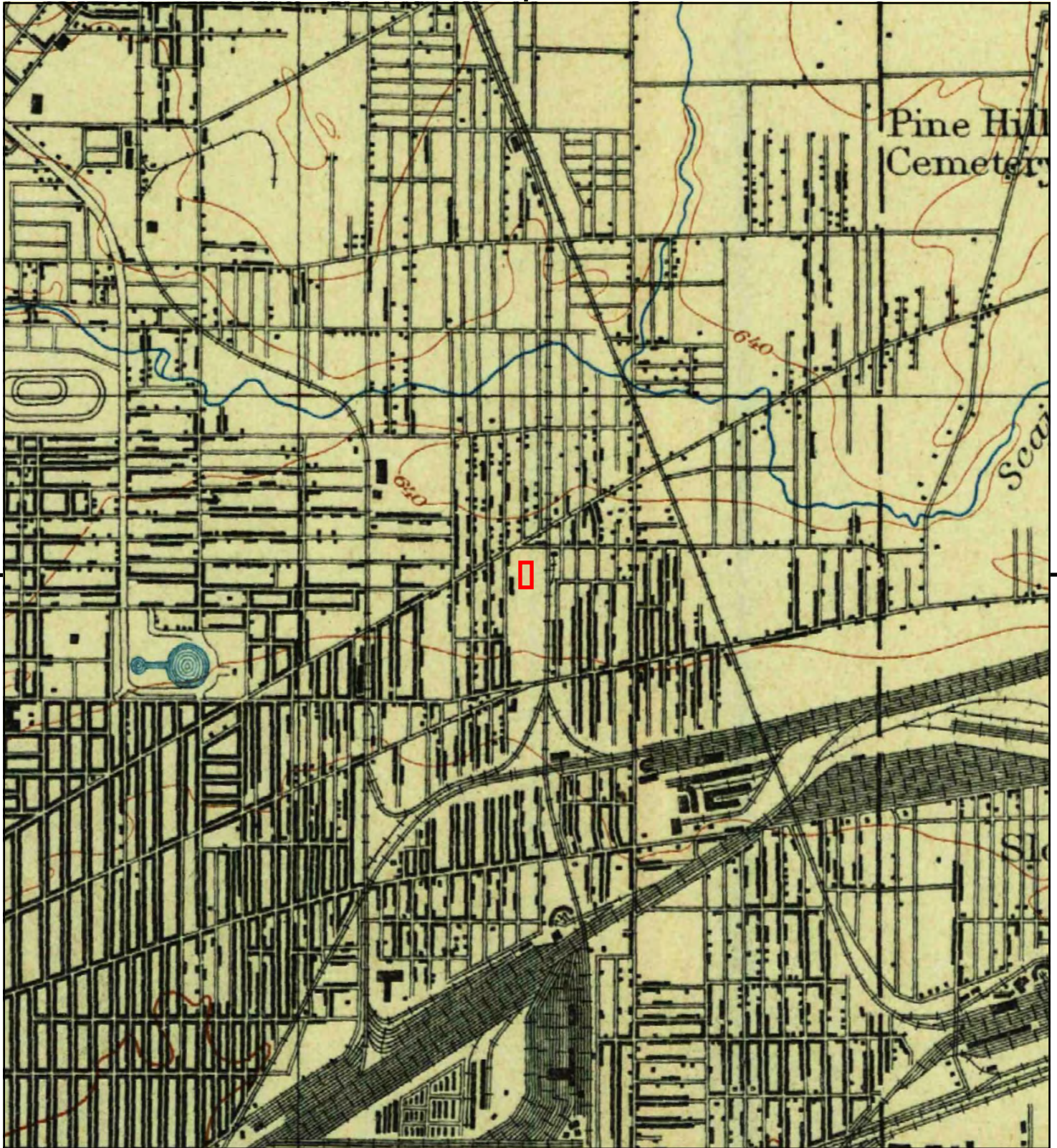


TP, BUFFALO NE, 1946, 7.5-minute

SITE NAME: 19 Doat & 9 Lansdale  
 ADDRESS: 19 Doat Stree & 9 Lansdale Place  
 Buffalo, NY 14211  
 CLIENT: Panamerican Environmental, Inc







This report includes information from the following map sheet(s).

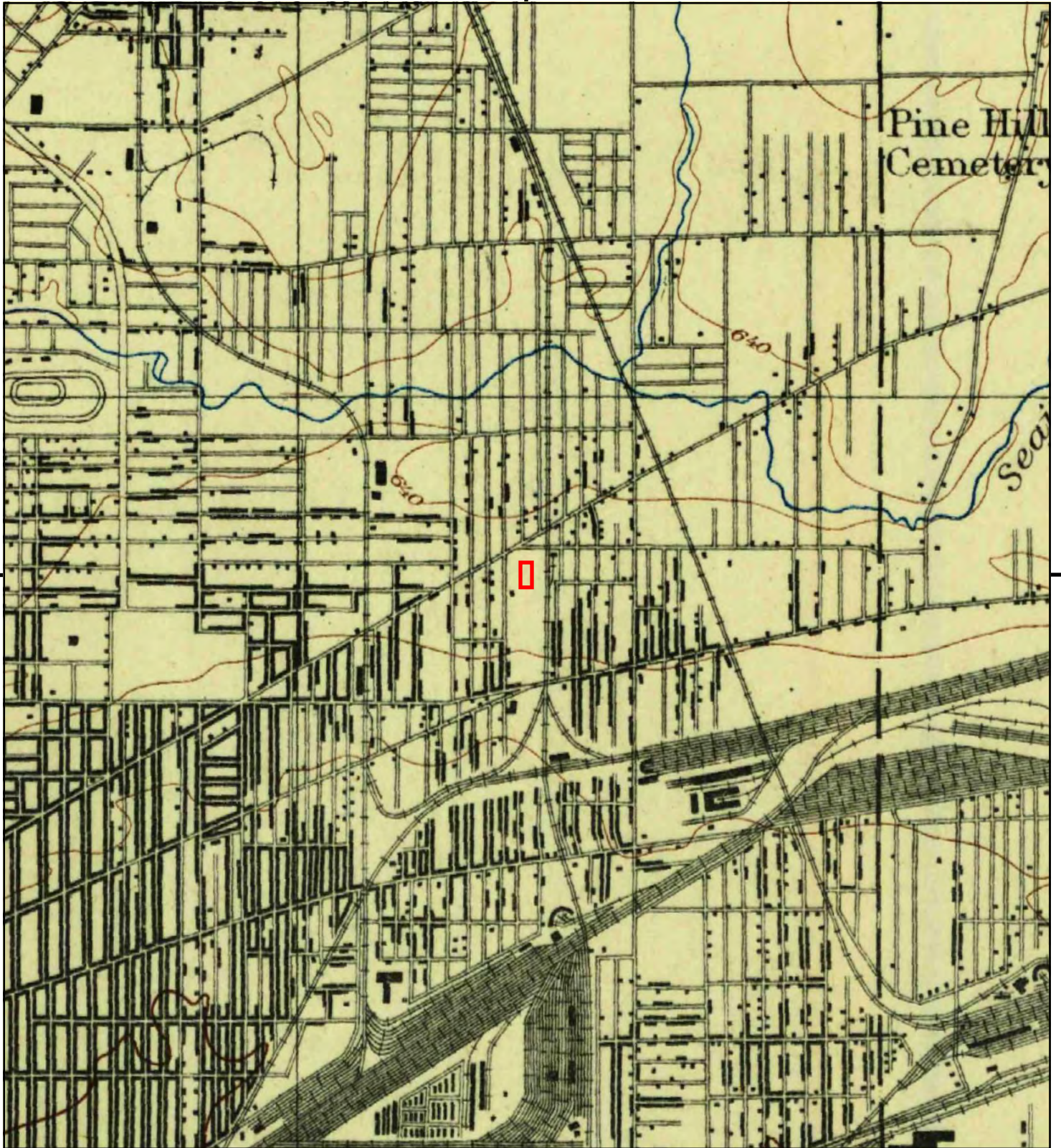


TP, Buffalo, 1901, 15-minute

SITE NAME: 19 Doat & 9 Lansdale  
 ADDRESS: 19 Doat Stree & 9 Lansdale Place  
 Buffalo, NY 14211  
 CLIENT: Panamerican Environmental, Inc







This report includes information from the following map sheet(s).




TP, Buffalo, 1894, 15-minute

SITE NAME: 19 Doat & 9 Lansdale  
 ADDRESS: 19 Doat Stree & 9 Lansdale Place  
 Buffalo, NY 14211  
 CLIENT: Panamerican Environmental, Inc



## **Appendix G**

### **Aerial Photographs**



19 Doat & 9 Lansdale

19 Doat Stree & 9 Lansdale Place

Buffalo, NY 14211

Inquiry Number: 5052089.12

September 18, 2017

## The EDR Aerial Photo Decade Package



6 Armstrong Road, 4th floor  
Shelton, CT 06484  
Toll Free: 800.352.0050  
[www.edrnet.com](http://www.edrnet.com)



## EDR Aerial Photo Decade Package

09/18/17

**Site Name:**

19 Doat & 9 Lansdale  
19 Doat Stree & 9 Lansdale Pl  
Buffalo, NY 14211  
EDR Inquiry # 5052089.12

**Client Name:**

Panamerican Environmental, Inc  
1270 Niagara Street  
BUFFALO, NY 14213  
Contact: Peter J. Gorton



Environmental Data Resources, Inc. (EDR) Aerial Photo Decade Package is a screening tool designed to assist environmental professionals in evaluating potential liability on a target property resulting from past activities. EDR's professional researchers provide digitally reproduced historical aerial photographs, and when available, provide one photo per decade.

**Search Results:**

<u>Year</u>	<u>Scale</u>	<u>Details</u>	<u>Source</u>
2011	1"=500'	Flight Year: 2011	USDA/NAIP
2009	1"=500'	Flight Year: 2009	USDA/NAIP
2008	1"=500'	Flight Year: 2008	USDA/NAIP
2006	1"=500'	Flight Year: 2006	USDA/NAIP
1995	1"=500'	Acquisition Date: March 28, 1995	USGS/DOQQ
1985	1"=500'	Flight Date: April 27, 1985	USGS
1983	1"=500'	Flight Date: March 17, 1983	USDA
1978	1"=500'	Flight Date: October 31, 1978	USDA
1970	1"=500'	Flight Date: June 23, 1970	USGS
1966	1"=500'	Flight Date: June 12, 1966	USDA
1958	1"=500'	Flight Date: October 06, 1958	USDA
1951	1"=500'	Flight Date: October 14, 1951	USDA
1938	1"=500'	Flight Date: August 03, 1938	USDA

**When delivered electronically by EDR, the aerial photo images included with this report are for ONE TIME USE ONLY. Further reproduction of these aerial photo images is prohibited without permission from EDR. For more information contact your EDR Account Executive.**

**Disclaimer - Copyright and Trademark Notice**

This Report contains certain information obtained from a variety of public and other sources reasonably available to Environmental Data Resources, Inc. It cannot be concluded from this Report that coverage information for the target and surrounding properties does not exist from other sources. NO WARRANTY EXPRESSED OR IMPLIED, IS MADE WHATSOEVER IN CONNECTION WITH THIS REPORT. ENVIRONMENTAL DATA RESOURCES, INC. SPECIFICALLY DISCLAIMS THE MAKING OF ANY SUCH WARRANTIES, INCLUDING WITHOUT LIMITATION, MERCHANTABILITY OR FITNESS FOR A PARTICULAR USE OR PURPOSE. ALL RISK IS ASSUMED BY THE USER. IN NO EVENT SHALL ENVIRONMENTAL DATA RESOURCES, INC. BE LIABLE TO ANYONE, WHETHER ARISING OUT OF ERRORS OR OMISSIONS, NEGLIGENCE, ACCIDENT OR ANY OTHER CAUSE, FOR ANY LOSS OF DAMAGE, INCLUDING, WITHOUT LIMITATION, SPECIAL, INCIDENTAL, CONSEQUENTIAL, OR EXEMPLARY DAMAGES. ANY LIABILITY ON THE PART OF ENVIRONMENTAL DATA RESOURCES, INC. IS STRICTLY LIMITED TO A REFUND OF THE AMOUNT PAID FOR THIS REPORT. Purchaser accepts this Report "AS IS". Any analyses, estimates, ratings, environmental risk levels or risk codes provided in this Report are provided for illustrative purposes only, and are not intended to provide, nor should they be interpreted as providing any facts regarding, or prediction or forecast of, any environmental risk for any property. Only a Phase I Environmental Site Assessment performed by an environmental professional can provide information regarding the environmental risk for any property. Additionally, the information provided in this Report is not to be construed as legal advice.

Copyright 2017 by Environmental Data Resources, Inc. All rights reserved. Reproduction in any media or format, in whole or in part, of any report or map of Environmental Data Resources, Inc., or its affiliates, is prohibited without prior written permission.

EDR and its logos (including Sanborn and Sanborn Map) are trademarks of Environmental Data Resources, Inc. or its affiliates. All other trademarks used herein are the property of their respective owners.





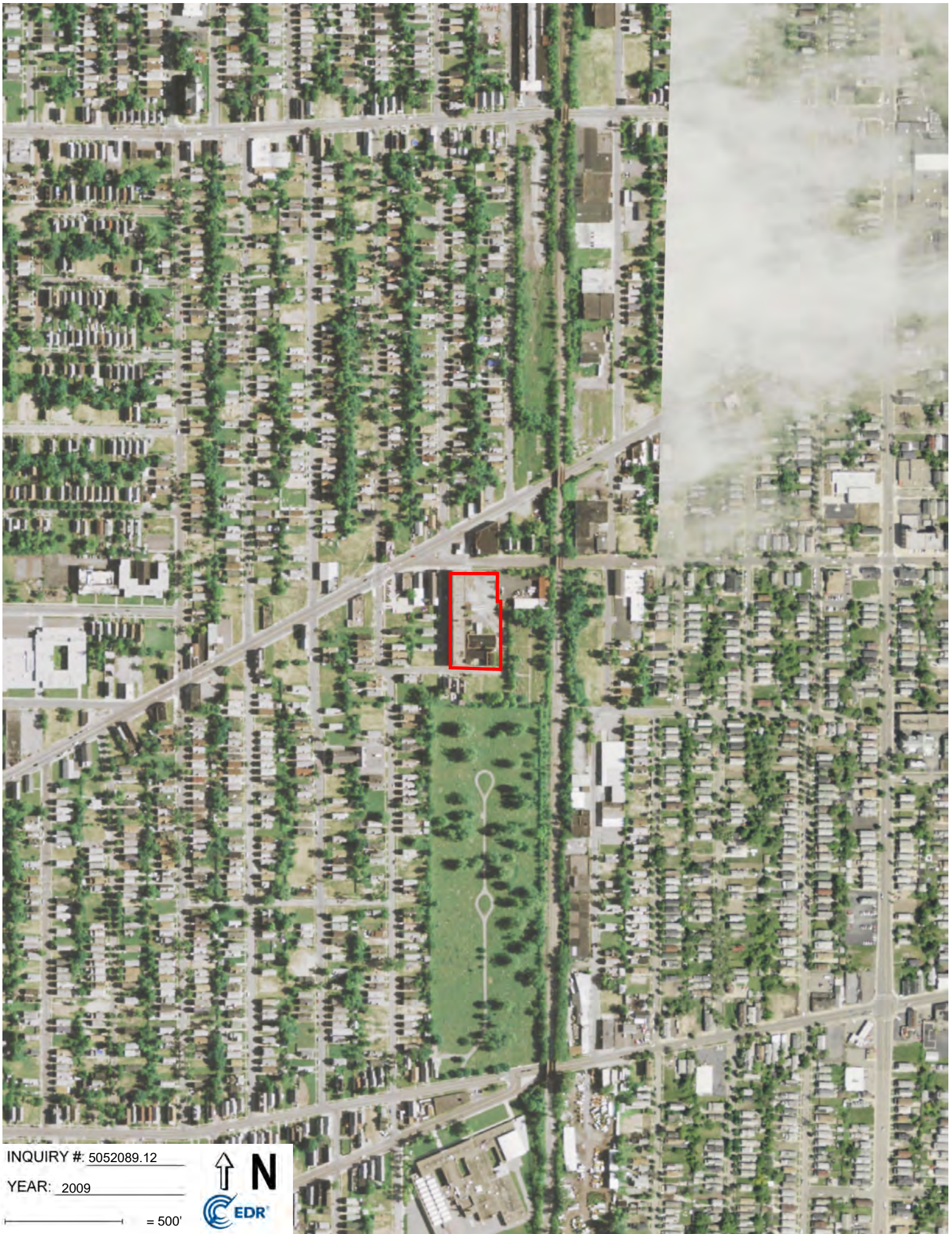
INQUIRY #: 5052089.12

YEAR: 2011

— = 500'







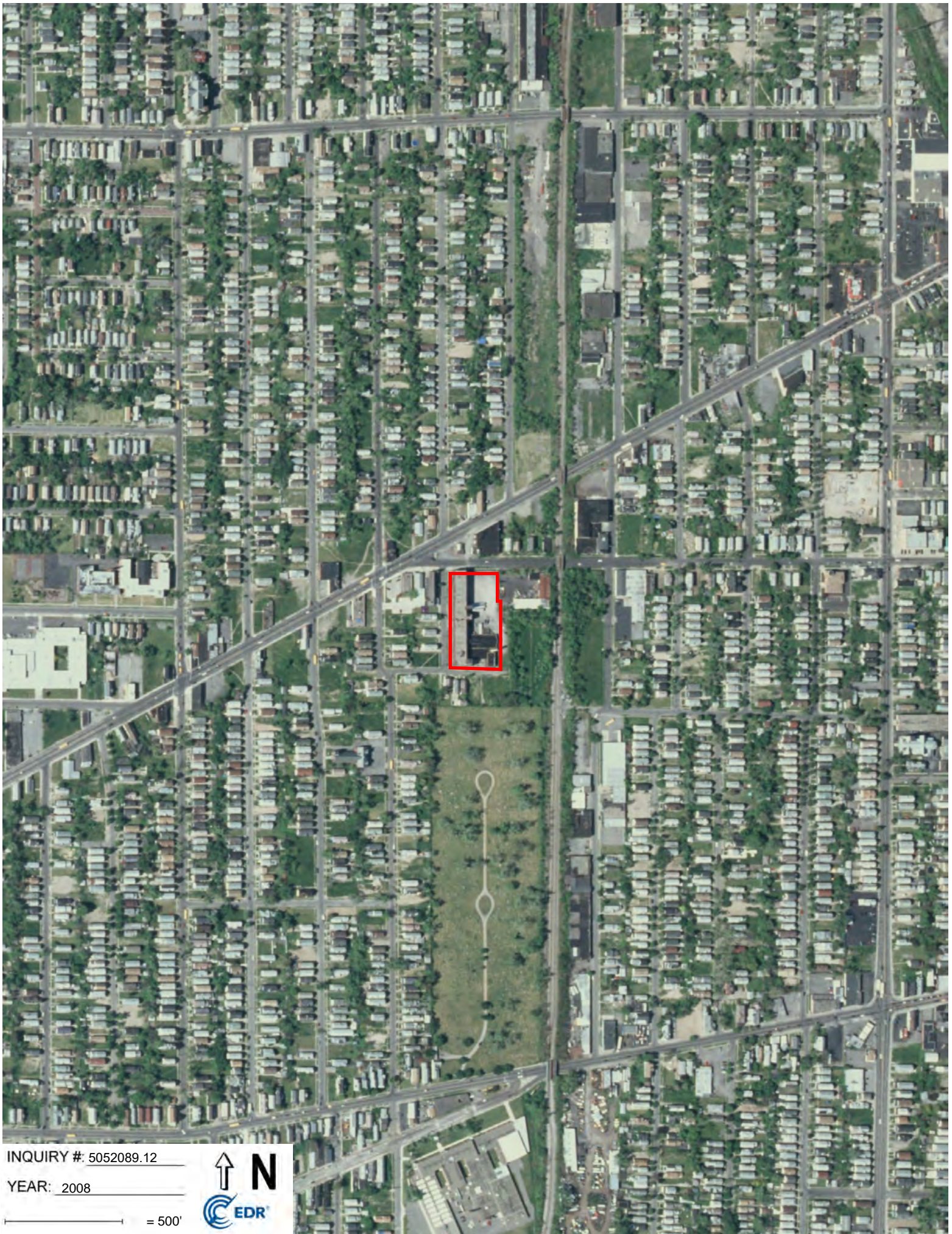
INQUIRY #: 5052089.12

YEAR: 2009

— = 500'







INQUIRY #: 5052089.12

YEAR: 2008

— = 500'







INQUIRY #: 5052089.12

YEAR: 2006

— = 500'







INQUIRY #: 5052089.12

YEAR: 1995

— = 500'








INQUIRY #: 5052089.12

YEAR: 1985

— = 500'







INQUIRY #: 5052089.12

YEAR: 1983

— = 500'







INQUIRY #: 5052089.12

YEAR: 1978

— = 500'







INQUIRY #: 5052089.12

YEAR: 1970

— = 500'







INQUIRY #: 5052089.12

YEAR: 1966

— = 500'







INQUIRY #: 5052089.12

YEAR: 1958

— = 500'







INQUIRY #: 5052089.12

YEAR: 1951

— = 500'







INQUIRY #: 5052089.12

YEAR: 1938


— = 500'



**Appendix H**

**Sanborn Maps**





19 Doat & 9 Lansdale

19 Doat Stree & 9 Lansdale Place

Buffalo, NY 14211

Inquiry Number: 5052089.3

September 18, 2017

## Certified Sanborn® Map Report



6 Armstrong Road, 4th floor  
Shelton, CT 06484  
Toll Free: 800.352.0050  
[www.edrnet.com](http://www.edrnet.com)

## Certified Sanborn® Map Report

09/18/17

**Site Name:**

19 Doat & 9 Lansdale  
19 Doat Stree & 9 Lansdale Plz  
Buffalo, NY 14211  
EDR Inquiry # 5052089.3

**Client Name:**

Panamerican Environmental, Inc  
1270 Niagara Street  
BUFFALO, NY 14213  
Contact: Peter J. Gorton



The Sanborn Library has been searched by EDR and maps covering the target property location as provided by Panamerican Environmental, Inc were identified for the years listed below. The Sanborn Library is the largest, most complete collection of fire insurance maps. The collection includes maps from Sanborn, Bromley, Perris & Browne, Hopkins, Barlow, and others. Only Environmental Data Resources Inc. (EDR) is authorized to grant rights for commercial reproduction of maps by the Sanborn Library LLC, the copyright holder for the collection. Results can be authenticated by visiting [www.edrnet.com/sanborn](http://www.edrnet.com/sanborn).

The Sanborn Library is continually enhanced with newly identified map archives. This report accesses all maps in the collection as of the day this report was generated.

### Certified Sanborn Results:

**Certification #** 0BEB-4368-925E  
**PO #** NA  
**Project** 19 Doat & 9 Lansdale

**Maps Provided:**

1986  
1950  
1939  
1917  
1900



Sanborn® Library search results

Certification #: 0BEB-4368-925E

The Sanborn Library includes more than 1.2 million fire insurance maps from Sanborn, Bromley, Perris & Browne, Hopkins, Barlow and others which track historical property usage in approximately 12,000 American cities and towns. Collections searched:

- ☒ Library of Congress
- ☒ University Publications of America
- ☒ EDR Private Collection

*The Sanborn Library LLC Since 1866™*

### Limited Permission To Make Copies

Panamerican Environmental, Inc (the client) is permitted to make up to FIVE photocopies of this Sanborn Map transmittal and each fire insurance map accompanying this report solely for the limited use of its customer. No one other than the client is authorized to make copies. Upon request made directly to an EDR Account Executive, the client may be permitted to make a limited number of additional photocopies. This permission is conditioned upon compliance by the client, its customer and their agents with EDR's copyright policy; a copy of which is available upon request.

### Disclaimer - Copyright and Trademark Notice

This Report contains certain information obtained from a variety of public and other sources reasonably available to Environmental Data Resources, Inc. It cannot be concluded from this Report that coverage information for the target and surrounding properties does not exist from other sources. NO WARRANTY EXPRESSED OR IMPLIED, IS MADE WHATSOEVER IN CONNECTION WITH THIS REPORT. ENVIRONMENTAL DATA RESOURCES, INC. SPECIFICALLY DISCLAIMS THE MAKING OF ANY SUCH WARRANTIES, INCLUDING WITHOUT LIMITATION, MERCHANTABILITY OR FITNESS FOR A PARTICULAR USE OR PURPOSE. ALL RISK IS ASSUMED BY THE USER. IN NO EVENT SHALL ENVIRONMENTAL DATA RESOURCES, INC. BE LIABLE TO ANYONE, WHETHER ARISING OUT OF ERRORS OR OMISSIONS, NEGLIGENCE, ACCIDENT OR ANY OTHER CAUSE, FOR ANY LOSS OF DAMAGE, INCLUDING, WITHOUT LIMITATION, SPECIAL, INCIDENTAL, CONSEQUENTIAL, OR EXEMPLARY DAMAGES. ANY LIABILITY ON THE PART OF ENVIRONMENTAL DATA RESOURCES, INC. IS STRICTLY LIMITED TO A REFUND OF THE AMOUNT PAID FOR THIS REPORT. Purchaser accepts this Report "AS IS". Any analyses, estimates, ratings, environmental risk levels or risk codes provided in this Report are provided for illustrative purposes only, and are not intended to provide, nor should they be interpreted as providing any facts regarding, or prediction or forecast of, any environmental risk for any property. Only a Phase I Environmental Site Assessment performed by an environmental professional can provide information regarding the environmental risk for any property. Additionally, the information provided in this Report is not to be construed as legal advice.  
Copyright 2017 by Environmental Data Resources, Inc. All rights reserved. Reproduction in any media or format, in whole or in part, of any report or map of Environmental Data Resources, Inc., or its affiliates, is prohibited without prior written permission.


EDR and its logos (including Sanborn and Sanborn Map) are trademarks of Environmental Data Resources, Inc. or its affiliates. All other trademarks used herein are the property of their respective owners.

## Sanborn Sheet Key

This Certified Sanborn Map Report is based upon the following Sanborn Fire Insurance map sheets.



### 1986 Source Sheets



Volume 6, Sheet 605  
1986



Volume 6, Sheet 618  
1986



Volume 6, Sheet 620  
1986

### 1950 Source Sheets



Volume 6, Sheet 618  
1950



Volume 6, Sheet 620  
1950



Volume 6, Sheet 605  
1950


### 1939 Source Sheets



Volume 6, Sheet 618  
1939



Volume 6, Sheet 620  
1939



Volume 6, Sheet 605  
1939

### 1917 Source Sheets



Volume 6, Sheet 580  
1917




Volume 6, Sheet 583  
1917

## Sanborn Sheet Key

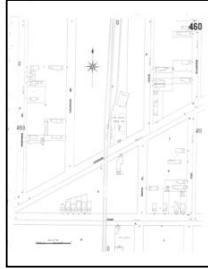
This Certified Sanborn Map Report is based upon the following Sanborn Fire Insurance map sheets.



### 1900 Source Sheets

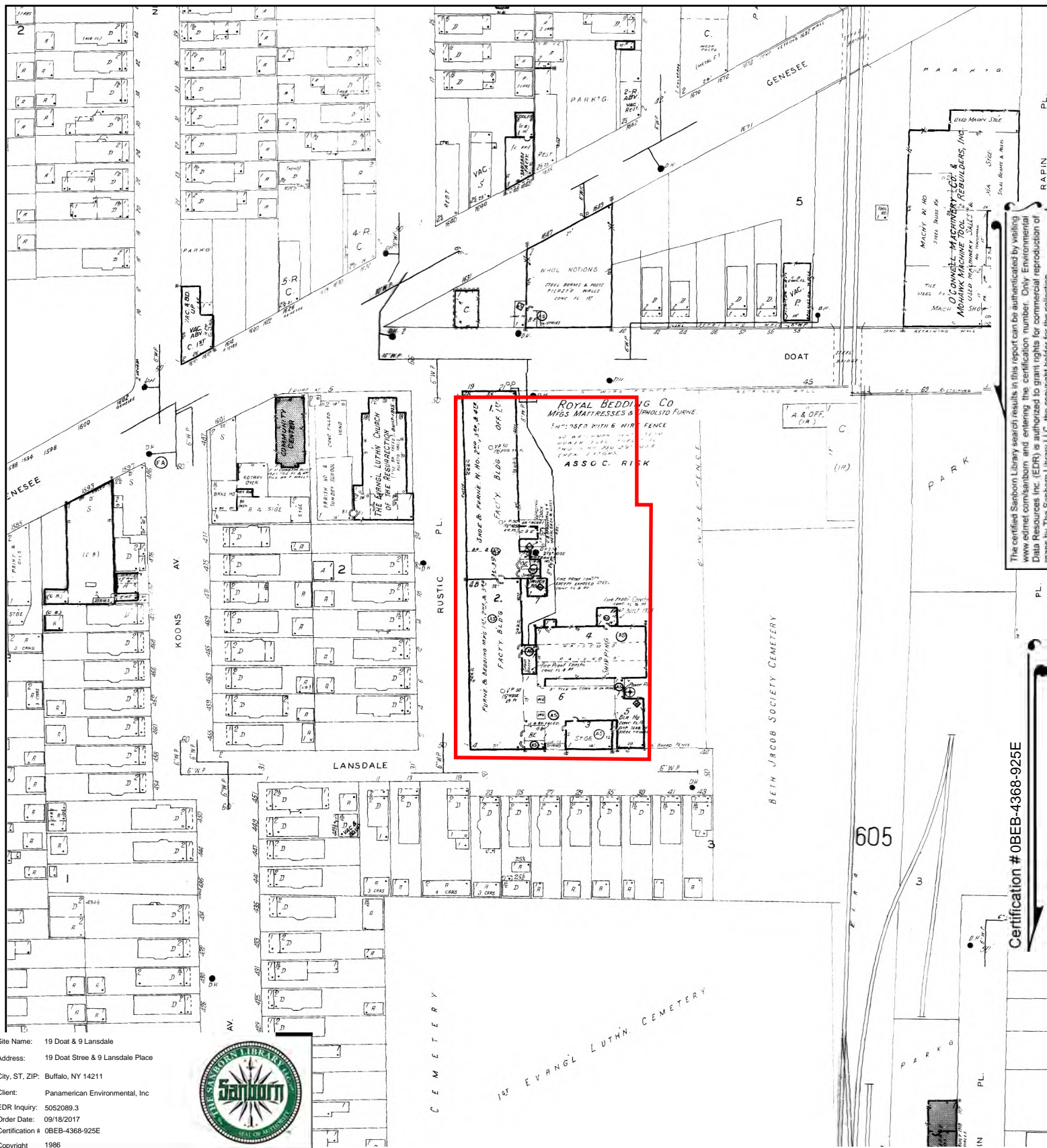


Volume 5, Sheet 459  
1900

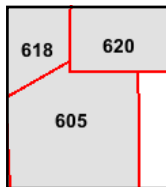
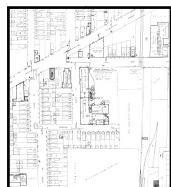


Volume 5, Sheet 460  
1900

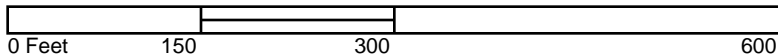




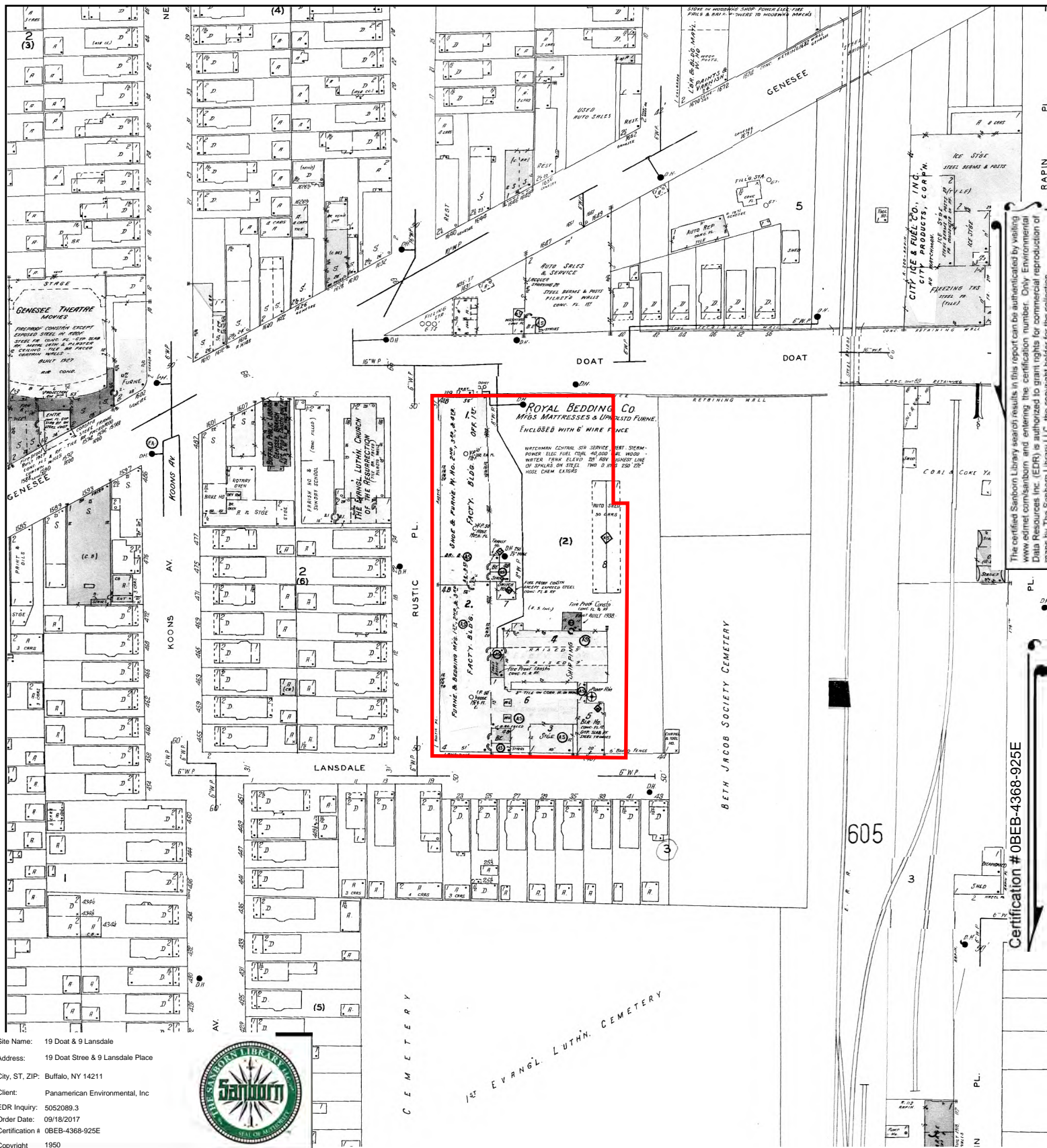
This Certified Sanborn Map combines the following sheets.  
 Outlined areas indicate map sheets within the collection.



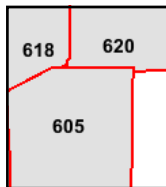
Volume 6, Sheet 620  
 Volume 6, Sheet 618  
 Volume 6, Sheet 605







This Certified Sanborn Map combines the following sheets.  
 Outlined areas indicate map sheets within the collection.



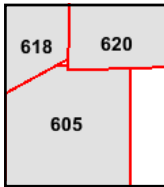




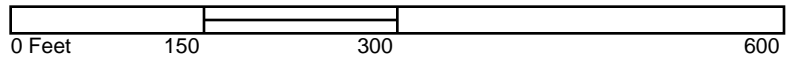
Site Name: 19 Doat & 9 Lansdale  
 Address: 19 Doat Street & 9 Lansdale Place  
 City, ST, ZIP: Buffalo, NY 14211  
 Client: Panamerican Environmental, Inc  
 EDR Inquiry: 5052089.3  
 Order Date: 09/18/2017  
 Certification #: 08EB-4368-925E  
 Copyright: 1939



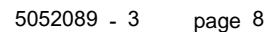
This Certified Sanborn Map combines the following sheets.  
 Outlined areas indicate map sheets within the collection.



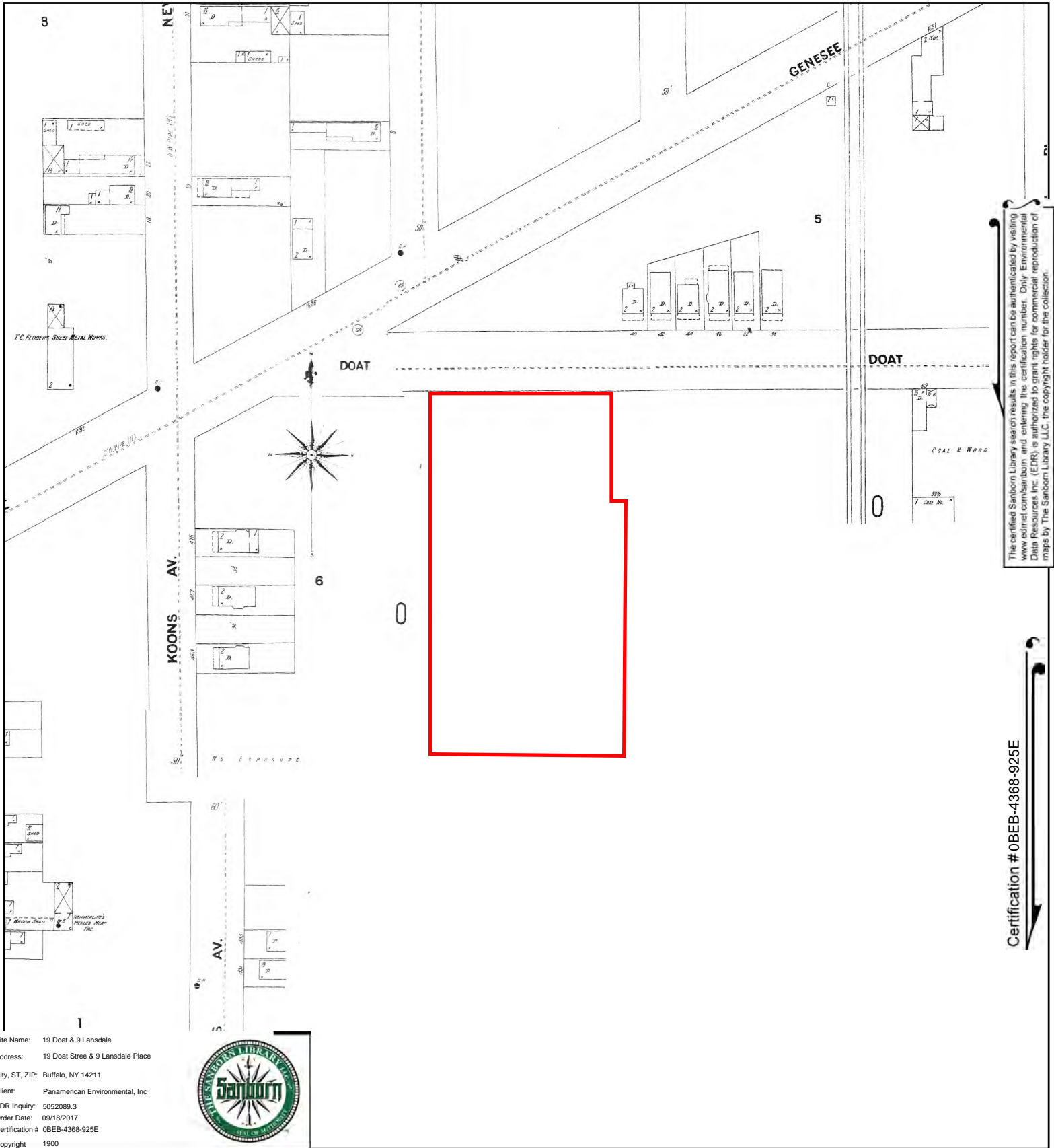
Volume 6, Sheet 605  
 Volume 6, Sheet 620  
 Volume 6, Sheet 618







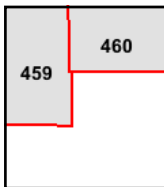





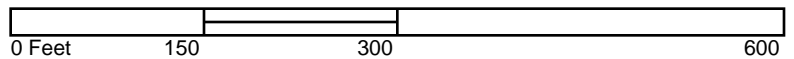
Site Name: 19 Doat & 9 Lansdale  
 Address: 19 Doat Stree & 9 Lansdale Place  
 City, ST, ZIP: Buffalo, NY 14211  
 Client: Panamerican Environmental, Inc  
 EDR Inquiry: 5052089.3  
 Order Date: 09/18/2017  
 Certification # 0BEB-4368-925E  
 Copyright 1900



This Certified Sanborn Map combines the following sheets.  
 Outlined areas indicate map sheets within the collection.



Volume 5, Sheet 460  
 Volume 5, Sheet 459



The certified Sanborn Library search results in this report can be authenticated by visiting [www.edr.com/sanborn](http://www.edr.com/sanborn) and entering the certification number. Only Environmental Data Resources Inc. (EDR) is authorized to grant rights for commercial reproduction of maps by The Sanborn Library LLC, the copyright holder for the collection.

Certification # 0BEB-4368-925E



## **Appendix I**

### **Tax, Deed/Title, and Lien Information**

# Erie County On-Line Mapping System

## Parcel Detail Report

Report generated:  
9/13/2017 4:38:59 PM



Parcel Overview Map



Parcel Detail Map

PIN: 1402001015500005021000

SBL: 101.55-5-21

Address: 19 DOAT

Owner 1: KHALIL MOHAMUD

Owner 2:

Mailing Address: 411 WALDEN AVE

City/Zip: BUFFALO NY 14211

Municipality: City of Buffalo

Property Class: 710

Class Description: C - Manufacture

Front: 191.5

Depth: 381.96

Deed Roll: 1

Deed Book: 11172

Deed Page: 1655

Deed Date:

Acreage: 1.73437984395

Total Assessment: \$99,000

Land Assessment: \$28,800

County Taxes: \$99,000

Town Taxes: \$0

School Taxes: \$0

Village Taxes: \$0

School District: CITY OF BUFFALO

Year Built: 0

Sqft Living Area: 0

Condition: 0

Heating: 0

Basement: 0

Fireplace: 0

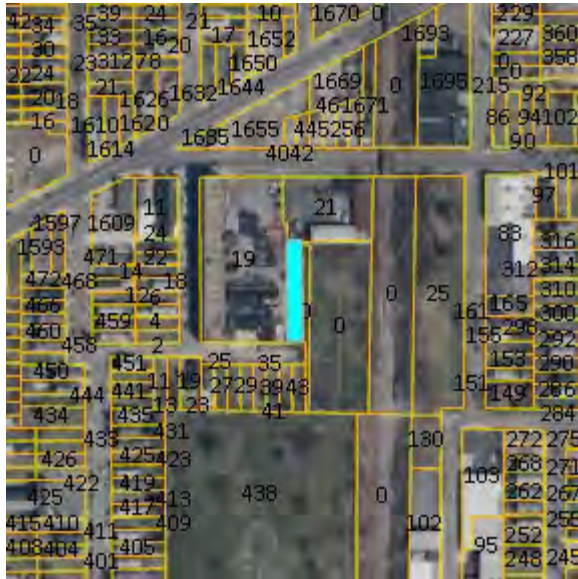
Beds: 0

Baths: 0

# Erie County On-Line Mapping System

## Parcel Detail Report

Report generated:  
9/13/2017 4:43:07 PM



Parcel Overview Map



Parcel Detail Map

PIN: 1402001015600009008000

SBL: 101.56-9-8

Address: 9 LANSDALE

Owner 1: KHALIL MOHAMUD

Owner 2:

Mailing Address: 411 WALDEN AVE

City/Zip: BUFFALO NY 14211

Municipality: City of Buffalo

Property Class: 330

Class Description: B - Vacant comm

Front: 41.53

Depth: 270

Deed Roll: 1

Deed Book: 11172

Deed Page: 1655

Deed Date:

Acreage: 0.18530452881

Total Assessment: \$5,500

Land Assessment: \$5,500

County Taxes: \$5,500

Town Taxes: \$0

School Taxes: \$0

Village Taxes: \$0

School District: CITY OF BUFFALO

Year Built: 0

Sqft Living Area: 0

Condition: 0

Heating: 0

Basement: 0


Fireplace: 0

Beds: 0

Baths: 0



Property: 19 DOAT, Buffalo, 14211  
 SWIS: 140200 SBL: 101.55-5-21



Assessment	
Total	\$99,000.00
Total Land	\$28,800.00
County Taxable (Erie)	\$99,000.00
Town Taxable	\$99,000.00
School Taxable	\$99,000.00
Village Taxable	\$0.00
Equalization Rate	81%
Level of Assessment	72%
Full Market Value	\$137,500.00

Structure	
<b>Site 1 of 1</b>	
<b>Building 1 of 3 <u>Next</u></b>	
<b>Section 1 of 1</b>	
Boeck # - Description	0820 - 2-4 sty mfg reinf conc
Construction Quality	2
Gross Floor Area	91153
Number of Stories	4
Story Height	13
Year Built / Effective Year Built	1916 / 1916
Condition	1 - Poor
Building Perimeter	4008
Basement Perimeter	941
Basement SQFT	19281
Number of Elevators	1
Air Conditioning %	0
Sprinkler %	100

Property Description	
Type	Industrial
Use	710 - Manufacture
Ownership Code	-
Zoning	
Road Type	-
Water Supply	3 - Comm/public
Utilities	4 - Gas & elec
School District	Buffalo School - 140200
Neighborhood Code	5300

Last Property Sale	
Sale Date	10/29/2009 12:23:40 PM
Sale Price	\$8,000.00
Useable Sale	NO
Arms Length	NO
Prior Owner Name	19 Doat Street Inc,
Deed Book	11172
Deed Page	1655
Deed Date	10/30/2009

Commerical Site Uses			
Site #	Commercial Use	Total Units	Total Rentable Area (sqft.)
1	Light mfg	0	41,095
1	Dstr whouse	0	49,595
1	Walk-up off	0	2,000
1	Parking lot	235	53,085

Improvements						
Site #	Description	Quantity	Condition	Year Built	SQFT	Dimensions

1	LP4 - Pavng-asphlt	1	Normal	1950	212340	53085X4
---	--------------------	---	--------	------	--------	---------


Land						
Site #	Land Type	Acres	Front	Depth	SQFT	Soil Rating
1	01 - Primary	0	0	0	82328	Land: 1 Rating:

Owner Information					
Owner Name	Address 1	Address 2	Unit Name	Unit Number	City/State/Zip
Khalil, Mohamud	411 Walden Ave				Buffalo NY 14211

Exemptions				
Code Description	Amount	Exemption %	Start Year	End Year
No Exemptions				

Special Districts				
Code Description	Type	Primary Units	Secondary Units	Amount
SEWER - Sewer	A	0	0	\$99,000.00

Property: 19 DOAT, Buffalo, 14211  
 SWIS: 140200 SBL: 101.55-5-21



Assessment	
Total	\$99,000.00
Total Land	\$28,800.00
County Taxable (Erie)	\$99,000.00
Town Taxable	\$99,000.00
School Taxable	\$99,000.00
Village Taxable	\$0.00
Equalization Rate	81%
Level of Assessment	72%
Full Market Value	\$137,500.00

Structure	
<b>Site</b> <b>1 of 1</b>	
<u>Prev</u> <b>Building</b> <u>Next</u> <b>2 of 3</b>	
<b>Section</b> <b>1 of 1</b>	
Boeck # - Description	0855 - Utility bldg load sup
Construction Quality	2
Gross Floor Area	1537
Number of Stories	1
Story Height	20
Year Built / Effective Year Built	1920 / 1920
Condition	2 - Fair
Building Perimeter	164
Basement Perimeter	0
Basement SQFT	0
Number of Elevators	0
Air Conditioning %	0
Sprinkler %	0

Property Description	
Type	Industrial
Use	710 - Manufacture
Ownership Code	-
Zoning	
Road Type	-
Water Supply	3 - Comm/public
Utilities	4 - Gas & elec
School District	Buffalo School - 140200
Neighborhood Code	5300

Last Property Sale	
Sale Date	10/29/2009 12:23:40 PM
Sale Price	\$8,000.00
Useable Sale	NO
Arms Length	NO
Prior Owner Name	19 Doat Street Inc,
Deed Book	11172
Deed Page	1655
Deed Date	10/30/2009

Commerical Site Uses			
Site #	Commercial Use	Total Units	Total Rentable Area (sqft.)
1	Light mfg	0	41,095
1	Dstr warehouse	0	49,595
1	Walk-up off	0	2,000
1	Parking lot	235	53,085

Improvements						
Site #	Description	Quantity	Condition	Year Built	SQFT	Dimensions

1	LP4 - Pavng-asphlt	1	Normal	1950	212340	53085X4
---	--------------------	---	--------	------	--------	---------

Land						
Site #	Land Type	Acres	Front	Depth	SQFT	Soil Rating
1	01 - Primary	0	0	0	82328	Land: 1 Rating:

Owner Information					
Owner Name	Address 1	Address 2	Unit Name	Unit Number	City/State/Zip
Khalil, Mohamud	411 Walden Ave				Buffalo NY 14211

Exemptions				
Code Description	Amount	Exemption %	Start Year	End Year
No Exemptions				

Special Districts				
Code Description	Type	Primary Units	Secondary Units	Amount
SEWER - Sewer	A	0	0	\$99,000.00



Sale History								
Sale Date	Price	Useable	Arm's Length	Prior Owner	Total Assessed Value	Total Land Value	Deed Book	Deed Page
10/29/2009 12:23:40 PM	\$8,000	No	No	19 Doat Street Inc,	\$145,000	\$28,800	11172	1655
5/27/1998	\$1,000	No	No	Royal Bedding Company Of,	\$204,900	\$41,200	10936	1955

[Go Back](#)



Property: 9 LANSDALE, Buffalo, 14211  
SWIS: 140200 SBL: 101.56-9-8

Assessment	
Total	\$5,500.00
Total Land	\$5,500.00
County Taxable (Erie)	\$5,500.00
Town Taxable	\$5,500.00
School Taxable	\$5,500.00
Village Taxable	\$0.00
Equalization Rate	81%
Level of Assessment	72%
Full Market Value	\$7,638.89

Structure	
<b>Site 1 of 1</b>	
<b>Building 1 of 0</b>	
<b>Section 1 of 0</b>	
Boeck # - Description	-
Construction Quality	
Gross Floor Area	
Number of Stories	
Story Height	
Year Built / Effective Year Built	/
Condition	-
Building Perimeter	
Basement Perimeter	
Basement SQFT	
Number of Elevators	
Air Conditioning %	
Sprinkler %	

Property Description	
Type	Vacant Land
Use	330 - Vacant comm
Ownership Code	-
Zoning	
Road Type	-
Water Supply	3 - Comm/public
Utilities	4 - Gas & elec
School District	Buffalo School - 140200
Neighborhood Code	5300

Last Property Sale	
Sale Date	
Sale Price	
Useable Sale	NO
Arms Length	NO
Prior Owner Name	
Deed Book	
Deed Page	
Deed Date	

Improvements						
Site #	Description	Quantity	Condition	Year Built	SQFT	Dimensions
No Improvements						

Land						
Site #	Land Type	Acres	Front	Depth	SQFT	Soil Rating
1	01 - Primary	0	0	0	8110	Land: 1 Rating:

Owner Information					
Owner Name	Address 1	Address 2	Unit Name	Unit Number	City/State/Zip
Khalil, Mohamud	411 Walden Ave				Buffalo NY 14211

Exemptions				
Code Description	Amount	Exemption %	Start Year	End Year
No Exemptions				

Special Districts				
Code Description	Type	Primary Units	Secondary Units	Amount
SEWER - Sewer	A	0	0	\$5,500.00

## **Appendix J**

### **Street Directories**



**19 Doat & 9 Lansdale**

19 Doat Street and 9 Lansdale Place  
Buffalo, NY 14211

Inquiry Number: 5052089.5  
September 18, 2017

## The EDR-City Directory Abstract

## TABLE OF CONTENTS

### **SECTION**

**Executive Summary**

**Findings**

**City Directory Images**

***Thank you for your business.***

Please contact EDR at 1-800-352-0050  
with any questions or comments.

### **Disclaimer - Copyright and Trademark Notice**

This Report contains certain information obtained from a variety of public and other sources reasonably available to Environmental Data Resources, Inc. It cannot be concluded from this Report that coverage information for the target and surrounding properties does not exist from other sources. **NO WARRANTY EXPRESSED OR IMPLIED, IS MADE WHATSOEVER IN CONNECTION WITH THIS REPORT. ENVIRONMENTAL DATA RESOURCES, INC. SPECIFICALLY DISCLAIMS THE MAKING OF ANY SUCH WARRANTIES, INCLUDING WITHOUT LIMITATION, MERCHANTABILITY OR FITNESS FOR A PARTICULAR USE OR PURPOSE. ALL RISK IS ASSUMED BY THE USER. IN NO EVENT SHALL ENVIRONMENTAL DATA RESOURCES, INC. BE LIABLE TO ANYONE, WHETHER ARISING OUT OF ERRORS OR OMISSIONS, NEGLIGENCE, ACCIDENT OR ANY OTHER CAUSE, FOR ANY LOSS OR DAMAGE, INCLUDING, WITHOUT LIMITATION, SPECIAL, INCIDENTAL, CONSEQUENTIAL, OR EXEMPLARY DAMAGES. ANY LIABILITY ON THE PART OF ENVIRONMENTAL DATA RESOURCES, INC. IS STRICTLY LIMITED TO A REFUND OF THE AMOUNT PAID FOR THIS REPORT.** Purchaser accepts this Report "AS IS". Any analyses, estimates, ratings, environmental risk levels or risk codes provided in this Report are provided for illustrative purposes only, and are not intended to provide, nor should they be interpreted as providing any facts regarding, or prediction or forecast of, any environmental risk for any property. Only a Phase I Environmental Site Assessment performed by an environmental professional can provide information regarding the environmental risk for any property. Additionally, the information provided in this Report is not to be construed as legal advice.

Copyright 2017 by Environmental Data Resources, Inc. All rights reserved. Reproduction in any media or format, in whole or in part, of any report or map of Environmental Data Resources, Inc. or its affiliates is prohibited without prior written permission.

EDR and its logos (including Sanborn and Sanborn Map) are trademarks of Environmental Data Resources, Inc. or its affiliates. All other trademarks used herein are the property of their respective owners.

## EXECUTIVE SUMMARY

### DESCRIPTION

Environmental Data Resources, Inc.'s (EDR) City Directory Abstract is a screening tool designed to assist environmental professionals in evaluating potential liability on a target property resulting from past activities. EDR's City Directory Abstract includes a search and abstract of available city directory data. For each address, the directory lists the name of the corresponding occupant at five year intervals.

Business directories including city, cross reference and telephone directories were reviewed, if available, at approximately five year intervals for the years spanning 1925 through 2014. This report compiles information gathered in this review by geocoding the latitude and longitude of properties identified and gathering information about properties within 660 feet of the target property.

A summary of the information obtained is provided in the text of this report.

### RECORD SOURCES

EDR's Digital Archive combines historical directory listings from sources such as Cole Information and Dun & Bradstreet. These standard sources of property information complement and enhance each other to provide a more comprehensive report.

EDR is licensed to reproduce certain City Directory works by the copyright holders of those works. The purchaser of this EDR City Directory Report may include it in report(s) delivered to a customer. Reproduction of City Directories without permission of the publisher or licensed vendor may be a violation of copyright.

Data by

**infoUSA®**

Copyright©2008  
All Rights Reserved

### RESEARCH SUMMARY

The following research sources were consulted in the preparation of this report. An "X" indicates where information was identified in the source and provided in this report.

<u>Year</u>	<u>Source</u>	<u>TP</u>	<u>Adjoining</u>	<u>Text Abstract</u>	<u>Source Image</u>
2014	EDR Digital Archive	X	X	X	-
2010	EDR Digital Archive	X	X	X	-
2008	Polk City Directories	X	X	X	X
2001	EQUIFAX Polk City Directory	X	X	X	X
1998	The Polk Company, City Directory Division	X	X	X	X
1996	R.L. Polk Company	-	-	-	-
1992	R. L. Polk Co., Publishers	X	X	X	X
1985	R. L. Polk Co., Publishers	X	X	X	X
1980	R. L. Polk Co., Publishers	X	X	X	X
1975	R. L. Polk Co.	X	X	X	X
1970	R.L. Polk Company, Inc., Publishers	X	X	X	X

## EXECUTIVE SUMMARY

<u><b>Year</b></u>	<u><b>Source</b></u>	<u><b>TP</b></u>	<u><b>Adjoining</b></u>	<u><b>Text Abstract</b></u>	<u><b>Source Image</b></u>
1964	R. L. Polk Co., Inc., Publishers	X	X	X	X
1960	Polk-Clement Directory Co. Inc.,	X	X	X	X
1955	Polk-Clement Directory Co. Inc.,	X	X	X	X
1950	Polk-Clement Directory Co. Inc.,	X	X	X	X
1946	Polk-Clement Directory Co. Inc.,	X	X	X	X
1940	Polk-Clement Directory Co. Inc.,	X	X	X	X
1935	Polk-Clement Directory Co. Inc.	X	X	X	X
1930	Polk-Clement Directory Co. Inc.,	X	X	X	X
1925	Polk-Clement Directory Co., Publishers	X	X	X	X



## EXECUTIVE SUMMARY

### **SELECTED ADDRESSES**

The following addresses were selected by the client, for EDR to research. An "X" indicates where information was identified.

<b><u>Address</u></b>	<b><u>Type</u></b>	<b><u>Findings</u></b>
9 Lansdale Pl	Client Entered	
Rustic Pl	Client Entered	

## FINDINGS

### TARGET PROPERTY INFORMATION

#### ADDRESS

19 Doat Street and 9 Lansdale Place  
Buffalo, NY 14211

#### FINDINGS DETAIL

Target Property research detail.

#### Doat St

##### 19 Doat St

<u>Year</u>	<u>Uses</u>	<u>Source</u>
2014	PATRIARCH TOWING COMPANY	EDR Digital Archive
	ROYAL BEDDING CO OF BUFFALO	EDR Digital Archive
2010	19 DOAT STREET INC	EDR Digital Archive
	COLLEGE HOPE LLC	EDR Digital Archive
	ROYAL BEDDING CO OF BUFFALO	EDR Digital Archive
2008	ROYAL BEDDING CO mattresses mfrs	Polk City Directories
2001	ROYAL BEDDING COMPANY OF BUFFALO mattresses innerspring	EQUIFAX Polk City Directory
1998	RESTONIC mattresses bdsprng	The Polk Company, City Directory Division
	ROYAL BEDDING CO OF BUFFALO	The Polk Company, City Directory Division
1992	Royal Bedding Co mfrs	R. L. Polk Co., Publishers
1985	Royal Bedding Co	R. L. Polk Co., Publishers
1980	Royal Bedding Co infra	R. L. Polk Co., Publishers
1975	Royal Bedding Co mfra	R. L. Polk Co.
1970	ROYAL BEDDING CO MFRS	R.L. Polk Company, Inc., Publishers
1964	Royal Bedding Co mfrs	R. L. Polk Co., Inc., Publishers
1960	Mautner Co Inc jwlry	Polk-Clement Directory Co. Inc.,
	Royal Bedding Co mfrs	Polk-Clement Directory Co. Inc.,
1955	Royal Bedding Co mfrs	Polk-Clement Directory Co. Inc.,
1950	Royal Bedding Co mfrs	Polk-Clement Directory Co. Inc.,
1946	Bond Stores Inc fcty	Polk-Clement Directory Co. Inc.,
1940	Spencer Lens Co Optical gds	Polk-Clement Directory Co. Inc.,
1935	Spencer Lens Co optical gds	Polk-Clement Directory Co. Inc.
1930	SDencer Lens Co	Polk-Clement Directory Co. Inc.,
1925	Butterworth Dyeing & Bleaching Works Fredk W Butterworth	Polk-Clement Directory Co., Publishers

## FINDINGS

### Lansdale PI

#### 9 Lansdale PI

<u>Year</u>	<u>Uses</u>	<u>Source</u>
-------------	-------------	---------------

## FINDINGS

### 28 COLORADO ST

<u>Year</u>	<u>Uses</u>	<u>Source</u>
1925	ROTH Geo J slsmn Catholic Union Store rl OO Amherst	Polk-Clement Directory Co., Publishers
	Harold J bkpr r	Polk-Clement Directory Co., Publishers

### DOAT

### 40 DOAT

<u>Year</u>	<u>Uses</u>	<u>Source</u>
1925	HERRMANN John W M mach Fisher Machine & Tool Co	Polk-Clement Directory Co., Publishers

### DOAT ST

### 1 DOAT ST

<u>Year</u>	<u>Uses</u>	<u>Source</u>
1980	Buffalo & Erie County Public Library	R. L. Polk Co., Publishers
	Genesee Br	R. L. Polk Co., Publishers
1975	Buffalo & Erie County Public Library	R. L. Polk Co.
	Geneses Br	R. L. Polk Co.
1970	BUFFALO & ERIE COUNTY PUBLIC LIBRARY GENESEE BR	R.L. Polk Company, Inc., Publishers
1964	Buffalo & Erie County Public Library Genesee br	R. L. Polk Co., Inc., Publishers
1960	Buffalo Public Library Genesee Br	Polk-Clement Directory Co. Inc.,
1955	Buffalo Public Library Genesee Br	Polk-Clement Directory Co. Inc.,
1950	Buffalo Public Library Genesee Br	Polk-Clement Directory Co. Inc.,
1946	Buffalo Public Library br	Polk-Clement Directory Co. Inc.,
1940	Buffalo Piblic Library br	Polk-Clement Directory Co. Inc.,
1935	Buffalo Public Library br	Polk-Clement Directory Co. Inc.
1930	Buffalo Public Library br	Polk-Clement Directory Co. Inc.,

### Doat St

### 3 Doat St

<u>Year</u>	<u>Uses</u>	<u>Source</u>
2014	RESURRECTION LUTHERAN CHURCH	EDR Digital Archive
	RESURRECTION LUTHERAN CHURCH	EDR Digital Archive
2010	RESURRECTION LUTHERAN CHURCH	EDR Digital Archive
	COMMUNITY ACTION ORG ERIE CNTY	EDR Digital Archive
	RESURRECTION LUTHERAN CHURCH	EDR Digital Archive



## FINDINGS

<u>Year</u>	<u>Uses</u>	<u>Source</u>
2010	COMMUNITY ACTION ORG ERIE CNTY	EDR Digital Archive

### DOAT ST

#### 3 DOAT ST

<u>Year</u>	<u>Uses</u>	<u>Source</u>
2008	CHURCH churches	Polk City Directories
	RESURRECTION LUTHERAN	Polk City Directories
	nonclassified establishments	Polk City Directories
	RESSURECTION CENTER	Polk City Directories
	Farrell Anna H	Polk City Directories
	serv & welfare org	Polk City Directories
	CAO HEAD START PROGRAM social	Polk City Directories
2001	COMMUNITY ACTION ORGANIZATION OF ERIE COUNTY child day care	EQUIFAX Polk City Directory
	RESURRECTION LUTHERAN CHURCH	EQUIFAX Polk City Directory
1998	CENTER CAO CLASSROOMS child day care svcs	The Polk Company,City Directory Division
	CHARLES G THE religious orgs	The Polk Company,City Directory Division
1992	Resurrection Lutheran Church church	R. L. Polk Co., Publishers
	C A O Headstart Program Resurrection Lutheran Cntr	R. L. Polk Co., Publishers
1985	Lutheran Cntr	R. L. Polk Co., Publishers
	C A O Headstart Program Resurrection	R. L. Polk Co., Publishers
	Resurrection	R. L. Polk Co., Publishers
	Evangelical Lutheran Church Of The	R. L. Polk Co., Publishers
1980	Evangelical Lutheran Church Of The Resurrection	R. L. Polk Co., Publishers
1975	Evangelical Lutheran Church Of The Resurrection	R. L. Polk Co.
1970	EVANGELICAL LUTHERAN CHURCH OF THE RESURRECTION	R.L. Polk Company, Inc., Publishers
1964	Evangelical Lutheran Church of the Resurrection	R. L. Polk Co., Inc., Publishers
1960	Evangelical Lutheran Church of the Resurrection	Polk-Clement Directory Co. Inc.,
1955	Evangelical Lutheran Church of the Resurrection	Polk-Clement Directory Co. Inc.,
1950	Evangelical Lutheran Church of the Resurrection	Polk-Clement Directory Co. Inc.,
1946	Evangelical Lutheran Church of the Resurrection	Polk-Clement Directory Co. Inc.,

## FINDINGS

<u>Year</u>	<u>Uses</u>	<u>Source</u>
1940	Evangelical Lutheran Ch of the Resurrection	Polk-Clement Directory Co. Inc.,
1935	Evangelical Lutheran Church of the Resurrection	Polk-Clement Directory Co. Inc.

### 6 DOAT ST

<u>Year</u>	<u>Uses</u>	<u>Source</u>
1930	Walter John J	Polk-Clement Directory Co. Inc.,

### 9 DOAT ST

<u>Year</u>	<u>Uses</u>	<u>Source</u>
1930	of the Resu Lrrrection Evanngelical Lutheran Church	Polk-Clement Directory Co. Inc., Polk-Clement Directory Co. Inc.,

### 12 DOAT ST

<u>Year</u>	<u>Uses</u>	<u>Source</u>
1925	HARTMAN Kath rl	Polk-Clement Directory Co., Publishers

### 14 DOAT ST

<u>Year</u>	<u>Uses</u>	<u>Source</u>
1925	Cummings Claude eng hl	Polk-Clement Directory Co., Publishers
	CREGO Theo elk Weed & Co rl	Polk-Clement Directory Co., Publishers
	Schutrum Mary rl	Polk-Clement Directory Co., Publishers
	RAYMOND Margt elk rl	Polk-Clement Directory Co., Publishers
	Daut Cath wid John hl	Polk-Clement Directory Co., Publishers
	Daut Albert G mach rl	Polk-Clement Directory Co., Publishers

### 15 DOAT ST

<u>Year</u>	<u>Uses</u>	<u>Source</u>
1925	JACOBS Walter E slsmn rl	Polk-Clement Directory Co., Publishers
	RIEXINGER Harry J formn hl	Polk-Clement Directory Co., Publishers
	JACOBS Leila L bkpr Loegler & Ladd rl	Polk-Clement Directory Co., Publishers
	Blum Emma wid Chas rl	Polk-Clement Directory Co., Publishers

### 16 DOAT ST

<u>Year</u>	<u>Uses</u>	<u>Source</u>
1925	Hartmann Steph jr pntr rl	Polk-Clement Directory Co., Publishers
	Hartmann Arth pntr rl	Polk-Clement Directory Co., Publishers

### 19 DOAT ST

<u>Year</u>	<u>Uses</u>	<u>Source</u>
2008	ROYAL BEDDING CO mattressesmfrs	Polk City Directories

## FINDINGS

<u>Year</u>	<u>Uses</u>	<u>Source</u>
2001	ROYAL BEDDING COMPANY OF BUFFALO mattresses innerspring	EQUIFAX Polk City Directory
1998	ROYAL BEDDING CO OF BUFFALO RESTONIC mattresses bdsprng	The Polk Company,City Directory Division The Polk Company,City Directory Division
1992	Royal Bedding Co mfrs	R. L. Polk Co., Publishers
1985	Royal Bedding Co	R. L. Polk Co., Publishers
1980	Royal Bedding Co infra	R. L. Polk Co., Publishers
1975	Royal Bedding Co mfra	R. L. Polk Co.
1970	ROYAL BEDDING CO MFRS	R.L. Polk Company, Inc., Publishers
1964	Royal Bedding Co mfrs	R. L. Polk Co., Inc., Publishers
1960	Royal Bedding Co mfrs Mautner Co Inc jwlry	Polk-Clement Directory Co. Inc., Polk-Clement Directory Co. Inc.,
1955	Royal Bedding Co mfrs	Polk-Clement Directory Co. Inc.,
1950	Royal Bedding Co mfrs	Polk-Clement Directory Co. Inc.,
1946	Bond Stores Inc fcty	Polk-Clement Directory Co. Inc.,
1940	Spencer Lens Co Optical gds	Polk-Clement Directory Co. Inc.,
1935	Spencer Lens Co optical gds	Polk-Clement Directory Co. Inc.
1930	SDencer Lens Co	Polk-Clement Directory Co. Inc.,
1925	Butterworth Dyeing & Bleaching Works Fredk W Butterworth	Polk-Clement Directory Co., Publishers

### 22 DOAT ST

<u>Year</u>	<u>Uses</u>	<u>Source</u>
1925	Mines Elmer Emma wd Franklin h	Polk-Clement Directory Co., Publishers

### 40 DOAT ST

<u>Year</u>	<u>Uses</u>	<u>Source</u>
1980	Vacant	R. L. Polk Co., Publishers
1975	Plezia Edmund S	R. L. Polk Co.
1970	PLEZIA EDMUND S	R.L. Polk Company, Inc., Publishers
1964	Plezia Edmund S Wurzer Gertrude	R. L. Polk Co., Inc., Publishers R. L. Polk Co., Inc., Publishers
1960	Jarzyniecki Thos J Waite Geo T Plezia Edmund S	Polk-Clement Directory Co. Inc., Polk-Clement Directory Co. Inc., Polk-Clement Directory Co. Inc.,
1955	Wagner John A Hansen John A	Polk-Clement Directory Co. Inc., Polk-Clement Directory Co. Inc.,
1950	David Margt Mrs	Polk-Clement Directory Co. Inc.,
1946	David Margt Mrs	Polk-Clement Directory Co. Inc.,
1940	Culm Margt E Mrs	Polk-Clement Directory Co. Inc.,

## FINDINGS

<u>Year</u>	<u>Uses</u>	<u>Source</u>
1940	David Chas J	Polk-Clement Directory Co. Inc.,
	Herrmann John E	Polk-Clement Directory Co. Inc.,
1935	David Chas	Polk-Clement Directory Co. Inc.
	Herrmann John E	Polk-Clement Directory Co. Inc.
1930	Herrmann John Ia	Polk-Clement Directory Co. Inc.,
1925	HERRMANN John W M mach Fisher	Polk-Clement Directory Co., Publishers
	Machine & Tool Co	
	h	Polk-Clement Directory Co., Publishers
	Herrmann John E sashmkr h	Polk-Clement Directory Co., Publishers

### 42 DOAT ST

<u>Year</u>	<u>Uses</u>	<u>Source</u>
2008	44 No Current Listing 2 Hses	Polk City Directories
2001	Huggins J	EQUIFAX Polk City Directory
1992	Vacant	R. L. Polk Co., Publishers
	Vacant	R. L. Polk Co., Publishers
1985	Garland Vernita L	R. L. Polk Co., Publishers
1980	No Return	R. L. Polk Co., Publishers
1975	Polak Richd M	R. L. Polk Co.
	Winiaraki Harry F	R. L. Polk Co.
1970	WINIARSKI JOSEPH	R.L. Polk Company, Inc., Publishers
	WINIARSKI HARRY F	R.L. Polk Company, Inc., Publishers
1964	Winiarski Joseph	R. L. Polk Co., Inc., Publishers
	Winiarski Harry F	R. L. Polk Co., Inc., Publishers
1960	Nowacki Walter R	Polk-Clement Directory Co. Inc.,
	Winiarski Harry F	Polk-Clement Directory Co. Inc.,
1955	Nowaski Walter R	Polk-Clement Directory Co. Inc.,
	Bandura Frank F	Polk-Clement Directory Co. Inc.,
1950	Markiewicz Leonard	Polk-Clement Directory Co. Inc.,
	Kontak Stanley J	Polk-Clement Directory Co. Inc.,
1946	Markiewicz Leonard	Polk-Clement Directory Co. Inc.,
	Kontak Stanley J	Polk-Clement Directory Co. Inc.,
1940	Schell Chas A	Polk-Clement Directory Co. Inc.,
	Knab Alf S	Polk-Clement Directory Co. Inc.,
1935	Schell Chas A	Polk-Clement Directory Co. Inc.
	Reinhardt Wm	Polk-Clement Directory Co. Inc.
1930	Burke Albert J	Polk-Clement Directory Co. Inc.,
	Reinhardt Wm	Polk-Clement Directory Co. Inc.,
1925	Mc Wm P carp h	Polk-Clement Directory Co., Publishers



## FINDINGS

### **GENESEE**

#### **1650 GENESEE**

<b><u>Year</u></b>	<b><u>Uses</u></b>	<b><u>Source</u></b>
1925	HENRICH JOHN CO INC Louis T Renrich Pres	Polk-Clement Directory Co., Publishers

### **GENESEE H 1635 DO ST**

#### **1645 GENESEE H 1635 DO ST**

<b><u>Year</u></b>	<b><u>Uses</u></b>	<b><u>Source</u></b>
1925	Thleiss Cath elev opr Marine Trust Co bldg res Cheektowaga N Y	Polk-Clement Directory Co., Publishers
	Henry jr auto tops	Polk-Clement Directory Co., Publishers

### **GENESEE H 19 PERSIA ST**

#### **1598 GENESEE H 19 PERSIA ST**

<b><u>Year</u></b>	<b><u>Uses</u></b>	<b><u>Source</u></b>
1925	John B soft drinks	Polk-Clement Directory Co., Publishers
	Wittmann David J elk National Fruit & Produce	Polk-Clement Directory Co., Publishers

### **GENESEE R DO ST**

#### **1610 GENESEE R DO ST**

<b><u>Year</u></b>	<b><u>Uses</u></b>	<b><u>Source</u></b>
1925	Braun Chas jr dry gds	Polk-Clement Directory Co., Publishers

#### **1614 GENESEE R DO ST**

<b><u>Year</u></b>	<b><u>Uses</u></b>	<b><u>Source</u></b>
1925	Koch Chas jr chiropractor	Polk-Clement Directory Co., Publishers

### **Genesee St**

#### **1580 Genesee St**

<b><u>Year</u></b>	<b><u>Uses</u></b>	<b><u>Source</u></b>
2014	SUPER PRICE CHOPPER INC	EDR Digital Archive
	SUPER PRICE CHOPPER INC	EDR Digital Archive
2010	GENESEE DISCOUNTS	EDR Digital Archive
	GENESEE DISCOUNTS	EDR Digital Archive

## FINDINGS

<u>Year</u>	<u>Uses</u>	<u>Source</u>
1946	Arnold Claude F	Polk-Clement Directory Co. Inc.,
	Rottenstein Alf gro	Polk-Clement Directory Co. Inc.,
	Hartmann Otto J G	Polk-Clement Directory Co. Inc.,
1940	Isenberg Reuben gro	Polk-Clement Directory Co. Inc.,
	Hil Frank P dentist	Polk-Clement Directory Co. Inc.,
	Schilz Milton J phys	Polk-Clement Directory Co. Inc.,
	Schwalkewitz Felix	Polk-Clement Directory Co. Inc.,
	Hartmann Otto J G	Polk-Clement Directory Co. Inc.,
1935	Isenberg Reuben gro	Polk-Clement Directory Co. Inc.
	Hill Frank P dentist	Polk-Clement Directory Co. Inc.
	Schulz Milton J phys	Polk-Clement Directory Co. Inc.
	Schulz Anna M phys	Polk-Clement Directory Co. Inc.
	Breuer Leo phys	Polk-Clement Directory Co. Inc.
	Schalkewitz Felix	Polk-Clement Directory Co. Inc.
	Hartmann Otto	Polk-Clement Directory Co. Inc.
	Wallace Eug W phys	Polk-Clement Directory Co. Inc.
1930	Isenberg Reuben L ero	Polk-Clement Directory Co. Inc.,
	Hartman Otto	Polk-Clement Directory Co. Inc.,
1925	Galle Rose H wid Henry h	Polk-Clement Directory Co., Publishers
	Galle Ruth phone opr r	Polk-Clement Directory Co., Publishers
	MILLER Jacob phys	Polk-Clement Directory Co., Publishers

### 1598 GENESEE ST

<u>Year</u>	<u>Uses</u>	<u>Source</u>
1955	Vacant	Polk-Clement Directory Co. Inc.,
1950	Ludskanoff Dimitri hat clnr	Polk-Clement Directory Co. Inc.,
1946	Ludskanoff Dimitri hat clnr	Polk-Clement Directory Co. Inc.,
1940	Ludscanoff Dimitri hat clnr	Polk-Clement Directory Co. Inc.,
1935	Ludsknoff Dimitrie hat clnr	Polk-Clement Directory Co. Inc.
1930	Barusic Geo hat clnr	Polk-Clement Directory Co. Inc.,

### 1600 GENESEE ST

<u>Year</u>	<u>Uses</u>	<u>Source</u>
1985	Vacant	R. L. Polk Co., Publishers
1980	A & A Furniture Whse	R. L. Polk Co., Publishers
	Genesee Theatre	R. L. Polk Co., Publishers
1975	Vacant	R. L. Polk Co.
	Gernesee Theatre	R. L. Polk Co.
1970	A & A FURNITURE CO INC	R.L. Polk Company, Inc., Publishers

## FINDINGS

<u>Year</u>	<u>Uses</u>	<u>Source</u>
1964	Basil Theatre	R. L. Polk Co., Inc., Publishers
	Basil Enterprises Inc	R. L. Polk Co., Inc., Publishers
	Bangs Furn & Appl Stores	R. L. Polk Co., Inc., Publishers
	A & A Furn Co Inc	R. L. Polk Co., Inc., Publishers
1960	Stein Ruth	Polk-Clement Directory Co. Inc.,
	Finnerty James S	Polk-Clement Directory Co. Inc.,
	Figleuiski Vincent	Polk-Clement Directory Co. Inc.,
1955	Basil Bros Genesee Theatre	Polk-Clement Directory Co. Inc.,
	Detroit Steel Products Co br	Polk-Clement Directory Co. Inc.,
	District No 3 IUECIO dist ofc	Polk-Clement Directory Co. Inc.,
1950	Basil Bros Genesee Theatre motion pictures	Polk-Clement Directory Co. Inc.,
	Jendras Frank R dental laboratory	Polk-Clement Directory Co. Inc.,
	Clark Ralph F dentist	Polk-Clement Directory Co. Inc.,
	LaMode Permanent Wave Shop	Polk-Clement Directory Co. Inc.,
1946	Basil Bros Genesee	Polk-Clement Directory Co. Inc.,
	Theatre motion pictures	Polk-Clement Directory Co. Inc.,
	Jendras Frank R dental laboratory	Polk-Clement Directory Co. Inc.,
	Clark Ralph F dentist	Polk-Clement Directory Co. Inc.,
	LaMode Permenant Wave Corp	Polk-Clement Directory Co. Inc.,
	Fruscione Jos coin dlr	Polk-Clement Directory Co. Inc.,
1940	Basils Genesee Theatre moion pictures	Polk-Clement Directory Co. Inc.,
	Basil Bros Theatres	Polk-Clement Directory Co. Inc.,
	Santnire Harold C dentist	Polk-Clement Directory Co. Inc.,
	Jendris Frank R dental laboratory	Polk-Clement Directory Co. Inc.,
	Basil Enterprises Inc amisements	Polk-Clement Directory Co. Inc.,
	Bro Jeff Theatres Inc	Polk-Clement Directory Co. Inc.,
1935	Basil Enterprises Inc amusements	Polk-Clement Directory Co. Inc.
	Basils Genesee Theatre motion pictures	Polk-Clement Directory Co. Inc.
	Santmire Harold C dentist	Polk-Clement Directory Co. Inc.
	Jendras Frank R dental laboratory	Polk-Clement Directory Co. Inc.
1930	600 Carlson MA lae F beauty shon	Polk-Clement Directory Co. Inc.,
	Basil Nicholas J	Polk-Clement Directory Co. Inc.,
	Santmire Harold C dentist	Polk-Clement Directory Co. Inc.,
1925	Oriole Thleatre	Polk-Clement Directory Co., Publishers

### 1602 GENESEE ST

<u>Year</u>	<u>Uses</u>	<u>Source</u>
1955	Norban Dress Shops br	Polk-Clement Directory Co. Inc.,

## FINDINGS

<u>Year</u>	<u>Uses</u>	<u>Source</u>
1950	Parkside Furniture Co br	Polk-Clement Directory Co. Inc.,
1946	Parkside Furniture Co	Polk-Clement Directory Co. Inc.,
1940	Parkside Furniture Co	Polk-Clement Directory Co. Inc.,
1935	Parkside Furniture Co	Polk-Clement Directory Co. Inc.
1930	Parkside Furniture Co	Polk-Clement Directory Co. Inc.,

### 1604 GENESEE ST

<u>Year</u>	<u>Uses</u>	<u>Source</u>
1964	Genesee Theatre Bldg	R. L. Polk Co., Inc., Publishers
	Leeds Leading Jwlr	R. L. Polk Co., Inc., Publishers
1960	Steiners Restr	Polk-Clement Directory Co. Inc.,
	Leeds Leading Jwlr	Polk-Clement Directory Co. Inc.,
	Genesee Theatre Bldg	Polk-Clement Directory Co. Inc.,
	A & A Furn Co	Polk-Clement Directory Co. Inc.,
	Basil Bros Genesee Theatre	Polk-Clement Directory Co. Inc.,
1955	Genesee Theatre Bldg	Polk-Clement Directory Co. Inc.,
1950	Genesee Theatre Bldg	Polk-Clement Directory Co. Inc.,
	Leeds Leading Jewelers	Polk-Clement Directory Co. Inc.,
1946	Genesee Theatre Bldg	Polk-Clement Directory Co. Inc.,
1940	Genesee Theatre Bldg	Polk-Clement Directory Co. Inc.,
1935	Genesee Theatre Bldg	Polk-Clement Directory Co. Inc.

### 1605 GENESEE ST

<u>Year</u>	<u>Uses</u>	<u>Source</u>
1992	Vacant	R. L. Polk Co., Publishers
	Vacant	R. L. Polk Co., Publishers
1985	Stegmeiers Bakery	R. L. Polk Co., Publishers
	Phufgar Robt	R. L. Polk Co., Publishers
1980	Stegmeiers Bakery	R. L. Polk Co., Publishers
	Clemmens Donald	R. L. Polk Co., Publishers
	Phufgar Robt	R. L. Polk Co., Publishers
1975	Stegmeiers Bakery	R. L. Polk Co.
	Yerry John	R. L. Polk Co.
	Eker E	R. L. Polk Co.
1970	STEGMEIERS BAKERY	R.L. Polk Company, Inc., Publishers
	HECKLER SUSAN MRS	R.L. Polk Company, Inc., Publishers
	UHL LILLIAN MRS	R.L. Polk Company, Inc., Publishers
1964	Uhl Lillian Mrs	R. L. Polk Co., Inc., Publishers
	Murawski Robt D	R. L. Polk Co., Inc., Publishers



## FINDINGS

<u>Year</u>	<u>Uses</u>	<u>Source</u>
1964	Stegmeiers Bakery	R. L. Polk Co., Inc., Publishers
1960	Stegmeiers Bakery	Polk-Clement Directory Co. Inc.,
	Miller Richd	Polk-Clement Directory Co. Inc.,
	Parker Carrie Mrs	Polk-Clement Directory Co. Inc.,
1955	Stegmeier Aloysius G baker	Polk-Clement Directory Co. Inc.,
	Miller Richd	Polk-Clement Directory Co. Inc.,
	Parker Carrie Mrs	Polk-Clement Directory Co. Inc.,
1950	Stegmeier Aloysius G baker	Polk-Clement Directory Co. Inc.,
	Schmidt Florence C	Polk-Clement Directory Co. Inc.,
	Miller Richd	Polk-Clement Directory Co. Inc.,
1946	Stegmeier Aloysius G baker	Polk-Clement Directory Co. Inc.,
1940	LaFrances Beauty Shoppe	Polk-Clement Directory Co. Inc.,
	Rick Chas J dentist	Polk-Clement Directory Co. Inc.,
	Frantz Alois M	Polk-Clement Directory Co. Inc.,
	Stegmeier Aloysius G baker	Polk-Clement Directory Co. Inc.,
1935	Hyland Dean T lawyer	Polk-Clement Directory Co. Inc.
	Hyland Leona R Mrs lawyer	Polk-Clement Directory Co. Inc.
	Roizen David B lawyer	Polk-Clement Directory Co. Inc.
	Middleton Jas H	Polk-Clement Directory Co. Inc.
	Stegmeier Aloysius G baker	Polk-Clement Directory Co. Inc.
1930	Stegmeier Aloysius G baker	Polk-Clement Directory Co. Inc.,
	Swagler Geo A dentist	Polk-Clement Directory Co. Inc.,
	Zimmerman Bart	Polk-Clement Directory Co. Inc.,
1925	Stegmeier Anna R sten Boland & Co Inc r	Polk-Clement Directory Co., Publishers
	Stegmeier Cecilia clk r	Polk-Clement Directory Co., Publishers
	Stegmeier Cecilia clk r	Polk-Clement Directory Co., Publishers
	Crescentia elk r	Polk-Clement Directory Co., Publishers
	Stegmeier Frank X baker	Polk-Clement Directory Co., Publishers
	Stegmeier Geo bench hd h	Polk-Clement Directory Co., Publishers
	Geo slsmn r	Polk-Clement Directory Co., Publishers
	Stegmeier Louis slsmn r	Polk-Clement Directory Co., Publishers

### 1607 GENESEE ST

<u>Year</u>	<u>Uses</u>	<u>Source</u>
1964	Bruce Van	R. L. Polk Co., Inc., Publishers
1960	Bruce Van	Polk-Clement Directory Co. Inc.,
1955	Deisig Carl drugs	Polk-Clement Directory Co. Inc.,
1950	Deisig Carl drugs	Polk-Clement Directory Co. Inc.,
1946	Deisigs Drug Store	Polk-Clement Directory Co. Inc.,

## FINDINGS

<u>Year</u>	<u>Uses</u>	<u>Source</u>
1940	Deisigs Drug Store	Polk-Clement Directory Co. Inc.,
1935	Deisig Carl drugs	Polk-Clement Directory Co. Inc.
1930	Deisig Carl drugs	Polk-Clement Directory Co. Inc.,

### **Genesee St**

#### **1609 Genesee St**

<u>Year</u>	<u>Uses</u>	<u>Source</u>
2014	JERICO ROAD FAMILY PRACTICE	EDR Digital Archive
	JERICO ROAD FAMILY PRACTICE	EDR Digital Archive
2010	JERICO RD FAMILY PRACTICE	EDR Digital Archive
	JERICO RD FAMILY PRACTICE	EDR Digital Archive

### **GENESEE ST**

#### **1609 GENESEE ST**

<u>Year</u>	<u>Uses</u>	<u>Source</u>
2008	JERICO ROAD FAMILY	Polk City Directories
	PRACTICE physicians & surgeons	Polk City Directories
	RESURRECTION LUTHERAN	Polk City Directories
	CHURCH churches	Polk City Directories
2001	COLOLITION FR TH RDVLPMT OF UNFD COMM ENVLMT & individualfam serv	EQUIFAX Polk City Directory
1998	CRUCIAL HUMAN SERVICES indivdl family svcs	The Polk Company,City Directory Division The Polk Company,City Directory Division
1992	Crucial	R. L. Polk Co., Publishers
1985	Genesee Associates Interested	R. L. Polk Co., Publishers
	Neighborhood Gain	R. L. Polk Co., Publishers

#### **1610 GENESEE ST**

<u>Year</u>	<u>Uses</u>	<u>Source</u>
2001	Brady James	EQUIFAX Polk City Directory
1998	Horton Ernest C	The Polk Company,City Directory Division
	SHEREE LAUNDRY cn oprtd Indrs	The Polk Company,City Directory Division
1992	Sheree Coin Op Laundromat	R. L. Polk Co., Publishers
1985	Vacant 2 Hses	R. L. Polk Co., Publishers
1980	Geneses Laundromat	R. L. Polk Co., Publishers
	Vacant	R. L. Polk Co., Publishers
1975	Genesse Laundromat	R. L. Polk Co.

## FINDINGS

<u>Year</u>	<u>Uses</u>	<u>Source</u>
1975	Vacant	R. L. Polk Co.
1970	E O S SALES WHOL TOB & CANDY	R.L. Polk Company, Inc., Publishers
	STEINKE ELMER O	R.L. Polk Company, Inc., Publishers
	DIXON MARY F MRS	R.L. Polk Company, Inc., Publishers
	AHRENS IRENE E MRS	R.L. Polk Company, Inc., Publishers
1964	Steinke Elmer O	R. L. Polk Co., Inc., Publishers
	E O S Sls Tobacco whol	R. L. Polk Co., Inc., Publishers
	Dixon Mary F Mrs	R. L. Polk Co., Inc., Publishers
	Schulz Eric	R. L. Polk Co., Inc., Publishers
1955	Braun Chas L confr	Polk-Clement Directory Co. Inc.,
	Arne Fred	Polk-Clement Directory Co. Inc.,
1950	Braun Chas L confr	Polk-Clement Directory Co. Inc.,
1946	Braun Chas L confr	Polk-Clement Directory Co. Inc.,
1940	Braun Chas L confr	Polk-Clement Directory Co. Inc.,
	Holtz Fred A	Polk-Clement Directory Co. Inc.,
1935	Braun Chas J dry gds	Polk-Clement Directory Co. Inc.
	Kaufman Edw	Polk-Clement Directory Co. Inc.
1930	0 Braun Ghas ldry gds	Polk-Clement Directory Co. Inc.,
	Feldman Raloh	Polk-Clement Directory Co. Inc.,
1925	Rosa F sten Brendel Bagot & Magoffin r	Polk-Clement Directory Co., Publishers
	BRAUN Sophia E elk r	Polk-Clement Directory Co., Publishers
	Haller Adolph miller h	Polk-Clement Directory Co., Publishers
	HallerHenry John miller r	Polk-Clement Directory Co., Publishers
	Braun Caroline E wid Chas h	Polk-Clement Directory Co., Publishers
	BRAUN Peter tmr Buff Body Corp h	Polk-Clement Directory Co., Publishers

### 1612 GENESEE ST

<u>Year</u>	<u>Uses</u>	<u>Source</u>
1980	Vacant	R. L. Polk Co., Publishers
1975	Thomas Patricia	R. L. Polk Co.
	Gan Nev Deli delicatessen	R. L. Polk Co.
1970	VACANT	R.L. Polk Company, Inc., Publishers
1964	Double B Book Store	R. L. Polk Co., Inc., Publishers
1960	Double B Book Store	Polk-Clement Directory Co. Inc.,
1955	Double B Book Store	Polk-Clement Directory Co. Inc.,
1950	Back Number Magazine Exchange	Polk-Clement Directory Co. Inc.,
1946	Back Number Magazine Exchange	Polk-Clement Directory Co. Inc.,
1940	Back Number Magazine Exch	Polk-Clement Directory Co. Inc.,
1935	Pellien Jerome F paints	Polk-Clement Directory Co. Inc.

## FINDINGS

<u>Year</u>	<u>Uses</u>	<u>Source</u>
1930	Potts Jack salted and coated	Polk-Clement Directory Co. Inc.,
<b>1614 GENESEE ST</b>		
<u>Year</u>	<u>Uses</u>	<u>Source</u>
1980	Vacant	R. L. Polk Co., Publishers
	Vacant	R. L. Polk Co., Publishers
1975	Vacant	R. L. Polk Co.
	Burta Barry	R. L. Polk Co.
	Vacant	R. L. Polk Co.
1970	POCOBELLO LESTER	R.L. Polk Company, Inc., Publishers
	KOCH CHARLES F CHIROPRACTOR	R.L. Polk Company, Inc., Publishers
	KING REIS A OPTOM	R.L. Polk Company, Inc., Publishers
1964	King Reis A optom	R. L. Polk Co., Inc., Publishers
	Kruzer Harold J	R. L. Polk Co., Inc., Publishers
	Koch Chas F chiropractor	R. L. Polk Co., Inc., Publishers
1960	Kruzer Harold J	Polk-Clement Directory Co. Inc.,
	Koch Chas F chiropractor	Polk-Clement Directory Co. Inc.,
	King Reis A otpom	Polk-Clement Directory Co. Inc.,
1955	Reis A King optom	Polk-Clement Directory Co. Inc.,
	Koch Fred W	Polk-Clement Directory Co. Inc.,
	Koch Chas F chiropractor	Polk-Clement Directory Co. Inc.,
1950	King Optical Co	Polk-Clement Directory Co. Inc.,
	Koch Fredk W	Polk-Clement Directory Co. Inc.,
	Koch Chas F jr chiro	Polk-Clement Directory Co. Inc.,
1946	Wagner Elias W optometrist	Polk-Clement Directory Co. Inc.,
	Koch Chas F jr chiro	Polk-Clement Directory Co. Inc.,
1940	Koch Fred W shoes	Polk-Clement Directory Co. Inc.,
	Wagner Elias W optometrist	Polk-Clement Directory Co. Inc.,
	Koch Chas F jr chiropractor	Polk-Clement Directory Co. Inc.,
1935	Koch Louise W Mrs shoes	Polk-Clement Directory Co. Inc.
	Koch Chas F chiropractor	Polk-Clement Directory Co. Inc.
	Golnick & Hutchinson refrigerators	Polk-Clement Directory Co. Inc.
1930	Koch Louise W Mr e shoes	Polk-Clement Directory Co. Inc.,
	Koch Chas chirooractor	Polk-Clement Directory Co. Inc.,
1925	Koch Chas shoes	Polk-Clement Directory Co., Publishers
	KOCH Fred H slsmn r	Polk-Clement Directory Co., Publishers
	KOCH Philip H slsminn r	Polk-Clement Directory Co., Publishers



## FINDINGS

### 1620 GENESEE ST

<u>Year</u>	<u>Uses</u>	<u>Source</u>
1980	Vacant	R. L. Polk Co., Publishers
1975	Vacant	R. L. Polk Co.
1970	MEYER ARTH P	R.L. Polk Company, Inc., Publishers
1964	Braun Floral Serv	R. L. Polk Co., Inc., Publishers
	Meyer Arth P	R. L. Polk Co., Inc., Publishers
	Darlene Beauty Shoppe	R. L. Polk Co., Inc., Publishers
	Troidl Geo S	R. L. Polk Co., Inc., Publishers
1960	Cherneski Thos M	Polk-Clement Directory Co. Inc.,
	Troidl Geo S	Polk-Clement Directory Co. Inc.,
	Braun Floral Serv	Polk-Clement Directory Co. Inc.,
	Meyer Arth P	Polk-Clement Directory Co. Inc.,
1955	Brauns Floral Serv	Polk-Clement Directory Co. Inc.,
	Meyer Arth P	Polk-Clement Directory Co. Inc.,
	Troidl Geo S	Polk-Clement Directory Co. Inc.,
1950	Brauns Floral Service	Polk-Clement Directory Co. Inc.,
	Draves Edw J	Polk-Clement Directory Co. Inc.,
	Troidl Geo S	Polk-Clement Directory Co. Inc.,
1946	Vacant store	Polk-Clement Directory Co. Inc.,
	Meinke Eleanor beauty shop	Polk-Clement Directory Co. Inc.,
	Draves Edw J	Polk-Clement Directory Co. Inc.,
	Troidl Geo S	Polk-Clement Directory Co. Inc.,
1940	Four Hour Dry Cleaners br	Polk-Clement Directory Co. Inc.,
	Wee Beauty Shop	Polk-Clement Directory Co. Inc.,
	Troidl Geo S	Polk-Clement Directory Co. Inc.,
	Malay John D	Polk-Clement Directory Co. Inc.,
1935	Yaeger Wm J meats	Polk-Clement Directory Co. Inc.
	Troidl Geo S	Polk-Clement Directory Co. Inc.
1925	Wick Frank J confr	Polk-Clement Directory Co., Publishers

### 1621 GENESEE ST

<u>Year</u>	<u>Uses</u>	<u>Source</u>
1975	Vacant	R. L. Polk Co.
	Volk Paul J	R. L. Polk Co.
	Lennis	R. L. Polk Co.
	RearMink Fred	R. L. Polk Co.
	RearHovland Phyllis T Mrs	R. L. Polk Co.

## FINDINGS

### 1622 GENESEE ST

<u>Year</u>	<u>Uses</u>	<u>Source</u>
1955	Little Shoe Repair	Polk-Clement Directory Co. Inc.,
1950	Lojacono Carl A shoe repr equip	Polk-Clement Directory Co. Inc.,
1946	Lojacono Carl A shoe repr	Polk-Clement Directory Co. Inc.,
1940	Bisignano Carrie L Mrs shoe repr	Polk-Clement Directory Co. Inc.,
1935	Bisignano Jos shoe repr	Polk-Clement Directory Co. Inc.
1930	Miiserantino Jas barber	Polk-Clement Directory Co. Inc.,
1925	products	Polk-Clement Directory Co., Publishers
	Boss Jos F chauf h	Polk-Clement Directory Co., Publishers

### 1626 GENESEE ST

<u>Year</u>	<u>Uses</u>	<u>Source</u>
2008	Day Timothy & Vondalyn D E	Polk City Directories
2001	Day Timothy	EQUIFAX Polk City Directory
	Foster Vondalyn D	EQUIFAX Polk City Directory
1992	Vacant	R. L. Polk Co., Publishers
	Vacant	R. L. Polk Co., Publishers
	Vacant	R. L. Polk Co., Publishers
1985	Video Game Center amusement pl	R. L. Polk Co., Publishers
	Video Deli delicatessen	R. L. Polk Co., Publishers
1980	Steakmans Steakhouse	R. L. Polk Co., Publishers
	Lenms Ralph	R. L. Polk Co., Publishers
	Lenius Elma L	R. L. Polk Co., Publishers
	Rear Mink Fred	R. L. Polk Co., Publishers
	Rear Dunn Wm	R. L. Polk Co., Publishers
1970	MINK ARNOLD G	R.L. Polk Company, Inc., Publishers
	ROMAN RONALO F	R.L. Polk Company, Inc., Publishers
	BRENNAN WM JR	R.L. Polk Company, Inc., Publishers
	SEEGERS MARKET MEAT	R.L. Polk Company, Inc., Publishers
	SCHWARTZ BURTON L	R.L. Polk Company, Inc., Publishers
1964	Seegers Market meats	R. L. Polk Co., Inc., Publishers
	Mink Arnold G	R. L. Polk Co., Inc., Publishers
	Mojack Jos C	R. L. Polk Co., Inc., Publishers
	rear Flintjer Carol F	R. L. Polk Co., Inc., Publishers
	rear Brennan Wm jr	R. L. Polk Co., Inc., Publishers
1960	Seeger Howard meats	Polk-Clement Directory Co. Inc.,
	Mink Arnold G	Polk-Clement Directory Co. Inc.,
	Flintjer Gordon K	Polk-Clement Directory Co. Inc.,
	Brenner Wm	Polk-Clement Directory Co. Inc.,

## FINDINGS

<u>Year</u>	<u>Uses</u>	<u>Source</u>
1960	Mojack Joseph C	Polk-Clement Directory Co. Inc.,
1955	Seeger Howard meats	Polk-Clement Directory Co. Inc.,
	Henderson Roy	Polk-Clement Directory Co. Inc.,
	OBrien Raymond T	Polk-Clement Directory Co. Inc.,
	Steiger Carl	Polk-Clement Directory Co. Inc.,
	Steiger John	Polk-Clement Directory Co. Inc.,
1950	Seeger Howard	Polk-Clement Directory Co. Inc.,
	OBrien Raymond T	Polk-Clement Directory Co. Inc.,
	Peck Lena C	Polk-Clement Directory Co. Inc.,
	Schweitzer Albert	Polk-Clement Directory Co. Inc.,
	Wild Minnie Mrs	Polk-Clement Directory Co. Inc.,
1946	OBrien Raymond T	Polk-Clement Directory Co. Inc.,
	Bluebird Lunch restr	Polk-Clement Directory Co. Inc.,
	Peck Lena	Polk-Clement Directory Co. Inc.,
	Schweitzer Albert	Polk-Clement Directory Co. Inc.,
	Wild Minnie Mrs	Polk-Clement Directory Co. Inc.,
1940	Brandstetter Stephanie Mrs restr	Polk-Clement Directory Co. Inc.,
	Steiger John	Polk-Clement Directory Co. Inc.,
	Tothill Roswell	Polk-Clement Directory Co. Inc.,
	Wild Minnie Mrs	Polk-Clement Directory Co. Inc.,
1935	Kennedy Wm L	Polk-Clement Directory Co. Inc.
	Herrmann Louis L	Polk-Clement Directory Co. Inc.
	Raiser Marion R beauty shop	Polk-Clement Directory Co. Inc.
	rear Wild Geo real est	Polk-Clement Directory Co. Inc.
1930	Schulz Cornelia childrens	Polk-Clement Directory Co. Inc.,
	Schutz Jos A oculist	Polk-Clement Directory Co. Inc.,
	Herrmann Edw	Polk-Clement Directory Co. Inc.,
	Herrmann Louis H	Polk-Clement Directory Co. Inc.,
	Wild Geo real est	Polk-Clement Directory Co. Inc.,
1925	Haegele Louise maid r	Polk-Clement Directory Co., Publishers
	Huller Adolph lab r	Polk-Clement Directory Co., Publishers
	Huller John lab r	Polk-Clement Directory Co., Publishers
	Schutz Optical Co Raymond F Schutz	Polk-Clement Directory Co., Publishers
	WILD Geo real est	Polk-Clement Directory Co., Publishers

### 1628 GENESEE ST

<u>Year</u>	<u>Uses</u>	<u>Source</u>
1980	Vacant	R. L. Polk Co., Publishers
1975	Helpee Selfee Laundry	R. L. Polk Co.

## FINDINGS

<u>Year</u>	<u>Uses</u>	<u>Source</u>
1970	GENESEE LAUNDRY LAND SELF SERV LNDRY	R.L. Polk Company, Inc., Publishers
1964	Chets Helpee Selfee Indry	R. L. Polk Co., Inc., Publishers
1960	Schutz Jos A oculist	Polk-Clement Directory Co. Inc.,
	Schutz Optical Co	Polk-Clement Directory Co. Inc.,
	Santimire Harold C dentist	Polk-Clement Directory Co. Inc.,
	Higgs Howard H oculist	Polk-Clement Directory Co. Inc.,
1955	Schutz Jos A oculist	Polk-Clement Directory Co. Inc.,
	Schutz Optical Co optns	Polk-Clement Directory Co. Inc.,
	Santimire Harold C dentist	Polk-Clement Directory Co. Inc.,
	Higgs Howard H oculist	Polk-Clement Directory Co. Inc.,
1950	Schutz Jos A oculist	Polk-Clement Directory Co. Inc.,
	Higgs Howard H phys	Polk-Clement Directory Co. Inc.,
	Schutz Optical Co opticians	Polk-Clement Directory Co. Inc.,
	Santmire Harold C dentist	Polk-Clement Directory Co. Inc.,
1946	Schutz Jos A oculist	Polk-Clement Directory Co. Inc.,
	Higgs Hoard H Phys	Polk-Clement Directory Co. Inc.,
	Schutz Optical Co opticians	Polk-Clement Directory Co. Inc.,
	Santmire Harold C dentist	Polk-Clement Directory Co. Inc.,
1940	Schutz Jos A oculist	Polk-Clement Directory Co. Inc.,
	Higgs Howard H phys	Polk-Clement Directory Co. Inc.,
	Schutz Optical Co opticians	Polk-Clement Directory Co. Inc.,
	Hernmann Louis L	Polk-Clement Directory Co. Inc.,
1935	Schutz Jos A oculist	Polk-Clement Directory Co. Inc.
	Schutz Optical Co opticians	Polk-Clement Directory Co. Inc.
	Chambers Paul A	Polk-Clement Directory Co. Inc.
1930	628 Woitow vicz Mart h a restr	Polk-Clement Directory Co. Inc.,
1925	Mc Angus A patrolmn h	Polk-Clement Directory Co., Publishers
	Reidel John flremn h	Polk-Clement Directory Co., Publishers

### 1630 GENESEE ST

<u>Year</u>	<u>Uses</u>	<u>Source</u>
1980	Vacant	R. L. Polk Co., Publishers
1975	Vacant	R. L. Polk Co.
1970	JIMS BARBER SHOP	R.L. Polk Company, Inc., Publishers
1964	Jims Barber Shop	R. L. Polk Co., Inc., Publishers
1960	Miserantino Jas F barber	Polk-Clement Directory Co. Inc.,
1955	Miserantino Jas F barber	Polk-Clement Directory Co. Inc.,
1950	Miserantino Jas F barber	Polk-Clement Directory Co. Inc.,



## FINDINGS

<u>Year</u>	<u>Uses</u>	<u>Source</u>
1946	Miserantino Jas V barber	Polk-Clement Directory Co. Inc.,
1940	Miserantino Jas V barber	Polk-Clement Directory Co. Inc.,
1935	Miserantino Jas barber	Polk-Clement Directory Co. Inc.

### 1631 GENESEE ST

<u>Year</u>	<u>Uses</u>	<u>Source</u>
1992	Vacant 2 Hses	R. L. Polk Co., Publishers
1985	Wings Sami	R. L. Polk Co., Publishers
1980	Golden Chick Inc take out restr	R. L. Polk Co., Publishers
1975	Golden Chick Inc take out restr	R. L. Polk Co.
1970	GOLDEN CHICK FRIED CHICKEN TAKE OUT RESTR	R.L. Polk Company, Inc., Publishers
1964	Vacant	R. L. Polk Co., Inc., Publishers
1960	Kessler Adam J gasoline sta	Polk-Clement Directory Co. Inc.,
1955	Kessler Adam J gasoline sta	Polk-Clement Directory Co. Inc.,
1950	Kessler Adam J filling sta	Polk-Clement Directory Co. Inc.,
1946	Kessler Adam J filling sta	Polk-Clement Directory Co. Inc.,
1940	Kessler Adam J filling sta	Polk-Clement Directory Co. Inc.,
1935	Socony Vacuum Oil Co filling sta	Polk-Clement Directory Co. Inc.
1930	1631 37 Vacant	Polk-Clement Directory Co. Inc.,

### Genesee St

#### 1632 Genesee St

<u>Year</u>	<u>Uses</u>	<u>Source</u>
2014	BRINSONS FAMILY DAY CARE	EDR Digital Archive
	BRINSONS FAMILY DAY CARE	EDR Digital Archive
2010	BRINSONS FAMILY DAY CARE	EDR Digital Archive
	BRINSONS FAMILY DAY CARE	EDR Digital Archive

### GENESEE ST

#### 1632 GENESEE ST

<u>Year</u>	<u>Uses</u>	<u>Source</u>
2008	Brinson Tricla K El A	Polk City Directories
2001	Brinson Tricia K	EQUIFAX Polk City Directory
1992	Vacant 2 Hses	R. L. Polk Co., Publishers
1985	Wicks Chocolate Shop	R. L. Polk Co., Publishers
	Amigone Amelia Mrs	R. L. Polk Co., Publishers
1980	Amigones Beauty Salon	R. L. Polk Co., Publishers

## FINDINGS

<u>Year</u>	<u>Uses</u>	<u>Source</u>
1980	Amigone Millie	R. L. Polk Co., Publishers
	Wicks Chocolate Shop	R. L. Polk Co., Publishers
	Wick Mildred B Mrs	R. L. Polk Co., Publishers
1975	Amigones Beauty Salon	R. L. Polk Co.
	Amigone Millie	R. L. Polk Co.
	Wicks Chocolate Shop	R. L. Polk Co.
	Wick Mildred B Mrs	R. L. Polk Co.
1970	AMIGONES BEAUTY SALON	R.L. Polk Company, Inc., Publishers
	AMIGONE MILLIE	R.L. Polk Company, Inc., Publishers
	WICKS CHOCOLATE SHOP	R.L. Polk Company, Inc., Publishers
	WICK THOS	R.L. Polk Company, Inc., Publishers
1964	Wicks Chocolate Shop	R. L. Polk Co., Inc., Publishers
	Wick Thos	R. L. Polk Co., Inc., Publishers
1960	Wick Mildred B Mrs	Polk-Clement Directory Co. Inc.,
	Wicks Chocolate Shoppe	Polk-Clement Directory Co. Inc.,
1955	Wicks Chocolate Shoppe	Polk-Clement Directory Co. Inc.,
	Wick Mildred B Mrs	Polk-Clement Directory Co. Inc.,
1950	Wick Frank confr	Polk-Clement Directory Co. Inc.,
1946	Wick Mildred Mrs confr	Polk-Clement Directory Co. Inc.,
	Wick Frank	Polk-Clement Directory Co. Inc.,
1940	Wick Mildred Mrs confr	Polk-Clement Directory Co. Inc.,
	Wick Frank	Polk-Clement Directory Co. Inc.,
1935	Wick Frank confr	Polk-Clement Directory Co. Inc.
	Hoerbelt Gertrude Mrs	Polk-Clement Directory Co. Inc.
1930	Hoerbelt Anthony v gre	Polk-Clement Directory Co. Inc.,
	Ferguson Frank Al	Polk-Clement Directory Co. Inc.,
1925	Geo A elk r	Polk-Clement Directory Co., Publishers
	Brookman Lawrence W contr bldg	Polk-Clement Directory Co., Publishers
	Hoerbelt Anthony B gro	Polk-Clement Directory Co., Publishers
	Hoerbelt Anthony B jr lab r	Polk-Clement Directory Co., Publishers
	Hoerbelt Bernard J reprmn r	Polk-Clement Directory Co., Publishers
	Hoerbelt Gerard A elk r	Polk-Clement Directory Co., Publishers
	Hoerbelt Jos B chauf r	Polk-Clement Directory Co., Publishers
	Hoerbelt Robt H printer	Polk-Clement Directory Co., Publishers
	Hoerbelt Wm F pntr r	Polk-Clement Directory Co., Publishers
	MURPHYFlorence Geo clk Oberle & Brunner r	Polk-Clement Directory Co., Publishers

## FINDINGS

### 1633 GENESEE ST

<u>Year</u>	<u>Uses</u>	<u>Source</u>
1975	Window Shop The curtains	R. L. Polk Co.
	Hrebik Joseph	R. L. Polk Co.
	draperies	R. L. Polk Co.

### 1635 GENESEE ST

<u>Year</u>	<u>Uses</u>	<u>Source</u>
2008	ROYAL FOOD MART grocers retail	Polk City Directories
	Ayash Ahmed M	Polk City Directories

### 1636 GENESEE ST

<u>Year</u>	<u>Uses</u>	<u>Source</u>
1925	Dollinger Anthony eng Geo C Diehl C S Inc r	Polk-Clement Directory Co., Publishers

### 1637 GENESEE ST

<u>Year</u>	<u>Uses</u>	<u>Source</u>
1960	Kessler Adam J gasoline sta	Polk-Clement Directory Co. Inc.,
1955	Kessler Adam J gasoline sta	Polk-Clement Directory Co. Inc.,
1950	Kessler Adam J filling sta	Polk-Clement Directory Co. Inc.,
1946	Kessler Adam J filling sta	Polk-Clement Directory Co. Inc.,
1940	Kessler Adam J filling sta	Polk-Clement Directory Co. Inc.,
1935	Socony Vacuum Oil Co filling sta	Polk-Clement Directory Co. Inc.
1930	1631 37 Vacant	Polk-Clement Directory Co. Inc.,
1925	Woelfel Arnold G h	Polk-Clement Directory Co., Publishers

### 1639 GENESEE ST

<u>Year</u>	<u>Uses</u>	<u>Source</u>
2008	No Current Listing	Polk City Directories

### 1640 GENESEE ST

<u>Year</u>	<u>Uses</u>	<u>Source</u>
1985	Vacant 2 Family	R. L. Polk Co., Publishers
1980	Bernices Lounge tavern	R. L. Polk Co., Publishers
	Banks Bernice	R. L. Polk Co., Publishers
	Vacant	R. L. Polk Co., Publishers
1975	Frenchys Best Way Inn tavern	R. L. Polk Co.
	Pinkert Beatrice Mrs	R. L. Polk Co.
	Palacki Stanley	R. L. Polk Co.
1970	BEST WAY INN TAVERN	R.L. Polk Company, Inc., Publishers

## FINDINGS

<u>Year</u>	<u>Uses</u>	<u>Source</u>
1970	PINKERT BEATRICE MRS	R.L. Polk Company, Inc., Publishers
1964	Hat & Cane Grill	R. L. Polk Co., Inc., Publishers
	Langfelder Otto G	R. L. Polk Co., Inc., Publishers
	Carter Shan G	R. L. Polk Co., Inc., Publishers
1960	Langfelder Otto G	Polk-Clement Directory Co. Inc.,
	Hat & Cane Grill	Polk-Clement Directory Co. Inc.,
	Rettig Ann c Mrs	Polk-Clement Directory Co. Inc.,
	Heger June Mrs	Polk-Clement Directory Co. Inc.,
1955	Langfelder Otto G	Polk-Clement Directory Co. Inc.,
	Kinecki Jos C restr	Polk-Clement Directory Co. Inc.,
1950	Langfelder Otto G	Polk-Clement Directory Co. Inc.,
1946	Maley Herman	Polk-Clement Directory Co. Inc.,
	Langfelder Otto G	Polk-Clement Directory Co. Inc.,
	Franzek Anthony restr	Polk-Clement Directory Co. Inc.,
1940	Mayle Herman restr	Polk-Clement Directory Co. Inc.,
	Hunter Emma Mrs	Polk-Clement Directory Co. Inc.,
1935	Unverzart John W restr	Polk-Clement Directory Co. Inc.
	Frantz Elsie Mrs beauty shop	Polk-Clement Directory Co. Inc.
	Oliver Chas	Polk-Clement Directory Co. Inc.
1930	Hahn Herbert soft drinks	Polk-Clement Directory Co. Inc.,
	Meier John D	Polk-Clement Directory Co. Inc.,

### 1644 GENESEE ST

<u>Year</u>	<u>Uses</u>	<u>Source</u>
1985	Vacant	R. L. Polk Co., Publishers
1980	Bailey	R. L. Polk Co., Publishers
	Davis R	R. L. Polk Co., Publishers
	Vacant	R. L. Polk Co., Publishers
1975	Mr Josephs Haven Of Beauty	R. L. Polk Co.
	Upchurch Joseph	R. L. Polk Co.
	Ackerman Ella M Mrs	R. L. Polk Co.
	Buzalaki Frank E	R. L. Polk Co.
	Vacant	R. L. Polk Co.
1970	ANTONIOS BEAUTY SALON	R.L. Polk Company, Inc., Publishers
	KNOP JESSIE MRS	R.L. Polk Company, Inc., Publishers
	ACKERMAN ELLA M MRS	R.L. Polk Company, Inc., Publishers
	REINHARDT ALF	R.L. Polk Company, Inc., Publishers
	SCHMITT DOROTHY R	R.L. Polk Company, Inc., Publishers
1964	Antonios Beauty Salon	R. L. Polk Co., Inc., Publishers

## FINDINGS

<u>Year</u>	<u>Uses</u>	<u>Source</u>
1964	Mancuso Louis	R. L. Polk Co., Inc., Publishers
	Burt Rita M	R. L. Polk Co., Inc., Publishers
	Collison Sadie S Mrs	R. L. Polk Co., Inc., Publishers
	Schmitt Dorothy R	R. L. Polk Co., Inc., Publishers
1960	Balbierz Jos A barber	Polk-Clement Directory Co. Inc.,
	Trykouski Norman	Polk-Clement Directory Co. Inc.,
	Kuzma Aloysius contrs	Polk-Clement Directory Co. Inc.,
	Winkowski Raymond J	Polk-Clement Directory Co. Inc.,
1955	Forster Erwin J	Polk-Clement Directory Co. Inc.,
	Kuzma Aloysius	Polk-Clement Directory Co. Inc.,
	Winkowski Raymond J	Polk-Clement Directory Co. Inc.,
	Russell Jas	Polk-Clement Directory Co. Inc.,
	Balbierz Jos A barber	Polk-Clement Directory Co. Inc.,
1950	Kuzma Aloysius	Polk-Clement Directory Co. Inc.,
	Christ Clarence	Polk-Clement Directory Co. Inc.,
	Luss Irving	Polk-Clement Directory Co. Inc.,
	Geil Geo	Polk-Clement Directory Co. Inc.,
1946	Auracher Anna Mrs	Polk-Clement Directory Co. Inc.,
	Pfister Anna confr	Polk-Clement Directory Co. Inc.,
	Stocking Clifford A	Polk-Clement Directory Co. Inc.,
1940	Chambos Peter D confr	Polk-Clement Directory Co. Inc.,
	East Side Labor Lyceum	Polk-Clement Directory Co. Inc.,
1935	Chambos Peter D confr	Polk-Clement Directory Co. Inc.
	East Side Labor Lyceum	Polk-Clement Directory Co. Inc.
	Red Jacket Post 3068 VFW	Polk-Clement Directory Co. Inc.
1930	Chambos Peter confr	Polk-Clement Directory Co. Inc.,
	Church of the Living God	Polk-Clement Directory Co. Inc.,
	East Side Labor Lyceum	Polk-Clement Directory Co. Inc.,
1925	Chambos Peter confr	Polk-Clement Directory Co., Publishers

### 1645 GENESEE ST

<u>Year</u>	<u>Uses</u>	<u>Source</u>
1964	Jerge Sla Co Inc autos	R. L. Polk Co., Inc., Publishers
1960	Jerge Sls Co Inc autos	Polk-Clement Directory Co. Inc.,
1955	Jerge Sls Co Inc autos	Polk-Clement Directory Co. Inc.,
1950	Jerge Sales Co Inc autos	Polk-Clement Directory Co. Inc.,
1946	Jerge Sales Co Inc autos	Polk-Clement Directory Co. Inc.,
1940	Jerge Sales Co Inc autos	Polk-Clement Directory Co. Inc.,
1935	Jerge Motor Co autos	Polk-Clement Directory Co. Inc.



## FINDINGS

### 1646 GENESEE ST

<u>Year</u>	<u>Uses</u>	<u>Source</u>
2008	salons	Polk City Directories
	SISCILYS BEAUTY SALON beauty	Polk City Directories
	restaurants	Polk City Directories
	IKE & B GS BARBEQUE RSTRNT	Polk City Directories
1985	R & S Meat Market	R. L. Polk Co., Publishers
1980	R & S Meat Market	R. L. Polk Co., Publishers
1975	R & S Meat Market	R. L. Polk Co.
1970	R & S MEAT MARKET	R.L. Polk Company, Inc., Publishers
1964	R & S Meat Mkt	R. L. Polk Co., Inc., Publishers
1960	R & S Meat Mkt	Polk-Clement Directory Co. Inc.,
1955	Wessel Alf F meats	Polk-Clement Directory Co. Inc.,
1950	Wessel Alf F meats	Polk-Clement Directory Co. Inc.,
1946	Marshall Adolf G meats	Polk-Clement Directory Co. Inc.,
1940	Marschall Adolf G meats	Polk-Clement Directory Co. Inc.,
1935	Jerge Sales Co elec appliances	Polk-Clement Directory Co. Inc.
1930	Dunlo D Tire & Rubber Cor D	Polk-Clement Directory Co. Inc.,

### 1647 GENESEE ST

<u>Year</u>	<u>Uses</u>	<u>Source</u>
1992	Golebiewski W G Inc whol notions	R. L. Polk Co., Publishers
1985	Golebiewski W G Inc whol notions	R. L. Polk Co., Publishers
1980	Golebiewski W G Inc whol notions	R. L. Polk Co., Publishers
1975	Golebiewski W G Inc whol notions	R. L. Polk Co.
1970	GOLEBIEWSKI THADOEUS WHOL NOTIONS	R.L. Polk Company, Inc., Publishers
1960	Jerge SIs Co Inc autos	Polk-Clement Directory Co. Inc.,
1930	147 61 Jerge Motor Co autos	Polk-Clement Directory Co. Inc.,
1925	Jos J loans	Polk-Clement Directory Co., Publishers
	Motor Corp Jacob J and Edw C Jerge autos	Polk-Clement Directory Co., Publishers

### 1648 GENESEE ST

<u>Year</u>	<u>Uses</u>	<u>Source</u>
1964	R & S Meat Mkt	R. L. Polk Co., Inc., Publishers
1960	Vacant	Polk-Clement Directory Co. Inc.,
1955	Ayers Radio Shop	Polk-Clement Directory Co. Inc.,
1950	Balbierz Jos A barber	Polk-Clement Directory Co. Inc.,
1946	Balbierz Jos A barber	Polk-Clement Directory Co. Inc.,
1940	Pankow Wm jr plmbr	Polk-Clement Directory Co. Inc.,

## FINDINGS

### 465 KOONS ST

<u>Year</u>	<u>Uses</u>	<u>Source</u>
1925	Koester Winifred E elk Canadian Natl Rys r	Polk-Clement Directory Co., Publishers

### 471 KOONS ST

<u>Year</u>	<u>Uses</u>	<u>Source</u>
1925	n Mildred F sten S B Pfeifier r	Polk-Clement Directory Co., Publishers
	RUTH Mildred E sten Charles & Lynch r	Polk-Clement Directory Co., Publishers

### 475 KOONS ST

<u>Year</u>	<u>Uses</u>	<u>Source</u>
1925	Bernard Denny Adams Co h	Polk-Clement Directory Co., Publishers
	Adams Agnes Allen millwright h	Polk-Clement Directory Co., Publishers

## LANSDALE PL

### 1 LANSDALE PL

<u>Year</u>	<u>Uses</u>	<u>Source</u>
1930	3 Slowirski Vincent	Polk-Clement Directory Co. Inc.,
	Hildebrandt C Alberta	Polk-Clement Directory Co. Inc.,

### 11 LANSDALE PL

<u>Year</u>	<u>Uses</u>	<u>Source</u>
1992	Vacant	R. L. Polk Co., Publishers
	Vacant	R. L. Polk Co., Publishers
1985	Bailey Carol A	R. L. Polk Co., Publishers
	No Return	R. L. Polk Co., Publishers
1980	Vacant	R. L. Polk Co., Publishers
1975	Knaier Emerson C	R. L. Polk Co.
1970	DARLING GLORIA A MRS	R.L. Polk Company, Inc., Publishers
	RONALD CHARLOTTE G MRS	R.L. Polk Company, Inc., Publishers
1964	Ronald Charlotte G Mrs	R. L. Polk Co., Inc., Publishers
	Darling Chas A	R. L. Polk Co., Inc., Publishers
1960	Ronald Charlotte G Mrs	Polk-Clement Directory Co. Inc.,
	Darling Chas A	Polk-Clement Directory Co. Inc.,
1955	Constitutional International Spiritualist Chapel	Polk-Clement Directory Co. Inc.,
	Ronald Bernard C Rev	Polk-Clement Directory Co. Inc.,
1950	Ronald Bernard C	Polk-Clement Directory Co. Inc.,
1946	Ronald Bernard C	Polk-Clement Directory Co. Inc.,

## FINDINGS

<u>Year</u>	<u>Uses</u>	<u>Source</u>
1946	Schmitt Riehd B	Polk-Clement Directory Co. Inc.,
1940	Eimer Nellie Mrs	Polk-Clement Directory Co. Inc.,
1935	Eimer Nellie Mrs	Polk-Clement Directory Co. Inc.
	Exford Harold L	Polk-Clement Directory Co. Inc.
1930	Fish Fred C	Polk-Clement Directory Co. Inc.,
	Tobolski Bernard	Polk-Clement Directory Co. Inc.,

### 13 LANSDALE PL

<u>Year</u>	<u>Uses</u>	<u>Source</u>
2001	Champion Brunson S A	EQUIFAX Polk City Directory
1998	Championbrunson S A	The Polk Company,City Directory Division
1992	Champion Shirley A	R. L. Polk Co., Publishers
	Vacant	R. L. Polk Co., Publishers
1985	Champion Shirley A	R. L. Polk Co., Publishers
1980	Boiden Kathryn	R. L. Polk Co., Publishers
	Smith Michl	R. L. Polk Co., Publishers
1975	Maziarz Rosemary	R. L. Polk Co.
	Vacant	R. L. Polk Co.
1970	YOUNG GEO A	R.L. Polk Company, Inc., Publishers
	BALTES WAREN	R.L. Polk Company, Inc., Publishers
1964	Young Geo A	R. L. Polk Co., Inc., Publishers
1960	Stolarski John	Polk-Clement Directory Co. Inc.,
	Maciejewski Leonard S	Polk-Clement Directory Co. Inc.,
1955	Fritz Leonard	Polk-Clement Directory Co. Inc.,
	Maciejewski Leonard	Polk-Clement Directory Co. Inc.,
1950	Fritz Leonard	Polk-Clement Directory Co. Inc.,
	Federowicz Edwin	Polk-Clement Directory Co. Inc.,
1946	Kraus John B	Polk-Clement Directory Co. Inc.,
	Franzek Anthony E	Polk-Clement Directory Co. Inc.,
1940	Krueter Jacob C	Polk-Clement Directory Co. Inc.,
	Slowinski Vincent	Polk-Clement Directory Co. Inc.,
1935	Slowinski Vincent	Polk-Clement Directory Co. Inc.
	Kreuter Jacob C	Polk-Clement Directory Co. Inc.
1925	Mc Edw metalwkr h	Polk-Clement Directory Co., Publishers
	SCHWARTZ Howard r	Polk-Clement Directory Co., Publishers
	SCHWARTZ John mach h	Polk-Clement Directory Co., Publishers

## FINDINGS

### 19 LANSDALE PL

<u>Year</u>	<u>Uses</u>	<u>Source</u>
2008	D Lester Selena	Polk City Directories
	Washington Charles E O E A	Polk City Directories
2001	Huff Nicole	EQUIFAX Polk City Directory
	Huff Griel J Jr	EQUIFAX Polk City Directory
	Washington Charles	EQUIFAX Polk City Directory
1992	Hatchett John	R. L. Polk Co., Publishers
	Vacant	R. L. Polk Co., Publishers
1985	Roberts Lisa A	R. L. Polk Co., Publishers
	Coleman Lonnie	R. L. Polk Co., Publishers
	Kooner Ronald	R. L. Polk Co., Publishers
1980	Thomas Geo	R. L. Polk Co., Publishers
	Nailor Bruce	R. L. Polk Co., Publishers
1975	Murawski Clara A Mrs	R. L. Polk Co.
	Imbierowski Eug	R. L. Polk Co.
1970	MURAWSKI GEO C	R.L. Polk Company, Inc., Publishers
	IMBIEROWSKI EUG	R.L. Polk Company, Inc., Publishers
1964	Murawski Geo C	R. L. Polk Co., Inc., Publishers
	Imbierowski Eug	R. L. Polk Co., Inc., Publishers
1960	Murawski Geo C	Polk-Clement Directory Co. Inc.,
	Imbierowski Eug	Polk-Clement Directory Co. Inc.,
1955	Murawski Geo	Polk-Clement Directory Co. Inc.,
	Partell Howard N	Polk-Clement Directory Co. Inc.,
1950	Stachowiak Fred E	Polk-Clement Directory Co. Inc.,
	Murawski Geo	Polk-Clement Directory Co. Inc.,
1946	Malinowski Anthony	Polk-Clement Directory Co. Inc.,
1940	Czapski Vincent J	Polk-Clement Directory Co. Inc.,
	Idem Arth M	Polk-Clement Directory Co. Inc.,
1935	Weisser Jos J	Polk-Clement Directory Co. Inc.
	MacQuire Jos C	Polk-Clement Directory Co. Inc.
1930	Gray Thos J	Polk-Clement Directory Co. Inc.,
	Schieder Ohas J	Polk-Clement Directory Co. Inc.,
1925	SCHWAB Herbert J chauf h	Polk-Clement Directory Co., Publishers
	John carp r	Polk-Clement Directory Co., Publishers
	BRAUN Martin miller r	Polk-Clement Directory Co., Publishers
	Pausch Anthony miller h	Polk-Clement Directory Co., Publishers

## FINDINGS

### 21 LANSDALE PL

<u>Year</u>	<u>Uses</u>	<u>Source</u>
1925	Richd chauf	Polk-Clement Directory Co., Publishers

### Lansdale PI

### 23 Lansdale PI

<u>Year</u>	<u>Uses</u>	<u>Source</u>
2014	JACKSONS WONDERLAND DAY CARE	EDR Digital Archive
	JACKSONS WONDERLAND DAY CARE	EDR Digital Archive
2010	JACKSONS WONDERLAND DAY CARE	EDR Digital Archive
	JACKSONS WONDERLAND DAY CARE	EDR Digital Archive

### LANSDALE PL

### 23 LANSDALE PL

<u>Year</u>	<u>Uses</u>	<u>Source</u>
2008	25 No Current Listing 2 Hses	Polk City Directories
2001	Bagwell Lamedh F	EQUIFAX Polk City Directory
1998	Bagwell J	The Polk Company,City Directory Division
1992	Bagwell Jackie	R. L. Polk Co., Publishers
	Jackson Thos	R. L. Polk Co., Publishers
1985	Beard John	R. L. Polk Co., Publishers
	Jackson Thos	R. L. Polk Co., Publishers
1980	Jackson Thos	R. L. Polk Co., Publishers
	Burt Pauline	R. L. Polk Co., Publishers
1975	Murray Lucille	R. L. Polk Co.
	Banks Sophie Mrs	R. L. Polk Co.
1970	BANKS RICHD J	R.L. Polk Company, Inc., Publishers
1964	Bell Donald M	R. L. Polk Co., Inc., Publishers
	Banks Richd J	R. L. Polk Co., Inc., Publishers
1960	Rorarius Harry E	Polk-Clement Directory Co. Inc.,
	Banks Richd J	Polk-Clement Directory Co. Inc.,
1955	Rorarius Harry E	Polk-Clement Directory Co. Inc.,
	Banks Richd J	Polk-Clement Directory Co. Inc.,
1950	Banks Richd J	Polk-Clement Directory Co. Inc.,
	Rorarius Harry E	Polk-Clement Directory Co. Inc.,
1946	Banks Richd J	Polk-Clement Directory Co. Inc.,
	Rorarius Edwin W	Polk-Clement Directory Co. Inc.,
1940	Rorarius Edwin W	Polk-Clement Directory Co. Inc.,



**Appendix K**

**Site Visit Photo Log**



1. Basement – northeast corner



2. Basement – northwest corner



3. Six drums – basement northwest corner



4. Piping and cardboard drums in basement northwest corner





5. View of northern end of basement.



6. Center northern basement – coated tank



7. Room near center of basement labeled "poison – keep out" with various containers, nine drums and stained floor



8. View of drums and floor staining in basement room labeled "poison- keep out"





9. View of various containers in basement room labeled "poison-keep out"



10. Basement equipment-electrical corridor



11. Basement side room



12. Various motors-equipment in basement utility trough





13. Basement motor room; floor staining



14. Old drum in basement



15. Cardboard drum in basement room



16. View of southern end of basement





17. Old machinery, two drums and miscellaneous equipment in basement



18. Southeast area of basement



19. Two 55-gallon drums in basement stairwell



20. View from roof looking south






21. View from roof facing east



22. View from roof facing north



23. Elevator motor room



24. Fourth floor south end





25. Fourth floor north end



26. View of stack and former boiler room



27. Third floor from south end facing north



28. Third floor from north end facing south





29. Second Floor south end facing north



30. Old machines on second floor



31. Old sewing machines – second floor



32. Second floor





33. First floor- tools, air compressor, tire equipment



34. Garage area



35. Old boiler room full of tires



36. Exterior of garage area – cube container full of oil





37. Drums stored in area off the garage on the south side of property along Lansdale



38. Two cubic containers with with oily substance in area off garage



39. Additional drums in area off garage



40. Piping exiting garage area





41. Southeast side of property entrance off Lansdale Street



42. Shipping containers southeast side of property



43. Leaking 55-gallon drums east side along fence



44. View of tire pile east side of property





45. View of outside yard area facing north



46. View of shipping containers full of tires on east side



47. Old 55-gallon drum full of what appears to be bricks in middle of yard just north of garage/former boiler house



48. Tires and vehicles in yard just north of former boiler house





49. Mid-east portion of yard area facing south



50. View of drums and tire pile eastern portion of yard – about thirty-eight 55-gallon drums



51. View of racks to store tires and of large tank on the adjacent eastern property along the fence line – northeast end of yard



52. Shipping containers northeast end of yard. Could not access





53. Northeast corner of property/yard



54. View of property from northeast corner facing southwest



55. Tire storage in garage



56. View of property from adjacent southeast property facing northwest across Lansdale Street



## **Appendix L**

### **Vapor Encroachment Screen**

**19 Doat & 9 Lansdale**

19 Doat Stree & 9 Lansdale Place  
Buffalo, NY 14211

Inquiry Number: 5052089.2s

October 16, 2017

## EDR Vapor Encroachment Screen

Prepared using EDR's Vapor Encroachment Worksheet

## TABLE OF CONTENTS

<u>SECTION</u>	<u>PAGE</u>
Executive Summary .....	ES1
Primary Map .....	2
Secondary Map .....	3
Map Findings .....	4
Record Sources and Currency .....	GR-1

***Thank you for your business.***  
Please contact EDR at 1-800-352-0050  
with any questions or comments.

### Disclaimer - Copyright and Trademark Notice

The EDR Vapor Encroachment Worksheet enables EDR's customers to make certain online modifications that effects maps, text and calculations contained in this Report. As a result, maps, text and calculations contained in this Report may have been so modified. EDR has not taken any action to verify any such modifications, and this report and the findings set forth herein must be read in light of this fact. Environmental Data Resources shall not be responsible for any customer's decision to include or not include in any final report any records determined to be within the relevant minimum search distances.

This report contains information obtained from a variety of public and other sources reasonably available to Environmental Data Resources, Inc. It cannot be concluded from this Report that coverage information for the target and surrounding properties does not exist from other sources. **NO WARRANTY EXPRESSED OR IMPLIED, IS MADE WHATSOEVER IN CONNECTION WITH THIS REPORT. ENVIRONMENTAL DATA RESOURCES, INC. SPECIFICALLY DISCLAIMS THE MAKING OF ANY SUCH WARRANTIES, INCLUDING WITHOUT LIMITATION, MERCHANTABILITY OR FITNESS FOR A PARTICULAR USE OR PURPOSE. ALL RISK IS ASSUMED BY THE USER. IN NO EVENT SHALL ENVIRONMENTAL DATA RESOURCES, INC. BE LIABLE TO ANYONE, WHETHER ARISING OUT OF ERRORS OR OMISSIONS, NEGLIGENCE, ACCIDENT OR ANY OTHER CAUSE, FOR ANY LOSS OR DAMAGE, INCLUDING, WITHOUT LIMITATION, SPECIAL, INCIDENTAL, CONSEQUENTIAL, OR EXEMPLARY DAMAGES. ANY LIABILITY ON THE PART OF ENVIRONMENTAL DATA RESOURCES, INC. IS STRICTLY LIMITED TO A REFUND OF THE AMOUNT PAID FOR THIS REPORT.**

Purchaser accepts this report "AS IS". Any analyses, estimates, ratings, or risk codes provided in this report are provided for illustrative purposes only, and are not intended to provide, nor should they be interpreted as providing any facts regarding, or prediction or forecast of, any environmental risk for any property. Only a Phase I Environmental Site Assessment performed by an environmental professional can produce information regarding the environmental risk for any property. Additionally, the information provided in this Report is not to be construed as legal advice.

Copyright 2017 by Environmental Data Resources, Inc. All rights reserved. Reproduction in any media or format, in whole or in part, of any report or map of Environmental Data Resources, Inc., or its affiliates, is prohibited without prior written permission.

EDR and its logos (including Sanborn and Sanborn Map) are trademarks of Environmental Data Resources, Inc. or its affiliates. All other trademarks used herein are the property of their respective owners.

## EXECUTIVE SUMMARY

A search of available environmental records was conducted by EDR. The report was designed to assist parties seeking to meet the search requirements of the ASTM Standard Practice for Assessment of Vapor Encroachment into Structures on Property Involved in Real Estate Transactions (E 2600).

<b>STANDARD ENVIRONMENTAL RECORDS</b>	<b>Default Area of Concern (Miles)*</b>	<b>property</b>	<b>1/10</b>	<b>&gt; 1/10</b>
Federal NPL site list	1.0	0	0	0
Federal Delisted NPL site list	1.0	0	0	0
Federal CERCLIS list	0.5	0	0	0
Federal CERCLIS NFRAP site list	0.5	0	0	0
Federal RCRA CORRACTS facilities list	1.0	0	0	0
Federal RCRA non-CORRACTS TSD facilities list	0.5	0	0	0
Federal RCRA generators list	0.25	0	0	0
Federal institutional controls / engineering controls registries	0.5	0	0	0
Federal ERNS list	property	0	-	-
State- and tribal - equivalent NPL	not searched	-	-	-
State- and tribal - equivalent CERCLIS	1.0	0	0	0
State and tribal landfill and/or solid waste disposal site lists	0.5	0	0	0
State and tribal leaking storage tank lists	0.5	0	0	0
State and tribal registered storage tank lists	0.5	1	0	2
State and tribal institutional control / engineering control registries	0.5	0	0	0
State and tribal voluntary cleanup sites	0.5	0	0	0
State and tribal Brownfields sites	0.5	0	0	0

### ADDITIONAL ENVIRONMENTAL RECORDS

Local Brownfield lists	0.5	0	0	0
Local Lists of Landfill / Solid Waste Disposal Sites	0.5	0	0	0
Local Lists of Hazardous waste / Contaminated Sites	1.0	0	0	0
Local Lists of Registered Storage Tanks	0.25	0	0	0
Local Land Records	property	0	-	-
Records of Emergency Release Reports	0.125	0	0	0
Other Ascertainable Records	1.0	2	0	4
EDR Exclusive Records	1.0	1	8	21
Exclusive Recovered Govt. Archives	property	0	-	-

\*The Default Area of Concern may be adjusted by the environmental professional using experience and professional judgement. Each category may include several databases, and each database may have a different distance. A list of individual databases is provided at the back of this report.

# EXECUTIVE SUMMARY

## TARGET PROPERTY INFORMATION

### ADDRESS

19 DOAT & 9 LANSDALE  
19 DOAT STREE & 9 LANSDALE PLACE  
BUFFALO, NY 14211

### COORDINATES

Latitude (North): 42.909042 - 42° 54' 32.55249"  
Longitude (West): 78.819642 - 78° 49' 10.708008"  
Elevation: 647 ft. above sea level

## SEARCH RESULTS

Unmappable (orphan) sites are not considered in the foregoing analysis.

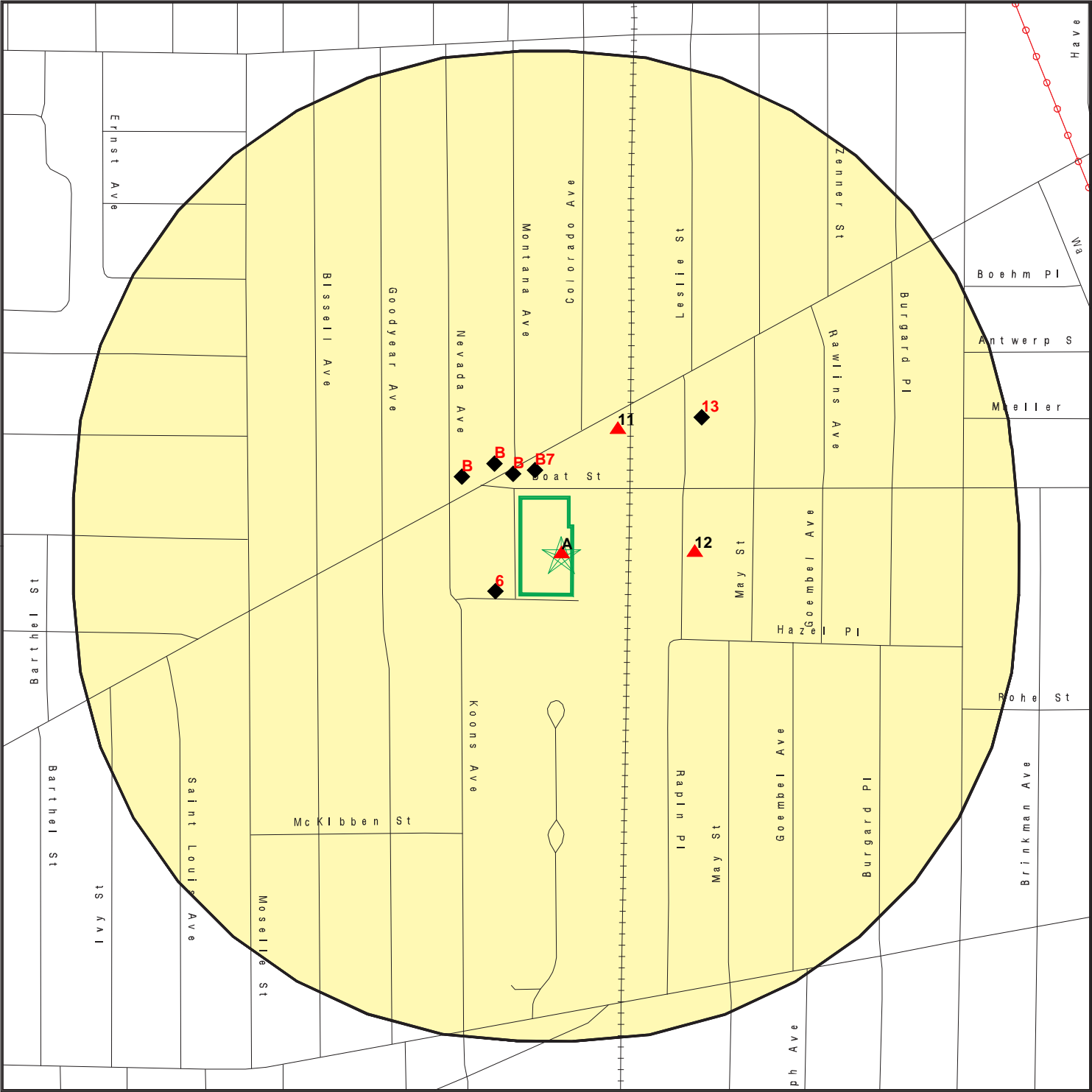
<u>Name</u>	<u>Address</u>	<u>Dist/Dir</u>	<u>Map ID</u>	<u>Page</u>
BUTTERWORTH DYEING & BLEACHING WORKS FREDK W BUTTERWORTH EDR Hist Cleaner	19 DOAT ST	Property	▲ A1	7
MOHAMED KHALIL FINDS	19 DOAT STREET	Property	▲ A2	7
ROYAL BEDDING CO INC UST	19 DOAT ST	Property	▲ A3	8
ROYAL BEDDING CO FINDS	19 DOAT ST	Property	▲ A4	11
KESSLER ADAM J FILLING STA EDR Hist Auto	1631 GENESEE ST	<1/10 NNW	◆ B5	11
BEACH ELLSWORTH CRAFTSMAN LAUNDRY H EDR Hist Cleaner	2 RUSTIC PL	<1/10 WSW	◆ 6	12
KESSLER ADAM J GASOLINE STA EDR Hist Auto	1637 GENESEE ST	<1/10 NNW	◆ B7	12
HELPEE SELFEE LAUNDRY EDR Hist Cleaner	1628 GENESEE ST	<1/10 NW	◆ B8	12
1610 GENESEE ST EDR Hist Cleaner	1610 GENESEE ST	<1/10 NW	◆ B9	13
GENESEE THEATRE BLDG EDR Hist Cleaner	1604 GENESEE ST	<1/10 NW	◆ B10	13
REPMAN KENNETH FILLING STA EDR Hist Auto	1671 GENESEE ST	<1/10 NNE	▲ 11	13














## EXECUTIVE SUMMARY

<u>Name</u>	<u>Address</u>	<u>Dist/Dir</u>	<u>Map ID</u>	<u>Page</u>
CARMODY MAURICE AUTO REPR EDR Hist Auto	173 RAPIN PL	<1/10 E	▲ 12	14
SCHAEFERS COLLISION SERV EDR Hist Auto	227 RAPIN PL	1/10 - 1/3 NE	◆ 13	14

PRIMARY MAP - 5052089.2S



-  Target Property
-  Sites at elevations higher than or equal to the target property
-  Sites at elevations lower than the target property
-  Manufactured Gas Plants
-  Sensitive Receptors
-  National Priority List Sites
-  Dept. Defense Sites

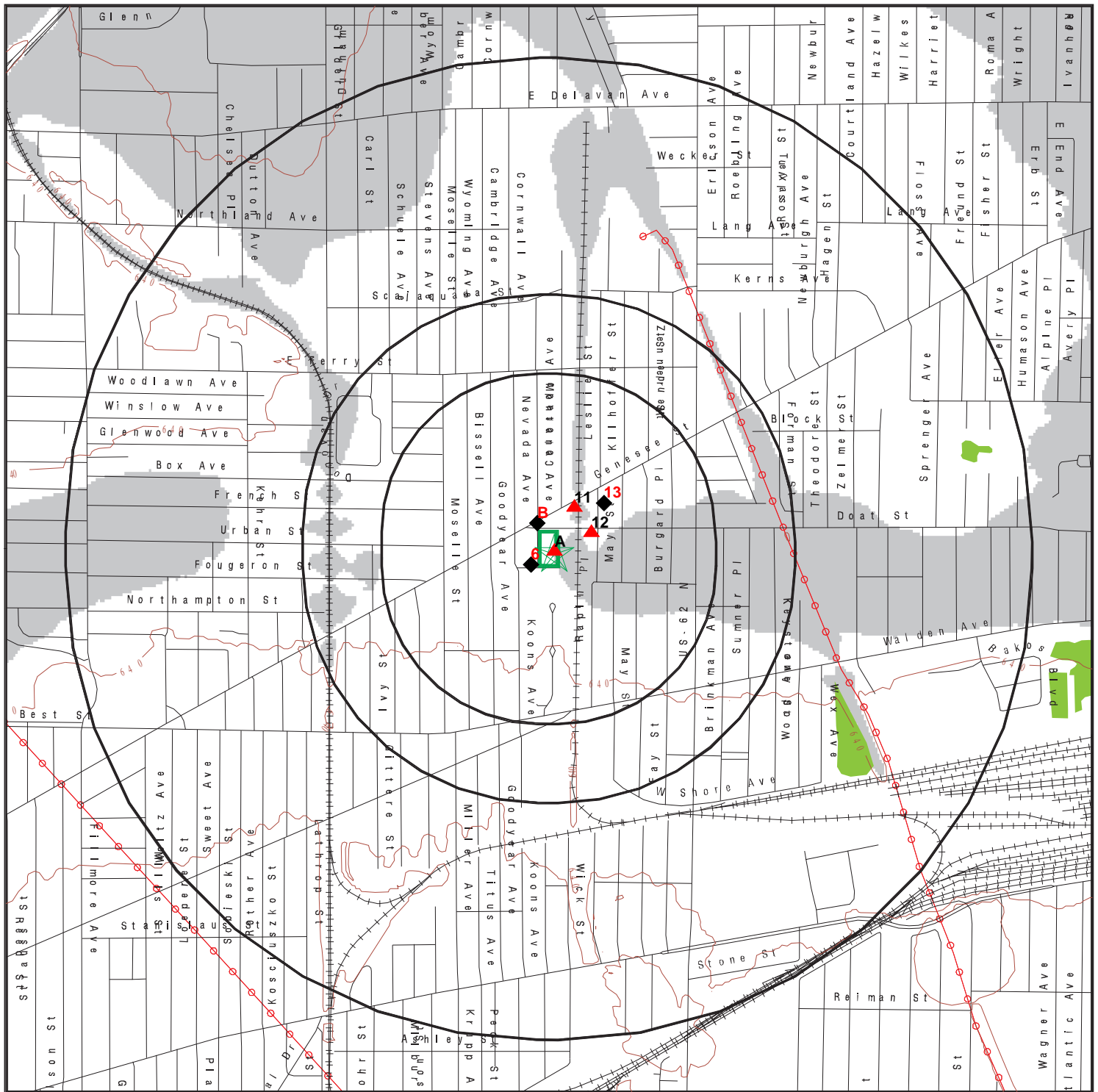
-  Indian Reservations BIA
-  Power transmission lines
-  100-year flood zone
-  500-year flood zone

This report includes Interactive Map Layers to display and/or hide map information. The legend includes only those icons for the default map view.

SITE NAME: 19 Doat & 9 Lansdale  
ADDRESS: 19 Doat Stree & 9 Lansdale Place  
Buffalo NY 14211  
LAT/LONG: 42.909042 / 78.819642

CLIENT: Panamerican Environmental, Inc  
CONTACT: Peter J. Gorton  
INQUIRY #: 5052089.2s  
DATE: September 18, 2017 3:20 pm

# SECONDARY MAP - 5052089.2S



Target Property

Sites at elevations higher than or equal to the target property

Sites at elevations lower than the target property

Manufactured Gas Plants

National Priority List Sites

Dept. Defense Sites

Indian Reservations BIA

Power transmission lines

100-year flood zone

500-year flood zone

National Wetland Inventory

State Wetlands

Upgradient Area

This report includes Interactive Map Layers to display and/or hide map information. The legend includes only those icons for the default map view.

SITE NAME: 19 Doat & 9 Lansdale  
ADDRESS: 19 Doat Stree & 9 Lansdale Place  
Buffalo NY 14211  
LAT/LONG: 42.909042 / 78.819642

CLIENT: Panamerican Environmental, Inc  
CONTACT: Peter J. Gorton  
INQUIRY #: 5052089.2s  
DATE: September 18, 2017 2:51 pm

# MAP FINDINGS

## LEGEND

FACILITY NAME FACILITY ADDRESS, CITY, ST, ZIP		EDR SITE ID NUMBER
◆ MAP ID#	Direction Distance Range (Distance feet / miles) Relative Elevation Feet Above Sea Level	ASTM 2600 Record Sources found in this report. Each database searched has been assigned to one or more categories. For detailed information about categorization, see the section of the report Records Searched and Currency.
<b>Worksheet:</b>  <b>Comments:</b> Comments may be added on the online Vapor Encroachment Worksheet.		

DATABASE ACRONYM: Applicable categories (A hoverbox with database description).

BUTTERWORTH DYEING & BLEACHING WORKS FREDK W BUTTERWORTH 19 DOAT ST, BUFFALO, NY,		1014536627
▲ A1	Target Property 647 ft. Above Sea Level	EDR Exclusive Records

### Worksheet:

Impact on Target Property: Undetermined

### EDR Hist Cleaner: EDR Exclusive Records

Year: 1925: Name: / Type: BUTTERWORTH DYEING & BLEACHING / DYERS AND CLEANERS

MOHAMED KHALIL 19 DOAT STREET, BUFFALO, NY, 14211		1023200091
▲ A2	Target Property 647 ft. Above Sea Level	Other Ascertainable Records

### Worksheet:

Impact on Target Property: Undetermined

### FINDS: Other Ascertainable Records

Registry ID: 110064693540

### Environmental Interest/Information System:



# MAP FINDINGS

## MOHAMED KHALIL, 19 DOAT STREET, BUFFALO, NY 14211 (Continued)

ICIS (Integrated Compliance Information System) is the Integrated Compliance Information System and provides a database that, when complete, will contain integrated Enforcement and Compliance information across most of EPA's programs. The vision for ICIS is to replace EPA's independent databases that contain Enforcement data with a single repository for that information. Currently, ICIS contains all Federal Administrative and Judicial enforcement actions. This information is maintained in ICIS by EPA in the Regional offices and it Headquarters. A future release of ICIS will replace the Permit Compliance System (PCS) which supports the NPDES and will integrate that information with Federal actions already in the system. ICIS also has the capability to track other activities occurring in the Region that support Compliance and Enforcement programs. These include; Incident Tracking, Compliance Assistance, and Compliance Monitoring.

The FINDS: database contains 0 additional records for this site. Please contact your EDR Account Executive for more information.

ROYAL BEDDING CO INC 19 DOAT ST, BUFFALO, NY, 14211			U003317130
▲ A3	Target Property	State and tribal registered storage tank lists	
	647 ft. Above Sea Level		

### Worksheet:

**Impact on Target Property:** VEC Exists

### UST: State and tribal registered storage tank lists

Id/Status: 9-385298 / Active  
 Program Type: PBS  
 Region: STATE  
 DEC Region: 9  
 Expiration Date: 07/20/2012  
 UTM X: 188159.18443  
 UTM Y: 4757868.74445  
 Site Type: Manufacturing (Other than Chemical)/Processing

### Affiliation Records:

Site Id: 53634  
 Affiliation Type: Facility Owner  
 Company Name: 19 DOAT ST. INC.  
 Contact Type: PRESIDENT  
 Contact Name: THOMAS COMER  
 Address1: 19 DOAT ST  
 Address2: Not Reported  
 City: BUFFALO  
 State: NY  
 Zip Code: 14211  
 Country Code: 001  
 Phone: (716) 895-1414  
 EMail: Not Reported  
 Fax Number: Not Reported  
 Modified By: THKNIZEK  
 Date Last Modified: 2008-08-05  
  
 Site Id: 53634  
 Affiliation Type: Mail Contact  
 Company Name: ROYAL BEDDING CO INC

MAP FINDINGS

**ROYAL BEDDING CO INC, 19 DOAT ST, BUFFALO, NY 14211 (Continued)**

Contact Type:	Not Reported
Contact Name:	THOMAS COMER
Address1:	19 DOAT ST
Address2:	Not Reported
City:	BUFFALO
State:	NY
Zip Code:	14211
Country Code:	001
Phone:	(716) 895-1414
EMail:	Not Reported
Fax Number:	Not Reported
Modified By:	TRANSLAT
Date Last Modified:	2004-03-04
Site Id:	53634
Affiliation Type:	On-Site Operator
Company Name:	ROYAL BEDDING CO INC
Contact Type:	Not Reported
Contact Name:	ROYAL BEDDING CO INC
Address1:	Not Reported
Address2:	Not Reported
City:	Not Reported
State:	NY
Zip Code:	Not Reported
Country Code:	001
Phone:	(716) 895-1414
EMail:	Not Reported
Fax Number:	Not Reported
Modified By:	THKNIZEK
Date Last Modified:	2008-08-05
Site Id:	53634
Affiliation Type:	Emergency Contact
Company Name:	19 DOAT ST. INC.
Contact Type:	Not Reported
Contact Name:	ROYAL BEDDING CO INC
Address1:	Not Reported
Address2:	Not Reported
City:	Not Reported
State:	NN
Zip Code:	Not Reported
Country Code:	999
Phone:	(716) 895-1414
EMail:	Not Reported
Fax Number:	Not Reported
Modified By:	THKNIZEK
Date Last Modified:	2008-08-05

**Tank Info:**

Tank Number:	1
--------------	---

# MAP FINDINGS

## ROYAL BEDDING CO INC, 19 DOAT ST, BUFFALO, NY 14211 (Continued)

Tank ID: 163899  
 Tank Status: Temporarily Out of Service  
 Material Name: Temporarily Out of Service  
 Capacity Gallons: 8000  
 Install Date: 05/01/1960  
 Date Tank Closed: Not Reported  
 Registered: True  
 Tank Location: Underground  
 Tank Type: Steel/carbon steel  
 Material Code: 0003  
 Common Name of Substance: #6 Fuel Oil (On-Site Consumption)  
 Tightness Test Method: NN  
 Date Test: Not Reported  
 Next Test Date: Not Reported  
 Pipe Model: Not Reported  
 Modified By: TRANSLAT  
 Last Modified: 03/04/2004

### Equipment Records:

A00 - Tank Internal Protection - None  
 C02 - Pipe Location - Underground/On-ground  
 G00 - Tank Secondary Containment - None  
 L09 - Piping Leak Detection - Exempt Suction Piping  
 I04 - Overfill - Product Level Gauge (A/G)  
 H00 - Tank Leak Detection - None  
 D00 - Pipe Type - No Piping  
 J02 - Dispenser - Suction Dispenser  
 B00 - Tank External Protection - None  
 F00 - Pipe External Protection - None

Tank Number: 2  
 Tank ID: 163900  
 Tank Status: Temporarily Out of Service  
 Material Name: Temporarily Out of Service  
 Capacity Gallons: 1000  
 Install Date: 04/01/1968  
 Date Tank Closed: Not Reported  
 Registered: True  
 Tank Location: Underground  
 Tank Type: Fiberglass coated steel  
 Material Code: 0008  
 Common Name of Substance: Diesel  
 Tightness Test Method: NN  
 Date Test: Not Reported  
 Next Test Date: Not Reported  
 Pipe Model: Not Reported

# MAP FINDINGS

## ROYAL BEDDING CO INC, 19 DOAT ST, BUFFALO, NY 14211 (Continued)

Modified By: TRANSLAT  
Last Modified: 03/04/2004

### Equipment Records:

C00 - Pipe Location - No Piping  
A03 - Tank Internal Protection - Fiberglass Liner (FRP)  
G00 - Tank Secondary Containment - None  
I00 - Overfill - None  
J02 - Dispenser - Suction Dispenser  
D00 - Pipe Type - No Piping  
H00 - Tank Leak Detection - None  
B04 - Tank External Protection - Fiberglass  
F00 - Pipe External Protection - None

ROYAL BEDDING CO 19 DOAT ST, BUFFALO, NY, 14211			1007783478
▲ A4	Target Property	Other Ascertainable Records	
	647 ft. Above Sea Level		

### Worksheet:

Impact on Target Property: Undetermined

### FINDS: Other Ascertainable Records

Registry ID: 110019459469

### Environmental Interest/Information System:

FIS (New York - Facility Information System) is New York's Department of Environmental Conservation (DEC) information system for tracking environmental facility information found across the State.

ICIS (Integrated Compliance Information System) is the Integrated Compliance Information System and provides a database that, when complete, will contain integrated Enforcement and Compliance information across most of EPA's programs. The vision for ICIS is to replace EPA's independent databases that contain Enforcement data with a single repository for that information. Currently, ICIS contains all Federal Administrative and Judicial enforcement actions. This information is maintained in ICIS by EPA in the Regional offices and it Headquarters. A future release of ICIS will replace the Permit Compliance System (PCS) which supports the NPDES and will integrate that information with Federal actions already in the system. ICIS also has the capability to track other activities occurring in the Region that support Compliance and Enforcement programs. These include; Incident Tracking, Compliance Assistance, and Compliance Monitoring.

The FINDS: database contains 0 additional records for this site. Please contact your EDR Account Executive for more information.

KESSLER ADAM J FILLING STA 1631 GENESEE ST, BUFFALO, NY,			1014539661
◆ B5	NNW <1/10	(98 ft. / 0.018 mi.)	EDR Exclusive Records
	3 ft. Lower Elevation	644 ft. Above Sea Level	



# MAP FINDINGS

## Worksheet:

Impact on Target Property: Undetermined

### EDR Hist Auto: EDR Exclusive Records

Year:	Name: / Type:
1940:	KESSLER ADAM J FILLING STA / GASOLINE AND OIL SERVICE STATIONS
1946:	KESSLER ADAM J FILLING STA / GASOLINE AND OIL SERVICE STATIONS
1950:	KESSLER ADAM J FILLING STA / GASOLINE STATIONS
1955:	KESSLER ADAM J GASOLINE STA / GASOLINE STATIONS
1960:	KESSLER ADAM J GASOLINE STA / GASOLINE STATIONS

BEACH ELLSWORTH CRAFTSMAN LAUNDRY H 2 RUSTIC PL, BUFFALO, NY, 1014534843		
◆ 6	WSW <1/10 (99 ft. / 0.019 mi.)	EDR Exclusive Records
	2 ft. Lower Elevation 645 ft. Above Sea Level	

## Worksheet:

Impact on Target Property: Undetermined

### EDR Hist Cleaner: EDR Exclusive Records

Year:	Name: / Type:
1925:	BEACH ELLSWORTH CRAFTSMAN LAUND / LAUNDRIES

KESSLER ADAM J GASOLINE STA 1637 GENESEE ST, BUFFALO, NY, 1014538915		
◆ B7	NNW <1/10 (108 ft. / 0.02 mi.)	EDR Exclusive Records
	3 ft. Lower Elevation 644 ft. Above Sea Level	

## Worksheet:

Impact on Target Property: Undetermined

### EDR Hist Auto: EDR Exclusive Records

Year:	Name: / Type:
1960:	KESSLER ADAM J GASOLINE STA / GASOLINE STATIONS

HELPEE SELFEE LAUNDRY 1628 GENESEE ST, BUFFALO, NY, 14211 1014535132		
◆ B8	NW <1/10 (168 ft. / 0.032 mi.)	EDR Exclusive Records
	3 ft. Lower Elevation 644 ft. Above Sea Level	

## Worksheet:

Impact on Target Property: Undetermined

MAP FINDINGS

HELPEE SELFEE LAUNDRY, 1628 GENESEE ST, BUFFALO, NY 14211 (Continued)

EDR Hist Cleaner: EDR Exclusive Records

Year:	Name: / Type:
1964:	CHETS HELPEE SELFEE INDRY / LAUNDRIES - SELF SERVE
1970:	GENESEE LAUNDRY LAND SELF SERV / LAUNDRIES - SELF SERVE
1975:	HELPEE SELFEE LAUNDRY / LAUNDRIES - SELF SERVE

1610 GENESEE ST 1610 GENESEE ST, BUFFALO, NY, 14211			1014535679
◆ B9	NW <1/10	(245 ft. / 0.046 mi.)	EDR Exclusive Records
	3 ft. Lower Elevation	644 ft. Above Sea Level	

Worksheet:

Impact on Target Property: VEC does not exist

EDR Hist Cleaner: EDR Exclusive Records

Year:	Name: / Type:
1975:	GENESSE LAUNDROMAT / LAUNDRIES - SELF SERVE
1980:	GENESSE LAUNDROMAT / LAUNDRIES - SELF SERVE
1992:	SHEREE COIN OP LAUNDROMAT / LAUNDRIES-SELF SERVE
1998:	SHEREE LAUNDRY CN OPRTD INDRS / LAUNDRIES-SELF SERVICE

GENESEE THEATRE BLDG 1604 GENESEE ST, BUFFALO, NY,			1014535678
◆ B10	NW <1/10	(251 ft. / 0.048 mi.)	EDR Exclusive Records
	3 ft. Lower Elevation	644 ft. Above Sea Level	

Worksheet:

Impact on Target Property: Undetermined

EDR Hist Cleaner: EDR Exclusive Records

Year:	Name: / Type:
1940:	GENESEE THEATRE BLDG / CLOTHES PRESSERS AND CLEANERS

REPMAN KENNETH FILLING STA 1671 GENESEE ST, BUFFALO, NY,			1014537346
▲ 11	NNE <1/10	(330 ft. / 0.062 mi.)	EDR Exclusive Records
	1 ft. Higher Elevation	648 ft. Above Sea Level	

Worksheet:

Impact on Target Property: VEC does not exist

EDR Hist Auto: EDR Exclusive Records

# MAP FINDINGS

## REPMAN KENNETH FILLING STA, 1671 GENESEE ST, BUFFALO, NY (Continued)

Year:	Name: / Type:
1930:	KING WARREN L FILLINZ STA / GASOLINE AND OIL SERVICE STATIONS
1935:	GREEN GABLES AUTO SERVICE FILLI / GASOLINE AND OIL SERVICE STATIONS
1940:	GRAND MOTOR SERVICE FILLING STA / GASOLINE AND OIL SERVICE STATIONS
1946:	KOEPNICK HENRY AUTO REPR / AUTOMOBILE REPAIRING
1946:	REPMAN KENNETH FILLING STA / GASOLINE AND OIL SERVICE STATIONS
1950:	ZIMMERMANN HERBERT FILL STA / GASOLINE STATIONS
1955:	ZIMMERMANN HERBERT J GASOLINE S / GASOLINE STATIONS
1960:	ZIMMERMANN HERBERT J GASOLINE S / GASOLINE STATIONS
1970:	ROCK HAMBLETON OIL CORP GAS STA / GASOLINE STATIONS
1975:	ROCK HAMBLETON OIL CORP GAS STA / GASOLINE STATIONS

CARMODY MAURICE AUTO REPR 173 RAPIN PL, BUFFALO, NY,			1014538413
▲ 12	E <1/10	(482 ft. / 0.091 mi.)	EDR Exclusive Records
	1 ft. Higher Elevation	648 ft. Above Sea Level	

Worksheet:

## EDR Hist Auto: EDR Exclusive Records

Year:	Name: / Type:
1940:	CARMODY MAURICE AUTO REPR / AUTOMOBILE REPAIRING

SCHAEFERS COLLISION SERV 227 RAPIN PL, BUFFALO, NY,			1014538280
◆ 13	NE 1/10 - 1/3	(611 ft. / 0.116 mi.)	EDR Exclusive Records
	3 ft. Lower Elevation	644 ft. Above Sea Level	

Worksheet:

## EDR Hist Auto: EDR Exclusive Records

Year:	Name: / Type:
1955:	SCHAEFERS SHOCK ABSORBERS & COL / AUTOMOBILE REPAIRING
1960:	SCHAEFERS COLLISION SERVICE / AUTOMOBILE REPAIRING
1964:	SCHAEFERS COLLISION SERV / AUTOMOBILE REPAIRING

## GOVERNMENT RECORDS SEARCHED / DATA CURRENCY TRACKING

St	Acronym	Full Name	Government Agency	Gov Date	Arvl. Date	Active Date
<b>ENVIRONMENTAL RECORDS</b>						
<b>Federal NPL site list</b>						
US	NPL	National Priority List	EPA	05/30/2017	06/08/2017	09/15/2017
US	Proposed NPL	Proposed National Priority List Sites	EPA	05/30/2017	06/09/2017	09/15/2017
US	NPL LIENS	Federal Superfund Liens	EPA	10/15/1991	02/02/1994	03/30/1994
<b>Federal CERCLIS list</b>						
US	SEMS	Superfund Enterprise Management System	EPA	02/07/2017	04/19/2017	05/05/2017
<b>Federal RCRA CORRACTS facilities list</b>						
US	CORRACTS	Corrective Action Report	EPA	12/12/2016	12/28/2016	02/10/2017
<b>Federal RCRA TSD facilities list</b>						
US	RCRA-TSDF	RCRA - Treatment, Storage and Disposal	Environmental Protection Agency	12/12/2016	12/28/2016	02/10/2017
<b>Federal RCRA generators list</b>						
US	RCRA-LQG	RCRA - Large Quantity Generators	Environmental Protection Agency	12/12/2016	12/28/2016	02/10/2017
US	RCRA-SQG	RCRA - Small Quantity Generators	Environmental Protection Agency	12/12/2016	12/28/2016	02/10/2017
US	RCRA-CESQG	RCRA - Conditionally Exempt Small Quantity Generators	Environmental Protection Agency	12/12/2016	12/28/2016	02/10/2017
<b>Federal institutional controls / engineering controls registries</b>						
US	LUCIS	Land Use Control Information System	Department of the Navy	05/22/2017	06/13/2017	09/15/2017
US	US ENG CONTROLS	Engineering Controls Sites List	Environmental Protection Agency	02/13/2017	02/28/2017	06/09/2017
US	US INST CONTROL	Sites with Institutional Controls	Environmental Protection Agency	02/13/2017	02/28/2017	06/09/2017
<b>Federal ERNS list</b>						
US	ERNS	Emergency Response Notification System	National Response Center, United States Coast	09/26/2016	09/29/2016	11/11/2016
<b>State and tribal - equivalent CERCLIS</b>						
NY	SHWS	Inactive Hazardous Waste Disposal Sites in New York State	Department of Environmental Conservation	05/16/2017	05/18/2017	08/10/2017
NY	VAPOR REOPENED	Vapor Intrusion Legacy Site List	Department of Environmental Conservation	06/01/2016	08/19/2016	01/05/2017
<b>State and tribal landfill / solid waste disposal</b>						
NY	SWF/LF	Facility Register	Department of Environmental Conservation	01/04/2017	01/10/2017	02/13/2017
<b>State and tribal leaking storage tank lists</b>						
US	INDIAN LUST R5	Leaking Underground Storage Tanks on Indian Land	EPA, Region 5	11/14/2016	01/26/2017	05/05/2017
US	INDIAN LUST R10	Leaking Underground Storage Tanks on Indian Land	EPA Region 10	10/07/2016	01/26/2017	05/05/2017
US	INDIAN LUST R9	Leaking Underground Storage Tanks on Indian Land	Environmental Protection Agency	10/06/2016	01/26/2017	05/05/2017
US	INDIAN LUST R8	Leaking Underground Storage Tanks on Indian Land	EPA Region 8	10/17/2016	01/26/2017	05/05/2017
US	INDIAN LUST R1	Leaking Underground Storage Tanks on Indian Land	EPA Region 1	11/14/2016	01/26/2017	05/05/2017
US	INDIAN LUST R4	Leaking Underground Storage Tanks on Indian Land	EPA Region 4	10/14/2016	01/27/2017	05/05/2017
US	INDIAN LUST R6	Leaking Underground Storage Tanks on Indian Land	EPA Region 6	10/01/2016	01/26/2017	05/05/2017
US	INDIAN LUST R7	Leaking Underground Storage Tanks on Indian Land	EPA Region 7	09/01/2016	01/26/2017	05/05/2017
NY	LTANKS	Spills Information Database	Department of Environmental Conservation	05/16/2017	05/18/2017	08/09/2017



# GOVERNMENT RECORDS SEARCHED / DATA CURRENCY TRACKING

St	Acronym	Full Name	Government Agency	Gov Date	Arvl Date	Active Date
NY	HIST LTANKS	Listing of Leaking Storage Tanks	Department of Environmental Conservation	01/01/2002	07/08/2005	07/14/2005
<b>State and tribal registered storage tank lists</b>						
NY	TANKS	Storage Tank Facility Listing	Department of Environmental Conservation	12/28/2016	12/28/2016	02/13/2017
NY	UST	Petroleum Bulk Storage (PBS) Database	Department of Environmental Conservation	12/28/2016	12/28/2016	02/10/2017
NY	CBS UST	Chemical Bulk Storage Database	NYSDEC	01/01/2002	02/20/2002	03/22/2002
NY	MOSF UST	Major Oil Storage Facilities Database	NYSDEC	01/01/2002	02/20/2002	03/22/2002
NY	AST	Petroleum Bulk Storage	Department of Environmental Conservation	12/28/2016	12/28/2016	02/10/2017
NY	CBS AST	Chemical Bulk Storage Database	NYSDEC	01/01/2002	02/20/2002	03/22/2002
NY	MOSF AST	Major Oil Storage Facilities Database	NYSDEC	01/01/2002	02/20/2002	03/22/2002
NY	CBS	Chemical Bulk Storage Site Listing	Department of Environmental Conservation	12/28/2016	12/28/2016	02/10/2017
NY	MOSF	Major Oil Storage Facility Site Listing	Department of Environmental Conservation	12/28/2016	12/28/2016	02/10/2017
US	INDIAN UST R6	Underground Storage Tanks on Indian Land	EPA Region 6	10/01/2016	01/26/2017	05/05/2017
US	INDIAN UST R10	Underground Storage Tanks on Indian Land	EPA Region 10	10/07/2016	01/26/2017	05/05/2017
US	INDIAN UST R7	Underground Storage Tanks on Indian Land	EPA Region 7	09/01/2016	01/26/2017	05/05/2017
US	INDIAN UST R8	Underground Storage Tanks on Indian Land	EPA Region 8	10/17/2016	01/26/2017	05/05/2017
US	INDIAN UST R5	Underground Storage Tanks on Indian Land	EPA Region 5	01/14/2017	01/26/2017	05/05/2017
US	INDIAN UST R9	Underground Storage Tanks on Indian Land	EPA Region 9	10/06/2016	01/26/2017	05/05/2017
US	INDIAN UST R1	Underground Storage Tanks on Indian Land	EPA, Region 1	11/14/2016	01/26/2017	05/05/2017
US	INDIAN UST R4	Underground Storage Tanks on Indian Land	EPA Region 4	10/14/2016	01/27/2017	05/05/2017
US	FEMA UST	Underground Storage Tank Listing	FEMA	01/01/2010	02/16/2010	04/12/2010
<b>State and tribal institutional control / engineering control registries</b>						
NY	ENV RES DECL	Environmental Restrictive Declarations	New York City Department of City Planning	11/23/2016	12/21/2016	02/13/2017
NY	RES DECL	Restrictive Declarations Listing	NYC Department of City Planning	11/18/2010	06/30/2014	07/21/2014
NY	ENG CONTROLS	Registry of Engineering Controls	Department of Environmental Conservation	05/16/2017	05/18/2017	08/10/2017
NY	INST CONTROL	Registry of Institutional Controls	Department of Environmental Conservation	05/16/2017	05/18/2017	08/10/2017
<b>State and tribal voluntary cleanup sites</b>						
US	INDIAN VCP R7	Voluntary Cleanup Priority Listing	EPA, Region 7	03/20/2008	04/22/2008	05/19/2008
US	INDIAN VCP R1	Voluntary Cleanup Priority Listing	EPA, Region 1	07/27/2015	09/29/2015	02/18/2016
NY	VCP	Voluntary Cleanup Agreements	Department of Environmental Conservation	05/16/2017	05/18/2017	08/10/2017
NY	VCP NYC	Voluntary Cleanup Program Listing NYC	New York City Office of Environmental Protect	12/19/2016	12/20/2016	05/12/2017
<b>State and tribal Brownfields sites</b>						
NY	BROWNFIELDS	Brownfields Site List	Department of Environmental Conservation	05/16/2017	05/18/2017	08/10/2017
NY	ERP	Environmental Restoration Program Listing	Department of Environmental Conservation	05/16/2017	05/18/2017	08/10/2017
<b>Other Records</b>						
US	CONSENT	Superfund (CERCLA) Consent Decrees	Department of Justice, Consent Decree Library	09/30/2016	11/18/2016	02/03/2017
US	ROD	Records Of Decision	EPA	11/25/2013	12/12/2013	02/24/2014
US	LIENS 2	CERCLA Lien Information	Environmental Protection Agency	02/18/2014	03/18/2014	04/24/2014
NY	DEL SHWS	Delisted Registry Sites	Department of Environmental Conservation	11/14/2016	11/16/2016	01/04/2017
US	DEBRIS REGION 9	Torres Martinez Reservation Illegal Dump Site Locations	EPA, Region 9	01/12/2009	05/07/2009	09/21/2009
NY	SWTIRE	Registered Waste Tire Storage & Facility List	Department of Environmental Conservation	08/01/2006	11/15/2006	11/30/2006
NY	SWRCY	Registered Recycling Facility List	Department of Environmental Conservation	01/04/2017	01/10/2017	02/13/2017
NY	HIST UST	Historical Petroleum Bulk Storage Database	Department of Environmental Conservation	01/01/2002	06/02/2006	07/20/2006

## GOVERNMENT RECORDS SEARCHED / DATA CURRENCY TRACKING

St	Acronym	Full Name	Government Agency	Gov Date	Arvl. Date	Active Date
NY	HIST AST	Historical Petroleum Bulk Storage Database	Department of Environmental Conservation	01/01/2002	06/02/2006	07/20/2006
US	FUSRAP	Formerly Utilized Sites Remedial Action Program	Department of Energy	12/23/2016	12/27/2016	02/17/2017
US	PCB TRANSFORMER	PCB Transformer Registration Database	Environmental Protection Agency	02/01/2011	10/19/2011	01/10/2012
US	2020 COR ACTION	2020 Corrective Action Program List	Environmental Protection Agency	04/22/2013	03/03/2015	03/09/2015
US	LEAD SMELTER 1	Lead Smelter Sites	Environmental Protection Agency	05/30/2017	06/09/2017	09/15/2017
US	LEAD SMELTER 2	Lead Smelter Sites	American Journal of Public Health	04/05/2001	10/27/2010	12/02/2010
US	US HIST CDL	National Clandestine Laboratory Register	Drug Enforcement Administration	02/09/2017	03/08/2017	06/09/2017
US	SCRD DRYCLEANERS	State Coalition for Remediation of Drycleaners Listing	Environmental Protection Agency	01/01/2017	02/03/2017	04/07/2017
US	COAL ASH EPA	Coal Combustion Residues Surface Impoundments List	Environmental Protection Agency	07/01/2014	09/10/2014	10/20/2014
US	COAL ASH DOE	Steam-Electric Plant Operation Data	Department of Energy	12/31/2005	08/07/2009	10/22/2009
US	US AIRS (AFS)	Aerometric Information Retrieval System Facility Subsystem (	EPA	10/12/2016	10/26/2016	02/03/2017
US	US AIRS MINOR	Air Facility System Data	EPA	10/12/2016	10/26/2016	02/03/2017
US	US FIN ASSUR	Financial Assurance Information	Environmental Protection Agency	05/10/2017	05/17/2017	09/15/2017
US	EPA WATCH LIST	EPA WATCH LIST	Environmental Protection Agency	08/30/2013	03/21/2014	06/17/2014
US	Delisted NPL	National Priority List Deletions	EPA	05/30/2017	06/09/2017	09/15/2017
US	SEMS-ARCHIVE	Superfund Enterprise Management System Archive	EPA	02/07/2017	04/19/2017	05/05/2017
US	RCRA NonGen / NLR	RCRA - Non Generators / No Longer Regulated	Environmental Protection Agency	12/12/2016	12/28/2016	02/10/2017
US	HMIRS	Hazardous Materials Information Reporting System	U.S. Department of Transportation	12/28/2016	12/28/2016	02/03/2017
US	DOT OPS	Incident and Accident Data	Department of Transportation, Office of Pipeli	07/31/2012	08/07/2012	09/18/2012
US	US CDL	Clandestine Drug Labs	Drug Enforcement Administration	02/09/2017	03/08/2017	06/09/2017
US	US BROWNFIELDS	A Listing of Brownfields Sites	Environmental Protection Agency	06/19/2017	06/20/2017	09/15/2017
US	DOD	Department of Defense Sites	USGS	12/31/2005	11/10/2006	01/11/2007
US	FEDLAND	Federal and Indian Lands	U.S. Geological Survey	12/31/2005	02/06/2006	01/11/2007
US	FUDS	Formerly Used Defense Sites	U.S. Army Corps of Engineers	01/31/2015	07/08/2015	10/13/2015
US	UMTRA	Uranium Mill Tailings Sites	Department of Energy	09/14/2010	10/07/2011	03/01/2012
US	ODI	Open Dump Inventory	Environmental Protection Agency	06/30/1985	08/09/2004	09/17/2004
US	US MINES	Mines Master Index File	Department of Labor, Mine Safety and Health A	02/08/2017	02/28/2017	04/07/2017
US	US MINES 2	Ferrous and Nonferrous Metal Mines Database Listing	USGS	12/05/2005	02/29/2008	04/18/2008
US	US MINES 3	Active Mines & Mineral Plants Database Listing	USGS	04/14/2011	06/08/2011	09/13/2011
US	PRP	Potentially Responsible Parties	EPA	10/25/2013	10/17/2014	10/20/2014
US	TRIS	Toxic Chemical Release Inventory System	EPA	12/31/2014	11/24/2015	04/05/2016
US	TSCA	Toxic Substances Control Act	EPA	12/31/2012	01/15/2015	01/29/2015
US	FTTS	FIFRA/ TSCA Tracking System - FIFRA (Federal Insecticide, Fu	EPA/Office of Prevention, Pesticides and Toxi	04/09/2009	04/16/2009	05/11/2009
US	FTTS INSP	FIFRA/ TSCA Tracking System - FIFRA (Federal Insecticide, Fu	EPA	04/09/2009	04/16/2009	05/11/2009
US	HIST FTTS	FIFRA/TSCA Tracking System Administrative Case Listing	Environmental Protection Agency	10/19/2006	03/01/2007	04/10/2007
US	HIST FTTS INSP	FIFRA/TSCA Tracking System Inspection & Enforcement Case Lis	Environmental Protection Agency	10/19/2006	03/01/2007	04/10/2007
US	SSTS	Section 7 Tracking Systems	EPA	12/31/2009	12/10/2010	02/25/2011
US	ICIS	Integrated Compliance Information System	Environmental Protection Agency	11/18/2016	11/23/2016	02/10/2017
US	PADS	PCB Activity Database System	EPA	01/20/2016	04/28/2016	09/02/2016
US	MLTS	Material Licensing Tracking System	Nuclear Regulatory Commission	08/30/2016	09/08/2016	10/21/2016
US	RADINFO	Radiation Information Database	Environmental Protection Agency	01/04/2017	01/06/2017	02/10/2017
US	FINDS	Facility Index System/Facility Registry System	EPA	07/23/2017	09/06/2017	09/15/2017
US	RAATS	RCRA Administrative Action Tracking System	EPA	04/17/1995	07/03/1995	08/07/1995
US	RMP	Risk Management Plans	Environmental Protection Agency	02/01/2017	02/09/2017	04/07/2017
US	BRS	Biennial Reporting System	EPA/NTIS	12/31/2013	02/24/2015	09/30/2015
US	PWS	Public Water System Data	EPA	12/17/2013	01/09/2014	10/15/2014
US	INDIAN RESERV	Indian Reservations	USGS	12/31/2014	07/14/2015	01/10/2017

## GOVERNMENT RECORDS SEARCHED / DATA CURRENCY TRACKING

St	Acronym	Full Name	Government Agency	Gov Date	Arvl Date	Active Date
US	INDIAN ODI	Report on the Status of Open Dumps on Indian Lands	Environmental Protection Agency	12/31/1998	12/03/2007	01/24/2008
NY	AIRS	Air Emissions Data	Department of Environmental Conservation	11/09/2016	11/18/2016	01/04/2017
NY	COAL ASH	Coal Ash Disposal Site Listing	Department of Environmental Conservation	01/04/2017	01/10/2017	02/10/2017
NY	DRYCLEANERS	Registered Drycleaners	Department of Environmental Conservation	10/27/2016	01/10/2017	02/10/2017
NY	E DESIGNATION	E DESIGNATION SITE LISTING	New York City Department of City Planning	11/08/2016	12/27/2016	02/13/2017
NY	Financial Assurance 1	Financial Assurance Information Listing	Department of Environmental Conservation	01/03/2017	01/04/2017	02/13/2017
NY	Financial Assurance 2	Financial Assurance Information Listing	Department of Environmental Conservation	12/01/2015	12/29/2015	02/11/2016
NY	HIST SPILLS	SPILLS Database	Department of Environmental Conservation	01/01/2002	07/08/2005	07/14/2005
NY	HSWDS	Hazardous Substance Waste Disposal Site Inventory	Department of Environmental Conservation	01/01/2003	10/20/2006	11/30/2006
NY	LIENS	Spill Liens Information	Office of the State Comptroller	12/29/2016	12/30/2016	02/13/2017
NY	NY MANIFEST	Facility and Manifest Data	Department of Environmental Conservation	01/30/2017	02/01/2017	02/13/2017
NY	SPDES	State Pollutant Discharge Elimination System	Department of Environmental Conservation	01/30/2017	02/03/2017	02/22/2017
NY	SPILLS	Spills Information Database	Department of Environmental Conservation	05/16/2017	05/18/2017	08/09/2017
NY	SPILLS 80	SPILLS80 data from FirstSearch	FirstSearch	11/02/2010	01/03/2013	03/07/2013
NY	SPILLS 90	SPILLS90 data from FirstSearch	FirstSearch	12/14/2012	01/03/2013	02/12/2013
NY	UIC	Underground Injection Control Wells	Department of Environmental Conservation	12/05/2016	12/08/2016	02/13/2017
US	UXO	Unexploded Ordnance Sites	Department of Defense	10/25/2015	01/29/2016	04/05/2016
US	IHS OPEN DUMPS	Open Dumps on Indian Land	Department of Health & Human Services, Indian	04/01/2014	08/06/2014	01/29/2015
US	DOCKET HWC	Hazardous Waste Compliance Docket Listing	Environmental Protection Agency	06/02/2016	06/03/2016	09/02/2016
US	FUELS PROGRAM	EPA Fuels Program Registered Listing	EPA	08/17/2017	08/17/2017	09/15/2017
US	ABANDONED MINES	Abandoned Mines	Department of Interior	03/14/2017	03/17/2017	04/07/2017
US	ECHO	Enforcement & Compliance History Information	Environmental Protection Agency	03/19/2017	03/21/2017	05/12/2017

### **HISTORICAL USE RECORDS**

US	EDR MGP	EDR Proprietary Manufactured Gas Plants	EDR, Inc.			
US	EDR Hist Auto	EDR Exclusive Historic Gas Stations	EDR, Inc.			
US	EDR Hist Cleaner	EDR Exclusive Historic Dry Cleaners	EDR, Inc.			
NY	RGH HWS	Recovered Government Archive State Hazardous Waste Facilities	Department of Environmental Conservation		07/01/2013	12/30/2013
NY	RGH LF	Recovered Government Archive Solid Waste Facilities List	Department of Environmental Conservation		07/01/2013	01/10/2014

### **COUNTY RECORDS**

NY	AST - CORTLAND	Cortland County Storage Tank Listing	Cortland County Health Department	11/25/2016	12/02/2016	02/10/2017
NY	UST - CORTLAND	Cortland County Storage Tank Listing	Cortland County Health Department	11/25/2016	12/02/2016	02/10/2017
NY	AST - NASSAU	Registered Tank Database	Nassau County Health Department	01/09/2017	01/11/2017	02/15/2017
NY	AST NCFM	Storage Tank Database	Nassau County Office of the Fire Marshal	02/15/2011	02/23/2011	03/29/2011
NY	TANKS NASSAU	Registered Tank Database in Nassau County	Nassau County Department of Health	01/09/2017	01/11/2017	02/15/2017
NY	UST - NASSAU	Registered Tank Database	Nassau County Health Department	01/09/2017	01/11/2017	02/15/2017
NY	UST NCFM	Storage Tank Database	Nassau County Office of the Fire Marshal	02/15/2011	02/23/2011	03/29/2011
NY	AST - ROCKLAND	Petroleum Bulk Storage Database	Rockland County Health Department	12/20/2016	12/21/2016	02/10/2017
NY	UST - ROCKLAND	Petroleum Bulk Storage Database	Rockland County Health Department	12/20/2016	12/21/2016	02/10/2017
NY	AST - SUFFOLK	Storage Tank Database	Suffolk County Department of Health Services	03/03/2015	03/10/2015	03/23/2015
NY	UST - SUFFOLK	Storage Tank Database	Suffolk County Department of Health Services	03/03/2015	03/10/2015	03/23/2015
NY	AST - WESTCHESTER	Listing of Storage Tanks	Westchester County Department of Health	01/13/2017	01/20/2017	02/15/2017
NY	UST - WESTCHESTER	Listing of Storage Tanks	Westchester County Department of Health	01/13/2017	01/20/2017	02/15/2017

## GOVERNMENT RECORDS SEARCHED / DATA CURRENCY TRACKING

St	Acronym	Full Name	Government Agency	Gov Date	Arvl. Date	Active Date
----	---------	-----------	-------------------	----------	------------	-------------

### STREET AND ADDRESS INFORMATION

© 2015 TomTom North America, Inc. All rights reserved. This material is proprietary and the subject of copyright protection and other intellectual property rights owned by or licensed to Tele Atlas North America, Inc. The use of this material is subject to the terms of a license agreement. You will be held liable for any unauthorized copying or disclosure of this material.



## **Appendix M**

### **Environmental Professional Qualifications**

# **PE PANAMERICAN ENVIRONMENTAL, INC.**

2390 Clinton Street • Buffalo, New York 14227 • Telephone: (716) 821-1650 • Fax: (716) 821-1607

**PETER J. GORTON**  
**Senior Scientist**  
**Senior Hazardous Waste Specialist**  
**President**

## **EDUCATION**

M.P.H., Public Health/Environmental Health/Science, Yale University School of Medicine,  
Department of Epidemiology and Public Health, 1979  
B.S., Environmental Science, University of Massachusetts, 1977

## **SUMMARY OF QUALIFICATIONS**

As a senior environmental scientist and project manager, Mr. Gorton's main duties include developing/managing PEI's stormwater and construction related erosion control services and products; managing field projects and performing hazardous and mixed waste assessments for the private sector as well as government clients over a broad spectrum of environmental-related disciplines which include forensic assessments, health and safety, regulatory compliance, waste management, project management, spill response, erosion control, industrial hygiene, and preparation of procedures, plans, and manuals required to support all of the above areas.

As Panamerican Environmental, Inc. (PEI)'s Manager of construction-related projects, Field Assessment and Health and Safety Services, Mr. Gorton is responsible for review of stormwater programs related to erosion control and equipment; health and safety, environmental assessments, UST closure projects, hazardous and mixed waste sampling, NEPA and SEQRA environmental assessments, regulatory compliance reviews, and health and safety planning and oversight. PEI staff is NY certified in Erosion and Sediment Control and is certified in Filtrexx Design for stormwater and erosion control. Filtrexx® Sediment control is a three-dimensional tubular sediment control and storm water filtration device typically used as a Silt Fence Replacement (perimeter control device) for sediment and soluble pollutants (such as phosphorus and petroleum hydrocarbons), on and around construction activities, transportation routes and oil and gas well sites, pipelines and roadways.

Mr. Gorton has been involved with numerous recent construction and Brownfields projects which have included developing soil management plans including Stormwater Pollution Prevention Plans for construction activities, remedial investigations/alternative development and remedial actions. These projects have ranged from single parcels to projects involving the re-development of multiple city blocks and diverse geographic areas such as waterfront renewal areas and rural commercial/agricultural areas. This has resulted in extensive experience in the environmental review for a diverse set of projects.

Mr. Gorton has provided extensive environmental and technical expertise. Mr. Gorton has:

- Completed Brownfields assessments under both the New York State Bond Act and U.S. Environmental Protection Agency (USEPA) guidance and requirements.

- Conducted numerous cost effective UST closure and remedial programs associated with surface and subsurface petroleum contamination and performed forensic assessments for various clients resulting in development of cost sharing and spill cleanup responsibilities. He has completed numerous petroleum spill investigations and remedial actions and functioned as lead scientist on a number of environmental forensic investigations at petroleum spill sites including program management, field assessment, historic data assessment and interpretation, report preparation, and developed expert briefs for legal cases.
- Developed Stormwater programs and is trained in erosion and sediment control measures including planning, monitoring and installing erosion control equipment at construction sites. This includes installing, constructing, repairing, maintaining and inspecting erosion and sediment control measures and emergency spill control measures and constructing post construction stormwater management practices and requirements of Stormwater Pollution Prevention Plans (SWPPPs).
- Developed, managed and performed cost effective sampling programs to investigate surface and subsurface contamination
- Provided regulatory compliance consultation for manufacturing clients including completing SARA Form R review and revisions, including performance calculations and review of facility information to determine reporting requirements to the USEPA under section 313 of the Emergency Planning and Community Right-to-Know Act (EPCRA); and managing New York State Facility Air Permit requirements in a manufacturing environment.
- Provided field support and soil sampling during an overland gamma radiological and tissue equivalent survey conducted at a facility which manufactures ceramics and ceramic products. This facility uses naturally-occurring radioactive materials in their process and produced a waste containing naturally-occurring uranium and thorium;
- Developed environmental assessments under SEQRA and NEPA.
- Familiar with NYSDEC Supplemental Generic Environmental Impact Statement On The Oil, Gas and Solution Mining Regulatory Program
- Familiar with Pennsylvania Department of Environmental Protection (DEP) Bureau of Oil and Gas Management – Oil and Gas Operators Manual which provides an overview of the statutes and regulations of the Pennsylvania DEP

## **PAST EXPERIENCE**

### **DAMES & MOORE, 1989-1996**

Project Manager and Group Manager for Facility Assessment/Geotechnical Services at the West Valley Demonstration Project (WVDP), West Valley, New York. As manager, responsibilities were to provide environmental assessment and geotechnical services for the West Valley Nuclear Services Company (WVNS), a wholly-owned subsidiary of Westinghouse Electric Corporation. Duties included site characterization, assessment, environmental compliance, data evaluation, mixed waste sampling and management programs, pathway assessment, health and safety, real time air monitoring, procedure and plan development, and program management including budget and schedule management. Selected projects are provided below:

- Managed and assisted in the preparation of numerous sampling and analysis plans and data quality objectives (DQOs) for environmental assessments and underground storage tanks for the WVDP and industrial clients.
- Managed the preparation of Best Management Practices Plans and Pollution Prevention Plans for storm water management at the WVDP.
- Managed field efforts and prepared portions of two environmental information documents (EIDs) for WVNS to support an Environmental Impact Statement (EIS). These reports included a radiological survey EID and a soil characterization EID.
- Co-preparer of various project-controlling documents such as sampling and analysis plans for soil

and groundwater investigations for WVNS in support of an EIS and RCRA Facility Investigation (RFI) as well as the development of portions of an EIS, RCRA integration plan, and facility unit historical review document.

- Managed for WVNS the investigations associated with the RFI. This included preparation of workplans, interim measures plans, 9 RCRA RFI reports for 27 mixed waste and solid waste management units (SWMUs), as well as support during negotiations and quarterly progress meetings with the USEPA, NYSDEC, and DOE.
- Managed and participated in the planning for and the installation of monitoring wells, soil borings, and surface soil, water, and sediment sampling including a comprehensive sediment sampling of waste water lagoons, data validation, and management at WVDP.
- For WVNS, managed portions of a radiological groundwater plume delineation including the installation of 80 borings using cost-effective conventional and direct push methodology to reduce investigative-derived waste while sampling groundwater and soils. This program included a groundwater seep investigation, installation of recovery wells, and source identification.
- Managed the decommissioning of over 35 out-of-service groundwater monitoring wells, piezometers and vados monitoring arrays at the WVDP.
- Managed the installation of piezometers and wells at the WVDP to assist in monitoring the effectiveness of a groundwater interceptor trench.
- Managed the development of initial waste management/closure plans for decommissioning
- Conducted real time air monitoring for volatile organic compounds associated with spills and leaks.
- Coordinated seminars on total cost control and data validation.
- Managed and oversaw spill response and mitigation measures that affected nearby waterways including installation of temporary stormwater and spill containment devices and techniques.

#### **CAMP, DRESSER & McKEE, 1984-1989**

Field Investigation Manager and Regional Health & Safety Supervisor, Edison, New Jersey; New York, New York; and Western New York Operations. . **As field operations manager**, responsibilities were to market, supervise staff, coordinate and conduct environmental oversight and remedial investigations/remediation. **As regional health and safety supervisor**, responsibilities were to manage the health and safety policies of CDM, including medical monitoring, training, and health and safety plan development and approval for hazardous and mixed waste operations in accordance with OSHA industrial and construction industry standards. Several examples of completed. Projects are presented below:

- Provided technical support, environmental sampling, management, and developed and approved health and safety plans and provided health and safety oversight for employees, subcontractors, and consultants at over 20 large and small RI/FS and RFI/CMS projects across the country.
- Field manager of remediation of an acid spill at the Niagara Falls, New York, wastewater treatment plant.
- Provided spill response, control and mitigation of a gasoline spill in North Tonawanda, New York.

#### **ECOLOGY AND ENVIRONMENT, INC., 1979-1984**

Assistant Corporate Health and Safety Director and Hazardous Waste Team Member, Cheektowaga, New York. **As assistant corporate health and safety director**, responsibilities included coordinating the corporate OSHA health and safety program for over 300 employees engaged in hazardous waste RI/FS programs nationwide including site audits and training programs. **As a member of the hazardous waste group**, responsibilities included participation in over 100 waste site investigations, sampling projects, and spill responses across the country. Duties included field surveys and oversight including air



monitoring surveys at waste sites, spills, industries, and public buildings as well as field assessment and sampling for unknown contaminants in surface and subsurface soil, surface and groundwater, drums, tanks, buildings, and lagoons; development of bid specifications, drilling support and supervision, and sample packaging and shipping. Several examples of completed projects are presented below:

- Managed the purchase of state-of-the art equipment to support nationwide investigations and remediation of uncontrolled waste sites.
- Member of the emergency oil and waste spill response team and participated and/or audited over 10 oil, gas and chemical spill responses.
- Supported drilling operations and functioned as a drillers helper
- Managed the special project fund for providing technical assistance to the USEPA Oil and Hazardous Substances Spill Prevention and Emergency Response Team.
- Planned and participated in a sampling program for dioxin contamination on Johnson Atoll in the Central Pacific.
- Field manager/site safety for over 20 RI/FS projects across the united states

#### **CERTIFICATIONS AND OTHER TRAINING**

Year	Certification/Course Title
Yearly	Current Certified Hazard Control Manager (CHCM) - Masters Level
2010	Filtrex Stormwater and Erosion Control Design Training/Certification
2010	SPDES General Permit for Stormwater Discharge from Construction Activity (GP-0-08-001)
1998	SEQR Basic and Advanced Topics
1997	Clean Air Act, Section 112 (r)(7) Risk Management Programs/Plans
1997	Lead Inspector Certification # LIC-97/04/14-02
1996	ERIISnet Environmental Risk Information & Imaging Software Training
1996	Data Quality Objectives (DQOs) Training For Managers
1996	Blood Borne Pathogen Training
1995	ArcView GIS Training
1992	Conduct of Operations for Managers and Supervisors
1987	OSHA Safety Management/Supervisor Training
1985	Performance of Remedial Response Activities at Uncontrolled Hazardous Waste Sites
1982	Fundamentals of Industrial Hygiene, Harvard School of Public Health
1982	OVA and HNU Air Monitoring and Screening Techniques
1980	Field Investigations of Uncontrolled Hazardous Waste Sites – 40 Hour Hazardous Waste Training
Yearly	Eight-hour 29 CFR 1910.120 Requalification Training
Yearly	Radiation Worker Requalification

Contributing Author: "Health & Safety for Museum Professionals – 2010 Society for the Preservation of Natural History Collections