



Department of
Environmental
Conservation

BROWNFIELD CLEANUP PROGRAM (BCP) APPLICATION TO AMEND BROWNFIELD CLEANUP AGREEMENT AND AMENDMENT

PART I. BROWNFIELD CLEANUP AGREEMENT AMENDMENT APPLICATION

1. Check the appropriate box(es) below based on the nature of the amendment modification requested:

Amendment to modify the existing BCA: [check one or more boxes below]

- Add applicant(s)
- Substitute applicant(s)
- Remove applicant(s)
- Change in Name of applicant(s)

RECEIVED

JUN 15 2021

BUR. OF TECH. SUPPORT

Amendment to reflect a transfer of title to all or part of the brownfield site

1a. A copy of the recorded deed must be provided. Is this attached? Yes No

1b. Change in ownership Additional owner (such as a beneficial owner)

If yes, pursuant to 6 NYCRR Part 375-1.11(d), a Change of Use form should have been previously submitted. If not, please submit this form with this Amendment. See <http://www.dec.ny.gov/chemical/76250.html>

Amendment to modify description of the property(ies) listed in the existing Brownfield Cleanup Agreement [*Complete Sections I and V below and Part II*]

Amendment to Expand or Reduce property boundaries of the property(ies) listed in the existing Brownfield Cleanup Agreement [*Complete Section I and V below and Part II*]

Sites in Bronx, Kings, New York, Queens, or Richmond counties ONLY: Amendment to request determination that the site is eligible for the tangible property credit component of the brownfield redevelopment tax credit. Please answer questions on the supplement at the end of the form.

Other (explain in detail below)

2. Required: Please provide a brief narrative on the nature of the amendment:

Amendment to Site property description is required as a result of survey correction from initial survey (submitted to DEC with BCP application) and updated survey performed in 2021. Total area has increased by 0.17 acres - from 2.55 acres to 2.72 acres. See Parcel/Lot # 1 on provided survey.

Updated survey and updated property description are included with this Amendment.

Please refer to the attached instructions for guidance on filling out this application

Submission of a full BCP application will be required should this application be determined to be a major amendment. If the amendment involves a non-insignificant change in acreage, applicants are encouraged to consult with the DEC project team prior to submitting this application.

BCP SITE NAME: Former Pilgrim Village Family Apartments BCP SITE NUMBER: C915362

NAME OF CURRENT APPLICANT(S): SAA EVI MC FAMILY, LLC

INDEX NUMBER OF AGREEMENT: C915362-09-20 DATE OF ORIGINAL AGREEMENT: 11/2/20

NAME

ADDRESS

CITY/TOWN

ZIP CODE

PHONE

FAX

E-MAIL

1. Is the requestor authorized to conduct business in New York State (NYS)? Yes No

- If the requestor is a Corporation, LLC, LLP or other entity requiring authorization from the NYS Department of State to conduct business in NYS, the requestor's name must appear, exactly as given above, in the NYS Department of State's (DOS) Corporation & Business Entity Database. A print-out of entity information from the DOS database must be submitted to DEC with the application, to document that the applicant is authorized to do business in NYS.

NAME OF NEW REQUESTOR'S REPRESENTATIVE

ADDRESS

CITY/TOWN

ZIP CODE

PHONE

FAX

E-MAIL

NAME OF NEW REQUESTOR'S CONSULTANT (if applicable)

ADDRESS

CITY/TOWN

ZIP CODE

PHONE

FAX

E-MAIL

NAME OF NEW REQUESTOR'S ATTORNEY (if applicable)

ADDRESS

CITY/TOWN

ZIP CODE

PHONE

FAX

E-MAIL

2. Requestor must submit proof that the party signing this Application and Amendment has the authority to bind the Requestor. This would be documentation from corporate organizational papers, which are updated, showing the authority to bind the corporation, or a Corporate Resolution showing the same, or an Operating Agreement or Resolution for an LLC. Is this proof attached? Yes No

3. Describe Requestor's Relationship to Existing Applicant:

RECEIVED

JUN 15 2021

BUR. OF TECH. SUPPORT

OWNER'S NAME (if different from requestor)		
ADDRESS		
CITY/TOWN		ZIP CODE
PHONE	FAX	E-MAIL
OPERATOR'S NAME (if different from requestor or owner)		
ADDRESS		
CITY/TOWN		ZIP CODE
PHONE	FAX	E-MAIL

If answering "yes" to any of the following questions, please provide an explanation as an attachment.

1. Are any enforcement actions pending against the requestor regarding this site? Yes No
2. Is the requestor presently subject to an existing order for the investigation, removal or remediation relating to contamination at the site? Yes No
3. Is the requestor subject to an outstanding claim by the Spill Fund for this site? Yes No
Any questions regarding whether a party is subject to a spill claim should be discussed with the Spill Fund Administrator.
4. Has the requestor been determined in an administrative, civil or criminal proceeding to be in violation of i) any provision of the subject law; ii) any order or determination; iii) any regulation implementing ECL Article 27 Title 14; or iv) any similar statute, regulation of the state or federal government? If so, provide an explanation on a separate attachment. Yes No
5. Has the requestor previously been denied entry to the BCP? If so, include information relative to the application, such as name, address, Department assigned site number, the reason for denial, and other relevant information. Yes No
6. Has the requestor been found in a civil proceeding to have committed a negligent or intentionally tortious act involving the handling, storing, treating, disposing or transporting of contaminants? Yes No
7. Has the requestor been convicted of a criminal offense i) involving the handling, storing, treating, disposing or transporting of contaminants; or ii) that involves a violent felony, fraud, bribery, perjury, theft, or offense against public administration (as that term is used in Article 195 of the Penal Law) under federal law or the laws of any state? Yes No
8. Has the requestor knowingly falsified statements or concealed material facts in any matter within the jurisdiction of the Department, or submitted a false statement or made use of or made a false statement in connection with any document or application submitted to the Department? Yes No
9. Is the requestor an individual or entity of the type set forth in ECL 27-1407.9(f) that committed an act or failed to act, and such act or failure to act could be the basis for denial of a BCP application? Yes No
10. Was the requestor's participation in any remedial program under DEC's oversight terminated by DEC or by a court for failure to substantially comply with an agreement or order? Yes No
11. Are there any unregistered bulk storage tanks on-site which require registration? Yes No

Site Code: C915362

THE NEW REQUESTOR MUST CERTIFY THAT IT IS EITHER A PARTICIPANT OR VOLUNTEER IN ACCORDANCE WITH ECL §27-1405 (1) BY CHECKING ONE OF THE BOXES BELOW:

PARTICIPANT

A requestor who either 1) was the owner of the site at the time of the disposal of contamination or 2) is otherwise a person responsible for the contamination, unless the liability arises solely as a result of ownership, operation of, or involvement with the site subsequent to the disposal of contamination.

VOLUNTEER

A requestor other than a participant, including a requestor whose liability arises solely as a result of ownership, operation of or involvement with the site subsequent to the disposal of hazardous waste or discharge of petroleum.

NOTE: By checking this box, a requestor whose liability arises solely as a result of ownership, operation of or involvement with the site certifies that he/she has exercised appropriate care with respect to the hazardous waste found at the facility by taking reasonable steps to: i) stop any continuing discharge; ii) prevent any threatened future release; iii) prevent or limit human, environmental, or natural resource exposure to any previously released hazardous waste.

If a requestor whose liability arises solely as a result of ownership, operation of or involvement with the site, submit a statement describing why you should be considered a volunteer – be specific as to the appropriate care taken.

12. Requestor's Relationship to Property (check one):

Prior Owner Current Owner Potential /Future Purchaser Other _____

13. If requestor is not the current site owner, **proof of site access sufficient to complete the remediation must be submitted.** Proof must show that the requestor will have access to the property before signing the BCA and throughout the BCP project, including the ability to place an easement on the site Is this proof attached? Yes No

Note: a purchase contract does not suffice as proof of access.

Section V. Property description and description of changes/additions/reductions (if applicable)

1. Property information on current agreement:

ADDRESS 1100 Michigan Avenue

CITY/TOWN Buffalo, New York

ZIP CODE 14209

TAX BLOCK AND LOT (SBL)

TOTAL ACREAGE OF CURRENT SITE: 2.55a

Parcel Address	Section No.	Block No.	Lot No.	Acreage
1100 Michigan Avenue	100.72	1,	1.1	2.55a
(PART OF)	100.71	3	1.11	

2. Check appropriate boxes below:

Addition of property (may require additional citizen participation depending on the nature of the expansion – see attached instructions)

2a. PARCELS ADDED:

Parcel Address	Section No.	Block No.	Lot No.	Acreage Added by Parcel
no new parcel - survey reading correction				0.17a

Total acreage to be added: 0.17a

Reduction of property

2b. PARCELS REMOVED:

Parcel Address	Section No.	Block No.	Lot No.	Acreage Removed by Parcel

Total acreage to be removed: _____

Change to SBL (e.g. merge, subdivision, address change)

2c. NEW SBL INFORMATION:

Parcel Address	Section No.	Block No.	Lot No.	Acreage

If requesting to modify a metes and bounds description or requesting changes to the boundaries of a site, please attach a revised metes and bounds description, survey, or acceptable site map to this application.

3. TOTAL REVISED SITE ACREAGE: 2.72a

Supplement to the Application To Amend Brownfield Cleanup Agreement And Amendment - Questions for Sites Seeking Tangible Property Credits in New York City ONLY.

Property is in Bronx, Kings, New York, Queens, or Richmond counties. Yes No

Requestor seeks a determination that the site is eligible for the tangible property credit component of the brownfield redevelopment tax credit. Yes No

Please answer questions below and provide documentation necessary to support answers.

1. Is at least 50% of the site area located within an environmental zone pursuant to Tax Law 21(6)? Please see DEC's website for more information. Yes No

2. Is the property upside down as defined below? Yes No

From ECL 27-1405(31):

"Upside down" shall mean a property where the projected and incurred cost of the investigation and remediation which is protective for the anticipated use of the property equals or exceeds seventy-five percent of its independent appraised value, as of the date of submission of the application for participation in the brownfield cleanup program, developed under the hypothetical condition that the property is not contaminated.

3. Is the project an affordable housing project as defined below? Yes No

From 6 NYCRR 375- 3.2(a) as of August 12, 2016:

(a) "Affordable housing project" means, for purposes of this part, title fourteen of article twenty seven of the environmental conservation law and section twenty-one of the tax law only, a project that is developed for residential use or mixed residential use that must include affordable residential rental units and/or affordable home ownership units.

(1) Affordable residential rental projects under this subdivision must be subject to a federal, state, or local government housing agency's affordable housing program, or a local government's regulatory agreement or legally binding restriction, which defines (i) a percentage of the residential rental units in the affordable housing project to be dedicated to (ii) tenants at a defined maximum percentage of the area median income based on the occupants' households annual gross income.

(2) Affordable home ownership projects under this subdivision must be subject to a federal, state, or local government housing agency's affordable housing program, or a local government's regulatory agreement or legally binding restriction, which sets affordable units aside for home owners at a defined maximum percentage of the area median income.

(3) "Area median income" means, for purposes of this subdivision, the area median income for the primary metropolitan statistical area, or for the county if located outside a metropolitan statistical area, as determined by the United States department of housing and urban development, or its successor, for a family of four, as adjusted for family size.

PART II. BROWNFIELD CLEANUP PROGRAM AMENDMENT

Existing Agreement Information	
BCP SITE NAME: Former Pilgrim Village Family Apartments	BCP SITE NUMBER: C915362
NAME OF CURRENT APPLICANT(S): SSA EVI MC FAMILY, LLC	
INDEX NUMBER OF AGREEMENT: C915362-09-20	
EFFECTIVE DATE OF ORIGINAL AGREEMENT: 11/2/20	

Declaration of Amendment:

By the Requestor(s) and/or Applicant(s) signatures below, and subsequent signature by the Department, the above application to amend the Brownfield Cleanup Agreement described above is hereby approved. This Amendment is made in accordance with and subject to all of the BCA and all applicable guidance, regulations and state laws applicable thereto. All other substantive and procedural terms of the Agreement will remain unchanged and in full force and effect regarding the parties to the Agreement.

Nothing contained herein constitutes a waiver by the Department or the State of New York of any rights held in accordance with the Agreement or any applicable state and/or federal law or a release for any party from any obligations held under the Agreement or those same laws.

Statement of Certification and Signatures: New Requestor(s) (if applicable)
(Individual) I hereby affirm that information provided on this form and its attachments is true and complete to the best of my knowledge and belief. I am aware that any false statement made herein is punishable as a Class A misdemeanor pursuant to section 210.45 of the Penal Law. My signature below constitutes the requisite approval for the amendment to the BCA Application, which will be effective upon signature by the Department. Date: _____ Signature: _____ Print Name: _____
(Entity) I hereby affirm that I am (title _____) of (entity _____); that I am authorized by that entity to make this application; that this application was prepared by me or under my supervision and direction; and that information provided on this form and its attachments is true and complete to the best of my knowledge and belief. I am aware that any false statement made herein is punishable as a Class A misdemeanor pursuant to Section 210.45 of the Penal Law. _____ signature below constitutes the requisite approval for the amendment to the BCA Application, which will be effective upon signature by the Department. Date: _____ Signature: _____ Print Name: _____

(Individual)


I hereby affirm that I am a party to the Brownfield Cleanup Agreement and/or Application referenced in Section I above and that I am aware of this Application for an Amendment to that Agreement and/or Application. My signature below constitutes the requisite approval for the amendment to the BCA Application, which will be effective upon signature by the Department.

Date: _____ Signature: _____

Print Name: _____

(Entity)

I hereby affirm that I am Vice President (title) of SAA EVI MC Family, LLC (entity) which is a party to the Brownfield Cleanup Agreement and/or Application referenced in Section I above and that I am aware of this Application for an Amendment to that Agreement and/or Application. David Alexander's signature below constitutes the requisite approval for the amendment to the BCA Application, which will be effective upon signature by the Department.

Date: May 19, 2021 Signature: 

Print Name: David Alexander

REMAINDER OF THIS AMENDMENT WILL BE COMPLETED SOLELY BY THE DEPARTMENT

Please see the following page for submittal instructions.
NOTE: Applications submitted in fillable format will be rejected.

Status of Agreement:

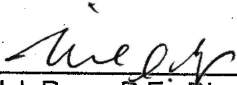
<input type="checkbox"/> PARTICIPANT A requestor who either 1) was the owner of the site at the time of the disposal of contamination or 2) is otherwise a person responsible for the contamination, unless the liability arises solely as a result of ownership, operation of, or involvement with the site subsequent to the disposal of contamination.	<input checked="" type="checkbox"/> VOLUNTEER A requestor other than a participant, including a requestor whose liability arises solely as a result of ownership, operation of or involvement with the site subsequent to the contamination.
---	--

Effective Date of the Original Agreement: 11/2/20

Signature by the Department:

DATED: 08/05/2021

NEW YORK STATE DEPARTMENT OF ENVIRONMENTAL CONSERVATION

By: 
Michael J. Ryan, P.E., Director
Division of Environmental Remediation

SUBMITTAL INFORMATION:

- **Two (2) copies, one hard copy with original signatures and one electronic copy in final, non-fillable Portable Document Format (PDF) must be sent to:**

Chief, Site Control Section
New York State Department of Environmental Conservation
Division of Environmental Remediation
625 Broadway
Albany, NY 12233-7020

- **NOTE: Applications submitted in fillable format will be rejected.**

FOR DEPARTMENT USE ONLY

BCP SITE T&A CODE: _____ **LEAD OFFICE:** _____

PROJECT MANAGER: _____

June 14, 2021

VIA FEDERAL EXPRESS

Kelly Lewandowski
Chief, Site Control Section
New York State Department of
Environmental Conservation
Division of Environmental Remediation
625 Broadway
Albany, New York 12233-1500

RECEIVED

JUN 15 2021

BUR. OF TECH. SUPPORT

Re: NYS Brownfield Program
SAA EVI MC FAMILY, LLC
Site Name: Former Pilgrim Village Family Apartments
Site No. C915362
BCA Index: C915362-09-20

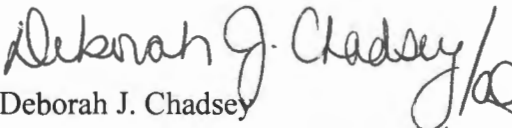
Dear Ms. Lewandowski:

Enclosed please find one hard copy and one electronic copy of a Brownfield Cleanup Program Application to Amend Brownfield Cleanup Agreement and Amendment.

If you have any questions, please call me at (716) 845-6000.

Very truly yours,

KAVINOKY COOK LLP


Deborah J. Chadsey

DJC/elf
Enclosure

cc: Jaspal Walia, Project Manager, NYS DEC (via hand delivery)

PILGRIM VILLAGE SUB LOT I

Job No. 8141

May 24, 2021

ALL THAT TRACT OR PARCEL OF LAND situate in the City of Buffalo, County of Erie, State of New York being part of Lot 30, Township 11, Range 8 of the Holland Land Company's Survey, bounded and described as follows;

BEGINNING at the intersection of the south line of Best Street (66.0 feet wide) with the west line of Michigan Avenue (66.0 feet wide):

THENCE: S 01°05'43" W, along the west line of Michigan Avenue, a distance of 370.09 feet to the north line of lands conveyed to Cornerstone Manor LP by Deed recorded in the Erie County Clerk's Office in Liber 11095 of Deeds at page 8049;

THENCE: N 89°01'34" W, along the north line of said Cornerstone Manor LP lands, a distance of 300.00 feet to a point;

THENCE: N 01°05'43" E, parallel with the west line of Michigan Avenue, a distance of 21.09 to a point;

THENCE N 88°52'04" W, a distance of 21.50 feet to a point;

THENCE N 01°05'43" E, a distance of 349.83 feet to the southerly line of Best Street;

THENCE: S 88°52'04" E, along the southerly line of Best Street, a distance of 321.50 feet to the POINT OR PLACE OF BEGINNING, containing 2.72 acres more or less.


NOTE: THIS SURVEY WAS PREPARED WITHOUT THE BENEFIT OF AN INSPECTION OF TITLE
 SET OR EX. 5/8" REBAR

NOTE: UNAUTHORIZED ALTERATION OR ADDITION TO THIS DOCUMENT IS PROHIBITED BY SECTION 209A PROVISION 2 OF THE NEW YORK STATE EDUCATION LAW.



DATE	REVISION/TYPE
8/31/20	REVISED LOT SIZES

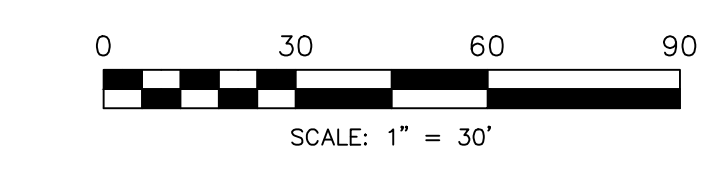
UTILITIES
 THE UNDERGROUND UTILITIES SHOWN HAVE BEEN LOCATED FROM FIELD SURVEY INFORMATION AND EXISTING RECORD DRAWINGS PROVIDED TO THE SURVEYOR. THE SURVEYOR MAKES NO GUARANTEE THAT THE UNDERGROUND UTILITIES SHOWN COMPREHEND ALL SUCH UTILITIES IN THE AREA, EITHER IN SERVICE OR ABANDONED. ADDITIONAL BURIED UTILITIES/STRUCTURES MAY BE ENCOUNTERED. NO EXCAVATIONS WERE MADE DURING THE COURSE OF THIS SURVEY TO SUBSTANTIATE BURIED UTILITIES AND STRUCTURES. THE SURVEYOR FURTHER DOES NOT WARRANT THAT THE UNDERGROUND UTILITIES SHOWN ARE IN THE EXACT LOCATION INDICATED, ALTHOUGH HE DOES CERTIFY THAT THEY ARE LOCATED AS ACCURATELY AS POSSIBLE FROM INFORMATION AVAILABLE. BEFORE EXCAVATIONS ARE BEGUN, THE APPROPRIATE AGENCIES SHOULD BE CONTACTED FOR VERIFICATION OF UTILITY TYPE AND FOR FIELD LOCATIONS.



TOTAL SUBDIVISION LOT AREA = 11.31± ACRES

NOTES
 1. VERTICAL CONTROL BASED UPON CITY OF BUFFALO DATUM
 2. HORIZONTAL CONTROL OPS DERIVED NAD '83 (2011), NY WEST ZONE
 TRUE NORTH 78°35' MERIDIAN OF WEST LONGITUDE

- LEGEND
- ▲ ANTENNA/DISH
 - BENCHMARK
 - BOLLARD
 - CATCH BASIN
 - CLEANOUT
 - COMMUNICATIONS BOX
 - COMMUNICATIONS MANHOLE
 - COMMUNICATIONS MARKER
 - COMMUNICATIONS VAULT
 - CONFEROUS SHRUB
 - CONFEROUS TREE
 - DEODIOUS SHRUB
 - DEODIOUS TREE
 - DRILL/AUGER HOLE
 - ELECTRIC MANHOLE
 - ELECTRIC METER
 - END SECTION
 - FILLER CAPS
 - FLAG POLE
 - FLOOD LIGHT
 - GAS LINE MARKER
 - GAS MANHOLE
 - GAS METER
 - GAS SERVICE VALVE
 - GAS VALVE
 - GUY WIRE
 - HANDICAP PARKING
 - HYDRANT
 - PROPERTY MONUMENT (AS DESCRIBED)
 - LIGHT POLE
 - MAILBOX
 - MONUMENT AS DESCRIBED
 - OIL LINE MARKER
 - PHONE BOOTH
 - PARKING METER
 - POST
 - POWER VAULT
 - RAILROAD CONTROL BOX
 - SANITARY SEWER MANHOLE
 - SCUPPER
 - SIGN (SINGLE POLE)
 - SIGN (DOUBLE POLE)
 - SIGN (TRIPLE POLE)
 - SIGNAL POLE
 - SIGNAL POLE (WITH TRAFFIC UTILITY BOX)
 - STORM SEWER MANHOLE
 - TRAFFIC CONTROL BOX
 - TRAFFIC PULLBOX
 - UNKNOWN MANHOLE
 - UTILITY BOX
 - UTILITY POLE
 - UTILITY POLE WITH LIGHT



PRELIMINARY PLAT
 PART OF LOT 30, TOWNSHIP 11, RANGE 8
 HOLLAND LAND SURVEY
 CITY OF BUFFALO, ERIE COUNTY, NEW YORK

Job No. 8260
 Scale: 1" = 30'
 Date: JUNE 1, 2020
 TAX No. 100.71-3-1.11 & 1.12